

Name On Return: Roberts, Roy Ball Ground	MAP BLOCK PAR SUB OLD: 9405 001	405		1/1	
Name On Deed:	NEW: 9405	Photo 001	Call No.	Map Block Parcel	
Property Address:	Property Acquired From:				
Acquired By:	Deed Will _____	Approximate Date Acquired:	Recorded Yes _____ No _____	D.B: _____ Pg. _____	Size: (Dim. or Ac.)
Bounded By:	N.	S.	E.	W.	

Date	Grantor (From)	Grantee (To)	D.B.	Pg.	Type	W.D. Cons.
7/16/58	Wheeler Judson	Roberts, Roy Sr & Sylvia W	116	23	W.D.	
12/28	ROBERTS, R. Roy Jr.	ROBERTS, SYLVIA W.	251	509	W	-0-

City	G.M.D.	L.D.	L.L.	Dimensions	Acreage					
					Return	Deed	Plat	Comp.	Used	
	1072	3	63	85' X 175'					Lot	
Subdivision					Block	Lot	Plat Book	Page		
Brief Legal Description: 44L DEPOT STREET, BALL GROUND										

46-23

Bp. 5/5 Depot St. being 208'
E center line old Hwy 5
at NE/cor Hugh Boling prop
SE 1/4 along 5/5 Depot St. 85'
SW 1/4 to Lawson prop.
NW 1/4 85'
NE 1/4 to Bp.

Name On Return:	Boling Ball G	MAP BLOCK PAR SUB OLD: 9405 NEW: 9405	002	002	405		2
Name On Deed:			Photo 002	Cell No	Map	Block	Parcel
Property Address:				Property Acquired From:			
Acquired By:	Deed Will	Approximate Date Acquired:	Recorded Yes No	D.B. Pg.	Size: (Dim. or Ac.)		
Bounded By:	N.	S.	E.	W.			

Date	Grantor (From)	Grantee (To)	D.B.	Pg.	Type	W.D. Cons.
9/14/5	LAURA SPEARS	Hugh Boling	14	532	W.D.	700.
12/79	BOLING, M. HUGH <i>Heir of</i>	MARY RUTH B. BOLING, WILLIAM LOWRY	281	257	dad's Acct	-
			281	256	AC	-

City	G.M.D.	L.D.	L.L.	Dimensions	Acreage				
in	1072	3	63	180x175	Return	Deed	Plat	Comp.	Used

Subdivision	Block	Lot	Plat Book	Page
Boling's Plat	I	22, 23, 24 of 21+15	V	715

Brief Legal Description: **NEL OLD CANTON ROAD + DEPOT ST. BALL GROUND.**

all lots 24, 23, 22, 15

and all of 21 except east 6 feet.


Property Acquired From:
Acct. No.

Photo	Call No
-------	---------

94N05		3
Map	Block	Parcel

Date	Grantor (From)	Grantee (To)	D.B.	Pg.	Type	W.D. Cons
?		1/2 INT INGRAM, CATHERINE I				
9/2/05	INGRAM, TOMMY H.	1/2 INT CITY OF BALL GROUND	8190	233	Coll WSD	- 0 -
10/18/05	INGRAM, CATHERINE I.	CITY OF BALL GROUND, GA	8318	179	WD	84. ⁰⁰
4/11/07	CITY OF BALL GROUND, GEORGIA	GEORGIA MUNICIPAL ASSOCIATIONS, INC.	9526	311	WSD	3 Parcels 1,700. ⁰⁰

City	G.M.D.	L.D.	L.L.	Dimensions	Acreage				
					Return	Deed	Plat	Comp.	Used
		3	63						
Subdivision					Block	Lot	Plat	Bk.	Page
Ball Ground					I	7, 8, 9, 10	V		716
						11, 12, 13			
Brief Legal Description					PART OF 14				



Name On Return:	Ingram, Harold Ball Ground	MAP: 9405 BLOCK: 9405	PAR: 003 SUB: 003	405		3
Name On Deed:		NEW: 9405	003	Map	Block	Parcel
Property Address:				Property Acquired From:		
Acquired By:	Deed Will	Approximate Date Acquired:	Recorded Yes No	D.B. Pg.	Size: (Dim. or Ac.)	
Bounded By:	N.	S.	E.	W.		

Date	Grantor (From)	Grantee (To)	D.B.	Pg.	Type	W.D. Cons.
3/63	S.L. LAWSON	HAROLD INGRAM	68	531	WD	550
1/12/01	INGRAM, HAROLD B.	INGRAM, CATHERINE I.	4434	223	WD	2350
1/12/01	INGRAM, CATHERINE I.	INGRAM, CATHERINE I. TOMMY H.	4434	225	WD	0-

City	G.M.D.	L.D.	L.L.	Dimensions	Acreage				
out in					Return	Deed	Plat	Comp.	Used
	1072	3	63	204 X 225 4					

Subdivision	Block	Lot	Plat Book	Page
BALL GROUND	I	7, 8, 9, 10, 11, 12, 13, 14	V	716

Brief Legal Description: H+L OLD CANTON ROAD, BALL GROUND.

note: Pt. of Lot 8 Sold

Pr. 101-405

Property Acquired From:
Acct. No.

Photo	Call No
-------	---------


94ND5		3A
Map	Block	Parcel

Date	Grantor (From)	Grantee (To)	D.B.	Pg.	Type	W. D. Cons
4/11/07	CITY OF BALL COUNTRY, GEORGIA	GEORGIA MUNICIPAL ASSOCIATION, INC	9526	311	WD	3 PARCELS 1,700. ⁰⁰

City	G.M.D.	L.D.	L.L.	Dimensions	Acreage				
					Return	Deed	Plat	Comp.	Used
		3	63	50x100					

Subdivision	Block	Lot	Plat Bk.	Page
	I	P 14	V	716

Brief Legal Description



Name On Return:	MAP — BLOCK OLD: 9405	PAR — SUB 003 A	405		3A
Name On Deed:	NEW: 9405	Photo 003	Call No. A	Map	Block Parcel

Property Address:	Property Acquired From:				
Acquired By:	Deed Will	Approximate Date Acquired:	Recorded Yes No	D.B. Pg.	Size (Dim. or Ac.)
Bounded By:	N.	S.	E.	W.	

Date	Grantor (From)	Grantee (To)	D.B.	Pg.	Type	W.D. Cons.
4/15/72	INGRAM, HAROLD B.	INGRAM, TOMMY	125	117	w/d	100
3/28	INGRAM, TOMMY	CARTER, THOMAS M.	235	201	w	8 ⁰⁰
5/23/05	CARTER, THOMAS M.	CITY OF BALL GROUND, GA	3030	438	WD	10 ⁰⁰
	City	G.M.D.	L.D.	L.L.	Dimensions	Acreage
			3	63	50 X 100	Return Deed Plat Comp. Used
	Subdivision	Block	Lot	Plat Book	Page	
	BALL GROUND S/D	I	pt 14	V	716	
Brief Legal Description:						



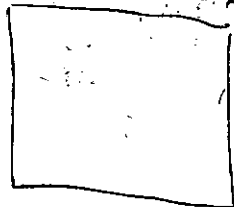
LL 6

Name On Return: BALL G	MAP BLOCK PAR SUB OLD: 9405 004	905		4
Name On Deed:	NEW: 9405 004	Map	Block	Parcel
Property Address:	Property Acquired From:			
Acquired By:	Deed Will	Approximate Date Acquired:	Recorded Yes No	D.B. Pg. Size (Dim. or Ac.)
Bounded By:	N.	S.	E.	W.

Date	Grantor (From)	Grantee (To)	D.B.	Pg.	Type	W.D.Cons.
11/58	EDITH CRIZZEL	PAUL GROGAN	3	499	WD	\$189.
1993	Grogan, Hiram J & ^{et al}	GROGAN LILA STAMPER	138	372	WD	-
9/30/98	GROGAN LILA STAMPER ^{ESTATE}	GROGAN, HIRAM J & ^{LEE R.}	3315	325	Adm's DEED	2 TRACTS 83. ⁰⁰
	City	G.M.D.	L.D.	L.L.	Dimensions	Acreage
		1072	3	63	155' + 300'	Return Deed Plat Comp. Used
	Subdivision	Block	Lot	Plat Book	Page	
Brief Legal Description: H+L OAK STREET + OLD CANTON ROAD.						

3/499


ORISKANY ST.



ST.

VALLEY ST.



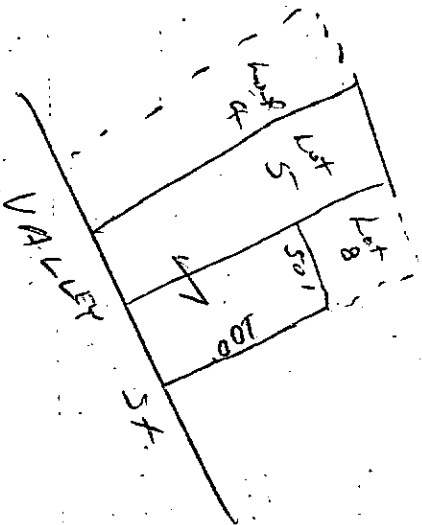


2264

Name On Return:	MAP -- BLOCK: PAR -- SUB OLD: 9405	005	405		5
Name On Deed:	NEW: 9405	005	Map	Block	Parcel
Property Address:	Property Acquired From:				
Acquired By:	Deed Will	Approximate Date Acquired:	Recorded Yes No	D.B. Pg.	Size (Dim. or Ac.)
Bounded By:	N.	S.	E.	W.	

Date	Grantor (From)	Grantee (To)	D.B.	Pg.	Type	W.D. Cons.
6/69	HAROLD B Ingram	JULIA HANEY	101	405	WD	3000.
3/93	HANEY, JULIE	SMITH, DAVID	1556	1	WD	4.00
4/17/06	SMITH, DAVID	CITY OF BALL GROUND	8715	424	USD	70.00
	City	G.M.D.	L.D.	LL	Dimensions	Acreage
		1072	3	63	100' x 150'	Return Deed Plat Comp. Used
	Subdivision	Block	Lot	Plat Book	Page	Lot
		I	5, Pt B	V	716	
Brief Legal Description: N+L WALLY ST., BALL GROUND						

all lot 5, part lot 8




part. Proville was in deed
occup. in on lot 4, not lot 8

Property Acquired From:	MAP OLD: 9405	BLOCK 006	PAR 006	SUB
Acct. No.	NEW: 9405	Photo 006	Call No	


405		6
Map	Block	Parcel

Date	Grantor (From)	Grantee (To)	D.B.	Pg.	Type	W.D. Cons					
		BURGESS, Amy W. & WHEELER, JOHN C. JR.									
12/2/94	BURGESS, Amy WHEELER WHEELER, JOHN CHARLES JR.	COX, MARGARET LOUISE	1979	025	W/D	6.50					
2/2/96	COX, MARGARET LOUISE	COX, MILLARD A.	2293	293	QC	-0-					
5/31/96	COX, MILLARD A.	HEMBREE, BUDDY GENE	2403	321	W/D	9.00					
8/29/96	HEMBREE, BUDDY GENE	WEHUNT, DOT T.	2487	17	W/D	74.00					
10/28/01	WEHUNT, DOT T.	HULSEY, ELAINE T	5041	446	WD	119.50					
City		G.M.D.	L.D.	L.L.	Dimensions		Acreage				
			3	63			Return	Deed	Plat	Comp.	Used
Subdivision						Block	Lot	Plat	Bk.	Page	
DUPLICATE						I	16, 17, 18				
Brief Legal Description						PART	OF 19	48		79	



Name On Return: BALL GR	MAP	BLOCK	PAR	SUB	405		6
Name On Deed: Judson	OLD: 405		6		Map	Block	Parcel
Property Address:	NEW: 9405		006		Property Acquired From:		
Acquired By:	Deed <input type="checkbox"/> Will <input type="checkbox"/>	Approximate Date Acquired:	Recorded Yes <input type="checkbox"/> No <input type="checkbox"/>	D.B. <input type="checkbox"/> Pg. <input type="checkbox"/>	Size: (Dim. or Ac.)		
Bounded By:	N.	S.	E.	W.			

Date	Grantor (From)	Grantee (To)	D.B.	Pg.	Type	W.D. Cons.
1/51	Mrs. Richard Wheeler	Judson Wheeler	21	417	WD	55
		WHEELER JOHN	-	-	-	-
6/28/94	ESTATE WHEELER JOHN C.	BURGESS, AMY WHEELER; WHEELER, JOHN C. JR.	1866	134	DC	-0-
	City	G.M.D.	L.D.	L.L.	Dimensions	Acreage
		1072	3	63	140 X 175	Return Deed Plat Comp. Used
	Subdivision	Block	Lot	Plat Book	Page	
	BALL GROUND	I	16,17 18,19	V	716	
Brief Legal Description: 1111 DEPOT ST. BALL GROUND.						



Vertical line of text or a column of data, possibly a page number or a specific identifier, running down the center of the page.

Name On Wheeler, Job
Return: Ball Ground

Name On Deed:

Property Address: Acquired From:

Acquired Deed ___ Approximate Recorded Size:
By: Will ___ Date Acquired: Yes ___ No ___ D.B. ___ Pg. ___ (Dim: or Ac.)

Bounded By: N. S. E. W.

MAP BLOCK PAR SUB
OLD: 405 7-73 Call No
NEW: 9405 007

405 7
Map Block Parcel

Date	Grantor (From)	Grantee (To)	D.B.	Pg.	Type	W.D. Cons.
6/24	G.A. MARBLE CO.	John Wheeler ^{lots 5, 7, 4, 10}	66	272	WD	\$80000
6/102	Judson Wheeler	" " " " L#3	66	279	WD	—
12/28/94	WHEELER, JOHN C. ^{ESTATE}	BURGESS, Amy WHEELER WHEELER, JOHN C. JR.	1866	134	DC	—

City	G.M.D.	L.D.	L.L.	Dimensions	Acreage				
in	1072	3	63	425X 1RREG	Return	Deed	Plat	Comp.	Used

Subdivision	Block	Lot	Plat Book	Page
BALL GROUND	H 4	8 thru 10	V	716

Brief Legal Description: VIL VALLEY ST. BALL GROUND

Note: No deed found
for lot 4 or 6, used
field call.

Lots 5, 7, 8, & 10 are in
name of J.F. Wheeler not
John C. Wheeler - used

Field Call.


Property
 Acquired From:
 Acct. No. 7

Photo Call No

405 7A
 Map Block Parcel


Date	Grantor (From)	Grantee (To)	D.B.	Pg.	Type	W.D. Cons
4/28/94	ESTATE WHEELER, JOHN CHARLES	WHEELER CECELIA J.	1866	132	EX'S DEED	-0-
3/10/03	WHEELER, CECELIA J.	BURGESS, AMY WHEELER & WHEELER, JOHN CHARLES JR.	5996	247	Q/C	2 PARCELS 0
3/10/03	BURGESS, AMY WHEELER & WHEELER, JOHN CHARLES JR.	FAMELA M. & FUBANKS, DEWEY H. JR.	5996	249	WID	2 PARCELS 90

City	G.M.D.	L.D.	L.L.	Dimensions	Acreage				
					Return	Deed	Plat	Comp.	Used
		3	63	50X125'				.14±	
Subdivision					Block	Lot	Plat Bk.	Page	
BALL GROUND						3	2	46	
Brief Legal Description							73	97	



Property	MAP	BLOCK	PAR	SUB			
Acquired From:	OLD: 9405		008			405	
Acct. No.	NEW: 9405		008		001's	Map	Block
							Parcel

Date	Grantor (From)	Grantee (To)	D.B.	Pg.	Type	W.D. Cons				
5/84	ROBERTS, A. WEBB	BAPTIST FOUNDATION OF TEXAS	407	544	W	-0-				
6/88	BAPTIST FOUNDATION OF TEXAS	ROBERTS, A.R. III.	741 741	267 264		2.5 17.2				
8/90	ROBERTS, A.R. III	QUINN, KEVIN	906	155	W	85.90				
9/18/98	Quinn, Kevin	Latimer, Charles Toby	3307	059	W/D	160.00				
7/04	LATIMER, CHARLES TOBY	CTL PROPERTIES, INC	71602	490	W/D	5 PARCELS -0-				
1/21/05	CTL PROPERTIES, INC	LATIMER PROPERTIES, LLC	71602	2166	W/D	5 PARCELS 120.00				
City		G.M.D.	L.D.	L.I.	Dimensions	Acreage				
						Return	Deed	Plat	Comp.	Used
Subdivision						Block	Lot	Plat Bk.	Page	
Brief Legal Description										



Name On Return: Roberts Monument co.
Ball Ground, Ga.

1-200	31
Photo	Call No.

405		8
Map	Block	Parcel

Name On Deed: ROBERTS, JUD B. ET AL

Property Address:

Property Acquired From:

Acquired By:	Deed Will	Approximate Date Acquired:	Recorded Yes No	D.B. Pg.	Size: (Dim. or Ac.)
--------------	-----------	----------------------------	-----------------	----------	---------------------

Bounded By:	N.	S.	E.	W.
-------------	----	----	----	----

File 4-30-84

Date	Grantor (From)	Grantee (To)	D.B.	Pg.	Type	W.D. Cons.
4/67	Roberts Marble Co	Roberts Monument Co	90	216	WD	
11/12/70	ROBERTS MONUMENT CO	ROBERTS, JUD B. ET AL	109 109	312 307	WD WD	—
?	ROBERTS, estate	ROBERTS, A. WEBB	396 396	45 45	4, 5, 10, 216 Ex. dad	

City	G.M.D.	L.D.	L.L.	Dimensions	Acreage				
in	1073	3	63		Return	Deed	Plat	Comp.	Used
								2.8	2.8 AC

Subdivision	Block	Lot	Plat Book	Page

Brief Legal Description: 2.8 AC VALLEY ST. BALL GROUND.

Acts 14 2 4 Remains of
scripture found in B&B #


Property Acquired From:
Acct. No.

Photo	Call No
-------	---------

94N05		BA
Map	Block	Parcel

Date	Grantor (From)	Grantee (To)	D.B.	Pg.	Type	W.D. Cons
12/2/02	LONG, EDANA M.	BURDETTE, TIFFANY A.	5708	272	W/D	-0-
11/10/03	BURDETTE, TIFFANY A.	GREENWAY, JOHNNY	6095	336	W/D	115. ⁰⁰
12/29/04	GREENWAY, JOHNNY	GLOBAL INVESTMENT PARTNERS, INC	7624	378	W/D	210. ⁰⁰
12/29/04	GLOBAL INVESTMENT PARTNERS, INC	CITY OF BALL GROUND, GEORGIA	7642	1	W/D	210. ⁰⁰

City	G.M.D.	L.D.	L.L.	Dimensions	Acreage 1.24 ±				
		3	63		Return	Deed	Plat	Comp.	Used
Subdivision					Block	Lot	Plat Bk.	Page	
							40	104	
Brief Legal Description									




Property Acquired From: 405	MAP OLD: 9405	BLOCK	PAR 008	SUB A
Acct. No.:	NEW: 9405		Photo 008	Call No A

405		8A
Map	Block	Parcel

Date	Grantor (From)	Grantee (To)	D.B.	Pg.	Type	W.D.	Cons	
2/91	QUINN, KEVIN	LOCKRIDGE, ROCKY L.	967	290	W	36.00		
12/17/92	1/2 EAST LOCKRIDGE, ROCKY L.	1/2 EAST LOCKRIDGE, JULIA PERRY	1373	312	W	-0-		
7/30/93	JULIA PERRY LOCKRIDGE, ROCKY L.	WALKER, MARK T.	1551	211	WD	52.00		
10/15/96	WALKER, MARK T.	THE LACHISH CORPORATION	2524	105	W/D	62.00		
11/15/01	THE LACHISH CORPORATION	BURDETTE, TIFFANY A.	4897	231	W/D	115.00		
8/9/02	BURDETTE, TIFFANY A.	LONG EDANA M.	5443	227	W/D	108.50		
City		G.M.D.	L.D.	L.L.	Dimensions		Acreage	
				3	63		Return	Deed
								Plat Comp.
								Used
							1.24±	
Subdivision						Block	Lot	Plat Bk.
								Page
								40 104
Brief Legal Description								

24-93



Property Acquired From:	MAP: 405	BLOCK: 9405	PAR: 009	SUB:	405		9
Acct. No.:	NEW: 9405		Photo: 009	Call No:	Map	Block	Parcel

Date	Grantor (From)	Grantee (To)	D.B.	Pg.	Type	W.D. Cons
8/90	ROBERT A. R. III	QUINN, KEVIN	906	155	W	85.90
9/18/98	Quinn, Kevin	LATIMER, Charles Toby	3307	059	W/D	160.00
7/04	LATIMER, CHARLES TOBY	CTL PROPERTIES, INC.	7602	490	W/D	5 PARCELS --0--
1/21/05	CTL PROPERTIES, INC.	LATIMER PROPERTIES, LLC	7602	266	W/D	5 PARCELS 120.00

City	G.M.D.	L.D.	L.L.	Dimensions	Acreage				
					Return	Deed	Plat	Comp.	Used
		3	64	50X125					

Subdivision	Block	Lot	Plat Bk.	Page
	C	6	V	716

Brief Legal Description



Name On Return: *A.W. Roberts Est. Ball Ground, Ga.*

1-199
Photo Call No.

405
Map Block Parcel

10

Name On Deed:

Property Address:

Property Acquired From:

Acquired By: Deed Will Approximate Date Acquired: Recorded Yes No D.B. Pg. Size: (Dim. or Ac.)


Bounded By: N. S. E. W.


Date	Grantor (From)	Grantee (To)	D.B.	Pg.	Type	W.D. Cons.
4/03	LL. Spence	^{A.W.} Roberts + ^{L.A.} McCLURE	FF	789	WD	—
11/12-70	R	ROBERTS, JND B. EARL	109	307	WD	—
6/83	ROBERTS MONUMENT CO	ROBERTS, A.R. III	741	267		7.52

City	G.M.D.	L.D.	L.L.	Dimensions	Acreage				
					Return	Deed	Plat	Comp.	Used
	1072	3	64	50x125					Lt

Subdivision	Block	Lot	Plat Book	Page
BALL GROUND	C	6	V	716

Brief Legal Description: *W/L VALLEY ST BALL GROUND*





22 22 64

Name On Return: FELT	MAP BLOCK	PAR SUB	405	10	
OLD: 9405	010		Map	Block	Parcel
Name On Deed: OLLIE P.	NEW: 9405	Photo 010	Call No		
Property Address:	Property Acquired From:				
Acquired By:	Deed Will	Approximate Date Acquired:	Recorded Yes No	D.B. Pg.	Size (Dim. or Ac.)
Bounded By:	N.	S.	E.	W.	

Date	Grantor (From)	Grantee (To)	D.B.	Pg.	Type	W.D. Cons.
8/56	LAYORA NIX ETAL	OLLIE P. NIX	38	50	ADIM SURV	55
6/30/00	NIX, OLLIE P.	PHILLIPS, WINFORD S.	4204	244	WD	16 50
8/11/00	PHILLIPS, WINFORD S.	HAW LIVING REVOCABLE TRUST	4210	236	WD	2 PARCELS TO 55.70
	City	G.M.D.	L.D.	L.L.	Dimensions	Acreage
		1072	3	64	50 X 140	Return Deed Plat Comp. Used
	Subdivision	Block	Lot	Plat Book	Page	
	BALL GROUND.	C	3	V	716	Lot
Brief Legal Description: H & L VALLEY ST. BALL GROUND.						

Lot 4 is in Roberts +
McClellan per FF 789

Property Acquired From:	MAP BLOCK OLD: 9405	PAR SUB 010 A	405		10A
Acct. No.	NEW: 9405	Photo Call No 010 A	Map	Block	Parcel

Date	Grantor (From)	Grantee (To)	D.B.	Pg.	Type	W.D. Cons
8/90	ROBERTS, A.R. III	QUINN, KEVIN	906	155	LS	85.90
9-18-98	Quinn, Kevin	LATIMER , CHARLES TOBY	2307	159	WID	160.00
2/04	LATIMER, CHARLES TOBY	CTL PROPERTIES, INC	7602	490	USD	5 PARCELS -0-
1/21/05	CTL PROPERTIES, INC	LATIMER PROPERTIES, LLC	7602	266	USD	5 PARCELS 120.60

City	G.M.D.	L.D.	L.L.	Dimensions	Acreage				
		3	64	50X150	Return	Deed	Plat	Comp.	Used
Subdivision					Block	Lot	Plat Bk.	Page	
					C	4	V	716	
Brief Legal Description									

1917

THE UNIVERSITY OF CHICAGO

Name On Return: *A.W. Roberts Est. BALLGROUND GA*

1-199
Photo Call No.

405 10A
Map Block Parcel

Name On Deed:

Property Address:

Property Acquired From:

Acquired By: Deed Will Approximate Date Acquired: Recorded Yes No D.B. Pg. Size: (Dim. or Ac.)

Bounded By: N. S. E. W.

Date	Grantor (From)		Grantee (To)			D.B.	Pg.	Type	W.D.Cons.
4/03	L.L. SPENCE		A.W. ROBERTS & L.A. MCCLURG			FF	789	WD	—
11/2/70			ROBERTS, JUD B. ETAL			109	307	WD	—
6/88	ROBERTS MONUMENT CO		ROBERTS, A.R. III			741	267		7.50
City		G.M.D.	L.D.	LL	Dimensions	Acreage			
		1072	3	64	50x150	Return	Deed	Plat	Comp. Used
Subdivision						Block	Lot	Plat Book	Page
BALLGROUND						C	4	V	716
Brief Legal Description: V/L VALLEY ST.									

11
0

1

1

Property Acquired From:	MAP BLOCK PAR SUB OLD: 9405 011	405	11
Acct. No.	NEW: 9405	Map	Block Parcel

Date	Grantor (From)	Grantee (To)	D.B.	Pg.	Type	W.D. Cons
8/90	ROBERTS, A.R. III	QUINN, KEVIN	906	155	W	85.90
9-18-98	Quinn, Kevin	Latimer , Charles Toby	3307	059	W/D	160.00
7/04	LATIMER, CHARLES TOBY	CTL PROPERTIES, INC	71602	490	W/D	5 PARCELS -0-
1/21/05	CTL PROPERTIES, INC	LATIMER PROPERTIES, LLC	71602	2166	W/D	5 PARCELS 120.60

City	G.M.D.	L.D.	L.L.	Dimensions	Acreage				
					Return	Deed	Plat	Comp.	Used
		3	64						
Subdivision					Block	Lot	Plat Bk.	Page	
					C	2	V	716	
Brief Legal Description									

The first part of the document discusses the importance of maintaining accurate records of all transactions. It emphasizes that every entry should be supported by a valid receipt or invoice. This not only helps in tracking expenses but also ensures compliance with tax regulations.

In the second section, the author outlines the various methods used to collect and analyze data. These include direct observation, interviews, and the use of specialized software tools. Each method has its own strengths and limitations, and the choice of which to use depends on the specific requirements of the study.

The third section provides a detailed overview of the data analysis process. It starts with the initial cleaning and organization of the raw data, followed by the application of statistical techniques to identify trends and patterns. The final step involves the interpretation of these results in the context of the research objectives.

Finally, the document concludes with a summary of the key findings and a discussion of their implications. It highlights the need for ongoing research in this field and offers suggestions for future studies. The author also expresses gratitude to the funding agencies and the research team for their support and contributions.

Name On: *A.W. Roberts Est.*
 Return: *Ball Ground, Ga.*

1-200
 Photo Call No.

405 *11*
 Map Block Parcel

Name On Deed:

Property Address:

Property Acquired From:

Acquired By: Deed Will Approximate Date Acquired: Recorded Yes No D.B. Pg. Size (Dim. or Ac.)


Bounded By: N. S. E. W.

Date	Grantor (From)	Grantee (To)	D.B.	Pg.	Type	W.D. Cons.
<i>4/03</i>	<i>L.L. Spence</i>	<i>AW Roberts + L.A. McClure</i>	<i>FF</i>	<i>789</i>	<i>WD</i>	<i>—</i>
<i>11/12/90</i>		<i>ROBERTS, JWD B. ETAL</i>	<i>109</i>	<i>307</i>	<i>WD</i>	<i>—</i>
<i>6/88</i>	<i>ROBERTS MONUMENT CO.</i>	<i>ROBERTS, A.R. III.</i>	<i>741</i>	<i>267</i>		<i>7.50</i>

City	G.M.D.	L.D.	L.L.	Dimensions	Acreage				
					Return	Deed	Plat	Comp.	Used
	<i>1072</i>	<i>3</i>	<i>64</i>						<i>Lot</i>

Subdivision	Block	Lot	Plat Book	Page
<i>BALL GROUND</i>	<i>C</i>	<i>R</i>	<i>V</i>	<i>716</i>

Brief Legal Description: *VIL VALLEY ST. BALL GROUND*




MAP	BLOCK	PAR	SUB
OLD: 9405		012	
NEW: 9405		0120	Call No

Property Acquired From:	OLD: 9405
Acct. No.	NEW: 9405

405		12
Map	Block	Parcel

Date	Grantor (From)	Grantee (To)	D.B.	Pg.	Type	W.D. Cons
5/84	ROBERTS, A. WEBB	BAPTIST FOUNDATION OF TEXAS	407	544	W	-0-
6/88	BAPTIST FOUNDATION OF TEXAS	ROBERTS, A. R. III	741	264		17.50
8/90	ROBERTS, A. R. III	QUINN, KEVIN	906	155	W	85.80
9-18-98	Quinn, Kevin	Latimer, Charles Toby	3307	059	W/D	160.00
7/04	LATIMER, CHARLES TOBY	CTL PROPERTIES, INC	7602	490	W/D	5 PARCELS -0-
1/21/05	CTL PROPERTIES, INC	LATIMER PROPERTIES, LLC	7662	266	W/D	5 PARCELS 120.60
City		G.M.D.	L.D.	L.L.	Dimensions	Acreage
Subdivision		Block	Lot	Plat	Bk.	Page
Brief Legal Description						



Name On Return: *Roberts Monument Co. Ball Ground, Ga.*

1-200
Photo Call No.

405 *12*
Map Block Parcel

Name On Deed: *ROBERTS, JUD B. ET AL*

Property Address:

Property Acquired From:

Acquired By: Deed Will Approximate Date Acquired: Recorded Yes No D.B. Pg. Size (Dim. or Ac.)

Bounded By: N. S. E. W.

Date	Grantor (From)	Grantee (To)	D.B.	Pg.	Type	W.D. Cons.
<i>1/69</i>	<i>MARTIN Roberts</i>	<i>Roberts MONUMENT CO.</i>	<i>99</i>	<i>523</i>	<i>EXC. DEED</i>	<i>—</i>
<i>11/12/70</i>	<i>ROBERTS MONUMENT CO.</i>	<i>ROBERTS JUD B. ET AL</i>	<i>109</i>	<i>307</i>	<i>WD</i>	<i>Self</i>
<i>?</i>	<i>ROBERTS, estate</i>	<i>ROBERTS, A. WEBB</i>	<i>396</i>	<i>4, 5, 10, 11</i>	<i>EXC.</i>	

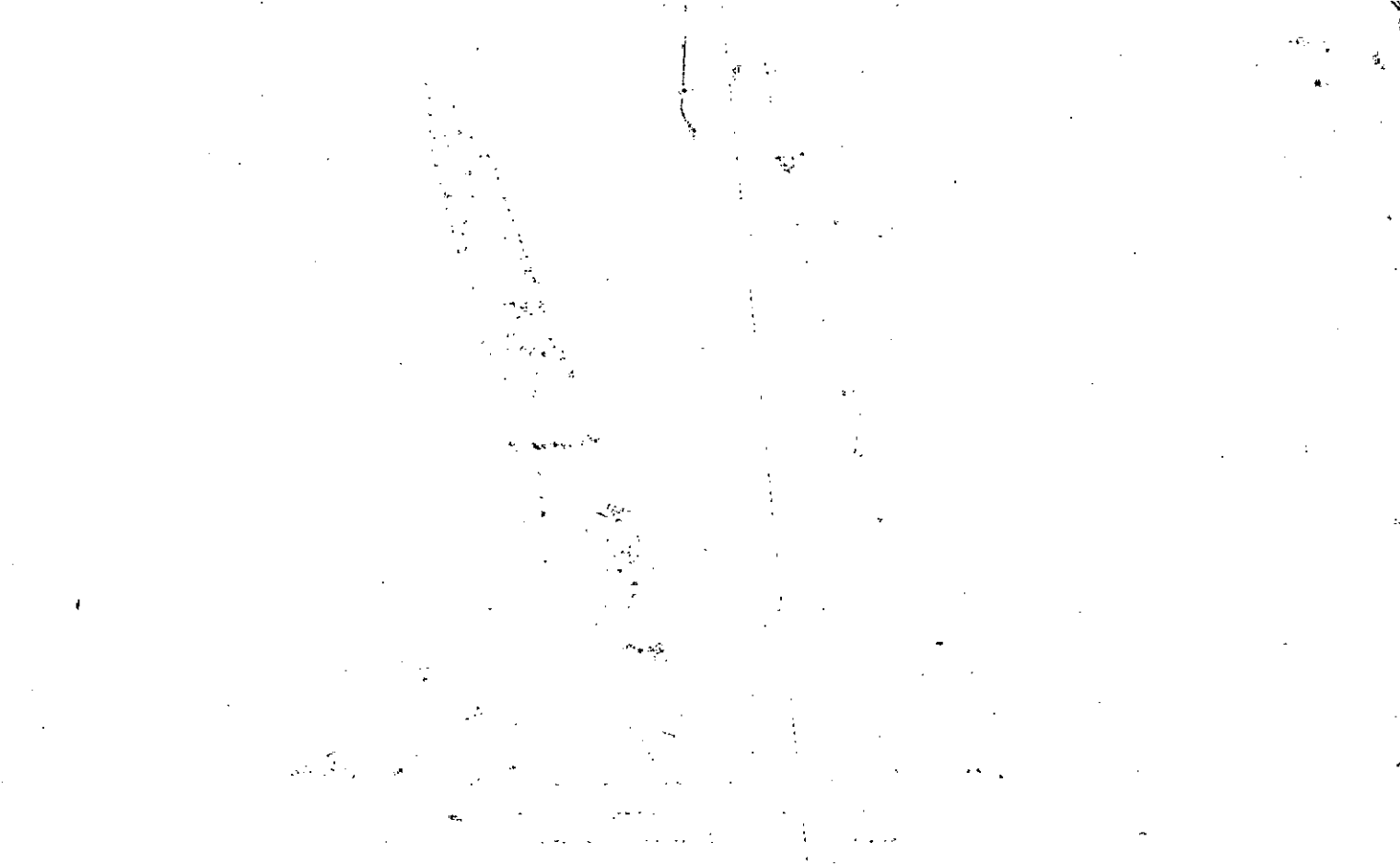
City	G.M.D.	L.D.	L.L.	Dimensions	Acreage				
					Return	Deed	Plat	Comp.	Used
	<i>1072</i>	<i>3</i>	<i>4</i>	<i>50x100</i>					

Subdivision	Block	Lot	Plat Book	Page
<i>BALL GROUND</i>	<i>C</i>	<i>1</i>	<i>U</i>	<i>716</i>

Brief Legal Description: *VIL VALLEY ST. BALL GROUND.*

Rec. 7-30-84

13



Property	MAP	BLOCK	PAR	SUB		
Acquired From:	OLD: 9405		013		405	13
Acct. No.	NEW: 9405		013	Call No	Map	Block Parcel


Date	Grantor (From)	Grantee (To)	D.B.	Pg.	Type	W.D. Cons
5/84	ROBERTS, A. WEBB	BAPTIST FOUNDATION OF TEXAS	407	544	W	-0-
6/88	BAPTIST FOUNDATION OF TEXAS	ROBERTS, A.R. III	741	264		17.50
12/31/90	ROBERTS, A.R. III	CITY OF BALL GROUND, GA.	2645	47	W/D	-0-

City	G.M.D.	L.D.	L.L.	Dimensions	Acreage				
					Return	Deed	Plat	Comp.	Used

Subdivision	Block	Lot	Plat Bk.	Page

Brief Legal Description

REC
3/11/91



Name On Return: **Roberts Monument Co.**
 Ball Ground Ga.

1-200
 Photo Call No.

405
 Map Block Parcel
 13

Name On Deed: **ROBERTS, JUD B. ET AL**

Property Address:

Property Acquired From:

Acquired By: Deed Will _____
 Approximate Date Acquired: _____
 Recorded Yes _____ No _____
 D.B. _____ Pg. _____
 Size: (Dim. or Ac.) _____

Bounded By: N. _____ S. _____ E. _____ W. _____


Spec. 4-30-84

Date	Grantor (From)	Grantee (To)	D.B.	Pg.	Type	W.D. Cons.
4/67	Roberts MARBLE CO.	Roberts MONUMENT CO.	90	216	INDEX	—
11/12/70	ROBERTS MONUMENT CO.	↑	109	312	WD	other
?	ROBERTS, settlrs	ROBERTS, A. WEBB	396	4, 10, 116 65	Est deed	—

City	G.M.D.	L.D.	L.L.	Dimensions	Acreage				
					Return	Deed	Plat	Comp.	Used
	1072	3	64	40 X 135					Lot

Subdivision	Block	Lot	Plat Book	Page
BALL GROUND	0	PART A/R 7	V	716

Brief Legal Description: **H&L MAIN AVE. BALL GROUND.**



Property Acquired From:
Acct. No.

Photo	Call No
-------	---------

94N05		14
Map	Block	Parcel

Date	Grantor (From)	Grantee (To)	D.B.	Pg.	Type	W.D.Cons
1/23/03	McLOY, SCOTTY LEE	McLOY, CHERYL LYNN	5873	350	Q/C	0
1/31/03	McLOY, CHERYL LYNN	HIGDON, BRUCE A. & LYNN R.	5873	352	WD	45

City	G.M.D.	L.D.	L.L.	Dimensions	Acreage				
					Return	Deed	Plat	Comp.	Used
		3	63						

Subdivision	Block	Lot	Plat Bk.	Page
		7	V	716


Brief Legal Description

1. 2. 3. 4. 5. 6. 7. 8. 9. 10. 11. 12. 13. 14. 15. 16. 17. 18. 19. 20. 21. 22. 23. 24. 25. 26. 27. 28. 29. 30. 31. 32. 33. 34. 35. 36. 37. 38. 39. 40. 41. 42. 43. 44. 45. 46. 47. 48. 49. 50. 51. 52. 53. 54. 55. 56. 57. 58. 59. 60. 61. 62. 63. 64. 65. 66. 67. 68. 69. 70. 71. 72. 73. 74. 75. 76. 77. 78. 79. 80. 81. 82. 83. 84. 85. 86. 87. 88. 89. 90. 91. 92. 93. 94. 95. 96. 97. 98. 99. 100.

| | | | | | | | |
|-------------------|-----------|----------------------------|-------------------------|------|-----|--------------------|--------|
| Name On Return: | MAP | BLOCK | PAR | SUB | 405 | 14 | |
| | OLD: 9405 | 014 | 100 | | | | |
| Name On Deed: | NEW: 9405 | Photo | Call No. | | Map | Block | Parcel |
| Property Address: | | | Property Acquired From: | | | | |
| Acquired By: | Deed Will | Approximate Date Acquired: | Recorded Yes No | D.B. | Pg. | Size (Dim. or Ac.) | |
| Bounded By: | N. | S. | E. | W. | | | |

| Date | Grantor (From) | Grantee (To) | D.B. | Pg. | Type | W.D. Cons. | | | | | |
|--|----------------|-----------------------------------|------|------|------------|------------|---------|-----------|------|-------|------|
| 9-26-74 | McCoy, Ricky | McCoy, Carl | 170 | 247 | W | — | | | | | |
| 12-23-81 | McCoy, Carl | McCoy, Allen | 315 | 119 | WD | 150 | | | | | |
| 6/90 | McCoy, Allen | McCoy, CHERYL LYNN
SCOTTIE LEE | 876 | 564 | W | -0- | | | | | |
| City | | G.M.D. | L.D. | L.L. | Dimensions | | Acreage | | | | |
| | | 1072 | 3 | 63 | 70 X 115 | | Return | Deed | Plat | Comp. | Used |
| Subdivision | | | | | | Block | Lot | Plat Book | Page | | |
| BALL GROUND | | | | | | D | #1 7 | V | 716 | | |
| Brief Legal Description: | | | | | | | | | | | |
| * this deed originally worked as split in error. Corrected for 90 plat | | | | | | | | | | | |

* Corrected 11/13/90



LL 63

340

Name On Return:

| | |
|-------|----------|
| 1-200 | 35 |
| Photo | Call No. |

| | | |
|-----|-------|--------|
| 405 | | 14 |
| Map | Block | Parcel |

Name On Deed:

Property Address:

Property Acquired From:

| | | | | | |
|--------------|-----------|----------------------------|-----------------|----------|--------------------|
| Acquired By: | Deed Will | Approximate Date Acquired: | Recorded Yes No | D.B. Pg. | Size (Dim. or Ac.) |
|--------------|-----------|----------------------------|-----------------|----------|--------------------|

| | | | | |
|-------------|----|----|----|----|
| Bounded By: | N. | S. | E. | W. |
|-------------|----|----|----|----|

| Date | Grantor (From) | Grantee (To) | D.B. | Pg. | Type | W.D. Cons. |
|----------|--------------------|-------------------|------|-----|------|------------|
| 1/59 | Annie Hooper | Ruth Edith Hooper | 71 | 691 | W/D | - |
| 2-17-73 | HOOPER, RUTH EDITH | MCCOY, CARL L. | 137 | 281 | W/D | 160 |
| 11/29/73 | McCoy, Carl | McCoy, Ricky | 153 | 148 | W | 140 |

| City | G.M.D. | L.D. | L.L. | Dimensions | Acreage | | | | |
|------|--------|------|------|------------|---------|------|------|-------|------|
| | | | | | Return | Deed | Plat | Comp. | Used |
| | 1072 | 3 | 63 | 70' X 115' | | | | | Lot |

| Subdivision | Block | Lot | Plat Book | Page |
|-------------|-------|--------------|-----------|------|
| BALL GROUND | D | 5 1/2 7 PART | V | 716 |

Brief Legal Description: 1

Note deed calls for 1/2
a parcel of land running from
Oak St. (didn't state which half)


Property Acquired From: 405-14
 Acct. No.

Photo Call No

405 14A
 Map Block Parcel

| Date | Grantor (From) | Grantee (To) | D.B. | Pg. | Type | W.D. Cons |
|--|---------------------------|--------------------------------------|------|-----|------|-----------|
| 6/90 | M ^c COY, ALLEN | for G ^c McCoy, SCOTTY LEE | 276 | 564 | W | -0- |
| <p>11/13/90
 Deleted back with added parcel 14
 split in error have been changed</p> | | | | | | |

| City | G.M.D. | L.D. | L.L. | Dimensions | Acreage | Return | Depth | Plat | Comp. | Used |
|-------------------------|--------|------|------|------------|---------|--------|-------|------|-------|------|
| | | 3 | 63 | | | | | | | |
| Subdivision | | | | | Block | Lot | Plat | Bk. | Page | |
| Brief Legal Description | | | | | | PT 7 | | | | |



| |
|----------------------------|
| Property
Acquired From: |
| Acst. No. |

| | |
|-------|---------|
| Photo | Call No |
|-------|---------|

| | | |
|-------|-------|--------|
| 94N05 | | 15 |
| Map | Block | Parcel |

| Date | Grantor (From) | Grantee (To) | D.B. | Pg. | Type | W.D. Cons |
|---------|---------------------------------|---------------------------------|------|-----|------|-----------|
| 5/23/02 | PARRIS, ROSCOE H. | LOVE, WILLIAM B. & DIANA PRUITT | 4622 | 131 | W/D | 162.50 |
| 11/7/02 | LOVE, WILLIAM B. & DIANA PRUITT | FAIN, SHIRLEY | 5661 | 292 | W/D | 165.18 |
| | | | | | | |
| | | | | | | |
| | | | | | | |
| | | | | | | |

| | | | | | | | | | |
|-------------------------|--------|------|------|------------|------------------|------|----------|-------|------|
| City | G.M.D. | L.D. | L.L. | Dimensions | Acreage 18 Ac | | | | |
| | | 3 | 63 | | Return | Deed | Plat | Comp. | Used |
| Subdivision | | | | | Block | Lot | Plat Bk. | Page | |
| | | | | | D | # 6 | 11 | 213 | |
| Brief Legal Description | | | | | PARCEL B 71 - 92 | | | | |
| | | | | | | | | | |





| | | | | | | | |
|---|------------------|-------|------------|-----|----|-----|-------|
| Name On Wood, Velma
Return: Ball Gro | MAP
OLD: 9405 | BLOCK | PAR
015 | SUB | 01 | 405 | 15 |
| Name On Deed: | NEW: 9405 | | 015 | | | Map | Block |

| | | | | | |
|-------------------|-------------------------|----------------------------|-----------------|----------|---------------------|
| Property Address: | Property Acquired From: | | | | |
| Acquired By: | Deed Will | Approximate Date Acquired: | Recorded Yes No | D.B. Pg. | Size: (Dim. or Ac.) |
| Bounded By: | N. | S. | E. | W. | |

| Date | Grantor (From) | Grantee (To) | D.B. | Pg. | Type | W.D. Cons. |
|---------|----------------|---------------------|------|-----|------|------------|
| 10/65 | Lem Spence | V. Wood Lt 5 netted | 31 | 408 | WD | 55 |
| 4/11/65 | GEO. CLARK | V. Wood Lt 6 netted | 78 | 589 | QLD | - |
| 3/76 | Wood, Velma | PARRIS, ROSCOE | 195 | 591 | W | - |

| City | G.M.D. | L.D. | L.L. | Dimensions | Acreage | | | | |
|--|--------|------|------|-------------------------------------|---------|------|-----------|------------|------|
| | | | | | Return | Deed | Plat | Comp. | Used |
| out | 1072 | 3 | 63 | 150 ⁺ x 150 ⁺ | 2 | | | | 1/4 |
| Subdivision | | | | | Block | Lot | Plat Book | Page | |
| BALL GROUND | | | | | D | 546 | V II | 223
716 | |
| Brief Legal Description: 2 1/2 MAIN AVE. BALL GROUND | | | | | | | | | |






| | | | | | |
|-----------------|-----------|------------|-----|-------|--------|
| Name On Return: | MAP BLOCK | PAR SUB | 405 | | 16 |
| | OLD: 9405 | 016 | Map | Block | Parcel |
| Name On Deed: | NEW: 9405 | Photo: 016 | | | |
| | | Call No. | | | |

| | | | | | |
|-------------------|-------------------------|----------------------------|-----------------|----------|---------------------|
| Property Address: | Property Acquired From: | | | | |
| Acquired By: | Deed Will | Approximate Date Acquired: | Recorded Yes No | D.B. Pg. | Size: (Dim. or Ac.) |
| Bounded By: | N. | S. COMBIS 1994 | E. | W. | |

| Date | Grantor (From) | Grantee (To) | D.B. | Pg. | Type | W.D. Cons. |
|------|-----------------------------|-----------------------------|------|------------|------------|---|
| | ROBERTS, ^{estate} | ROBERTS, A. WEBB | 396 | 4, 10, 116 | Exec. Sud. | 41 ²⁰ and 1/2 ^{1/2} |
| 5/84 | ROBERTS, A. WEBB | BAPTIST FOUNDATION OF TEXAS | 407 | 544 | W | -0- |
| 688 | BAPTIST FOUNDATION OF TEXAS | ROBERTS, R. J. JAB | 741 | 264 | | 17 ² |

| | | | | | | | | | |
|-------------|--------|--------|------|------------|---------|------|-----------|-------|------|
| City | G.M.D. | V.L.D. | L.L. | Dimensions | Acreage | | | | |
| | | | | 111' | Return | Deed | Plat | Comp. | Used |
| Subdivision | | | | | Block | Lot | Plat Book | Page | |

Brief Legal Description:



Name On Return: *Roberts Monument Co. Ball Ground, Ga.*

200
Photo Call No.

405 *16*
Map Block Parcel

Name On Deed: *ROBERTS, JUD B. ET AL*

Property Address:

Property Acquired From:

Acquired By: Deed Will Approximate Date Acquired: Recorded Yes No D.B. Pg. Size: (Dim. or Ac.)


Bounded By: N. S. E. W.

| Date | Grantor (From) | Grantee (To) | D.B. | Pg. | Type | W.D. Cons. |
|-----------------|----------------------------|----------------------------|------------|------------|-----------------|-------------|
| <i>1/69</i> | <i>MARTIN ROBERTS</i> | <i>Roberts Monument Co</i> | <i>99</i> | <i>523</i> | <i>EXC DEED</i> | <i>---</i> |
| <i>11/12/70</i> | <i>ROBERTS MONUMENT CO</i> | <i>R</i> | <i>109</i> | <i>307</i> | <i>WD</i> | <i>File</i> |
| | | <i>Wood, Virginia</i> | | | | |

| City | G.M.D. | L.D. | L.L. | Dimensions | Acreage | | | | |
|------|-------------|----------|-----------|---------------------|---------|------|------|-------|------------|
| | | | | | Return | Deed | Plat | Comp. | Used |
| | <i>1072</i> | <i>3</i> | <i>63</i> | <i>53' X 150' ±</i> | | | | | <i>Lot</i> |

| Subdivision | Block | Lot | Plat Book | Page |
|--------------------|----------|----------|-----------|------------|
| <i>BALL GROUND</i> | <i>D</i> | <i>4</i> | <i>V</i> | <i>716</i> |

Brief Legal Description: *V/L MAIN AVE, BALL GROUND*



5

7

8


10

MAP BLOCK
 Property Acquired From: OLD: 9405
 Acct. No. NEW: 9405

PAR SUB
 017
 Photo Call No
 017

| | | |
|-----|-------|--------|
| 405 | | 17 |
| Map | Block | Parcel |

| Date | Grantor (From) | Grantee (To) | D.B. | Pg. | Type | W.D. Cons | |
|---|--|--|-------|----------|------------|--------------|----------------------|
| 6/88 | ROBERTS MONUMENT CO. | ROBERTS A.R. III | 741 | 267 | | 7.50 | |
| 11/94 | ROBERTS A.R. III | CHEROKEE COUNTY HABITAT FOR HUMANITY, INC. | 1959 | 146 | W/D | 2 TRACTS -0- | |
| 7/7/95 | CHEROKEE COUNTY HABITAT FOR HUMANITY, INC. | MARTIN VICKI L. | 2127 | 221 | W/D | 45.00 | |
| 7/3/01 | MARTIN, VICKI L. | ALTEGRA CREDIT COMPANY | 5100 | 436 | LDP | -0- | |
| 9/20/01 | ALTEGRA CREDIT COMPANY | SE PROPERTIES, LLC | 5100 | 439 | W/D | 62.00 | |
| 7/26/09 | SE PROPERTIES, LLC | GEM CITY PROPERTIES, LLC | 9741 | 398 | W/D | -0- | |
| City | | G.M.D. | L.D. | L.L. | Dimensions | Acreage | 50AC |
| | | | 3 | 64
63 | 53x150' | Return | Deed Plat Comp. Used |
| Subdivision | | | Block | Lot | Plat Bk. | Page | |
| | | | D | 3 | 48 | 40 | 116 |
| Brief Legal Description: PARCELS 16 & 18A COMBINED PER 1994 DEED 1959-146 | | | | | | | |
| PLAT 48-40 1/13/95 | | | | | | | |



Name On Return:

Name On Deed:

| | |
|-------|----------|
| | 32 |
| Photo | Call No. |

| | | |
|-----|-------|--------|
| 405 | | 17 |
| Map | Block | Parcel |

Property Address:

Property Acquired From:

| | | | | | |
|--------------|-----------|----------------------------|-----------------|----------|--------------------|
| Acquired By: | Deed Will | Approximate Date Acquired: | Recorded Yes No | D.B. Pg. | Size (Dim. or Ac.) |
|--------------|-----------|----------------------------|-----------------|----------|--------------------|

| | | | | |
|-------------|----|----|----|----|
| Bounded By: | N. | S. | E. | W. |
|-------------|----|----|----|----|

| Date | Grantor (From) | Grantee (To) | D.B. | Pg. | Type | W.D. Cons. |
|------|----------------|--------------|------|-----|------|------------|
| 3/07 | B.F. Coggins | J.B. Roberts | nn | 263 | WD | ✓ |

(LAST KNOWN OWNER)

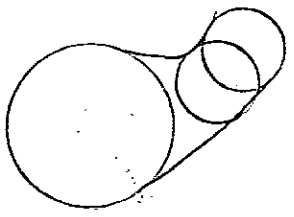
| | | | | | | |
|----------|--|----------------------|-----|-----|----|---|
| 11/12/70 | | ROBERTS, JNO B. ETAL | 709 | 307 | WD | — |
|----------|--|----------------------|-----|-----|----|---|


| City | G.M.D. | L.D. | L.L. | Dimensions | Acreage | | | | |
|------|--------|------|------|-------------|---------|------|------|-------|------|
| | | | | | Return | Deed | Plat | Comp. | Used |
| | 1012 | 3 | 63 | 53' x 150'± | | | | | |

| Subdivision | Block | Lot | Plat Book | Page |
|-------------|-------|-----|-----------|------|
| | D | 3 | V | 716 |

Brief Legal Description:

f . . . f |)





LL 64,6

Name On Return: **A.W. Roberts**
 Name On Deed: **Ball Ground**

MAP BLOCK PAR SUB
 OLD: 9405 018
 NEW: 9405 018

| | | |
|-----|-------|--------|
| 405 | | 18 |
| Map | Block | Parcel |

Property Address: _____ Property Acquired From: _____

Acquired By: _____ Deed Will _____ Approximate Date Acquired: _____ Recorded Yes No _____ D.B. Pg. _____ Size (Dim. or Ac.) _____

Bounded By: N. _____ S. _____ E. _____ W. _____

| Date | Grantor (From) | Grantee (To) | D.B. | Pg. | Type | W.D.Cons. |
|----------|----------------------|-------------------------------|------|-----|------|------------------|
| 10/06 | MRS. J. N. HAYES | A.W. Roberts ^{Lot 1} | II | 162 | WD | 100. |
| 11/12/70 | | ROBERTS JUD B. ETAL | 109 | 307 | WD | — |
| 6/88 | ROBERTS MONUMENT CO. | ROBERTS, A.R. III | 741 | 267 | | 7. ²⁵ |

| City | G.M.D. | L.D. | L.L. | Dimensions | Acreage | | | | |
|------|--------|------|------|-----------------|---------|------|------|-------|------|
| | | | | | Return | Deed | Plat | Comp. | Used |
| | 1032 | 3 | 81 | 110' X 150' IRR | | | | | Lot |

| Subdivision | Block | Lot | Plat Book | Page |
|-------------|-------|-----|-----------|------|
| BALL GROUND | D | 182 | V | 716 |

Brief Legal Description: **N+L WIS MAIN AVE, BALL GROUND.**

Lot 1 ~~Draw 211~~ 09/162, HHS7
Lot 2 ~~91-310~~ 99-513 Roberts
Lot 3 MN-263 J.B. Roberts
Lot 4 - ~~91-370~~ 99-523
Lot 5 - ~~81-448~~
~~6 81-323~~
7 90-216


Note: Lot 2 is in
Name of Roberts Mon. Co.
But Spits building.

| | | | | |
|-------------------------|------------------------|------------------------|-----|--------------|
| Property Acquired From: | MAP BLOCK
OLD: 9405 | PAR SUB
018 A | 405 | 18A |
| Acct. No. | NEW: 9405 | Photo Call No
018 A | Map | Block Parcel |

| Date | Grantor (From) | Grantee (To) | D.B. | Pg. | Type | W.D. Cons |
|------|-----------------------------|--------------------|------|-----|------|-----------|
| 6/88 | BAPTIST FOUNDATION OF TEXAS | ROBERTS, A. R. III | 741 | 264 | | 17.50 |
| | | | | | | |
| | | | | | | |
| | | | | | | |
| | | | | | | |
| | | | | | | |

DELETE & COMBINE WITH M PER 1994
 DEED AT 81 11/13/95
 1959/146 &
 18-40.

| City | G.M.D. | L.D. | L.L. | Dimensions | Acreage | | | | | |
|-------------------------|--------|------|------|------------|---------|--------|------|------|-------|------|
| Subdivision | Block | Lot | Plat | Bk. | Page | Return | Deed | Plat | Comp. | Used |
| | 1 | 2 | V | 716 | | | | | | |
| Brief Legal Description | | | | | | | | | | |



Name On Return:

1-267
Photo Call No.

405 18A
Map Block Parcel

Name On Deed: ROBERTS, JUD B. ET AL

Property Address: MAIN AVE

Property Acquired From:

Acquired By: Deed Will Approximate Date Acquired: Recorded Yes No D.B. Pg. Size: (Dim. or Ac.)

Bounded By: N. S. E. W.

Recorded 4-30-84

| Date | Grantor (From) | Grantee (To) | D.B. | Pg. | Type | W.D. Cons. |
|----------|----------------------|---|------|-----|-----------|------------|
| 11/12/70 | ROBERTS MONUMENT CO. | ROBERTS, JUD B.
ROBERTS, MRS CATHERINE M
JACKSON, BERNICE ROBERTS | 109 | 307 | wd | oth |
| ? | ROBERTS, estate | ROBERTS, A. WEBB | 396 | 65 | spc. dud. | |
| 5/84 | ROBERTS, A. WEBB | BAPTIST FOUNDATION OF TEXAS | 407 | 544 | W | -0- |

| City | G.M.D. | L.D. | L.L. | Dimensions | Acreage | | | | |
|------|--------|------|------|------------|---------|------|------|-------|------|
| | | | | | Return | Deed | Plat | Comp. | Used |
| | 1032 | 3 | 81 | 50 X 150 | | | | | |

| Subdivision | Block | Lot | Plat Book | Page |
|-------------|-------|-----|-----------|------|
| BALLGROUND | D | 2 | V | 716 |

Brief Legal Description: V/L MAIN AVE. BALLGROUND

The first part of the document discusses the importance of maintaining accurate records of all transactions. It emphasizes that every entry should be supported by a valid receipt or invoice. This ensures transparency and allows for easy verification of the data.

In the second section, the author outlines the various methods used to collect and analyze the data. This includes both primary and secondary research techniques. The primary research involved direct observation and interviews with key stakeholders, while the secondary research focused on reviewing existing literature and reports.

The third section details the findings of the study. It highlights several key trends and patterns observed in the data. For example, there was a significant increase in the use of digital services over the period studied. Additionally, the study found that customer satisfaction levels were generally high, but there were some areas where improvement was needed.

Finally, the document concludes with a series of recommendations for future research and practice. It suggests that further studies should explore the long-term impact of digitalization and the role of artificial intelligence in service delivery. The author also provides practical advice for organizations looking to optimize their operations and enhance customer experience.


| | | | | | |
|--|----------------------------|--------------------|-----|-------|--------|
| Name On Return: Mayfields, Ball Ground | MAP --- BLOCK
OLD: 9405 | PAR --- SUB
019 | 405 | | 19 |
| Name On Deed: | NEW: 9405 | 019 | Map | Block | Parcel |

| | | | | |
|------------------------|----------------------------|-----------------|----------|---------------------|
| Property Address: | Property Acquired From: | | | |
| Acquired By: Deed Will | Approximate Date Acquired: | Recorded Yes No | D.B. Pg. | Size: (Dim. or Ac.) |
| Bounded By: N. | S. | E. | W. | |

| Date | Grantor (From) | Grantee (To) | D.B. | Pg. | Type | W.D. Cons. |
|------|--|------------------------|------|-----|------|------------|
| 2/96 | MRS. W.H. FOSTER | MATHEW MAYFIELD | 18 | 477 | WD | 40. |
| 4/90 | ^{ESTATE}
MAYFIELD, JOHN H. | JOHNSON, VIRGINIA DALE | 866 | 393 | Re | -0- |

| City | G.M.D. | L.D. | L.L. | Dimensions | Acreage | | | | |
|-------------|--------|------|------|-------------------------------|---------|------|-----------|-------|------|
| out | 1072 | 3 | 81 | 355' x 300' x 175' | Return | Deed | Plat | Comp. | Used |
| | | | | | | | | | Lot |
| Subdivision | | | | | Block | Lot | Plat Book | Page | |

Brief Legal Description: NW MAIN AVE. BALL GROUND.



Journal of Connecticut
1893


| | | | | |
|-------------------------|--------------------------------|-----|-------|--------|
| Property Acquired From: | MAP BLOCK PAR SUB
OLD: 9405 | 405 | | 19A |
| Acct. No. | NEW: 9405 | Map | Block | Parcel |
| | | | | |

| Date | Grantor (From) | Grantee (To) | D.B. | Pg. | Type | W.D. Cons |
|------|---|--|------|-----|------|-----------|
| | | MANFIELD - JOHN H. ^{re wife} | 55 | 221 | W | - |
| 4/90 | ERROR CORR ESTATE 121
MANFIELD JOHN H. | SEE PARCEL 19.
JOHNSON, VIRGINIA DALE | 866 | 393 | de | - |
| | | | | | | |
| | | | | | | |
| | | | | | | |
| | | | | | | |
| | | | | | | |

| | | | | | | | | | |
|------|--------|------|------|------------|---------|------|------|-------|------|
| City | G.M.D. | L.D. | L.L. | Dimensions | Acreage | | | | |
| | | 3 | 81 | | Return | Deed | Plat | Comp. | Used |
| | | | | | | | | | Lot |

| | | | | | |
|-------------|-------|-----|------|-----|------|
| Subdivision | Block | Lot | Plat | Bk. | Page |
| | | | | | |

Brief Legal Description




| | | | | |
|-------------------------|--------------------------------|-----------|---------|------------------|
| Property Acquired From: | MAP BLOCK PAR SUB
OLD: 9405 | 020 | 405 | 20 |
| Acct. No. | NEW: 9405 | Photo 020 | Call No | Map Block Parcel |

| Date | Grantor (From) | Grantee (To) | D.B. | Pg. | Type | W.D. Cons |
|---|------------------|-------------------------|------|-----|----------------|-----------|
| 7/87 | SCARBROUGH, B.R. | M.M.A. PROPERTIES, INC. | 730 | 136 | SHERIFF'S DEED | - |
| <p><i>105</i></p> <p><i>11/2</i></p> <p><i>Delivered to [unclear]</i></p> <p><i>Remainder to [unclear]</i></p> <p><i>duplicate of [unclear]</i></p> | | | | | | |

| | | | | | | | | | | |
|------|--------|------|------|------------|---------|--------|------|------|-------|------|
| City | G.M.D. | L.D. | L.L. | Dimensions | Acreage | Return | Deed | Plat | Comp. | Used |
| | | 3 | 81 | IRR | | | | | | |

| | | | | |
|-------------|-------|-----|----------|------|
| Subdivision | Block | Lot | Plat Bk. | Page |
| | | | | |

Brief Legal Description



2264 340 Duplicate

Name On Return: Green, ALB
 Return: Pantan, Ga.
 Name On Deed:

1-262 37
 Photo Call No.

405 20
 Map Block Parcel

Property Address:

Property Acquired From:

Acquired By: Déed Will Approximate Date Acquired: Recorded Yes No D.B. Pg. Size (Dim. or Ac.)

Bounded By: N. S. E. W.

| Date | Grantor (From) | Grantee (To) | D.B. | Pg. | Type | W.D. Cons. |
|-------|----------------|------------------|------|-----|------|------------|
| 11/19 | C.F. WEAVER | A.L.B. GREEN | NN | 290 | WD | 8/16 |
| 1919 | Green, A.L.B. | Scarbrough, B.B. | NN | 291 | W | |

| City | G.M.D. | L.D. | L.L. | Dimensions | Acreage | | | | |
|-------------|--------|------|------|------------|---------|------|-----------|-------|-------|
| | | | | | Return | Deed | Plat | Comp. | Used |
| in, 00 | 1092 | 3 | 81 | IRREG. pt. | 1093 | | | | 4 1/2 |
| Subdivision | | | | | Block | Lot | Plat Book | Page | |
| | | | | | | | | | |

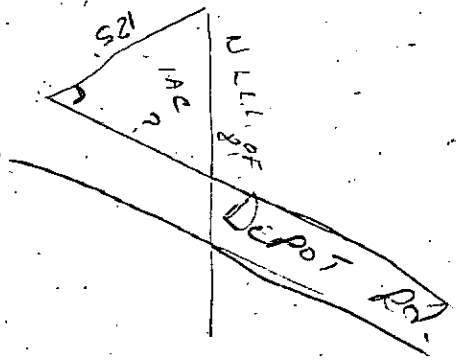
Brief Legal Description: VIL MAIN AVE BALL GROUND.

Murphy, W.R. SS-98-D
 Faulkner, J.F. 00-471-D
 Green, P.L. SS-591-D
 Lorelady, A.J. PP-596-D
 Quarles, W.A.I. QQ-559-D
 Weeks Noah PP-595-D
 Anderson, Felton PP-596-D

PLAT 18-195

FIELD CALL

VERY POOR DESC. USED



HILDEN, CELIA

General No. 1987

| | | | |
|-------------------------------------|---------------------|------------|-------------------|
| Property Acquired From: <i>NEED</i> | MAP: <i>1</i> BLOCK | PAR: 020 | SUB: <i>A</i> |
| Acct. No. | NEW: 9405 | Photo: 020 | Call No: <i>A</i> |

| | | |
|------------|-------|------------|
| <i>405</i> | | <i>20A</i> |
| Map | Block | Parcel |

| Date | Grantor (From) | Grantee (To) | D.B. | Pg. | Type | W.D. Cons |
|----------------|---------------------------|--|-------------|------------|-----------|-----------|
| <i>3/56</i> | <i>DENNEY, Mrs JAFFIE</i> | <i>GREENE, A. L. B.</i> ^(Mrs) | <i>108</i> | <i>407</i> | <i>W</i> | <i>-</i> |
| <i>3/17/01</i> | <i>GREENE, ROBERT B</i> | <i>GREENE, JACK L.</i> | <i>4742</i> | <i>327</i> | <i>QC</i> | <i>20</i> |
| <i>8/1/01</i> | <i>GREENE, JACK L.</i> | <i>CITY OF BALL GROUND</i> | <i>4742</i> | <i>328</i> | <i>QC</i> | <i>0-</i> |
| <i>5/27/01</i> | <i>GREENE, WILLIAM F.</i> | <i>" " " "</i> | <i>4742</i> | <i>329</i> | <i>QC</i> | <i>0-</i> |

| City | G.M.D. | L.D. | L.L. | Dimensions | Acreage | | | | |
|-------------|--------|----------|-----------|------------|---------|-------------|----------|-------|------|
| | | <i>3</i> | <i>81</i> | | Return | Deed | Plat | Comp. | Used |
| | | | | | | <i>D.M.</i> | | | |
| Subdivision | | | | | Block | Lot | Plat Bk. | Page | |
| | | | | | | | | | |

Brief Legal Description *Exact location and estimated.*
Parcel 20 previously was shown on map covering this area.
Due to bad descriptions Parcel 20 was selected on map.

Handwritten

15th 767

267 818, 819

LL 64.8

| | | | | | |
|-------------------------------|---------------------------|-----------|-----|-----|--------------|
| Name On Return: HENRY | MAP --- BLOCK PAR SUB --- | OLD: 9405 | 021 | 405 | 21 |
| Name On Deed: BALLGROU | NEW: 9405 | 021 | | Map | Block Parcel |

Property Address: _____ Acquired From: _____

Acquired By: _____ Deed Will _____ Approximate Date Acquired: **1997** Recorded Yes No _____ D.B. Pg. _____ Size (Sq. Ft. or Ac.) _____

Bounded By: N. _____ S. _____ E. _____

Delete same more of 21/11/1

| Date | Grantor (From) | Grantee (To) | D.B. | Pg. | Type | W.D. Cons. | | |
|--|-------------------------|-----------------------------|----------------|----------------|------------|------------|-----------------------|------------|
| | | NO DEED FILED | | | | | | |
| | | USED FIELD CALL | | | | | | |
| 11-30-74 | Dowda, Donnie H. | Johnson, Willie Ruth | 569/174 | 476/623 | DC? | 150 | | |
| City | | G.M.D. | L.D. | L.L. | Dimensions | | Acreage 1.58 E | |
| | | 1032 | 3 | 81 | | | Return | Deed |
| | | | | | | | Plat | Comp. |
| | | | | | | | | 2AC |
| | | | | | | | Used | 2AC |
| Subdivision | | | | Block | Lot | Plat Book | Page | |
| | | | | | | | | |
| Brief Legal Description: ALL WIS MAIN AVE BALL GROUND | | | | | | | | |

17-21 88B

MAP BLOCK PAR SUB
 Property OLD: 9405 021 A
 Acquired From:
 Acct. No. NEW: 9405 021 A

| | | |
|-----|-------|--------|
| 405 | | 21A |
| Map | Block | Parcel |

| Date | Grantor (From) | Grantee (To) | D.B. | Pg. | Type | W.D. Cons |
|-------|----------------------|------------------|------|-----|------|-----------|
| 12/86 | JOHNSON, WILLIE ROTH | DENNY, DONALD F. | 590 | 38 | QC | 4/50 |
| | | | | | | |
| | | | | | | |
| | | | | | | |
| | | | | | | |
| | | | | | | |

| City | G.M.D. | L.D. | L.L. | Dimensions | Acreage | | | | |
|------|--------|------|------|------------|---------|------|------|-------|------|
| | | 3 | 81 | | Return | Deed | Plat | Comp. | Used |
| | | | | | | | | | |

| Subdivision | Block | Lot | Plat Bk. | Page |
|-------------|-------|-----|----------|------|
| | | | | |

Brief Legal Description *Exact location estimated*




MAP: BLOCK PAR. SUB
 021 021 B
 021 021 B
 Property Acquired From: OLD: 9405
 Acct. No. NEW: 9405

021 021 B
 021 021 B
 Call No

405
 21B
 Map Block Parcel

| Date | Grantor (From) | Grantee (To) | D.B. | Pg. | Type | W.D.Cons |
|----------|------------------------|----------------------|------|-----|------|-------------------|
| 10/87 | JOHNSON, WILLIE RAY | JOHNSON, WM. LAMAR | 468 | 202 | W | -0- |
| 11/28/94 | JOHNSON, WILLIAM LAMAR | MITCHELL, JOEL R. | 1979 | Old | W/D | -0- |
| 7/29/98 | MITCHELL, JOEL R. | MITCHELL, RICKY LEON | 3211 | 165 | W/D | 6. ⁹⁰ |
| 3/24/01 | MITCHELL, RICKY LEON | MITCHELL, JAMES R. | 9019 | 174 | W/D | 90. ⁰⁰ |
| | | | | | | |
| | | | | | | |


| City | G.M.D. | L.D. | L.L. | Dimensions | Acreage | Return | Deed | Plat | Comp. | Used |
|---------------------------------|--------|------|------|------------|---------|--------|------|------|-------|------|
| | | 3 | 81 | | 29 AC | | | | | |
| Subdivision | | | | | Block | Lot | Plat | Bk. | Page | |
| | | | | | | | 57 | | 185 | |
| Brief Legal Description | | | | | | | | | | |
| <i>Exact location estimated</i> | | | | | | | | | | |
| | | | | | | | | | | |



| | | | | | | | |
|-------------------------|---------------|-------|-----------|---------|-----|-------|--------|
| Property Acquired From: | MAP OLD: 9405 | BLOCK | PAR 022 | SUB | 405 | | 22 |
| Acct. No. | NEW: 9405 | | Photo 022 | Call No | Map | Block | Parcel |

| Date | Grantor (From) | Grantee (To) | W.B. | Pg. | Type | W.D. Cons |
|--|----------------------|-------------------|------|-----|------|-----------|
| 6/88 | ROBERTS MONUMENT CO. | ROBERTS, A.R. III | 741 | 267 | | 7.52 |
| <p>FOR 9.11 TAX
 DELETED, PER PLAT
 BROUGHT INTO OFFICE, THIS REMA
 PIECE IS PART OF PARCEL 44
 2-4-92</p> | | | | | | |

| | | | | | | | | |
|-------------------------|------|------|---------------|---------|------|----------|-------|------|
| City | M.D. | L.L. | Dimensions | Acreage | | | | |
| | 3 | 63 | 275'x125' JPR | Return | Deed | Plat | Comp. | Used |
| Subdivision | | | | Block | Lot | Plat Bk. | Page | |
| | | | | E | 1373 | V | 714 | |
| Brief Legal Description | | | | | | | | |



Name On Return:

| | |
|-------|----------|
| | |
| Photo | Call No. |

| | | |
|-----|-------|--------|
| 405 | | 22 |
| Map | Block | Parcel |

Name On Deed:

Property Address:

Property Acquired From: 23

| | | | | | |
|--------------|---|----------------------------|---|--|---------------------|
| Acquired By: | Deed <input type="checkbox"/> Will <input type="checkbox"/> | Approximate Date Acquired: | Recorded Yes <input type="checkbox"/> No <input type="checkbox"/> | D.B. <input type="checkbox"/> Pg. <input type="checkbox"/> | Size: (Dim. or Ac.) |
|--------------|---|----------------------------|---|--|---------------------|

| | | | | |
|-------------|----|----|----|----|
| Bounded By: | N. | S. | E. | W. |
|-------------|----|----|----|----|

| Date | Grantor (From) | Grantee (To) | | | D.B. | Pg. | Type | W.D. Cons. | | | |
|--------------------------|----------------|-------------------------------|------|------|-----------------|-------|-----------|------------|------|-------|------|
| 3/07 | B.F. Coggins | J.B. Roberts | | | nn | 263 | WD | 150. | | | |
| | | (LAST KNOWN OWNER) | | | | | | | | | |
| 11/12/20 | | ROBERTS, JUD B. ETAL | | | 109 | 307 | WD | | | | |
| City | | G.M.D. | L.D. | L.L. | Dimensions | | Acreage | | | | |
| | | 1032 | 3 | 63 | 275' X 125' IRR | | Return | Deed | Plat | Comp. | Used |
| Subdivision | | | | | Block | Lot | Plat Book | Page | | | |
| BALL GROUND | | | | | E | 1,2,3 | V | 716 | | | |
| Brief Legal Description: | | 1/4 E1S MAIN AVE, BALL GROUND | | | | | | | | | |

09/11/11 ST only 58-Edut 1 Blackwell 02L

II-467 2-1


~~XXXXXXXXXX~~

| | | | | | | | |
|--------------------|-----------|-------|-----|-----|---------|-----|--------|
| Property | MAP | BLOCK | PAR | SUB | | | |
| Acquired From: 405 | OLD: 9405 | | 022 | A | | 405 | |
| Acct. No. | NEW: 9405 | | 022 | A | Call No | Map | Block |
| | | | | | | | Parcel |

| Date | Grantor (From) | Grantee (To) | D.B. | Pg. | Type | W.D.Cons |
|------|-------------------|----------------------|------|-----|------|----------|
| 7/90 | ROBERTS, A.R. III | KELLEY, CHARLES FRED | 856 | 236 | W | 2.50 |
| | | | | | | |
| | | | | | | |
| | | | | | | |
| | | | | | | |
| | | | | | | |

| | | | | | | | | | |
|-------------|--------|------|----------|------------|---------|------|------|-------|------|
| City | G.M.D. | L.D. | L.L. | Dimensions | Acreage | | | | |
| | | 3 | 63
64 | | Return | Deed | Plat | Comp. | Used |
| | | | | | | 1401 | | | |
| Subdivision | | | | | Block | Lot | Plat | Bk. | Page |
| | | | | | | | | | |

Brief Legal Description




| | | | | |
|-------------------------|--------------------------|----------------|-----|-----------------|
| Property Acquired From: | MAP - BLOCK
OLD: 9405 | PAR SUB
023 | 405 | 23 |
| Acct. No. | NEW: 9405 | Photo
023 | Map | Block
Parcel |

| Date | Grantor (From) | Grantee (To) | D.B. | Pg. | Type | W.D. Cons |
|---------|----------------------|----------------------------|-------------|------------|---------|-----------|
| 6/88 | SWOFFORD, MAXINE | GREENE, DANNY O'NEAL | 1001
725 | 328
412 | ac
W | 11.00 |
| 5/91 | GREENE, DANNY O'NEAL | OGLE, LOU ELLEN | 1001 | 329 | W | 9.00 |
| 1/28/02 | OGLE, LOU ELLEN | MARK D.
OGLE, LOU ELLEN | 5088 | 448 | W/D | -0- |
| | | | | | | |
| | | | | | | |
| | | | | | | |

| City | G.M.D. | L.D. | L.L. | Dimensions | Acreage | | | | |
|------|--------|------|------|------------|---------|------|------|-------|------|
| | | | | | Return | Deed | Plat | Comp. | Used |
| | | | | | | | | | |

| Subdivision | Block | Lot | Plat Bk. | Page |
|-------------|-------|------------|----------|------|
| | E | 45, 6
7 | V | 716 |

Brief Legal Description



Name On Return:

| | |
|-------|----------|
| | |
| Photo | Call No. |

| | | |
|-----|-------|--------|
| 405 | | 23 |
| Map | Block | Parcel |

Name On Deed:

Property Address:

Property Acquired From:

| | | | | | |
|--------------|---|----------------------------|---|--|---------------------|
| Acquired By: | Deed <input type="checkbox"/> Will <input type="checkbox"/> | Approximate Date Acquired: | Recorded Yes <input type="checkbox"/> No <input type="checkbox"/> | D.B. <input type="checkbox"/> Pg. <input type="checkbox"/> | Size: (Dim. or Ac.) |
|--------------|---|----------------------------|---|--|---------------------|


| | | | | |
|-------------|----|----|----|----|
| Bounded By: | N. | S. | E. | W. |
|-------------|----|----|----|----|

| Date | Grantor (From) | Grantee (To) | D.B. | Pg. | Type | W.D.Cons. |
|-------|------------------|----------------------|------|-----|------|-----------|
| 976 | Walker, Clinton | Gaydon, Tommy | 209 | 147 | W | 160 |
| 9/78 | GAYDON, THELMA | SWAFFORD, MAX LANIER | 247 | 42 | W | 1.90 |
| 10/88 | " | " | 725 | 411 | W | 1.90 |
| 3/87 | SWAFFORD, MAX L. | SWAFFORD, MAXINE | 616 | 675 | W | 0- |

| City | G.M.D. | L.D. | L.L. | Dimensions | Acreage | | | | |
|------|--------|------|------|------------|---------|------|------|-------|------|
| | | | | | Return | Deed | Plat | Comp. | Used |
| | | | | | | | | | |

| Subdivision | Block | Lot | Plat Book | Page |
|-------------|-------|-------------|-----------|------|
| Ball Ground | E | 15.6,
17 | V | 716 |

Brief Legal Description:



Name On ~~WA Holden~~
 Return: Ball Ground, Ga.

1-199 —
 Photo Call No.

405 23
 Map Block Parcel

Name On Deed: ~~WA HOLDEN~~

Property Address:

Property Acquired From:

Acquired By: Deed ___ Will ___ Approximate Date Acquired: Recorded Yes ___ No ___ D.B. ___ Pg. ___ Size: (Dim. or Ac.)

Bounded By: N. S. E. W.

| Date | Grantor (From) | Grantee (To) | D.B. | Pg. | Type | W.D. Cons. |
|-------------------|---------------------------|----------------------|---------------|----------------|----------------|------------|
| 4-6-68 | CECILIA HOLDEN | WA HOLDEN | 96 | 259 | W/D | |


| | | | | | | |
|-------------------|-----------------------|----------------------------|----------------|----------------|----------------|-----------------|
| 1-9-77 | Holden, WA | Tilley, Jack W. | 170 | 391 | W/D | 1.00 |
|-------------------|-----------------------|----------------------------|----------------|----------------|----------------|-----------------|

| | | | | | | |
|---------|-----------------|-----------------|-----|-----|-----|------|
| 6-23-72 | Tilley, Jack W. | WALKER, CLINTON | 126 | 654 | W/D | 1.00 |
|---------|-----------------|-----------------|-----|-----|-----|------|

| City | G.M.D. | L.D. | L.L. | Dimensions | Acreage | | | | |
|------|--------|------|------|------------------|---------|------|------|-------|------|
| | | | | | Return | Deed | Plat | Comp. | Used |
| | 1072 | 3 | 63 | 200' x 100' tire | | | | | Lot |

| Subdivision | Block | Lot | Plat Book | Page |
|-------------|-------|----------------|-----------|------|
| BALL GROUND | E | 4, 5, 6
+ 7 | V | 716 |


Brief Legal Description: U/L MAIN AVE., BALL GROUND.



| | | | | |
|-------------------------|------------------------------------|-----|-------|--------|
| Property Acquired From: | MAP BLOCK PAR SUB
OLD: 9405 024 | 405 | | 24 |
| Acct. No. | NEW: 9405 | Map | Block | Parcel |

| Date | Grantor (From) | Grantee (To) | D.B. | Pg. | Type | W.D. Cons |
|----------|-------------------------------------|------------------------------|------|-----|------|-----------|
| 12-18-84 | Jackie S. Watkins, Loral & Florence | Florence B. & Guy E. Watkins | 433 | 388 | WD | 100 |
| 2-20-86 | Florence Watkins, Guy E. & Sarah | Sarah Eubanks, Junior & Mark | 511 | 364 | W | 110 |
| 3/13/92 | SARAH EUBANKS, JUNIOR & | MARK & LOU ELLEN OGLE | 1171 | 171 | W | 4.00 |
| | | | | | | |
| | | | | | | |
| | | | | | | |

| City | G.M.D. | L.D. | L.L. | Dimensions | Acreage | | | | |
|-------------------------|--------|------|------|--------------|----------------------------|------|------|-------|------|
| | | | | 50' x 100' + | Return | Deed | Plat | Comp. | Used |
| Subdivision | | | | | Block | Lot | Plat | Bk. | Page |
| Ball Ground | | | | | E | 8 | V | | 716 |
| Brief Legal Description | | | | | E/S Min. Ave., Ball Ground | | | | 717 |
| | | | | | | | | | 718 |
| | | | | | | | | | 2 46 |



Name On Return:

Photo Call No.

405 24
Map Block Parcel

Name On Deed: **F.E. WILBANKS**

Property Address:

Property Acquired From:

Acquired By: Deed Will Approximate Date Acquired: Recorded Yes No D.B. Pg. Size: (Dim. or Ac.)

Bounded By: N. S. E. W.

Recorded Jan. 1981

26

| Date | Grantor (From) | Grantee (To) | D.B. | Pg. | Type | W.D. Cons. |
|------|-------------------|---------------------------|------|-----|------|------------|
| 3/62 | A.J. LOVELADY III | F.E. WILBANKS | 65 | 257 | WD | 220 |
| 5/62 | WILBANKS, F.E. | WATKINS, JOHN | 297 | 922 | W | -0- |
| 8-81 | Watkins, John | Watkins, Lera + Jackie S. | 297 | 923 | WD | -0- |

Send check for this lot

| City | G.M.D. | L.D. | L.L. | Dimensions | Acreage | | | | |
|------|--------|------|------|--------------|---------|------|------|-------|------|
| | | | | 50' x 100' ± | Return | Deed | Plat | Comp. | Used |
| | | | | | | | | | |

| Subdivision | Block | Lot | Plat Book | Page |
|-------------|-------|-----|-----------|------|
| BALL GROUND | E | B | V | 716 |

Brief Legal Description: **VIL E15 MAIN AVE, BALL GROUND.**

~~00525~~

~~91-310~~


~~81-17~~

~~78-521~~

~~02-24~~

| | | | |
|-------------------------|--|-----|--------------|
| Property Acquired From: | MAP " BLOCK " PAR SUB
OLD: 9405 025 | 405 | 25 |
| Acct. No. | NEW: 9405 | Map | Block Parcel |

| Date | Grantor (From) | Grantee (To) | D.B. | Pg. | Type | W.D. | Cons | |
|-------------------------|---------------------------------------|---------------------------------------|--------------|-----------|--------------|---------|----------|------------|
| 6/91 | WATKINS, FLORENCE | WATKINS, JAMES EDWARD | 3099
1020 | 32
252 | RE REC
QC | - | - | |
| 2/27/98 | COTHRAN, TRACY LYNN | " " " | 3099 | 33 | QC | - | - | |
| 3/24/98 | BROOKSHIRE, BEVERLY | " " " | 3099 | 34 | QC | - | - | |
| 4/7/98 | WATKINS, JAMES EDWARD | DEBORAH J. ;
WATKINS, JAMES EDWARD | 3099 | 35 | W/D | - | - | |
| 5/25/01 | DEBORAH J. ;
WATKINS, JAMES EDWARD | SE PROPERTIES, L.L.C. | 4604 | 235 | W/D | 38.50 | | |
| 7/26/07 | SE PROPERTIES, LLC | GEM CITY
PROPERTIES, LLC | 9741 | 396 | W/D | - | - | |
| City | | G.M.D. | L.D. | L.L. | Dimensions | | Acreage | |
| | | | 3 | 163 | Return | Deed | Plat | Comp. Used |
| Subdivision | | | | | Block | Lot | Plat Bk. | Page |
| | | | | | G | 1, PT 2 | V | 716 |
| Brief Legal Description | | | | | | | | |



Name On Watkins, John J.
Return: Ball Ground, Ga.

200 37
Photo Call No.

405 25
Map Block Parcel

Name On Deed:

Property Address:

Property Acquired From:

Acquired Deed _____ Approximate Recorded Size:
By: Will _____ Date Acquired: Yes _____ No _____ D.B. _____ Pg. _____ (Dim. or Ac.)

Bounded By: N. S. E. W.

| Date | Grantor (From) | Grantee (To) | D.B. | Pg. | Type | W.D. Cons. | | | | | |
|--|-----------------------------|--------------------------------------|----------------|----------------|---------------|---------------|---------|--------|-----------|-------|------|
| 1/2/03 | Compton, W C | Watkins, John J | 25 | 492 | WD | 55 | | | | | |
| '76 | Watkins, John J. | "mistake" EUBANKS, Junior | 192 | 723 | WD | 20 | | | | | |
| '80 | Watkins, Lepol | Watkins Florence & Guy | 297 | 878 | WD | 6.50 | | | | | |
| City | | M.D. | L.D. | L.L. | Dimensions | | Acreage | | | | |
| in | | 1072 | 3 | 63 | 60' X 90' E | | Return | Deed | Plat | Comp. | Used |
| Subdivision | | | | | | | Block | Lot | Plat Book | Page | |
| BALL GROUND | | | | | | | G | 1, A 2 | V | 716 | |
| Brief Legal Description: HICK MAIN AVE. BALL GROUND. | | | | | | | | | | | |

NOTE: Roberts Monument

Company ALSO CLAIMS

Tract 1, BORE G (90-217)

| | | | | | |
|-----------------|------------------------|-------------------------|-----|-------|--------|
| Name On Return: | MAP BLOCK
OLD: 9405 | PAR SUB
025 A | 405 | | 25A |
| Name On Deed: | NEW: 9405 | Photo Call No.
025 A | Map | Block | Parcel |


| | |
|-------------------|-------------------------|
| Property Address: | Property Acquired From: |
|-------------------|-------------------------|

| | | | | | |
|--------------|-----------|----------------------------|-----------------|----------|--------------------|
| Acquired By: | Deed Will | Approximate Date Acquired: | Recorded Yes No | D.B. Pg. | Size (Dim. or Ac.) |
| Bounded By: | N. | S. | E. | W. | |

| Date | Grantor (From) | Grantee (To) | D.B. | Pg. | Type | W.D. Cons. |
|---------------|--|------------------------------------|----------------|----------------|--------------|----------------|
| 76 | WATKINS, JOHN J. | EUBANKS, JUNIOR L. | 192 | 723 | W | 120 |
| 10/78 | EUBANKS, JUNIOR L. ^{1/2 int.} | EUBANKS, SARAH ^{1/2 int.} | 249 | 360 | W | -0- |

| City | G.M.D. | L.D. | L.L. | Dimensions | Acreage | | | | |
|-------------|--------|------|------|------------|---------|------|-----------|-------|------|
| | | | | | Return | Deed | Plat | Comp. | Used |
| | | 3 | 63 | 73X100 | | | | | |
| Subdivision | | | | | Block | Lot | Plat Book | Page | |

Brief Legal Description:




| |
|----------------------------|
| Property
Acquired From: |
| Acct. No. |

| | |
|-------|---------|
| Photo | Call No |
|-------|---------|

| | | |
|-------|-------|--------|
| 94105 | | 26 |
| Map | Block | Parcel |

| Date | Grantor (From) | Grantee (To) | D.B. | Pg. | Type | W.D. Cons |
|---------|-------------------|----------------------------|------|-----|------|-----------|
| 8/11/03 | CORNETT, ELDIE L. | CORNETT, J. C. | 6506 | 414 | QC | -0- |
| 8/11/03 | CORNETT, J. C. | CORNETT, ELDIE L.
J. C. | 6506 | 432 | WD | -0- |
| | | | | | | |
| | | | | | | |
| | | | | | | |
| | | | | | | |

| | | | | | | | | | |
|-------------------------|--------|------|------|------------|---------|-----------------|----------|-------|------|
| City | G.M.D. | L.D. | L.L. | Dimensions | Acreage | | | | |
| | | 3 | 63 | | Return | Deed | Plat | Comp. | Used |
| Subdivision | | | | | Block | Lot | Plat Bk. | Page | |
| BALL GROUND | | | | | G | Pt. OF 2
345 | V | 716 | |
| Brief Legal Description | | | | | | | | | |
| | | | | | | | | | |



| | | | | |
|--------------------------------|----------------|----------------------------|-----------------|-----------------------------|
| Name On Watkins, Lerol | MAP BLOCK | PAR SUB | | |
| Return: Ball Ground, OLD: 9405 | | 026 | | 405 |
| Name On Deed: | NEW: 9405 | Photo 026 | Cur No. | 76 |
| Property Address: | Acquired From: | | | |
| Acquired By: | Deed Will | Approximate Date Acquired: | Recorded Yes No | D.B. Pg. Size (Dim. or Ac.) |
| Bounded By: | N. | S. | E. | W. |

| Date | Grantor (From) | Grantee (To) | D.B. | Pg. | Type | W.D. Cons. |
|----------|-------------------------|-------------------------|------|-------|------|------------|
| 12/68 | J.J. WATKINS | Lerol + JACKIE WATKINS | 99 | 43-44 | WD | \$8.00 |
| 1/61 | " " | LEROL WATKINS | 59 | 212 | WD | — |
| 12/21/99 | WATKINS, JACKIE & LEROL | ELDIE L. CORNETT, J. C. | 3964 | 324 | W/P | 96.50 |

| City | G.M.D. | L.D. | LL | Dimensions | Acreage | | | | |
|---|--------|------|----|------------------|---------|--------------|-----------|-------|------|
| out | 1072 | 3 | 63 | 175' X 115' TRIP | Return | Deed | Plat | Comp. | Used |
| Subdivision | | | | | Block | Lot | Plat Book | Page | |
| BALL GROUND | | | | | G | 012, 3, 4, 5 | V | 716 | |
| Brief Legal Description: N+L MAIN AVE, BALL GROUND. | | | | | | | | | |

NOTE: No Dead found

for lot 1

226

| | | | | | | | |
|-----------------|------------------|---------------|-------------|------------|-----|-------|--------|
| Name On Return: | MAP
OLD: 9405 | BLOCK
9405 | IPAR
027 | SUB
027 | 405 | | 27 |
| Name On Deed: | NEW: 9405 | | 027 | | Map | Block | Parcel |

29

| | | | | | | | |
|-------------------|-----------|----------------------------|-----------------|----------------|-----|---------------------|----|
| Property Address: | | | | Acquired From: | | | |
| Acquired By: | Deed Will | Approximate Date Acquired: | Recorded Yes No | D.B. | Pg. | Size: (Dim. or Ac.) | |
| Bounded By: | N. | S. | E. | | | | W. |

| Date | Grantor (From) | Grantee (To) | D.B. | Pg. | Type | W.D. Cons. |
|---------|---------------------------|--------------------------|------|------|------|------------|
| 5/66 | Lee Holcomb | Perry B. Brown | 84 | 586 | LD | 1/2 SE |
| 6/89 | ESTATE
BROWN, PERRY B. | BROWN, JEWELL | 797 | 401 | | -0- |
| 12/4/96 | BROWN, JEWELL | ANN &
NIX, CARROLL L. | 2567 | 3210 | W/D | 28.50 |

| City | G.M.D. | L.D. | L.L. | Dimensions | Acreage | | | | |
|------|--------|------|------|--------------------|---------|------|------|-------|------|
| | | | | | Return | Deed | Plat | Comp. | Used |
| | 1072 | 3 | 63 | 125' x 270' ± 1 RC | | | | | Lot |

| Subdivision | Block | Lot | Plat Book | Page |
|--------------|-------|----------------------|-----------|------|
| BALL GROUND. | 6 | 6, 78, 14 | V | 716 |

Brief Legal Description: N/4 MAIN AVE. BALL GROUND

NOTE: Ocamp Shows C718

Deal cells for 7,849.

Possible error.




| |
|----------------------------|
| Property
Acquired From: |
| Acct. No. 27 |

| | |
|-------|---------|
| Photo | Call No |
|-------|---------|

| | | |
|-----|-------|--------|
| 405 | | 27A |
| Map | Block | Parcel |

| Date | Grantor (From) | Grantee (To) | D.B. | Pg. | Type | W.D. | Cons | |
|-------------------------|-----------------------------------|------------------------------------|------|------|------------|-----------------------|-----------|------|
| 6/12/97 | ANN NIX, CARROLL L. E. | WILLIAMS, CLARENCE
BARNES, JOHN | 2803 | 145 | W/P | 12. | <u>00</u> | |
| | | HUGHES, MICHAEL | | | | | | |
| 10/7/97 | Barnes, Johnny
Hughes, Michael | Alpha, Terresa L. E.
Gregory M. | 2866 | 149 | W/D | 100 | <u>40</u> | |
| | Williams, Clarence | | | | | | | |
| 12/15/04 | TERRESA L. ALPHA, GREGORY M. E. | JACLYN L. PRATT, RICHARD T. E. | 7579 | 322 | W/D | 132. | <u>00</u> | |
| 12/6/05 | JACLYN L. PRATT, RICHARD T. E. | CITI MORTGAGE, INC | 8478 | 239 | DUP | 115. | <u>20</u> | |
| City | | G.M.D. | L.D. | L.L. | Dimensions | Acreage | | |
| | | | | 3 | 123 | Return | Deed | |
| | | | | | | Plat | Comp. | |
| | | | | | | Used | | |
| Subdivision | | | | | Block | Lot | Plat Bk. | Page |
| | | | | | G | PART OF
13, 14, 15 | | |
| Brief Legal Description | | | | | 16, 17 | | | |




MAP BLOCK PAR SUB
 Property OLD: 9405 028
 Acquired From:
 Acct. No. NEW: 9405 028

| | | |
|-----|-------|--------|
| 405 | | 28 |
| Map | Block | Parcel |

| Date | Grantor (From) | Grantee (To) | D.B. | Pg. | Type | W.D. Cons |
|----------|-------------------|--|------|-----|------|---------------------|
| 1-90 | BRIDGERS, SAM JR. | GROGAN, DAVID W. | 850 | 446 | W | 1.80 |
| 11/23/94 | GROGAN, DAVID W. | GROGAN, TAMELA M. & HICKS, CARLOS E. & | 1980 | 037 | W/D | 82.30 |
| 4/16/01 | HICKS, CARLOS E. | PADGETT, DOROTHY E. | 4548 | 365 | W/D | 4 PARCELS
123.50 |
| | | | | | | |
| | | | | | | |
| | | | | | | |

| City | G.M.D. | L.D. | L.L. | Dimensions | Acreage | | | | |
|-------------|--------|------|------|------------|---------|------|----------|-------|------|
| | | | | | Return | Deed | Plat | Comp. | Used |
| | | 3 | 63 | 50' X 125' | | | | | |
| Subdivision | | | | | Block | Lot | Plat Bk. | Page | |
| | | | | | G | 9 | V | 716 | |

Brief Legal Description PARCELS 29, 30, & 31 COMBINED PER OWNER & TAX ASSESSORS
 OFFICE REQUEST 1/23/02



Name On Return:

| | |
|-------|----------|
| | |
| Photo | Call No. |

| | | |
|-----|-------|--------|
| 405 | | 28 |
| Map | Block | Parcel |

Name On Deed: *A.J. LOVELADY JR.*

Property Address:

Property Acquired From:

Acquired By: Deed Will Approximate Date Acquired: Recorded Yes No D.B. Pg. Size: (Dim. or Ac.)

Bounded By: N. S. E. W.

| Date | Grantor (From) | Grantee (To) | D.B. | Pg. | Type | W.D. Cons. |
|-----------------|---------------------------|------------------------------|---------------|----------------|---------------|--------------|
| 8/13 | CA. MULLER Co. | A.J. Lovelady Jr. | 10 | 290 | WD | — |
| 7-12-51 | BRITTON, J.L. Mrs | THOMPSON, R.M. | 21 | 576 | — | — |
| | | BRIDGES, SAM JR | | Per Request | | "Son" |

| City | G.M.D. | L.D. | L.L. | Dimensions | Acreage | | | | |
|------|--------|------|------|------------|---------|------|------|-------|------|
| | | | | | Return | Deed | Plat | Comp. | Used |
| | 1032 | 3 | 63 | 50' x 125' | | | | | Lot |

| Subdivision | Block | Lot | Plat Book | Page |
|-------------|-------|-----|-----------|------|
| BALL GROUND | G | 9 | V | 716 |

Brief Legal Description: *V16 MAIN AVE. BALL GROUND*



| |
|----------------|
| Property |
| Acquired From: |
| Acct. No.: |

| | |
|-------|---------|
| Photo | Call No |
|-------|---------|

| | | |
|-------|-------|--------|
| 94N05 | | 29 |
| Map | Block | Parcel |

| Date | Grantor (From) | Grantee (To) | D.B. | Pg. | Type | W.D. Cons |
|---------|------------------|---------------------|------|-----|------|---------------------|
| 7/23/99 | HICKS, TAMELA | HICKS, CARLOS E. | 3805 | 185 | QC | 3 PARCELS
- 0 - |
| 4/16/01 | HICKS, CARLOS E. | PADGETT, DOROTHY E. | 4548 | 365 | W/P | 4 PARCELS
123.50 |
| | | | | | | |
| | | | | | | |
| | | | | | | |
| | | | | | | |

| | | | | | | | | | |
|-------------|--------|------|------|------------|---------|------|----------|-------|------|
| City | G.M.D. | L.D. | L.L. | Dimensions | Acreage | | | | |
| | | 3 | 63 | 40x30 | Return | Deed | Plat | Comp. | Used |
| Subdivision | | | | | Block | Lot | Plat Bk. | Page | |
| | | | | | G | | V | 716 | |

| |
|-------------------------|
| Brief Legal Description |
| |
| |

DELETE THIS PARCEL FOR OWNER'S REQUEST 1/03/02
 GRANDS OFFICE 5-28



| | | | | |
|-------------------|-------------------------|----------------------------|-----------------|------------------------------|
| Name On Return: | MAP: OLD: 9405 | BLOCK: 1029 | PAR: 405 | SUB: 29 |
| Name On Deed: | NEW: 9405 | 1029 | 405 | 29 |
| Property Address: | Property Acquired From: | | | |
| Acquired By: | Deed Will | Approximate Date Acquired: | Recorded Yes No | D.B. Pg. Size: (Dim. or Ac.) |
| Bounded By: | N. | S. | E. | W. |

| Date | Grantor (From) | Grantee (To) | D.B. | Pg. | Type | W.D. Cons. |
|--|------------------------------------|---------------------------------------|-------|------|------------|-----------------------------|
| 5/92 | Judson Wheeler | Mrs. Bertie Anton | 7 | 441 | WD | \$2000. |
| 2/90 | AARON, Wm. MARCUS ^{ETAL.} | GROGAN, DAVID W. | 851 | 17 | W | 1.80 |
| 11/23/94 | GROGAN, DAVID W. | HICKS, CARLOS E. ^{TAMELA M.} | 1980 | 057 | WD | 82.30 |
| City | | G.M.D. | L.D. | L.L. | Dimensions | Acreage |
| | | 1032 | 3 | 63 | 45X 1RREG | Return Deed Plat Comp. Used |
| | | | | | | Lot |
| Subdivision | | | Block | Lot | Plat Book | Page |
| BALL GROUND | | | G | 9410 | V | 716 |
| Brief Legal Description: N & E MAIN AVE. + DEPOT ST. | | | | | | |

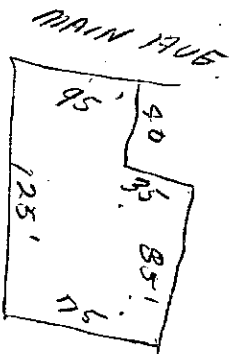
~~Found deeds for 9410.~~

9-10-204 A.T. LOVE LADY

~~10- Rm. THOMPSON ST. (8-155)~~

~~ATs HOLDINGS OR AREAS~~

~~Found~~



Proper
 Acquired From:
 Acct. No.

Photo Call No

405 30
 Map Block Parcel

| Date | Grantor (From) | Grantee (To) | D.B. | Pg. | Type | W.D. Cons |
|----------|------------------|------------------------------|------|-----|------|-----------------------------|
| 11/23/94 | GROGAN, DAVID W. | TAMELA M. & HICKS, CARLOS E. | 1980 | 037 | W/D | 82. <u>30</u> |
| 7/23/99 | HICKS, TAMELA M. | HICKS, CARLOS E. | 3805 | 185 | QC | 3 PARCELS
-0- |
| 4/16/01 | HICKS, CARLOS E. | PADGETT, DOROTHY E. | 4548 | 365 | W/D | 4 PARCELS
123. <u>50</u> |
| | | | | | | |
| | | | | | | |
| | | | | | | |

| City | G.M.D. | L.D. | L.L. | Dimensions | Acreage | | | | |
|------|--------|------|------|------------|---------|------|------|-------|------|
| | | | | | Return | Deed | Plat | Comp. | Used |
| | | | | | | | | | |

| Subdivision | Block | Lot | Plat Bk. | Page |
|-------------|-------|-----|----------|------|
| | G | | | |

Brief Legal Description

1-29 REQUEST
 THIS PARCEL IS THE OWNER'S
 1/23/02



| | | | | | | |
|-----------------------------|--|--------------------------------|-----------------|-----|-------|--------|
| Name On Return: | | MAP BLOCK PAR SUB
OLD: 9405 | 030 | 405 | | 30 |
| Name On Deed: R.M. THOMPSON | | NEW: 9405 | 030 to Call No. | Map | Block | Parcel |


| | | | | | | |
|-------------------|-----------|----------------------------|-------------------------|----------|---------------------|--|
| Property Address: | | | Property Acquired From: | | | |
| Acquired By: | Deed Will | Approximate Date Acquired: | Recorded Yes No | D.B. Pg. | Size: (Dim. or Ac.) | |
| Bounded By: | N. | S. | E. | W. | | |

| Date | Grantor (From) | Grantee (To) | D.B. | Pg. | Type | W.D. Cons. |
|------|-------------------|------------------|------|-----|-----------|------------|
| 3/36 | G.C. McCURE | R.M. THOMPSON | 8 | 155 | E.C. Deed | - |
| | SAM BRIDGES JR. | field call | | | | |
| 1-90 | BRIDGERS, SAM JR. | GROGAN, DAVID W. | 850 | 446 | W | 1.80 |

| City | G.M.D. | L.D. | L.L. | Dimensions | Acreage | | | | |
|------|--------|------|------|------------|---------|------|------|-------|------|
| | | | | | Return | Deed | Plat | Comp. | Used |
| | 1032 | 3 | 63 | 30' x 40' | | | | | Lot |

| Subdivision | Block | Lot | Plat Book | Page |
|-------------|-------|-----|-----------|------|
| BALL GROUND | G | 10 | V | 716 |

Brief Legal Description: VIL MAIN AVE + DEPOT ST. BALL GROUND





| | | | | | |
|---------------------------|-------------------|-------------------------------------|-------------------------|------------------|---------------------|
| Name On Return: | | MAP: BLOCK PAR SUB
OLD: 9405 031 | 405 | | 31 |
| Name On Deed: <i>F.E.</i> | | NEW: 9405 | 031 Photo | Cail No. | Map Block Parcel |
| Property Address: | | | Property Acquired From: | | |
| Acquired By: | Deed ___ Will ___ | Approximate Date Acquired: | Recorded Yes ___ No ___ | D.B. ___ Pg. ___ | Size: (Dim. or Ac.) |
| Bounded By: | N. | S. | E. | W. | |

| Date | Grantor (From) | Grantee (To) | D.B. | Pg. | Type | W.D. Cons. | | | | | |
|--------------------------|------------------|---------------------------------------|------|------|------------|------------|---------|-----------|------|-------|------|
| 3/68 | A.J. LOVELADY | F.E. WILBANKS | 65 | 253 | WD | 220 | | | | | |
| 1-90 | WILBANKS, IWA H. | GROGAN DAVID W. | 847 | 499 | W | 4.00 | | | | | |
| 11/23/94 | GROGAN, DAVID W. | HICKS, CARLOS E. ^{TAMELA M.} | 1980 | 037 | W/D | 82.30 | | | | | |
| City | | G.M.D. | L.D. | L.L. | Dimensions | | Acreage | | | | |
| | | | | | | | Return | Deed | Plat | Comp. | Used |
| | | | | | | | | | | | |
| Subdivision | | | | | | Block | Lot | Plat Book | Page | | |
| BALL GROUND | | | | | | G | 11412 | V | 716 | | |
| Brief Legal Description: | | | | | | | | | | | |
| | | | | | | | | | | | |

D 2, 4, 6

E 4, 5, 6, 7, 8, 12 + 13

F 10

G 11 + 12

H 3

N 1, 4, 5, 8, 9, 10, 11, 12, 13 + 14

P 2

Q 1

| |
|-------------------------|
| Property Acquired From: |
| Acct. No. |

| | |
|-------|---------|
| Photo | Call No |
|-------|---------|

| | | |
|-----|-------|--------|
| 405 | | 32 |
| Map | Block | Parcel |

| Date | Grantor (From) | Grantee (To) | D.B. | Pg. | Type | W.D. Cons | | | |
|---|-----------------------|-----------------------|-------|------------|---------|--------------------|------|-------|------|
| 3/1/97 | CHILDERS, ELOISE | FLOWERS, KENNY | 22223 | 1107 | W/D | -0- | | | |
| 3/28/97 | FLOWERS, KENNY | TURNER, DEBORAH DIANE | 22223 | 182 | W/D | 60.00 | | | |
| 1/22/99 | Turner, Deborah Diane | Hubbrook, Marie | 3475 | 271 | W/D | 5.50% | | | |
| <p>DELETE "1" PER OWNER'S REQUEST</p> <p>WITH 33 PER ASSESSOR'S REQUEST</p> | | | | | | | | | |
| City | G.M.D. | A.D. | L.L. | Dimensions | Acreage | | | | |
| | | | 63 | | Return | Deed | Plat | Comp. | Used |
| Subdivision | | | | | Block | Lot | Plat | Bk. | Page |
| | | | | | G | 17 ^E 18 | V | | 7/16 |
| Brief Legal Description | | | | | | | | | |



| | | | | | | |
|----------------------------|---|----------------------------|---|--|---------------------|--------|
| Name On Return: | MAP → BLOCK PAR → SUB → | OLD: 9405 | 032 | | | |
| Name On Deed: <i>PERRY</i> | NEW: 9405 | | 032 | | 405 | 32 |
| Property Address: | Property Acquired From: | | | Map | Block | Parcel |
| Acquired By: | Deed <input type="checkbox"/> Will <input type="checkbox"/> | Approximate Date Acquired: | Recorded Yes <input type="checkbox"/> No <input type="checkbox"/> | D.B. <input type="checkbox"/> Pg. <input type="checkbox"/> | Size: (Dim. or Ac.) | |
| Bounded By: | N. | S. | E. | W. | | |

| Date | Grantor (From) | Grantee (To) | D.B. | Pg. | Type | W.D. | Cons. | | | |
|---|-----------------------------------|------------------|------|-------|------------------|-----------|-------|------|-------|------|
| 5/66 | Lee HOIGOMB | Perry B. BROWN | 84 | 586 | WD | 12 | 50 | | | |
| 12/89 | BROWN, PERRY B. ^{ESTATE} | BROWN, JEWELL | 797 | 401 | | - | 0 | | | |
| 12/4/94 | BROWN, JEWELL | CHILDERS, ELOISE | 2567 | 327 | W/D | - | 0- | | | |
| | City | G.M.D. | L.D. | L.L. | Dimensions | Acreage | | | | |
| | | 1032 | 3 | 63 | 195' X 175' 1/2" | Return | Deed | Plat | Comp. | Used |
| | | | | | | | | | | Lot |
| | Subdivision | | | Block | Lot | Plat Book | Page | | | |
| | BALL GROUND | | | G | 17418 | V | 716 | | | |
| Brief Legal Description: <i>1/4 HILL STREET, BALL GROUND.</i> | | | | | | | | | | |




MAP BLOCK PAR SUB
 OLD: 9405 1033
 NEW: 9405 033

| | | |
|-----|-------|--------|
| 405 | | 33 |
| Map | Block | Parcel |

Rec
6-25

| Date | Grantor (From) | Grantee (To) | D.B. | Pg. | Type | W.D.Cons |
|---------|---|--|--------------|------------|-------------|-------------------|
| 7/? | RANDALL D. & ROSNA J. CHILDERS
CHILDERS, RICKY E. & RANDAS | CHILDERS, MRS. ELOISE M. | 822 | 645 | QC | -0- |
| 2/28/97 | CHILDERS, ELOISE MONROE | TURNER, DEBORAH DIANE | 3655 | 7 | W/D | 12. ⁰⁰ |
| 1/27/99 | Turner, Deborah Diane | Holbrook, Marie | 3475 | 770 | W/D | 15.00% |
| 6/17/04 | HOLBROOK, MARIE | WILKIE, ROBERT W. | 7723
7181 | 294
229 | Coer
QC | -0- |
| 6/25/04 | " " | " " " | 7181 | 231 | W/D | 55. ⁰⁰ |
| 8/11/04 | WILKIE, ROBERT W. | COLLETT, PHILLIP LAMAR &
BURNS, ROBERT F. JR. | 7723
7300 | 494
270 | Coer
W/D | 62. ⁵⁰ |

| City | G.M.D. | L.D. | L.L. | Dimensions | Acreage | Return | Deed | Plat | Comp. | Used |
|--|--------|------|------|-------------|------------------------|--------|---------|------|-------|------|
| | | 3 | 63 | 104' x 105' | 44 AC ± | | | | | |
| Subdivision | | | | | Block | Lot | Plat | Bk. | Page | |
| | | | | | | 19,20 | | V | 716 | |
| Brief Legal Description | | | | | PARCEL 32 COMBINED PER | | 17 & 18 | | | |
| OWNER & TAX ASSESSORS REQUEST. 2/25/02 | | | | | | | | | | |



Name On ~~Monroe, E. J. Est~~
 Return: ~~Ball Ground, Ga. 2~~

| | |
|-------|----------|
| 200 | 79 |
| Photo | Call No. |

| | | |
|-----|-------|--------|
| 405 | | 33 |
| Map | Block | Parcel |

32

Name On Deed:

Property Address:

Property Acquired From:

Acquired Deed By: Will Approximate Date Acquired: Recorded Yes No D.B. Pg. Size: (Dim. or Ac.)

Bounded By: N. S. E. W.

| Date | Grantor (From) | Grantee (To) | D.B. | Pg. | Type | W.D. Cons. |
|--------|----------------|------------------------------|------------|------------|-------------|-----------------------------------|
| 6/9/56 | Spence, L. J. | Monroe, E. J. Rev. | 37 | 283 | WD | 550 ⁰⁰ / ₃₇ |
| 6/9/71 | — | CHILDERS, ELOISE M. & EUGENE | — | — | — | — |
| — | — | — | 822
115 | 646
563 | CORE
W/D | -0- |

| City | G.M.D. | L.D. | L.L. | Dimensions | Acreage | | | | |
|------|--------|------|------|-------------|---------|------|------|-------|------|
| out | 1072 | 3 | 63 | 104' x 165' | Return | Deed | Plat | Comp. | Used |
| | | | | | | | | | Lot |

| Subdivision | Block | Lot | Plat Book | Page |
|--------------------------|-------|-----|-----------|------|
| Town of Ball Ground (CG) | 19 | 20 | V | 716 |

Brief Legal Description: N.H.L. & HELL ST. BALL GROUND

3LD

37-283

6322

BP - Rock on NE end.

S - 104' to Rock cor.

W - 165' " " "

N - 104' " " "

E - 165' to BP

| | | | | | |
|---|-------------------------------------|--|------------|-------|--------------|
| Property
Acquired From:
Acct. No. | MAP BLOCK
OLD: 9405
NEW: 9405 | PAR SUB
034
Photo Call No
034 | 405
Map | Block | 34
Parcel |
|---|-------------------------------------|--|------------|-------|--------------|

| Date | Grantor (From) | Grantee (To) | D.B. | Pg. | Type | W.D.Cons |
|-------------------------|-------------------------------------|---|-------|----------------|------------|-----------------------------|
| 2/10/87 | Ernest Arthur Hood
HOOPER, ARVIL | Covers Lot 10 BK E Parcel
Pendley, Randall | 1002 | 229 | de | — |
| 1/87 | HOOPER, ARVIL | PENDLEY, RANDALL | 594 | 357 | W | 6 ⁰⁰ |
| | | Pendley, Roberta | Per | '92 Tax Return | | |
| 9/5/02 | PENDLEY, RANDALL | BLANKINSHIP, MILTON D. | 5504 | 235 | QC | -0- |
| | | | | | | |
| | | | | | | |
| City | | G.M.D. | L.D. | L.L. | Dimensions | Acreage |
| | | | 3 | 63 | | Return Deed Plat Comp. Used |
| Subdivision | | | Block | Lot | Plat Bk. | Page |
| Ball Ground | | | E | 9 | V | 7/6 |
| Brief Legal Description | | | 10, H | | | |

Name On Return: _____
 Name On Deed: PAUL GROGAN

1-199 —
 Photo Call No.

405 34
 Map Block Parcel

33

Property Address: _____ Property Acquired From: _____
 Acquired By: Deed Will _____ Approximate Date Acquired: _____ Recorded Yes No _____ D.B. Pg. _____ Size (Dim. or Ac.) _____
 Bounded By: N. _____ S. _____ E. _____ W. _____

| Date | Grantor (From) | Grantee (To) | D.B. | Pg. | Type | W.D. Cons. |
|--------|-------------------------------|---------------|------|-----|------|------------|
| 1/55 | JUNIOR HONEA | PAUL GROGAN | 34 | 226 | WD | 150. |
| | Grogan, Lila S. ETAL
(own) | HASTY, Wm. G. | 136 | 520 | WD | — |
| 7/2/73 | Hasty, Wm Sr. | Hooper, Arvil | 145 | 51 | W | 100 |

| City | G.M.D. | L.D. | L.L. | Dimensions | Acreage | | | | |
|------|--------|------|------|------------|---------|------|------|-------|------|
| | | | | | Return | Deed | Plat | Comp. | Used |
| | 1032 | 3 | 63 | 50 X 160't | | | | | |

| Subdivision | Block | Lot | Plat Book | Page |
|--------------|-------|-----|-----------|------|
| BALL GROUND. | E | 9 | V | 716 |

Brief Legal Description: 1/4 MILL ST. + MAK ST. BALL GROUND

Bingham, Julia Thompson
" " Helen J
" " Lee R.





Found & Corrected 6-8-83

Property - MAP BLOCK PAR SUB
 Acquired From: OLD: 9405 1035
 Acct. No. NEW: 9405 035

| | | |
|-----|-------|--------|
| 405 | | 35 |
| Map | Block | Parcel |

| Date | Grantor (From) | Grantee (To) | D.B. | Pg. | Type | W.D. Cons |
|------|----------------|------------------|------|-----|------|-----------|
| 2/87 | HOOPER, ARVIL | PENDLEY, RANDALL | 602 | 229 | QC | - |
| | | | | | | |
| | | | | | | |
| | | | | | | |
| | | | | | | |

FOR 92 TAX
 DELETED; COMBINE
 WITH 5th PAR OWNERS
 12-16-91

| City | M.D. | L.D. | L.L. | Dimensions | Acreage | | | | |
|------|------|------|------|------------|---------|------|------|-------|------|
| | | | | | Return | Deed | Plat | Comp. | Used |
| | DECO | 3 | 63 | | | | | | |

| Subdivision | Block | Lot | Plat Bk. | Page |
|-------------|-------|-----|----------|------|
| | E | 10 | | |

Brief Legal Description

Name On Return:

| | |
|-------|----------|
| | |
| Photo | Call No. |

| | | |
|-----|-------|--------|
| 405 | | 35 |
| Map | Block | Parcel |

Name On Deed: **FLOURA WOODALL**

Property Address: (LAST KNOWN OWNER)

Property Acquired From:

| | | | | | |
|--------------|-------------------|----------------------------|-------------------------|------------------|---------------------|
| Acquired By: | Deed ___ Will ___ | Approximate Date Acquired: | Recorded Yes ___ No ___ | D.B. ___ Pg. ___ | Size: (Dim. or Ac.) |
|--------------|-------------------|----------------------------|-------------------------|------------------|---------------------|


| | | | | |
|-------------|----|----|----|----|
| Bounded By: | N. | S. | E. | W. |
|-------------|----|----|----|----|

| Date | Grantor (From) | Grantee (To) | D.B. | Pg. | Type | W.D. Cons. |
|------|----------------|--------------------|------|-----|------|------------|
| 7/94 | Frank Demerito | FLOURA WOODALL | BB | 345 | WD | — |
| | | (LAST KNOWN OWNER) | | | | |

| City | G.M.D. | L.D. | L.L. | Dimensions | Acreage | | | | |
|------|--------|------|------|------------|---------|------|------|-------|------|
| | | | | | Return | Deed | Plat | Comp. | Used |
| | 1072 | 3 | 63 | 50 x 170'± | | | | | Lot |

| Subdivision | Block | Lot | Plat Book | Page |
|-------------|-------|-----|-----------|------|
| BALL GROUND | E | 10 | V | 716 |

Brief Legal Description: 1/4 W/5 HILL Street, BALL GROUND.



| | | | | | |
|-------------------------|--------------------------|-----------------|-----|-------|--------|
| Property Acquired From: | MAP . BLOCK
OLD: 9405 | PAR. SUB
036 | 405 | | 36 |
| Acct. No. | NEW: 9405 | 036 | Map | Block | Parcel |

| Date | Grantor (From) | Grantee (To) | D.B. | Pg. | Type | W.D. Cons |
|------|--------------------------------|--------------------------------|------|-----|------|-----------|
| 5/84 | ROBERTS, A. WEBB | BAPTIST FOUNDATION
of TEXAS | 407 | 544 | W | -0- |
| 3/87 | BAPTIST FOUNDATION
OF TEXAS | PENDLEY, RANDALL | 610 | 139 | W | 1 20 |
| | | | | | | |
| | | | | | | |
| | | | | | | |
| | | | | | | |

DELETE & COMBINE WITH
FOR 92 TAX
34 PER OWNERS REQUEST
12-16-81

| City | G.M.D. | L.D. | L.L. | Dimensions | Acreage | | | | |
|-------------|--------|------|------|------------|---------|------|----------|-------|------|
| | | | | | Return | Deed | Plat | Comp. | Used |
| | | | | | | | | | |
| Subdivision | | | | | Block | Lot | Plat Bk. | Page | |
| | | | | | E | 11 | | | |

Brief Legal Description



Name On Return:

| | |
|-------|----------|
| | |
| Photo | Call No. |

| | | |
|-----|-------|--------|
| 405 | | 36 |
| Map | Block | Parcel |

Name On Deed: *ROBERTS, JUD B. ETAL*
~~Roberts Mon Co.~~

Property Address:

Property Acquired From:

Acquired By: Deed Will _____ Approximate Date Acquired: _____ Recorded Yes _____ No _____ D.B. _____ Pg. _____ Size: (Dim. or Ac.) _____

Bounded By: N. _____ S. _____ E. _____ W. _____

| Date | Grantor (From) | Grantee (To) | D.B. | Pg. | Type | W.D. Cons. |
|----------|----------------------|----------------------|--------------------|-------------------------|------|------------|
| 4/67 | Roberts MARBLE CO. | ROBERTS MONUMENT CO. | 90 | 216 | WD | — |
| 11/12/70 | ROBERTS MONUMENT CO | ↑ | 109 | 312 | WD | atls |
| ? | ROBERTS, <i>atls</i> | ROBERTS, A. WEBB | ³⁹⁶ 396 | ^{4, 10, 16} 65 | et. | |


| City | G.M.D. | L.D. | L.L. | Dimensions | Acreage | | | | |
|------|--------|------|------|-------------|---------|------|------|-------|------|
| | | | | | Return | Deed | Plat | Comp. | Used |
| | 1032 | 3 | 63 | 50' X 185'± | | | | | |

| Subdivision | Block | Lot | Plat Book | Page |
|-------------|-------|-----|-----------|------|
| BALL GROUND | E | 11 | V | 716 |

Brief Legal Description: *V/L WIS HILL STREET, BALL GROUND.*

p. Rec. 4-30-84

35






| | | | | |
|-------------------|-------------------------|----------------------------|-----------------|-----------------------------|
| Name On Return: | MAP: 9405 | BLOCK: 037 | PAR: 405 | SUB: 37 |
| Name On Deed: | NEW: 9405 | Photo: 037 | Call No. | |
| Property Address: | Property Acquired From: | | | |
| Acquired By: | Deed Will | Approximate Date Acquired: | Recorded Yes No | D.B. Pg. Size (Dim. or Ac.) |
| Bounded By: | N. | S. | E. | W. |

| Date | Grantor (From) | Grantee (To) | D.B. | Pg. | Type | W.D. Cons. |
|---------|--------------------|------------------------|------|-----|------|-----------------|
| 8-5-78 | Walker, Clinton | Cantrell, Franklin | 243 | 672 | WD | 3 ²⁰ |
| 6-85 | Cantrell, Franklin | Cronan, Norma | 460 | 651 | WD | 4.00 |
| 7/13/93 | CRONAN, NORMA | CRONAN, NORMA & HUBERT | 1524 | 167 | W | -0- |

| City | G.M.D. | L.D. | L.L. | Dimensions | Acreage | | | | |
|---------------------------|--------|------|------|---------------|---------|---------------------|-----------|-------|------|
| | | | | | Return | Deed | Plat | Comp. | Used |
| | 1032 | 3 | 63 | 100' x 190' ± | | | | | Lot |
| Subdivision | | | | | Block | Lot | Plat Book | Page | |
| Ball Ground | | | | | E | 12 ³ /13 | V | 716 | |
| Brief Legal Description: | | | | | | | 2 | 46 | |
| V/L Hill St., Ball Ground | | | | | | | | | |



Name On Return:

1-199
Photo Call No.

405 37
Map Block Parcel

Name On Deed:

Property Address:

Property Acquired From:

Acquired By: Deed Will Approximate Date Acquired: Recorded Yes No D.B. Pg. Size (Dim. or Ac.)

Bounded By: N. S. E. W.

| Date | Grantor (From) | Grantee (To) | D.B. | Pg. | Type | W.D. Cons. |
|-------------------|-----------------------------|--------------------------------|---------------|----------------|----------------|-------------------|
| 6-1-64 | FE, LOUISE BANKS | MRS. LOUISE HOLBERT | 76 | 521 | W/D | 700.00 |


| | | | | | | |
|--------------------|---------------------------------|----------------------------|----------------|---------------|----------------|------------------|
| 7-25-69 | Holbert, Louise Mrs. | Lusk, Louise C. | 705 | 62 | W/D | 50.00 |
|--------------------|---------------------------------|----------------------------|----------------|---------------|----------------|------------------|

| | | | | | | |
|--------|---------------|-----------------|-----|---|-----|------|
| 8-5-72 | LUSK, LOIS C. | WALKER, CLINTON | 129 | 4 | W/D | 1.00 |
|--------|---------------|-----------------|-----|---|-----|------|

| City | G.M.D. | L.D. | L.L. | Dimensions | Acreage | | | | |
|------|--------|------|------|------------|---------|------|------|-------|------|
| | | | | | Return | Deed | Plat | Comp. | Used |
| | 1032 | 3 | 63 | 100'x190'± | | | | | Lt |

| Subdivision | Block | Lot | Plat Book | Page |
|-------------|-------|-------|-----------|------|
| BALL GROUND | E | 12+13 | V | 716 |

Brief Legal Description: V/L HILL ST., BALL GROUND.



| | | | | |
|----------------------|-------------|-----------|---------|--------------|
| Name On: Heath, P.L. | MAP — BLOCK | PAR — SUB | | |
| Return: Ball Ground | OLD: 9405 | 038 | | |
| Name On Deed: | NEW: 9405 | 038 | Call N. | |
| | | | 405 | 38 |
| | | | Map | Block Parcel |

| | | | | | |
|-------------------|-------------------------|----------------------------|-----------------|----------|--------------------|
| Property Address: | Property Acquired From: | | | | |
| Acquired By: | Deed Will | Approximate Date Acquired: | Recorded Yes No | D.B. Pg. | Size (Dim. or Ac.) |
| Bounded By: | N. | S. | E. | W. | |

| Date | Grantor (From) | Grantee (To) | D.B. | Pg. | Type | W.D. Cons. |
|------|----------------|--------------|------|-----|------|------------|
| 8/53 | LESLIE REESE | P.L. HEATH | 29 | 74 | WD | — |
| | | | | | | |
| | | | | | | |

| City | G.M.D. | L.D. | L.L. | Dimensions | Acreage | | | | |
|-------------|--------|------|------|-----------------------------|---------|------|-----------|-------|------|
| | | | | | Return | Deed | Plat | Comp. | Used |
| in | 1032 | 3 | 63 | 135' x 125' x
25' x 170' | | | | | Lot |
| Subdivision | | | | | Block | Lot | Plat Book | Page | |

Brief Legal Description: *H&L HILL STREET, BALL GROUND*



| |
|----------------------------|
| Property
Acquired From: |
| Acct. No. |

| | |
|-------|---------|
| | |
| Photo | Call No |


| | | |
|-----|-------|--------|
| 405 | | 39 |
| Map | Block | Parcel |

| Date | Grantor (From) | Grantee (To) | D.B. | Pg. | Type | W.D. Cons |
|--------|-------------------|-------------------|------|-----|------|-----------|
| 8/4/98 | REAVIS, J. HAROLD | JORDAN, PHYLLIS K | 3239 | 157 | W/D | 4.50 |
| | | | | | | |
| | | | | | | |
| | | | | | | |
| | | | | | | |
| | | | | | | |

| ty | G.M.D. | L.D. | L.L. | Dimensions | Acreage | | | | |
|----|--------|------|------|------------|---------|------|------|-------|------|
| | | | | | Return | Deed | Plat | Comp. | Used |
| | | 3 | 63 | | | | | | |

| Subdivision | Block | Lot | Plat Bk. | Page |
|-------------|-------|-----|----------|------|
| | E | 14 | V | 7/6 |

| |
|-------------------------|
| Brief Legal Description |
| |
| |



| | | | | |
|-----------------|-----------|-------|-----|-----|
| Name On Return: | MAP | BLOCK | PAR | SUB |
| OLD: 9405 | | | 039 | |
| Name On Deed: | NEW: 9405 | | 039 | |

| | | |
|-----|-------|--------|
| 405 | | 39 |
| Map | Block | Parcel |

| | | | | | |
|-------------------|-----------|----------------------------|-----------------|----------|---------------------|
| Property Address: | | Property Acquired From: | | | |
| Acquired By: | Deed Will | Approximate Date Acquired: | Recorded Yes No | D.B. Pg. | Size: (Dim. or Ac.) |
| Bounded By: | N. | S. | E. | W. | |


| Date | Grantor (From) | Grantee (To) | D.B. | Pg. | Type | W.D. Cons. |
|-------|--------------------------------|-----------------|------|-----|------|------------|
| 12/07 | P.H. LYON | JAMES REVIS, II | II | 103 | WD | — |
| | ON Digest HAROLD (J. HAROLD) ? | | | | | |
| | LAST KNOWN OWNER | | | | | |


| City | G.M.D. | L.D. | L.L. | Dimensions | Acreage | | | | |
|------|--------|------|------|---|---------|------|------|-------|------|
| | | | | | Return | Deed | Plat | Comp. | Used |
| | 1032 | 3 | 63 | 175X145 ¹ / ₂ IRR | | | | | 1/2 |

| Subdivision | Block | Lot | Plat Book | Page |
|-------------|-------|-----|-----------|------|
| BALL GROUND | E | 14 | V | 716 |

Brief Legal Description: 1/4 DEE HILL STREET, BALL GROUND

MAILING ADDRESS UNKNOWN





| | | | | |
|-------------------|------------------------------------|----------------------------|-----------------|------------------------------|
| Name On Return: | MAP BLOCK PAR SUB
OLD: 9405 040 | 405 | | 40 |
| Name On Deed: | NEW: 9405 | Map | Block | Parcel |
| Property Address: | Property Acquired From: | | | |
| Acquired By: | Deed Will | Approximate Date Acquired: | Recorded Yes No | D.B. Pg. Size: (Dim. or Ac.) |
| Bounded By: | N. | S. | E. | W. |

| Date | Grantor (From) | Grantee (To) | D.B. | Pg. | Type | W.D. Cons. | |
|--|-----------------|---------------------------------|------|-----------------------------|---------------|-----------------|-------|
| 11/25/77 | Carnes, Glenda | Whitley, Evelyn | 230 | 50 | W | 6.00 | |
| 4/82 | WHITLEY, EVELYN | CRONAN, NORMA | 321 | 71 | W | 5 ⁰⁰ | |
| 7/13/93 | CRONAN, NORMA | CRONAN, NORMA ^{HUBERT} | 1524 | 169 | W | -0- | |
| | City | G.M.D. | L.D. | L.L. | Dimensions | Acreage | |
| | | 1032 | 3 | 63 ⁸¹ | 85'x 115'=1RR | Return | Deed |
| | | | | | | Plat | Comp. |
| | | | | | | Used | Lot |
| | Subdivision | Block | Lot | Plat Book | Page | | |
| Brief Legal Description: H ^{1/2} W/S Hill St. Ball Ground | | | | | | | |

Page 10

Page 11

4463

310

Name On Return:

| | |
|-------|----------|
| 1-262 | 42 |
| Photo | Call No. |

| | | |
|-----|-------|--------|
| 465 | | 40 |
| Map | Block | Parcel |

Name On Deed: CELIA FOSTER

Property Address:

Property Acquired From:

| | | | | | |
|--------------|-----------|----------------------------|-----------------|----------|--------------------|
| Acquired By: | Deed Will | Approximate Date Acquired: | Recorded Yes No | D.B. Pg. | Size (Dim. or Ac.) |
|--------------|-----------|----------------------------|-----------------|----------|--------------------|

| | | | | |
|-------------|----|----|----|----|
| Bounded By: | N. | S. | E. | W. |
|-------------|----|----|----|----|

| Date | Grantor (From) | Grantee (To) | D.B. | Pg. | Type | W.D.Cons. |
|------|----------------|---------------|------|-----|------|-----------|
| | | No Deed found | | | | |
| | | (over) | | | | |

| | | | | | | | |
|----------|---------|----------------|---------------|------------|------------|------------|-----|
| 10-20-73 | 12-1-73 | Koykendall Tyc | CARNE GLENDRA | 150
153 | 717
269 | W
Corr. | 130 |
|----------|---------|----------------|---------------|------------|------------|------------|-----|

| City | B.M.D. | L.D. | L.L. | Dimensions | Acreage | | | | |
|------|--------|------|------|------------------|---------|------|------|-------|------|
| | | | | | Return | Deed | Plat | Comp. | Used |
| | 1032 | 3 | 63 | 85' x 115' ± 100 | | | | | Lot |

| Subdivision | Block | Lot | Plat Book | Page |
|-------------|-------|-----|-----------|------|
| | | | | |

Brief Legal Description: NE 1/4 W/4 S. 14111 ST. BALL GROUND.

INFO From Adjoining owner

J.A. Kelley - Miss Foster 93 yrs

Old - away in hospital -

| | | | | | |
|---|--|-------------------------|-----|-------|--------|
| Name On Return: Kelley, Jack
Ball Ground | MAP .. BLOCK
OLD: 9405
NEW: 9405 | PAR - SUB
041
041 | 405 | | 41 |
| Name On Deed: | | | Map | Block | Parcel |

| | |
|-------------------|----------------|
| Property Address: | Acquired From: |
|-------------------|----------------|

| | | | | | |
|--------------|-----------|----------------------------|-----------------|----------|---------------------|
| Acquired By: | Deed Will | Approximate Date Acquired: | Recorded Yes No | D.B. Pg. | Size: (Dim. or Ac.) |
|--------------|-----------|----------------------------|-----------------|----------|---------------------|

| | | | | |
|-------------|----|----|----|----|
| Bounded By: | N. | S. | E. | W. |
|-------------|----|----|----|----|

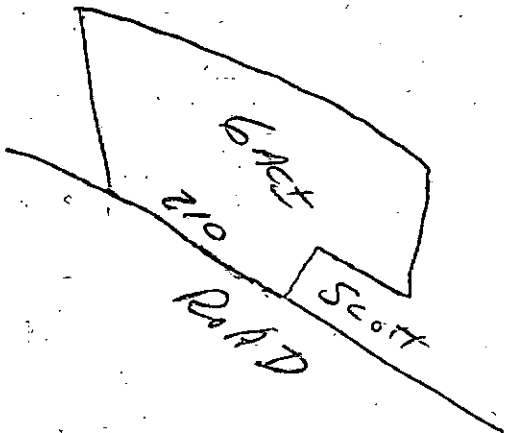
| Date | Grantor (From) | Grantee (To) | D.B. | Pg. | Type | W.D.Cons. |
|---------|---------------------------------------|-------------------------------------|------|-----|------|-----------|
| 2/62 | GENERAL MILLS INC. | J.A. KELLEY | 65 | 143 | WD | 6,500 |
| 10-5-84 | Kelley, J.A. | Pearson, Grady ^{Peggy Sue} | 421 | 582 | WD | -0- |
| 8/88 | THOMPSON, ROBERT M. ^{ESTATE} | " | 734 | 540 | W | - |

| | | | | | | | | | |
|------|--------|------|------|------------------|---------|------|------|-------|------|
| City | G.M.D. | L.D. | L.L. | Dimensions | Acreage | | | | |
| in | 1032 | 3 | BZ | 150 x 175 ± 1 RR | Return | Deed | Plat | Comp. | Used |
| | | | | | | | | | Lot |

| | | | | |
|-------------|-------|-----|-----------|------|
| Subdivision | Block | Lot | Plat Book | Page |
| | | | | |

Brief Legal Description: **H/L W/S HILLSIDE AVE. BALL GROUND**

6 Acre



Name, On Return: **BOB**
Roll - G.F. Co.

MAP BLOCK
 OLD: **405**
 NEW: **9405**

PAR SUB
42, Call No.
042

| | | |
|------------|-------|-----------|
| 905 | | 42 |
| Map | Block | Parcel |

Name On Deed:

Property Address:

Property Acquired From:

Acquired By: Deed Will Approximate Date Acquired: Recorded Yes No D.B. Pg. Size: (Dim. or Ac.)

Bounded By: N. S. E. W.

| Date | Grantor (From) | Grantee (To) | D.B. | Pg. | Type | W.D. Cons. |
|------|---------------------|--|------|-----|------|------------------|
| 8/55 | BANK OF BALL GROUND | MISS HAZEL RICHARDS | 36 | 277 | WD | ^B .55 |
| 8/55 | JACK KELLY | " " " | 55 | 50 | WD | 150. |
| 5/83 | RICHARDS, HAZEL | NICHOLS, MARY SUE R.
TIPPENS, SARAH | 352 | 466 | IND | -0- |

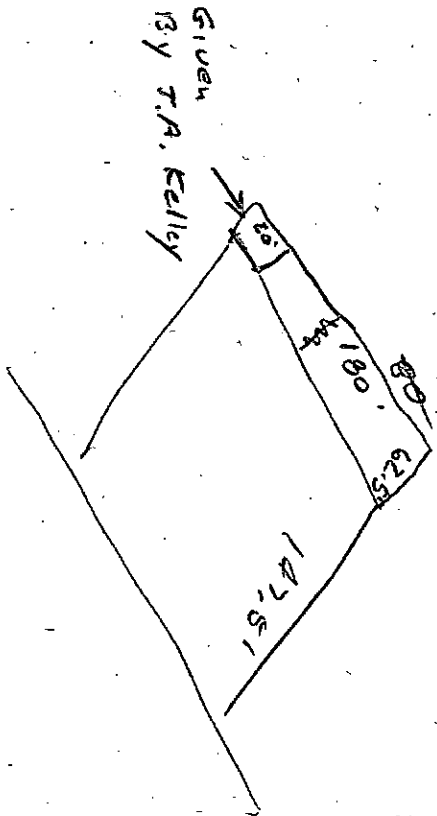
| City | G.M.D. | L.D. | L.L. | Dimensions | Acreage | | | | |
|------|--------|------|------|---------------------|---------|------|------|-------|------|
| | | | | | Return | Deed | Plat | Comp. | Used |
| | 1032 | 3 | 63 | 180 x 210
x 180' | | | | | Lot |

| Subdivision | Block | Lot | Plat Book | Page |
|-------------|-------|-----|-----------|------|
| | | | | |

Brief Legal Description:

36-277

55-50
8
2000
147.5
62.5



| |
|-------------------------|
| Property Acquired From: |
| Acct. No. |

| | |
|-------|---------|
| Photo | Call No |
|-------|---------|

| | | |
|-------|-------|--------|
| 94ND5 | | 43 |
| Map | Block | Parcel |

| Date | Grantor (From) | Grantee (To) | D.B. | Pg. | Type | W.D. Cons |
|----------|--|--|------|-----|------|-------------------|
| 10/19/04 | RAY, AARON E. | DOBSON, JEFF S | 7476 | 256 | WD | 55 ⁰⁰ |
| 11/5/04 | DOBSON, JEFF S. | JONES, LAMAR R. ^{VICKIE B. 1/2} | 7509 | 165 | WD | 71 ⁰⁰ |
| 4/28/06 | JONES, LAMAR R. ^{VICKIE B. 1/2} | GARCIA, ARMANDO E. | 8740 | 85 | WD | 90. ⁰⁰ |
| 4/28/06 | GARCIA, ARMANDO E. | GARCIA, ARMANDO E. ^{TAMMY L.} | 8766 | 322 | WD | -0- |
| | | | | | | |
| | | | | | | |

| City | G.M.D. | L.D. | L.L. | Dimensions | Acreage | | | | |
|-------------------------|--------|------|------|------------|---------|------|----------|-------|------|
| | | 3 | 81 | 150X210 | Return | Deed | Plat | Comp. | Used |
| | | | | | | | | | |
| Subdivision | | | | | Block | Lot | Plat Bk. | Page | |
| Brief Legal Description | | | | | | | | | |
| | | | | | | | | | |



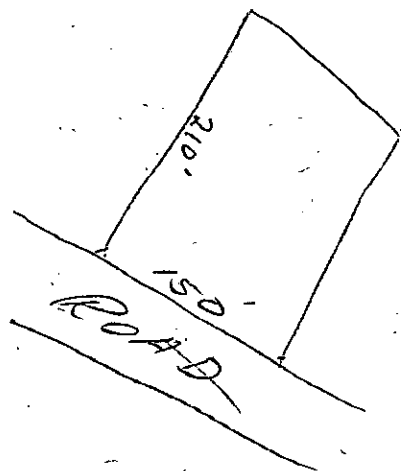
| | | | |
|---|--|-----|--------------|
| Name On Ray, Aaron
Return: Ball Ground | MAP BLOCK PAR SUB.
OLD: 9405
043 | 405 | 43 |
| Name On Deed: RAY, AARON | NEW: 9405
043 | Map | Block Parcel |

| | | | | | |
|-------------------|-------------------------|----------------------------|-----------------|----------|---------------------|
| Property Address: | Property Acquired From: | | | | |
| Acquired By: | Deed Will | Approximate Date Acquired: | Recorded Yes No | D.B. Pg. | Size: (Dim. or Ac.) |
| Bounded By: | N. | S. | E. | W. | |

| Date | Grantor (From) | Grantee (To) | D.B. | Pg. | Type | W.D. Cons. |
|----------|-----------------------------------|-------------------|------|-----|------|------------|
| 2/55 | R.M. THOMPSON AND JACK KELLY | AARON & MABLE RAY | 32 | 379 | WD | 8,300 |
| 10/15/04 | RAY, JO ANN & JOY WATKINS, SACKIE | RAY, AARON E. | 7476 | 254 | Q/C | |

| City | G.M.D. | L.D. | L.L. | Dimensions | Acreage | | | | |
|-------------|--------|------|------|------------|---------|------|-----------|-------|------|
| | | | | | Return | Deed | Plat | Comp. | Used |
| out | 1072 | 3 | 81 | 150 x 210' | 1 | | | | Lot |
| Subdivision | | | | | Block | Lot | Plat Book | Page | |

Brief Legal Description: HILL HILL STREET, BALL GROUND,



LL 82

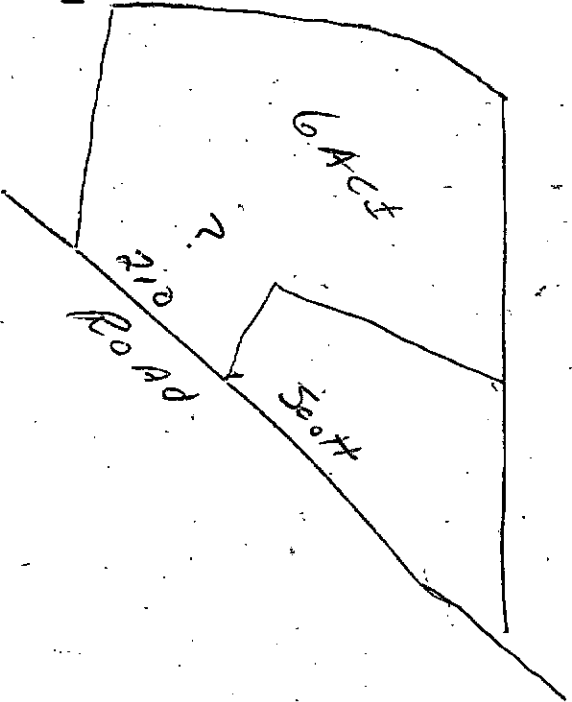
| | | | | | | |
|-------------------|--------------------------------|----------------------------|-----------------|----------|--------------------|--------|
| Name On Return: | MAP BLOCK PAR SUB
OLD: 9405 | 044 | 1 | 405 | | 44 |
| Name On Deed: | NEW: 9405 | 044 | 044 | Map | Block | Parcel |
| Property Address: | Property Acquired From: | | | | | |
| Acquired By: | Deed Will | Approximate Date Acquired: | Recorded Yes No | D.B. Pg. | Size (Dim. or Ac.) | |
| Bounded By: | N. | S. | E. | W. | | |

| Date | Grantor (From) | Grantee (To) | D.B. | Pg. | Type | W.D.Cons. |
|---------|----------------|--------------|------|-----|------|-----------|
| 7/69 | J.A. KELLY | W.J. KELLY | 102 | 271 | WD | — |
| 4/26/05 | KELLEY, W. J. | SHAW, COLLEN | 7872 | 397 | WD | -0- |

| | | | | | | | | | |
|-------------|--------|------|------|------------|-----------------------------|-----------|-----------------|-----------------|-----------------|
| City | G.M.D. | L.D. | L.L. | Dimensions | 2.15 AC. Acreage | 4.17 AC ± | | | |
| | 1032 | 3 | 82 | * 2.84 ACT | Return | Deed | Plat | Comp. | Used |
| | | | | | 6 AC | | 6 AC | 6 AC | 6 AC |
| Subdivision | | | | | Block | Lot | Plat Book | Page | |
| | | | | | | | | | |

Brief Legal Description: N 1/4 A W 1/2 S 1/4 HILL ST. BALL GROUND.
 * ADJUSTED ACREAGE PER 2005 DEED 7872-397, 5/26/05

~~30-9920~~



Poor desc. used

Field call in R. Brown
MR J.A. Kelley (Father of
W.J. Kelley)

| |
|----------------------------|
| Property
Acquired From: |
| Acct. No: <u>44</u> |

| | |
|-------|---------|
| | |
| Photo | Call No |

| | | |
|------------|-------|------------|
| <u>405</u> | | <u>44A</u> |
| Map | Block | Parcel |


| Date | Grantor (From) | Grantee (To) | D.B. | Pg. | Type | W.D. Cons |
|----------------|--|-----------------------------|-------------|------------|------------|------------|
| <u>7/17/95</u> | <u>1/4 W. J. KELLEY</u>
<u>KELLY, W. J.</u> | <u>KELLEY, CHARLES FRED</u> | <u>2131</u> | <u>163</u> | <u>W/P</u> | <u>-0-</u> |
| | | | | | | |
| | | | | | | |
| | | | | | | |
| | | | | | | |
| | | | | | | |
| | | | | | | |

| City | G.M.D. | L.D. | L.L. | Dimensions | Acreage | | | | |
|------|-------------|--------------|------------------------|------------|---------|-------------|----------|-------|-------------|
| | | <u>3</u> | <u>63</u>
<u>64</u> | | Return | Deed | Plat | Comp. | Used |
| | | | | | | <u>1.83</u> | | | <u>1.83</u> |
| | Subdivision | <u>86.82</u> | | | Block | Lot | Plat Bk. | Page | |
| | | | | | | | | | |

| |
|-------------------------|
| Brief Legal Description |
| |
| |

$$(68) = 481$$

$$(69) = 463$$



| |
|----------------------------|
| Property
Acquired From: |
| Acct. No. 44 |

| | |
|-------|---------|
| Photo | Call No |
|-------|---------|

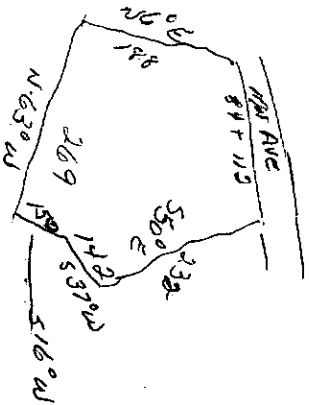
| | | |
|-----|-------|--------|
| 405 | | 44B |
| Map | Block | Parcel |

| Date | Grantor (From) | Grantee (To) | D.B. | Pg. | Type | W.D. Cons |
|----------|----------------------|--------------------------------|------|-----|------|-----------|
| 4/26/96 | KELLEY, W. J. BILL | KELLEY, CHARLES FRED | 2456 | 301 | W/D | 5.00 |
| 11/28/07 | KELLEY, CHARLES FRED | KELLEY & GROGAN BUILDERS, INC. | 9978 | 300 | WD | 77.00 |
| | | | | | | |
| | | | | | | |
| | | | | | | |
| | | | | | | |

| City | G.M.D. | L.D. | L.L. | Dimensions | Acreage | | | | |
|------|--------|------|------|------------|---------|------|------|-------|------|
| | | 3 | 81 | | Return | Deed | Plat | Comp. | Used |
| | | | | | | 2.04 | | | 2.04 |

| Subdivision | Block | Lot | Plat Bk. | Page |
|-------------|-------|----------|----------|------|
| | | TRACT II | | |

| |
|-------------------------|
| Brief Legal Description |
| |
| |



D.S. Bill K. Long
1968

| | | | | |
|-------------------|------------------------------------|-----|-----|--------------|
| Name On Return: | MAP BLOCK PAR SUB
OLD: 9405 045 | 405 | | 45 |
| Name On Deed: | NEW: 9405 | 045 | Map | Block Parcel |
| Property Address: | Property Acquired From: | | | |

| | | | | | |
|--------------|-----------|----------------------------|-----------------|----------|---------------------|
| Acquired By: | Deed Will | Approximate Date Acquired: | Recorded Yes No | D.B. Pg. | Size: (Dim. or Ac.) |
| Bounded By: | N. | DEL | | | W. |

| Date | Grantor (From) | Grantee (To) | D.B. | Pg. | Type | W.D. Cons. |
|----------|-------------------------|---------------------------|------|-----|--------|------------|
| 8/65 | John MCNAIR | PAUL INGRAM + RUTH INGRAM | 9949 | 132 | RELEWD | 7.20 |
| 11/13/07 | RUTH M. INGRAM, A. PAUL | BRANDON ROLAND, TIM | 9949 | 135 | W.D. | 260.00 |

| | | | | | | | | | |
|------|--------|------|------|------------|---------|------|------|-------|------|
| City | G.M.D. | L.D. | L.L. | Dimensions | Acreage | | | | |
| | 1032 | 3 | 63 | 6.43 AC | Return | Deed | Plat | Comp. | Used |

| | | | | |
|-------------|-------|-----|-----------|------|
| Subdivision | Block | Lot | Plat Book | Page |
|-------------|-------|-----|-----------|------|

Brief Legal Description: N47AC E1S HILL SF BALL GROUND.

Note: Possible error
IN DEED, WILL NOT
CLOSE - USED FIELD CALL
+ Deed




LL67

| | | | | |
|---|--|----------------------------|---|------------------------------|
| Name On Return: Byers. H
Ball Ground | MAP BLOCK
OLD: 9405 | PAR SUB
046 | 405 | 46 |
| Name On Deed: HIRAM D | NEW: 9405 | Photo 046 | Map | Block |
| Property Address: | | Property Acquired From: | | |
| Acquired By: | Deed Will: <input type="checkbox"/> <input type="checkbox"/> | Approximate Date Acquired: | Recorded Yes <input type="checkbox"/> No <input type="checkbox"/> | D.B. Pg. Size: (Dim. or Ac.) |
| Bounded By: | N. | S. | E. | W. |

| Date | Grantor (From) | Grantee (To) | D.B. | Pg. | Type | W.D. Cons. |
|------|----------------|-------------------|------|-----|------|------------|
| 2/62 | JOE BYERS | HIRAM DAVID BYERS | 65 | 153 | WD | — |
| 4/62 | F.E. WILBANKS | " " " | 68 | 564 | WD | 10 |
| 8/50 | R.M. THOMPSON | " " " | 21 | 301 | WD | — |

| | | | | | | | | | |
|--|--------|------|------|------------|---------|-----------------|-----------|-------|------|
| City | G.M.D. | L.D. | L.L. | Dimensions | Acreage | | | | |
| | 1072 | 3 | 63 | 300X525' | Return | Deed | Plat | Comp. | Used |
| Subdivision | | | | | Block | Lot | Plat Book | Page | |
| BALL GROUND | | | | | F | 1. Hiram
204 | U | 716 | |
| Brief Legal Description: H/L DEPOT ST. BALL GROUND. | | | | | | | | | |



| | | | | | |
|-----------------|------------------------|----------------|----------|-----|-----------------|
| Name On Return: | MAP BLOCK
OLD: 9405 | PAR SUB
047 | 405 | | 47 |
| Name On Deed: | NEW: 9405 | Photo
047 | Call No. | Map | Block
Parcel |

| | | | | | |
|-------------------|-------------------------|----------------------------|-----------------|----------|--------------------|
| Property Address: | Property Acquired From: | | | | |
| Acquired By: | Deed Will | Approximate Date Acquired: | Recorded Yes No | D.B. Pg. | Size (Dim. or Ac.) |
| Bounded By: | N. | S. | E. | W. | |

| Date | Grantor (From) | Grantee (To) | D.B. | Pg. | Type | W.D. Cons. |
|--------|-----------------------------|--------------------------|------|-----|------|------------|
| 1974 | S & H Am Corp. | BYERS, DAVID & FRANCES & | 197 | 74 | W/A | 950 |
| 3/6/96 | MRS. FRANCES Q BYERS, DAVID | JENNIE D. BYERS, DAVID | 2337 | 217 | W/A | 10.10 |

| City | G.M.D. | L.D. | L.L. | Dimensions | Acreage | | | | |
|-------------|--------|------|----------------------|------------|---------|------|-----------|-------|------|
| | | | | | Return | Deed | Plat | Comp. | Used |
| | | 3 | 10, 11, 13
62, 63 | | | | | | 348 |
| Subdivision | | | | | Block | Lot | Plat Book | Page | |

Brief Legal Description:

Name On ~~McNair, J.D. Jr. & Opal~~
 Return: ~~Ball Ground, Ga.~~

| | |
|-------|----------|
| | |
| Photo | Call No. |

| | | |
|-----|-------|--------|
| 405 | | 47. |
| Map | Block | Parcel |

Name On Deed:

Property Address:

Property Acquired From:

Acquired By: Deed Will Approximate Date Acquired: Recorded Yes No D.B. Pg. Size: (Dim. or Ac.)

Bounded By: N. S. E. W.

| Date | Grantor (From) | Grantee (To) | D.B. | Pg. | Type | W.D. Cons. |
|---------|---------------------|--------------------------------|------|-----|-----------|------------|
| 10/61 | PAUL CROWE | John ^{OPAL} D. McNair | 63 | 278 | EXEC DEED | — |
| 5-29-71 | VANGIL, LOWELL | BENNETT, RICHARD R. | 113 | 586 | W/D | 5.00 |
| 2-19-73 | BENNETT, RICHARD R. | S & H INVESTMENT Corp. | 137 | 331 | W/D | 5.00 |

| City | G.M.D. | L.D. | Dimensions | Acreage | | | | |
|------|--------|------|------------|---------|------|------|-------|------|
| out | | 3 | 32
53 | Return | Deed | Plat | Comp. | Used |
| | | | | 4 | | 3.98 | | 3.98 |

| Subdivision | Block | Lot | Plat Book | Page |
|-------------|-------|-----|-----------|------|
| | | | 4 | 171 |

Brief Legal Description: U/L 3.98 AC Summit St. BALL GROUND

