


Property Acquired From:	MAP - BLOCK	PAR - SUB
Aest. No. 1626	OLD: 2125	233
NEW: 22112D	Photo 001	Call No

21-25		233
Map	Block	Parcel

Date	Grantor (From)	Grantee (To)	D.B.	Pg.	Type	W.D. Cons
9-2-92	Owens, Joseph D. <sup>2/3 int.</sup>	Shay Elaine Owens Thrasher, Gina Lei	1356	250	Owens i	0
6/95	OWENS, JOSEPH D. <sup>1/3 int.</sup>	OWENS, LESUE W. <sup>1/3 int.</sup>	2107	35	W/D	-0-

City	G.M.D.	L.D.	L.L.	Dimensions	Acreage				
		21	1121		Return	Deed	Plat	Comp.	Used
Subdivision					Block	Lot	Plat Bk.	Page	
Cherokee Estates Ext. III						11	7	209	
Brief Legal Description									



FD-1

Name On Return:

Photo	Call No.

21-25		233
Map	Block	Parcel

Name On Deed:


Property Address: 11626 Dogwood Lane

Property Acquired From:

Acquired By:	Deed <input type="checkbox"/> Will <input type="checkbox"/>	Approximate Date Acquired:	Recorded Yes <input type="checkbox"/> No <input type="checkbox"/>	D.B. <input type="checkbox"/> Pg. <input type="checkbox"/>	Size: (Dim. or Ac.)
--------------	---	----------------------------	---	--	---------------------

Bounded By:	N.	S.	E.	W.
-------------	----	----	----	----

Date	Grantor (From)		Grantee (To)			D.B.	Pg.	Type	W.D. Cons.	
12-28-78	Coussey, Richard R. III		Doris S. Owens, Joseph D. Owens			254	341	WD	750	
SKIP										
10-18-92	Shay Elaine Owens, Treashery Gina Lei Owens		Owens, Joseph D.			1300	143	WD	0	
	City	G.M.D.	L.D.	L.L.	Dimensions	Acreage				
			21	1121	115 x 200	Return	Deed	Plat	Comp.	Used
	Subdivision					Block	Lot	Plat Book	Page	
	Cherokee Estates Ext. III						11	7	209	
Brief Legal Description:										





FD-1

21-25	233
Map	Block Parcel

Name On Return:

Photo	Call No.
-------	----------

Name On Deed:

Property Address:


Property Acquired From:

Acquired By:	Deed Will	Approximate Date Acquired:	Recorded Yes No	D.B. Pg.	Size: (Dim. or Ac.)
--------------	-----------	----------------------------	-----------------	----------	---------------------

Bounded By:	N.	S.	E.	W.
-------------	----	----	----	----

Date	Grantor (From)	Grantee (To)	D.B.	Pg.	Type	W.D. Cons.					
5/73	Simpson - Arwell	Donald J. Tyson	147	607	W/D						
11/73	TYSON, DONALD J.	Postell, James A. & Judy	151	197	W/D	31 <sup>90</sup>					
8/1/75	Postell, James A. & Judy	COURSEY, Richard R. III	183	709	W/D	250					
City		G.M.D.	L.D.	L.L.	Dimensions		Acreage				
			21	1121	115 X 200		Return	Deed	Plat	Comp.	Used
Subdivision							Block	Lot	Plat Book	Page	
Cherokee Estates Ext. III								11	7	209	


Brief Legal Description:



Property Acquired From:	MAP BLOCK PAR SUB OLD: 2125	232	21-25		232
Acct. No.	NEW: 2112D	Photo 002	Call No	Map	Block Parcel

Date	Grantor (From)	Grantee (To)	D.B.	Pg.	Type	W.D. Cons
6-23-86	Howard, Jimmy Ray; <sup>Gloria</sup>	Franklin, Donald E.; <sup>Nancy L.</sup>	546	626	WD	65 <sup>00</sup>
10-1-91	Franklin, Donald E.	Franklin, Nancy L.	1088	194	OOD	0

City	G.M.D.	L.D.	L.L.	Dimensions	Acreage				
		21	1121		Return	Deed	Plat	Comp.	Used
Subdivision					Block	Lot	Plat Bk.	Page	
Cherokee Estates Extension III						10	7	209	
Brief Legal Description									



Name On Return:
Name On Deed:

Photo	Call No.
-------	----------

21-25		232
Map	Block	Parcel

Property Address:	Property Acquired From:
-------------------	-------------------------

Acquired By:	Deed ___ Will ___	Approximate Date Acquired:	Recorded Yes ___ No ___	D.B. ___ Pg. ___	Size: (Dim. or Ac.)
--------------	-------------------	----------------------------	-------------------------	------------------	---------------------

Bounded By:	N.	S.	E.	W.
-------------	----	----	----	----

Date	Grantor (From)	Grantee (To)	D.B.	Pg.	Type	W.D. Cons.
10-12-77	ALTMAN, FRED E. & ANNETTE JO.	MINTER FINANCIAL SERVICES INC.	227	532	WD	150
1-21-79	Bullard, William L.		276	628	(CD)	-0-
2-24-78	Minter Financial Services, Inc.	Altman Annette Jo	236	869	(CD)	-0-
6-14-85	Altman Annette Jo	Gloria Howard, Jimmy Roy	468	66	W	4

City	G.M.D.	L.D.	L.L.	Dimensions	Acreage				
		21			Return	Deed	Plat	Comp.	Used

Subdivision	Block	Lot	Plat Book	Page
CHEROKEE EST. EXT. III		10	7	209

Brief Legal Description:

1000

Name On Return:

Photo	Call No.

FD-1

21-25		232
Map	Block	Parcel

Name On Deed:

Property Address:

Property Acquired From:

Acquired By:	Deed Will	Approximate Date Acquired:	Recorded Yes No	D.B. Pg.	Size: (Dim. or Ac.)
--------------	-----------	----------------------------	-----------------	----------	---------------------


Bounded By:	N.	S.	E.	W.
-------------	----	----	----	----

Date	Grantor (From)	Grantee (To)	D.B.	Pg.	Type	W.D. Cons.
12-1-76	Altman, Fred E.	Altman, Fred E + Annette Jo	208	249	W	—
8-5-77	Altman, Fred E. + Annette Jo	Minter Financial Services Inc.	223	55	W	150
9-21-77	Minter Financial Services	Altman, Annette Jo + Fred E.	226	2	OC.D	

City	G.M.D.	L.D.	L.L.	Dimensions	Acreage				
					Return	Deed	Plat	Comp.	Used
		21							

Subdivision	Block	Lot	Plat Book	Page
Cherokee Est. Ext. III		10	2	209

Brief Legal Description:





Name On Return:

Name On Deed:

Property Address:

Property Acquired From:

Photo	Call No.

**FD-1**

21.25		232
Map	Block	Parcel

Acquired By: Deed Will   Approximate Date Acquired: Recorded Yes  No  D.B.  Pg.  Size: (Dim. or Ac.)


Bounded By: N. S. E. W.

Date	Grantor (From)	Grantee (To)	D.B.	Pg.	Type	W.D. Cons.
	Simpson-Harwell	Tyson, DONALD	141	607	WD	<del>2/90</del>
4/25/74	Tyson, Donald	Gloria Harper, Dennis Alan +	203 162	781 444	W W	3/90
8/76	HARPER, DENNIS ALAN	AITMAN, Fred E. & Wadine	203 <sup>B</sup>	780	W	

City	G.M.D.	L.D.	L.L.	Dimensions	Acreage				
		21	1121	110 x 199	Return	Deed	Plat	Comp.	Used

Subdivision	Block	Lot	Plat Book	Page
Cherokee Estates EXT III		10	7	201

Brief Legal Description:



Name On Return:

Name On Deed:

Property Address:

Property Acquired From:

Duplicate  
Photo Call No.

FD-1  
2125 232  
Map Block Parcel


Acquired By: Deed Will Approximate Date Acquired: Recorded Yes No D.B. Pg. Size: (Dim. or Ac.)

Bounded By: N. S. E. W.

Date	Grantor (From)	Grantee (To)	D.B.	Pg.	Type	W.D.Cons.
4/25/74	Tyson, Donald J.	ETOPIA Harper, Dennis Aland	162	44	W	3/90

City	G.M.D.	L.D.	L.L.	Dimensions	Acreage				
					Return	Deed	Plat	Comp.	Used
Subdivision					Block	Lot	Plat Book	Page	

Brief Legal Description:




Name On Return:		MAP: 2125	BLOCK: 003	PAR: 231	SUB:	FD-1		21-25		231
Name On Deed:		NEW: 2112D		Photo	Cell No.	Map	Block	Parcel		
Property Address:					Property Acquired From:					
Acquired By:	Deed Will	Approximate Date Acquired:	Recorded Yes No	D.B.	Pg.	Size (Dim. or Ac.)				
Bounded By:	N.	S.	E.	W.						

Date	Grantor (From)	Grantee (To)	D.B.	Pg.	Type	W.D. Cons.
5/4/73	Simpson, Harwell	Tyson, Donald J.	141	607	WD	—
2/21/74	Tyson, Donald J.	Smith, John Darryl	158	339	W	3/90

City	G.M.D.	L.D.	L.L.	Dimensions	Acreage				
		21	1121	110 X 199	Return	Deed	Plat	Comp.	Used

Subdivision	Block	Lot	Plat Book	Page
Cherokee Estates Ext. III		9	7	209

Brief Legal Description:



MAP BLOCK PAR SUB  
 OLD: 2125 230  
 Acct. No: 1662 D. NEW: 2112D 004 .11 1/2


2125		230
Map	Block	Parcel

Date	Grantor (From)	Grantee (To)	D.B.	Pg.	Type	W.D.Cons
8-21-87	People's Bank	Richardson, James H.	655	253	W	58 <sup>00</sup>

City	G.M.D.	L.D.	L.L.	Dimensions	Acreage				
					Return	Deed	Plat	Comp.	Used

Subdivision	Block	Lot	Plat Bk.	Page
Cherokee Est. Ext. III		8	7	209

Brief Legal Description





Name On Return:

Photo	Call No.

2125		230
Map	Block	Parcel

Name On Deed:

Property Address: 1662 Dogwood Lane

Property Acquired From:

Acquired By:	Deed ___ Will ___	Approximate Date Acquired:	Recorded Yes ___ No ___	D.B. ___ Pg. ___	Size: (Dim. or Ac.)
--------------	-------------------	----------------------------	-------------------------	------------------	---------------------


Bounded By:	N.	S.	E.	W.
-------------	----	----	----	----

Date	Grantor (From)	Grantee (To)	D.B.	Pg.	Type	W.D. Cons.
7/28/81	Hedeen, Wanda R.	Linda C. Harris, David W. +	308	274	W	10 00
11-82	Harris, David W. Linda C.	Hobbs, Ethel + Edres, <sup>Lady F.</sup>	333	267	W	8 50
4-16-84	Hobbs, Ethel + Edres Lady	W. T. + DOROTHY white, Jerry M. Micki,	395	421	W	56 20

City	G.M.D.	L.D.	L.L.	Dimensions	Acreage				
					Return	Deed	Plat	Comp.	Used

Subdivision	Block	Lot	Plat Book	Page
Cherokee Est. Ext. III		8	7	309

Brief Legal Description:



Name On Return: \_\_\_\_\_  
 Name On Deed: \_\_\_\_\_

*duplicate*

Photo	Call No.
-------	----------

*FD-1*

2125		230
Map	Block	Parcel

Property Address: \_\_\_\_\_ Property Acquired From: \_\_\_\_\_

Acquired By: Deed \_\_\_\_\_ Will \_\_\_\_\_ Approximate Date Acquired: \_\_\_\_\_ Recorded Yes \_\_\_\_\_ No \_\_\_\_\_ D.B. \_\_\_\_\_ Pg. \_\_\_\_\_ Size: (Dim. or Ac.) \_\_\_\_\_


Bounded By: N. \_\_\_\_\_ S. \_\_\_\_\_ E. \_\_\_\_\_ W. \_\_\_\_\_

Date	Grantor (From)	Grantee (To)	D.B.	Pg.	Type	W.D. Cons.
2/8/74	Tyson, Donald	M <sup>rs</sup> . Davis, John T.	157	653	W	31 <sup>60</sup>
5-20-77	M <sup>rs</sup> . Davis, John T.	Bryson Const. Co. Inc.	219	360	W	3 <sup>00</sup>
1977	Bryson Const. Co. Inc.	Hedeen Wanda, R.	308 222	273 530	W W	950

City	G.M.D.	L.D.	L.L.	Dimensions	Acreage				
					Return	Deed	Plat	Comp.	Used

Subdivision	Block	Lot	Plat Book	Page

Brief Legal Description: \_\_\_\_\_  
 \_\_\_\_\_  
 \_\_\_\_\_



Name On Return: -

Photo	Call No.

FD-1

21-25		230
Map	Block	Parcel

Name On Deed:

Property Address:

Property Acquired From:

Acquired By:	Deed Will	Approximate Date Acquired:	Recorded Yes No	D.B. Pg.	Size: (Dim. or Ac.)
--------------	-----------	----------------------------	-----------------	----------	---------------------


Bounded By:	N.	S.	E.	W.
-------------	----	----	----	----

Date	Grantor (From)	Grantee (To)	D.B.	Pg.	Type	W.D. Cons.
5/4/73	Simpson - Harwell	Tyson, Donald J.	141	607	WD	—

City	G.M.D.	L.D.	L.L.	Dimensions	Acreage				
					Return	Deed	Plat	Comp.	Used
		21	1121	110 X 199					

Subdivision	Block	Lot	Plat Book	Page
Cherokee Estates Ext. III		8	7	209

Brief Legal Description:




Name On Return:	MAP — BLOCK OLD: 2125	PAR — SUB 229	21-25		229
Name On Deed:	NEW: 2112D	005	Map	Block	Parcel
Property Address:	Property Acquired From:				
Acquired By:	Deed Will	Approximate Date Acquired:	Recorded Yes No	D.B. Pg.	Size: (Dim. or Ac.)
Bounded By:	N.	S.	E.	W.	

Date	Grantor (From)	Grantee (To)	D.B.	Pg.	Type	W.D.Cons.
12-19-80	Cramer, John L. Juan M.	Watts, John F.	297	899	WD	47.50
12-19-80	Watts, John F.	Watts, John F. Elizabeth H.	297	900	WD	0-

City	G.M.D.	L.D.	L.L.	Dimensions	Acreage				
					Return	Deed	Plat	Comp.	Used
		21	161						

Subdivision	Block	Lot	Plat Book	Page
Cherokee Est. Ext. III 5/0		7	7	209

Brief Legal Description:





FD-1

Name On Return:

Name On Deed:

Photo	Call No.

21-25		229
Map	Block	Parcel

Property Address:

Property Acquired From:

Acquired By:	Deed Will	Approximate Date Acquired:	Recorded Yes No	D.B. Pg.	Size (Dim. or Ac.)
--------------	-----------	----------------------------	-----------------	----------	--------------------


Bounded By:	N.	S.	E.	W.
-------------	----	----	----	----

Date	Grantor (From)	Grantee (To)	D.B.	Pg.	Type	W.D. Cons.
<del>5/93</del>	<del>Simpson Harwell</del>	<del>Tyson, Donald</del>	<del>141</del>	<del>607</del>	<del>WD</del>	<del>—</del>
11/73	TYSON, DONALD T.	BREWER, Louis D. & Veronica	154	488	WD	31' 9"
8-28-79	Brewer, Louis D. & Veronica D.	Cramer, John L. & Joann M.	269	592	WD	10' 8"


City	G.M.D.	L.D.	L.L.	Dimensions	Acreage				
					Return	Deed	Plat	Comp.	Used
		21	1121	76x25x199 150x188					

Subdivision	Block	Lot	Plat Book	Page
Cherokee Estates Ext. III S.V.		7	7	209

Brief Legal Description:








Name On Return:	MAP: 2125	BLOCK: 228	PAR: 006	SUB: 006	FD-1		
Name On Deed:	NEW: 2112D				21-25	228	
Property Address:					Property Acquired From:		
Acquired By:	Deed Will	Approximate Date Acquired:	Recorded Yes No	D.B. Pg.	Size: (Dim. or Ac.)		
Bounded By:	N.	S.	E.	W.			

Date	Grantor (From)	Grantee (To)			D.B.	Pg.	Type	W.D. Cons.		
<del>5/73</del>	<del>Simpson-Hawell</del>	<del>TYSON, DONALD J.</del>			<del>141</del>	<del>607</del>	<del>WD</del>			
11/2/73	TYSON, DONALD J.	SMITH, JOHN MARVIN & MYRTICE A.			151	187	WD	31 <sup>50</sup>		
Per '86	Tax Return	Smith, Myrtice A.								
City		G.M.D.	L.D.	L.L.	Dimensions		Acreage			
			21	1121	60 X 188 X 85 225 X 100		Return	Deed	Plat	Comp. Used
Subdivision					Block	Lot	Plat Book	Page		
SU.						6	7	209		
Brief Legal Description:										




Property Acquired From:  
Acct. No.

Photo Call No

21N12D  
Map Block Parcel  
7

Date	Grantor (From)	Grantee (To)	D.B.	Pg.	Type	W.D. Cons
2/5/99	(ESTATES) MYRTICE ANN SMITH, JOHN M. SR.	SIMMONS, DAVID E.	3501	265	EX'S DEED	2 PARCELS 92.20
2/5/99	SIMMONS, DAVID E.	SARA D. SIMMONS, DAVID E.	3501	280	DC	2 PARCELS -0-
<p>DELETE &amp; CORRECT PER 9/1/99</p>						
City		G.M.D.	L.D.	L.L.	Dimensions	Acreage
WITH			21	1121		Return Deed Plat Comp. Used
Subdivision			Block	Lot	Plat Bk.	Page
CHEROKEE ESTATES EXT III				PART OF 5	7	209
Brief Legal Description						





Name On Return: \_\_\_\_\_ MAP - BLOCK PAR - SUB  
 OLD: 2125 \_\_\_\_\_ 227

21-25		227
Map	Block	Parcel

Name On Deed: \_\_\_\_\_ NEW: 2112D \_\_\_\_\_ -007 \_\_\_\_\_

Property Address: \_\_\_\_\_ Acquired From: \_\_\_\_\_

Acquired By: Deed \_\_\_\_\_ Will \_\_\_\_\_ Approximate Date Acquired: \_\_\_\_\_ Recorded Yes \_\_\_\_\_ No \_\_\_\_\_ D.B. \_\_\_\_\_ Pg. \_\_\_\_\_ Size: (Dim. or Ac.) \_\_\_\_\_


Bounded By: N. \_\_\_\_\_ S. \_\_\_\_\_ E. \_\_\_\_\_ W. \_\_\_\_\_

Date	Grantor (From)	Grantee (To)	D.B.	Pg.	Type	W.D. Cons.
10-24-77	<i>Corrected 10/21/1980</i> GALBRETH, DONALD R.	<i>part 226</i> BUTZ, PAUL WILLIAM	229	682	W	36 <sup>00</sup>
		SMITH, JOHN M. & MATICE	182	740	W	

City	G.M.D.	L.D.	L.L.	Dimensions	Acreage				
					Return	Deed	Plat	Comp.	Used
		21	1121						

Subdivision	Block	Lot	Plat Book	Page
CHEROKEE ESTATES EXT III		<i>part 6</i> 5	7	209

Brief Legal Description: *Smith only sold a very small portion of their lot to Galbreth in 1977, not the whole lot.*



FD-1

Name On Return:

Photo	Call No.

21-25		227
Map	Block	Parcel

Name On Deed:

Property Address:

Property Acquired From:

Acquired By:	Deed Will	Approximate Date Acquired:	Recorded Yes No	D.B. Pg.	Size (Dim. or Ac.)
--------------	-----------	----------------------------	-----------------	----------	--------------------

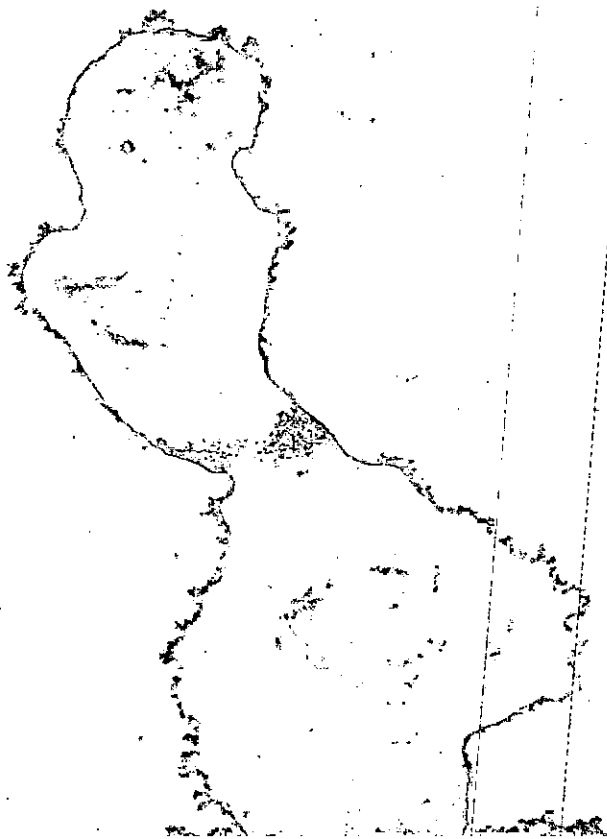
Bounded By:	N.	S.	E.	W.
-------------	----	----	----	----

Date	Grantor (From)	Grantee (To)	D.B.	Pg.	Type	W.D. Cons.
5/73	Simpson-Harwell	Tyson, Donald J.	141	655 <sup>2</sup>	WD	
7/10/76	Tyson, Donald J.	Smith, John M. + Myrtice <sup>A</sup>	182	740	WD	300
9-16-97	<del>Smith, John M. + Myrtice</del> Error Corrected: Nov 1980	See parcel 226 Phyllis Small part of lot 5 only Galbreth, Donald R. +	225	589	WD	100


City	G.M.D.	L.D.	L.L.	Dimensions	Acreage				
		21	11/21	130x 198x 176 231 x 100	Return	Deed	Plat	Comp.	Used

Subdivision	Block	Lot	Plat Book	Page
Cherokee <del>Forest</del> Estates Ext. III		part 5	7	209

Brief Legal Description:







Connected Nov. 1982

	MAP BLOCK PAR SUB		
Name On Return:	OLD: 2125	226	
Name On Deed:	NEW: 2112D	008's	Call No.
		21-25	226
		Map	Block Parcel

Property Address: <i>1665 Dogwood Lane</i>	Property Acquired From:				
Acquired By: _____	Deed Will _____	Approximate Date Acquired: _____	Recorded Yes _____ No _____	D.B. _____ Pg. _____	Size: (Dim. or Ac.) _____
Bounded By: _____	N. _____	S. _____	E. _____	W. _____	

Date	Grantor (From)	Grantee (To)	D.B.	Pg.	Type	W.D. Cons.
<i>10/24/77</i>	<i>Phyllis &amp; GALBRETH, DONALD R.</i>	<i>PATRICIA ELIZABETH &amp; BUTZ, PAUL WILLIAM</i>	<i>229</i>	<i>682</i>	<i>W</i>	<i>36<sup>00</sup></i>
<i>4/9/81</i>	<i>Butz, Paul William</i>	<i>Butz, Patricia Elizabeth</i>	<i>302</i>	<i>65</i>	<i>W</i>	<i>—</i>
<i>2-25-83</i>	<i>Butz, Patricia Elizabeth</i>	<i>Penn, Patricia Elizabeth</i>	<i>342</i>	<i>55</i>	<i>(CD)</i>	<i>—</i>

all  
at  
4.5

City	G.M.D.	L.D.	L.L.	Dimensions	Acreage				
		<i>21</i>	<i>1121</i>		Return	Deed	Plat	Comp.	Used


Subdivision	Block	Lot	Plat Book	Page
<i>Cherokee Estates Est. III</i>		<i>45</i>	<i>7</i>	<i>209</i>

Brief Legal Description:

---



---





FD-1 226  
 21-25 226  
 Map Block Parcel

Name On Return: .

Photo Call No.

Name On Deed:

Property Address:

Property Acquired From:

Acquired By: Deed Will Approximate Date Acquired: Recorded Yes No D.B. Pg. Size: (Dim. or Ac.)

Bounded By: N. S. E. W.


Contacted this Mch. 1980

Date	Grantor (From)	Grantee (To)	D.B.	Pg.	Type	W.D. Cons.
5/73	Simpson-Harwell	Tyson, Donald J	141	653		
7/25/72	Tyson, Donald J.	Galbreth, Donald R. & Phyllis	183	578	WD	3490
9/16/77	SMITH, JOHN M. & MURICE	" " " "	225	588	W	1 <sup>00</sup>

City	G.M.D.	L.D.	L.L.	Dimensions	Acreage				
		21	1121	115x 193x 115x 198	Return	Deed	Plat	Comp.	Used

Subdivision	Block	Lot	Plat Book	Page
Cherokee Estates Ext. III		4 1/2	7	209

Brief Legal Description: part of 5




FD-1

Name On Return:	MAP BLOCK PAR SUB OLD: 2125	225	
Name On Deed:	NEW: 2112D	009 to	Call No


21-25		225
Map	Block	Parcel

Property Address:	Property Acquired From:			
Acquired By: Deed <input type="checkbox"/> Will <input type="checkbox"/>	Approximate Date Acquired:	Recorded Yes <input type="checkbox"/> No <input type="checkbox"/>	D.B. <input type="checkbox"/> Pg. <input type="checkbox"/>	Size: (Dim. or Ac.)
Bounded By:	N.	S.	E.	W.

Date	Grantor (From)	Grantee (To)	D.B.	Pg.	Type	W.D. Cons.			
	<del>Simpson Harwell</del>	<del>Tyson, Donald J</del>	<del>141</del>	<del>655</del>	<del>WD</del>				
5/24/74	Tyson, Donald J. Katherine H.	Malpass, William C. Jr. +	164	163	W	33 <sup>30</sup>			
12-18-87	Malpass, William C. Jr. Katherine H.	Rice, Timothy V.	684	362	WD	84 <sup>90</sup>			
	City	G.M.D. L.D. L.L.	Dimensions		Acreage				
		21	1121	116 X 189 116 X 193	Return	Deed	Plat	Comp.	Used
	Subdivision		Block	Lot	Plat Book	Page			
	Cherokee Estates Ext. III			3	7	209			
Brief Legal Description:									







Name On Return:

Name On Deed:

Photo	Call No.
-------	----------

FD-1

21-25		224
Map	Block	Parcel

Property Address:

Property Acquired From:

Acquired By:	Deed Will	Approximate Date Acquired:	Recorded Yes No	D.B. Pg.	Size (Dim. or Ac.)
--------------	-----------	----------------------------	-----------------	----------	--------------------


Bounded By:	N.	S.	E.	W.
-------------	----	----	----	----

Date	Grantor (From)	Grantee (To)	D.B.	Pg.	Type	W.D. Cons.
5/7/73	Simpson - Harwell	TYSON DONALD J. Laverne	141	653 <sup>2</sup>	WD	17 <sup>50</sup>
5/8/74	Tyson, Donald J. Laverne	Fain, Walter R. Jr. +	163	1449	W	3/90
8/22/75	Fain, Walter R. Jr. +	Anderson Floyd L. III	185	107	W	7 <sup>10</sup>

City	G.M.D.	L.D.	L.L.	Dimensions	Acreage				
		21	1121	118x184 118x189	Return	Deed	Plat	Comp.	Used

Subdivision	Block	Lot	Plat Book	Page
Cherokee Est. Ext. III		2	7	209

Brief Legal Description:






Property	MAP	BLOCK	PAR	SUB		
Acquired From:	OLD: 2125		223		21-25	
Acct. No.	NEW: 2112D		011	Call No		223
					Map	Block
						Parcel

Date	Grantor (From)	Grantee (To)	D.B.	Pg.	Type	W.D. Cons
10-20-89	Crowder, Cynthia A.	Sebree, Judith A.	828	650	WD	—
3-6-91	Sebree, Judith A.	Citizens Bank	1044	205	DUP	84 <sup>60</sup>
2/27/92	CITIZENS BANK	BRYANT, DON R.	1154	331	spec WD	65.00

City	G.M.D.	L.D.	L.L.	Dimensions	Acreage				
					Return	Deed	Plat	Comp.	Used
		21	1121	123 x 179 135 x 184					
Subdivision					Block	Lot	Plat	Bk.	Page
Cherokee Forest Ext. III						1	7		209
Brief Legal Description									



FD-1

Name On Return:

Photo	Call No.

21-25		223
Map	Block	Parcel

Name On Deed:

Property Address:

Property Acquired From:

Acquired By:	Deed _____ Will _____	Approximate Date Acquired:	Recorded Yes _____ No _____	D.B. _____ Pg. _____	Size: (Dim. or Ac.)
--------------	-----------------------	----------------------------	-----------------------------	----------------------	---------------------

Bounded By:	N.	S.	E.	W.
-------------	----	----	----	----

Date	Grantor (From)	Grantee (To)	D.B.	Pg.	Type	W.D. Cons.
9-19-79	Donaldson, Brice R.	Miller, Judith	272	549	WD	4390
'80	Miller, Judith	Sebree, Judith A.	Per	Return		
11-1-88	Sebree, Judith A.	Crowder, Cynthia A.	750	594	QCD	0

City	G.M.D.	L.D.	L.L.	Dimensions	Acreage				
		21	1121	123 x 179 135 x 184	Return	Deed	Plat	Comp.	Used

Subdivision	Block	Lot	Plat Book	Page
Cherokee Forest Ex III		1	7	209

Brief Legal Description:



FD-1

Name On Return:

Photo	Call No.

21-25		223
Map	Block	Parcel

Name On Deed:

Property Address:

Property Acquired From:

Acquired By:	Deed Will	Approximate Date Acquired:	Recorded Yes No	D.B. Pg.	Size (Dim. or Ac.)
--------------	-----------	----------------------------	-----------------	----------	--------------------


Bounded By:	N.	S.	E.	W.
-------------	----	----	----	----

Date	Grantor (From)	Grantee (To)	D.B.	Pg.	Type	W.D. Cons.
<del>5/93</del>	<del>Simpson Harwell</del>	<del>Tyson, DONALD J.</del>	<del>141</del>	<del>607</del>	<del>WD</del>	
<del>11/93</del>	<del>Tyson, DONALD J.</del>	<del>MAY, PAUL D.</del>	<del>142</del>	<del>747</del>		
12/14/93	KAY PAUL D.	DONALDSON, BRICE R.	154	704	WD	30 <sup>90</sup>

City	G.M.D.	L.D.	L.L.	Dimensions	Acreage				
		21	1121	123x179 135x184	Return	Deed	Plat	Comp.	Used

Subdivision	Block	Lot	Plat Book	Page
Cerokee Forest Ex III		1	7	209

Brief Legal Description:



Property Acquired From:
Acct. No.


Photo	Call No
-------	---------

21/12D		12
Map	Block	Parcel

REC  
1/3/99

Date	Grantor (From)	Grantee (To)	D.B.	Pg.	Type	W.D.Cons
4/2/99	WALKER, IDA CRANE	WALKER, MIMI K	* 3995	212	DC	-0-

City	G.M.D.	L.D.	L.L.	Dimensions	Acreage				
		21	1121 1184		Return	Deed	Plat	Comp.	Used
Subdivision					Block	Lot	Plat	Bk.	Page
FREEMAN HEIGHTS						1	6		150
Brief Legal Description * DEEDS CALLS FOR PART OF LOT 1 BUT LEGAL SEEMS TO COVER ALL ???									





*FD-1*

Name On Return:	MAP BLOCK OLD: 2125	PAR 187	SUB		
Name On Deed:	NEW: 2112D	Photo 012	Cell No.		
Property Address:	Property Acquired From:				
Acquired By:	Deed Will	Approximate Date Acquired:	Recorded Yes No	D.B. Pg.	Size: (Dim. or Ac.)
Bounded By:	N.	S.	E.	W.	

Date	Grantor (From)	Grantee (To)	D.B.	Pg.	Type	W.D. Cons.
9/13/94	TIPTON, B.W.	VERTA, SAUNDRA	170	394	WO	—
4/4/95	Verta, Sandra	Hicks, James E.	178	308	W	—
4/22/95	Hicks, James E.	Walker, Ida Crane	179	1	W	550


City	G.M.D.	L.D.	L.L.	Dimensions	Acreage				
					Return	Deed	Plat	Comp.	Used
Subdivision					Block	Lot	Plat Book	Page	
<i>Freeman Heights</i>						1	6	150	

**Brief Legal Description:**

---



---



Name On Return:

Photo	Call No.

FD-1

21-25		187
Map	Block	Parcel

Name On Deed:

Property Address: *DOGWOOD L.A.*

Property Acquired From:

Acquired By:	Deed <input type="checkbox"/> Will <input type="checkbox"/>	Approximate Date Acquired:	Recorded Yes <input type="checkbox"/> No <input type="checkbox"/>	D.B. <input type="checkbox"/> Pg. <input type="checkbox"/>	Size: (Dim. or Ac.)
--------------	---	----------------------------	---	--	---------------------


Bounded By:	N.	S.	E.	W.
-------------	----	----	----	----

Date	Grantor (From)	Grantee (To)	D.B.	Pg.	Type	W.D. Cons.
-72	MANOUS, Billy J.	BYARS, FREDERICK S. +	133	607	W/D	30.20
8/8/13	Byars, Mary M.	<del>Byars, Frederick S. +</del>	147	425	W/D	2.50
7/2/74	sandmann, John D.	Tipton, B.W.	166	353	W	1.50

City	G.M.D.	L.D.	L.L.	Dimensions	Acreage				
		21	113'	115X200	Return	Deed	Plat	Comp.	Used

Subdivision	Block	Lot	Plat Book	Page
<i>FREE MAN HEIGHTS</i>		1	6	150

Brief Legal Description:



Name On Return:	MAP BLOCK PAR SUB OLD: 2125 188	FD-1	
Name On Deed:	NEW: 2112D 013	Photo	Call No.
Property Address:		Map	Block
Property Acquired From:		Parcel	
Acquired By:	Deed Will	Approximate Date Acquired:	Recorded Yes No
D.B. Pg.		Size (Dim. or Ac.)	
Bounded By:	N.	S.	E. W.

Date	Grantor (From)	Grantee (To)	D.B.	Pg.	Type	W.D. Cons.
11/01/75	Dates, William E. Jr.	<sup>Deedy III</sup> May, Anthony J. +	174	679	6	730

City	G.M.D.	L.D.	L.L.	Dimensions	Acreage				
		21	1121 1184		Return	Deed	Plat	Comp.	Used

Subdivision	Block	Lot	Plat Book	Page
Freeman Heights		2	6	150

Brief Legal Description:



Name On Return:

Photo	Call No.

*FD-1*

21-25		188
Map	Block	Parcel

Name On Deed:

Property Address: *DOGWOOD LA.*

Property Acquired From:


Acquired By:	Deed <input type="checkbox"/> Will <input type="checkbox"/>	Approximate Date Acquired:	Recorded Yes <input type="checkbox"/> No <input type="checkbox"/>	D.B. — Pg. —	Size: (Dim. or Ac.)
--------------	---	----------------------------	---	--------------	---------------------

Bounded By:	N.	S.	E.	W.
-------------	----	----	----	----

Date	Grantor (From)	Grantee (To)	D.B.	Pg.	Type	W.D. Cons.
7-2	JACKSON, CHARLES E. JR.	MANIOUS, BILLY	127	690	W/D	—
11/9/93	Manious, Billy J. (HARLE)	Harc, Jessy Howard (SANDMAN)	136 (149)	257 (456)	W/D (S)	21.00 (200)
10/11/93	Sandman, John D.	Oates, William E. Jr.	149	644	W/D	450

City	G.M.D.	L.D.	L.L.	Dimensions	Acreage				
					Return	Deed	Plat	Comp.	Used
		21	112 1/2	115 X 200					
Subdivision					Block	Lot	Plat Book	Page	
						2	6	150	

Brief Legal Description:






Property	MAP	BLOCK	PAR	SUB			
Acquired From:	OLD: 2125		189			21-25	
Acct. No. 1569	NEW: 21120		014			Map	Block
							Parcel 189

Date	Grantor (From)	Grantee (To)	D.B.	Pg.	Type	W.D. Cons
8-8-86	Fales, Clark	Fales, Anne K.	555	500	WD	—0—
9-8-86	Fales, Anne K	Fales, M. CLARK	599	213	WD	—0—
2-87	FALES, M. CLARK	BRANAW <sup>REBECCA</sup> LEE III E	604	673	W	22.30
8-26-91	Rebecca Branaw Branaw, Lee III E	AKIA' Lee Branaw III Branaw, Lee Bartow III E	1053	158	WD	—0—

City	G.M.D.	L.D.	L.L.	Dimensions	Acreage				
		21	1121 1184		Return	Deed	Plat	Comp.	Used
Subdivision					Block	Lot	Plat	Bk.	Page
Freeman Heights					A	3	6		150
Brief Legal Description									



Name On Return:

Photo	Call No.

21-25		189
Map	Block	Parcel

Name On Deed:

Property Address: 1569 Dogwood Lane

Property Acquired From:

Acquired By:	Deed <input type="checkbox"/> Will <input type="checkbox"/>	Approximate Date Acquired:	Recorded Yes <input type="checkbox"/> No <input type="checkbox"/>	D.B. <input type="checkbox"/> Pg. <input type="checkbox"/>	Size: (Dim. or Ac.)
--------------	---	----------------------------	---	--	---------------------


Bounded By:	N.	S.	E.	W.
-------------	----	----	----	----

Date	Grantor (From)	Grantee (To)	D.B.	Pg.	Type	W.D. Cons.
4/17/75	Sandman, John D.	Brundage, Ricky L.	182	72	W	33 <del>50</del>
6/7/75		Barbara	409	315	dec	
7/26/81	Brundage, Ricky L.	Russell, Norman T. +	306	879	W	15 <del>20</del>
10-29-85	Russell, Norman T. & Barbara	Fales, Clark	491	471	WD	23 <del>00</del>

City	G.M.D.	L.D.	L.L.	Dimensions	Acreage				
					Return	Deed	Plat	Comp.	Used

Subdivision	Block	Lot	Plat Book	Page
Freeman Hgts	A	3	6	150

Brief Legal Description:



Name On Return:

Name On Deed:

Photo	Call No.

FD-1  
21-25  
Map Block Parcel  
189

Property Address: Dogwood LA.

Property Acquired From:

Acquired By: Deed  Will  Approximate Date Acquired: Recorded Yes  No  D.B. — Pg. — Size: (Dim. or Ac.)

Bounded By: N. S. E. W.

Date	Grantor (From)	Grantee (To)	D.B.	Pg.	Type	W.D. Cons.
72	JACKSON, CHARLES EAL	MANDOUS, BILLY Edward L.	127	61	w/d	—
1973	Mandous Billy Edward L.	Steward, Marcia A.	130	598	w	—
1/9/75	Steward, Marcia A.	Sandman John D.	174	642	w	2 <sup>90</sup>

City	G.M.D.	L.D.	L.L.	Dimensions	Acreage				
		21	1121 1184	115X200	Return	Deed	Plat	Comp.	Used
Subdivision					Block	Lot	Plat Book	Page	
						3	6	150	

Brief Legal Description:


Q. 1. 4.  
H. 7.  
G. 10.

FD-1

Name On Return:	MAP — BLOCK OLD: 2125	PAR — SUB 190	21-25		190
Name On Deed:	NEW: 2112D	Photo 015	Call No.	Map	Block Parcel
Property Address:	Property Acquired From:				
Acquired By:	Deed Will ___	Approximate Date Acquired:	Recorded Yes ___ No ___	D.B. ___ Pg. ___	Size: (Dim. or Ac.)
Bounded By:	N.	S.	E.	W.	

Date	Grantor (From)	Grantee (To)	D.B.	Pg.	Type	W.D. Cons.
5-1-82	Junod, Patricia A.	Mary Beth Barton, Mark David	321	255	WD	1830

City	G.M.D.	L.D.	L.L.	Dimensions	Acreage				
					Return	Deed	Plat	Comp.	Used
		21	1121 1184						
Subdivision					Block	Lot	Plat Book	Page	
Freeman Heights						4	6	150	
Brief Legal Description:							8	38	





FD-1

Name On Return:

Photo	Call No.
-------	----------

21-25		190
Map	Block	Parcel

Name On Deed:

Property Address:

Property Acquired From:

Acquired By:	Deed Will	Approximate Date Acquired:	Recorded Yes No	D.B. Pg.	Size: (Dim. or Ac.)
--------------	-----------	----------------------------	-----------------	----------	---------------------

Bounded By:	N.	S.	E.	W.
-------------	----	----	----	----

Date	Grantor (From)	Grantee (To)	D.B.	Pg.	Type	W.D. Cons.
5/14/76	Jane C. Powell, Charles V. &	Mary Morrison, Lewis &	196	460	W	120
5-22-78	MORRISON Lewis & MARY	Ruth H. Connell, Ernest S. &	239	917	WD	100
3/20/80	Ruth H. Connell, Ernest S. &	Junod, Patricia A.	283	328	W	1420

City	G.M.D.	L.D.	L.L.	Dimensions	Acreage				
		21	1121		Return	Deed	Plat	Comp.	Used
			1184						

Subdivision	Block	Lot	Plat Book	Page
Freeman Heights		4	6	150

Brief Legal Description: 8 38



FD-1

Name On Return:

Photo	Call No.

21-25		190
Map	Block	Parcel

Name On Deed:

Property Address: *DOGWOOD LA*

Property Acquired From:

Acquired By: Deed  Will  Approximate Date Acquired: Recorded Yes  No  D.B. — Pg. — Size: (Dim. or Ac.)


Bounded By: N. S. E. W.

Date	Grantor (From)	Grantee (To)	D.B.	Pg.	Type	W.D. Cons.
<i>72</i>	<i>JACKSON, CHARLES ETAL</i>	<i>MANIOUS, BILLY</i>	<i>132</i>	<i>354</i>	<i>W/D</i>	<i>2,70</i>
<i>8/24/23</i>	<i>Manious, Billy</i>	<i>Hlausa, Kenneth James</i>	<i>147</i>	<i>617</i>	<i>W/D</i>	<i>3350</i>
<i>9/9/25</i>	<i>Hlausa, Kenneth James</i>	<i>Jane C. Powell, Charles V. &amp;</i>	<i>185</i>	<i>633</i>	<i>W</i>	<i>100</i>

City	G.M.D.	L.D.	L.L.	Dimensions	Acreage				
					Return	Deed	Plat	Comp.	Used
		<i>21</i>	<i>1121</i> <i>1184</i>	<i>115 X 200</i>					

Subdivision	Block	Lot	Plat Book	Page
		<i>4</i>	<i>6</i>	<i>150</i>

Brief Legal Description:



**ED-1**


Name On Return:	MAP - BLOCK - PAR - SUB OLD: 2125	191			
Name On Deed:	NEW: 2112D	016	No	Map	Block
				21-25	191

Property Address: <b>DOGWOOD LA.</b>	Property Acquired From:			
Acquired By: Deed <input checked="" type="checkbox"/> Will <input type="checkbox"/>	Approximate Date Acquired:	Recorded Yes <input type="checkbox"/> No <input type="checkbox"/>	D.B. — Pg. —	Size: (Dim. or Ac.)
Bounded By: N.	S.	E.	W.	

Date	Grantor (From)	Grantee (To)	D.B.	Pg.	Type	W.D. Cons.
72	FOWLER, RALPH	COCHRAN, HUGH GERALD	134	5	W/D	29 <sup>10</sup>
8/21/75	Cochran, Hugh Gerald	Greater Cobb, Inc.	184	753	W	6 <sup>20</sup>
12/14/75	Greater Cobb Inc.	Gibson, Elizabeth Josephine	190	698	WD	4 <sup>80</sup>

City	G.M.D.	L.D.	L.L.	Dimensions	Acreage				
					Return	Deed	Plat	Comp.	Used
		21	112' 118'	715 X 200					
Subdivision					Block	Lot	Plat Book	Page	
						5	6	150	

Brief Legal Description:



Name On Return:	MAP: 2125	BLOCK: 192	PAR: 21-25	SUB: 192
Name On Deed:	NEW: 2112D	017	Call No	

Property Address: 1605 Dogwood Lane	Property Acquired From:
-------------------------------------	-------------------------


Acquired By:	Deed <input type="checkbox"/> Will <input type="checkbox"/>	Approximate Date Acquired:	Recorded Yes <input type="checkbox"/> No <input type="checkbox"/>	D.B. — Pg. —	Size: (Dim. or Ac.)
Bounded By:	N.	S.	E.	W.	

Date	Grantor (From)	Grantee (To)	D.B.	Pg.	Type	W.D.Cons.
10-11-80	Kelley, Rebecca T.	Kelley, Jerry R.	293	791	4c	
3-6-87	Kelley, Jerry R. <sup>1/2 int.</sup>	Kelley, Teresa F. <sup>1/2 int.</sup>	608	132	W	—

City	G.M.D.	L.D.	L.L.	Dimensions	Acreage				
		21			Return	Deed	Plat	Comp.	Used

Subdivision	Block	Lot	Plat Book	Page
Freeman Heights 5D.		6	6	150

Brief Legal Description:





FD-1

Name On Return:			21-25		192
Name On Deed:		Photo	Call No.	Map	Block Parcel
Property Address: DOGWOOD LA.	Property Acquired From:				
Acquired By:	Deed Will	Approximate Date Acquired:	Recorded Yes No	D.B. Pg.	Size: (Dim. or Ac.)
Bounded By:	N.	S.	E.	W.	

Date	Grantor (From)	Grantee (To)	D.B.	Pg.	Type	W.D.Cons.					
7/2	HOLLOWAY, HUEY & HARVEY	FOWLER, RALPH	130	409	w/p	300					
8/5/73	Fowler, Ralph	Manous, Billy	137	822	w/p	—					
6/13/73	Manous, Billy	Kelley, Jerry R.	145	249	w/p	29.60					
City		G.M.D.	L.D.	%L.L.	Dimensions		Acreage				
			21	1121	120X180		Return	Deed	Plat	Comp.	Used
Subdivision							Block	Lot	Plat Book	Page	
								6	6	150	
Brief Legal Description:											



FD-1


Name On Return:	MAP: 2125 BLOCK: 193	PAR: 018 SUB: 193	21-25		193
Name On Deed:	NEW: 2112D	Photo: 018	Map	Block	Parcel

Property Address:		Property Acquired From:			
Acquired By:	Deed Will: <input type="checkbox"/> <input type="checkbox"/>	Approximate Date Acquired:	Recorded Yes <input type="checkbox"/> No <input type="checkbox"/>	D.B. Pg.:	Size: (Dim. or Ac.)
Bounded By:	N.	S.	E.	W.	

Date	Grantor (From)	Grantee (To)	D.B.	Pg.	Type	W.D. Cons.
11-1-74	Sandman, John D.	STATON, Edward C.	172	191	W	—
11-12-74	STATON, Edward C.	Grogon, Calvin E. & Martha	172	234	W	3 <sup>50</sup>

City	G.M.D.	L.D.	L.L.	Dimensions	Acreage				
		21	1121	115 X 200	Return	Deed	Plat	Comp.	Used
Subdivision					Block	Lot	Plat Book	Page	
Freeman Heights S/D						7	6	150	

Brief Legal Description:



FD-1

Name On Return:

Photo	Call No.

21-25		193
Map	Block	Parcel

Name On Deed:

Property Address: Dog Wood LA.

Property Acquired From:


Acquired By: Deed  Will  Approximate Date Acquired: Recorded Yes  No  D.B. \_\_\_ Pg. \_\_\_ Size: (Dim. or Ac.)

Bounded By: N. S. E. W.

Date	Grantor (From)	Grantee (To)	D.B.	Pg.	Type	W.D.Cons.
72	JACKSON, CHARLES ETAL	MANOUS, BILLY	128	143	W/D	280
1973	MANOUS, BILLY	STATON, EDWARD C.	139	519		30 <sup>80</sup>
7/2/74	STATON, EDWARD C.	SANDMANN JOHN D.	146	352	W	109

City	G.M.D.	L.D.	L.L.	Dimensions	Acreage				
					Return	Deed	Plat	Comp.	Used
		21	1121	115x200					
Subdivision					Block	Lot	Plat Book	Page	
						7	6	150	

Brief Legal Description:




Name On Return:	MAP: BLOCK OLD: 2125	PAR: SUB 194	FD-1 21-25			194
Name On Deed:	NEW: 2112D	Photo 019	Call No.	Map	Block	Parcel
Property Address:	DOGWOOD LA.		Property Acquired From:			
Acquired By:	Deed <input checked="" type="checkbox"/> Will <input type="checkbox"/>	Approximate Date Acquired:	Recorded Yes <input type="checkbox"/> No <input type="checkbox"/>	D.B. <input type="checkbox"/> Pg. <input type="checkbox"/>	Size: (Dim. or Ac.)	
Bounded By:	N.	S.	E.	W.		

Date	Grantor (From)	Grantee (To)	D.B.	Pg.	Type	W.D. Cons.
72	FOWLER, RALPH	GIGNILLIAT, TED W.	134	40	W/D	2800
4/14/93	Gignilliat, Ted W.	Brannan, Glenn	140	341	W/D	3.30

City	G.M.D.	L.D.	L.L.	Dimensions	Acreage				
					Return	Deed	Plat	Comp.	Used
		21	1121	115 X 200					
Subdivision					Block	Lot	Plat Book	Page	
						8	6	150	

Brief Legal Description:






Property Acquired From:	MAP BLOCK PAR SUB OLD: 2125 195	21-25	195
Acct. No. 1590 Dix NEW 211203	020 Call No	Map	Block Parcel

*Research Co. 30101*

Date	Grantor (From)	Grantee (To)	D.B.	Pg.	Type	W.D. Cons
8-4-88	Wade, Marlene C.	Ford, James D. & <sup>Andrew Ford</sup>	130	304	WD	62 <sup>00</sup>

City	G.M.D.	L.D.	L.L.	Dimensions	Acreage				
		21	1121		Return	Deed	Plat	Comp.	Used
Subdivision					Block	Lot	Plat	Bk.	Page
Freeman Heights						9	6		150
Brief Legal Description									



Name On Return:  
Name On Deed:

Photo Call No.

FD-1  
21-25 195  
Map Block Parcel

Property Address: 1590 Dogwood Lane Acworth Property Acquired From:

Acquired Deed \_\_\_ Approximate Recorded Size:  
By: Will \_\_\_ Date Acquired: Yes \_\_\_ No \_\_\_ D.B. \_\_\_ Pg. \_\_\_ (Dim. or Ac.)


Bounded By: N. S. E. W.

Date	Grantor (From)	Grantee (To)	D.B.	Pg.	Type	W.D. Cons.
2-26-74	Madreohon, George	Wade, Marlene C.	257	464	WD	6 <sup>00</sup>
8-11-86	Wade, Marlene C.	Sharon K. Delzer, Mel L. &	556	98	WD	25 <sup>30</sup>
7-5-88	Delzer, Mel L. & Sharron K. Delzer	Wade, Marlene C.	722	408	Dup	26 <sup>00</sup>

City	G.M.D.	L.D.	L.L.	Dimensions	Acreage				
					Return	Deed	Plat	Comp.	Used
		21	1121	115 x 200					

Subdivision	Block	Lot	Plat Book	Page
Freeman Heights		9	6	150

Brief Legal Description:



Name On Return:

Photo Call No.

FD-1  
21-25 195  
Map Block Parcel

Name On Deed:

Property Address: Dogwood LA.

Property Acquired From:

Acquired By: Deed  Will

Approximate Date Acquired:

Recorded Yes  No

D.B. — Pg. —

Size: (Dim. or Ac.)

Bounded By:

N.

S.


E.

W.

Date	Grantor (From)	Grantee (To)	D.B.	Pg.	Type	W.D.Cons.
72	GREENE, JAMES W.	MANIUS BILLY	132	64	W/O	300
1993	Manius, Billy	Hobson, Carl				
5/23/75	Ruby E. Hobson, Carl +	Madreohon George	180	447	W	3350


City	G.M.D.	L.D.	L.L.	Dimensions	Acreage				
					Return	Deed	Plat	Comp.	Used
		21	1/21	115X200					
Subdivision					Block	Lot	Plat Book	Page	
						9	6	150	

Brief Legal Description:



Name On Return:	MAP OLD: 2125	BLOCK	PAR 196	SUB	FD-1 21-25		196
Name On Deed:	NEW: 2112D		Photo 021	Call No.	Map	Block	Parcel
Property Address:					Property Acquired From:		
Acquired By:	Deed <input type="checkbox"/> Will <input type="checkbox"/>	Approximate Date Acquired:	Recorded Yes <input type="checkbox"/> No <input type="checkbox"/>	D.B. <input type="checkbox"/> Pg. <input type="checkbox"/>	Size: (Dim. or Ac.)		
Bounded By:	N.	S.	E.	W.			

Date	Grantor (From)			Grantee (To)		D.B.	Pg.	Type	W.D. Cons.	
10-26-76	SAVAGE, Morris L.			Irby, Kathy		210	40	W	—	
10-27-76	Irby, Kathy			The Real Estate Corner		210	41	W	—	
4-6-77	The Real Estate Corner			Wing, George R. + Nell M. Jr.		215	99	W	2 <sup>10</sup>	
	City	G.M.D.	L.D.	L.L.	Dimensions	Acreage				
			12			Return	Deed	Plat	Comp.	Used
	Subdivision					Block	Lot	Plat Book	Page	
	Freeman Hqts						10			
Brief Legal Description:										





Name On Return: \_\_\_\_\_  
 Name On Deed: \_\_\_\_\_

Photo	Call No.
-------	----------

FD-1

21-25		196
Map	Block	Parcel

Property Address: DOGWOOD L.A. Property Acquired From: \_\_\_\_\_


Acquired By: Deed  Will  Approximate Date Acquired: \_\_\_\_\_ Recorded Yes  No  D.B. \_\_\_\_\_ Pg. \_\_\_\_\_ Size: (Dim. or Ac.) \_\_\_\_\_

Bounded By: N. \_\_\_\_\_ S. \_\_\_\_\_ E. \_\_\_\_\_ W. \_\_\_\_\_

Date	Grantor (From)	Grantee (To)	D.B.	Pg.	Type	W.D. Cons.
72	JACKSON, CHARLES H. & AL	MANNONS, BILLY	126	403	W/D	12
72	MANNONS, BILLY	COOK, JAMES E. 11/21/71	126	404	W/D	700
5/23/73	Cook, James E. MANNONS, BILLY &	Savage Morris L.	137	701	W/D	30. <sup>50</sup>

City	G.M.D.	L.D.	L.L.	Dimensions	Acreage				
					Return	Deed	Plat	Comp.	Used
		21	112'	115x200					
Subdivision					Block	Lot	Plat Book	Page	
						10	16	150	


Brief Legal Description: \_\_\_\_\_  
 \_\_\_\_\_  
 \_\_\_\_\_



Property	MAP BLOCK	PAR SUB		
Acquired From: 1556 <del>WOODSON LANE</del>	OLD: 2125	197		
Acct. No.	NEW: 2112D	0220	Call No	
		21-25	Block	197
		Map		Parcel

Date	Grantor (From)	Grantee (To)	D.B.	Pg.	Type	W.D. Cons
4-15-85	Kent, Peggy A. & Roger M.	EXCLUSIVE PROPERTIES	461	571	LO	18 <sup>20</sup>
4-85	EXCLUSIVE PROPERTIES	Fales, M. Clark	461	572	W	27 <sup>20</sup>
1-17-90	Fales, M. Clark	Smith, Brenda C.	845	548	W/D	67 <sup>50</sup>

City	G.M.D.	L.D.	L.L.	Dimensions	Acreage				
					Return	Deed	Plat	Comp.	Used
		21	1121						
Subdivision					Block	Lot	Plat Bk.	Page	
Freeman Heights						11	6	150	
Brief Legal Description									



Name On Return: \_\_\_\_\_  
 Name On Deed: \_\_\_\_\_

Photo \_\_\_\_\_ Call No. \_\_\_\_\_

FD-1  
 2-25 \_\_\_\_\_ 197  
 Map Block Parcel

Property Address: \_\_\_\_\_ Property Acquired From: \_\_\_\_\_


Acquired By: Deed \_\_\_\_\_ Will \_\_\_\_\_ Approximate Date Acquired: \_\_\_\_\_ Recorded Yes \_\_\_\_\_ No \_\_\_\_\_ D.B. \_\_\_\_\_ Pg. \_\_\_\_\_ Size: (Dim. or Ac.) \_\_\_\_\_

Bounded By: N. \_\_\_\_\_ S. \_\_\_\_\_ E. \_\_\_\_\_ W. \_\_\_\_\_

Date	Grantor (From)	Grantee (To)	D.B.	Pg.	Type	W.D. Cons.
4/2/75	Brock, John	Shelley, Thomas	181	423	W	100
7-20-76	West Side Federal Savings <sup>Assoc</sup>	Montgage Insurance Guaranty Corp	211	151	W	30 <sup>20</sup>
4-29-77	MORTGAGE GUARANTY INS. CORP.	KENT, PEGGY A. & ROGER M.	217	139	W	32 <sup>00</sup>

City	G.M.D.	L.D.	L.L.	Dimensions	Acreage				
					Return	Deed	Plat	Comp.	Used
		21	112/1						
Subdivision					Block	Lot	Plat Book	Page	
Freeman Heights						11	6	150	

Brief Legal Description: \_\_\_\_\_  
 \_\_\_\_\_  
 \_\_\_\_\_



FD-1

Name On Return:

Photo Call No.

21-25 197  
Map Block Parcel

Name On Deed:

Property Address: Dogwood LA

Property Acquired From:


Acquired By: Deed  Will  Approximate Date Acquired: Recorded Yes  No  D.B. — Pg. — Size: (Dim. or Ac.)

Bounded By: N. S. E. W.

Date	Grantor (From)	Grantee (To)	D.B.	Pg.	Type	W.D.Cons.
7/2	Cook, J.E. & Manous, B.J.	Adkins, Asbury & Joann	133	454	1/0	30.00
1/9/74	Adkins, Asbury & Joann	Sandmann, John D.	156	465	W	—
1/29/74	Sandmann, John D.	Brock, John	157	278	W	250

City	G.M.D.	L.D.	L.L.	Dimensions	Acreage				
					Return	Deed	Plat	Comp.	Used
		21	1121	115 X 200					
Subdivision					Block	Lot	Plat Book	Page	
						11	6	150	

Brief Legal Description:






FD-1

Name On Return:	MAP BLOCK PAR SUB OLD: 2125	198			
Name On Deed:	NEW: 2112D	023to	Call No.	21-25	198
Property Address: <i>DOGWOOD LA.</i>	Property Acquired From:				
Acquired By:	Deed <input checked="" type="checkbox"/> Will <input type="checkbox"/>	Approximate Date Acquired:	Recorded Yes <input type="checkbox"/> No <input type="checkbox"/>	D.B. <input type="checkbox"/> Pg. <input type="checkbox"/>	Size: (Dim. or Ac.)
Bounded By:	N.	S.	E.	W.	

Date	Grantor (From)	Grantee (To)	D.B.	Pg.	Type	W.D.Cons.
72	MANOUS, BILLY J.	LEE, RONALD A.	134	421	W/D	29.50
7-8-87	Lee, Ronald A.	Googe, Bobbie G.	659	496	WD	7 <sup>40</sup>

City	G.M.D.	L.D.	L.L.	Dimensions	Acreage				
					Return	Deed	Plat	Comp.	Used
		21	1/21	115X200					
Subdivision					Block	Lot	Plat Book	Page	
<i>Freeman Heights</i>						12	6	150	
Brief Legal Description:									



Name On Return:		MAP BLOCK PAR SUB OLD: 2125	199	FD-1 21-25			199
Name On Deed:		NEW: 2112D	024 to	Call No.		Map	Block Parcel
Property Address: <i>1561 Deerwood Lane</i>				Property Acquired From:			
Acquired By:	Deed Will	Approximate Date Acquired:	Recorded Yes No	D.B. Pg.	Size: (Dim. or Ac.)		
Bounded By:	N.	S.	E.	W.			

Date	Grantor (From)	Grantee (To)	D.B.	Pg.	Type	W.D. Cons.
11-6-78	Loftin Bobby & Patricia	Pamela L. Sanders John C. Sr. &	250	330	WD	37 <sup>50</sup>
7/23/81	Pamela L. Sanders, John C. Sr. &	Dorothy R. & Mary C. Holbrook, Charles D. &	308	100	W	12 <sup>20</sup>

City	G.M.D.	L.D.	L.L.	Dimensions	Acreage				
					Return	Deed	Plat	Comp.	Used
		21	1121	115 X 200					

Subdivision	Block	Lot	Plat Book	Page
<i>Freemans Heights Sub</i>		13	6	150

Brief Legal Description:

*[Faint, illegible text, likely bleed-through from the reverse side of the page]*

*[Faint, illegible text, likely bleed-through from the reverse side of the page]*

FD-1

Name On  
Return:

Photo Call No.


21-25 199  
Map Block ParcelName On  
Deed:Property  
Address: DEERWOOD LA.Property  
Acquired From:Acquired Deed \_\_\_\_\_ Approximate Recorded Size:  
By: Will \_\_\_\_\_ Date Acquired: Yes \_\_\_\_\_ No \_\_\_\_\_ D.B. \_\_\_\_\_ Pg. \_\_\_\_\_ (Dim. or Ac.)

Bounded By: N. S. E. W.

Date	Grantor (From)	Grantee (To)	D.B.	Pg.	Type	W.D. Cons.
7-2	JACKSON, CHARLES ETAL	BRISON, EDWARD + CORNETT	128	252	W/D	280
3/28/73	Cornette, Clyde BRISON, Edward +	A/K/A W.H. EMORY Emory, William Henry	139	5/3	W/D	30.20
1-12-77	EMORY, W. H.	Loftin Bobby L & Patricia T.	250	329	WD	420

City	G.M.D.	L.D.	L.L.	Dimensions	Acreage				
					Return	Deed	Plat	Comp.	Used
		21	1121	115X200					
Subdivision					Block	Lot	Plat Book	Page	
Freemans Height Sub.						13	6	150	

Brief Legal Description:



MAP BLOCK PAR SUB:

OLD: 2125

200

NEW: 2112D

025

Call No

21-25

200

Map

Block

Parcel

Property

Acquired From: 157's *Deceased Loan*


Acct. No.

Date	Grantor (From)	Grantee (To)	D.B.	Pg.	Type	W.D. Cons
8-31-84	Sharon R. Crouse Larry E. &	Suzanne F. Drewniak Robert M. &	418	525	WD	320
1-15-89	Suzanne F. Drewniak Robert M. Est.	Kim Mc Bride Steven M. &	845	641	WD	1000

City	G.M.D.	L.D.	L.L.	Dimensions	Acreage				
		21	1121		Return	Deed	Plat	Comp.	Used

Subdivision	Block	Lot	Plat Bk.	Page
Freeman Heights		14	6	150

Brief Legal Description





Name On Return:

Photo	Call No.

21-25		200
Map	Block	Parcel

Name On Deed:

Property Address: 1573 Deerwood Lane

Property Acquired From:

Acquired By:	Deed <input type="checkbox"/> Will <input type="checkbox"/>	Approximate Date Acquired:	Recorded Yes <input type="checkbox"/> No <input type="checkbox"/>	D.B. <input type="checkbox"/> Pg. <input type="checkbox"/>	Size: (Dim. or Ac.)
--------------	---	----------------------------	---	--	---------------------

Bounded By:	N.	S.	E.	W.
-------------	----	----	----	----

Date	Grantor (From)	Grantee (To)	D.B.	Pg.	Type	W.D. Cons.				
10-24-80	Smith, John Brooks	Smith, Jimmy & Connie M	294	481	WD	43 <sup>70</sup>				
5-83	Smith, Jimmy L. & Connie	Gaskin, Saxton Jr.	366	582	WD	8 <sup>80</sup>				
8-83	Gaskin, Saxton Jr.	Crouse, Larry E. & Sharon R	366	583	WD	61 <sup>80</sup>				
	City	G.M.D.	L.D.	LL	Dimensions	Acreage				
			21	1121		Return	Deed	Plat	Comp.	Used
	Subdivision		Block	Lot	Plat Book	Page				
	Freeman Heights			14	6	150				
Brief Legal Description:										

1954

DATE	DESCRIPTION	AMOUNT
1-1-54	...	...
1-15-54	...	...
2-1-54	...	...
2-15-54	...	...
3-1-54	...	...
3-15-54	...	...
4-1-54	...	...
4-15-54	...	...
5-1-54	...	...
5-15-54	...	...
6-1-54	...	...
6-15-54	...	...
7-1-54	...	...
7-15-54	...	...
8-1-54	...	...
8-15-54	...	...
9-1-54	...	...
9-15-54	...	...
10-1-54	...	...
10-15-54	...	...
11-1-54	...	...
11-15-54	...	...
12-1-54	...	...
12-15-54	...	...
TOTAL	...	...

Name On Return:

Photo	Call No.

FD-1

21-25		200
Map	Block	Parcel

Name On Deed:

Property Address: DEERWOOD LA.

Property Acquired From:


Acquired By:	Deed Will	Approximate Date Acquired:	Recorded Yes No	D.B. Pg.	Size (Dim. or Ac.)
--------------	-----------	----------------------------	-----------------	----------	--------------------

Bounded By: N. S. E. W.

Date	Grantor (From)	Grantee (To)	D.B.	Pg.	Type	W.D. Cons.
72	JACKSON, CHARLES ETAL	BRYSON, EDWARD CORNETT	128	250	W/D	2.80
2/15/73	CORNETT, Clyde Bryson, Edward	Smith, John Brooks	294 137	295 365	GC. W/D	0. 29.50


City	G.M.D.	L.D.	L.L.	Dimensions	Acreage				
					Return	Deed	Plat	Comp.	Used
		21	1121	115x200					
Subdivision					Block	Lot	Plat Book	Page	
						14	6	150	

Brief Legal Description:



Name On Return:		MAP: BLOCK PAR: SUB	FD-1	
NEW: 2112D		OLD: 2125	201	201
Name On Deed:		028	Call No.	
Property Address: DEERWOOD LA.		Property Acquired From:		
Acquired By:	Deed Will	Approximate Date Acquired:	Recorded Yes No	D.B. Pg. Size (Dim. or Ac.)
Bounded By:	N.	S.	E.	W.

Date	Grantor (From)	Grantee (To)	D.B.	Pg.	Type	W.D.Cons.
72	JACKSON, CHARLES ETAL	BRVSON, EDWARD CORNETT	128	251	W/D	2.80
1/26/23	Cornette, Clyde Bryson, Edward +	Bigby, Mary G.	136	396	W/D	30.00
1/26/23	Bigby, Mary G.	Bigby, H.C.	136	397	W/D	-
City		G.M.D.	L.D.	L.L.	Dimensions	Acreage
			21	1121	115 X 200	Return Deed Plat Comp. Used
Subdivision			Block	Lot	Plat Book	Page
				75	6	150
Brief Legal Description:						



Name On Return:		MAP BLOCK PAR SUB OLD: 2125	202		F-D-1		
Name On Deed:		NEW: 2112D	027to	Call No.	2125	Block	202
			Map	Block	Parcel		


Property Address:				Property Acquired From:			
Acquired By:	Deed ___ Will ___	Approximate Date Acquired:	Recorded Yes ___ No ___	D.B. ___ Pg. ___	Size: (Dim. or Ac.)		
Bounded By:	N.	S.	E.	W.			

Date	Grantor (From)	Grantee (To)	D.B.	Pg.	Type	W.D. Cons.
4/8/76	Gay, John W. 1/2 Int.	Gay, Norma 1/2 Int.	199	469	W	-
12-5-77	GAY, JOHN W.	GAY, NORMA	230	522	W	-
3-11-86	Gay, Norma	Guthrie, Kerry L. <sup>Glenn D.</sup> 1/2	516	509	WD	46 <sup>00</sup>

City	G.M.D.	L.D.	L.L.	Dimensions	Acreage				
					Return	Deed	Plat	Comp.	Used
		21							

Subdivision	Block	Lot	Plat Book	Page
FREEMAN HEIGHTS		16	6	150

Brief Legal Description:





Name On Return:

Photo	Call No.

21-25		202
Map	Block	Parcel

Name On Deed:

Property Address:

Property Acquired From:

Acquired By:	Deed Will	Approximate Date Acquired:	Recorded Yes No	D.B. Pg.	Size (Dim. or Ac.)
--------------	-----------	----------------------------	-----------------	----------	--------------------


Bounded By:	N.	S.	E.	W.
-------------	----	----	----	----

Date	Grantor (From)	Grantee (To)	D.B.	Pg.	Type	W.D. Cons.
9/76	GAY, NORMA $\frac{1}{2}$	GAY, JOHN W.	204	263	W	

City	G.M.D.	L.D.	L.L.	Dimensions	Acreage				
					Return	Deed	Plat	Comp.	Used
		21	1121	115 X 200					

Subdivision	Block	Lot	Plat Book	Page
FREEMAN Hgts 5/12		16	6	150

Brief Legal Description:



Name On Return:

Photo	Call No.

**FD-1**

2125		202
Map	Block	Parcel

Name On Deed: JACKSON, Charles ETAK

Property Address: DEERWOOD LA,

Property Acquired From:


Acquired By: Deed  Will  Approximate Date Acquired: Recorded Yes  No  D.B.  Pg.  Size: (Dim. or Ac.)

Bounded By: N. S. E. W.

Date	Grantor (From)	Grantee (To)	D.B.	Pg.	Type	W.D. Cons.
2/15/22	JACKSON, CHAS ETAK	<del>Cornett, Clyde</del> Bryson, Edward	136	113	WD	2 <sup>50</sup>
9/12/23	Cornette, Clyde &	Smith, James W.	148	345	WD	32 <sup>20</sup>
2/28/74	Smith, James W.	Gay, John W. & Norma	158	732	W	5 <sup>00</sup>

City	G.M.D.	L.D.	L.L.	Dimensions	Acreage				
					Return	Deed	Plat	Comp.	Used
		21	1121	115X200					
Subdivision					Block	Lot	Plat Book	Page	
						16	6	150	

Brief Legal Description:



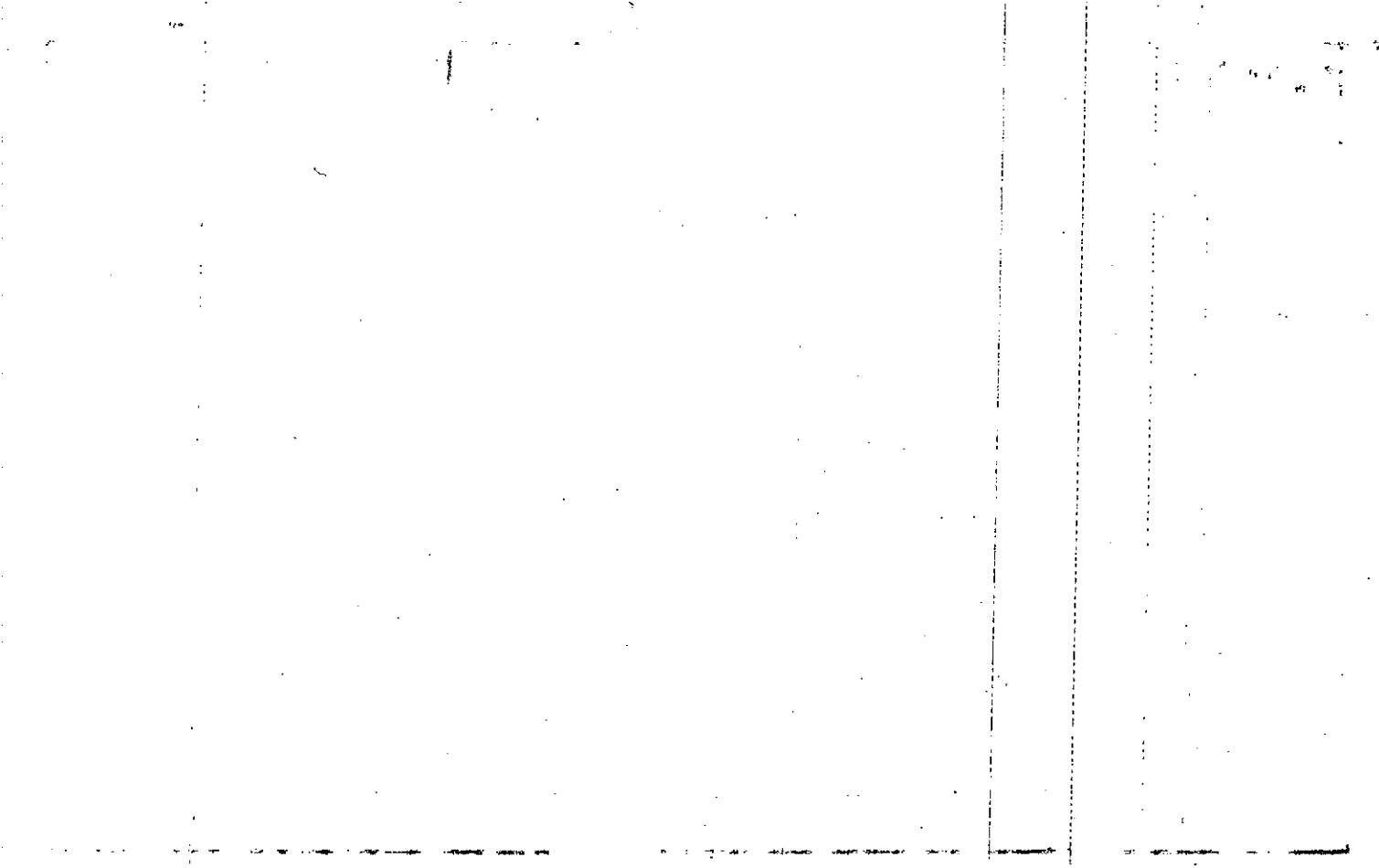
Property	MAP BLOCK PAR SUB			
Acquired From:	OLD: 2125	203		
Acct. No.	NEW: 2112D	P028	Call No.	
		21-25		203
		Map	Block	Parcel

Date	Grantor (From)	Grantee (To)	D.B.	Pg.	Type	W.D. Cons
6-26-92	McGinty, Linda J.	Johnson, Linda M.	1239	136	WD	✓

City	G.M.D.	L.D.	L.L.	Dimensions	Acreage				
					Return	Deed	Plat	Comp.	Used
		21	1127						

Subdivision	Block	Lot	Plat Bk.	Page
Freeman Heights		17	6	150

Brief Legal Description



Name On Return:

Photo	Call No.

**FD-1**

2-25		203
Map	Block	Parcel

Name On Deed: *JACKSON, Charles L. et al*

Property Address: *DEERWOOD L.A.*

Property Acquired From:


Acquired By:	Deed Will	Approximate Date Acquired:	Recorded Yes No	D.B. Pg.	Size: (Dim. or Ac.)
--------------	-----------	----------------------------	-----------------	----------	---------------------

Bounded By: N. S. E. W.

Date	Grantor (From)	Grantee (To)	D.B.	Pg.	Type	W.D. Cons.
<del>7/15/92</del>	<del>JACKSON JACK &amp; ROBT. JACKSON Charles</del>	<del>Clyde BRAYSON, Edward &amp; Corneille</del>	<del>136</del>	<del>114</del>	<del>WD</del>	<del>2.80</del>
<del>12/28/93</del>	<del>Clyde BRAYSON, Edward, Corneille</del>	<del>M<sup>c</sup> Ginty, Lester L. Jr.</del>	<del>155</del>	<del>191</del>	<del>W/D</del>	<del>30.50</del>
1988	M <sup>c</sup> Ginty, Lester L. Jr.	M <sup>c</sup> Ginty, Linda J.	766	236	QCD	0

City	G.M.D.	L.D.	L.L.	Dimensions	Acreage				
					Return	Deed	Plat	Comp.	Used
		21	1127	115X200					
Subdivision					Block	Lot	Plat Book	Page	
<i>Free man Heights</i>						17	6	150	

Brief Legal Description:






Property -	MAP	BLOCK	PAR.	SUB			
Acquired From:	OLD: 2125		204				
Acct. No.	NEW: 2112D		21029	Call No	21-25		204
					Map	Block	Parcel

Date	Grantor (From)	Grantee (To)	D.B.	Pg.	Type	W.D.Cons
8-10-84	Sanders, Jo Ann	Amodeo, J. Michael	414	4	WD	1400
1-19-88	<sup>Michael</sup> Amodeo, Joseph	Amodeo, Barbara Carl	686	397	RD	0

City	G.M.D.	L.D.	L.L.	Dimensions	Acreage				
					Return	Deed	Plat	Comp.	Used
		21	1121	115 x 200					
Subdivision					Block	Lot	Plat	Bk.	Page
Freeman Heights 5/D						18		6	150
Brief Legal Description									



FD-1

Name On Return:

Photo Call No.

21-25 204  
Map Block Parcel

Name On Deed: JACKSON, Charles LITA

Property Address: DEERWOOD LA

Property Acquired From:

Acquired By: Deed Will Approximate Date Acquired: Recorded Yes No D.B. Pg. Size: (Dim. or Ac.)


Bounded By: N. S. E. W.

Date	Grantor (From)	Grantee (To)	D.B.	Pg.	Type	W.D. Cons.
7/18/72	JACKSON, CHAS. (EM)	<del>CORNETTE, CLYDE</del> BRYSON, EDWARD	136	115	WD	280
7/27/73	BRYSON, EDWARD	CORNETTE, CLYDE	146	277	WD	16.50
9-7-77	CORNETTE, CLYDE	<del>SANDERS, MORGAN G.</del> E. JO ANN	229	160	WD	11.00

City	G.M.D.	L.D.	L.L.	Dimensions	Acreage				
		21	1121	115 X 200	Return	Deed	Plat	Comp.	Used

Subdivision	Block	Lot	Plat-Book	Page
Freeman Heights 5/D		18	6	150


Brief Legal Description:



FD-1

Name On Return:		MAP BLOCK PAR. SUB	21-25		205	205	
Name On Deed: JACKSON		NEW: 2112D	030	Cur Rec	Map	Block	Parcel
Property Address: DEERWOOD LA.			Property Acquired From:				
Acquired By:	Deed Will	Approximate Date Acquired:	Recorded Yes No	D.B. Pg.	Size (Dim. or Ac.)		
Bounded By:	N.	S.	E.	W.			

Date	Grantor (From)	Grantee (To)	D.B.	Pg.	Type	W.D. Cons.					
9-84	Jackson, Charles <sup>Etal</sup>	Madden, Jesse + Betty	408	612	WD	12.00					
11-83	Jackson, Charles	Madden, Jesse + Betty	376	299	WD	12.00					
5-84	Madden, Jesse + Betty	Neal, Toni	400	459	W	58.20					
11-19-85	Neal, Toni	Dryden, Stephen C. + Terri	630 498	609 156	Rec. WD	62.00					
City		G.M.D.	L.D.	L.L.	Dimensions		Acreage				
			21	1121	115 X 200		Return	Deed	Plat	Comp.	Used
Subdivision						Block	Lot	Plat Book	Page		
Freeman Heights Part II							19	6	150		
Brief Legal Description:								9	205		



MAP BLOCK PAR SUB

Name On Return: OLD: 2125  
 Name On Deed: NEW: 2112D

206  
 031\*  
 Cont No

21-25		206
Map	Block	Parcel

Property Address: \_\_\_\_\_ Property Acquired From: \_\_\_\_\_

Acquired By: Deed \_\_\_ Will \_\_\_ Approximate Date Acquired: \_\_\_\_\_ Recorded Yes \_\_\_ No \_\_\_ D.B. \_\_\_ Pg. \_\_\_ Size: (Dim. or Ac.)

Bounded By: N. S. E. W.

Date	Grantor (From)	Grantee (To)	D.B.	Pg.	Type	W.D.Cons.
3/82	RFR INVESTMENTS, INC.	FALES, M. CLARK	319	924	W	52 <sup>50</sup>
8-1-86	Fales, M. Clark	RITA M. BROWN, JACK D., Jr	553	592	WD	69 <sup>00</sup>

City	G.M.D.	L.D.	L.L.	Dimensions	Acreage				
					Return	Deed	Plat	Comp.	Used
		21	1121						

Subdivision	Block	Lot	Plat Book	Page
		Lot 20 & part 21	7	98

Brief Legal Description: \_\_\_\_\_  
 \_\_\_\_\_  
 \_\_\_\_\_  
 \_\_\_\_\_

(Very small portion)

1911  
1912  
1913  
1914  
1915  
1916  
1917  
1918  
1919  
1920  
1921  
1922  
1923  
1924  
1925  
1926  
1927  
1928  
1929  
1930  
1931  
1932  
1933  
1934  
1935  
1936  
1937  
1938  
1939  
1940  
1941  
1942  
1943  
1944  
1945  
1946  
1947  
1948  
1949  
1950  
1951  
1952  
1953  
1954  
1955  
1956  
1957  
1958  
1959  
1960  
1961  
1962  
1963  
1964  
1965  
1966  
1967  
1968  
1969  
1970  
1971  
1972  
1973  
1974  
1975  
1976  
1977  
1978  
1979  
1980  
1981  
1982  
1983  
1984  
1985  
1986  
1987  
1988  
1989  
1990  
1991  
1992  
1993  
1994  
1995  
1996  
1997  
1998  
1999  
2000  
2001  
2002  
2003  
2004  
2005  
2006  
2007  
2008  
2009  
2010  
2011  
2012  
2013  
2014  
2015  
2016  
2017  
2018  
2019  
2020  
2021  
2022  
2023  
2024  
2025

1911  
1912  
1913  
1914  
1915  
1916  
1917  
1918  
1919  
1920  
1921  
1922  
1923  
1924  
1925  
1926  
1927  
1928  
1929  
1930  
1931  
1932  
1933  
1934  
1935  
1936  
1937  
1938  
1939  
1940  
1941  
1942  
1943  
1944  
1945  
1946  
1947  
1948  
1949  
1950  
1951  
1952  
1953  
1954  
1955  
1956  
1957  
1958  
1959  
1960  
1961  
1962  
1963  
1964  
1965  
1966  
1967  
1968  
1969  
1970  
1971  
1972  
1973  
1974  
1975  
1976  
1977  
1978  
1979  
1980  
1981  
1982  
1983  
1984  
1985  
1986  
1987  
1988  
1989  
1990  
1991  
1992  
1993  
1994  
1995  
1996  
1997  
1998  
1999  
2000  
2001  
2002  
2003  
2004  
2005  
2006  
2007  
2008  
2009  
2010  
2011  
2012  
2013  
2014  
2015  
2016  
2017  
2018  
2019  
2020  
2021  
2022  
2023  
2024  
2025



Name On Return:

Photo	Call No.

FD-1  
21-25      206  
Map      Block      Parcel

Name On Deed: JACKSON, Charles ETAL

Property Address: DEERWOOD 'LA.

Property Acquired From:

Acquired By: Deed Will      Approximate Date Acquired:      Recorded Yes No      D.B. Pg.      Size: (Dim. or Ac.)


Bounded By: N.      S.      E.      W.

Date	Grantor (From)	Grantee (To)	D.B.	Pg.	Type	W.D. Cons.
2/13/03	Jackson Charles Etal	MANOUS, Billy	137	215	W/D	3.00
12-20-74	MAIN, William C. III	MAIN, GLYNDA	174	128	WD	5.00
3/82	MAIN, GLYNDA T.	RFR INVESTMENTS, INC.	319	923	W	20.00


City	G.M.D.	L.D.	L.L.	Dimensions	Acreage				
		21	1121	115 x 200	Return	Deed	Plat	Comp.	Used

Subdivision	Block	Lot	Plat Book	Page
		20	6	150

Brief Legal Description: *6 part 21*  
*very small portion*







**FD-1**

Name On Return:	MAP → BLOCK OLD: 2125	PAR.	SUB 207			21-25		207
Name On Deed: <b>JACKSON</b>	NEW: 2112D	Photo	Cell No			Map	Block	Parcel

Property Address:				Property Acquired From:			
Acquired By:	Deed Will	Approximate Date Acquired:	Recorded Yes No	D.B.	Pg.	Size: (Dim. or Ac.)	
Bounded By:	N.	S.	E.	W.			

Date	Grantor (From)	Grantee (To)	D.B.	Pg.	Type	W.D. Cons.
2/13/73	Jackson, Charles Etal	Manous, Billy Helen	137	213	W/D	2.00
3/11/74	Manous, Billy J.	Howard, Jackie R. &	159	615	W	38.00
<del>12/24/74</del>	<del>MANIN, William C. III</del>	<del>MANIN, Glenda T.</del>	<del>174</del>	<del>128</del>	<del>W</del>	<del>5.00</del>


City	G.M.D.	L.D.	L.L.	Dimensions	Acreage				
					Return	Deed	Plat	Comp.	Used
		21	1121	115x200					
Subdivision					Block	Plot	Plat Book	Page	
						21	6	150	

Brief Legal Description:

---



---



Name On Return:	MAP: 2125	BLOCK: 208	PAR: 208	SUB:	FD-1	21-25	208	
Name On Deed:	NEW: 2112D	Photo: 033	Call No.:			Map	Block	Parcel


Property Address: <u>Deerwood Lane</u>	Property Acquired From:			
Acquired By: Deed <input type="checkbox"/> Will <input type="checkbox"/>	Approximate Date Acquired:	Recorded Yes <input type="checkbox"/> No <input type="checkbox"/>	D.B. <input type="checkbox"/> Pg. <input type="checkbox"/>	Size: (Dim. or Ac.)
Bounded By: N.	S.	E.	W.	

Date	Grantor (From)	Grantee (To)	D.B.	Pg.	Type	W.D. Cons.
8-2-78	Administrator of Vet. Aff.	Lathem Kenneth R.	243	500	WD	-0-
7-29-85	Lathem Kenneth R.	<sup>Johnna R.</sup> Myers Anthony A. &	442	336	W	64/90
7-22-88	<sup>Johnna R.</sup> Myers Anthony A. &	Roley Thomas W., Jr.	728	675	WD	640

City	G.M.D.	L.D.	LL	Dimensions	Acreage				
					Return	Deed	Plat	Comp.	Used
		21	1121	115'4 200'					

Subdivision	Block	Lot	Plat Book	Page
<u>Freeman Heights Part II</u>		22	6	150

Brief Legal Description: 7 98





FD-1

Name On Return:

Photo	Call No.
-------	----------

21-25		208
Map	Block	Parcel

Name On Deed: JACKSON, Charles ETAL

Property Address: DEERWOOD L.A.

Property Acquired From:


Acquired By:	Deed Will	Approximate Date Acquired:	Recorded Yes No	D.B. Pg.	Size: (Dim. or Ac.)
--------------	-----------	----------------------------	-----------------	----------	---------------------

Bounded By:	N.	S.	E.	W.
-------------	----	----	----	----

Date	Grantor (From)	Grantee (To)	D.B.	Pg.	Type	W.D.Cons.
2/12/73	Jackson Charles	Manous, Billy	156 27	781 214	WD	3.00
1/4/74	Manous, Billy	Duerr, Bobby M.	156	788	W	32 <sup>30</sup>
1-27-78	Philadelphia <sup>Society</sup> Saving Fund	Administrator of Vet. <sup>Off.</sup>	233	382	WD	0

City	G.M.D.	L.D.	L.L.	Dimensions	Acreage				
					Return	Deed	Plat	Comp.	Used
		21	1121	115 X 200					
Subdivision					Block	Lot	Plat Book	Page	
						22	6	150	

Brief Legal Description:



**FD-1**


Name On Return:	MAP --- BLOCK OLD: 2125	PAR 209	SUB 	21-25	209
Name On Deed: <u>JACKSON</u>	NEW: 2112D	034		Map	Block

Property Address: <u>DEER WOOD LA.</u>		Property Acquired From:			
Acquired By:	Deed Will	Approximate Date Acquired:	Recorded Yes No	D.B. Pg.	Size: (Dim. or Ac.)
Bounded By:	N.	S.	E.	W.	

Date	Grantor (From)	Grantee (To)	D.B.	Pg.	Type	W.D. Cons.
<del>1-73</del>	<del>Jackson, Charles Eta</del>	<del>Cornett, Clyde Bryson, Edward +</del>	<del>136</del>	<del>112</del>	<del>WD</del>	<del>2.90</del>
6-21-73	Cornett, Clyde (2)	Bryson Edward	143	207	W	32 <sup>00</sup>
5/21/76	Bryson, Edward L.	Brown, Martha Ann	198	564	W	1250

City	G.M.D.	L.D.	L.L.	Dimensions	Acreage				
					Return	Deed	Plat	Comp.	Used
		21	1121	115 X 200					
Subdivision					Block	Lot	Plat Book	Page	
						23	6	150	


Brief Legal Description:



Property Acquired From:	MAP BLOCK PAR SUB OLD: 2125	210		21-25		210
Acct. No. 1556 De	NEW: 2112D	035	Call No.	Map	Block	Parcel

Date	Grantor (From)	Grantee (To)	D.B.	Pg.	Type	W.D. Cons
8-18-88	Lance, Annette Secret, Annette	Lance, Jerry M.	774	81	QCD	0

City	G.M.D.	L.D.	L.L.	Dimensions	Acreage				
		21	1121		Return	Deed	Plat	Comp.	Used
Subdivision					Block	Lot	Plat	Bk.	Page
Freeman Heights Part II						24	6		150
Brief Legal Description									



Name On Return:

Photo	Call No.

**FD-1**

21-25		210
Map	Block	Parcel

Name On Deed: *Jackson, Charles Etal*

Property Address: *1556 Deerwood LA.*

Property Acquired From:

Acquired By:	Deed Will	Approximate Date Acquired:	Recorded Yes No	D.B. Pg.	Size: (Dim. or Ac.)
--------------	-----------	----------------------------	-----------------	----------	---------------------

Bounded By:	N.	S.	E.	W.
-------------	----	----	----	----

Date	Grantor (From)	Grantee (To)	D.B.	Pg.	Type	W.D.Cons.
1-73	Jackson Charles Etal	Cornett, Clyde Bryson, Edward &	161 136	98 111	WD	2.20
4/4/74	Cornett, Clyde Bryson, Edward &	Lance, Jerry M.	161	99	W	
5-83	Lance, Jerry M.	Lance Annette Thompson	358	296	WD	-0-

City	G.M.D.	L.D.	L.L.	Dimensions	Acreage				
					Return	Deed	Plat	Comp.	Used
		21	1121	115 X 200					

Subdivision	Block	Lot	Plat Book	Page
		24	6	150

Brief Legal Description:

17



MAP BLOCK PAR &amp; SUB

Property

OLD: 2125

211

Acquired From:

Aect. No. 1555

NEW: 2112D

036

C 11 No

21-25

Map


Block

211

Parcel

Date	Grantor (From)	Grantee (To)	D.B.	Pg.	Type	W.D. Cons
10-16-84	Madden, Jesse & Betty M	Van Ginkel, J. F. & C.M.	423	586	WD	56 <sup>90</sup>
10-16-84	Van Ginkel, J. F. & C.M.	2/3 int Van Ginkel, Christine	423	595	WD	-0-
5-25-88	Van Ginkel, Christine	Van Ginkel, J. F. & C.M.	714	547	WD	-0-
5-25-88	Van Ginkel, J. F. & C.M.	Maxwell, <sup>Kathron Louise</sup> Tommy Lee &	714	549	WD	69 <sup>00</sup>

City	G.M.D.	L.D.	L.L.	Dimensions	Acreage				
		21	1/21		Return	Deed	Plat	Comp.	Used
Subdivision					Block	Lot	Plat Bk.	Page	
Freemans Heights S/D						25	8	205	
Brief Legal Description									



Name On Return:

Photo Call No.

FD-1  
21-25  
Map Block Parcel  
211

Name On Deed: JACKSON, Charles ETAL

Property Address: OAKMONT DR.

Property Acquired From:


Acquired By: Deed Will Approximate Date Acquired: Recorded Yes No D.B. Pg. Size: (Dim. or Ac.)

Bounded By: N. S. E. W.

Date	Grantor (From)	Grantee (To)	D.B.	Pg.	Type	W.D. Cons.
7-30	Jackson, Charles <sup>ETAL</sup>	Madden, Jesse + Betty M	408	612	CLWD	12.00 lots
11-83	Jackson, Charles		376	299	WD	

City	G.M.D.	L.D.	L.L.	Dimensions	Acreage				
		21	1121	115 X 200	Return	Deed	Plat	Comp.	Used
Subdivision					Block	Lot	Plat Book	Page	
						25	6	150	

Brief Legal Description:




Name On Return:	MAP: BLOCK OLD: 2125	PAR. SUB 212	FD-1	
Name On Deed: JACKSON,	NEW: 2112D	037c	Coil No.	21-25
				212

Property Address: OAKMONT DR.	Property Acquired From:			
Acquired By: Deed Will	Approximate Date Acquired:	Recorded Yes No	D.B. Pg.	Size: (Dim. or Ac.)
Bounded By: N.	S.	E.	W.	

Date	Grantor (From)	Grantee (To)	D.B.	Pg.	Type	W.D.Cons.
10/31/23	Jackson Charles Etal	Cody, Lester W.	152	416	W/D	3.50

City	G.M.D.	L.D.	L.L.	Dimensions	Acreage				
					Return	Deed	Plat	Comp.	Used
		21	1121	115 X 200					
Subdivision					Block	Lot	Plat Book	Page	
						26	6	150	


Brief Legal Description:



Property Acquired From:		MAP	BLOCK	PAR.	SUB				
Acct. No.		OLD: 2125	213						
		NEW: 2112D	038:0		Call No		21-25		213
						Map	Block	Parcel	

Date	Grantor (From)	Grantee (To)	D.B.	Pg.	Type	W.D. Cons
7-2-84	Madden, Jesse & Betty	Hill, Clyde & Robbie	411	607	WD	59 <sup>90</sup>
7-11-89	Hill, Clyde & Robbie	Madden, Betty	812	436	WD	0

City	G.M.D.	L.D.	L.L.	Dimensions	Acreage				
		21	1121		Return	Deed	Plat	Comp.	Used
Subdivision					Block	Lot	Plat Bk.	Page	
Freemans Heights						27		7	98
Brief Legal Description					8/205				





Name On Return:

Photo Call No.

FD-1  
21-25  
213  
Map Block Parcel

Name On Deed: JACKSON; Charles ETAL

Property Address: JAKMONT DR.

Property Acquired From:


Acquired By: Deed Will Approximate Date Acquired: Recorded Yes No D.B. Pg. Size: (Dim. or Ac.)

Bounded By: N. S. E. W.

Date	Grantor (From)	Grantee (To)	D.B.	Pg.	Type	W.D. Cons.
<del>11-83</del> 11-83	Jackson, Charles ETAL	Madden, Jesse + Betty M.	408 376	612 299	CWD WD	12.00 10 1/2 lots

City	G.M.D.	L.D.	L.L.	Dimensions	Acreage				
		21	1121	115x200	Return	Deed	Plat	Comp.	Used
Subdivision					Block	Lot	Plat Book	Page	
						27	6	150	


Brief Legal Description:



Property	MAP	BLOCK	PAR	SUB		
Acquired From:	OLD: 2125		214			
Acct. No.	NEW: 2112D		F039	Call No	21-25	214
					Map	Block
						Parcel

Date	Grantor (From)	Grantee (To)	D.B.	Pg.	Type	W.D. Cons
1-26-90	Green, Phillip M. & Linda J.	Anderson, Cheri A. Anderson, John B., Jr. &		850 92	WO	10 <sup>00</sup>
8/29/02		SINGLETON, ALLEN	5510 5459	307 307	WD QC	-0-
9/5/02	SINGLETON, ALLEN	SINGLETON, ALLEN & CYNTHIA	5510	317	W/D	-0-

City	G.M.D.	L.D.	L.L.	Dimensions	Acreage				
		21	1121		Return	Deed	Plat	Comp.	Used
Subdivision					Block	Lot	Plat	Bk.	Page
Freeman's Heights Part II						28	6		150
Brief Legal Description									



Name On Return:

Photo	Call No.

FD-1

21-25		214
Map	Block	Parcel

Name On Deed: JACKSON, CHARLES ETAL

Property Address: OAKMONT DR.

Property Acquired From:

Acquired By:	Deed Will	Approximate Date Acquired:	Recorded Yes No	D.B. Pg.	Size (Dim. or Ac.)
--------------	-----------	----------------------------	-----------------	----------	--------------------

Bounded By:	N.	S.	E.	W.
-------------	----	----	----	----


Date	Grantor (From)	Grantee (To)	D.B.	Pg.	Type	W.D. Cons.
7-28-81	Jackson Charles Etal	Madden, Jesse + Betty M.	408	612	CWD	12.00 10 Lots
11-83	Jackson Charles	Madden, Jesse + Betty M.	376	299	WD	12.00 10 Lots
5-1-84	Madden, Jesse	Madden, Betty M.	404	612	QC	—
6-30-84	Madden, Betty M.	Green, Phillip M. & Linda J.	407	647	W	58.50

City	G.M.D.	L.D.	L.L.	Dimensions	Acreage				
		21	1121	115 X 200	Return	Deed	Plat	Comp.	Used

Subdivision	Block	Lot	Plat Book	Page
		28	6	150

Brief Legal Description:


1000



MAP <i>11</i> BLOCK <i>21</i> PART <i>5</i> SUB			
Property Acquired From:	OLD: 2125	215	
Acct. No.	NEW: 2112D	F040	Call No
		<i>21-25</i>	<i>215</i>
		Map	Block Parcel

Date	Grantor (From)	Grantee (To)	D.B.	Pg.	Type	W.D. Cons
<i>10-1-84</i>	<i>Madden, Jesse &amp; Betty</i>	<i>Rosaline C. Creamer, George D.</i>	<i>422</i>	<i>128</i>	<i>WD</i>	<i>64<sup>20</sup> 210<sup>5</sup></i>

City	G.M.D.	L.D.	L.L.	Dimensions	Acreage				
		<i>21</i>	<i>121</i>		Return	Deed	Plat	Comp.	Used
Subdivision					Block	Lot	Plat Bk.	Page	
<i>Freemans Heights Sub.</i>						<i>29</i>	<i>6</i>	<i>150</i>	
Brief Legal Description							<i>7</i>	<i>98</i>	
							<i>8</i>	<i>225</i>	





Name On Return:

Photo Call No.

FD-1  
21-25  
Map Block Parcel  
215

Name On Deed: JACKSON, Charles ETAL

Property Address: OAKMONT DR.

Property Acquired From:

Acquired By: Deed Will Approximate Date Acquired: Recorded Yes No D.B. Pg. Size: (Dim. or Ac.)


Bounded By: N. S. E. W.

Date	Grantor (From)	Grantee (To)	D.B.	Pg.	Type	W.D. Cons.
11-8-87	Jackson, Charles <sup>ETAL</sup>	Madden, Jesse + Betty/M	408	612	CDP	12 <sup>00</sup> 10/8/83
11-83	Jackson, Charles	Madden, Jesse + Betty/M	376	299	WD	


City	G.M.D.	L.D.	L.L.	Dimensions	Acreage				
		21	1121	115 X 200	Return	Deed	Plat	Comp.	Used

Subdivision	Block	Lot	Plat Book	Page
		29	6	150

Brief Legal Description:







Name On Return:

Photo	Call No.

FD-1

21-25		216
Map	Block	Parcel

Name On Deed: *JACKSON, Charles Etal*

Property Address: *OAKMONT DR.*

Property Acquired From:

Acquired By:	Deed <input type="checkbox"/> Will <input type="checkbox"/>	Approximate Date Acquired:	Recorded Yes <input type="checkbox"/> No <input type="checkbox"/>	D.B. <input type="checkbox"/> Pg. <input type="checkbox"/>	Size: (Dim. or Ac.)
--------------	---	----------------------------	---	--	---------------------


Bounded By: N. S. E. W.

Date	Grantor (From)	Grantee (To)	D.B.	Pg.	Type	W.D. Cons.
<del>7-3-84</del> 11-83	Jackson, Charles <sup>Etal</sup>	Madden, Jesse + Betty/M	408 376	612 299	CWD WD	12.00 10/106

City	G.M.D.	L.D.	L.L.	Dimensions	Acreage				
					Return	Deed	Plat	Comp.	Used
		21	1121	118x200TR					

Subdivision	Block	Lot	Plat Book	Page
		30	6	150

Brief Legal Description:




		MAP		BLOCK		PAR		SUB	
Property Acquired From:	OLD: 2125	217				21-25		217	
Acct. No.	NEW: 2112D	PT042		Call No		Map		Block	

Date	Grantor (From)	Grantee (To)	D.B.	Pg.	Type	W.D.Cons
		MADDEN, JESSEE & BETTY	376	199	W	
12/84	MADDEN, JESSEE & BETTY	DELAIGLE, JACK	431	310	W	12 <sup>50</sup>

City	G.M.D.	L.D.	L.L.	Dimensions	Acreage				
					Return	Deed	Plat	Comp.	Used

Subdivision	Block	Lot	Plat	Bk.	Page
Freemans Heights		310	6		150

Brief Legal Description





Name On Return:

Photo	Call No.

FD-1

21-25		217
Map	Block	Parcel

Name On Deed: JACKSON, Charles, ETAL

Property Address: OAKMONT DR.

Property Acquired From:

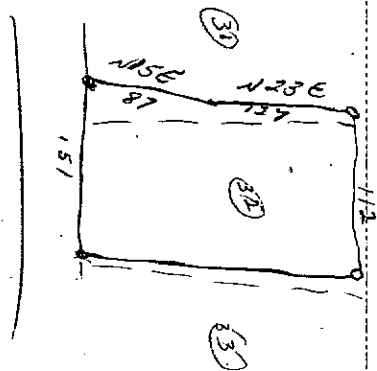
Acquired By:	Deed Will	Approximate Date Acquired:	Recorded Yes No	D.B. Pg.	Size (Dim. or Ac.)
--------------	-----------	----------------------------	-----------------	----------	--------------------

Bounded By:	N.	S.	E.	W.
-------------	----	----	----	----


Date	Grantor (From)	Grantee (To)	D.B.	Pg.	Type	W.D. Cons.
1-2-84	Jackson, Charles <sup>Etal</sup>	Madden, Jesse + Betty M.	408	612	CWD	
11-83	Jackson, Charles	Madden, Jesse + Betty M.	376	299	WD	12 <sup>00</sup> 10665
5-31-85	Madden, Jesse	Madden, Betty M.	465	179	Q	—

City	G.M.D.	L.D.	L.L.	Dimensions	Acreage				
					Return	Deed	Plat	Comp.	Used
		21	1121	125x222 Twp					
Subdivision					Block	Lot	Plat Book	Page	
						31	6	150	

Brief Legal Description:







MAP --- BLOCK --- PAR --- SUB ---  
 Name On Return: OLD: 2125  
 Name On Deed: JACKSON, NEW: 2112D  
 043 Note Call

FD-1  
 21-25      218  
 Map      Block      Parcel


Property Address: OAKMONT DR  
 Property Acquired From:  
 Acquired By: Deed Will Approximate Date Acquired: Recorded Yes No D.B. Pg. Size (Dim. or Ac.)  
 Bounded By: N. S. E. W.

Date	Grantor (From)	Grantee (To)	D.B.	Pg.	Type	W.D. Cons.
1-2-87	Jackson, Charles <sup>Etal</sup>	Madden, Jesse + Betty M.	408	612	CWD	12.00
11-83	Jackson, Charles	Madden, Jesse + Betty M.	376	299	WD	12.00
5-21-85	Madden, Jesse	Madden, Betty M.	465	189	Q	
6-20-85	Madden, Betty M.	<sup>Darlene L.</sup> Stephens, Randy L. &	465	180	W	64.90

City	G.M.D.	L.D.	L.L.	Dimensions	Acreage				
		21	1121	114x221 IRR	Return	Deed	Plat	Comp.	Used

Subdivision	Block	Lot	Plat Book	Page
Freeman Heights		324	6	150


Brief Legal Description: 0 Pt of 31



Property	MAP	BLOCK	PAR	SUB		
Acct. No. From:	OLD: 2125		219			21-25
Acct. No.	NEW: 2112D		044			219
						Map
						Block
						Parcel

Date	Grantor (From)	Grantee (To)	D.B.	Pg.	Type	W.D. Cons
8-15-86	William Robert Bruce Jr. Bruce, Susan Kay &	Duffy, Judy Tanner, Scott	556	652	W/D	56' <sup>00</sup>
12/8/99	JUDY D. TANNER, SCOTT &	FREDENBURG, JENNIFER C.	3939	175	W/D	103. <sup>00</sup>
1/24/03	FREDENBURG, JENNIFER C.	LEGG, TREVOR J.	5851	156	W/D	122. <sup>00</sup>

City	G.M.D.	L.D.	L.L.	Dimensions	Acreage				
					Return	Deed	Plat	Comp.	Used
		21	1/21						
Subdivision					Block	Lot	Plat	BK.	Page
Freeman Heights					Pt. of	33 32	6		150
Brief Legal Description							26		77





FD-1

Name On Return:

Photo	Call No.

21-25		219
Map	Block	Parcel

Name On Deed: JACKSON, Charles ETAL


Property Address: OAKMONT DR.

Property Acquired From:

Acquired By: Deed  Will  Approximate Date Acquired: Recorded Yes  No  D.B.  Pg.  Size: (Dim. or Ac.)

Bounded By: N. S. E. W.

Date	Grantor (From)	Grantee (To)	D.B.	Pg.	Type	W.D. Cons.
7-3-84	Jackson, Charles <sup>Etal</sup>	Madden, Jesse + Betty/M.	408	612	CWD	
11-83	Jackson, Charles	Madden, Jesse + Betty/M.	376	299	WD	12 <sup>00</sup> 10/10/83
5-1-84	Madden, Jesse	Madden, Betty M.	404	612	QC	—
8-1-84	Madden, Betty	William Robert Bruce, Jr. Bruce Susan Kay &	412	425	QCD	
	City	G.M.D. L.D. L.L.	Dimensions		Acreage	
		21 1/21	116x220 IRR		Return	Deed Plat Comp Used
	Subdivision	Block	Plat Book	Page		
	Freeman Heights		33 6	150		
Brief Legal Description:			1/2 part 32		26	77



Property Acquired From:
Acct. No.


Photo	Call No
-------	---------

21-12D		45
Map	Block	Parcel

Date	Grantor (From)	Grantee (To)	D.B.	Pg.	Type	W.D. Cons
1/11/96	PRATT, JAMES E.	PRATT, MARY ELLEN	2285	228	QC	-0-
5/6/97	PRATT, JAMES E. & MARY ELLEN	BANK UNITED OF TEXAS	2718	35/29	DUP	-0-
5/6/97	BANK UNITED OF TEXAS	SECRETARY OF VETERANS AFFAIRS	8718	38	W/D	-0-

City	G.M.D.	L.D.	L.L.	Dimensions	Acreage				
					Return	Deed	Plat	Comp.	Used
		21	1121						

Subdivision	Block	Lot	Plat Bk.	Page
FREEMAN HEIGHTS PART II		PART 33 PART 34	260	267
Brief Legal Description				



MAP — BLOCK — PAR — SUB —

Name On Return: OLD: 2125 PAR: 220

Name On Deed: JACKSON NEW: 2112D PAR: 045 Call No

FD-1

21-25		220
Map	Block	Parcel

Property Address: OAKMONT DR. Property Acquired From:

Acquired By: Deed Will — Approximate Date Acquired: Recorded Yes No — D.B. — Pg. — Size: (Dim. or Ac.)


Bounded By: N. S. E. W.

Date	Grantor (From)	Grantee (To)	D.B.	Pg.	Type	W.D. Cons.
1-2-84	Jackson, Charles <sup>Etal</sup>	Madden, Jesse + Betty M.	408	612	CWP	
11-83	Jackson, Charles	Madden, Jesse + Betty M.	376	299	WD	12-80-10 lots
5-1-84	Madden, Jesse	Madden, Betty M.	404	612	9c	—
7-20-84	Madden, Betty M.	Pratt, James E. & Mary, Ellen	411	64	WD	62-20

City	G.M.D.	L.D.	L.L.	Dimensions	Acreage				
		21	1121	116X220 IRR	Return	Deed	Plat	Comp.	Used

Subdivision	Block	Plat of	Plat Book	Page
		34	6	150

Brief Legal Description: PART OF 33 26 67




FD-1

Name On Return:	MAP — BLOCK — PAR — SUB OLD: 2125	PAR 221	SUB	21-25	221	
Name On Deed: JACKSON	NEW: 2112D	046	Call No.	Map	Block	Parcel
Property Address: OAKMONT DR.			Property Acquired From:			
Acquired By:	Deed Will	Approximate Date Acquired:	Recorded Yes No	D.B. Pg.	Size: (Dim. or Ac.)	
Bounded By:	N.	S.	E.	W.		

Date	Grantor (From)	Grantee (To)	D.B.	Pg.	Type	W.D. Cons.
73	JACKSON, CHARLES ETAL	BARFIELD, CHRISTOPHER M.	228	650	W	270
12-19-77	BARFIELD, CHRISTOPHER M.	BARFIELD, CHRISTOPHER M. & LINDA L.	231	58	W	—

City	G.M.D.	L.D.	L.L.	Dimensions	Acreage				
					Return	Deed	Plat	Comp.	Used
				112x217 IRR					
Subdivision					Block	Lot	Plat Book	Page	
						35	5 <sup>(97)</sup>	150 <sup>(98)</sup>	

Brief Legal Description:






FD-1

Name On Return:	MAP BLOCK PAR SUB OLD: 2125 222	21-25		222
Name On Deed: JACKSON, <i>Charles M. et al</i>	NEW: 2112D	0470	Call No.	Map Block Parcel
Property Address: OAKMONT DR.	Property Acquired From:			
Acquired By:	Deed Will	Approximate Date Acquired:	Recorded Yes No	D.B. Pg. Size (Dim. or Ac.)
Bounded By:	N.	S.	E.	W.

Date	Grantor (From)	Grantee (To)	D.B.	Pg.	Type	W.D. Cons.
73	JACKSON, CHARLES ETAL	BARFIELD, CHRISTOPHER M.	228	649	W	229
12-19-77	BARFIELD, CHRISTOPHER M.	BARFIELD, CHRISTOPHER M. & LINDA L.	231	58	W	—

City	G.M.D.	L.D.	L.L.	Dimensions	Acreage				
					Return	Deed	Plat	Comp.	Used
		21	1121	108x212 JRR					
Subdivision					Block	Lot	Plat Book	Page	
						36	6 <sup>(9)</sup>	150 <sup>(28)</sup>	

Brief Legal Description:



FD-1

Name On Return:	P-3	MAP OLD: 2125	BLOCK	PAR 038	SUB
Name On Deed:	MAL	NEW: 2112D	048 to	to	


21-25	Block	30
Map	Block	Parcel

Property Address: OAKMONT DR.	Property Acquired From:
-------------------------------	-------------------------

Acquired By:	Deed Will	Approximate Date Acquired:	Recorded Yes No	D.B. Pg.	Size: (Dim. or Ac.)
--------------	-----------	----------------------------	-----------------	----------	---------------------

Bounded By:	N.	S.	E.	W.
-------------	----	----	----	----

Date	Grantor (From)	Grantee (To)	D.B.	Pg.	Type	W.D.Cons.
8-15-77		JENKINS, B.F.	116	106	4/2	5.00 5.00
4-20-82	Jenkins, B.F.	Maddox, Gary Stanley + Peggy Ann	124	36	W/D	25.20
1984	Maddox, Gary Stanley	Maddox, Peggy Ann	424	322	QCD	-0-
City		G.M.D./L.D.	L.L.	Dimensions		Acreage
		21	1120	120 X 200 1RR		Return Deed Plat Comp Used
Subdivision			Block	Lot	Plat Book	Page
CHEROKEE EST.			J	126	5	157
Brief Legal Description:						



Name On Return:	MAP	BLOCK	PAR.	SUB.	FD-1	21-25	37
	OLD: 2125	037					
Name On Deed:	NEW: 2112D	045	115	Call No.	Map	Block	Parcel


Property Address: <i>Oakmont Dr</i>	Property Acquired From:			
Acquired By: Deed <input type="checkbox"/> Will <input type="checkbox"/>	Approximate Date Acquired:	Recorded Yes <input type="checkbox"/> No <input type="checkbox"/>	D.B. <input type="checkbox"/> Pg. <input type="checkbox"/>	Size: (Dim. or Ac.)
Bounded By: N.	S.	E.	W.	

Date	Grantor (From)	Grantee (To)	D.B.	Pg.	Type	W.D. Cons.
6-16-78	<i>Insurance Corp. Mortgage Guaranty</i>	<i>Spencer, Gene H, Jr</i>	240	860	WD	33 <sup>00</sup>
1-30-89	<i>Spencer Gene H, Jr</i>	<i>Brown Wilma Noreen</i>	773	521	WD	25 <sup>00</sup>
3-31-89	<i>Brown Wilma Noreen</i>	<i>Christine Scheuerman Coleman, Harry J</i>	798	213	WD	35 <sup>50</sup>

City	G.M.D.	L.D.	L.L.	Dimensions	Acreage				
		21	1120	120 x 200	Return	Deed	Plat	Comp.	Used

Subdivision	Block	Lot	Plat Book	Page
<i>Cherokee Est.</i>	J	127	5	157

Brief Legal Description:



FD-1

Name On Return: *R-3 Maletta, GA.*  
 Name On Deed:

Photo      Call No.

21-25      37  
 Map      Block      Parcel

Property Address: *OAKMONT DR.*

Property Acquired From:

Acquired By:      Deed Will      Approximate Date Acquired:      Recorded Yes No      D.B. Pg.      Size (Dim. or Ac.)


Bounded By:      N.      S.      E.      W.

Date	Grantor (From)	Grantee (To)	D.B.	Pg.	Type	W.D. Cons.
<i>1/13/71</i>		<i>JENKINS B.F.</i>	<i>113</i>	<i>689</i>	<i>1/2</i>	<i>2.00</i> <i>5.00</i>
<i>4-19-72</i>	<i>Jenkins B.F.</i>	<i>Bradley Anne W. Bradley, William E. Jr.</i>	<i>123</i>	<i>620</i>	<i>1/2</i>	<i>28.30</i>
<i>3-14-77</i>	<i>Spencer Savings &amp; Loan Assoc.</i>	<i>Mortgage Guaranty Ins. Corp.</i>	<i>223</i>	<i>341</i>	<i>600</i>	<i>27.00</i>

City	G.M.D.	L.D.	L.L.	Dimensions	Acreage				
					Return	Deed	Plat	Comp.	Used
		<i>21</i>	<i>1120</i>	<i>120 x 200</i>					

Subdivision	Block	Lot	Plat Book	Page
<i>CHEROKEE EST.</i>	<i>J</i>	<i>127</i>	<i>5</i>	<i>157</i>

Brief Legal Description:






Property	MAP	BLOCK	PAR	SUB		
Acquired From:	OLD: 2125		036		21-25	36
Acct. No.	NEW: 2112D		P050)	Call No	Map	Block
						Parcel

Date	Grantor (From)	Grantee (To)	D.B.	Pg.	Type	W.D. Cons
10-10-84	Owenby, Michael W.	Myers, Richard & Cindy A.	422	599	WD	22 <sup>90</sup>
12-15-86	Myers, Richard & Cindy A.	Logan, Gilbert R. & Edna S.	591	635	WD	65 <sup>20</sup>

City	G.M.D.	L.D.	L.L.	Dimensions	Acreage				
		21	1120	120 x 200	Return	Deed	Plat	Comp.	Used
Subdivision					Block	Lot	Plat Bk.	Page	
Cherokee Est.					J	128	5	157	
Brief Legal Description									



Name On Return: *R-3 Acworth, GA*

Name On Deed:

Photo	Call No.

*FD-7*

<i>21-25</i>		<i>36</i>
Map	Block	Parcel


Property Address: *OAKMONT DR.*

Property Acquired From:

Acquired By: Deed  Will  Approximate Date Acquired: Recorded Yes  No  D.B.  Pg.  Size: (Dim. or Ac.)

Bounded By: N. S. E. W.

Date	Grantor (From)		Grantee (To)		D.B.	Pg.	Type	W.D. Cons.			
<i>3-19-71</i>	<i>HARWELL, JOHN B. SIMPSON, ROBERT H.</i>		<i>JERRY L. &amp; WHITMORE, TOMMY R.</i>		<i>112</i>	<i>202</i>	<i>w/d</i>	<i>21<sup>00</sup> RETT</i>			
<i>8/5/71</i>			<i>AARON, IRVIN W. JR.</i>		<i>115</i>	<i>542</i>	<i>w/d</i>	<i>22<sup>90</sup> RETT</i>			
<i>1-28-78</i>	<i>Aaron, Irvin W. Jr.</i>		<i>Owenby, Michael W.</i>		<i>243</i>	<i>391</i>	<i>WD</i>	<i>35<sup>50</sup></i>			
	City	G.M.D.	L.D.	L.L.	Dimensions		Acreage				
			<i>21</i>	<i>1120</i>	<i>120X200</i>		Return	Deed	Plat	Comp.	Used
	Subdivision				Block	Lot	Plat Book	Page			
	<i>CHEROKEE EST.</i>				<i>J</i>	<i>128</i>	<i>5</i>	<i>157</i>			
Brief Legal Description:											



Name On Return:		MAP .BLOCK	PAR	SUB		
NEW: 2112D		OLD: 2125	035		2125	35
Name On Deed:		051to	Call No.		Map	Block
Parcel						


Property Address: 1502 Oakmont Drive			Property Acquired From:			
Acquired By:	Deed Will	Approximate Date Acquired:	Recorded Yes No	D.B.	Pg.	Size: (Dim. or Ac.)
Bounded By:	N.	S.	E.	W.		

Date	Grantor (From)	Grantee (To)	D.B.	Pg.	Type	W.D. Cons.
7-22-91	Linda C. Hamrick, L.B. &	Linda V. Castle, Robert &	308	99	W	2230
2-4-92	Linda V. Castle, Robert &	Linda V. Castle, Robert F., Jr.	1135	282	WN	0

City	G.M.D.	L.D.	L.L.	Dimensions	Acreage				
					Return	Deed	Plat	Comp.	Used

Subdivision	Block	Lot	Plat Book	Page
Cherokee Est	J	129	5	157

Brief Legal Description:



FD-1

Name On Return:

Name On Deed:

Photo Call No.

2125 35  
Map Block Parcel


Property Address: 1502 Oakmont Dr

Property Acquired From:

Acquired By: Deed Will Approximate Date Acquired: Recorded Yes No D.B. Pg. Size: (Dim. or Ac.)

Bounded By: N. S. E. W.

Date	Grantor (From)	Grantee (To)	D.B.	Pg.	Type	W.D. Cons.					
4/23/76	Shoop, Larry E. & Judy A.	Faylene - Creswell, Robert B.	200	222	W	?					
2-23-79	Creswell, Robert B. & Faylene	Hambrick, L. B.	257	355	WD	5 <sup>00</sup>					
10-22-80	Hambrick, L. B.	Hamrick, L. B. & Linda C.	294	640	WD	-0-					
City		G.M.D.	L.D.	L.L.	Dimensions		Acreage				
			21	1120			Return	Deed	Plat	Comp.	Used
Subdivision						Block	Lot	Plat Book	Page		
Cherokee Est.						J	129	5	157		
Brief Legal Description:											





Name On Return: *R-3*  
*MALCOLM HAGGA*

Name On Deed:

Photo	Call No.
-------	----------

*FD-1*

<i>21-25</i>		<i>35</i>
Map	Block	Parcel

Property Address: *OAKMONT DR.*

Property Acquired From:

Acquired By: Deed  Will  Approximate Date Acquired: Recorded Yes  No  D.B.  Pg.  Size: (Dim. or Ac.)


Bounded By: N. S. E. W.

Date	Grantor (From)	Grantee (To)	D.B.	Pg.	Type	W.D. Cons.
<i>10-22-71</i>	<i>SIMPSON - HARWELL</i>	<i>SANDMANN, JOHN D.</i>	<i>117</i>	<i>388</i>	<i>w/d</i>	<i>2.00 per cent</i>
<i>1-17-75</i>	<i>Sandmann, John D.</i>	<i>Sandmann Const. Co.</i>	<i>175</i>	<i>59</i>	<i>w/d</i>	<i>4.00</i>
<i>10-14-75</i>	<i>Sandmann, Const. Co.</i>	<i>Shoop, Larry W. &amp; Judy A.</i>	<i>187</i>	<i>681</i>	<i>w/d</i>	<i>30%</i>

City	G.M.D.	L.D.	L.L.	Dimensions	Acreage				
					Return	Deed	Plat	Comp.	Used
		<i>21</i>	<i>1120</i>	<i>130 x 200</i>					

Subdivision	Block	Lot	Plat Book	Page
<i>CHEROKEE EST.</i>	<i>J</i>	<i>129</i>	<i>5</i>	<i>157</i>

Brief Legal Description:




Property Acquired From:	MAP BLOCK OLD: 2125	PAR SUB 034	21-25	34
Acct. No. 1502	NEW: 2112D Live	File No. 052	Map	Block
		Call No.		Parcel

Date	Grantor (From)	Grantee (To)	D.B.	Pg.	Type	W.D. Cons
2-4-92	Castle, Robert <sup>Linda V.</sup>	Castle, Robert F., Jr. <sup>Linda V.</sup>	1135	282	WD	0

City	G.M.D.	L.D.	L.L.	Dimensions	Acreage				
					Return	Deed	Plat	Comp.	Used
		21	1120	125 X 206					

Subdivision	Block	Lot	Plat Bk.	Page
Cherokee Est.	J	130	5	157

Brief Legal Description



Name On Return: \_\_\_\_\_

Photo	Call No.
-------	----------

FD-1

21-25		34
Map	Block	Parcel

Name On Deed: \_\_\_\_\_

Property Address: 1502 Oakmont Dr.

Property Acquired From: \_\_\_\_\_

Acquired By: Deed <input type="checkbox"/> Will <input type="checkbox"/>	Approximate Date Acquired: _____	Recorded Yes <input type="checkbox"/> No <input type="checkbox"/>	D.B. _____ Pg. _____	Size: (Dim. or Ac.) _____
--	----------------------------------	---	----------------------	---------------------------


Bounded By: N. \_\_\_\_\_ S. \_\_\_\_\_ E. \_\_\_\_\_ W. \_\_\_\_\_

Date	Grantor (From)	Grantee (To)	D.B.	Pg.	Type	W.D. Cons.
2-23-79	Robert B. Creswell, Faylene E.	Hambrick, L. B.	257	355	WD	5 <sup>0</sup>
10-27-80	Hambrick, L.B.	Hamrick, L.B. & Linda C.	294	640	WD	0
7/23/81	Hambrick, L.B. & Linda	Linda V. Castle Robert +	308	99	W	22 <sup>20</sup>

City	G.M.D.	L.D.	L.L.	Dimensions	Acreage				
					Return	Deed	Plat	Comp.	Used
		21	1120	125 x 206					

Subdivision	Block	Lot	Plat Book	Page
Cherokee Est.	J	130	5	157

Brief Legal Description: \_\_\_\_\_



Name On Return: *R-3 Mate/H.A., Jr*

Name On Deed:

Photo

Call No.

*FD-1*

21-25

34

Map

Block

Parcel


Property Address: *OAKMONT DR.*

Property Acquired From:

Acquired By: Deed  Will  Approximate Date Acquired: Recorded Yes  No  D.B.  Pg.  Size: (Dim. or Ac.)

Bounded By: N. S. E. W.

Date	Grantor (From)	Grantee (To)	D.B.	Pg.	Type	W.D. Cons.					
10-22-71	SIMPSON - HARWELL	SANDMANN, JOHN D.	117	388	w/d	2.00 <sup>00</sup> Ret					
10-10-75	Sandmann, John D.	Shoop, Larry E. & Judy A.	187	682	w/d	4.00					
4/23/76	shoop, Larry E. & Judy A.	Faylene Creswell, Robert B. &	200	222	w	?					
City		G.M.D.	L.D.	L.L.	Dimensions		Acreage				
			21	1120	125 X 200		Return	Deed	Plat	Comp.	Used
Subdivision							Block	Lot	Plat Book	Page	
CHEROKEE EST							J	130	5	157	
Brief Legal Description:											





MAP . . . BLOCK . . . PAR . . . SUB . . .  
 Property OLD: 2125 033  
 Acquired From: NEW: 2112D 053  
 Acct. No.


2/25		33
Map	Block	Parcel

Date	Grantor (From)	Grantee (To)	D.B.	Pg.	Type	W.D. Cons
5-287	Templin, Dennis E.	Joan K. Worley Psaareas, Peter J. &	125	343	W	85 <sup>00</sup> (2105)

City	G.M.D.	L.D.	L.L.	Dimensions	Acreage				
					Return	Deed	Plat	Comp.	Used
		21	120						

Subdivision	Block	Lot	Plat Bk.	Page
Cherokee Est.	J	131	5	157

Brief Legal Description



Name On Return: *R-3*  
 Name On Deed: *MARETTA, GA.*

Photo  Call No.

**FD-1**  
 21-25 Map 33 Block Parcel

Property Address: *DAKMONT DR.*

Property Acquired From:

Acquired By: Deed  Will  Approximate Date Acquired: Recorded Yes  No  D.B.  Pg.  Size: (Dim. or Ac.)

Bounded By: N. S. E. W.

Date	Grantor (From)	Grantee (To)	D.B.	Pg.	Type	W.D. Cons.
10-22-71	SIMPSON - HARWELL	SANDMANN, JOHN D.	117	388	w/d	2 <sup>00</sup> <i>Per</i>
5-19-72	Keeter, G.L.	<sup>Joyce</sup> BERRIDGE, William M. III	125	335	w/d	—
3-26-75	<sup>Joyce</sup> BERRIDGE, William M. III	Templin, DENNIS E.	178	556	w/d	39 <sup>00</sup>

City	G.M.D.	L.D.	L.L.	Dimensions	Acreage				
					Return	Deed	Plat	Comp.	Used
		21	1120	115 x 200					

Subdivision	Block	Lot	Plat Book	Page
<i>CHEROKEE EST.</i>	J	131	5	157

Brief Legal Description:

18

Property	MAP	BLOCK	PAR	SUB
Acquired From:	OLD: 2125		032	
Acct. No.	NEW: 2112D		054	Call No

2125		32
Map	Block	Parcel

Date	Grantor (From)	Grantee (To)	D.B.	Pg.	Type	W.D. Cons
5/2/87	Templin, Dennis E.	Jane K. Worley PsaPeas, Peter S. et	125	343	W	85 <sup>00</sup> (2105)

City	G.M.D.	L.D.	L.L.	Dimensions	Acreage				
					Return	Deed	Plat	Comp.	Used
		21	1120						

Subdivision	Block	Lot	Plat Bk.	Page
Cherokee Est.	5	132	5	157

Brief Legal Description

No.	Date	Particulars	Debit	Credit
1	1911	...		
2	1911	...		
3	1911	...		
4	1911	...		
5	1911	...		
6	1911	...		
7	1911	...		
8	1911	...		
9	1911	...		
10	1911	...		
11	1911	...		
12	1911	...		
13	1911	...		
14	1911	...		
15	1911	...		
16	1911	...		
17	1911	...		
18	1911	...		
19	1911	...		
20	1911	...		
21	1911	...		
22	1911	...		
23	1911	...		
24	1911	...		
25	1911	...		
26	1911	...		
27	1911	...		
28	1911	...		
29	1911	...		
30	1911	...		
31	1911	...		
32	1911	...		
33	1911	...		
34	1911	...		
35	1911	...		
36	1911	...		
37	1911	...		
38	1911	...		
39	1911	...		
40	1911	...		
41	1911	...		
42	1911	...		
43	1911	...		
44	1911	...		
45	1911	...		
46	1911	...		
47	1911	...		
48	1911	...		
49	1911	...		
50	1911	...		
51	1911	...		
52	1911	...		
53	1911	...		
54	1911	...		
55	1911	...		
56	1911	...		
57	1911	...		
58	1911	...		
59	1911	...		
60	1911	...		
61	1911	...		
62	1911	...		
63	1911	...		
64	1911	...		
65	1911	...		
66	1911	...		
67	1911	...		
68	1911	...		
69	1911	...		
70	1911	...		
71	1911	...		
72	1911	...		
73	1911	...		
74	1911	...		
75	1911	...		
76	1911	...		
77	1911	...		
78	1911	...		
79	1911	...		
80	1911	...		
81	1911	...		
82	1911	...		
83	1911	...		
84	1911	...		
85	1911	...		
86	1911	...		
87	1911	...		
88	1911	...		
89	1911	...		
90	1911	...		
91	1911	...		
92	1911	...		
93	1911	...		
94	1911	...		
95	1911	...		
96	1911	...		
97	1911	...		
98	1911	...		
99	1911	...		
100	1911	...		

Name On Return: *P-3*  
 Name On Deed: *MARITHA, GA*

Photo      Call No.

*FD-1*  
 21-25      32  
 Map      Block      Parcel

Property Address: *OAKMONT DR.*

Property Acquired From:

Acquired By:      Deed Will      Approximate Date Acquired:      Recorded Yes No      D.B. Pg.      Size (Dim. or Ac.)


Bounded By:      N.      S.      E.      W.

Date	Grantor (From)	Grantee (To)	D.B.	Pg.	Type	W.D. Cons.
11-26-71	SANDMANN, JOHN D.	KEETER, G.L.	118	334	w/d	2.00 <sup>02</sup> <del>1000</del>
5-19-72	Keeter, G.L.	<sup>Joyce</sup> BERRIDGE, William M, III	125	335	w/d	27.50
3-26-75	<sup>Joyce</sup> Berridge, William M, III +	Templin, DENNIS E.	178	556	WD	39.00

City	G.M.D.	L.D.	L.L.	Dimensions	Acreage				
					Return	Deed	Plat	Comp.	Used
		21	1120	115 X 200					

Subdivision	Block	Lot	Plat Book	Page
<i>CHEROKEE EST.</i>	J	132	5	157

Brief Legal Description:






Property Acquired From: Acct. No. <i>1454</i>	MAP BLOCK PAR SUB OLD: 2125	031	2/25	31	
	NEW: <i>2112D-ive</i>	0550			Call No
			Map	Block	Parcel

Date	Grantor (From)	Grantee (To)	D.B.	Pg.	Type	W.D. Cons
<i>9-27-85</i>	<i>Mary Winecote Mills Mills William D. Jr. &amp;</i>	<i>Nix Donnie &amp; Melanie B Bell, Daniel E. Martha</i>	<i>490</i>	<i>646</i>	<i>WD</i>	<i>15<sup>60</sup></i>
<i>6-7-86</i>	<i>Martha A. Bell Bell Daniel E. &amp;</i>	<i>Melanie B. Nix Donnie &amp;</i>	<i>552</i>	<i>358</i>	<i>WD</i>	<i>-0-</i>
<i>5-15-92</i>	<i>Melanie B. Nix, Donnie &amp;</i>	<i>Martha A. Bell Bell, Daniel E. &amp;</i>	<i>1205</i>	<i>295</i>	<i>WD</i>	<i>58<sup>00</sup></i>

City	G.M.D.	L.D.	L.L.	Dimensions	Acreage			
					Return	Deed	Plat Comp.	Used
		<i>21</i>	<i>1120</i>	<i>152.1 x 200</i>				
Subdivision					Block	Lot	Plat Bk.	Page
<i>Cherokee Estates</i>					<i>J</i>	<i>133</i>	<i>5</i>	<i>157</i>
Brief Legal Description								



Name On Return:

Photo	Call No.

FD-1

21-25		31
Map	Block	Parcel

Name On Deed:

Property Address: <sup>454</sup> Oakmont Dr

Property Acquired From:

Acquired By:	Deed <input type="checkbox"/> Will <input type="checkbox"/>	Approximate Date Acquired:	Recorded Yes <input type="checkbox"/> No <input type="checkbox"/>	D.B. <input type="checkbox"/> Pg. <input type="checkbox"/>	Size: (Dim. or Ac.)
--------------	---	----------------------------	---	--	---------------------


Bounded By:	N.	S.	E.	W.
-------------	----	----	----	----

Date	Grantor (From)	Grantee (To)	D.B.	Pg.	Type	W.D. Cons.
8-23-78	Brenda L. Abernathy, William B. & Steven L. Gaus	Gaus, Steven L.	235	933	WD	35 <sup>50</sup>
3/13/81	Gaus, Kyna will of	Gaus, Kyna	304	342	W	—
10-82	Gaus, Kyna	Mills, Wm. D. & Mary W.	331	642	WD	18 <sup>00</sup>

City	G.M.D.	L.D.	L.L.	Dimensions	Acreage				
					Return	Deed	Plat	Comp.	Used
		21	1120	152.1 x 200 IRR					

Subdivision	Block	Lot	Plat Book	Page
Cherokee Est.	J	133	5	157

Brief Legal Description:



Name On Return: B-3  
MAREITHA, GA

Photo	Call No.
-------	----------

21-25		31
Map	Block	Parcel

Name On Deed:


Property Address: OAKMONT DR.

Property Acquired From:

Acquired By:	Deed <input type="checkbox"/> Will <input type="checkbox"/>	Approximate Date Acquired:	Recorded Yes <input type="checkbox"/> No <input type="checkbox"/>	D.B. <input type="checkbox"/> Pg. <input type="checkbox"/>	Size: (Dim. or Ac.)
--------------	---	----------------------------	---	--	---------------------

Bounded By:	N.	S.	E.	W.
-------------	----	----	----	----

Date	Grantor (From)	Grantee (To)	D.B.	Pg.	Type	W.D. Cons.					
<u>5/19/71</u>		<u>GRADY H. W.</u> <u>WILLIAMS, HAROLD L.</u>	<u>115</u>	<u>430</u>	<u>W/D</u>	<u>2. RT</u>					
<u>5-19-72</u>	<u>Sandman, John D.</u>	<u>Gladys</u> <u>Crawford, Joseph L.</u>	<u>125</u>	<u>346</u>	<u>W/D</u>	<u>2 1/2</u>					
<u>12/74</u>	<u>Crawford, Gladys</u>	<u>Brenda L.</u> <u>Abernathy, William B.</u>	<u>167</u>	<u>524</u>	<u>W</u>	<u>3<sup>00</sup></u>					
City		G.M.D.	L.D.	L.L.	Dimensions		Acreage				
			<u>21</u>	<u>1120</u>	<u>152.1 x 200</u>	<u>1RR</u>	Return	Deed	Plat	Comp.	Used
Subdivision							Block	Lot	Plat Book	Page	
<u>CHEROKEE EST.</u>							<u>J</u>	<u>133</u>	<u>5</u>	<u>157</u>	
Brief Legal Description:											




Name On Return:	MAP — BLOCK OLD: 2125	PAR — SUB 046	FD-1 21-25			46
Name On Deed:	NEW: 2112D	056	Plat	Call No.	Map	Block Parcel
Property Address:			Property Acquired From:			
Acquired By:	Deed <input type="checkbox"/> Will <input type="checkbox"/>	Approximate Date Acquired:	Recorded Yes <input type="checkbox"/> No <input type="checkbox"/>	D.B. — Pg. —	Size: (Dim. or Ac.)	
Bounded By:	N.	S.	E.	W.		

Date	Grantor (From)	Grantee (To)	D.B.	Pg.	Type	W.D. Cons.
1-20-78	Winfrey, Sandra Jean	Bell, Daniel Eugene	232	175	WD	37 <sup>90</sup>

City	G.M.D.	L.D.	L.L.	Dimensions	Acreage				
					Return	Deed	Plat	Comp.	Used
		21	1120	125 x 145 IRR					
Subdivision					Block	Lot	Plat Book	Page	
Cherokee Est					G	91	5	157	

Brief Legal Description:





FD-1

Name On Return: P-3 Acworth, GA.

Photo	Call No.
-------	----------

21-25	46	
Map	Block	Parcel

Name On Deed:

Property Address: OAKMONT DR

Property Acquired From:

Acquired By: Deed  Will  Approximate Date Acquired: Recorded Yes  No  D.B.  Pg.  Size: (Dim. or Ac.)


Bounded By: N. S. E. W.

Date	Grantor (From)	Grantee (To)	D.B.	Pg.	Type	W.D. Cons.
9/15/71		YOUNG, MAYNARD E. JR.	116	425	W/D	P. 10 3, RTT
12/6/72	Young, Maynard E. Jr.	McClendon, James P. Jr.	120	458	W/D	36.00
1-20-78	Winfrey, Terry Ross	Winfrey, Sandra Jean	232	774	QCD	-0-

City	G.M.D.	L.D.	L.L.	Dimensions	Acreage				
					Return	Deed	Plat	Comp.	Used
		21	1120	125x145 IRR					

Subdivision	Block	Lot	Plat Book	Page
CHEROKEE EST	G	91	5	157

Brief Legal Description:



Name On Return:

MAP — BLOCK PAR — SUB —  
 OLD: 2125 047

FD-1  
 21-25 47  
 Map Block Parcel

Name On Deed:

NEW: 21120 057

Property Address:

Property Acquired From:

Acquired By:

Deed Will

Approximate Date Acquired:

Recorded Yes No

D.B. Pg.

Size: (Dim. or Ac.)

Bounded By:


N. S. E. W.

Date	Grantor (From)	Grantee (To)	D.B.	Pg.	Type	W.D. Cons.
'80	Sanders, Claudia Jean	Johnson, Claudia J. Sanders			Per '80 Return	
6-8-88	N/K/A Claudia G. Johnson Sanders, Claudia Jean	Shirley G. Bryant, Randy T. &	719	363	W.D.	6350

City	G.M.D.	L.D.	L.L.	Dimensions	Return	Deed	Plat	Comp.	Used
		21	1120						

Subdivision	Block	Lot	Plat Book	Page
Cherokee Est.	4	90	5	157

Brief Legal Description:



Name On Return: *P-3 Acworth, G.H.*

Photo Call No.

*FD-1*  
 2125 47  
 Map Block Parcel

Name On Deed:

Property Address: *HILLCREST DR.*

Property Acquired From:


Acquired By: Deed  Will  Approximate Date Acquired: Recorded Yes  No  D.B.  Pg.  Size: (Dim. or Ac.)

Bounded By: N. S. E. W.

Date	Grantor (From)	Grantee (To)	D.B.	Pg.	Type	W.D. Cons.
3-30-71	<i>HARWELL, JOHN B. SIMPSON, ROBERT H.</i>	<i>BLACKMON, VINSON J. ROGERS, ERNEST H.</i>	<i>112</i>	<i>88</i>	<i>w/d</i>	<i>2.50 RETT</i>
8-5-71		<i>SANDERS, JOHN C.</i>	<i>115</i>	<i>547</i>	<i>w/d</i>	<i>24.90 RETT</i>
11-19-76	<i>Sanders, John Clifford</i>	<i>Sanders, Claudia JEAN</i>	<i>210</i>	<i>139</i>	<i>QCD</i>	<i>—</i>

City	G.M.D.	L.D.	L.L.	Dimensions	Acreage				
					Return	Deed	Plat	Comp.	Used
		<i>21</i>	<i>1120</i>	<i>150x186 112R</i>					
Subdivision					Block	Lot	Plat Book	Page	
<i>CHEROKEE EST.</i>					<i>G</i>	<i>90</i>	<i>5</i>	<i>157</i>	

Brief Legal Description:



FD-1

MAP	BLOCK	PAR	SUB
OLD: 2125	048		
NEW: 2112D	1058	Call No	

Property *Add.*  
 Acquired From: *Nilcrest Drive*  
 Acct. No.


21-25		48
Map	Block	Parcel

Date	Grantor (From)	Grantee (To)	D.B.	Pg.	Type	W.D. Cons
<i>4-19-84</i> <i>7-30-84</i>	<i>Brown, Doreen</i>	<i>Anita P. Halstead, Marion J. ?</i>	<i>593</i> <i>412</i>	<i>376</i> <i>480</i>	<i>OOD</i> <i>WD</i>	<i>-500</i> <i>25.00</i>

City	G.M.D.	L.D.	L.L.	Dimensions	Acreage				
					Return	Deed	Plat	Comp.	Used
		<i>21</i>	<i>1120</i>	<i>140.2 x 195.1</i>					

Subdivision	Block	Lot	Plat Bk.	Page
<i>Cherokee Est.</i>	<i>G</i>	<i>89</i>	<i>5</i>	<i>157</i>

Brief Legal Description





FD-1

Name On Return:

Photo	Call No.
-------	----------

21-25		48
Map	Block	Parcel

Name On Deed:

Property Address: *Hillcrest Drive*

Property Acquired From:

Acquired By: Deed  Will  Approximate Date Acquired: Recorded Yes  No  D.B.  Pg.  Size: (Dim. or Ac.)


Bounded By: N. S. E. W.

Date	Grantor (From)	Grantee (To)	D.B.	Pg.	Type	W.D. Cons.
1-4-79	<i>Onkes, Jerry Allen</i>	<i>Mitchell, Thomas E. Jr.</i>	253	809	WD	350
5-18-82	<i>Mitchell, Thomas E. Jr. 1/2 int. Patricia M.</i>	<i>Mitchell, Patricia M. 1/2 int.</i>	312	116	QCD	-0-
7-30-84	<i>Mitchell, Thomas E. Jr.</i>	<i>Brown, Noreen</i>	412	479	WD	1500

City	G.M.D.	L.D.	L.L.	Dimensions	Acreage				
					Return	Deed	Plat	Comp.	Used
		21	1/20	140.2 x 195.1					

Subdivision	Block	Lot	Plat Book	Page
<i>Cherokee Est.</i>	<i>G</i>	<i>89</i>	<i>5</i>	<i>157</i>

Brief Legal Description:



Name On Return: <sup>R-3</sup> Acworth, GA  
 Name On Deed:

Photo      Call No.

FD-1  
 21-25      48  
 Map      Block      Parcel

Property Address: HILLCREST DR.

Property Acquired From:

Acquired By: Deed Will      Approximate Date Acquired:      Recorded Yes No      D.B. Pg.      Size (Dim. or Ac.)


Bounded By: N.      S.      E.      W.

Date	Grantor (From)	Grantee (To)	D.B.	Pg.	Type	W.D. Cons.
11-9-71	SIMPSON - HARWELL	GREEN, JAMES W.	117	682	W/D	2.70
5-26-72	Greene, James W.	Roberts, John Llewellyn, Jr.	125	526	W/D	28.50
1-16-75	Roberts, John Llewellyn	DAKES, Jerry Allen	175	191	WD	34.00

City	G.M.D.	L.D.	L.L.	Dimensions	Acreage				
					Return	Deed	Plat	Comp.	Used
		21	1120	140.2 x 195.1 1RR					

Subdivision	Block	Lot	Plat Book	Page
CHEROKEE EST	G	89	5	157

Brief Legal Description:



Property Acquired From:	MAP BLOCK PAR SUB OLD: 2125	049		2125		49
Asst. No. 5737	NEW 2112D	P1059	Call No	Map	Block	Parcel

Date	Grantor (From)	Grantee (To)	D.B.	Pg.	Type	W.D. Cons
6-10-87	Edna L. Washington, Willie James	James N. & Ann J. Giller + Handwerk, Russell F. & Nancy	634	234	W	28 <sup>90</sup>

City	G.M.D.	L.D.	L.L.	Dimensions	Acreage				
		21	1120		Return	Deed	Plat	Comp.	Used
Subdivision					Block	Lot	Plat Bk.	Page	
Cherokee Est.					G	88	5	157	

Brief Legal Description

1			
2			
3			
4			
5			
6			
7			
8			
9			

10

Name On Return: *P-3 Acworth, GA.*

Name On Deed:

Photo

Call No.

*FD-1*

*21-25*

*49*

Map Block Parcel

Property Address: *HILLCREST DR.*

Property Acquired From:

Acquired By: Deed  Will  Approximate Date Acquired: Recorded Yes  No  D.B.  Pg.  Size: (Dim. or Ac.)


Bounded By: N. S. E. W.

Date	Grantor (From)	Grantee (To)	D.B.	Pg.	Type	W.D. Cons.
<i>10-21-71</i>	<i>SIMPSON - HARWELL</i>	<i>MANOUS, Billy J.</i>	<i>117</i>	<i>279</i>	<i>w/d</i>	<i>2.50<sup>50</sup> red</i>
<del><i>3-11-72</i></del>	<del><i>MANOUS, Billy J. B.</i></del>	<del><i>Stalnaker, Richard A.</i></del>	<del><i>22</i></del>	<del><i>339</i></del>	<del><i>w/d</i></del>	<del><i>2850</i></del>
<i>5-20-77</i>	<i>Stalnaker, Richard A.</i>	<i>Washington, Willie James + Edna L.</i>	<i>217</i>	<i>722</i>	<i>WD</i>	<i>3900</i>

City	G.M.D.	L.D.	L.L.	Dimensions	Acreage				
					Return	Deed	Plat	Comp.	Used
		<i>21</i>	<i>1120</i>	<i>120x203 1RR</i>					

Subdivision	Block	Lot	Plat Book	Page
<i>CHEROKEE EST</i>	<i>G</i>	<i>88</i>	<i>5</i>	<i>157</i>

Brief Legal Description:





Name On *R-3*  
Return: *Acwd. Th. L.A.*

Name On Deed:

MAP BLOCK PAR SUB  
OLD: 2125  
NEW: 2112D

050  
0600to Cnll No.

*FD-1*

<i>21-25</i>		<i>50</i>
Map	Block	Parcel

Property Address: *HILLCREST DR.*

Property Acquired From:

Acquired By: Deed  Will  Approximate Date Acquired: Recorded Yes  No  D.B.  Pg.  Size: (Dim. or Ac.)


Bounded By: N. S. E. W.

Date	Grantor (From)	Grantee (To)	D.B.	Pg.	Type	W.D. Cons.
<i>10-29-71</i>	<i>SIMPSON - HARWELL</i>	<i>MANOUS, BILLY J.</i>	<i>117</i>	<i>438</i>	<i>w/o</i>	<i>2.50<sup>00</sup></i>
<i>1-72</i>	<i>MANOUS, BILLY J.</i>	<i>JOHNSTON, LOUIS F.</i>	<i>120</i>	<i>476</i>	<i>w/o</i>	<i>25<sup>20</sup></i>
<i>11/28/00</i>	<i>JOHNSTON, LOUIS F.</i> <i>(ESTATE)</i>	<i>KINNAIRD, DORIS A.; COOPER, CYNTHIA; BORLE, KATHERINE K.</i>	<i>4373</i>	<i>333</i>	<i>EXEC. DEED</i>	<i>-0</i>

City	G.M.D.	L.D.	L.L.	Dimensions	Acreage				
					Return	Deed	Plat	Comp.	Used
		<i>21</i>	<i>1120</i>	<i>120 X 211 1RR</i>					

Subdivision	Block	Lot	Plat Book	Page
<i>CHEROKEE EST.</i>	<i>G</i>	<i>87</i>	<i>5</i>	<i>157</i>

Brief Legal Description:



FD-1

Name On Return: <i>R-3 Acw</i>	MAP - BLOCK OLD: 2125	PAR - SUB 051	21-25	51
Name On Deed:	NEW: 2112D	Photo 061	Call No.	Map      Block      Parcel

Property Address: <i>Hillcrest Dr.</i>		Property Acquired From:		
Acquired By: Deed <input type="checkbox"/> Will <input type="checkbox"/>	Approximate Date Acquired:	Recorded Yes <input type="checkbox"/> No <input type="checkbox"/>	D.B. <input type="checkbox"/> Pg. <input type="checkbox"/>	Size: (Dim. or Ac.)
Bounded By:	N.	S.	E.	W.

Date	Grantor (From)	Grantee (To)	D.B.	Pg.	Type	W.D. Cons.
<del>10-22-77</del>	<del>Simpson Harwell</del>	<del>Sandmann, John D.</del>	<del>117</del>	<del>388</del>	<del>W</del>	<del>2<sup>BY</sup> 1/2</del>
1/27/76	Sandmann, John D.	Johnston, Louis F.	191	85	W	150

City	G.M.D.	L.D.	L.L.	Dimensions	Acreage				
					Return	Deed	Plat	Comp.	Used
		21	1120	120 X 219.2 1RP					


Subdivision	Block	Lot	Plat Book	Page
<i>Cherokee Est.</i>	<i>G</i>	<i>86</i>	<i>5</i>	<i>157</i>

Brief Legal Description:

---



---



Name On Return: <i>R-3</i>	MAP BLOCK PAR SUB	FD-1
OLD: 2125	052	21-25
Name On Deed: <i>Account to [unclear]</i>	NEW: 2112D	52
	0620 Cali No.	Map Block Parcel

Property Address: <i>HILLCREST DR.</i>	Property Acquired From:			
Acquired By: Deed <input type="checkbox"/> Will <input type="checkbox"/>	Approximate Date Acquired:	Recorded Yes <input type="checkbox"/> No <input type="checkbox"/>	D.B. <input type="checkbox"/> Pg. <input type="checkbox"/>	Size: (Dim. or Ac.)
Bounded By: N.	S.	E.	W.	


Date	Grantor (From)	Grantee (To)	D.B.	Pg.	Type	W.D.Cons.
10-22-71	SIMPSON-HARWELL	SANDMANN, JOHN D.	117	388	w/d	2.00 Rets
12/1/92	SANDMAN, JOHN D.	LONG, TANICE	1411	323	SHERIFFS DEED	1.50

City	G.M.D.	L.D.	L.L.	Dimensions	Acreage				
					Return	Deed	Plat	Comp.	Used
		21	1120	120x227.5 IRR					

Subdivision	Block	Lot	Plat Book	Page
CHEROKEE EST.	G	85	5	157

Brief Legal Description:

REC.  
3-10-93



Property Acquired From:	MAP - BLOCK OLD: 2125	PAR - SUB 053	21-25	53
Acct. No.	NEW: 2112D	Photo 063	Map	Block
		Call No		Parcel


See 1-31-98

Date	Grantor (From)	Grantee (To)	D.B.	Pg.	Type	W.D. Cons
10-1-78	Hughes, Lillian Bennett	Bennett, Troy W.	886	231	DCO	0
2-18-92	Bennett, Troy W.	Tanusplace, Inc (thel)	1135	97	WD	21050 1050

City	G.M.D.	L.D.	L.L.	Dimensions	Acreage				
		21	1120		Return	Deed	Plat	Comp.	Used

Subdivision	Block	Lot	Plat	Bk.	Page
Cherokee Est.	G	84	5		157

Brief Legal Description






FD-1

Name On Return: R-3 Awarth, G.A.			21-25		53
Name On Deed:	Photo	Call No.	Map	Block	Parcel
Property Address: HILLCREST DR.	Property Acquired From:				
Acquired By:	Deed <input type="checkbox"/> Will <input type="checkbox"/>	Approximate Date Acquired:	Recorded Yes <input type="checkbox"/> No <input type="checkbox"/>	D.B. <input type="checkbox"/> Pg. <input type="checkbox"/>	Size: (Dim. or Ac.)
Bounded By:	N.	S.	E.	W.	

Date	Grantor (From)	Grantee (To)	D.B.	Pg.	Type	W.D.Cons.
11-17-71	SIMPSON-HARWELL	YOUNG, MAYNARD	118	157	W/D	3.00 3. RETT
6-23-72	Young, Maynard	Hughes, Stephen Rufus	127	28	W/D	25.90
5/5/75	Hughes, Stephen Rufus	Hughes, Lillian Bennett	180	796	WD	—
	City	G.M.D.	L.D.	L.L.	Dimensions	Acreage
			21	1120	120 x 223.8 1RR	Return Deed Plat Comp Used
	Subdivision	Block	Lot	Plat Book	Page	
	CHEROILEE EST.	G	84	5	157	
Brief Legal Description:						



Acq 7-31-80

MAP	BLOCK	PAR	SUB
OLD: 2125		054	
NEW: 2112D		Photo 064	Call No

Property Acquired From:
Acct. No.


21-25		54
Map	Block	Parcel

Date	Grantor (From)	Grantee (To)	D.B.	Pg.	Type	W.D. Cons
10-1-78	Hughes, Lillian Bennett	Bennett, Troy W.	886	237	QCD	0
2-18-92	Bennett, Troy W.	Tanus Place, Inc. (The)	1135	97	WD	2 hrs 10-5

City	G.M.D.	L.D.	L.L.	Dimensions	Acreage				
		21	1120		Return	Deed	Plat	Comp.	Used

Subdivision	Block	Lot	Plat Bk.	Page
Cherokee Est.	6	83	5	157

Brief Legal Description



FD-1


Name On Return: <u>R-3</u> <u>Aconor Th, GA</u>
Name On Deed:

Photo	Call No.
-------	----------

<u>21-25</u>		<u>54</u>
Map	Block	Parcel

Property Address: <u>HILLCREST DR.</u>	Property Acquired From:			
Acquired By: Deed <input type="checkbox"/> Will <input type="checkbox"/>	Approximate Date Acquired:	Recorded Yes <input type="checkbox"/> No <input type="checkbox"/>	D.B. <input type="checkbox"/> Pg. <input type="checkbox"/>	Size: (Dim. or Ac.)
Bounded By: N.	S.	E.	W.	

Date	Grantor (From)	Grantee (To)	D.B.	Pg.	Type	W.D.Cons.				
<u>11-17-71</u>	<u>SIMPSON - HARWELL</u>	<u>YOUNG, MAYNARD</u>	<u>118</u>	<u>157</u>	<u>W/D</u>	<u>3<sup>00</sup> <del>Relt</del></u>				
<u>6-72</u>	<u>YOUNG, MAYNARD</u>	<u>HUGHES, STEPHEN RUFUS</u>	<u>127</u>	<u>78</u>	<u>W/D</u>	<u>25<sup>90</sup></u>				
<u>5-5-75</u>	<u>HUGHES, STEPHEN RUFUS</u>	<u>HUGHES, LILLIAN BENNETT</u>	<u>180</u>	<u>796</u>	<u>W/D</u>	<u>-</u>				
	City	G.M.D.	L.D.	L.L.	Dimensions	Acreage				
			<u>21</u>	<u>1120</u>	<u>110 X 220 1RR</u>	Return	Deed	Plat	Comp.	Used
	Subdivision	Block	Lot	Plat Book	Page					
	<u>CHEROKEE EST.</u>	<u>G</u>	<u>83</u>	<u>5</u>	<u>157</u>					
Brief Legal Description:										



FD-1

Name On Return: <i>P-3 AC</i>	MAP OLD: 2125	BLOCK	PAR. 055	SUB	21-25		55
Name On Deed:	NEW: 2112D		065	01 No	Map	Block	Parcel


Property Address: <i>HILLCREST DR.</i>	Property Acquired From:			
Acquired By: Deed <input type="checkbox"/> Will <input type="checkbox"/>	Approximate Date Acquired:	Recorded Yes <input type="checkbox"/> No <input type="checkbox"/>	D.B. <input type="checkbox"/> Pg. <input type="checkbox"/>	Size: (Dim. or Ac.)
Bounded By: N.	S.	E.	W.	

Date	Grantor (From)	Grantee (To)	D.B.	Pg.	Type	W.D.Cons.
3-22-71	<i>HARWELL, JOHN B. SIMPSON, ROBERT H.</i>	<i>HENDON, JOHN T. JR. &amp; MARY B.</i>	112	46	w/d	2. <sup>50</sup> <del>RET</del>
3-19-84	<i>MARY Hendon, John T. Jr. &amp;</i>	<i>Sheila D. DAUGHERTY, LARRY G. &amp;</i>	370	267	W	59 <sup>90</sup>

City	G.M.D.	L.D.	L.L.	Dimensions	Acreage				
		21	1120 1185	110 x 216.3	Return	Deed	Plat	Comp.	Used

Subdivision	Block	Lot	Plat Book	Page
<i>CHEROKEE EST</i>	<i>G</i>	<i>82</i>	<i>5</i>	<i>157</i>

Brief Legal Description:






Name On Return:	MAP	BLOCK	PAR	SUB	27-23	56	
	OLD: 2125		056				
Name On Deed:	NEW: 2112D	Photo	Call No.		Map	Block	Parcel
		066					
Property Address:				Property Acquired From:			
Acquired By:	Deed Will	Approximate Date Acquired:	Recorded Yes No	D.B.	Pg.	Size: (Dim. or Ac.)	
Bounded By:	N.	S.	E.	W.			

Date	Grantor (From)	Grantee (To)	D.B.	Pg.	Type	W.D. Cons.
3/21/77	FREDDIE GARNER	BARGERON, DAVID M & JANICE M	214	28	W	28.20
12-28-78	Sanice m. BARGERON, David M &	Hinson, Malcom & Bernice C	253	743	WD	470
8/29/80	Hinson, Malcom & Bernice	Rissmiller, Mura A.	291	141	W	1500

City	G.M.D.	L.D.	L.L.	Dimensions	Acreage				
					Return	Deed	Plat	Comp.	Used
		21	1185						
Subdivision					Block	Lot	Plat Book	Page	
CHEROKEE EST.					G	81	5	151	

Brief Legal Description:



FD-1

Name On Return: *R-3 Acworth, GA*

Photo	Call No.
-------	----------

<i>21-25</i>		<i>56</i>
Map	Block	Parcel

Name On Deed:

Property Address: *HILLCREST DR.*

Property Acquired From:

Acquired By:	Deed <input type="checkbox"/> Will <input type="checkbox"/>	Approximate Date Acquired:	Recorded Yes <input type="checkbox"/> No <input type="checkbox"/>	D.B. <input type="checkbox"/> Pg. <input type="checkbox"/>	Size: (Dim. or Ac.)
--------------	---	----------------------------	---	--	---------------------


Bounded By:	N.	S.	E.	W.
-------------	----	----	----	----

Date	Grantor (From)	Grantee (To)	D.B.	Pg.	Type	W.D. Cons.
<del>3-29-71</del>	<del>HARWELL, JOHN B. SIMPSON, ROBERT H.</del>	<del>SIMPSON HARWELL BUILDERS INC</del>	<del>112</del>	<del>59</del>	<del>W/D</del>	<del>2.50 2. RETT</del>
<del>12-13-71</del>	<del>SIMPSON-HARWELL BUILDERS INC.</del>	<del>TOWNS, FRED R.</del>	<del>119</del>	<del>93</del>	<del>W/D</del>	<del>21.10 21. RETT</del>
2-16-77	TOWNS, Fred R.	GARNER, Freddie	212	2	WD	3 <sup>00</sup>

City	G.M.D.	L.D.	L.L.	Dimensions	Acreage				
					Return	Deed	Plat	Comp.	Used
		21	1185	110 X 215.8 IRR					

Subdivision	Block	Lot	Plat Book	Page
<i>CHEROKEE EST.</i>	<i>G</i>	<i>81</i>	<i>5</i>	<i>157</i>

Brief Legal Description:



Name On Return:	MAP BLOCK	PAR SUB	21-25	57
Name On Deed:	OLD: 2125	057		
	NEW: 2112D	Photo 067	Call No.	

Property Address:	Property Acquired From:
-------------------	-------------------------

Acquired By:	Deed Will	Approximate Date Acquired:	Recorded Yes No	D.B. Pg.	Size: (Dim. or Ac.)
--------------	-----------	----------------------------	-----------------	----------	---------------------


Bounded By:	N.	S.	E.	W.
-------------	----	----	----	----

Date	Grantor (From)	Grantee (To)	D.B.	Pg.	Type	W.D. Cons.
10-2-75	McPherson, Charles & Betty	FLEEMAN, Hollis J	187	310	-	-
10-6-80	Fleeman, Hollis J.	Smith, Tracy, Jr. & Anne Linda	293	724	-	25.30

City	G.M.D.	L.D.	L.L.	Dimensions	Acreage				
		21	1185		Return	Deed	Plat	Comp.	Used

Subdivision	Block	Lot	Plat Book	Page
Cherokee Est.	4	80	5	157

Brief Legal Description:



Name On Return: *R-3*  
*Acworth, GA*

Name On Deed:

Photo      Call No.

*FD-1*

*21-35*      *57*

Map      Block      Parcel

Property Address: *HICKORY DR.*

Property Acquired From:

Acquired By:      Deed Will      Approximate Date Acquired:      Recorded Yes No      D.B. Pg.      Size (Dim. or Ac.)


Bounded By:      N.      S.      E.      W.

Date	Grantor (From)	Grantee (To)	D.B.	Pg.	Type	W.D.Cons.
<i>8/7/72</i>	<i>Smith, Raymond T.</i>	<i>Murray, Marion K.</i>	<i>129</i>	<i>23</i>	<i>W/D</i>	<i>29.50</i>
<i>7/25/73</i>	<i>Murray, Marion K.</i>	<i>McPherson, Charles Clifton Jr.</i>	<i>149</i>	<i>46</i>	<i>W/D</i>	<i>4.50</i>
<i>3/12/75</i>	<i>McPherson, Charles Clifton Jr.</i>	<i>McPherson, Betty Diane</i>	<i>177</i>	<i>463</i>	<i>W/D</i>	<i>—</i>

City	G.M.D.	L.D.	L.L.	Dimensions	Acreage				
					Return	Deed	Plat	Comp.	Used
		<i>21</i>	<i>1185</i>	<i>142.3x194.5 1RR</i>					

Subdivision	Block	Lot	Plat Book	Page
<i>CHEROKEE EST</i>	<i>G</i>	<i>80</i>	<i>5</i>	<i>157</i>

Brief Legal Description:





Name On Return: <i>P-3</i>	MAP BLOCK PAR SUB OLD: 2125 NEW: 2112D	058		<i>FD-1</i>	21-25		58
Name On Deed:		068 to	Call No.		Map	Block	Parcel


Property Address: <i>HICKORY DR.</i>	Property Acquired From:			
Acquired By: Deed <input type="checkbox"/> Will <input type="checkbox"/>	Approximate Date Acquired:	Recorded Yes <input type="checkbox"/> No <input type="checkbox"/>	D.B. <input type="checkbox"/> Pg. <input type="checkbox"/>	Size: (Dim. or Ac.)
Bounded By: N.	S.	E.	W.	

Date	Grantor (From)	Grantee (To)	D.B.	Pg.	Type	W.D.Cons.
<i>6-21-71</i>	<i>S &amp; H.</i>	<i>ALLISON, ROGER F. &amp; DIANE</i>	<i>114</i>	<i>266</i>	<i>w/d</i>	<i>-</i>
<i>7-9-85</i> <i>8-83</i>	<i>Allison, Roger F. &amp; Diane A</i>	<i>Brock, J.P. &amp; Mildred R</i>	<i>474</i> <i>365</i>	<i>691</i> <i>548</i>	<i>w</i> <i>w/d</i>	<i>18.50</i>
	Per 87 Tax Return	Brock, Mildred				


City	G.M.D.	L.D.	L.L.	Dimensions	Acreage				
					Return	Deed	Plat	Comp.	Used
		<i>21</i>	<i>1185</i>	<i>134.3 x 167.2 IRR</i>					

Subdivision	Block	Lot	Plat Book	Page
<i>CHEROKEE EST.</i>	<i>G</i>	<i>79</i>	<i>5</i>	<i>157</i>

Brief Legal Description:







Name On Return:	MAP BLOCK PAR SUB	059		2125		59
	OLD: 2125	0690	Call No.	Map	Block	Parcel
Name On Deed:	NEW: 2112D					


Property Address:			Property Acquired From:			
Acquired By:	Deed Will	Approximate Date Acquired:	Recorded Yes No	D.B. Pg.	Size: (Dim. or Ac.)	
Bounded By:	N.	S.	E.	W.		

Date	Grantor (From)	Grantee (To)	D.B.	Pg.	Type	W.D. Cons.
5/20/80	Lynch, Eugenia B.	McBryde Const. Co.	289	573	W	900
5/29/80	McBryde Const. Co.	Levy, Luce B. & Jerome W.	289	574	W	500
5/26/99	LEVY, JEROME W. ESTATE	LEVY, LUCE B.	3733	247	EX'S DOA	-0-

City	G.M.D.	L.D.	L.L.	Dimensions	Acreage				
					Return	Deed	Plat	Comp.	Used

Subdivision	Block	Lot	Plat Book	Page
Cherokee Est.	G	78	5	159

Brief Legal Description:



Name On Return: *R-3*  
*Acworth, GA*

Name On Deed:

Photo	Call No.
-------	----------

*FD-7*

<i>21-25</i>		<i>59</i>
Map	Block	Parcel


Property Address: *HICKORY DR.*

Property Acquired From:

Acquired By: Deed  Will  Approximate Date Acquired: Recorded Yes  No  D.B.  Pg.  Size: (Dim. or Ac.)

Bounded By: N. S. E. W.

Date	Grantor (From)				Grantee (To)				D.B.	Pg.	Type	W.D. Cons.	
<del>3-31-74</del>	<del>Harwell, John B. Simpson, Robert H.</del>				<del>SANDMANN, JOHN D.</del>				<del>112</del>	<del>84</del>	<del>w/d</del>	<del>3<sup>00</sup> RETT</del>	
11-10-71	SANDMANN, JOHN D.				LYNCH, JAMES MANDERSON				118	63	w/d	25 <sup>70</sup> RETT	
2-72	Lynch, James Manderon				Lynch, Eugenia				131	212	w/d	—	
City			G.M.D.	L.D.	L.L.	Dimensions			Acreage				
				21	1185	185x127 1RR			Return	Deed	Plat	Comp.	Used
Subdivision								Block	Lot	Plat Book	Page		
CHEROKEE EST								G	78	5	157		
Brief Legal Description:													






Property Acquired From:	MAP BLOCK PAR. SUB OLD: 2125	060	21-25	60
Acct. No: 5666	NEW: 2112 Drive	Photo 070	Call No	Map Block Parcel

Date	Grantor (From)	Grantee (To)	D.B.	Pg.	Type	W.D. Cons
7-16-90	Marshall, Gary	Kathryn H. Collier, DAVID W. & i	885	87	WD	28 <sup>90</sup>

City	G.M.D.	L.D.	L.L.	Dimensions	Acreage				
		21			Return	Deed	Plat	Comp.	Used

Subdivision	Block	Lot	Plat Bk.	Page
Cherokee Estates	B	102	5	157

Brief Legal Description



FD-1

Name On Return:

Photo Call No.

21-25 60  
Map Block Parcel

Name On Deed:


Property Address: 5666 Goldfield Drive

Property Acquired From:

Acquired By: Deed Will Approximate Date Acquired: Recorded Yes No D.B. Pg. Size: (Dim. or Ac.)

Bounded By: N. S. E. W.

Date	Grantor (From)	Grantee (To)	D.B.	Pg.	Type	W.D. Cons.			
2-25-82	Georgia Naderi-Mwahed, Abdolhossein	Rebecca J. Byrd, Richard C.	318	121	WD	21'0			
9-24-85	Byrd, Rebecca J.	Byrd, Richard C.	486	509	GED	0-			
9-24-85	Byrd, Richard C.	Marshall, Gary	486	510	WD	32'0			
City		G.M.D.	L.D.	L.L.	Dimensions				
			21						
		Acreage			Return	Deed	Plat	Comp.	Used
Subdivision					Block	Lot	Plat Book	Page	
Chero Kee Est.					G	102	5	157	
Brief Legal Description:									



FD-1

Name On Return:

Photo	Call No.
-------	----------

21-25		60
Map	Block	Parcel

Name On Deed:

Property Address:

Property Acquired From:

Acquired By:	Deed Will	Approximate Date Acquired:	Recorded Yes No	D.B. Pg.	Size (Dim. or Ac.)
--------------	-----------	----------------------------	-----------------	----------	--------------------


Bounded By:	N.	S.	E.	W.
-------------	----	----	----	----

Date	Grantor (From)	Grantee (To)	D.B.	Pg.	Type	W.D. Cons.
1977	Colonial Mortg. Comp.	<i>(Leg West. D.C.) Develop.</i> Secretary of Housing & Urban	223	20	WD	-0-
1-16-78	Urban Develop. Secretary of Housing & Suzanne Terese	Suzanne Terese Baker John E. Jr &	232	854	SWD	-0-
7-7-79	Suzanne Terese Baker, John E., Jr. &	Georgia Naderi-Morahed Abdolhossein &	271	100	WD	6 80

City	G.M.D.	L.D.	L.L.	Dimensions	Acreage				
		21			Return	Deed	Plat	Comp.	Used

Subdivision	Block	Lot	Plat Book	Page
Cherokee Est.	G	102	5	157

Brief Legal Description:



Name On Return: *R-3 Acworth, GA*

Name On Deed:

Photo

Call No.

*FD-1*

*21-25*

*60*

Map

Block

Parcel

Property Address: *GOLDFIELD DR.*

Property Acquired From:

Acquired By: Deed  Will  Approximate Date Acquired: Recorded Yes  No  D.B.  Pg.  Size: (Dim. or Ac.)

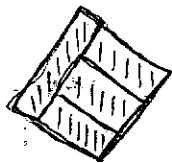
Bounded By: N. S. E. W.

Date	Grantor (From)	Grantee (To)	D.B.	Pg.	Type	W.D. Cons.
<del>3-29-71</del>	<del>HARDELL, JOHN B.</del> <del>SIMPSON, ROBERT H.</del>	<del>SIMPSON-HARDELL BUILDERS INC.</del>	<del>112</del>	<del>51</del>	<del>W/D</del>	<del>2.52</del> <del>2. RETT</del>
12-2-71	SIMPSON-HARDELL BUILDERS, INC.	WILLIS, CLAYTON W.	118	603	W/D	22 <sup>W</sup> RETT
2/25/76	Willis, Clayton W.	Pitts, Richard Lamar	193	579	W	30 <sup>20</sup>

City	G.M.D.	L.D.	L.L.	Dimensions	Acreage				
					Return	Deed	Plat	Comp.	Used
		21	1185	110 X 216.9					

Subdivision	Block	Lot	Plat Book	Page
<i>CHEROKEE EST</i>	<i>G</i>	<i>102</i>	<i>5</i>	<i>157</i>

Brief Legal Description:





100  
21-25-60

29189 271-100

WARRANTY DEED - FORM 36A.



STATE OF GEORGIA

COBB

County

THIS INDENTURE, made this 7th day of September in the year of our Lord One Thousand Nine Hundred and Seventy-nine between JOHN E. BAKER, JR. and SUZANNE TERESE BAKER of the State of Georgia and County of Cherokee and ABDOLJOSSEIN NADERI-NOVAIED and GEORGIA NADERI-NOVAIED of the State of Georgia and County of Cherokee of the first part

WITNESSETH: That the said parties of the first part, for and in consideration of the sum of TEN AND NO/100 (\$10.00) DOLLARS AND OTHER GOOD AND VALUABLE CONSIDERATIONS, in hand paid at and before the sealing and delivery of these presents, the receipt whereof is hereby acknowledged have granted, bargained, sold and conveyed and by these presents do grant, bargain, sell and convey unto the said parties of the second part, themselves, their successors, heirs and assigns, all that tract or parcel of land lying and being in Land Lot 1185, 21st District, 2nd Section, Cherokee County, Georgia, and being Lot 102, Block G of Cherokee Estates as per plat recorded in Plat Book 5, page 157, Cherokee County Records, which plat is hereby referred to and made a part of this description, being improved property known as 5666 Goldfield Drive, according to the present system of numbering houses in Cherokee County, Georgia.

Grantees herein assume and agree to pay as it matures a loan deed from John E. Baker, Jr. and Suzanne T. Baker to Southern Finance Corporation dated January 26, 1978, recorded January 31, 1978 in Deed Book 233, page 3, Cherokee County Records, given to secure an indebtedness in the original, principal amount of \$31,000.00.

GEORGIA, CHEROKEE COUNTY, CLERK SUPERIOR COURT  
Filed in office, this 17 day of Sept 1979 at 9:50 AM. Recorded in Book 211 Page 100 this 17 day of Sept 1979  
Annette Fleming  
Clerk

Cherokee County, Georgia  
Real Estate Transfer Tax  
Paid \$ 6.80  
Date 9-17-79  
Annette Fleming  
Clerk of Superior Court

TO HAVE AND TO HOLD the said bargained premises, together with all and singular the rights, members and appurtenances thereof, to the same being, belonging or in any wise appertaining to, the only proper use, benefit and behoof of the said parties of the second part, themselves, their successors, heirs and assigns, forever, IN FEE SIMPLE.

And the said parties of the first part, for themselves, their successors, heirs, executors and administrators will warrant and forever defend the right to the above described property unto the said parties of the second part, themselves, their successors, heirs and assigns, against the lawful claims of all persons whomsoever.

IN WITNESS WHEREOF, the said parties of the first part have hereunto set their hand and affixed their seal, the day and year above written.

Signed, sealed and delivered in the presence of:

*[Signature]*


*John E. Baker Jr* (SEAL)  
JOHN E. BAKER, JR.

*Comer W. Fanning*  
Notary Public  
My commission expires: \_\_\_\_\_  
COMER W. FANNING  
Notary Public, Georgia, State \_\_\_\_\_  
My Commission Expires Feb. 10, 1980

*Suzanne Terese Baker* (SEAL)  
SUZANNE TERESE BAKER

Rec 9/17/79 CWPjr/nm

ANNETTE FLEMING  
Clerk, Superior Court of Cherokee County



Property	MAP	BLOCK	PAR	SUB
Acquired From:	OLD: 2125		061	
Acct. No. 5674 Gob	NEW: 2112D		Photo	Call No
			071	


21-25		61
Map	Block	Parcel

Date	Grantor (From)	Grantee (To)	D.B.	Pg.	Type	W.D. Cons
4-9-92	Mary Ann Kepner Kepner, Dennis Dean z	Van-zant, Jamie	1184	232	ND	94. <sup>25</sup>

City	G.M.D.	L.D.	L.L.	Dimensions	Acreage				
		21	1120 1185	110x212.3	Return	Deed	Plat	Comp.	Used

Subdivision	Block	Lot	Plat Bk.	Page
Cherokee Est.	G	101	5	157

Brief Legal Description



Name On Return: *P-3 ACworth, Gt.*

Photo	Call No.
-------	----------

*FD-1*

<i>21-25</i>		<i>61</i>
Map	Block	Parcel

Name On Deed:

Property Address: *Q 5674 GOLDFIELD DR.*

Property Acquired From:

Acquired By: Deed  Will  Approximate Date Acquired: Recorded Yes  No  D.B.  Pg.  Size: (Dim. or Ac.)


Bounded By: N. S. E. W.

Date	Grantor (From)	Grantee (To)	D.B.	Pg.	Type	W.D. Cons.
<i>5-26-71</i>	<i>Simpson Robt. H.</i>	<i>CAVITT, MARSHALL W.</i>	<i>113</i>	<i>678</i>	<i>w/d</i>	<i>3 <sup>00</sup>/<sub>100</sub></i>
<i>8/23/71</i>		<i>ANDERSON, CHRISTOPHER J.</i>	<i>115</i>	<i>633</i>	<i>w/d</i>	<i>6 <sup>90</sup>/<sub>100</sub></i>
<i>2-22-85</i>	<i>Anderson, Christopher D.</i>	<i>Mary Ann Kepner, Dennis Dean</i>	<i>444</i>	<i>525</i>	<i>w</i>	<i>59 <sup>00</sup>/<sub>100</sub></i>

City	G.M.D.	L.D.	L.L.	Dimensions	Acreage				
					Return	Deed	Plat	Comp.	Used
		<i>21</i>	<i>1120</i>	<i>110 X 212.3 1RR</i>					

Subdivision	Block	Lot	Plat Book	Page
<i>CHEROKEE EST</i>	<i>G</i>	<i>101</i>	<i>5</i>	<i>157</i>

Brief Legal Description:




Name On Return:		MAP BLOCK PAR. SUB.		FD-1		
Name On Deed:		062		21-25		62
Property Address:		Property Acquired From:		Map	Block	Parcel
Acquired By:	Deed Will	Approximate Date Acquired:	Recorded Yes No	D.B. Pg.	Size: (Dim. or Ac.)	
Bounded By:	N.	S.	E.	W.		

MAP	BLOCK	PAR.	SUB.
OLD: 2125		062	
NEW: 2112D		072	Call No.

Date	Grantor (From)	Grantee (To)	D.B.	Pg.	Type	W.D. Cons.
4-8-77	Hughes, Mickey C.	Imhoff, Peter V. & LISA	215	271	W	2 <sup>00</sup>
4-29-88	Imhoff, Peter V.	Imhoff, Glenda H.	708	163	WD	-

City	G.M.D.	L.D.	L.L.	Dimensions	Acreage				
					Return	Deed	Plat	Comp.	Used
		21							
Subdivision					Block	Lot	Plat Book	Page	
Cherokee Est.					G	100	5	157	
Brief Legal Description:									





FD-1


Name On Return: <i>R-3</i>
Name On Deed: <i>Acworth, GA.</i>

Photo	Call No.
-------	----------

<i>21-25</i>		<i>62</i>
Map	Block	Parcel

Property Address: <i>GOLDFIELD DR.</i>	Property Acquired From:			
Acquired By: Deed <input type="checkbox"/> Will <input type="checkbox"/>	Approximate Date Acquired:	Recorded Yes <input type="checkbox"/> No <input type="checkbox"/>	D.B. <input type="checkbox"/> Pg. <input type="checkbox"/>	Size: (Dim. or Ac.)
Bounded By: N.	S.	E.	W.	

Date	Grantor (From)	Grantee (To)	D.B.	Pg.	Type	W.D. Corfs.				
<i>10-14-71</i>	<i>SIMPSON - HARWELL</i>	<i>CAVITT, JAMES &amp; MARSHALL</i>	<i>117</i>	<i>173</i>	<i>W/D</i>	<i>3.00</i> <i>5. RETT</i>				
<i>9-26-72</i>	<i>Cavitt, James &amp; Marshall</i>	<i>Wagon, S. Phillip</i>	<i>131</i>	<i>408</i>	<i>W/D</i>	<i>25.30</i>				
<i>3-22-74</i>	<i>Wagon, S. Phillip</i>	<i>Hughes, Mickey C.</i>	<i>160</i>	<i>295</i>	<i>W</i>	<i>31.50</i>				
	City	G.M.D.	L.D.	L.L.W.	Dimensions	Acreage				
			<i>21</i>	<i>1120</i>	<i>110 x 213.5 IRR</i>	Return	Deed	Plat	Comp.	Used
	Subdivision	Block	Lot	Plat Book	Page					
	<i>CHEROKEE EST</i>	<i>G</i>	<i>100</i>	<i>5</i>	<i>157</i>					
Brief Legal Description:										



MAP BLOCK PAR SUB

FD-1

Name On Return: <i>A-3</i>	OLD: 2125	063	
Name On Deed:	NEW: 2112D	073	Lot No

21-25		63
Map	Block	Parcel

Property Address: <i>GOLDFIELD DR.</i>	Property Acquired From:
--	-------------------------

Acquired By:	Deed <input type="checkbox"/> Will <input type="checkbox"/>	Approximate Date Acquired:	Recorded Yes <input type="checkbox"/> No <input type="checkbox"/>	D.B. <input type="checkbox"/> Pg. <input type="checkbox"/>	Size: (Dim. or Ac.)
--------------	--	----------------------------	---	--	---------------------


Bounded By:	N.	S.	E.	W.
-------------	----	----	----	----

Date	Grantor (From)	Grantee (To)	D.B.	Pg.	Type	W.D. Cons.
10-14-71	SIMPSON - HARWELL	CAVITT, JAMES & MARSHALL	117	170	W/D	3 <sup>00</sup> Rest
6-12-72	Marshall W. Cavitt, James F. +	Curtis, Farrell	126	387	W/D	—
3-30-79	Curtis, Farrell	Ruckstuhl Gregg W.	259	425	WD	40 <sup>00</sup>

City	G.M.D.	L.D.	L.L.	Dimensions	Acreage				
					Return	Deed	Plat	Comp.	Used
		21	1120	110 X 212.1 1RR					

Subdivision	Block	Lot	Plat Book	Page
<i>CHEROKEE EST</i>	G	99	5	157


Brief Legal Description:



Name On Return: <i>R-3</i>	MAP BLOCK PAR SUB OLD: 2125 NEW: 2112D	064		<i>FD-1</i>
Name On Deed:		074to	Cell No.	
		21-25		64
		Map	Block	Parcel

Property Address: <i>GOLDFIELD RD.</i>	Property Acquired From:			
Acquired By: Deed <input type="checkbox"/> Will <input type="checkbox"/>	Approximate Date Acquired:	Recorded Yes <input type="checkbox"/> No <input type="checkbox"/>	D.B. <input type="checkbox"/> Pg. <input type="checkbox"/>	Size: (Dim. or Ac.)
Bounded By: N.	S.	E.	W.	

Date	Grantor (From)	Grantee (To)	D.B.	Pg.	Type	W.D. Cons.	
11-15-71	<i>S &amp; H.</i>	<i>CAVITT, JAMES F. &amp; MARSHALL W.</i>	121	2	<i>1/2</i>		
6-12-72	<i>Marshall W. Cavitt, James F. &amp;</i>	<i>Curtis, Farrell</i>	126	387	<i>WD</i>	<i>2510</i>	
3-30-79	<i>Curtis, Farrell</i>	<i>Ruckstuhl Gregg W.</i>	259	425	<i>WD</i>	<i>WD</i>	
	City	G.M.D.	L.D.	L.L.	Dimensions	Acreage	
			21	1120	130x210.2 1RR	Return	Deed
						Plat	Comp.
						Used	
	Subdivision	Block	Lot	Plat Book	Page		
	<i>CHEROKEE EST</i>	<i>6</i>	<i>98</i>	<i>5</i>	<i>157</i>		
Brief Legal Description:							



Name On Return: <i>R-3!</i>	MAP BLOCK PAR SUB	<i>FD-1</i>		
Return: <i>Acquired by [unclear]</i>	OLD: 2125	065		
Name On Deed:	NEW: 2112D	07510	Call No.	
		21-25		65
		Map	Block	Parcel

Property Address: <i>GOLDFIELD DR.</i>	Property Acquired From:			
Acquired By: Deed <input type="checkbox"/> Will <input type="checkbox"/>	Approximate Date Acquired:	Recorded Yes <input type="checkbox"/> No <input type="checkbox"/>	D.B. <input type="checkbox"/> Pg. <input type="checkbox"/>	Size: (Dim. or Ac.)
Bounded By: N. <input type="checkbox"/>	S. <input type="checkbox"/>	E. <input type="checkbox"/>	W. <input type="checkbox"/>	

Date	Grantor (From)	Grantee (To)	D.B.	Pg.	Type	W.D.Cons.
10-22-71	SIMPSON - HARWELL	SANDMANN, JOHN D.	117	388	w/D	2.00 per

City	G.M.D.	L.D.	L.L.	Dimensions	Acreage				
					Return	Deed	Plat	Comp.	Used
		21	1120	120 x 208.1 1R2					
Subdivision					Block	Lot	Plat Book	Page	
CHEROKEE EST					G	97	5	157	

Brief Legal Description:

FOTO 2-44

MAP



Name On Return:	MAP BLOCK PAR SUB	FD-1		
	OLD: 2125	066		
Name On Deed:	NEW: 2112D	076 to	Call No.	


21-25		66
Map	Block	Parcel

Property Address: <i>Goldfield Dr.</i>		Property Acquired From:		
Acquired By:	Deed <input type="checkbox"/> Will <input type="checkbox"/>	Approximate Date Acquired:	Recorded Yes <input type="checkbox"/> No <input type="checkbox"/>	D.B. <input type="checkbox"/> Pg. <input type="checkbox"/>
Size: (Dim. or Ac.)				
Bounded By:	N.	S.	E.	W.

Date	Grantor (From)	Grantee (To)	D.B.	Pg.	Type	W.D. Cons.
10-30-78	Shaver, Donald Hagoob	<sup>Vivian</sup> Lindberg, Robert W &	250	425	WD	808
4-12-90	<sup>Vivian</sup> Lindberg, Robert W. &	Sweeney, Linda F.	265	143	WD	4050

City	G.M.D.	L.D.	L.L.	Dimensions	Acreage				
					Return	Deed	Plat	Comp.	Used
		21	1/20	110 x 206.1 1RR					
Subdivision					Block	Lot	Plat Book	Page	
<i>Cherokee Est.</i>					<i>G</i>	<i>96</i>	<i>5</i>	<i>157</i>	

Brief Legal Description:



Name On Return: *R3 Acworth, GA*

Name On Deed:

Photo      Call No.

*FD-1*

2125      66

Map      Block      Parcel

Property Address: *GOLDFIELD DR.*

Property Acquired From:

Acquired By:      Deed Will      Approximate Date Acquired:      Recorded Yes No      D.B. Pg.      Size (Dim. or Ac.)


Bounded By:      N.      S.      E.      W.

Date	Grantor (From)	Grantee (To)	D.B.	Pg.	Type	W.D.Cons.
4-9-71	<i>HARWELL, JOHN B. SIMPSON, ROBERT H.</i>	<i>DUVALL BUILDERS, INC.</i>	<i>112</i>	<i>300</i>	<i>w/d</i>	<i>3<sup>00</sup> RETT</i>
<del>6-24-71</del>	<i>DUVALL BUILDERS INC.</i>	<i>HESTER, RANDALL WAYNE</i>	<i>114</i>	<i>325</i>	<i>w/d</i>	<i>24<sup>30</sup> RETT</i>
5-7-77	<i>Hester, Randall Wayne</i>	<i>Shaver, Donald Hagood</i>	<i>217</i>	<i>64</i>	<i>WD</i>	<i>3590</i>

City	G.M.D.	L.D.	L.L.	Dimensions	Acreage				
		<i>21</i>	<i>1120</i>	<i>110 x 206.1 IRR</i>	Return	Deed	Plat	Comp.	Used

Subdivision	Block	Lot	Plat Book	Page
<i>CHEROKEE EST</i>	<i>G</i>	<i>96</i>	<i>5</i>	<i>157</i>


Brief Legal Description:



Property	MAP	BLOCK	PAR	SUB		
Acquired From:	OLD: 2125		067			21-25
Acct. No.	NEW: 2112D		077	Call		67
						Map
						Block
						Parcel

Date	Grantor (From)	Grantee (To)	D.B.	Pg.	Type	W.D. Cons
7-29-86	Frances W Jackson, James A &	Cynthia Hale, Phillip A. &	553	458	WD	62 <sup>50</sup>

City	G.M.D.	L.D.	L.L.	Dimensions	Acreage				
		21	1120		Return	Deed	Plat	Comp.	Used
Subdivision					Block	Lot	Plat Bk.	Page	
Cherokee Estates					G	95	5	157	
Brief Legal Description									



FD-1

Name On Return: <i>R-3</i>
Name On Deed:

*Acworth, GA*

Photo	Call No.
-------	----------

<i>21-25</i>		<i>67</i>
Map	Block	Parcel

Property Address: <i>GOLDFIELD DR.</i>	Property Acquired From:				
Acquired By:	Deed <input type="checkbox"/> Will <input type="checkbox"/>	Approximate Date Acquired:	Recorded Yes <input type="checkbox"/> No <input type="checkbox"/>	D.B. <input type="checkbox"/> Pg. <input type="checkbox"/>	Size: (Dim. or Ac.)
Bounded By:	N.	S.	E.	W.	

Date	Grantor (From)	Grantee (To)	D.B.	Pg.	Type	W.D. Cons.
<i>5-24-71</i>	<i>SIMPSON, Robt. H.</i>	<i>DUVALL BUILDERS INC</i>	<i>114</i>	<i>90</i>	<i>W/O</i>	<i>3<sup>00</sup> feet</i>
<i>5-20-82</i> <i>11/10/71</i>	<i>DUVALL Bldrs.</i>	<i>BRYANT, Lester D.</i>	<i>322</i> <i>118</i>	<i>532</i> <i>58</i>	<i>QCD</i>	<i>-0-</i>
<i>5-4-82</i>	<i>Bryant Lester D.</i>	<i>Jackson James A</i>	<i>322</i>	<i>533</i>	<i>WD</i>	<i>6<sup>00</sup></i>
	City	G.M.D.	L.D.	L.L.	Dimensions	Acreage
			<i>21</i>	<i>1120</i>	<i>110 x 204.9 IRR</i>	Return Deed Plat Comp. Used
	Subdivision	Block	Lot	Plat Book	Page	
	<i>CHEROKEE EST</i>	<i>G</i>	<i>95</i>	<i>5</i>	<i>157</i>	
Brief Legal Description:						

1919  
10/10

10/10

10/10

10/10

10/10




Property	MAP	BLOCK	PAR	SUB	21-25	68
Acquired From:	OLD: 2125		068			
Acct. No.	NEW: 2112D		Photo	Call No		Parcel
			078			

Date	Grantor (From)	Grantee (To)	D.B.	Pg.	Type	W.D. Cons
4-8-83	Patricia B. Hepler, Curtis D. & Catherine V.	Catherine V. LaRose, Larry J. &	347	182	WD	4590
2-12-90	Catherine V. LaRose, Larry J. &	Smith, Casey K.	851	349	WD	1660

City	G.M.D.	L.D.	L.L.	Dimensions	Acreage				
		21	1120		Return	Deed	Plat	Comp.	Used

Subdivision	Block	Lot	Plat Bk.	Page
Cherokee Estates	G	94	5	157

Brief Legal Description



FD-1

Name On Return:

Photo	Call No.

21-25		68
Map	Block	Parcel

Name On Deed:

Property Address:

Property Acquired From:

Acquired By:	Deed Will	Approximate Date Acquired:	Recorded Yes No	D.B. Pg.	Size: (Dim. or Ac.)
--------------	-----------	----------------------------	-----------------	----------	---------------------

Bounded By:	N.	S.	E.	W.
-------------	----	----	----	----

Recorded for 1983

Date	Grantor (From)	Grantee (To)	D.B.	Pg.	Type	W.D. Cons.
7-25-77	Barlow, Robert G.	Cash, Eugene Perry	222	429	W	31 <sup>20</sup>


8-25-78	Cash, Eugene Perry	Hepler, John A.	245	205	WD	4 <sup>10</sup>
---------	--------------------	-----------------	-----	-----	----	-----------------

1/80	HELPER, JOHN A.	HELPER, PATRICIA B. & CURTIS D.	338	415	W	-
------	-----------------	---------------------------------	-----	-----	---	---

City	G.M.D.	L.D.	L.L.	Dimensions	Acreage				
		21	1120		Return	Deed	Plat	Comp.	Used

Subdivision	Block	Lot	Plat Book	Page
Cherokee Est.	G	94	5	157

Brief Legal Description:



Name On Return: *R-3 Acworth, GA.*

Name On Deed:

Photo

Call No.

*FD-1*

*21-25*

*68*

Map Block Parcel

Property Address: *GOLDFIELD DR.*

Property Acquired From:

Acquired By: Deed  Will  Approximate Date Acquired: Recorded Yes  No  D.B.  Pg.  Size: (Dim. or Ac.)

Bounded By: N. S. E. W.

Date	Grantor (From)	Grantee (To)	D.B.	Pg.	Type	W.D. Cons.
<del>4-26-71</del>	<del>HARDETT, JOHN B. SIMMONS, ROBERT H.</del>	<del>Simmons-Harwell Builders, Inc.</del>	<del>112</del>	<del>553</del>	<del>w/d</del>	<del>2.00 Ret.</del>


12-2-71	SIMMONS-HARWELL BUILDERS, INC.	CHASTAIN, WILLIAM FOSTER	118	591	w/d	22.60 Ret.
---------	--------------------------------	--------------------------	-----	-----	-----	---------------

12/15/73	Chastain, William Foster	Barlow, Robert G.	154	125	w/d	4.80
----------	--------------------------	-------------------	-----	-----	-----	------

City	G.M.D.	L.D.	L.L.	Dimensions	Acreage					
					Return	Deed	Plat	Comp.	Used	
		21	1120	110 x 202.6	1/2R					

Subdivision	Block	Lot	Plat Book	Page
<i>CHEROKEE EST.</i>	<i>6</i>	<i>94</i>	<i>5</i>	<i>157</i>


Brief Legal Description:



Property Acquired From:	MAP	BLOCK	PAR	SUB	21-25	69	
	OLD: 2125	069					
Acct. No.	NEW: 2112D	P079	Call No		Map	Block	Parcel

Date	Grantor (From)	Grantee (To)	D.B.	Pg.	Type	W.D.Cons
8-9-85	Carmichael, Joseph N., Jr.	Carmichael, Shirley H.	482	279	QCD	-0-

City	G.M.D.	L.D.	L.L.	Dimensions	Acreage				
		21	1120	1104 200.7 IRR	Return	Deed	Plat	Comp.	Used
Subdivision					Block	Lot	Plat Bk.	Page	
Cherokee Est.					B	93	5	157	
Brief Legal Description									





Name On Return: *R-3 Acworth, GA*

Name On Deed:

Photo

Call No.

**FD-1**

21-25

69

Map Block Parcel


Property Address: *GOLDFIELD DR.*

Property Acquired From:

Acquired By: Deed  Will  Approximate Date Acquired: Recorded Yes  No  D.B.  Pg.  Size: (Dim. or Ac.)


Bounded By: N. S. E. W.

Date	Grantor (From)		Grantee (To)			D.B.	Pg.	Type	W.D. Cons.	
<del>4-26-74</del>	<del>HARWELL, JOHN B. SIMMONS, ROBERT H.</del>		<del>SIMPSON HARWELL BUILDERS, INC.</del>			<del>112</del>	<del>559</del>	<del>W/D</del>	<del>2.00<sup>7</sup> RET</del>	
12-7-11	SIMMONS-HARWELL BUILDERS, INC.		VAUGHAN, JOHN D.			118	576	W/D	21.10 <sup>10</sup> RET	
3/6/73	Vaughn, John D.		Cammichael, Joseph M. Jr.			143	220	W/D	24.30	
City		G.M.D.	L.D.	L.L.	Dimensions	Acreage				
			21	1120	110 X 200.7 1RR	Return	Deed	Plat	Comp.	Used
Subdivision						Block	Lot	Plat Book	Page	
CHEROKEE EST						G	93	5	157	
Brief Legal Description:										



Property Acquired From:	MAP	BLOCK	PAR	SUB	21-25	45	
	OLD: 2125		045				
Acct. No.	NEW: 2112D		Photo 080	Call No	Map	Block	Parcel

Date	Grantor (From)	Grantee (To)	D.B.	Pg.	Type	W.D.	Cons	
6-16-86	Sharon Tate Moody, William Robert	Lori V. Bowen, James E. &	542	635	WD	72	50	
6-30-89	Lori V. Bowen Bowen, James E. &	Jan Chafin-Zonder Chafin-Zonder, Stuart R. &		802/826	WD	11	50	
City		G.M.D.	L.D.	L.L.	Dimensions		Acreage	
			21	1120				
Subdivision					Block	Lot	Plat Bk.	Page
Cherokee Est.					G	92	5	157
Brief Legal Description								



Name On Return: *R-3*  
*Acworth Tract*

Name On Deed:

Photo	Call No.
-------	----------

<i>2125</i>		<i>45</i>
Map	Block	Parcel

Property Address: *OAKMONT DR.*

Property Acquired From:

Acquired By:	Deed ___ Will ___	Approximate Date Acquired:	Recorded Yes ___ No ___	D.B. ___ Pg. ___	Size: (Dim. or Ac.)
--------------	-------------------	----------------------------	-------------------------	------------------	---------------------


Bounded By: N. S. E. W.

Date	Grantor (From)	Grantee (To)	D.B.	Pg.	Type	W.D. Cons.
<i>4-26-71</i>	<i>HARWELL, JOHN B. SIMPSON, ROBERT H.</i>	<i>SIMPSON-HARWELL BUILDERS INC.</i>	<i>112</i>	<i>557</i>	<i>w/d</i>	<i>2.00 RETT</i>
<i>7-15-71</i>		<i>SMITH CHARLES F.</i>	<i>114</i>	<i>683</i>	<i>w/d</i>	<i>23.90 RETT</i>
<i>9-8-78</i>	<i>Smith, Charles F.</i>	<i>&amp; Sharon Tate Mardy, William Robert</i>	<i>246</i>	<i>734</i>	<i>w/d</i>	<i>39.90</i>

City	G.M.D.	L.D.	L.L.	Dimensions	Acreage				
					Return	Deed	Plat	Comp.	Used
		<i>21</i>	<i>1120</i>	<i>121.7 x 191 IRR</i>					

Subdivision	Block	Lot	Plat Book	Page
<i>CHEROKEE EST</i>	<i>G</i>	<i>92</i>	<i>5</i>	<i>157</i>

Brief Legal Description:



Property  
Acquired From:

MAP — BLOCK — PAR — SUB

OLD: 2125

044

21-25

44

~~Act~~ No. 5793 Golds. 11 D.

NEW: 2125

Photo  
081

Call No

Map

Block

Parcel

Date	Grantor (From)	Grantee (To)	D.B.	Pg.	Type	W.D. Cons
8-26-88	Ms Fadden, E. Diane	Class, Stephen J.	739	366	WD	62 <sup>00</sup>

City

G.M.D.

L.D.

L.L.

Dimensions

Acreage

21 1120

Return

Deed

Plat Comp.

Used

Subdivision

Block

Lot

Plat Bk.

Page

Cherokee Est.


I

125

5

157

Brief Legal Description






FD-1

Name On Return:				21-25		44	
Name On Deed:		Photo		Call No.		Map	
Property Address:				Property Acquired From:			
Acquired By:	Deed Will	Approximate Date Acquired:	Recorded Yes No	D.B. Pg.	Size: (Dim. or Ac.)		
Bounded By:	N.	S.	E.	W.			

Date	Grantor (From)	Grantee (To)	D.B.	Pg.	Type	W.D. Cons.					
6-24-77	Simmons, Delores A.	Taylor, Dennis Keith + Lucinda S.	200	274	W	32 <sup>00</sup>					
7/21/80	Lucinda S. Taylor, Dennis Keith +	E. Diane McFadden, Francis Joseph	281	604	W	4150					
3-21-84	McFadden, Francis J.	McFadden E. Diane	395	176	W	—					
City		G.M.D.	L.D.	L.L.	Dimensions		Acreage				
			21				Return	Deed	Plat	Comp.	Used
Subdivision						Block	Lot	Plat Book	Page		
Cherokee Est.						I	125				
Brief Legal Description:											



FD-1

Name On Return:  
 Name On Deed:

Photo	Call No.
-------	----------


2/25		44
Map	Block	Parcel

Property Address: \_\_\_\_\_ Property Acquired From: \_\_\_\_\_

Acquired By: Deed  Will  Approximate Date Acquired: \_\_\_\_\_ Recorded Yes  No  D.B. \_\_\_\_\_ Pg. \_\_\_\_\_ Size: (Dim. or Ac.) \_\_\_\_\_

Bounded By: N. \_\_\_\_\_ S. \_\_\_\_\_ E. \_\_\_\_\_ W. \_\_\_\_\_

Date	Grantor (From)	Grantee (To)			D.B.	Pg.	Type	W.D.Cons.
5/20/72	Duwall Builders	Keeter, G. L.			139	403	WD	3 <sup>50</sup>
5/28/73	" "	" "			142	602	WD	—
5/29/73	Keeter, G. L.	Simmons, Delores A.			142	601	WD	—
City		G.M.D.	L.D.	L.L.	Dimensions		Acreage	
			21	1120	130 X 199.8		TRA	Return Deed Plat Comp. Used
Subdivision					Block	Lot	Plat Book	Page
Cherokee Est.					1	125	5	157
Brief Legal Description: See 2nd Card								



Name On Return: *R-3 Acworth, GA.*  
 Name On Deed:

Photo      Call No.

*FD-1*  
 21-25      44  
 Map      Block      Parcel

Property Address: *OAKMONT DR.*

Property Acquired From:

Acquired By:      Deed Will      Approximate Date Acquired:      Recorded Yes No      D.B. Pg.      Size (Dim. or Ac.)


Bounded By:      N.      S.      E.      W.

Date	Grantor (From)	Grantee (To)	D.B.	Pg.	Type	W.D.Cons.
<i>2-21-71</i>	<i>HARWELL, JOHN B. SIMPSON, ROBERT H.</i>	<i>DUVAL BUILDERS, INC</i>	<i>111</i>	<i>464</i>	<i>w/d</i>	<i>2.50 2. RETT</i>
<i>5-6-71</i>	<i>DUVAL BUILDERS INC.</i>	<i>CHAPMAN, Thomas Jerome</i>	<i>113</i>	<i>181</i>	<i>w/d</i>	<i>22. RETT 50</i>
<i>8-31-71</i>		<i>DUVAL BUILDERS INC.</i>	<i>116</i>	<i>265</i>	<i>w/d</i>	<i>—</i>

City	G.M.D.	L.D.	L.L.	Dimensions	Acreage				
					Return	Deed	Plat	Comp.	Used
		<i>21</i>	<i>1120</i>	<i>130 x 199.8 1RR</i>					


Subdivision	Block	Lot	Plat Book	Page
<i>CHEROKEE EST</i>	<i>1</i>	<i>125</i>	<i>5</i>	<i>157</i>

Brief Legal Description:



Name On Return: <i>R-3</i>		MAP BLOCK PAR SUB	<i>FD-1</i>				
Return: <i>MAR 11 1971</i>		OLD: 2125	043		21-25	43	
Name On Deed:		NEW: 2112D	0821a	Call No.	Map	Block	Parcel
Property Address: <i>OAKMONT DR.</i>				Property Acquired From:			
Acquired By:	Deed <input type="checkbox"/> Will <input type="checkbox"/>	Approximate Date Acquired:	Recorded Yes <input type="checkbox"/> No <input type="checkbox"/>	D.B. <input type="checkbox"/> Pg. <input type="checkbox"/>	Size: (Dim. or Ac.)		
Bounded By:	N.	S.	E.	W.			

Date	Grantor (From)	Grantee (To)	D.B.	Pg.	Type	W.D.Cons.					
10-22-71	SIMPSON - HARWELL	SANDMANN, JOHN D.	117	388	w/o	2 <sup>00</sup> / <sub>Ret</sub>					
6/1/04		ORR, ELIZABETH GAIL	7691a	455	QC	-0-					
7/1/05	ORR, ELIZABETH GAIL	SALAZAR, <sup>ROSA</sup> JORGE E	8013	432	QC	1.50					
	City	G.M.D.	L.D.	L.L.	Dimensions		Acreage				
			21	1120	141.6 x 199.6 1R2		Return	Deed	Plat	Comp.	Used
	Subdivision						Block	Lot	Plat Book	Page	
	CHEROKEE EST.						1	124	5	157	
Brief Legal Description:											





MAP BLOCK PAR SUB

FD-1

Name On Return: *P-3 Account to wife*  
 Name On Deed:  
 OLD: 2125  
 NEW: 2112D

042  
 083 to Cali No.

21-25		42
Map	Block	Parcel

Property Address: *1507 OAKMONT DR.*

Property Acquired From:

Acquired By: Deed Will Approximate Date Acquired: Recorded Yes No D.B. Pg. Size (Dim. or Ac.)


Bounded By: N. S. E. W.

Date	Grantor (From)	Grantee (To)	D.B.	Pg.	Type	W.D. Cons.
5-24-71	SIMPSON, Robt. H.	ELLINGTON, P.D.	113	685	W/D	3. <sup>00</sup> RET
10-2-85	Ellington, P.D.	Hawkins, W. Whitley Sr.	486	408	WD	67 <sup>70</sup>

City	G.M.D.	L.D.	L.L.	Dimensions	Acreage				
					Return	Deed	Plat	Comp.	Used
		21	1120	110 X 199.4 1R12					

Subdivision	Block	Lot	Plat Book	Page
CHERDICEE EST.	1	123	5	157

Brief Legal Description:




Property Acquired From:	MAP: 2125	BLOCK: 041	PAR: 21-25	SUB: 41
Acct. No.	NEW: 2112D	Photo: 084	Call No:	Map: 21-25
				Block: 041
				Parcel: 41

Date	Grantor (From)	Grantee (To)	D.B.	Pg.	Type	W.D. Cons
4-20-92	Neal, Paul G & Kathy A.	Hollman, Tracy L.	11816	173	WD	104.50

City	G.M.D.	L.D.	L.L.	Dimensions	Acreage				
		21	1120	110 X 199.5	Return	Deed	Plat	Comp.	Used

Subdivision	Block	Lot	Plat Bk.	Page
Cherokee Est.	I	122	5	157

Brief Legal Description



FD-1

Name On Return:

Photo	Call No.

21-25		#1
Map	Block	Parcel

Name On Deed:

Property Address:

Property Acquired From:

Acquired By: Deed Will Approximate Date Acquired: Recorded Yes No D.B. Pg. Size: (Dim. or Ac.)

Bounded By: N. S. E. W.


Rev 8-15-86

Date	Grantor (From)	Grantee (To)	D.B.	Pg.	Type	W.D. Cons.
10-31-79	Linda Buck, Jerry Alan &	Lethi Brandon, Roy L. &	275	229	WD	4350
11-4-85	Brandon Roy	Brandon Le (Lethi)	555	634	PCD	-0
11-18-87	Brandon Le Fhi	Neal PAUL G & Kathy A.	675 Neal	146	WD	1880

City	G.M.D.	L.D.	L.L.	Dimensions	Acreage				
					Return	Deed	Plat	Comp.	Used
		21	1120	110 X 199.5 IR					

Subdivision	Block	Lot	Plat Book	Page
Cherokee Est.	I	122	5	157

Brief Legal Description:



Name On Return: *P-3 Acworth, GA*

Name On Deed:

Photo

Call No.

*FD-1*

21-25

41

Map

Block

Parcel

Property Address: *OAKMONT DR.*

Property Acquired From:


Acquired By: Deed  Will  Approximate Date Acquired: Recorded Yes  No  D.B.  Pg.  Size: (Dim. or Ac.)

Bounded By: N. S. E. W.

Date	Grantor (From)	Grantee (To)	D.B.	Pg.	Type	W.D.Cons.
3-19-71	HARWELL, JOHN B. SIMPSON, ROBERT H.	JERRY L. # WHITMORE, TOMMY R.	112	205	w/d	2.00 RETT
8-31-71		DAVID A. # MOYER ARLA M.	116	51	w/d	24.20 RTT
6/30/77	Aptla scarlette MURPHY MOYER, David Arlen #	Linda Fowler Buck Jeppy Alan #	227 222	329 180	w	10.00

City	G.M.D.	L.D.	L.L.	Dimensions	Acreage				
					Return	Deed	Plat	Comp.	Used
		21	1120	110X199.5 IRR					
Subdivision					Block	Lot	Plat Book	Page	
CHEROKEE EST					1	122	5	157	

Brief Legal Description:





3-11-85

Property	MAP	BLOCK	PAR	SUB
Acquired From:	OLD: 2125		040	
Acct. No.	NEW: 2112D		Photo 085	Call No

21-25		40
Map	Block	Parcel

Date	Grantor (From)	Grantee (To)	D.B.	Pg.	Type	W.D. Cons
9/79	THOMPSON, JACK ROGERS, Wm. E. +	CUMMINGS, DAVID L.	226	235	W	32.00

City	G.M.D.	L.D.	L.L.	Dimensions	Acreage				
		21	1120		Return	Deed	Plat	Comp.	Used

Subdivision	Block	Lot	Plat BK.	Page
Cherokee Estates	I	121	5	157

Brief Legal Description

RICHARD  
JUNE ROISE  
TURNER  
RT. 2 TURNER AVE RD.

Name On Return: *R-3 Acworth, GA*

Name On Deed:

Photo      Call No.

*FD-1*

<i>21-25</i>		<i>40</i>
Map	Block	Parcel

Property Address: *OAKMONT DR.*

Property Acquired From:

Acquired By:      Deed  Will       Approximate Date Acquired:      Recorded Yes  No       D.B.  Pg.       Size: (Dim. or Ac.)


Bounded By:      N.      S.      E.      W.

Date	Grantor (From)	Grantee (To)	D.B.	Pg.	Type	W.D. Cons.
<i>5-28-71</i>	<i>SIMPSON, Robt. H.</i>	<i>YOUNG, MAYNARD E. Jr.</i>	<i>113</i>	<i>682</i>	<i>W/D</i>	<i>3.00</i> <i>3.00</i> <i>RETT</i>
<i>3-15-72</i>	<i>Young, Maynard E. Jr.</i>	<i>Woods, Gerald Dean</i>	<i>122</i>	<i>276</i>	<i>W/D</i>	<i>25.30</i>

City	G.M.D.	L.D.	L.L.	Dimensions	Acreage				
					Return	Deed	Plat	Comp.	Used
		<i>2'</i>	<i>1120</i>	<i>110x199.7 1RR</i>					

Subdivision	Block	Lot	Plat Book	Page
<i>CHEROKEE EST.</i>	<i>1</i>	<i>121</i>	<i>5</i>	<i>157</i>

Brief Legal Description:




Name On Return:	MAP - BLOCK OLD: 2125	PAR - SUB 039	FD-1	
Name On Deed:	NEW: 2112D	Photo 086	Call No.	21-25
Property Address:	Oakmont Dr.		Block	39
Property Acquired From:				
Acquired By:	Deed <input type="checkbox"/> Will <input type="checkbox"/>	Approximate Date Acquired:	Recorded Yes <input type="checkbox"/> No <input type="checkbox"/>	D.B. <input type="checkbox"/> Pg. <input type="checkbox"/>
Bounded By:	N.	S.	E.	W.
Size: (Dim. or Ac.)				

Date	Grantor (From)	Grantee (To)	D.B.	Pg.	Type	W.D.Cons.
12-1-78	Hendrick, Robert C. & Donna	Smith, Naaman W. & Debra L.	257	510	WD	6 <sup>00</sup>
4-5-85	Smith, Debra L.	Smith, Naaman <sup>DUPWARD</sup>	453	203	W	—

City	G.M.D.	L.D.	L.L.	Dimensions	Acreage				
					Return	Deed	Plat	Comp.	Used
		21	1120	110 x 199.8 IRR.					
Subdivision					Block	Lot	Plat Book	Page	
Cherokee Est.					1	120	5	157	

Brief Legal Description:



FD-1

Name On Return: *P-3 MATTHEW, GA.*Photo  Call No. 

21-25		39
Map	Block	Parcel

Name On Deed:


Property Address: *OAKMONT DR.*

Property Acquired From:

Acquired By:	Deed <input type="checkbox"/> Will <input type="checkbox"/>	Approximate Date Acquired:	Recorded Yes <input type="checkbox"/> No <input type="checkbox"/>	D.B. <input type="checkbox"/> Pg. <input type="checkbox"/>	Size: (Dim. or Ac.)
--------------	---	----------------------------	---	--	---------------------

Bounded By:	N.	S.	E.	W.
-------------	----	----	----	----

Date	Grantor (From)		Grantee (To)			D.B.	Pg.	Type	W.D. Cons.	
10-22-71	SIMPSON - HARWELL		SANDMANN, JOHN D.			117	388	<sup>w/d</sup> W	2.02 <sup>ret</sup>	
4/30/74	Sandmann, John D.		Sandmann Const. Co. Inc.			165	373	W	300	
12/10/74	Sandmann, Const. Co. Inc.		Hendrick, Robert C. & C. <sup>DONNA</sup>			173	602	W	33 <sup>50</sup>	
City		G.M.D.	L.D.	L.L.	Dimensions	Acreage				
			21	1120	110x199.8 1RR	Return	Deed	Plat	Comp.	Used
Subdivision						Block	Lot	Plat Book	Page	
CHEROKEE EST						1	120	5	157	
Brief Legal Description:										





MAP BLOCK PAR SUB

FD-1

Name On Return:	OLD: 2125	075		21-25		25
Name On Deed:	NEW: 2112D	087to	Call No.	Map	Block	Parcel


Property Address:		Property Acquired From:				
Acquired By:	Deed Will	Approximate Date Acquired:	Recorded Yes No	D.B. Pg.	Size: (Dim. or Ac.)	
Bounded By:	N.	S.	E.	W.		

Date	Grantor (From)	Grantee (To)	D.B.	Pg.	Type	W.D. Cons.
7/1/76	Edwards, William Daniel <sup>1/2 Int</sup>	Edwards, Sandra N. <sup>1/2 Int</sup>	201	256	W	—
7-13-78	Edwards, Sandra N.	Edwards, William Daniel	242	785	QED	-0-

City	G.M.D.	L.D.	L.L.	Dimensions	Acreage				
		21	1120		Return	Deed	Plat	Comp.	Used

Subdivision	Block	Lot	Plat Book	Page
Cherokee Est.	1	119	5	157

Brief Legal Description:



Name On Return: ~~173~~ Acworth, Gt.  
 Name On Deed:

Photo      Call No.

FD-1  
 21-25      75  
 Map      Block      Parcel

Property Address: DEERWOOD LANE

Property Acquired From:

Acquired By:      Deed Will      Approximate Date Acquired:      Recorded Yes No      D.B. Pg.      Size (Dim. or Ac.)

Bounded By:      N.      S.      E.      W.

Date	Grantor (From)	Grantee (To)	D.B.	Pg.	Type	W.D. Cons.
8-20-71		<del>Duwall Builders Inc</del>	<del>121</del>	<del>620</del>	<del>W/D</del>	<del>23.00</del>


2-72	Duwall Builders Inc.	EDWARDS, William Daniel	121	106	W/D	23.00 -RETT
------	----------------------	-------------------------	-----	-----	-----	----------------

2-72	Duwall Builders Inc.	Edwards William Daniel	121	106	W/D	23.00
------	----------------------	------------------------	-----	-----	-----	-------

City	G.M.D.	L.D.	L.L.	Dimensions	Acreage				
					Return	Deed	Plat	Comp.	Used
		2'	1120	110 x 199.8 IRR					

Subdivision	Block	Lot	Plat Book	Page
CHEROKEE EST	1	119	5	157

Brief Legal Description:




Property Acquired From: <b>1532 Wood Lane</b>	MAP BLOCK PAR SUB OLD: 2125 NEW: 2112D	074		2125		74
Acct. No.		0880	Call No	Map	Block	Parcel

Date	Grantor (From)	Grantee (To)	D.B.	Pg.	Type	W.D. Cons
6-29-84	Faith, William Warwick	<sup>NANCY J.</sup> Arnold, Gary M. &	407	639	10	59-90

City	G.M.D.	L.D.	L.L.	Dimensions	Acreage				
		21	1120		Return	Deed	Plat	Comp.	Used

Subdivision	Block	Lot	Plat BK.	Page
Cherokee Est.	I	118	5	157

Brief Legal Description



Name On Return: *R-3*  
*Acworth, GA.*

Name On Deed:

Photo      Call No.

*FD-1*

21-25      74

Map      Block      Parcel

Property Address: *DEERWOOD LANE*

Property Acquired From:

Acquired By:      Deed Will      Approximate Date Acquired:      Recorded Yes No      D.B. Pg.      Size (Dim. or Ac.)


Bounded By:      N.      S.      E.      W.

Date	Grantor (From)	Grantee (To)	D.B.	Pg.	Type	W.D. Cons.
<del>5-21-71</del>	<del>SIMPSON, R. H. H.</del>	<del>DUNN BUILDERS INC.</del>	<del>114</del>	<del>89</del>	<del>W/D</del>	<del>3<sup>00</sup>/<sub>100</sub> RET</del>
11-9-71	DUNN BUILDERS, INC.	MORGAN, GLENN E.	118	42	W/D	25 <sup>10</sup> / <sub>100</sub> RET
9-19-77	MORGAN, GLENN E.	Faith, Wm. Warwick	226	72	W/D	34 <sup>50</sup> / <sub>100</sub>

City	G.M.D.	L.D.	L.L.	Dimensions	Acreage				
					Return	Deed	Plat	Comp.	Used
		21	1120	110 x 199.7 1RR					

Subdivision	Block	Lot	Plat Book	Page
<i>CHEROKEE EST</i>	<i>1</i>	<i>118</i>	<i>5</i>	<i>157</i>

Brief Legal Description:





Property Acquired From:
Acct. No.


Photo	Call No
-------	---------

21-12D		89
Map	Block	Parcel

Date	Grantor (From)	Grantee (To)	D.B.	Pg.	Type	W.D. Cons
1/11/95	SOUTHALL, JOSEPH B. H.	SOUTHALL, JOSEPH Richard	2004	022	W/D	—
11/24/97	Phary E. E Southall, Joseph Richard	Owen, Robert E., Jr.	2910	73	WO	9400
11/24/97	Owen, ROBERT E. JR	AMANDA K. E OWEN, ROBERT E. JR.	2949	268	QC	-0-

City	G.M.D.	L.D.	L.L.	Dimensions	Acreage				
					Return	Deed	Plat	Comp.	Used
		21	1120						

Subdivision	Block	Lot	Plat	Bk.	Page
CHEROKEE EST.	I	117	5		157
Brief Legal Description	PT. 116				



Recorded April 1981

FD 1

Name On Return:	MAP - BLOCK OLD: 2125	PAR - SUB - 073	
Name On Deed:	NEW: 2112D	Phony 089	Lot No

21-25		73
Map	Block	Parcel

Property Address:	Property Acquired From:
-------------------	-------------------------

Acquired By:	Deed <input type="checkbox"/> Will <input type="checkbox"/>	Approximate Date Acquired:	Recorded Yes <input type="checkbox"/> No <input type="checkbox"/>	D.B. <input type="checkbox"/> Pg. <input type="checkbox"/>	Size: (Dim. or Ac.)
--------------	---	----------------------------	---	--	---------------------


Bounded By:	N.	S.	E.	W.
-------------	----	----	----	----

Date	Grantor (From)	Grantee (To)	D.B.	Pg.	Type	W.D. Cons.
8-28-81	Southall, Joseph R. H.	Southall, Bonnie	301	938	QCD	-0-
6-10-81	Southall, Bonnie	Southall, Joseph R. H.	310	806	QCD	-0-
	Southall, Joseph R. H.	Southall, Joseph R. H.				

City	G.M.D.	L.D.	L.L.	Dimensions	Acreage				
					Return	Deed	Plat	Comp.	Used

Subdivision	Block	Lot	Plat Book	Page
Cherokee East	1	117	5	157

Brief Legal Description: p-116



Name On Return: *R-3*  
*Acworth, GA.*

Photo	Call No.
-------	----------

*FD-1*

<i>21-25</i>		<i>73</i>
Map	Block	Parcel

Name On Deed:

Property Address: *DEERWOOD LANE*

Property Acquired From:

Acquired By: Deed  Will  Approximate Date Acquired: Recorded Yes  No  D.B.  Pg.  Size: (Dim. or Ac.)


Bounded By: N. S. E. W.

Date	Grantor (From)	Grantee (To)	D.B.	Pg.	Type	W.D. Cons.
<del>5-24-71</del>	<del>SIMPSON, Robt H.</del>	<del>DUVAL BUILDERS INC.</del>	<del>113</del>	<del>679</del>	<del>W/D</del>	<del>3.00 RETT</del>
<del>9-22-71</del>		<del>CARROLL, RONALD C. SR.</del>	<del>115</del>	<del>95</del>	<del>W/D</del>	<del>24.00 RETT</del>
5-31-77	Carroll, Ronald C. Sr.	Southall, Joseph R. H.	218	471	W	35.50


City	G.M.D.	L.D.	L.L.	Dimensions	Acreage				
		21	1120	110 x 199.5 IRR	Return	Deed	Plat	Comp.	Used

Subdivision	Block	Lot	Plat Book	Page
<i>CHERDKEE EST</i>	<i>1</i>	<i>117</i>	<i>5</i>	<i>157</i>

Brief Legal Description: *Pt 116*









MAP BLOCK PAR SUB

FD 1

Name On Return: OLD: 2125

071

2125		71
------	--	----

Name On Deed: NEW: 2112D

090000 Call No.

Map	Block	Parcel
-----	-------	--------

Property Address:

Property Acquired From:

Acquired By: Deed Will Approximate Date Acquired:

Recorded Yes No

D.B. Pg.

Size: (Dim. or Ac.)

Bounded By:


N.

S.

E.

W.

Date	Grantor (From)	Grantee (To)	D.B.	Pg.	Type	W.D. Cons.			
3/18/76	Worthington, Donald D. <sup>1/2 Int.</sup>	Worthington, Elvira H. <sup>1/2 Int.</sup>	195	158	W	—			
10/78	WORTHINGTON, DONALD D. & ELVIRA H.	STRAUB, DAVID L. & PATRICIA A.	249	688	W	45 <sup>00</sup>			
2/80	STRAUB, DAVID L. & PATRICIA A.	TINGLE, WARREN L. & JUDY W.	281	476	W	7 <sup>00</sup>			
	City	G.M.D.	L.D.	L.L.	Dimensions	Acreage			
			21	1120					
					Return	Deed	Plat	Comp.	Used
	Subdivision	Block	Lot	Plat Book	Page				
	Cherokee Est.	1	115	5	157				
Brief Legal Description:									
part of 116									



Name On Return: *P-3 Acworth, GA.*

Name On Deed:

Photo

Call No.

*FD-1*

21-25

71

Map

Block

Parcel


Property Address: *DEERWOOD LANE*

Property Acquired From:

Acquired By: Deed  Will  Approximate Date, Acquired: Recorded Yes  No  D.B.  Pg.  Size: (Dim. or Ac.)

Bounded By: N. S. E. W.


Date	Grantor (From)	Grantee (To)	D.B.	Pg.	Type	W.D. Cons.				
<del>4-22-91</del>		<del>Simmons, Charles L.</del> <del>Simmons, Mary B.</del>	<del>115</del>	<del>186</del>	<del>w/d</del>	<del>20.00</del> <del>20.00</del>				
12-13-71	Simmons, Charles L.	Woods, Herman Edward & Margaret	119	90	w/d	25.00 RETT				
11-14-71	Woods, Herman et al	Worthington, Donald O.	172	201	W	39.00				
	City	G.M.D.	L.D.	L.L.	Dimensions	Acreage				
			21	1120	110 x 199.6 IRR	Return	Deed	Plat	Comp.	Used
	Subdivision	Block	Lot	Plat Book	Page					
	CHEROKEE EST	1	115	5	157					
Brief Legal Description:										



Property	MAP	BLOCK	PAR	SUB	21-25	70	
Acquired From:	OLD: 2125		070				
Acct. No.	NEW: 2112D		091				
					Map	Block	Parcel

Date	Grantor (From)	Grantee (To)	D.B.	Pg.	Type	W.D.Cons
8-1-86	Bishop, Dwight J.	Jackson, James A.	553	244	WD	100
3-16-90	Jackson, James A.	Angela M. Vanderbogart, Terry G.	859	30	WD	12 <sup>00</sup> <del>16</del>

City	G.M.D.	L.D.	L.L.	Dimensions	Acreage				
					Return	Deed	Plat	Comp.	Used
		21	1120						
Subdivision					Block	Lot	Plat Bk.	Page	
Cherokee Estates					1	114	5	157	
Brief Legal Description									



FD-1 ✓

21-25		70
Map	Block	Parcel

Name On Return: *R-3 Acworth, GA*

Name On Deed:

Photo	Call No.
-------	----------

Property Address: *DEERWOOD LANE*

Property Acquired From:

Acquired By:	Deed <input type="checkbox"/> Will <input type="checkbox"/>	Approximate Date Acquired:	Recorded Yes <input type="checkbox"/> No <input type="checkbox"/>	D.B. <input type="checkbox"/> Pg. <input type="checkbox"/>	Size: (Dim. or Ac.)
--------------	---	----------------------------	---	--	---------------------

Bounded By:	N.	S.	E.	W.
-------------	----	----	----	----

Date	Grantor (From)	Grantee (To)	D.B.	Pg.	Type	W.D. Cons.
<del>5-6-77</del>	<del>HARDELL, James</del> <del>SIMPSON, Robert H.</del>	<del>FERRELL, BOBBY L.</del> <del>BOODEN, ERNEST</del>	<del>113</del>	<del>81</del>	<del>W/D</del>	<del>3.60</del> <del>3. RETT</del>
10-29-77	FERRELL, BOBBY L. ETAL	EMERT, KENNETH B.	117	532	W/D	26.90 26. RETT
1/30/73	Emert, Kenneth B.	Bishop, Dwight J.	136	443	W/D	3.60

City	G.M.D.	L.D.	L.L.	Dimensions	Acreage				
					Return	Deed	Plat	Comp.	Used
		21	1120	129.8 x 199.8' IRR					


Subdivision	Block	Lot	Plat Book	Page
<i>CHEROKEE EST</i>	1	114	5	157

Brief Legal Description:

---



---






Name On Return:	MAP: OLD: 2125	BLOCK	PAR: 081	SUB	FD-1		
Name On Deed:	NEW: 2112D	Photo		Call No.	2125	Block	81
Property Address:	Property Acquired From:						
Acquired By:	Deed Will	Approximate Date Acquired:	Recorded Yes No	D.B.	Pg.	Size (Dim. or Ac.)	
Bounded By:	N.	S.	E.	W.			

Date	Grantor (From)	Grantee (To)	D.B.	Pg.	Type	W.D.Cons.
7/9/73	De laney, Timothy L.	Cash, Harvey Lee	145	165	WD	8.00
12-22-77	CASH, HARVEY LEE	& SANDRA M. DRUMMOND, ARTHUR L.	231	188	WD	11.50

City	G.M.D.	L.D.	L.L.	Dimensions	Acreage					
		21	120	121.3 X 260 FR	Return	Deed	Plat	Comp.	Used	
Subdivision				Block	Lot	Plat Book	Page			
Cherokee Est.				H	113	5	57			

Brief Legal Description:  
 See 2nd Card



Name On Return: R-3 Acworth, GA  
 Name On Deed:

Photo      Call No.

21-25      81  
 Map      Block      Parcel


Property Address: DEERWOOD LANE

Property Acquired From:

Acquired By:      Deed  Will       Approximate Date Acquired:      Recorded Yes  No       D.B.  Pg.       Size: (Dim. or Ac.)

Bounded By:      N.      S.      E.      W.

Date	Grantor (From)		Grantee (To)		D.B.	Pg.	Type	W.D.	Cons.		
<del>6-14-71</del>	<del>SMITHSON, Robert H.</del>		<del>GOODMAN, HARLEY W.</del>		<del>114</del>	<del>147</del>	<del>W/D</del>	<del>3.</del>	<del>60</del>		
2-1-72	GOODMAN, HARLEY W.		DELANEY, TIMOTHY L.		120	655	W/D	26	50		
2-1-72	Goodman, Harley W.		Delaney, Timothy L.		120	655	W/D	26	50		
City		G.M.D.	L.D.	L.L.	Dimensions		Acreage				
			21	1120	121.3 x 260 1RR		Return	Deed	Plat	Comp.	Used
Subdivision					Block	Lot	Plat Book	Page			
CHEROKEE EST					H	113	5	157			
Brief Legal Description:											




Property Acquired From:
Acct. No.

Photo	Call No
-------	---------

21N12D		93
Map	Block	Parcel

Date	Grantor (From)	Grantee (To)	D.B.	Pg.	Type	W.D.Cons
5/21/04	COLBERT, JOSEPH JR.	COLBERT, JOSEPH JR. ARLINE E	7117	251	WD	-0-


City	G.M.D.	L.D.	L.L.	Dimensions	Acreage				
					Return	Deed	Plat	Comp.	Used
		21	1120						
Subdivision					Block	Lot	Plat	Bk.	Page
CHEROKEE EST.						112 PART OF 111	5		157
Brief Legal Description									



Name, On Return:		MAP BLOCK PAR SUB: OLD: 2125	080	21-25		80
Name On Deed:		NEW: 2112D	093 to Call No.	Map	Block	Parcel

Property Address:			Property Acquired From:			
Acquired By:	Deed ___ Will ___	Approximate Date Acquired:	Recorded Yes ___ No ___	D.B. ___ Pg. ___	Size: (Dim. or Ac.)	
Bounded By:	N.	S.	E.	W.		

Date	Grantor (From)	Grantee (To)	D.B.	Pg.	Type	W.D. Cons.					
8/82	COOK, DIANE C. HULTON	HULTON, CLIFFORD R.	327	507	W	15 <sup>00</sup>					
12-83	Hilton, Clifford R.	Colbert, Joseph, Jr + <small>Joseph III</small>	786 378	182 231	QCD WD	8 <sup>50</sup>					
11/22/88	Colbert, Joseph, III	Colbert, Joseph, Jr.	257	248	W	30 <sup>00</sup>					
City		G.M.D.	L.D.	L.L.	Dimensions		Acreage				
			21	1120			Return	Deed	Plat	Comp.	Used
Subdivision					Block	Lot	Plat Book	Page			
						Lot 10 part of 111	5	157			
Brief Legal Description:											





FD-1

Name On Return: *R-3 Acworth, GA*

Name On Deed:

Photo	Call No.
-------	----------

<i>21-25</i>		<i>80</i>
Map	Block	Parcel

Property Address: *DEERWOOD LANE*

Property Acquired From:

Acquired By: Deed  Will  Approximate Date Acquired: Recorded Yes  No  D.B.  Pg.  Size: (Dim. or Ac.)


Bounded By: N. S. E. W.

Date	Grantor (From)	Grantee (To)	D.B.	Pg.	Type	W.D.Cons.
<i>10-6-71</i>	<i>S.H.</i>	<del>ROGERS, EDWIST</del> <i>BLACKMON, VINSON</i>	<i>116</i>	<i>649</i>	<i>W/D</i>	<i>-</i>
<i>4/72</i>	<i>Rogers &amp; Blackmon</i>	<i>Woods, Robert M. &amp; Hester L.</i>	<i>123</i>	<i>216</i>	<i>W/D</i>	<i>25<sup>30</sup></i>
<i>11/76</i>	<i>HESTER L.</i> <i>WOODS, ROBERT M.</i>	<i>CLIFFORD R.</i> <i>HYLTON, DIANE C.</i>	<i>209</i>	<i>9</i>	<i>W</i>	<i>30<sup>50</sup></i>

City	G.M.D.	L.D.	L.L.	Dimensions	Acreage				
		<i>2'</i>	<i>1120</i>	<i>162.5 X 260 FEB.</i> <i>100 X 260</i>	Return	Deed	Plat	Comp.	Used

Subdivision	Block	Lot	Plat Book	Page
<i>CHEROKEE EST</i>	<i>H</i>	<i>112</i>	<i>5</i>	<i>157</i>

Brief Legal Description: *part of 111*




Property Acquired From:
Acct. No.

Photo	Call No
-------	---------

21N12D		94
Map	Block	Parcel

Date	Grantor (From)	Grantee (To)	D.B.	Pg.	Type	W.D. Cons
4/25/02	SMITH, LESLIE M. PIERCE, JASON T. &	MACHADO, CHRISTINE L.	5260	99	WD	123.00
12/16/05	MACHADO, CHRISTINE L.	MORTGAGE ELECTRONIC REGISTRATION SYSTEMS, INC	8489	150	DUP	126.20
12/16/05	MORTGAGE ELECTRONIC REGISTRATION SYSTEMS, INC	SECRETARY OF THE DEPARTMENT OF HOUSING & URBAN DEVELOPMENT	8489	154	WD	126.90
7/28/06	SECRETARY OF HOUSING AND URBAN DEVELOPMENT	ARCE, SANTOS AVELIND	9202	160	WD	125.50

City	G.M.D.	L.D.	L.L.	Dimensions	Acreage				
					Return	Deed	Plat	Comp.	Used
		21	1120						
Subdivision					Block	Lot	Plat Bk.	Page	
CHEROKEE ESTATES					H	110	5	157	
Brief Legal Description					PART 111				



FD-1

Name On Return:	MAP BLOCK OLD: 2125	PAR 078	SUB		
Name On Deed:	NEW: 2112D	Photo 094	Call No.		

21-25	78	2
Map	Block	Parcel


Property Address: <u>Deerwood Lane</u>	Property Acquired From:				
Acquired By: _____	Deed Will _____	Approximate Date Acquired: _____	Recorded Yes _____ No _____	D.B. _____ Pg. _____	Size: (Dim. or Ac.) _____
Bounded By:	N. _____	S. _____	E. _____	W. _____	

Date	Grantor (From)	Grantee (To)	D.B.	Pg.	Type	W.D. Cons.
1-3-79	McEntire, Charles W., III	McEntire, Pamela Gail	254	301	(OCD)	-0-
3-79			257	763	CWD	-0-
1-5-79	Kerce, Pamela G. McEntire	Allen, Lisa Carol	254	302	WD	6 <sup>00</sup>
11/16/95	ALLEN, LISA CAROL	SMITH, LESLI M. PIERCE, JASON T.	2258	89 91	Qe WD	60.00

City	G.M.D.	L.D.	L.L.	Dimensions	Acreage
		21	1120	172.5' x 200'	IRR
					Return Deed Plat Comp Used

Subdivision	Block	Lot	Plat Book	Page
Cherokee Est.	H	110	5	157

Brief Legal Description: PART OF 111



Name On Return: *R-3 Acworth, GA.*

Name On Deed:

Photo	Call No.
-------	----------

*FD-1*

<i>21-25</i>		<i>78</i>
Map	Block	Parcel

Property Address: *DEERWOOD LANE*

Property Acquired From:

Acquired By: Deed  Will  Approximate Date Acquired: Recorded Yes  No  D.B.  Pg.  Size: (Dim. or Ac.)


Bounded By: N. S. E. W.

Date	Grantor (From)	Grantee (To)	D.B.	Pg.	Type	W.D.Cons.
<i>10-4-71</i>		<i>ROGERS, ERNEST HAROLD</i>				
<i>2/13/74</i>	<i>BLACKMON, VINSON J.</i>	<i>BLACKMON, VINSON J.</i>	<i>116</i>	<i>653</i>	<i>140</i>	<i>3.00 RTI</i>
<i>1972</i>	<i>ROGERS ERNEST H E</i>	<i>COX, JOHN S. &amp; JAMIE G.</i>	<i>158</i>	<i>42</i>		<i>25.90</i>
<i>8-18-77</i>	<i>Hughes (Cox), Jamie G</i>	<i>Pamela Gail McEntire, Charles W. III +</i>	<i>223</i>	<i>557</i>	<i>W</i>	<i>3/50</i>

City	G.M.D.	L.D.	L.L.	Dimensions	Acreage				
					Return	Deed	Plat	Comp.	Used
		<i>21</i>	<i>1120</i>	<i>172.5' x 200' IR</i>					

Subdivision	Block	Lot	Plat Book	Page
<i>CHEROKEE EST</i>	<i>H</i>	<i>110</i>	<i>5</i>	<i>157</i>


Brief Legal Description:





Name On Return: <i>R-3</i>	MAP	BLOCK	PAR.	SUB.	<i>FD-1</i>		
	OLD: 2125		077		<i>21-25</i>		<i>77</i>
Name On Deed:	NEW: 2112D		095		Map	Block	Parcel
Property Address:				Property Acquired From:			
Acquired By:	Deed Will	Approximate Date Acquired:	Recorded Yes No	D.B.	Pg.	Size (Dim. or Ac.)	
Bounded By:	N.	S.	E.	W.			

Date	Grantor (From)	Grantee (To)	D.B.	Pg.	Type	W.D.Cons.						
<del>9-20-71</del>		<del>DUVALL BUILDERS INC.</del>	<del>115</del>	<del>623</del>	<del>w/d</del>	<del>3.00</del>						
11-3-71	DUVALL BUILDERS, INC.	ARNOLD, WILLIAM E.	117	527	w/d	24.10 RETT						
1/18/80	Arnold Linda Sue Mc Graw	Arnold William Eugene	279	525	QC							
City		G.M.D.	L.D.	L.L.	Dimensions			Acreage				
			21	1120	110 x 200			Return	Deed	Plat	Comp.	Used
Subdivision							Block	Lot	Plat Book	Page		
CHERDKEE EST							H	109	5	157		
Brief Legal Description:												



**FD-1**


Name On Return: <i>R-3</i>	MAP BLOCK PAR SUB OLD: 2125 NEW: 2112D	076				21-25		76
Name On Deed:		096 to	Call No.			Map	Block	Parcel
Property Address: <i>DEERWOOD LANE</i>					Property Acquired From:			
Acquired By:	Deed <input type="checkbox"/> Will <input type="checkbox"/>	Approximate Date Acquired:	Recorded Yes <input type="checkbox"/> No <input type="checkbox"/>	D.B. <input type="checkbox"/> Pg. <input type="checkbox"/>	Size: (Dim. or Ac.)			
Bounded By:	N.	S.	E.	W.				

Date	Grantor (From)	Grantee (To)	D.B.	Pg.	Type	W.D. Cons.
4-9-71	HARWELL, JOHN B. SIMPSON, ROBERT H.	DUVALL BUILDERS, INC.	112	303	w/d	3.00 RETT
10-1-71		KELLY, PATRICK C.	116	662	w/d	26.90 RETT

City	G.M.D.	L.D.	L.L.	Dimensions	Acreage				
					Return	Deed	Plat	Comp.	Used
		21	1120	110 X 200					

Subdivision	Block	Lot	Plat Book	Page
<i>CHEROKEE EST</i>	<i>H</i>	<i>108</i>	<i>5</i>	<i>157</i>

Brief Legal Description:



MAP BLOCK PAR SUB

FD 1

Name On Return: OLD: 2125

Name On Deed: NEW: 2112D

086

097.000 Call No.

2125		86
Map	Block	Parcel

Property Address: \_\_\_\_\_ Property Acquired From: \_\_\_\_\_

Acquired By: Deed Will \_\_\_\_\_ Approximate Date Acquired: \_\_\_\_\_ Recorded Yes No \_\_\_\_\_ D.B. Pg. \_\_\_\_\_ Size: (Dim. or Ac.) \_\_\_\_\_

Bounded By: N. \_\_\_\_\_ S. \_\_\_\_\_ E. \_\_\_\_\_ W. \_\_\_\_\_


Date	Grantor (From)	Grantee (To)	D.B.	Pg.	Type	W.D. Cons.
4/29/76	Early, Claude C.	Simpson, Robertson B.	192	558	W	250

5-24-91 Deborah L. Simpson, Kimberly M. Simpson, ~~Robertson~~, Robertson B. 997 13 QCD -0-

City	G.M.D.	L.D.	L.L.	Dimensions	Acreage				
					Return	Deed	Plat	Comp.	Used
		21	1120						

Subdivision	Block	Lot	Plat Book	Page
Cherokee Est.	14	107	5	157

Brief Legal Description: \_\_\_\_\_



FD-1

Name On Return: R-3 Acworth, Th, 69

Photo Call No.

21-25 86  
Map Block Parcel

Name On Deed:

Property Address: DOGWOOD LANE

Property Acquired From:

Acquired By: Deed Will Approximate Date Acquired: Recorded Yes No D.B. Pg. Size (Dim. or Ac.)


Bounded By: N. S. E. W.

Date	Grantor (From)	Grantee (To)	D.B.	Pg.	Type	W.D.Cons.
12-23-71	S & H	GREENE, JAMES W.	120	91	4/D	-
8-24-72	Greene, James W. Cheryl G.	Brown, William L. &	129	679	1/D	29 <sup>00</sup>
5/6/74	Brown, William L. + Cheryl G.	Early, Claude C.	164	77	W	35 <sup>50</sup>

City	G.M.D.	L.D.	L.L.	Dimensions	Acreage				
					Return	Deed	Plat	Comp.	Used
		21	1120	110X200					

Subdivision	Block	Lot	Plat Book	Page
CHEROKEE EST.	H	107	5	157


Brief Legal Description:





Name On Return: <i>R-3</i>		MAP BLOCK PAR SUB OLD: 2125 <i>Acman 15.64.</i>	085	FD-1 2125		85
Name On Deed:		NEW: 2112D	085 to	Call No.	Map	Block Parcel
Property Address: <i>DOGWOOD LANE</i>			Property Acquired From:			
Acquired By:	Deed <input type="checkbox"/> Will <input type="checkbox"/>	Approximate Date Acquired:	Recorded Yes <input type="checkbox"/> No <input type="checkbox"/>	D.B. <input type="checkbox"/> Pg. <input type="checkbox"/>	Size: (Dim. or Ac.)	
Bounded By:	N.	S.	E.	W.		

Date	Grantor (From)	Grantee (To)			D.B.	Pg.	Type	W.D.Cons.			
11-8-71	<i>SIMPSON-HARWELL</i>	<i>ROYAL CASTLE HOMES, INC.</i>			117	618	<i>W/D</i>	<i>2.00 ROLL</i>			
6-30-72	<i>Royal Castle Homes, Inc.</i>	<i>Owens, Alfred</i>			127	429	<i>W/D</i>	<i>29.20</i>			
5-30-79	<i>Owens, Alfred</i>	<i>Wheeler Patrick L., Jr. &amp; Diane M.</i>			264	472	<i>WD</i>	<i>9.40</i>			
City		G.M.D.	L.D.	L.L.	Dimensions		Acreage				
			21	1120	110 X 200		Return	Deed	Plat	Comp.	Used
Subdivision					Block	Lot	Plat Book	Page			
<i>CHEROKEE EST</i>					<i>4</i>	<i>106</i>	<i>5</i>	<i>157</i>			
Brief Legal Description:											



Name On Return:	MAP BLOCK	PAR. SUB	FD-1			
	OLD: 2125	084	21-25		84	
Name On Deed:	NEW: 2112D	099.to	Call No.	Map	Block	Parcel


Property Address:			Property Acquired From:			
Acquired By:	Deed Will	Approximate Date Acquired:	Recorded Yes No	D.B. Pg.	Size: (Dim. or Ac.)	
Bounded By:	N.	S.	E.	W.		

Date	Grantor (From)	Grantee (To)	D.B.	Pg.	Type	W.D. Cons.
3-14-78	The Kissell Company	Owens, Marion J. & Eva B.	236	312	WD	33 <sup>00</sup>
3-9-79	Owens, Marion J. & Eva B.	Perez, Richard M.	258	142	WD	-0-
6-14-79	Perez, Richard M.	Pape, Michael D.	264	379	WD	5 <sup>00</sup>

City	G.M.D.	L.D.	L.L.	Dimensions	Acreage				
					Return	Deed	Plat	Comp.	Used
		21	1120	110 x 200					

Subdivision	Block	Lot	Plat Book	Page
Cherokee Est.	H	105	5	157

Brief Legal Description:



Name On Return: *P-3 Acworth, GA.*  
 Name On Deed:

Photo Call No.

*FDT*  
 21-25 84  
 Map Block Parcel

Property Address: *DOGWOOD CANE*

Property Acquired From:

Acquired By: Deed  Will  Approximate Date Acquired: Recorded Yes  No  D.B.  Pg.  Size: (Dim. or Ac.)


Bounded By: N. S. E. W.

Date	Grantor (From)	Grantee (To)	D.B.	Pg.	Type	W.D.Cons.
11-8-71	SIMPSON - HARWELL	ROYAL CASTLE HOMES, INC	117	620	w/d	2.00
6-22-72	ROYAL CASTLE HOMES, INC	GENIER, ELLIS G.	127	228	w/d	27.00
5/8/74	GENIER ELLIS G.	WILLIS, W. J., JR.	163	339	w	—

City	G.M.D.	L.D.	L.L.	Dimensions	Acreage				
					Return	Deed	Plat	Comp.	Used
		21	1120	110x200					

Subdivision	Block	Lot	Plat Book	Page
<i>CHERDKEE EST</i>	<i>H</i>	<i>105</i>	<i>5</i>	<i>157</i>

Brief Legal Description:




Name On Return:	MAP OLD: 2125	BLOCK	PAR 083	SUB	FD-1		
Name On Deed:	NEW: 2112D	Photo 100		Call No.	21-25	Block	83
Property Address: Dogwood Lane				Property Acquired From:			
Acquired By:	Deed <input type="checkbox"/> Will <input type="checkbox"/>	Approximate Date Acquired:	Recorded Yes <input type="checkbox"/> No <input type="checkbox"/>	D.B. <input type="checkbox"/> Pg. <input type="checkbox"/>	Size: (Dim. or Ac.)		
Bounded By:	N.	S.	E.	W.			

Date	Grantor (From)	Grantee (To)	D.B.	Pg.	Type	W.D. Cons.
3-14-78	The Kissell Company	Owens, Marion S. & Eva B.	236	312	WD	33 <sup>00</sup>
3-9-79	Owens, Marion J. & Eva B.	Perez, Richard M.	258	142	WD	-0-
6-14-79	Perez, Richard M.	Pope, Michael D.	264	379	WD	5 <sup>00</sup>

City	G.M.D.	L.D.	L.L.	Dimensions	Acreage				
		21	1120	120 x 200	Return	Deed	Plat	Comp.	Used

Subdivision	Block	Lot	Plat Book	Page
Cherokee Est.	H	104	5	157

Brief Legal Description:





Name On Return: *R-3 Acw or Th, GH*

Photo Call No.

*FD-1*  
 21-25 83  
 Map Block Parcel

Name On Deed:

Property Address: *DOGWOOD LANE*

Property Acquired From:

Acquired By: Deed  Will  Approximate Date Acquired: Recorded Yes  No  D.B.  Pg.  Size: (Dim. or Ac.)


Bounded By: N. S. E. W.

Date	Grantor (From)	Grantee (To)	D.B.	Pg.	Type	W.D. Cons.
<i>10-22-71</i>	<i>SIMPSON - HARWELL</i>	<i>SANDMANN, JOHN D.</i>	<i>111</i>	<i>388</i>	<i>w/d</i>	<i>2.00</i> <i>Redd</i>
<i>7/7/73</i>	<i>Sandmann, John D.</i>	<i>Genier, Ellis G.</i>	<i>155</i>	<i>722</i>	<i>w/d</i>	<i>2.00</i>
<i>5/8/74</i>	<i>Genier, Ellis G.</i>	<i>Willis, W. J. Jr.</i>	<i>163</i>	<i>339</i>	<i>w</i>	<i>33.90</i>

City	G.M.D.	L.D.	L.L.	Dimensions	Acreage:				
		<i>21</i>	<i>1120</i>	<i>120x200</i>	Return	Deed	Plat	Comp.	Used

Subdivision	Block	Lot	Plat Book	Page
<i>CHEROKEE EST</i>	<i>H</i>	<i>104</i>	<i>5</i>	<i>157</i>

Brief Legal Description:



FD-1

Name On Return:	MAP BLOCK OLD: 2125	PAR SUB 082	
Name On Deed:	NEW: 2112D	Photo 1-01	Call No.

21-25		82
Map	Block	Parcel

Property Address: Dogwood Lane				Property Acquired From:			
Acquired By:	Deed Will	Approximate Date Acquired:	Recorded Yes No	D.B. Pg.	Size: (Dim. or Ac.)		
Bounded By:	N.	S.	E.	W.			

Date	Grantor (From)	Grantee (To)	D.B.	Pg.	Type	W.D. Cons.
8-28-78	Grier, Ellis G.	Eva B. Owens, Marion J. &	245	539	WD	120
3-9-79	Owens, Marion J. & Eva B.	Perez, Richard M.	258	141	WD	500


City	G.M.D.	L.D.	L.L.	Dimensions	Acreage					
					Return	Deed	Plat	Comp.	Used	
		21	1120	193.74 140	JAR					
Subdivision					Block	Lot	Plat Book	Page		
Cherokee Est.					H	103	5	157		

Brief Legal Description:

---



---



Name On Return: *R-3 Acworth, GA.*

Name On Deed:

Photo

Call No.

**FD-1**

21-25

82

Map

Block

Parcel

Property Address: *DOGWOOD LANE*

Property Acquired From:

Acquired By: Deed  Will  Approximate Date Acquired: Recorded Yes  No  D.B.  Pg.  Size: (Dim. or Ac.)


Bounded By: N. S. E. W.

Date	Grantor (From)	Grantee (To)	D.B.	Pg.	Type	W.D. Cons.
10-22-71	SIMPSON - HARWELL	SANDMANN, JOHN D.	117	388	w/d	2.00
10-6-72	Sandmann, John D.	GRIER, ELLIS G.	132	123	w/d	3.00
5-8-74	Grier, Ellis G.	ERRICK, W.J. Jr.	163	339	w/d	33.90

City	G.M.D.	L.D.	L.L.	Dimensions	Acreage				
					Return	Deed	Plat	Comp.	Used
		21	1120	193.7 x 140 IRR					

Subdivision	Block	Lot	Plat Book	Page
CHEROKEE EST.	H	103	5	157


Brief Legal Description:



Property Address: Acct. No.	MAP BLOCK OLD: 2125 NEW: 2112D	PAR SUB 089	21-25	89
		Photo 102	Map	Block
		Call No		Parcel

Date	Grantor (From)	Grantee (To)	D.B.	Pg.	Type	W.D. Cons
5-26-83	Wade, John L.	Winnie I Smith, Donald J. &	862 353	271 613	OWD WD	59 <sup>00</sup> / <sub>21</sub> 21 1/2
3-26-90	Winnie I. Smith, Donald J. &	Villa R. Evans Evans, Jackie Lamar &	862	272	WD	69 <sup>90</sup> / <sub>2</sub> photo

City	G.M.D.	L.D.	L.L.	Dimensions	Acreage	IR	Return	Deed	Plat	Comp.	Used
		21	1120 1185	142.4' X 265.7							
Subdivision					Block	Lot	Plat	Bk.	Page		
Cherokee Estates					F	74	5		157		
Brief Legal Description											





FD-1

Name On Return: Rt. 3 Acworth, Ga.

Photo	Call No.

<u>21-25</u>		<u>89</u>
Map	Block	Parcel

Name On Deed:  

Property Address: 5679 Goldfield Dr. Dogwood Lane

Property Acquired From:  

Acquired By: <u> </u>	Deed <u> </u> Will <u> </u>	Approximate Date Acquired: <u> </u>	Recorded Yes <u> </u> No <u> </u>	D.B. <u> </u> Pg. <u> </u>	Size: (Dim. or Ac.) <u> </u>
-----------------------	--------------------------------	-------------------------------------	-----------------------------------	----------------------------	------------------------------

Bounded By: <u> </u>	N. <u> </u>	S. <u> </u>	E. <u> </u>	W. <u> </u>
----------------------	-------------	-------------	-------------	-------------


Rec 6-8-83

Date	Grantor (From)	Grantee (To)	D.B.	Pg.	Type	W.D. Cons.
9-20-78	Spencer Savings & Loan	Bowien, William J.	248	122	WD	34 <sup>90</sup>
8-7-79	Bowien, William J.	Wade, Marlene C. & John L.	268	327	WD	5 <sup>00</sup>
1-15-82	Wade, Marlene C.	Wade, John L.	353	611	WD	-0-

City /	G.M.D.	L.D.	L.L.	Dimensions	Acreage				
					Return	Deed	Plat	Comp.	Used
		21	1120 1185	142.4 x 2657 IR					

Subdivision	Block	Lot	Plat Book	Page
Cherokee Est.	F	74	5	157

Brief Legal Description:



Name On Return: *R-3 Acworth, GA*

Name On Deed:

Photo

Call No.

*FP-1*

*21-25*

*89*

Map

Block

Parcel

Property Address: *DOGWOOD LANE*

Property Acquired From:

Acquired By: Deed  Will  Approximate Date Acquired: Recorded Yes  No  D.B.  Pg.  Size: (Dim. or Ac.)

Bounded By: N. S. E. W.

Date	Grantor (From)	Grantee (To)	D.B.	Pg.	Type	W.D.Cons.
<del>8-25-91</del>		<del>ROBINSON, C.A.</del>	<del>116</del>	<del>108</del>	<del>w/d</del>	<del>5. ert</del>

<del>12-13-71</del>	<del>ROBINSON, C.A.</del>	<del>GARIS, GEORGE FRED III</del>	<del>119</del>	<del>82</del>	<del>w/</del>	<del>25. 10</del>
---------------------	---------------------------	-----------------------------------	----------------	---------------	---------------	-------------------

<del>10-31-72</del>	<del>Sandman, John D.</del>	<del>Cates, Robert L, Jr</del>	<del>236</del>	<del>166</del>	<del>Dup</del>	<del>10</del>
---------------------	-----------------------------	--------------------------------	----------------	----------------	----------------	---------------

City	G.M.D.	L.D.	L.L.	Dimensions	Acreage				
					Return	Deed	Plat	Comp.	Used
		<i>21</i>	<i>1120</i> <i>1185</i>	<i>142.4 x 265.7 1RR</i>					

Subdivision	Block	Lot	Plat Book	Page
<i>CHEROKEE EST</i>	<i>F</i>	<i>74</i>	<i>5</i>	<i>157</i>

Brief Legal Description:

2

11  
12  
13


Name On Return:	MAP BLOCK PAR SUB OLD: 2125	090	FD-1			
Name On Deed:	NEW: 2112D	Photo 103	Call No.	21-25	90	
				Map	Block	Parcel

Property Address:	Hickory Dr.			Property Acquired From:	
Acquired By:	Deed <input type="checkbox"/> Will <input type="checkbox"/>	Approximate Date Acquired:	Recorded Yes <input type="checkbox"/> No <input type="checkbox"/>	D.B. <input type="checkbox"/> Pg. <input type="checkbox"/>	Size: (Dim. or Ac.)
Bounded By:	N.	S.	E.	W.	

Date	Grantor (From)	Grantee (To)	D.B.	Pg.	Type	W.D. Cons.
2-20-78	Vicky Marie Bethel Stanley P. Jr.	SHERRY L. Garland, Johnny B.	234	718	WD	300
4-28-88	Sherry L. Garland, Johnny B.	Millwood, Johnny W.	714	265	WD	70 <sup>00</sup>

City	G.M.D.	L.D.	L.L.	Dimensions	Acreage				
		21	1185	132.3 x 247.8	Return	Deed	Plat	Comp.	Used
Subdivision					Block	Lot	Plat Book	Page	
Cherokee Est.					F	77	5	157	

Brief Legal Description:



Name On Return: *P-3 Acworth, GA*

Name On Deed:

Photo

Call No.

*FD-1*

21-25

90

Map

Block

Parcel

Property Address: *HICKORY DR.*

Property Acquired From:

Acquired By: Deed  Will  Approximate Date Acquired: Recorded Yes  No  D.B.  Pg.  Size: (Dim. or Ac.)

Bounded By: N. S. E. W.

Date	Grantor (From)	Grantee (To)	D.B.	Pg.	Type	W.D.Cons.
<i>5-28-71</i>	<i>S.H.</i>	<i>MABRY, MURL ALEXANDER</i>	<i>113</i>	<i>676</i>	<i>W</i>	


<i>2/72</i>	<i>MABRY, MURL ALEXANDER</i>	<i>SMITH, STUART VINCENT</i>	<i>121</i>	<i>647</i>	<i>W</i>	<i>23<sup>50</sup></i>
-------------	------------------------------	------------------------------	------------	------------	----------	------------------------

<i>9-22-77</i>	<i>Smith, Stuart Vincent</i>	<i>Pethel, Stanley P. Jr. + Vicki Marie</i>	<i>226</i>	<i>518</i>	<i>W</i>	<i>31<sup>00</sup></i>
----------------	------------------------------	---	------------	------------	----------	------------------------

City	G.M.D.	L.D.	L.L.	Dimensions	Acreage				
		<i>21</i>	<i>1185</i>	<i>132.3 x 247.8 IRR</i>	Return	Deed	Plat	Comp.	Used

Subdivision	Block	Lot	Plat Book	Page
<i>CHEROKEE EST</i>	<i>F</i>	<i>77</i>	<i>5</i>	<i>157</i>

Brief Legal Description:





FD-1 ✓

Name On Return: <i>R-3 AC</i>	MAP: _____ BLOCK: _____ PAR: _____ SUB: _____ OLD: 2125	091			
Name On Deed:	NEW: 2112D	104	Call No.	21-25	91
Property Address: <i>HICKORY DRIVE</i>	Property Acquired From:				
Acquired By:	Deed Will _____	Approximate Date Acquired:	Recorded Yes _____ No _____	D.B. _____ Pg. _____	Size: (Dim. or Ac.)
Bounded By:	N.	S.	E.	W.	

Date	Grantor (From)	Grantee (To)	D.B.	Pg.	Type	W.D. Cons.
<del>3-19-71</del>	<del>HARDEN, JOHN B. SIMPSON, ROBERT H.</del>	<del>WHITMORE, TOMMY R.</del>	<del>118</del>	<del>207</del>	<del>W/D</del>	<del>2.00 RETT</del>
12-6-71	WHITMORE, TOMMY R. & JERRY L.	Wix, THOMAS WAYNE	118	618	W/D	25.00 RETT

City	G.M.D.	L.D.	L.L.	Dimensions	Acreage				
					Return	Deed	Plat	Comp.	Used
		21	1185	119.6 x 206 1RR					

Subdivision	Block	Lot	Plat Book	Page
CHEROKEE EST	F	76	5	157

Brief Legal Description:

\_\_\_\_\_

\_\_\_\_\_

100-100

Property Acquired From:  
 Acct. No. 5679 G-NEW: 12112D/le

MAP BLOCK PAR SUB  
 OLD: 2125 088  
 105 Call No


21-25 88  
 Map Block Parcel

Date	Grantor (From)	Grantee (To)	D.B.	Pg.	Type	W.D. Cons
3-26-90	Winnie L. Smith, Donald J. &	Vilia R. Evans Evans, Jackie Lamar &	862	272	WN	69 <sup>90</sup> / <sub>26</sub>

City	G.M.D.	L.D.	L.L.	Dimensions	Acreage				
		21	1120 1185		Return	Deed	Plat	Comp.	Used

Subdivision	Block	Lot	Plat Bk.	Page
Cherokee Est.	F	73	5	157

Brief Legal Description



FD-1

Name On Return: Rt. 3 Acworth, Ga.

Photo	Call No.
-------	----------

21-25		88
Map	Block	Parcel

Name On Deed:

Property Address: 5679 Goldfield Dr. Dogwood Lane

Property Acquired From:

Acquired By: Deed  Will  Approximate Date Acquired: Recorded Yes  No  D.B.  Pg.  Size: (Dim. or Ac.)

Bounded By: N. S. E. W.


Rec-6-8-83

Date	Grantor (From)	Grantee (To)	D.B.	Pg.	Type	W.D. Cons.
8-7-79	Bowien, William J.	Wade, Marlene C. & John L.	268	327	WD	5 <sup>00</sup>
1-15-82	Wade, Marlene C.	Wade, John L. Winnie J.	353	611	WD	-0-
5-26-83	Wade, John L.	Smith, Donald J.	862 353	271 613	WD WD	59 <sup>00</sup> 2 lots

City	G.M.D.	L.D.	LL	Dimensions	Acreage				
		21	1120 1185	120 x 241.9' JRR	Return	Deed	Plat	Comp.	Used

Subdivision	Block	Lot	Plat Book	Page
Cherokee Est.	F	73	5	157

Brief Legal Description:



Name On Return: *R-3 Acworth, GA-*

Name On Deed:

Photo

Call No.

*FD-1*

21-25

88

Map

Block

Parcel

Property Address: *DOGWOOD LANE*

Property Acquired From:

Acquired By: Deed  Will  Approximate Date Acquired: Recorded Yes  No  D.B.  Pg.  Size: (Dim. or Ac.)


Bounded By: N. S. E. W.

Date	Grantor (From)	Grantee (To)	D.B.	Pg.	Type	W.D. Cons.
10-22-71	<i>SIMPSON-HARWELL</i>	<i>SANDMANN, JOHN D.</i>	117	388	<i>W/D</i>	<i>2<sup>nd</sup> Rett</i>
10-31-72	<i>Sandmann, John D.</i>	<i>Shirley Cates, Robert L, Jr. &amp;</i>	236 133	166 185	<i>DeP W/D</i>	<i>0-0 3/20</i>
9-20-78	<i>Spencer Savings &amp; Loan Association</i>	<i>Bowien, William J.</i>	248	122	<i>WD</i>	<i>34<sup>90</sup></i>

City	G.M.D.	L.D.	L.L.	Dimensions	Acreage				
					Return	Deed	Plat	Comp.	Used
		<i>21</i>	<i>1120 1185</i>	<i>120 x 241.9' IRR</i>					

Subdivision	Block	Lot	Plat Book	Page
<i>CHEROKEE EST</i>	<i>F</i>	<i>73</i>	<i>5</i>	<i>157</i>

Brief Legal Description:





Name On Return:	MAP BLOCK	PAR SUB	FD-1			
	OLD: 2125	087	21-25	87		
Name On Deed:	NEW: 2112D	106tc	Call No.	Map	Block	Parcel


Property Address: <u>Dogwood Lane</u>	Property Acquired From:				
Acquired By: _____	Deed Will _____	Approximate Date Acquired: _____	Recorded Yes _____ No _____	D.B. _____ Pg. _____	Size: (Dim. or Ac.) _____
Bounded By: _____	N. _____	S. _____	E. _____	W. _____	

Date	Grantor (From)	Grantee (To)	D.B.	Pg.	Type	W.D. Cons.
5-11-79	Seanne A. Phelps, Jerry E. &	Swett, Roy A. & Kathy L.	262	361	WD	520
4-18-88	Swett, Roy A. & Kathy L.	Frances Dobson, Hubert &	705	22	WD	6400
3-5-90	Frances Dobson, Hubert &	Stephen E. Tapp, Allen Hope D. &	855	162	WD	6700

City	G.M.D.	L.D.	L.L.	Dimensions	Acreage				
		21	1120 1185	125 x 218 IRK	Return	Deed	Plat	Comp.	Used

Subdivision	Block	Lot	Plat Book	Page
<u>Cherokee Est.</u>	F	72	5	157

Brief Legal Description:



FD-1

Name On Return: *R-3*  
 Name On Deed: *Sworth, GA*

Photo      Call No.

21-25      87  
 Map      Block      Parcel


Property Address: *DOGWOOD LANE*

Property Acquired From:

Acquired By:      Deed Will      Approximate Date Acquired:      Recorded Yes No      D.B. Pg.      Size (Dim. or Ac.)

Bounded By:      N.      S.      E.      W.

Date	Grantor (From)		Grantee (To)			D.B.	Pg.	Type	W.D. Cons.	
<del>5-22-71</del>	<del>Hampson, Robert H.</del>		<del>TRITT, TONY MARLIN ETAL</del>			<del>113</del>	<del>672</del>	<del>w/d</del>	<del>3<sup>00</sup> Ret</del>	
11-18-71	TRITT, TONY MARLIN ETAL		GISSY, THOMAS R. JEANNE A.			118	296	w/d	25 <sup>00</sup> Ret	
12-29-77	GISSY, THOMAS R.		PHELPS, JERRY E &			231	686	w/d	37 <sup>20</sup>	
	City	G.M.D.	L.D.	L.L.	Dimensions	Acreage				
			21	1120 1185	125x218 IRR	Return	Deed	Plat	Comp.	Used
	Subdivision					Block	Lot	Plat Book	Page	
	CHEROKEE EST					F	72	5	157	
Brief Legal Description:										



Name On Return: <i>R-3</i>	MAP BLOCK PAR SUB	FD-1	21-25		92
Name On Deed:	OLD: 2125	092	Map	Block	Parcel
Property Address: <i>HICKORY LANE</i>	NEW: 2112D	107e	Call No.		
Property Acquired From:					
Acquired By:	Deed <input type="checkbox"/> Will <input type="checkbox"/>	Approximate Date Acquired:	Recorded Yes <input type="checkbox"/> No <input type="checkbox"/>	D.B. <input type="checkbox"/> Pg. <input type="checkbox"/>	Size: (Dim. or Ac.)
Bounded By:	N.	S.	E.	W.	

Date	Grantor (From)	Grantee (To)	D.B.	Pg.	Type	W.D. Cons.
10-22-71	SIMPSON - HARWELL	SANDMANN, JOHN D.	117	388	w/D	2.00 Ret

City	G.M.D.	L.D.	L.L.	Dimensions	Acreage				
					Return	Deed	Plat	Comp.	Used
		21	1185	140 X 195.5 IR					

Subdivision	Block	Lot	Plat Book	Page
CHEROKEE EST	F	75	5	157

Brief Legal Description:

11/10/2000

Name On Return:	R-3	MAP BLOCK PAR SUB	OLD: 2125	093	FD-1		
Name On Deed:	Acq. 10.6.67	NEW: 2112D	10870	Call No.	2125		93
Property Address:	ELMWOOD DR.			Property Acquired From:	Map	Block	Parcel
Acquired By:	Deed ___ Will ___	Approximate Date Acquired:	Recorded Yes ___ No ___	D.B. ___ Pg. ___	Size: (Dim. or Ac.)		
Bounded By:	N.	S.	E.	W.			

Date	Grantor (From)	Grantee (To)	D.B.	Pg.	Type	W.D. Cons.
6-2-71	SIMPSON Robt H.	BLACKMON, BENNY J.	113	673	w/d	Z. Rett <sup>50</sup>

City	G.M.D.	L.D.	L.L.	Dimensions	Acreage				
					Return	Deed	Plat	Comp.	Used
		21	1120	124 x 203.4 IRR.					
Subdivision					Block	Lot	Plat Book	Page	
CHEROKEE EST					E	71	5	157	

Brief Legal Description:

1954




FD-1

Name On Return:	MAP BLOCK OLD: 2125	PAR SUB 094	
Name On Deed:	NEW: 2112D	Photo 109	Call No.
Property Address:	Property Acquired From:		
Acquired By:	Deed Will	Approximate Date Acquired:	Recorded Yes No
			D.B. Pg. Size: (Dim. or Ac.)
Bounded By:	N.	S.	E. W.

Date	Grantor (From)	Grantee (To)	D.B.	Pg.	Type	W.D. Cons.
9-24-80	Eileen Rebecca Liss, Michael	Edna M. Prince, Ronald C.	293	123	WD	12 <sup>40</sup>

City	G.M.D.	L.D.	L.L.	Dimensions	Acreage				
					Return	Deed	Plat	Comp.	Used
		21	1120 1185	IRR 136.3 x 202.5					
Subdivision					Block	Lot	Plat Book	Page	
Cherokee Est					E	70	5	157	

Brief Legal Description:



Name On Return: *R-3 Acworth, GA.*

Name On Deed:

Photo

Call No.

*FD-1*

21-25

94

Map

Block

Parcel

Property Address: *ELMWOOD DE.*

Property Acquired From:

Acquired By: Deed  Will  Approximate Date Acquired: Recorded Yes  No  D.B.  Pg.  Size: (Dim. or Ac.)

Bounded By: N. S. E. W.

Date	Grantor (From)	Grantee (To)	D.B.	Pg.	Type	W.D.Cons.
10-29-71	SANDMANN, JOHN D.	ROBINSON, C.A.	117	523	W/D	3 <sup>00</sup> RETT
<del>4-12-72</del>	<del>Robinson, C.A.</del>	<del>Stator, Earl C. &amp; Sandra</del>	<del>123</del>	<del>464</del>	<del>W/D</del>	<del>23<sup>00</sup></del>
6-24-77	Stator, Earl C. & Sandra.	Liss, Michael & Eileen Rebecca	210	211	W	33 <sup>50</sup>

City	G.M.D.	L.D.	L.L.	Dimensions	Acreage				
		21	1120 1185	136.3 x 202.5 IRR	Return	Deed	Plat	Comp.	Used

Subdivision	Block	Lot	Plat Book	Page
CHEROKEE EST	E	70	5	157

Brief Legal Description:

1949



100

100

Name On Return: *P-3 Acworth, GA*

Photo  Call No.

*FD-1*  
 21-25      95  
 Map      Block      Parcel

Name On Deed:

Property Address: *ELMWOOD DR.*

Property Acquired From:

Acquired By: Deed  Will  Approximate Date Acquired: Recorded Yes  No  D.B.  Pg.  Size (Dim. or Ac.)


Bounded By: N. S. E. W.

Date	Grantor (From)	Grantee (To)	D.B.	Pg.	Type	W.D.Cons.
9-29-71	SANMANN, JOHN D.	GINN, THOMAS M.	117	518	W/D	3.00 <i>Red</i>
6-21-72	Ginn, Thomas M.	Major, Stephen Van	126	725	W/D	32.20
8-29-86	Major, Stephen Van	Meredith L. Caylor Jackson Douglas C.	565	598	W/D	56.50

City	G.M.D.	L.D.	L.L.	Dimensions	Acreage				
		21	1184 1185	110 X 202 1RR	Return	Deed	Plat	Comp.	Used


Subdivision	Block	Lot	Plat Book	Page
<i>CHEROKEE EST</i>	<i>E</i>	<i>69</i>	<i>5</i>	<i>157</i>

Brief Legal Description:









Name On Return: *R-3 Account by GA*

Name On Deed:

Photo

Call No.

**FD-1**

21-25

96

Map Block Parcel

Property Address: *ELMWOOD DR.*

Property Acquired From:

Acquired By: Deed  Will  Approximate Date Acquired: Recorded Yes  No  D.B.  Pg.  Size: (Dim. or Ac.)

Bounded By: N. S. E. W.

Date	Grantor (From)	Grantee (To)	D.B.	Pg.	Type	W.D. Cons.
	<i>Construction Co. Inc.</i>	<i>&amp; Maccille</i>	220	750	CWO	
<i>6/15/72</i>	<i>Jenkins &amp; Robinson</i>	<i>Cooper, James R.</i>	136	54	WD	23 60
7-1-77	<i>Cooper, James R. &amp; Norma Jean</i>	<i>Cooper, Wm. D. &amp; Norma Jean</i>	220	751	W	34 <sup>00</sup>
9-29-86	<i>Cooper, William David</i>	<i>Logan, Gilbert R.</i>	573	455	WD	63 <sup>90</sup>

City	G.M.D.	L.D.	L.L.	Dimensions	Acreage				
		21	1184 1185	110 x 201.5 1RR	Return	Deed	Plat	Comp.	Used

Subdivision	Block	Lot	Plat Book	Page
<i>CHEROKEE EST</i>	<i>E</i>	<i>68</i>	<i>5</i>	<i>157</i>

Brief Legal Description:

100  
100  
100

100

Property  
Acquired From:

MAP BLOCK PAR SUB  
OLD: 2125 097


Acct. No. 5643 E NEW: 21120

112

21-25		97
Map	Block	Parcel

Date	Grantor (From)	Grantee (To)	D.B.	Pg.	Type	W.D. Cons
9-28-87	Keaster, Gerald W.	Ellen M. Bayer, John A. Jr. &	662	576	WD	71 <sup>20</sup>
4/23/01		KATHLEEN A. & GEORGE ALEXANDER BLAIR	4570	1666	DC	-0-
7/31/06	GEORGE ALEXANDER & BLAIR, KATHALEEN A.	PAUL YOST, JAMI M. &	8970	340	WD	145. <sup>10</sup>

City	G.M.D.	L.D.	L.L.	Dimensions	Acreage				
		21	1184 1185		Return	Deed	Plat	Comp.	Used
Subdivision					Block	Lot	Plat	Bk.	Page
Cherokee Est.					E	67	5		157
Brief Legal Description					1/4 pt Lot 66				



Name On Return: *R-3 Acworth, GA*

Name On Deed:

Photo	Call No.
-------	----------

*FD-1*

<i>2-25</i>		<i>97</i>
Map	Block	Parcel

Property Address: *ELMWOOD DR.*

Property Acquired From:


Acquired By: Deed  Will  Approximate Date Acquired: Recorded Yes  No  D.B.  Pg.  Size: (Dim. or Ac.)

Bounded By: N.  S.  E.  W.

Date	Grantor (From)	Grantee (To)	D.B.	Pg.	Type	W.D. Cons.
<i>8/72</i>	<i>JENIKINS &amp; ROBINSON CONST.</i>	<i>SUTOR, Robert William &amp; Brenda J.</i>	<i>129</i>	<i>578</i>	<i>WD</i>	<i>28<sup>50</sup>/<sub>100</sub></i>
<i>1/16/74</i>	<i>Brenda J. Sutor, Robert Wm. &amp;</i>	<i>NW 220, Barbara</i>	<i>158</i>	<i>204</i>	<i>W</i>	<i>7<sup>10</sup>/<sub>100</sub></i>
<i>3/29/74</i>	<i>NW 220, Barbara</i>	<i>Keasler, Gerald W.</i>	<i>161</i>	<i>600</i>	<i>W</i>	<i>31<sup>00</sup>/<sub>100</sub></i>

City	G.M.D.	L.D.	L.L.	Dimensions	Acreage				
		<i>21</i>	<i>1184</i>	<i>165 x 201.5 1RR</i>	Return	Deed	Plat	Comp.	Used
			<i>1185</i>	<i>110 x 201 1RR</i>					
Subdivision					Block	Lot	Plat Book	Page	
<i>CHEROKEE EST</i>					<i>E</i>	<i>67</i>	<i>5</i>	<i>157</i>	

Brief Legal Description:






Property	MAP	BLOCK	PAR	SUB			
Acquired From:	OLD: 2125		099				
Acct. No.	NEW: 2112D		113			21-25	99
						Map	Block
							Parcel

Date	Grantor (From)	Grantee (To)	D.B.	Pg.	Type	W.D. Cons
5/16/84	Melinda H. Cornett, Robert E. +	Cornett, James Edward	404	12	W	750
5/16/89	Cornett, James Edward	Pamela S. Cornett, James Edward	795	169	WO	25
8/27/93	PAMELA S. CORNETT, JAMES EDWARD	VANBUREN, BARBARA L.	1575	104	W/D	86.70
12/15/64	VANBUREN, BARBARA L.	NOTA, BARBARA LESLIE VANBUREN	7637	212	WD	A

City	G.M.D.	L.D.	L.L.	Dimensions	Acreage				
					Return	Deed	Plat	Comp.	Used
		21	1184 1185						
Subdivision					Block	Lot	Plat Bk.	Page	
Cherokee Est.					E	65 1266	5	157	
Brief Legal Description									



FD-1

Name On Return:

Photo	Call No.
-------	----------

21-25		99
Map	Block	Parcel

Name On Deed:


Property Address: Elmwood DR.

Property Acquired From:

Acquired By: Deed  Will  Approximate Date Acquired: Recorded Yes  No  D.B.  Pg.  Size: (Dim. or Ac.)

Bounded By: N. S. E. W.

Date	Grantor (From)	Grantee (To)	D.B.	Pg.	Type	W.D. Cons.
12-27-77	Alford, Stephen Douglas	Larrimore, William Aubrey & Patricia L.	253	763	WD	4/90
11-82	Larrimore, Wm. A. & Patricia L.	R.F.R. Investments, Inc.	333	22	WD	1.50
11-82	R.F.R. Investments, Inc.	Cornett, Robert E. & Melinda A.	333	235	WD	6.00
City		G.M.D.	L.D.	LL.	Dimensions	Acreage
			21	1184 1185	131 x 200 TRR	Return Deed Plat Comp Used
Subdivision			Block	Lot	Plat Book	Page
Cherokee Est.			E	65	5	157
Brief Legal Description:			1266			



Name On Return: *R-3*  
*Acwon to GA*

Name On Deed:

Photo

Call No.

*FD-1*

*21-25*

*99*

Map

Block

Parcel

Property Address: *ELMWOOD DR.*

Property Acquired From:

Acquired By: Deed  Will  Approximate Date Acquired: Recorded Yes  No  D.B.  Pg.  Size: (Dim. or Ac.)

Bounded By: N. S. E. W.

Date	Grantor (From)	Grantee (To)	D.B.	Pg.	Type	W.D.Cons.				
<del>7-1-71</del>		<del>LAIRD, DAVID J.</del>	<del>114</del>	<del>516</del>	<del>4/6</del>	<del>6<sup>00</sup> 3<sup>00</sup> PER</del>				
<i>1/72</i>	<i>LAIRD, DAVID J.</i>	<i>LAIRD, DWIGHT</i>	<i>150</i>	<i>317</i>						
<i>4/30/75</i>	<i>LAIRD, DWIGHT</i>	<i>Alford, STEPHEN Douglas</i>	<i>181</i>	<i>42</i>	<i>W</i>	<i>32<sup>50</sup></i>				
	City	G.M.D.	L.D.	L.L.	Dimensions	Acreage				
			<i>21</i>	<i>1184</i> <i>1185</i>	<i>131 x 200 1RR</i>	Return	Deed	Plat	Comp.	Used
	Subdivision		Block	Lot	Plat Book	Page				
	<i>CHEROKEE EST</i>		<i>E</i>	<i>65</i>	<i>5</i>	<i>157</i>				
Brief Legal Description:										
<i>1/266</i>										


Handwritten marks and scribbles in the top right corner.

123

Property Acquired From:	MAP BLOCK PAR SUB OLD: 2125	100			
Acct. No.	NEW: 2112D	1140	Call No	21-25	100
				Map	Block Parcel

Date	Grantor (From)	Grantee (To)	D.B.	Pg.	Type	W.D. Cons
1-5-84	Maxwell, Lee J. Jr.	Maxwell, Linda S.	380	646	QC	-

City	G.M.D.	L.D.	L.L.	Dimensions	Acreage				
		21			Return	Deed	Plat	Comp.	Used
Subdivision					Block	Lot	Plat Bk.	Page	
Cherokee Est.					D	57			
Brief Legal Description									





Name On Return:  
 Name On Deed:

Photo	Call No.
-------	----------


21-25		100
Map	Block	Parcel

Property Address: Property Acquired From:

Acquired By: Deed Will \_\_\_\_\_ Approximate Date Acquired: Recorded Yes No \_\_\_\_\_ D.B. Pg. Size: (Dim. or Ac.)

Bounded By: N. S. E. W.

Date	Grantor (From)	Grantee (To)	D.B.	Pg.	Type	W.D. Cons.
12-28-76	Strable, Franklin J.	Whitener, Wm. T.	209	709	W	442
1-2-77	Whitener, Wm. T.	Whitener, Wm. T. & McClellan <small>TAIMIA SUSAN</small>	209	711	W	—
1-27-79	Whitener, William T. & <small>Taimia Susan</small>	Maxwell Lee J. Jr. & <small>Linda S.</small>	255	253	WD	6 <sup>50</sup>
	City	G.M.D. L.D. L.L.	Dimensions		Acreage	
			Return	Deed	Plat	Comp. Used
		21				
Subdivision			Block	Lot	Plat Book	Page
Cherokee Est.			D	57		
Brief Legal Description:						



Name On Return: *R-3 Acworth, GA.*

Photo	Call No.
-------	----------

*FD-1*

<i>21-25</i>		<i>100</i>
Map	Block	Parcel

Name On Deed:

Property Address: *HICKORY DR.*

Property Acquired From:

Acquired By: Deed  Will  Approximate Date Acquired: Recorded Yes  No  D.B.  Pg.  Size: (Dim. or Ac.)


Bounded By: N. S. E. W.

Date	Grantor (From)	Grantee (To)	D.B.	Pg.	Type	W.D.Cons.
<i>7/1/71</i>		<i>W.B.L. INC.</i>	<i>115</i>	<i>373</i>	<i>40</i>	<i>3.00 per</i>
<i>1/5/72</i>	<i>W.B.L., Inc.</i>	<i>Garner, Gordon, III</i>	<i>120</i>	<i>19</i>	<i>40</i>	<i>28.40</i>
<i>1/15/74</i>	<i>Garner, Gordon III</i>	<i>Struble, Franklin J.</i>	<i>157</i>	<i>249</i>	<i>W</i>	<i>35.50</i>

City	G.M.D.	L.D.	L.L.	Dimensions	Acreage				
		<i>21</i>	<i>1185</i>	<i>138x225.3 1RR</i>	Return	Deed	Plat	Comp.	Used

Subdivision	Block	Lot	Plat Book	Page
<i>CHEROKEE EST</i>	<i>D</i>	<i>57</i>	<i>5</i>	<i>157</i>

Brief Legal Description:




Name On Return:	MAP BLOCK OLD: 2125	PAR SUB 101	FD-1		
Name On Deed:	NEW: 2112D	Photo 115	Call No.	21-25	101
Property Address: <i>Hickory Dr.</i>	Property Acquired From:		Map	Block	Parcel
Acquired By:	Deed Will	Approximate Date Acquired:	Recorded Yes No	D.B. Pg.	Size: (Dim. or Ac.)
Bounded By:	N.	S.	E.	W.	

Date	Grantor (From)	Grantee (To)	D.B.	Pg.	Type	W.D.Cons.
<i>1/1/72</i>	<i>HARRISON, J.C.</i>	<i>McClung Jimmy D</i>	<i>120</i>	<i>195</i>	<i>W/D</i>	<i>23.00</i>
<i>10-27-89</i>	<i>McClung Jimmy D.</i>	<i>Trena Deborah McClung McClung Jimmy D.</i>	<i>830</i>	<i>671</i>	<i>WD</i>	<i>-</i>

City	G.M.D.	L.D.	L.L.	Dimensions	Acreage				
					Return	Deed	Plat	Comp.	Used
		<i>21</i>	<i>1185</i>	<i>110 X 235.3 IRR</i>					
Subdivision					Block	Lot	Plat Book	Page	
<i>Cherokee Est.</i>					<i>D</i>	<i>58</i>	<i>5</i>	<i>51</i>	

Brief Legal Description:



Name On Return: *R-3 Acworth, GA*

Photo	Call No.
-------	----------

21-25		101
Map	Block	Parcel

Name On Deed:

Property Address: *HICKORY DR*

Property Acquired From:

Acquired By: Deed  Will  Approximate Date Acquired: Recorded Yes  No  D.B.  Pg.  Size: (Dim. or Ac.)

Bounded By: N. S. E. W.

Date	Grantor (From)	Grantee (To)	D.B.	Pg.	Type	W.D. Cons.
3-19-71	HARWELL, JOHN B. SIMPSON, ROBERT H.	WHITMORE, JERRY L. & TOMMY R.	112	203	w/d	2. <sup>00</sup> RETT
<del>9/1/71</del>		<del>JERRY L. &amp; WHITMORE, TOMMY R.</del>				
8-2-71		HARRISON, J.C.	115	248	w/d	2. <sup>30</sup> RETT

City	G.M.D.	L.D.	L.L.	Dimensions	Acreage				
					Return	Deed	Plat	Comp.	Used
		21	1185	110 X 235.3 1RR					

Subdivision	Block	Lot	Plat Book	Page
CHEROKEE EST	D	58	5	157

Brief Legal Description:

100

100

100

100



Name On Return:	MAP BLOCK PAR SUB OLD: 2125	102		
Name On Deed:	NEW: 2112D	116 to	Call No.	
		2125		102
		Map	Block	Parcel


Property Address:	1501 Hickory Drive			Property Acquired From:	
Acquired By:	Deed _____ Will _____	Approximate Date Acquired:	Recorded Yes _____ No _____	D.B. _____ Pg. _____	Size: (Dim. or Ac.)
Bounded By:	N.	S.	E.	W.	

Date	Grantor (From)	Grantee (To)	D.B.	Pg.	Type	W.D. Cons.
3/2/81	Mary Frances Eason, James Luther	Stephens, Chris P.	300	421	W.	10 <sup>00</sup>
1-27-84	Stephens, Chris P.	Walston, Thomas F. II	383	116	W.	20 <sup>00</sup>
3-2-88	Walston, Thomas F. II	Margaret M. Simpson, Danny J. i	667 694	395 415	OOD LWD	0 67 <sup>50</sup>

City	G.M.D.	L.D.	L.L.	Dimensions	Acreage				
					Return	Deed	Plat	Comp.	Used

Subdivision	Block	Lot	Plat Book	Page
Cherokee Est.	D	59	5	157

Brief Legal Description:



Name On Return: *K-3 Acworth, GA*

Photo	Call No.
-------	----------

*FD-1*

<i>21-25</i>		<i>10Z</i>
Map	Block	Parcel

Name On Deed:

Property Address: *HICKORY DR.*

Property Acquired From:

Acquired By:	Deed <input type="checkbox"/> Will <input type="checkbox"/>	Approximate Date Acquired:	Recorded Yes <input type="checkbox"/> No <input type="checkbox"/>	D.B. <input type="checkbox"/> Pg. <input type="checkbox"/>	Size: (Dim. or Ac.)
--------------	---	----------------------------	---	--	---------------------

Bounded By:	N.	S.	E.	W.
-------------	----	----	----	----

Date	Grantor (From)	Grantee (To)	D.B.	Pg.	Type	W.D. Cons.
<i>4-23-71</i>	<i>HARWELL, JOHN B. SIMPSON, ROBERT H.</i>	<i>GOODMAN, HARLEY W.</i>	<i>112</i>	<i>507</i>	<i>w/d</i>	<i>3.00/FEET</i>
<i>9-71</i>		<i>MEADOR, ROBBIE K.</i>	<i>116</i>	<i>591</i>	<i>w/d</i>	<i>-</i>
<i>7-78</i>	<i>&amp; Robbie Kirkland Meador, Windsor Augustus</i>	<i>Mary Frances Eason, James Luther</i>	<i>242</i>	<i>594</i>	<i>WD</i>	<i>3550</i>

City	G.M.D.	L.D.	L.L.	Dimensions	Acreage				
					Return	Deed	Plat	Comp.	Used
		<i>21</i>	<i>1185</i>	<i>110x214.5 1R2</i>					

Subdivision	Block	Lot	Plat Book	Page
<i>CHEROKEE EST</i>	<i>D</i>	<i>59</i>	<i>5</i>	<i>157</i>

Brief Legal Description:



10-50

10-50

10-50


Property		MAP	BLOCK	PAR	SUB					
Acquired From:		OLD: 2125		103				2125	103	
Acct. No. 1493		NEW: 2112D		117	Call No			Map	Block	Parcel
Acworth, Ga. 30101										

Date	Grantor (From)	Grantee (To)	D.B.	Pg.	Type	W.D. Cons
1-24-85	Ortiz, June Stephens	Walston, Lois M.	438	567	W	3/20
11-16-88	Walston, Lois M.	R. D. Handley Branan, Lee, III +	758	552	W	3/00

City	G.M.D.	L.D.	L.L.	Dimensions	Acreage				
		21	185		Return	Deed	Plat	Comp.	Used

Subdivision	Block	Lot	Plat	Bk.	Page
Cherokee Est.	D	60	5		157

Brief Legal Description



FD-1

Name On Return: *R-3 Acworth, GA*

Photo	Call No.
-------	----------

<i>21-25</i>		<i>103</i>
Map	Block	Parcel

Name On Deed:

Property Address: *HICKORY DR.*

Property Acquired From:

Acquired By:	Deed ___ Will ___	Approximate Date Acquired:	Recorded Yes ___ No ___	D.B. ___ Pg. ___	Size: (Dim. or Ac.)
--------------	-------------------	----------------------------	-------------------------	------------------	---------------------


Bounded By:	N.	S.	E.	W.
-------------	----	----	----	----

Date	Grantor (From)	Grantee (To)	D.B.	Pg.	Type	W.D.Cons.
<i>5-28-71</i>	<i>S &amp; H.</i>	<i>GOODMAN, HARLEY</i>	<i>113</i>	<i>672</i>	<i>W/D</i>	<i>-</i>
<i>3-6-89</i>	<i>Goodman, Harley D.</i>	<i>Ortiz, Paul</i>	<i>783</i>	<i>133</i>	<i>QCD</i>	<i>-</i>
<i>3-28-22</i>			<i>123</i>	<i>41</i>	<i>W/D</i>	<i>28.50</i>
<i>7/13/74</i>	<i>Ortiz, Paul</i>	<i>Ortiz June Stephens</i>	<i>168</i>	<i>4</i>	<i>QCD</i>	

City	G.M.D.	L.D.	L.L.	Dimensions	Acreage				
					Return	Deed	Plat	Comp.	Used
		<i>21</i>	<i>1185</i>	<i>110x202.4 IRR</i>					


Subdivision	Block	Lot	Plat Book	Page
<i>CHEROKEE EST</i>	<i>D</i>	<i>60</i>	<i>5</i>	<i>157</i>

Brief Legal Description:









FD-1 ✓

Name On Return: *R-3 Acumonth, GA*

Photo Call No.

21-25 104  
Map Block Parcel

Name On Deed:


Property Address: *HICKORY DR.*

Property Acquired From:

Acquired By: Deed  Will  Approximate Date Acquired: Recorded Yes  No  D.B.  Pg.  Size: (Dim. or Ac.)

Bounded By: N. S. E. W.

Date	Grantor (From)	Grantee (To)	D.B.	Pg.	Type	W.D.Cons.			
6-11-71	Simpson, Rbt H.	SANDMANN, Construction Co	114	140	W/D	3.00 3.00 Ret			
11-29-72	Sandman Construction Co., Inc.	Roberts, David Franklin	134	290	W/D	25.50			
10-21-80	Roberts, David Franklin	DeYaney, Thomas F.	294	210	W/D	42.50			
	City	G.M.D. L.D. L.L.	Dimensions		Acreage				
		21	1185	110 x 200.7 1RR	Return	Deed	Plat	Comp.	Used
	Subdivision		Block	Lot	Plat Book	Page			
	CHEROKEE EST		D	61	5	157			
Brief Legal Description:									




Property Acquired From:	MAP BLOCK PAR SUB OLD: 2125.	105	
<del>Acct No.</del> 1469 H	NEW: 21120le	Photo 119	Call No
		21-25 Map	105 Block Parcel

Date	Grantor (From)	Grantee (To)	D.B.	Pg.	Type	W.D. Cons
9-27-87	Gary Hoke Smith Smith, Catherine J. &	Phillips, Jeanne M.	827	350	WD	66 <sup>00</sup>

City	G.M.D.	L.D.	L.L.	Dimensions	Acreage				
		21	1185		Return	Deed	Plat	Comp.	Used

Subdivision	Block	Lot	Plat Bk.	Page
Cherokee Estates	D	62	5	157

Brief Legal Description



Name On Return: *R-3 Acworth, GA*

Photo  Call No.

*FD-1*  
*21-25*  *105*

Map Block Parcel

Name On Deed:


Property Address: *HICKORY DR*

Property Acquired From:

Acquired By: Deed  Will  Approximate Date Acquired: Recorded Yes  No  D.B.  Pg.  Size: (Dim. or Ac.)

Bounded By: N. S. E. W.

Date	Grantor (From)			Grantee (To)			D.B.	Pg.	Type	W.D. Cons.	
<i>6-11-71</i>	<i>Simpson, R. H. H.</i>			<i>SANDMANN Construction Co. Inc.</i>			<i>114</i>	<i>144</i>	<i>w/d</i>	<i>3.00</i>	
<i>4-23-72</i>	<i>Sandmann Const Co.</i>			<i>James E. Van Alstine</i>			<i>126</i>	<i>618</i>	<i>w/d</i>		
<i>'73</i>	<i>Alstine, James E. Van</i>			<i>Smith, Catherine &amp; Gary H.</i>			<i>148</i>	<i>110</i>	<i>w</i>	<i>5.40</i>	
	City	G.M.D.	L.D.	L.L.	Dimensions		Acreage				
			<i>21</i>	<i>1185</i>	<i>110 x 198.9 1RR</i>		Return	Deed	Plat	Comp.	Used
	Subdivision						Block	Lot	Plat Book	Page	
	<i>CHEROKEE EST</i>						<i>D</i>	<i>62</i>	<i>5</i>	<i>157</i>	
Brief Legal Description:											






Property	MAP. BLOCK	PAR. SUB
Acquired From:	OLD: 2125	106
Acct. No. 1457 Hic	NEW: 2112D	120
		Call No

21-25		106
Map	Block	Parcel

Date	Grantor (From)	Grantee (To)	D.B.	Pg.	Type	W.D. Cons
9-22-89	Barracough, Joyce A.	Barracough, Howard	829	391	OOD	-0-
6-4-91	Joyce A. Barracough, Howard	Conservator for Fulton Resolution Trust Corporation Federal Savings Associates	1075	62	Dup	-0-
2-21-92	Fulton Federal Savings Assoc.	Richards, John D.	1148	314	OOD	-0-

City	G.M.D.	L.D.	L.L.	Dimensions	Acreage				
		21	1185	100 x 205.4	Return	Deed	Plat	Comp.	Used
Subdivision					Block	Lot	Plat Bk.	Page	
Cherokee Est.					D	63	5	157	
Brief Legal Description									



Name On Return: *R-3*  
*Acworth, GA*

Photo	Call No.
-------	----------

*FD-1*

<i>21-25</i>		<i>106</i>
Map	Block	Parcel

Name On Deed:


Property Address: *HICKORY LANE*

Property Acquired From:

Acquired By:	Deed <input type="checkbox"/> Will <input type="checkbox"/>	Approximate Date Acquired:	Recorded Yes <input type="checkbox"/> No <input type="checkbox"/>	D.B. <input type="checkbox"/> Pg. <input type="checkbox"/>	Size: (Dim. or Ac.)
--------------	---	----------------------------	---	--	---------------------

Bounded By:	N.	S.	E.	W.
-------------	----	----	----	----

Date	Grantor (From)			Grantee (To)			D.B.	Pg.	Type	W.D. Cons.	
<i>5-27-71</i>	<i>SIMPSON, Robert H. Co., Inc.</i>			<i>SANDMAN CONSTRUCTION Co. INC.</i>			<i>113</i>	<i>683</i>	<i>W/D</i>	<i>3. <sup>10</sup> <del>10</del> <sub>10</sub> <i>10</i></i>	
<i>10-13-72</i>	<i>Sandman Construction</i>			<i>Staton, Bobby &amp; Linda</i>			<i>132</i>	<i>373</i>	<i>W/D</i>	<i>25.80</i>	
<i>7-20-83</i>	<i>Staton, Bobby &amp; Linda</i>			<i>Joyce A. Barracough Howard</i>			<i>360</i>	<i>476</i>	<i>WD</i>	<i>59.30</i>	
	City	G.M.D.	L.D.	L.L.	Dimensions		Acreage				
			<i>21</i>	<i>1185</i>	<i>100 x 205.4 1RR</i>		Return	Deed	Plat	Comp.	Used
	Subdivision						Block	Lot	Plat Book	Page	
	<i>CHEROKEE EST</i>						<i>D</i>	<i>63</i>	<i>5</i>	<i>157</i>	
Brief Legal Description:											



MAP BLOCK PAR SUB  
 OLD: 2125 107  
 NEW: 2112D 107

Property  
 Acquired From:  
~~Acct No~~ 1445


21-25 107  
 Map Block Parcel

Date	Grantor (From)	Grantee (To)	D.B.	Pg.	Type	W.D.Cons
3-6-90	Gail M. Dasher, Russell Jay	Kristi B. Hyde, Steve E. Wilson	856	679	WD	68-50

City	G.M.D.	L.D.	L.L.	Dimensions	Acreage				
					Return	Deed	Plat	Comp.	Used
		21	1185						

Subdivision	Block	Lot	Plat Bk.	Page
Cherokee Ests	D	64	5	157

Brief Legal Description



Name On Return: *R-3*  
*Ac on Th. Est.*

Photo	Call No.
-------	----------

*FD-1*

<i>21-25</i>		<i>107</i>
Map	Block	Parcel

Name On Deed: *1445*


Property Address: *HICKORY DR.*

Property Acquired From:

Acquired By:	Deed <input type="checkbox"/> Will <input type="checkbox"/>	Approximate Date Acquired:	Recorded Yes <input type="checkbox"/> No <input type="checkbox"/>	D.B. <input type="checkbox"/> Pg. <input type="checkbox"/>	Size: (Dim. or Ac.)
--------------	---	----------------------------	---	--	---------------------

Bounded By:	N.	S.	E.	W.
-------------	----	----	----	----

Date	Grantor (From)	Grantee (To)	D.B.	Pg.	Type	W.D. Cons.
<i>5-27-71</i>	<i>SIMPSON, Robt. H.</i>	<i>SANDMANN Construction Co.</i>	<i>113</i>	<i>680</i>	<i>W/D</i>	<i>3.00<sup>00</sup> Ref</i>
<i>3-9-72</i>	<i>Jardman Construction Co. Inc.</i>	<i>Senter, Paul K.</i>	<i>132</i>	<i>204</i>	<i>W/D</i>	<i>24.50</i>
<i>10-26-84</i>	<i>Senter, Paul K.</i>	<i>Dasher, Russell Jay</i> <i>Gail M.</i>	<i>425</i>	<i>645</i>	<i>WD</i>	<i>54.90</i>
	City	G.M.D.	L.D.	L.L.	Dimensions	Acreage
			<i>21</i>	<i>1185</i>	<i>125x190.5 1RR</i>	Return Deed Plat Comp. Used
	Subdivision	Block	Lot	Plat Book	Page	
	<i>CHEROKEE EST</i>	<i>D</i>	<i>64</i>	<i>5</i>	<i>157</i>	
Brief Legal Description:						





Rev 1-6-92

Property Acquired From:	MAP BLOCK OLD: 2125	PAR SUB 108	21-25		108
Acct. No.	NEW: 2112D	Photo 122	Map	Block	Parcel

Date	Grantor (From)	Grantee (To)	D.B.	Pg.	Type	W.D. Cons
10-13-81	Popham, Jackie L.	Popham, Flora E.	1107	249	QCD	0
12-19-91	Popham, Flora E.	Cochran, William D. Linda N.	1107	250	W.D.	0

City	G.M.D.	L.D.	L.L.	Dimensions	Acreage				
		21	1185		Return	Deed	Plat	Comp.	Used

Subdivision	Block	Lot	Plat Bk.	Page
Cherokee Est.	D	49	5	157

Brief Legal Description


V. D. C. M.

Name On Return: *R-3 Acworth, GA*

Name On Deed:

Photo	Call No.

*FD-1* ✓

<i>21-25</i>		<i>108</i>
Map	Block	Parcel

Property Address: *WILDWOOD DR*

Property Acquired From:

Acquired By:	Deed <input type="checkbox"/> Will <input type="checkbox"/>	Approximate Date Acquired:	Recorded Yes <input type="checkbox"/> No <input type="checkbox"/>	D.B. <input type="checkbox"/> Pg. <input type="checkbox"/>	Size: (Dim. or Ac.)
--------------	---	----------------------------	---	--	---------------------


Bounded By:	N.	S.	E.	W.
-------------	----	----	----	----

Date	Grantor (From)	Grantee (To)	D.B.	Pg.	Type	W.D. Cons.
<i>4/22/74</i>	<i>Simpson-Harwell</i>	<i>Sandmann, John D.</i>	<i>162</i>	<i>316</i>	<i>W</i>	<i>2<sup>30</sup></i>
<i>4/28/75</i>	<i>Sandmann, John D.</i>	<i>Sandmann Const. Co.</i>	<i>179</i>	<i>519</i>	<i>WD</i>	<i>5<sup>00</sup></i>
<i>4/22/76</i>	<i>Sandmann Const. Co.</i>	<i>Flora E. Popham, Jackie L. &amp;</i>	<i>196</i>	<i>635</i>	<i>W</i>	<i>38<sup>40</sup></i>

City	G.M.D.	L.D.	L.L.	Dimensions	Acreage				
					Return	Deed	Plat	Comp.	Used
		<i>21</i>	<i>1185</i>	<i>125 x 190.5</i>					

Subdivision	Block	Lot	Plat Book	Page
<i>CHEROKEE EST.</i>	<i>D</i>	<i>49</i>	<i>5</i>	<i>157</i>

Brief Legal Description:



Name On Return:	MAP	BLOCK	PAR	SUB	21-25	109	
	OLD: 2125	109					
Name On Deed:	NEW: 2112D	123 to	Cal: No		Map	Block	Parcel


Property Address:			Property Acquired From:			
Acquired By:	Deed Will	Approximate Date Acquired:	Recorded Yes No	D.B. Pg.	Size: (Dim. or Ac.)	
Bounded By:	N.	S.	E.	W.		

Date	Grantor (From)	Grantee (To)	D.B.	Pg.	Type	W.D. Cons.
1974	WATKINS, Dale W.	Coletti, DONN K.	160	494	CD	
3-3-88	Coletti, Donn K.	Mason, Stuart E.	694	493	WD	71 <sup>90</sup>

City	G.M.D.	L.D.	L.L.	Dimensions	Acreage				
					Return	Deed	Plat	Comp	Used

Subdivision	Block	Lot	Plat Book	Page
Cherokee Est.	D	50	5	157

Brief Legal Description:



FD-1

Name On Return: *R-3 Acworth, GA*

Name On Deed:

Photo	Call No.
-------	----------

21-25		109
Map	Block	Parcel

Property Address: *WILDWOOD DR*

Property Acquired From:

Acquired By: Deed  Will  Approximate Date Acquired: Recorded Yes  No  D.B.  Pg.  Size: (Dim. or Ac.)

Bounded By: N. S. E. W.

Date	Grantor (From)	Grantee (To)	D.B.	Pg.	Type	W.D.Cons.
5-28-71	SIMPSON, ROBT H.	HODGE, PAUL R. SMITH, RAYMOND T.	113	684	w/d	3.00 <sup>00</sup> / <sub>100</sub> <i>ret</i>
8-17-71		DALE W. <sup>o</sup>	115	504	w/d	8 <sup>00</sup> / <sub>100</sub> <i>ret</i>
<del>1974</del>	<del>Watkins, Dale W.</del> <i>Karen Russ</i>	<del>Goletti, Donn K.</del> <i>ERROR</i>	<del>161</del> 160	<del>162</del> 494	<del>w</del>	<del>33.50</del>

City	G.M.D.	L.D.	L.L.	Dimensions	Acreage				
					Return	Deed	Plat	Comp.	Used
		21	1185	138.4x195.2 IRR					

Subdivision	Block	Lot	Plat Book	Page
CHEROKEE EST	D	50	5	157

Brief Legal Description:

5

10

11

12

13

14

15



Name On Return:	MAP BLOCK OLD: 2125	PAR SUB 110	FD-1		
Name On Deed:	NEW: 2112D	Photo 124	Call No.	21-25	110
				Map	Block
					Parcel

Property Address: 1474 Wildwood Dr. Acworth	Property Acquired From:
---	-------------------------

Acquired By:	Deed Will	Approximate Date Acquired:	Recorded Yes No	D.B. Pg.	Size: (Dim. or Ac.)
--------------	-----------	----------------------------	-----------------	----------	---------------------


Bounded By:	N.	S.	E.	W.
-------------	----	----	----	----

Date	Grantor (From)	Grantee (To)	D.B.	Pg.	Type	W.D. Cons.
11-12-81	Little, Ralph E.	Little, Sharon Evon	314	450	WD	6 <sup>00</sup>

City	G.M.D.	L.D.	L.L.	Dimensions	IR Return	Deed	Plat	Comp.	Used
		21	1185	115 x 194.5					

Subdivision	Block	Lot	Plat Book	Page
Cherokee Est.	D	51	5	157

Brief Legal Description:



FD-1

Name On Return: *R-3 Acworth, GA.*

Photo	Call No.
-------	----------

<i>21-25</i>		<i>110</i>
Map	Block	Parcel

Name On Deed:

Property Address: *1474 WILDWOOD DR Acworth, GA.*

Property Acquired From:

Acquired By: Deed  Will  Approximate Date Acquired: Recorded Yes  No  D.B.  Pg.  Size: (Dim. or Ac.)


Bounded By: N. S. E. W.

Date	Grantor (From)	Grantee (To)	D.B.	Pg.	Type	W.D. Cons.
<i>4-28-71</i>	<i>HARWELL, JOHN B. SIMPSON, ROBERT H.</i>	<i>SMITH, RAYMOND T.</i>	<i>113</i>	<i>38</i>	<i>w/d</i>	<i>3.00 RETT</i>
<i>9-20-71</i>		<i>DENSMORE, LEONARD JR.</i>	<i>116</i>	<i>648</i>	<i>w/d</i>	<i>22.00 RT</i>
<i>3-31-72</i>	<i>Densmore, Leonard Jr.</i>	<i>Little, Ralph E.</i>	<i>133</i>	<i>233</i>	<i>w/d</i>	<i>3.30</i>

City	G.M.D.	L.D.	L.L.	Dimensions	Acreage				
					Return	Deed	Plat	Comp.	Used
		<i>21</i>	<i>1185.</i>	<i>115 X 194.5 1RR</i>					

Subdivision	Block	Lot	Plat Book	Page
<i>CHEROKEE EST</i>	<i>D</i>	<i>51</i>	<i>5</i>	<i>157</i>

Brief Legal Description:



MAP	BLOCK	PAR	SUB
OLD: 2125		111	
NEW: 2112D		1/25 to	Call No.

Name On Return:
Name On Deed:

21-25		111
Map	Block	Parcel


Property Address:	Property Acquired From:				
Acquired By:	Deed Will	Approximate Date Acquired:	Recorded Yes No	D.B. Pg.	Size: (Dim. or Ac.)
Bounded By:	N.	S.	E.	W.	

Date	Grantor (From)	Grantee (To)	D.B.	Pg.	Type	W.D. Cons.
8/7/81	Frey, Geo. Wm. (will of)	Janice B. Worsham, David H. &	309	747	Ind.	23 <sup>20</sup>

City	G.M.D.	L.D.	L.L.	Dimensions	Acreage				
					Return	Deed	Plat	Comp.	Used

Subdivision	Block	Lot	Plat Book	Page
Cherokee Est.	D	52	5	157

Brief Legal Description:



Name On Return: *R-3 Acworth, GA.*

Photo Call No.

*FBI*  
 21-25 111  
 Map Block Parcel

Name On Deed:

Property Address: *WILDWOOD DR.*

Property Acquired From:

Acquired By: Deed  Will  Approximate Date Acquired: Recorded Yes  No  D.B.  Pg.  Size: (Dim. or Ac.)

Bounded By: N. S. E. W.

Date	Grantor (From)	Grantee (To)	D.B.	Pg.	Type	W.D.Cons.
<i>8-21-72</i>	<i>Fritz, Fredrick M.</i>	<i>Tipton, B.W.</i>	<i>132</i>	<i>306</i>	<i>WD</i>	<i>1-20</i>
<i>3-1-73</i>	<i>Tipton, B.W.</i>	<i>Fritz, Carolyn B.</i>	<i>139</i>	<i>107</i>	<i>WD</i>	<i>—</i>
<i>5-20-75</i>	<i>Fritz, Carolyn B.</i>	<i>Ivey, George W. + Gladys</i>	<i>180</i>	<i>78</i>	<i>WD</i>	<i>750</i>

City	G.M.D.	L.D.	L.L.	Dimensions	Acreage				
					Return	Deed	Plat	Comp.	Used
		<i>21</i>	<i>1185</i>	<i>115 x 193.8 1R</i>					

Subdivision	Block	Lot	Plat Book	Page
<i>CHEROKEE EST</i>	<i>D</i>	<i>52</i>	<i>S</i>	<i>157</i>

Brief Legal Description:

111  
98  
98



Property Acquired From:	MAP BLOCK PAR SUB OLD: 2125
Acct. No.	NEW: 21120

112	
1260	Call No


21-25		112
Map	Block	Parcel

Date	Grantor (From)	Grantee (To)	D.B.	Pg.	Type	W.D. Cons
2-1-88	Stanley, Bernard R.	Leslie Nicole DelAY Stanley, Bernard R. &	688	657	QCD	0
6-19-92	LESIE STANLEY, BERNARD R. &	IDA T. BRYAN, ROBERT A. &	1224	229	WD	23.20

City	G.M.D.	L.D.	L.L.	Dimensions	Acreage				
		21	1185		Return	Deed	Plat	Comp.	Used

Subdivision	Block	Lot	Plat Bk.	Page
Cherokee Estates	D	53	5	157

Brief Legal Description



Name On Return: *R-3 Acworth, GA.*

Photo:   
 Call No.

*FD-1*  
 21-25      112  
 Map      Block      Parcel

Name On Deed:

Property Address: *WILDWOOD DE.*

Property Acquired From:

Acquired By: Deed  Will  Approximate Date Acquired: Recorded Yes  No  D.B.  Pg.  Size: (Dim. or Ac.)

Bounded By: N. S. E. W.

Date	Grantor (From)	Grantee (To)	D.B.	Pg.	Type	W.D.Cons.
<i>7/3/72</i>	<i>Manous, Billy</i>	<i>Carol McGwirl, skip J. &amp;</i>	<i>128</i>	<i>705</i>	<i>w/h</i>	<i>29.00</i>
<i>12/31/73</i>	<i>McGwirl, skip J. &amp;</i>	<i>Wallace, Lamy G.</i>	<i>155</i>	<i>400</i>	<i>w/o</i>	<i>3.00</i>
<i>22787</i>	<i>Wallace, Lamy G.</i>	<i>Stanley Bernard R.</i>	<i>107</i>	<i>440</i>	<i>W</i>	<i>53.50</i>

City	G.M.D.	L.D.	L.L.	Dimensions	Acreage				
					Return	Deed	Plat	Comp.	Used
		<i>21</i>	<i>1185</i>	<i>115x193.1 12R</i>					

Subdivision	Block	Lot	Plat Book	Page
<i>CHEROKEE EST.</i>	<i>D</i>	<i>53</i>	<i>5</i>	<i>157</i>

Brief Legal Description:

1  
2  
3  
4  
5

-----

6  
7  
8  
9  
10  
11  
12  
13  
14  
15  
16  
17  
18  
19  
20  
21  
22  
23  
24  
25  
26  
27  
28  
29  
30  
31  
32  
33  
34  
35  
36  
37  
38  
39  
40  
41  
42  
43  
44  
45  
46  
47  
48  
49  
50  
51  
52  
53  
54  
55  
56  
57  
58  
59  
60  
61  
62  
63  
64  
65  
66  
67  
68  
69  
70  
71  
72  
73  
74  
75  
76  
77  
78  
79  
80  
81  
82  
83  
84  
85  
86  
87  
88  
89  
90  
91  
92  
93  
94  
95  
96  
97  
98  
99  
100

MAP BLOCK PAR SUB

FD-1

Name On Return: OLD: 2125

113

21-25		113
-------	--	-----

Name On Deed: NEW: 2112D

12710 Call No

Map	Block	Parcel
-----	-------	--------

Property Address:

Property Acquired From:

Acquired By: Deed Will

Approximate Date Acquired:

Recorded Yes No

D.B. Pg.

Size: (Dim. or Ac.)

Bounded By:

N.

S.

E.


W.

Date	Grantor (From)	Grantee (To)	D.B.	Pg.	Type	W.D. Cons.
8-24-77	Jordan, Charles M. III	White, Myra E.	269	797	WD	14 <sup>40</sup>

City	G.M.D.	L.D.	L.L.	Dimensions	Acreage				
					Return	Deed	Plat	Comp.	Used
		21	1185						

Subdivision	Block	Lot	Plat Book	Page
Cherokee Est.	D	54		

Brief Legal Description:



Name On Return:

Name On Deed:

Photo	Call No.

FD-1

21-25		113
Map	Block	Parcel

Property Address:

Property Acquired From:

Acquired By:	Deed Will	Approximate Date Acquired:	Recorded Yes No	D.B. Pg.	Size (Dim. or Ac.)
--------------	-----------	----------------------------	-----------------	----------	--------------------


Bounded By:	N.	S.	E.	W.
-------------	----	----	----	----

Date	Grantor (From)	Grantee (To)	D.B.	Pg.	Type	W.D.Cons.
8-10-76	Mitchell, Elizabeth	SANDMANN, JOHN D.	203	263	W	3 <sup>00</sup>
11-4-77	SANDMANN, JOHN D.	DUNN, JERRY A.	228	711	W	34 <sup>00</sup>
7-27-79	Dunn Jerry A.	Jordan, Charles M. III	268	643	WD	950

City	G.M.D.	L.D.	L.L.	Dimensions	Acreage				
					Return	Deed	Plat	Comp.	Used
		21	1185						

Subdivision	Block	Lot	Plat Book	Page
CHEROKEE EST.	D	54		

Brief Legal Description:





Name On Return: *X-3 Acworth, Ga*

Photo	Call No.
-------	----------

*FD-1*

<i>21-25</i>		<i>113</i>
Map	Block	Parcel

Name On Deed:

Property Address: *WILDWOOD DR*

Property Acquired From:

Acquired By:	Deed <input type="checkbox"/> Will <input type="checkbox"/>	Approximate Date Acquired:	Recorded Yes <input type="checkbox"/> No <input type="checkbox"/>	D.B. <input type="checkbox"/> Pg. <input type="checkbox"/>	Size: (Dim. or Ac.)
--------------	---	----------------------------	---	--	---------------------

Bounded By:	N.	S.	E.	W.
-------------	----	----	----	----

Date	Grantor (From)	Grantee (To)	D.B.	Pg.	Type	W.D. Cons.
<i>10-28-71</i>	<i>SIMPSON - HARWELL</i>	<i>JOHNSON, RONALD H.</i>	<i>117</i>	<i>462</i>	<i>w/d</i>	<i>3.00 RETT</i>
<i>10-13-72</i>	<i>Johnson, Ronald H.</i>	<i>Holt, Lynn M. &amp; Emmeline</i>	<i>132</i>	<i>481</i>	<i>w/d</i>	<i>26.90</i>
<i>1973</i>	<i>Holt, Lynn M. &amp; Emmeline</i>	<i>Mitchell, Elizabeth</i>	<i>140</i>	<i>494</i>	<i>w/d</i>	<i>1.60</i>

City	G.M.D.	L.D.	L.L.	Dimensions	Acreage				
					Return	Deed	Plat	Comp.	Used
		<i>21</i>	<i>1185</i>	<i>115x192.4 1R2</i>					
Subdivision					Block	Lot	Plat Book	Page	
<i>CHEROKEE EST.</i>					<i>D</i>	<i>54</i>	<i>5</i>	<i>157</i>	

Brief Legal Description:

[ ]					
[ ]					
[ ]					
[ ]					
[ ]					
[ ]					
[ ]					
[ ]					

100 100

MAP	BLOCK	PAR	SUB
OLD: 2125		114	
NEW: 2112D		12890	Call No.

FD-1

2125		114
Map	Block	Parcel

Property Address:		Property Acquired From:			
Acquired By:	Deed _____ Will _____	Approximate Date Acquired:	Recorded Yes _____ No _____	D.B. _____ Pg. _____	Size: (Dim. or Ac.)
Bounded By:	N.	S.	E.	W.	

Date	Grantor (From)	Grantee (To)	D.B.	Pg.	Type	W.D. Cons.
4/7/76	Porter, Donald D.	Williams, Henry E.	195	183	W	450

City	G.M.D.	L.D.	L.L.	Dimensions	Acreage				
					Return	Deed	Plat	Comp.	Used

Subdivision	Block	Lot	Plat Book	Page
Cherokee Est.	D	55	5	157

Brief Legal Description:

Dr  
1944

Name On Return: *P-3 Acworth, GA*

Photo	Call No.
-------	----------

*FD-1*

<i>21-25</i>		<i>114</i>
Map	Block	Parcel

Name On Deed:

Property Address: *WILDWOOD DR.*

Property Acquired From:

Acquired By:	Deed Will	Approximate Date Acquired:	Recorded Yes No	D.B. Pg.	Size: (Dim. or Ac.)
--------------	-----------	----------------------------	-----------------	----------	---------------------

Bounded By:	N.	S.	E.	W.
-------------	----	----	----	----

Date	Grantor (From)	Grantee (To)	D.B.	Pg.	Type	W.D. Cons.
<i>9/24/71</i>		<i>WILLIAMS, HAROLD L.</i>	<i>117</i>	<i>123</i>	<i>w/d</i>	<i>8.50 2 RTT</i>
<i>9/1/72</i>	<i>Tatum, Larry Alvin</i>	<i>Ashworth, Steven L.</i>	<i>130</i>	<i>323</i>	<i>w/d</i>	<i>1.50</i>
<i>9-19-75</i>	<i>Ashworth, Steven L.</i>	<i>Porter, Donald D.</i>	<i>186</i>	<i>302</i>	<i>w/d</i>	<i>4.00</i>

City	G.M.D.	L.D.	L.L.	Dimensions	Acreage				
					Return	Deed	Plat	Comp.	Used
		<i>21</i>	<i>1185</i>	<i>130x196.6 1RR</i>					

Subdivision	Block	Lot	Plat Book	Page
<i>CHEROKEE EST</i>	<i>D</i>	<i>55</i>	<i>5</i>	<i>157</i>

Brief Legal Description:

1911  
1912  
1913  
1914  
1915  
1916  
1917  
1918  
1919  
1920  
1921  
1922  
1923  
1924  
1925  
1926  
1927  
1928  
1929  
1930  
1931  
1932  
1933  
1934  
1935  
1936  
1937  
1938  
1939  
1940  
1941  
1942  
1943  
1944  
1945  
1946  
1947  
1948  
1949  
1950  
1951  
1952  
1953  
1954  
1955  
1956  
1957  
1958  
1959  
1960  
1961  
1962  
1963  
1964  
1965  
1966  
1967  
1968  
1969  
1970  
1971  
1972  
1973  
1974  
1975  
1976  
1977  
1978  
1979  
1980  
1981  
1982  
1983  
1984  
1985  
1986  
1987  
1988  
1989  
1990  
1991  
1992  
1993  
1994  
1995  
1996  
1997  
1998  
1999  
2000  
2001  
2002  
2003  
2004  
2005  
2006  
2007  
2008  
2009  
2010  
2011  
2012  
2013  
2014  
2015  
2016  
2017  
2018  
2019  
2020  
2021  
2022  
2023  
2024  
2025


1911  
1912  
1913  
1914  
1915  
1916  
1917  
1918  
1919  
1920  
1921  
1922  
1923  
1924  
1925  
1926  
1927  
1928  
1929  
1930  
1931  
1932  
1933  
1934  
1935  
1936  
1937  
1938  
1939  
1940  
1941  
1942  
1943  
1944  
1945  
1946  
1947  
1948  
1949  
1950  
1951  
1952  
1953  
1954  
1955  
1956  
1957  
1958  
1959  
1960  
1961  
1962  
1963  
1964  
1965  
1966  
1967  
1968  
1969  
1970  
1971  
1972  
1973  
1974  
1975  
1976  
1977  
1978  
1979  
1980  
1981  
1982  
1983  
1984  
1985  
1986  
1987  
1988  
1989  
1990  
1991  
1992  
1993  
1994  
1995  
1996  
1997  
1998  
1999  
2000  
2001  
2002  
2003  
2004  
2005  
2006  
2007  
2008  
2009  
2010  
2011  
2012  
2013  
2014  
2015  
2016  
2017  
2018  
2019  
2020  
2021  
2022  
2023  
2024  
2025

Name On Return:	MAP: 2125	BLOCK: 115	PAR: 115	SUB:	FD-1		
Name On Deed:	NEW: 2112D	129	129	Cell No.	2125		115
Property Address:	Property Acquired From:						
Acquired By:	Deed Will	Approximate Date Acquired:	Recorded Yes No	D.B. Pg.	Size: (Dim. or Ac.)		
Bounded By:	N.	S.	E.	W.			

Date	Grantor (From)	Grantee (To)	D.B.	Pg.	Type	W.D. Cons.
<del>5/24/73</del>	<del>Sandmann, John D.</del>	<del>Corbin, Gary L.</del>	<del>142</del>	<del>723</del>	<del>W/D</del>	<del>26.90</del>
1977	CORBIN, GARY L	Long, Lewis	214	443	W	3 <sup>50</sup>

City	G.M.D.	L.D.	L.L.	Dimensions	Acreage				
					Return	Deed	Plat	Comp.	Used
		21	1185	130 X 204.3 FR					
Subdivision					Block	Lot	Plat Book	Page	
Cherokee Est.					D	56	5	157	

Brief Legal Description:  
 See 2nd Card





FD-1

Name On Return: R-3 Acworth, GA

Photo	Call No.
-------	----------

21-25		115
Map	Block	Parcel

Name On Deed:

Property Address: WILLOWOOD DR

Property Acquired From:

Acquired By:	Deed <input type="checkbox"/> Will <input type="checkbox"/>	Approximate Date Acquired:	Recorded Yes <input type="checkbox"/> No <input type="checkbox"/>	D.B. <input type="checkbox"/> Pg. <input type="checkbox"/>	Size: (Dim. or Ac.)
--------------	---	----------------------------	---	--	---------------------

Bounded By:	N.	S.	E.	W.
-------------	----	----	----	----

Date	Grantor (From)	Grantee (To)	D.B.	Pg.	Type	W.D. Cons.
7/1/71		<del>W.B.L. INC.</del>	114	438	wd	3.00 3.00
<del>5-5-72</del>	<del>Anderson, William R.</del>	<del>Sandman, John D.</del>	<del>125</del>	<del>24</del>	<del>wd</del>	<del>1.00</del>
5/12/72	SANDMAN, JOHN D	Anderson, Wm. R.	125	24	wd	

City	G.M.D.	L.D.	L.L.	Dimensions	Acreage				
					Return	Deed	Plat	Comp.	Used
		21	1185	130 X 209.3 1RR					
Subdivision					Block	Lot	Plat Book	Page	
CHEROKEE EST					D	56	5	157	

Brief Legal Description:

No.	Name	Age	Sex	Religion	Remarks
1	...	...	...	...	...
2	...	...	...	...	...
3	...	...	...	...	...
4	...	...	...	...	...
5	...	...	...	...	...
6	...	...	...	...	...
7	...	...	...	...	...
8	...	...	...	...	...
9	...	...	...	...	...
10	...	...	...	...	...
11	...	...	...	...	...
12	...	...	...	...	...
13	...	...	...	...	...
14	...	...	...	...	...
15	...	...	...	...	...
16	...	...	...	...	...
17	...	...	...	...	...
18	...	...	...	...	...
19	...	...	...	...	...
20	...	...	...	...	...
21	...	...	...	...	...
22	...	...	...	...	...
23	...	...	...	...	...
24	...	...	...	...	...
25	...	...	...	...	...
26	...	...	...	...	...
27	...	...	...	...	...
28	...	...	...	...	...
29	...	...	...	...	...
30	...	...	...	...	...
31	...	...	...	...	...
32	...	...	...	...	...
33	...	...	...	...	...
34	...	...	...	...	...
35	...	...	...	...	...
36	...	...	...	...	...
37	...	...	...	...	...
38	...	...	...	...	...
39	...	...	...	...	...
40	...	...	...	...	...
41	...	...	...	...	...
42	...	...	...	...	...
43	...	...	...	...	...
44	...	...	...	...	...
45	...	...	...	...	...
46	...	...	...	...	...
47	...	...	...	...	...
48	...	...	...	...	...
49	...	...	...	...	...
50	...	...	...	...	...
51	...	...	...	...	...
52	...	...	...	...	...
53	...	...	...	...	...
54	...	...	...	...	...
55	...	...	...	...	...
56	...	...	...	...	...
57	...	...	...	...	...
58	...	...	...	...	...
59	...	...	...	...	...
60	...	...	...	...	...
61	...	...	...	...	...
62	...	...	...	...	...
63	...	...	...	...	...
64	...	...	...	...	...
65	...	...	...	...	...
66	...	...	...	...	...
67	...	...	...	...	...
68	...	...	...	...	...
69	...	...	...	...	...
70	...	...	...	...	...
71	...	...	...	...	...
72	...	...	...	...	...
73	...	...	...	...	...
74	...	...	...	...	...
75	...	...	...	...	...
76	...	...	...	...	...
77	...	...	...	...	...
78	...	...	...	...	...
79	...	...	...	...	...
80	...	...	...	...	...
81	...	...	...	...	...
82	...	...	...	...	...
83	...	...	...	...	...
84	...	...	...	...	...
85	...	...	...	...	...
86	...	...	...	...	...
87	...	...	...	...	...
88	...	...	...	...	...
89	...	...	...	...	...
90	...	...	...	...	...
91	...	...	...	...	...
92	...	...	...	...	...
93	...	...	...	...	...
94	...	...	...	...	...
95	...	...	...	...	...
96	...	...	...	...	...
97	...	...	...	...	...
98	...	...	...	...	...
99	...	...	...	...	...
100	...	...	...	...	...


Property	MAP	BLOCK	PAR	SUB		
Acquired From:	OLD: 2125		116			
Acct. No.	NEW: 2112D		130	Call No	21-25	116
					Map	Block
						Parcel

Date	Grantor (From)	Grantee (To)	D.B.	Pg.	Type	W.D. Cons
7-14-89	Mavis Marie Mason Mason, Manuel Williams	Williams, Jeffrey Weyman	806	327	WD	63 <sup>90</sup>

City	G.M.D.	L.D.	L.L.	Dimensions	Acreage				
		21	1184		Return	Deed	Plat	Comp.	Used

Subdivision	Block	Lot	Plat Bk.	Page
Cherokee Est.	B	27	5	157

Brief Legal Description



Name On Return:

Photo	Call No.
-------	----------

FD-1

21-25		116
Map	Block	Parcel

Name On Deed:

Property Address: *Wildwood Dr.*

Property Acquired From:

Acquired By:	Deed <input type="checkbox"/> Will <input type="checkbox"/>	Approximate Date Acquired:	Recorded Yes <input type="checkbox"/> No <input type="checkbox"/>	D.B. <input type="checkbox"/> Pg. <input type="checkbox"/>	Size: (Dim. or Ac.)
--------------	---	----------------------------	---	--	---------------------


Bounded By:	N.	S.	E.	W.
-------------	----	----	----	----

Date	Grantor (From)	Grantee (To)	D.B.	Pg.	Type	W.D. Cons.
4-26-77			265	600	WD	0
8-31-78	Day, Nancy T.	Owen, TERRY L.	276	278	WD	200
3-24-83	Owen, Terry L.	Vivian, m.	346	301	WD	1380
7-17-85	Vivian, m. Martin, Rudy C. &	Mavis Mas <sup>Rudy</sup> Mason, Manke, Williams	469	496	W	2530

City	G.M.D.	L.D.	L.L.	Dimensions	Acreage				
					Return	Deed	Plat	Comp.	Used
		21	1184	106 x 219.2' TRR					

Subdivision	Block	Lot	Plat Book	Page
Cherokee Est.	B	27	5	157

Brief Legal Description:



Name On Return:

Name On Deed:

Property Address:

Property Acquired From:

Acquired By: Deed  Will  Approximate Date Acquired:

Recorded Yes  No

D.B.  Pg.

Size: (Dim. or Ac.)

Bounded By:

N.

S.

E.

W.

Photo Call No.


FD-1  
21-25 116  
Map Block Parcel

Date	Grantor (From)	Grantee (To)	D.B.	Pg.	Type	W.D. Cons.
7-1-77	Powens, Thomas O.	Day, Nancy T.	220	556	W	260

City	G.M.D.	L.D.	L.L.	Dimensions	Acreage				
		21			Return	Deed	Plat	Comp.	Used

Subdivision	Block	Lot	Plat Book	Page
Cherokee Est.	B	27		

Brief Legal Description:





Name On Return: *R-3*  
*Acworth, GA*

Photo	Call No.
-------	----------

*FD-1*

<i>21-25</i>		<i>116</i>
Map	Block	Parcel

Name On Deed:

Property Address: *WILDWOOD DR.*

Property Acquired From:

Acquired By: Deed  Will  Approximate Date Acquired: Recorded Yes  No  D.B.  Pg.  Size: (Dim. or Ac.)

Bounded By: N. S. E. W.

Date	Grantor (From)	Grantee (To)	D.B.	Pg.	Type	W.D. Cons.
<i>5-27-71</i>	<i>SIMPSON, Robt. H.</i>	<i>ROBINSON, C.A. <del>ET AL</del></i>				
<i>1971</i>	<i>Cox, Hughie</i>	<i>COX HUGHIE <del>DK ESTE</del></i>	<i>113</i>	<i>675</i>	<i>W/D</i>	<i>3<sup>00</sup> Ret</i>
<del><i>1971</i></del>	<i>Robinson, C.A. +</i>	<i>Fullbright, Charles Robert</i>	<i>114</i>	<i>392</i>	<i>W</i>	
<i>6/21/74</i>	<i>Fullbright, Charles R.</i>	<i>Powers, Thomas O.</i>	<i>166</i>	<i>327</i>	<i>W</i>	<i>32<sup>00</sup></i>

City	G.M.D.	L.D.	L.L.	Dimensions	Acreage				
					Return	Deed	Plat	Comp.	Used
		<i>21</i>	<i>1184</i>	<i>106x219.2' 1RR</i>					
Subdivision					Block	Lot	Plat Book	Page	
<i>CHERDLEE EST</i>					<i>B</i>	<i>27</i>	<i>5</i>	<i>157</i>	

Brief Legal Description:

No.	Date	Particulars	Debit	Credit
1				
2				
3				
4				
5				
6				
7				
8				
9				
10				
11				
12				
13				
14				
15				
16				
17				
18				
19				
20				
21				
22				
23				
24				
25				
26				
27				
28				
29				
30				
31				
32				
33				
34				
35				
36				
37				
38				
39				
40				
41				
42				
43				
44				
45				
46				
47				
48				
49				
50				
51				
52				
53				
54				
55				
56				
57				
58				
59				
60				
61				
62				
63				
64				
65				
66				
67				
68				
69				
70				
71				
72				
73				
74				
75				
76				
77				
78				
79				
80				
81				
82				
83				
84				
85				
86				
87				
88				
89				
90				
91				
92				
93				
94				
95				
96				
97				
98				
99				
100				

Name On Return:	MAP - BLOCK OLD: 2125	PAR - SUB 117	2125		117
Name On Deed:	NEW: 2112D	131	Map	Block	Parcel

Property Address:	Property Acquired From:
-------------------	-------------------------

Acquired By:	Deed Will: <input type="checkbox"/> <input type="checkbox"/>	Approximate Date Acquired:	Recorded Yes <input type="checkbox"/> No <input type="checkbox"/>	D.B. Pg.	Size: (Dim. or Ac.)
--------------	--	----------------------------	---	----------	---------------------


Bounded By:	N.	S.	E.	W.
-------------	----	----	----	----

Date	Grantor (From)	Grantee (To)	D.B.	Pg.	Type	W.D. Cons.
7-25-80	Sandra Goldman, James B. &	Virginia L. Thurman, William F. &	304 289	528 222	WD D	13.69
6-19-82	Virginia L. Thurman, William F. &	Exclusive Properties, Inc.	325	6	WD	14.70
6-19-82	Exclusive Properties Inc.	Genna S. Crider, Michael R. &	325	8	WD	49.90

City	G.M.D.	L.D.	L.L.	Dimensions	Acreage				
					Return	Deed	Plat	Comp.	Used

Subdivision	Block	Lot	Plat Book	Page
Cherokee Est	B	26	5	157

Brief Legal Description:



FD-1

Name On Return: *P-3 Acworth, GA*

Photo	Call No.
-------	----------

21-25		117
Map	Block	Parcel

Name On Deed:

Property Address: *WILDWOOD DR.*

Property Acquired From:

Acquired By: Deed  Will  Approximate Date Acquired: Recorded Yes  No  D.B. — Pg. — Size: (Dim. or Ac.)

Bounded By: N. S. E. W.

Date	Grantor (From)	Grantee (To)	D.B.	Pg.	Type	W.D.Cons.
<del>5-29-71</del>	<del>Simpson, Robt. H.</del>	<del>ROBINSON, C.A. COX, HUGHIE</del>	<del>113</del>	<del>674</del>	<del>w/o</del>	<del>3.00 Ret</del>
<del>6-30-71</del>		<del>RENEAU, ERIC ALAN</del>	<del>114</del>	<del>394</del>	<del>w/o</del>	<del>2.10 Ret</del>
5-5-11	Reneau, Eric Alan	Goldman, James B. + Sandra	216	726	W	31.00

City	G.M.D.	L.D.	L.L.	Dimensions	Acreage				
		21	1184 1185	100X219.6 1RR	Return	Deed	Plat	Comp.	Used

Subdivision	Block	Lot	Plat Book	Page
<i>CHEROKEE EST</i>	<i>B</i>	<i>26</i>	<i>5</i>	<i>157</i>

Brief Legal Description:



Name On Return: *R-3*  
*Acu*

MAP BLOCK PAR SUB  
 OLD: 2125 118  
 NEW: 2112D 132 3 100

*FD-1*  

<i>21-25</i>		<i>118</i>
Map	Block	Parcel

Property Address: *WILDWOOD DR.*

Property Acquired From: .

Acquired By: Deed  Will  Approximate Date Acquired: Recorded Yes  No  D.B.  Pg.  Size: (Dim. or Ac.)

Bounded By: N. S. E. W.

Date	Grantor (From)	Grantee (To)	D.B.	Pg.	Type	W.D. Cons.
<i>6-17-71</i>	<i>SIMPSON HARWELL</i>	<del><i>COK, HUGHIE &amp;</i></del> <i>ROBINSON, CHARLES</i>	<i>114</i>	<i>291</i>	<i>w/d</i>	<i>3.00 Kerr</i>
<i>11/72</i>	<i>Redwine, Marilyn Lee</i>	<i>BARBER, Harold B.</i>	<i>132</i>	<i>486</i>	<i>WD</i>	<i>32<sup>50</sup></i>
<i>10-27-88</i>	<i>Barber, Harold B.</i>	<i>Teresa</i> <i>Mayfield, Mark D. &amp;</i>	<i>150</i>	<i>112</i>	<i>WD</i>	<i>71<sup>50</sup></i>

City	G.M.D.	L.D.	ET.	Dimensions	Acreage				
		<i>21</i>	<i>1184</i> <i>1185</i>	<i>100X 220.4 1RR</i>	Return	Deed	Plat	Comp.	Used

Subdivision	Block	Lot	Plat Book	Page
<i>CHEROKEE EST</i>	<i>B</i>	<i>25</i>	<i>5</i>	<i>157</i>

Brief Legal Description:






Property Acquired From:	MAP BLOCK PAR SUB. OLD: 2125	119			
Acct. No.	NEW: 2112D	Photo 133	Call No	21-25 Map	119 Block Parcel

Date	Grantor (From)	Grantee (To)	D.B.	Pg.	Type	W.D. Cons
SLP						
7-6-92	Tidwell, Megavock N.	Tidwell, Bonnie D.	1233	81	DC	5

City	G.M.D.	L.D.	L.L.	Dimensions	Acreage				
		21	1185		Return	Deed	Plat	Comp.	Used
Subdivision					Block	Lot	Plat Bk.	Page	
CHEROKEE EST.					B	24	5	157	
Brief Legal Description									



Name On Return:  
Name On Deed:

Photo      Call No.

21-25      119  
Map      Block      Parcel

Property Address:      Property Acquired From:

Acquired By:      Deed Will      Approximate Date Acquired:      Recorded Yes No      D.B. Pg.      Size (Dim. or Ac.)

Bounded By:      N.      S.      E.      W.

Date	Grantor (From)	Grantee (To)	D.B.	Pg.	Type	W.D. Cons.
12-15-77	ANDERS, DOUGLAS KELLY	HATCHER, <sup>ET</sup> PATRICIA ANN WILLIE DAN	231	76	W	30 <sup>00</sup>


P-22-79	<sup>Patricia Ann</sup> Hatcher, Willie Dan	Howard, Gloria	270	624	WD	470
---------	--	----------------	-----	-----	----	-----

11-83	Howard, Gloria	Tidwell, Bonnie O.	372	342	WD	28 <sup>50</sup>
-------	----------------	--------------------	-----	-----	----	------------------

City	G.M.D.	L.D.	L.L.	Dimensions	Acreage				
					Return	Deed	Plat	Comp.	Used
		21	1185						

Subdivision	Block	Lot	Plat Book	Page
CHEROKEE EST.	B	24	5	157

Brief Legal Description:



Name On Return: *R-3 Acworth, GA.*

Photo	Call No.
-------	----------

*FD-1*

<i>21-25</i>		<i>119</i>
Map	Block	Parcel

Name On Deed:

Property Address: *WILDWOOD DR.*

Property Acquired From:

Acquired By: Deed  Will  Approximate Date Acquired: Recorded Yes  No  D.B.  Pg.  Size: (Dim. or Ac.)

Bounded By: N. S. E. W.

Date	Grantor (From)	Grantee (To)	D.B.	Pg.	Type	W.D. Cons.
<del>6/27/71</del>	<del>SIMPSON, ROBT M.</del>	<del>GRANT, HUGGIE ROBINSON, CLARA</del>	<del>114</del>	<del>291</del>	<del>W/D</del>	<del>3.00 RETT</del>
<del>12/17/71</del>	<del>SANDMANN, JOHN D.</del>	<del>GOODMAN, HARLEY</del>	<del>119</del>	<del>251</del>	<del>W/D</del>	<del>3.00 RETT</del>
<i>9/72</i>	<i>GOODMAN, HARLEY</i>	<i>ANDERS, Douglas Kelly</i>	<i>131</i>	<i>390</i>	<i>WD</i>	<i>26<sup>10</sup></i>

City	G.M.D.	L.D.	L.L.	Dimensions	Acreage				
					Return	Deed	Plat	Comp.	Used
		<i>21</i>	<i>1185</i>	<i>100 x 220.8 IRR</i>					

Subdivision	Block	Lot	Plat Book	Page
<i>CHEROKEE EST</i>	<i>B</i>	<i>24</i>	<i>5</i>	<i>157</i>

Brief Legal Description:



FD-1

Name On Return:	MAP BLOCK PAR SUB OLD: 2125	120			
Name On Deed:	NEW: 2112D	1340	Call No		

21-25		120
Map	Block	Parcel

Property Address: <i>Wildwood Dr.</i>	Property Acquired From:			
Acquired By: Deed <input type="checkbox"/> Will <input type="checkbox"/>	Approximate Date Acquired:	Recorded Yes <input type="checkbox"/> No <input type="checkbox"/>	D.B. <input type="checkbox"/> Pg. <input type="checkbox"/>	Size: (Dim. or Ac.)
Bounded By:	N.	S.	E.	W.


*K.P.*

Date	Grantor (From)	Grantee (To)	D.B.	Pg.	Type	W.D. Cons.
9-20-79	Sewell, Tony Dewitt	Mulkey, Juanita & Margie	272	42	WD	399 <sup>00</sup>

City	G.M.D.	L.D.	L.L.	Dimensions	Acreage				
					Return	Deed	Plat	Comp.	Used
		21	1185	100 x 221.3					

Subdivision	Block	Lot	Plat Book	Page
<i>Cherokee Est.</i>	<i>B</i>	<i>23</i>	<i>5</i>	<i>157</i>

Brief Legal Description:





Name On Return: *R-3 Acworth, GA*

Photo      Call No.

*FD-1*  
 21-25      120  
 Map      Block      Parcel

Name On Deed:

Property Address: *WILDWOOD DR.*

Property Acquired From:

Acquired By:      Deed Will      Approximate Date Acquired:      Recorded Yes No      D.B. Pg.      Size: (Dim. or Ac.)

Bounded By:      N.      S.      E.      W.

Date	Grantor (From)	Grantee (To)	D.B.	Pg.	Type	W.D. Cons.
<i>12-12-71</i>	<i>SANDMANN, JUAN D.</i>	<i>GOODMAN, HARLEY</i>	<i>119</i>	<i>248</i>	<i>w/d</i>	<i>3<sup>00</sup>/<sub>100</sub></i>
<i>9/72</i>	<i>Goodman, Harley</i>	<i>Sewell, Stephen P.</i>	<i>130</i>	<i>542</i>	<i>WD</i>	<i>27<sup>40</sup>/<sub>100</sub></i>
<i>2/22/73</i>	<i>Sewell, Stephen P.</i>	<i>Sewell, Nancy L.</i>	<i>137</i>	<i>500</i>	<i>wd</i>	<i>-</i>

City	G.M.D.	L.D.	L.L.	Dimensions	Acreage				
					Return	Deed	Plat	Comp.	Used
		<i>21</i>	<i>1185</i>	<i>100x221.3 1R2</i>					

Subdivision	Block	Lot	Plat Book	Page
<i>CHEROKEE EST</i>	<i>B</i>	<i>23</i>	<i>5</i>	<i>157</i>

Brief Legal Description:

11  
12  
13  
14  
15  
16  
17  
18  
19  
20  
21  
22  
23  
24  
25  
26  
27  
28  
29  
30  
31  
32  
33  
34  
35  
36  
37  
38  
39  
40  
41  
42  
43  
44  
45  
46  
47  
48  
49  
50  
51  
52  
53  
54  
55  
56  
57  
58  
59  
60  
61  
62  
63  
64  
65  
66  
67  
68  
69  
70  
71  
72  
73  
74  
75  
76  
77  
78  
79  
80  
81  
82  
83  
84  
85  
86  
87  
88  
89  
90  
91  
92  
93  
94  
95  
96  
97  
98  
99  
100



No. On Return:	MAP BLOCK PAR SUB OLD: 2125	121		21-25		121
Name On Deed:	NEW: 2112D	135 to	Call No.	Map	Block	Parcel

Property Address:	Property Acquired From:				
Acquired By:	Deed Will	Approximate Date Acquired:	Recorded Yes No	D.B. Pg.	Size: (Dim. or Ac.)
Bounded By:	N.	S.	E.	W.	


*(Corrected Feb. 1991) think deed is in error*

Date	Grantor (From)	Grantee (To)	D.B.	Pg.	Type	W.D. Cons.
<del>7-25-86</del>	<del>Sandra F. Ennor</del>	<del>Virginia L. Thurman, William F. +</del>	<del>287</del>	<del>422</del>	<del>W</del>	<del>1360</del>
9-24-80	Brown, Benjamin F. Est.	Brown, Mary Sims Gibson	296	466	W/D	-0-
8/19/92	PRUITT, MARY SIMS	PRUITT, MARY SIMS <small>CHARLES B. SR. E</small>	1277	176	QC	-0-

City	G.M.D.	L.D.	L.L.	Dimensions	Acreage				
					Return	Deed	Plat	Comp.	Used

Subdivision	Block	Lot	Plat Book	Page
<i>Cherokee Est.</i>	B	22	5	157

Brief Legal Description:



Name On Return:

Photo	Call No.

FD-1

21-25		121
Map	Block	Parcel

Name On Deed:

Property Address:

Property Acquired From:

Acquired By:	Deed Will	Approximate Date Acquired:	Recorded Yes No	D.B. Pg.	Size (Dim. or Ac.)
--------------	-----------	----------------------------	-----------------	----------	--------------------

Bounded By:	N.	S.	E.	W.
-------------	----	----	----	----

Date	Grantor (From)	Grantee (To)	D.B.	Pg.	Type	W.D. Cons.
1/2/24	Sandmann, John D.	Thomas, Jimmie L.	155	309	W	302


10-15	THOMAS, Jimmie L. 1/2	THOMAS, Doris C. 1/2	189	36	W	
-------	-----------------------	----------------------	-----	----	---	--

76	THOMAS, Jimmie & Doris	GIBSON, MARY Sims & BROWN BENJAMIN	193	31	W	6 <sup>50</sup>
----	------------------------	------------------------------------	-----	----	---	-----------------

City	G.M.D.	L.D.	L.L.	Dimensions	Acreage				
					Return	Deed	Plat	Comp.	Used

Subdivision	Block	Lot	Plat Book	Page
Cherokee Ests	B	32	5	157

Brief Legal Description:



Name On Return: *K-3 Acworth, GA.*

Photo	Call No.
-------	----------

*FD-1*

<i>21-25</i>		<i>121</i>
Map	Block	Parcel

Name On Deed:

Property Address: *WILDWOOD DR.*

Property Acquired From:

Acquired By:	Deed Will	Approximate Date Acquired:	Recorded Yes No	D.B. Pg.	Size: (Dim. or Ac.)
--------------	-----------	----------------------------	-----------------	----------	---------------------

Bounded By:	N.	S.	E.	W.
-------------	----	----	----	----

Date	Grantor (From)	Grantee (To)	D.B.	Pg.	Type	W.D. Cons.
<i>10-22-71</i>	<i>SIMPSON - HARDELL</i>	<i>SANDMANN, JOHN D.</i>	<i>117</i>	<i>388</i>	<i>W/D</i>	<i>2<sup>00</sup> Ret.</i>
<i>3/72</i>	<i>SANDMAN JOHN VERTIA, STEVEN P.</i>	<i>VERTIA, STEVEN P.</i>	<i>122</i>	<i>477</i>	<i>W/D</i>	
<i>10/12/72</i>	<i>VERTIA, STEPHEN P.</i>	<i>SANDMANN, JOHN D.</i>	<i>145</i>	<i>307</i>	<i>W/D</i>	<i>2<sup>00</sup></i>

City	G.M.D.	L.D.	L.L.	Dimensions	Acreage				
					Return	Deed	Plat	Comp.	Used
		<i>2'</i>	<i>1185</i>	<i>100X221.7 112R</i>					
Subdivision					Block	Lot	Plat Book	Page	
<i>CHEROKEE EST</i>					<i>B</i>	<i>22</i>	<i>5</i>	<i>157</i>	

Brief Legal Description:





MAP BLOCK PAR SUB  
 Name On Return: *2-3* OLD: 2125 122  
 Name On Deed: NEW: 2112D 136 to Coll No

*FD-1*

21-25		122
Map	Block	Parcel

Property Address: *WILDWOOD DR.* Property Acquired From:  
 Acquired By: Deed  Will  Approximate Date Acquired: Recorded Yes  No  D.B.  Pg.  Size: (Dim. or Ac.)  
 Bounded By: N. S. E. W.

Date	Grantor (From)	Grantee (To)	D.B.	Pg.	Type	W.D. Cons.
<del>10-22-71</del>	<del>SIMPSON - HARVEY</del>	<del>SANDMANN, JOHN D.</del>	<del>117</del>	<del>388</del>	<del>W/D</del>	<del>2.07</del>
<del>8/72</del>	<del>Williams, H.L. (Harold L.)</del>	<del>Chew, SHARON STOOT'S</del>	<del>129</del>	<del>79</del>	<del>WD</del>	<del>27.90</del>
8-4-77	Chew, Joseph Oscar <i>Sharon Stoots</i>	Harris, David L. + Sue	223	585	WD	310

City	G.M.D.	L.D.	L.L.	Dimensions	Acreage				
					Return	Deed	Plat	Comp.	Used
		21	1185	105 X 222.1 1RR					
Subdivision					Block	Lot	Plat Book	Page	
<i>CHEROKEE EST.</i>					<i>B</i>	<i>21</i>	<i>5</i>	<i>157</i>	

Brief Legal Description:  
 \_\_\_\_\_  
 \_\_\_\_\_



Property  
Acquired From:  
Acct. No.

MAP BLOCK PAR SUB  
 OLD: 2125 123  
 NEW: 2112D  
 Photo 137 Call No


21-25 123  
 Map Block Parcel

Date	Grantor (From)	Grantee (To)	D.B.	Pg.	Type	W.D.Cons
		Biddy, Betty Jean	Per	'89 Tax	Return	

City	G.M.D.	L.D.	L.L.	Dimensions	Acreage				
		21	1185		Return	Deed	Plat	Comp.	Used

Subdivision	Block	Lot	Plat BK.	Page
Cherokee Est.	B	20	5	157

Brief Legal Description



FD-1

Name On Return: *R-3 Acworth, GA*

Photo	Call No.
-------	----------

21-25		123
Map	Block	Parcel

Name On Deed:

Property Address: *WILDMOOD DR.*

Property Acquired From:


Acquired By: Deed  Will  Approximate Date Acquired: Recorded Yes  No  D.B.  Pg.  Size: (Dim. or Ac.)

Bounded By: N. S. E. W.

Date	Grantor (From)	Grantee (To)	D.B.	Pg.	Type	W.D. Cons.
<del>10/22/71</del>	<del>SIMPSON-HARWELL</del>	<del>SANDMANN, JOHN D.</del>	117	388	W/O	2 <sup>nd</sup> <del>10</del> <del>20</del>
8/72	WILLIAMS, H.L.	CULVER, JAMES MATERN	130	267	WD	27 <sup>20</sup>
6/6/84	Culver, James Matern	Clark, Betty Jean	404	318	RC	—

City	G.M.D.	L.D.	L.L.	Dimensions	Acreage				
					Return	Deed	Plat	Comp.	Used
		21	1195	100 X 222.5 1122					
Subdivision					Block	Lot	Plat Book	Page	
CHEROKEE EST.					B	20	5	157	

Brief Legal Description:



Faint, illegible text or markings, possibly bleed-through from the reverse side of the page.

Main body of faint, illegible text, possibly bleed-through from the reverse side of the page.

Main body of faint, illegible text, possibly bleed-through from the reverse side of the page.

Main body of faint, illegible text, possibly bleed-through from the reverse side of the page.


Name On Return:	MAP BLOCK PAR SUB OLD: 2125	124		21-25		124
Name On Deed:	NEW: 2112D	138	Call No.	Map	Block	Parcel
Property Address:	Property Acquired From:					
Acquired By:	Deed Will	Approximate Date Acquired:	Recorded Yes No	D.B. Pg.	Size: (Dim. or Ac.)	
Bounded By:	N.	S.	E.	W.		

Date	Grantor (From)	Grantee (To)	D.B.	Pg.	Type	W.D. Cons.
9/14/80	Bernice G. Griffin, ROBERT E. &	COX, SUSAN B.	290	213	W	9 <sup>00</sup>
2/10/06	COX, SUSAN B.	BORG, ERIC	8583	378	W/D	136 <sup>00</sup>

City	G.M.D.	L.D.	L.L.	Dimensions	Acreage				
					Return	Deed	Plat	Comp.	Used

Subdivision	Block	Lot	Plat Book	Page
Cherokee Est.	B	19 <sup>1/2</sup>	5	157

Brief Legal Description:





FD-1

Name On Return: R-3 Acworth, GA.

Photo Call No.

21-25 124  
Map Block Parcel

Name On Deed:

Property Address: WILLOWOOD DR.

Property Acquired From:

Acquired By: Deed Will Approximate Date Acquired: Recorded Yes No D.B. Pg. Size: (Dim. or Ac.)

Bounded By: N. S. E. W.

Date	Grantor (From)	Grantee (To)	D.B.	Pg.	Type	W.D.Cons.
<del>10/22/71</del>	<del>SIMPSON HARDELL</del>	<del>SANDMANN JOHN D. &amp; ELWIN DIANA</del>	<del>117</del>	<del>388</del>	<del>W/D</del>	<del>2<sup>00</sup> Ret</del>
<del>11/72</del>	<del>WILLIAMS HAROLD L.</del>	<del>WILLIAMS HAROLD L. JR. &amp; Bernice</del>	<del>133</del>	<del>497</del>	<del>WD</del>	<del>21<sup>00</sup></del>
3/14/73	WILLIAMS HAROLD L. ETAL	GRIFFIN, Robert E	138	440	WD	32 <sup>20</sup>

City	G.M.D.	L.D.	L.L.	Dimensions	Acreage				
					Return	Deed	Plat	Comp.	Used
		21	1185	110 x 222.9 1RR					

Subdivision	Block	Lot	Plat Book	Page
CHEROKEE EST	B	19	5	157

Brief Legal Description: also 1/2 lot 18

1  
2  
3  
4  
5  
6  
7  
8  
9  
10  
11  
12  
13  
14  
15  
16  
17  
18  
19  
20  
21  
22  
23  
24  
25  
26  
27  
28  
29  
30  
31  
32  
33  
34  
35  
36  
37  
38  
39  
40  
41  
42  
43  
44  
45  
46  
47  
48  
49  
50  
51  
52  
53  
54  
55  
56  
57  
58  
59  
60  
61  
62  
63  
64  
65  
66  
67  
68  
69  
70  
71  
72  
73  
74  
75  
76  
77  
78  
79  
80  
81  
82  
83  
84  
85  
86  
87  
88  
89  
90  
91  
92  
93  
94  
95  
96  
97  
98  
99  
100

101  
102  
103  
104  
105  
106  
107  
108  
109  
110  
111  
112  
113  
114  
115  
116  
117  
118  
119  
120  
121  
122  
123  
124  
125  
126  
127  
128  
129  
130  
131  
132  
133  
134  
135  
136  
137  
138  
139  
140  
141  
142  
143  
144  
145  
146  
147  
148  
149  
150  
151  
152  
153  
154  
155  
156  
157  
158  
159  
160  
161  
162  
163  
164  
165  
166  
167  
168  
169  
170  
171  
172  
173  
174  
175  
176  
177  
178  
179  
180  
181  
182  
183  
184  
185  
186  
187  
188  
189  
190  
191  
192  
193  
194  
195  
196  
197  
198  
199  
200

Property:	MAP BLOCK PAR SUB		
Acquired From:	OLD: 2125	126	
Acct. No.	NEW: 2112D	1390	Call No

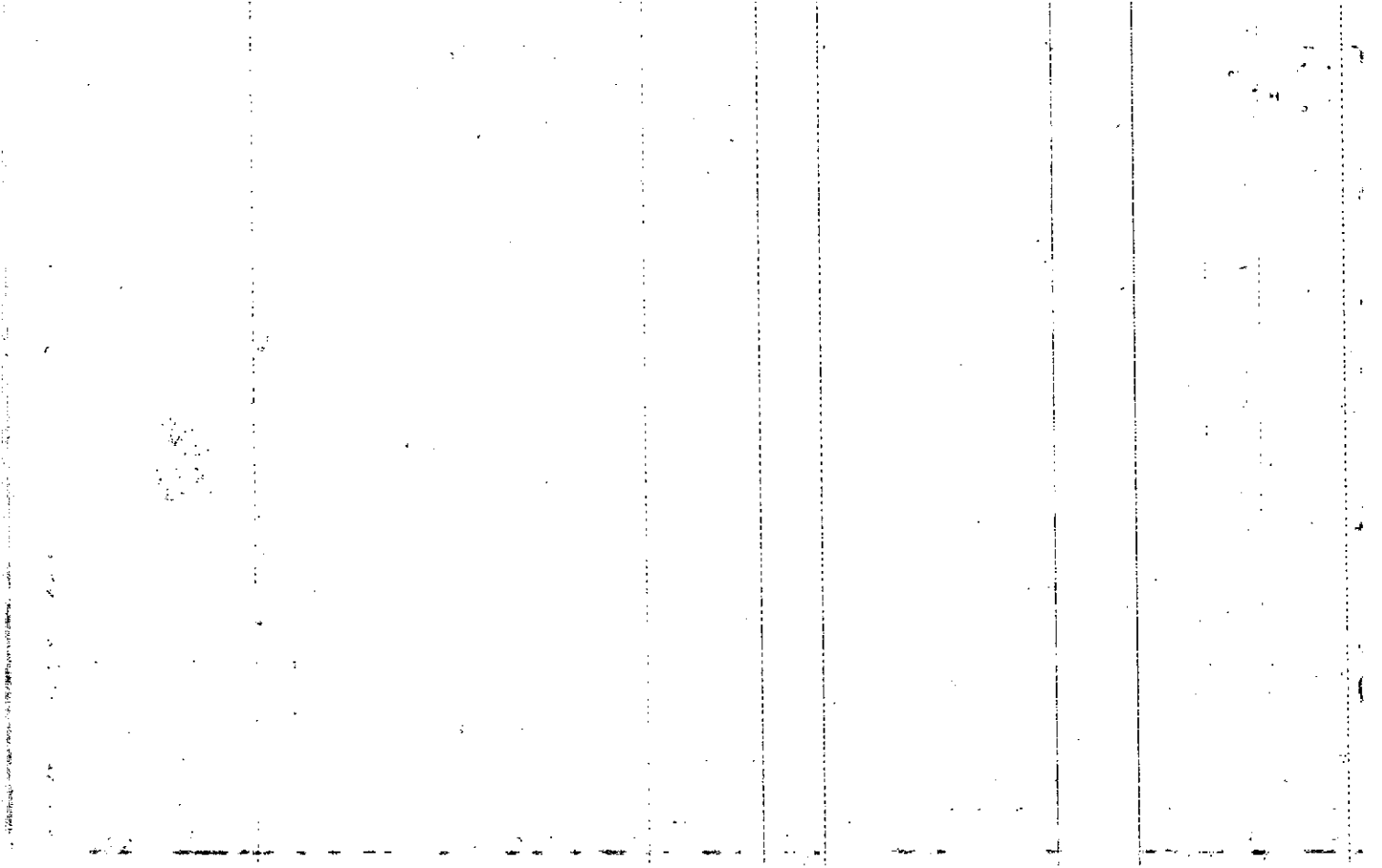
21-25		126
Map	Block	Parcel

Date	Grantor (From)	Grantee (To)	D.B.	Pg.	Type	W.D. Cons
4-11-89	Graham, Thomas <sup>Michael</sup>	Wheeler, Diane C. & Ronald M.	787	310	W/D	749 <sup>00</sup>
8/1/96	WHEELER, RONALD M. <sup>DIANE C.</sup>	TURNER, JULIE & TIMOTHY	2460	201	W/D	85. <sup>00</sup>
7/28/99	TURNER, TIMOTHY <sup>JULIE</sup>	PATTEK, PAUL & SAMANTHA SMITH	3804	13	W/D	94. <sup>90</sup>
2/11/02	PATTEK, SAMANTHA SMITH	PATTEK, PAUL J.	5115	109	DC	-0-
5/31/02	PATTEK, PAUL J.	MANN, BECKY JO	5368	444	W/D	95. <sup>90</sup>

City	G.M.D.	L.D.	L.L.	Dimensions	Acreage				
					Return	Deed	Plat	Comp.	Used
		21	1185						

Subdivision	Block	Lot	Plat Bk.	Page
Cherokee Est.	B	PT 17	5	157

Brief Legal Description	7 portion of Lot 18
-------------------------	---------------------



Name On Return: *R-3 Acworth, GA*

Photo	Call No.
-------	----------

*FD-1*

<i>21-25</i>		<i>126</i>
Map	Block	Parcel

Name On Deed:

Property Address: *WILDWOOD DR.*

Property Acquired From:

Acquired By:	Deed <input type="checkbox"/> Will <input type="checkbox"/>	Approximate Date Acquired:	Recorded Yes <input type="checkbox"/> No <input type="checkbox"/>	D.B. <input type="checkbox"/> Pg. <input type="checkbox"/>	Size: (Dim. or Ac.)
--------------	---	----------------------------	---	--	---------------------

Bounded By:	N. <input type="checkbox"/>	S. <input type="checkbox"/>	E. <input type="checkbox"/>	W. <input type="checkbox"/>
-------------	-----------------------------	-----------------------------	-----------------------------	-----------------------------

Date	Grantor (From)	Grantee (To)	D.B.	Pg.	Type	W.D. Cons.
<i>10/22/71</i>	<i>SIMPSON - HARWELL</i>	<i>SANDMANN, JOHN D.</i>	<i>117</i>	<i>288</i>	<i>W/D</i>	<i>2. <sup>00</sup> net</i>
<i>5/92</i>	<i>SANDMANN, JOHN D.</i>	<i>WAINCE, GLENN A.</i>				
<i>1973</i>	<i>WAINCE, GLENN A.</i>	<i>CRANON, THOMAS MICHAEL</i>	<i>139</i>	<i>203</i>	<i>WD</i>	<i>3<sup>50</sup></i>

City	G.M.D.	L.D.	L.L.	Dimensions	Acreage				
					Return	Deed	Plat	Comp.	Used
		<i>21</i>	<i>1185</i>	<i>98.4 x 224.9 IRR</i>					

Subdivision	Block	Lot	Plat Book	Page
<i>CHEROKEE EST.</i>	<i>B</i>	<i>17</i>	<i>5</i>	<i>157</i>

Brief Legal Description:

1

2

3

4

5

6

7

8

9

10

11

12

13

14

15

16

17

18

19

20

21

22

23

24

25

26

27

28

29

30

31

32

33

34

35

36

37

38

39

40

41

42

43

44

45

46

47

48

49

50

51

52

53

54

55

56

57

58

59

60

61

62

63

64

65

66

67

68

69

70

71

72

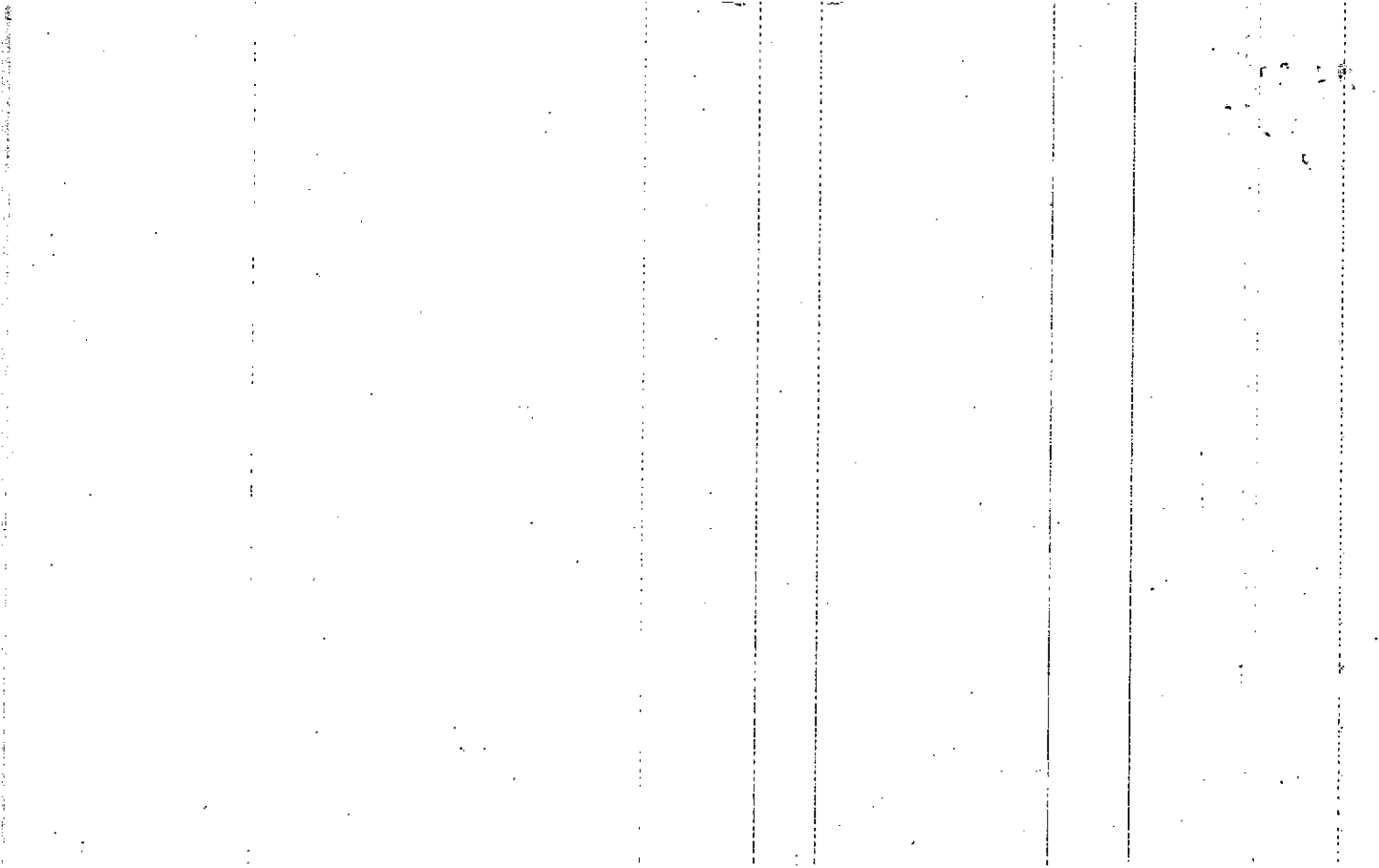
Property Acquired From:	MAP BLOCK PAR SUB OLD: 2125 127	2125	127
Acct. No.	NEW: 21-120	Map	Block Parcel

Date	Grantor (From)	Grantee (To)	D.B.	Pg.	Type	W.D. Cons
5/91	DIANE C. WHEELER, RONALD M. <sup>e</sup>	BERNICE C. COUNTS, ADRIAN A. <sup>e</sup>	1609	346	QC	For Pt. of Lot 30.00 17
5/91	BERNICE C. COUNTS, ADRIAN A. <sup>e</sup>	O'DELL, ROBERT EUGENE	1010 1009	1 344	Re-Recorded W	74.50
7/31/99	O'DELL, ROBERT EUGENE	HILDA M. <sup>e</sup> GARCIA, FERNANDO M.	3803	250	W/D	96.20

City	G.M.D.	L.D.	L.L.	Dimensions	Acreage				
					Return	Deed	Plat	Comp.	Used
		21	1185						

Subdivision	Block	Lot	Plat Bk.	Page
CHEROKEE EST.	B	16 A17	5	157

Brief Legal Description





Name, On Return: *R-3 Acworth, GA*

Name On Deed:

Photo	Call No.
-------	----------

*FD-1*

<i>21-25</i>		<i>127</i>
Map	Block	Parcel

Property Address: *WILDWOOD DR.*

Property Acquired From:

Acquired By: Deed  Will  Approximate Date Acquired: Recorded Yes  No  D.B.  Pg.  Size: (Dim. or Ac.)

Bounded By: N. S. E. W.

Date	Grantor (From)	Grantee (To)	D.B.	Pg.	Type	W.D.Cons.
<i>10-22-71</i>	<i>SIMPSON HARWELL</i>	<i>SANDMANN, JOHN D.</i>	<i>117</i>	<i>388</i>	<i>W/D</i>	<i>2.00 feet</i>
<i>5/72</i>	<i>SANDMAN, JOHN D.</i>	<i>WALLACE, GLENN A.</i>				
<i>8-83</i>	<i>Wallace, Glenn A.</i>	<i>Counts, Adrian A. + Bernice C.</i>	<i>364</i>	<i>143</i>	<i>WD</i>	<i>55.50</i>

City	G.M.D.	L.D.	L.L.	Dimensions	Acreage				
					Return	Deed	Plat	Comp.	Used
		<i>21</i>	<i>1185</i>	<i>110x225 1RR</i>					

Subdivision	Block	Lot	Plat Book	Page
<i>CHEROKEE EST</i>	<i>B</i>	<i>16</i>	<i>5</i>	<i>157</i>

Brief Legal Description: *PT 17*

1. [Illegible text]

2. [Illegible text]

3. [Illegible text]

4. [Illegible text]

5. [Illegible text]

6. [Illegible text]

[Illegible text]

[Illegible text]

[Illegible text]

[Illegible text]

[Illegible text]

[Illegible text]

MAP BLOCK PAR SUB  
 Name On Return: *K-3 AC* OLD: 2125  
 Name On Deed: NEW: 2112D

128  
 14100 Call 5

*FD-1*  
 2125 128  
 Map Block Parcel

Property Address: *WILDWOOD DR.* Property Acquired From:

Acquired By: Deed  Will  Approximate Date Acquired: Recorded Yes  No  D.B.  Pg.  Size: (Dim. or Ac.)

Bounded By: N. S. E. W.

Date	Grantor (From)	Grantee (To)	D.B.	Pg.	Type	W.D. Cons.
<i>10-5-71</i>		<del>SANDMANN, JOHN D.</del> <i>VERTA, STEVEN P.</i>	<i>116</i>	<i>660</i>	<i>1/2</i>	<i>3.00</i> <i>3.00</i>
<i>4/72</i>	<i>SANDMANN, JOHN D. &amp; Verra, Steven P.</i>	<i>Woods, Betty A.</i> <i>Woods, Stephen Earl &amp;</i>	<i>124</i>	<i>193</i>	<i>WD</i>	<i>26 70</i>

City	G.M.D.	L.D.	L.L.	Dimensions	Acreage				
					Return	Deed	Plat	Comp.	Used
		<i>21</i>	<i>1185</i>	<i>110 x 225</i>					

Subdivision	Block	Lot	Plat Book	Page
<i>CHEROKEE EST</i>	<i>B</i>	<i>15</i>	<i>5</i>	<i>157</i>

Brief Legal Description:




Name On Return:		MAP BLOCK PAR SUB OLD: 2125	129		21-25		129
Name On Deed:		NEW: 2112D	12 to	Call No.	Map	Block	Parcel
Property Address:				Property Acquired From:			
Acquired By:	Deed _____ Will _____	Approximate Date Acquired:	Recorded Yes _____ No _____	D.B. _____ Pg. _____	Size: (Dim. or Ac.)		
Bounded By:	N.	S.	E.	W.			

Date	Grantor (From)	Grantee (To)	D.B.	Pg.	Type	W.D. Cons.
4/20/80	Weiden, Sandra Mae	Jerry B. Austin, James D. &	285	243	W	1490

City	G.M.D.	L.D.	L.L.	Dimensions	Acreage				
					Return	Deed	Plat	Comp.	Used

Subdivision	Block	Lot	Plat Book	Page
Cherokee Est.	B	14	5	157

Brief Legal Description:



FD-1

Name On Return: *R-3 Acorn Th, GA-*

Photo	Call No.
-------	----------

<i>21-25</i>		<i>129</i>
Map	Block	Parcel

Name On Deed:

Property Address: *WILDWOOD DR.*

Property Acquired From:

Acquired By: Deed  Will  Approximate Date Acquired: Recorded Yes  No  D.B.  Pg.  Size: (Dim. or Ac.)

Bounded By: N. S. E. W.

Date	Grantor (From)	Grantee (To)	D.B.	Pg.	Type	W.D. Cons.
<i>3-1-71</i>	<i>HARDWELL, JOHN B. SIMPSON, ROBERT H.</i>	<i>WILLIAMS, A.L., GEORGE H., &amp; HAROLD L.</i>	<i>111</i>	<i>481</i>	<i>W/D</i>	<i>2.50 Ret</i>
<i>9/5/73</i>	<i>Kinney, Thomas Edward</i>	<i>Kinney, Cynthia Elaine</i>	<i>154</i>	<i>557</i>	<i>W/D</i>	<i>1.00</i>
<i>4-21-78</i>	<i>Kinney, Cynthia Elaine</i>	<i>Webber, Sandra Mae</i>	<i>238</i>	<i>159</i>	<i>WD</i>	<i>34.90</i>

City	G.M.D.	L.D.	L.L.	Dimensions	Acreage				
					Return	Deed	Plat	Comp.	Used
		<i>21</i>	<i>1195</i>	<i>110 X 225</i>					
Subdivision					Block	Lot	Plat Book	Page	
<i>CHEROKEE EST</i>					<i>B</i>	<i>14</i>	<i>5</i>	<i>157</i>	

Brief Legal Description:





MAP BLOCK PAR SUB  
 Property Acquired From: OLD: 2125 130  
 Acct. No. NEW: 2112D 143


21-25		130
Map	Block	Parcel

Date	Grantor (From)	Grantee (To)	D.B.	Pg.	Type	W.D.Cons
10-17-86	Ms Cormick, Wanda W.	Schwantes, Elizabeth J.	579	294	WD	74 <sup>50</sup>

City	G.M.D.	L.D.	L.L.	Dimensions	Acreage				
		21	1185		Return	Deed	Plat	Comp.	Used

Subdivision	Block	Lot	Plat Bk.	Page
Cherokee Estates	B	13	5	157

Brief Legal Description



Name On Return:

Photo	Call No.

21-25		130
Map	Block	Parcel

Name On Deed:


Property Address:

Property Acquired From:

Acquired By:	Deed Will	Approximate Date Acquired:	Recorded Yes No	D.B. Pg.	Size: (Dim. or Ac.)
--------------	-----------	----------------------------	-----------------	----------	---------------------

Bounded By:	N.	S.	E.	W.
-------------	----	----	----	----

Date	Grantor (From)			Grantee (To)			D.B.	Pg.	Type	W.D. Cons.	
12-82	Law, M. Wayne			Noveau Developers, Inc.			333	632	WD	30.00	
5-13-83	Noveau Developers, Inc.			Dease, Edwin C.			351	339	WD	6.00	
2-14-86	Dease, Edwin C.			McCormick, Wanda W.			511	43	WD	16.20	
City		G.M.D.	L.D.	L.L.	Dimensions		Acreage				
			21	1185			Return	Deed	Plat	Comp.	Used
Subdivision							Block	Lot	Plat Book	Page	
Cherokee Estates							B	13	5	157	
Brief Legal Description:											



FD-1

Name On Return: *R-3 Acworth, Jr*

Photo	Call No.
-------	----------

<i>21-25</i>		<i>130</i>
Map	Block	Parcel

Name On Deed:

Property Address: *WILLOWOOD DR*

Property Acquired From:

Acquired By:	Deed <input type="checkbox"/> Will <input type="checkbox"/>	Approximate Date Acquired:	Recorded Yes <input type="checkbox"/> No <input type="checkbox"/>	D.B. <input type="checkbox"/> Pg. <input type="checkbox"/>	Size: (Dim. or Ac.)
--------------	---	----------------------------	---	--	---------------------

Bounded By:	N.	S.	E.	W.
-------------	----	----	----	----

Date	Grantor (From)	Grantee (To)	D.B.	Pg.	Type	W.D. Cons.
<del>3-1-74</del>	<del>HARDWELL JOHN B. SIMPSON, ROBERT H.</del>	<del>Williams, A.L., GRAY H. &amp; HAROLD L.</del>	<del>111</del>	<del>480</del>	<del>w/d</del>	<del>2.50 RETN</del>
10-28-71	WILLIAMS, A.L. ETAL	GRIFFIN, JOHN CECIL	117	499	w/d	25.00 RETN
3/26/23	Griffin, John Cecil	Law, M. Wayne	139	134	w/d	2.50

City	G.M.D.	L.D.	L.L.	Dimensions	Acreage				
		21	1185	110 x 225	Return	Deed	Plat	Comp.	Used

Subdivision	Block	Lot	Plat Book	Page
<i>CHEROKEE EST</i>	<i>B</i>	<i>13</i>	<i>5</i>	<i>157</i>

Brief Legal Description:



FD-1

Name On Return:	MAP BLOCK PAR SUB OLD: 2125	131		21-25		131
Name On Deed:	NEW: 2112D	1441b	Call No.	Map	Block	Parcel


Property Address:			Property Acquired From:			
Acquired By:	Deed Will	Approximate Date Acquired:	Recorded Yes No	D.B. Pg.	Size: (Dim. or Ac.)	
Bounded By:	N.	S.	E.	W.		

Date	Grantor (From)	Grantee (To)	D.B.	Pg.	Type	W.D. Cons.
1-11-77	Crisp, Dorothy Inez	Kitsy Joan	261	363	PCD	5
4-12-79	Crisp, Benny Joe	Ingram, Clayton A. &	261	365	WD	41 <sup>00</sup>

City	G.M.D.	L.D.	L.L.	Dimensions	Return	Deed	Plat	Comp.	Used
		21	1186	125.4 x 208.4					

Subdivision	Block	Lot	Plat Book	Page
Cherokee Est.	B	12	5	157

Brief Legal Description:





FD-1

Name On Return: *K-3*  
*Acwa - T. H. G. A.*

Photo	Call No.
-------	----------

<i>21-25</i>		<i>131</i>
Map	Block	Parcel

Name On Deed:

Property Address: *WOODLAND DR.*

Property Acquired From:

Acquired By: Deed  Will  Approximate Date Acquired: \_\_\_\_\_ Recorded Yes  No  D.B.  Pg.  Size: (Dim. or Ac.)

Bounded By: N. \_\_\_\_\_ S. \_\_\_\_\_ E. \_\_\_\_\_ W. \_\_\_\_\_

Date	Grantor (From)	Grantee (To)	D.B.	Pg.	Type	W.D. Cons.
<i>3-31-71</i>	<i>HARWELL, JOHN B. SIMPSON, ROBERT H.</i>	<i>BARNETT, CHARLES R.</i>	<i>112</i>	<i>237</i>	<i>w/d</i>	<i>2.50 RET</i>
<i>6-14-71</i>	<i>BARNETT, CHAS. R.</i>	<i>CARLISLE, Jesse James</i>	<i>114</i>	<i>190</i>	<i>w/d</i>	<i>24.00 RET</i>
<i>4-12-79</i>	<i>Clara D. Carlisle, Jessie James</i>	<i>CPisp, Benny Joe</i>	<i>261</i>	<i>264</i>	<i>Deed</i>	<i>20.90</i>
<i>10/26/25</i>			<i>250</i>	<i>626</i>	<i>w/d</i>	<i>34.</i>

City	G.M.D.	L.D.	L.L.	Dimensions	Acreage				
					Return	Deed	Plat	Comp.	Used
		<i>21</i>	<i>1186</i>	<i>1254 X 208.4 1RR</i>					

Subdivision	Block	Lot	Plat Book	Page
<i>CHEROKEE EST.</i>	<i>B</i>	<i>12</i>	<i>5</i>	<i>157</i>

Brief Legal Description:

No.	Name	Age	Sex	Remarks
1				
2				
3				
4				
5				
6				
7				
8				
9				
10				
11				
12				
13				
14				
15				
16				
17				
18				
19				
20				
21				
22				
23				
24				
25				
26				
27				
28				
29				
30				
31				
32				
33				
34				
35				
36				
37				
38				
39				
40				
41				
42				
43				
44				
45				
46				
47				
48				
49				
50				
51				
52				
53				
54				
55				
56				
57				
58				
59				
60				
61				
62				
63				
64				
65				
66				
67				
68				
69				
70				
71				
72				
73				
74				
75				
76				
77				
78				
79				
80				
81				
82				
83				
84				
85				
86				
87				
88				
89				
90				
91				
92				
93				
94				
95				
96				
97				
98				
99				
100				

MAP	BLOCK	PAR	SUB
OLD: 2125	132		
NEW: 2112D	14570	Call No.	

FD-1

21-25		132
Map	Block	Parcel

Name On Return: *A-3*

Name On Deed:

Property Address: *WOODLAND DR.*

Property Acquired From:

Acquired By: Deed  Will  Approximate Date Acquired: Recorded Yes  No  D.B.  Pg.  Size: (Dim. or Ac.)

Bounded By: N. S. E. W.

Date	Grantor (From)	Grantee (To)	D.B.	Pg.	Type	W.D.Cons.
<del>5-11-71</del>		<del>BARNETT, CHARLES R.</del>	<del>114</del>	<del>A31</del>	<del>416</del>	<del>2.30</del>
10-20-71	BARNETT, CHARLES R.	SAVAGE, GILES ORIS, JR	117	251	w/d	24.20

City	G.M.D.	L.D.	L.L.	Dimensions	Acreage				
		21	1186	110X215.6 12R	Return	Deed	Plat	Comp.	Used

Subdivision	Block	Lot	Plat Book	Page
CHEROKEE EST	B	11	5	157

Brief Legal Description:




Property	MAP	BLOCK	PAR	SUB		
Acquired From:	OLD: 2125		133			
Acct. No.	NEW: 21120		Photo 146	Call No	21-25	133
					Map	Block
						Parcel

Date	Grantor (From)	Grantee (To)	D.B.	Pg.	Type	W.D.Cons
6-23-22	Sally E. Sandlin Sandlin, Randall A. &	Colbert, Joseph, Jr.	1223	350	QC	-5

City	G.M.D.	L.D.	L.L.	Dimensions	Acreage				
		21			Return	Deed	Plat	Comp.	Used

Subdivision	Block	Lot	Plat Bk.	Page
Cherokee Estates	B	10		

Brief Legal Description



FD-1

Name On Return:

Photo	Call No.

21-25		133
Map	Block	Parcel

Name On Deed:

Property Address:

Property Acquired From:

Acquired By:	Deed <input type="checkbox"/> Will <input type="checkbox"/>	Approximate Date Acquired:	Recorded Yes <input type="checkbox"/> No <input type="checkbox"/>	D.B. <input type="checkbox"/> Pg. <input type="checkbox"/>	Size: (Dim. or Ac.)
--------------	---	----------------------------	---	--	---------------------

Bounded By:	N.	S.	E.	W.
-------------	----	----	----	----

Date	Grantor (From)	Grantee (To)	D.B.	Pg.	Type	W.D. Cons.
3-1-78	Bentley, Verney E., Jr.	Bridges, R. P.	235	300	WD	-0-
8/28/80	Bridges R. P.	Colbert, Joe	291	250	W	3 <sup>50</sup>
5-24-91	<sup>M.K.A.</sup> Joseph, Jr. Colbert, Joe	<sup>Sally E.</sup> Sandlin, Randall A. &	999	83	WD	70. <sup>05</sup>

City	G.M.D.	L.D.	L.L.	Dimensions	Acreage				
		21			Return	Deed	Plat	Comp.	Used

Subdivision	Block	Lot	Plat Book	Page
Cherokee Est.	B	10		

Brief Legal Description:

10/10/10



Name On Return:

Photo	Call No.
-------	----------

FD-1

21-25		133
Map	Block	Parcel

Name On Deed:

Property Address:

Property Acquired From:

Acquired By:	Deed Will	Approximate Date Acquired:	Recorded Yes No	D.B. Pg.	Size: (Dim. or Ac.)
--------------	-----------	----------------------------	-----------------	----------	---------------------


Bounded By:	N.	S.	E.	W.
-------------	----	----	----	----

Date	Grantor (From)	Grantee (To)	D.B.	Pg.	Type	W.D. Cons.
11-18-76	CONNELL, TERESA D.	BENTLEY, VERNEY E. JR.	207	472	W	38 50
11-23-76	BENTLEY, VERNEY E. JR.	STEELE, VINCENT J. & JANET	211	381	W	2 <sup>00</sup>
10/21/77	STEELE, VINCENT J. & JANET	BENTLEY, VERNEY E. JR.	235	301	WD	-0-

City	G.M.D.	L.D.	L.L.	Dimensions	Return	Deed	Plat	Comp.	Used
		21							

Subdivision	Block	Lot	Plat Book	Page
Cherokee Est	B	10		

Brief Legal Description:



FD-1

Name On Return: *R-3*  
*Aconorth, GA.*

Name On Deed:

Photo	Call No.
-------	----------

<i>21-25</i>		<i>133</i>
Map	Block	Parcel

Property Address: *WOODLAND DR.*

Property Acquired From:

Acquired By: Deed  Will  Approximate Date Acquired: Recorded Yes  No  D.B.  Pg.  Size: (Dim. or Ac.)


Bounded By: N. S. E. W.

Date	Grantor (From)	Grantee (To)	D.B.	Pg.	Type	W.D. Cons.
<i>1-21-71</i>	<i>HARWELL, JOHN B.</i> <i>SIMPSON, ROBERT H.</i>	<i>BARNETT, CHARLES R.</i>	<i>111</i>	<i>326</i>	<i>w/d</i>	<i>3.00</i> <i>RETT</i>
<i>6-21-71</i>	<i>BARNETT, CHAS. R.</i>	<i>CONNELL, JAMES RODNEY</i>	<i>114</i>	<i>322</i>	<i>w/d</i>	<i>23.80</i> <i>RETT</i>
<i>10/72</i>	<i>Connell, James Rodney</i>	<i>Connell, Teresa D.</i>	<i>133</i>	<i>2</i>	<i>w/d</i>	<i>-</i>

City	G.M.D.	L.D.	L.L.	Dimensions	Acreage				
					Return	Deed	Plat	Comp.	Used
		<i>21</i>	<i>1186</i>	<i>110x 225.2 1RR</i>					

Subdivision	Block	Lot	Plat Book	Page
<i>CHEROKEE EST</i>	<i>B</i>	<i>10</i>	<i>5</i>	<i>157</i>

Brief Legal Description:



Name On Return: *P-3 AC*  
 Name On Deed: *JONES, JOHN R.*

MAP BLOCK PAR SUB  
 OLD: 2125  
 NEW: 2112D  
 134  
 1470to Call No.

*FD-1*  

<i>21-25</i>		<i>134</i>
Map	Block	Parcel

Property Address: *WOODLAND DR.*

Property Acquired From:

Acquired By: Deed  Will  Approximate Date Acquired: Recorded Yes  No  D.B.  Pg.  Size: (Dim. or Ac.)

Bounded By: N. S. E. W.

Date	Grantor (From)	Grantee (To)	D.B.	Pg.	Type	W.D.Cons.
<i>11-21-70</i>	<i>HARWELL, JOHN B. SIMPSON, ROBERT H. 1/2</i>	<i>JONES, JOHN R.</i>	<i>109</i>	<i>475</i>	<i>WD</i>	<i>2 50 RTT</i>

City	G.M.D.	L.D.	L.L.	Dimensions	Acreage				
					Return	Deed	Plat	Comp.	Used
		<i>21</i>	<i>1186 1191</i>	<i>115x225 1RR</i>					

Subdivision	Block	Lot	Plat Book	Page
<i>CHEROKEE EST</i>	<i>B</i>	<i>9</i>	<i>5</i>	<i>157</i>

Brief Legal Description: *X.013 AC ± USED FOR R/W PER 2012 DEED 5356-309 10/30/02*



FD-1

MAP BLOCK PAR SUB

Name On Return: *R-3 AC* OLD: 2125

Name On Deed: *STATON* NEW: 2112D

136

148333 Call No

21-25		136
Map	Block	Parcel

Property Address: *ALABAMA RD* Property Acquired From:

Acquired By: Deed  Will  Approximate Date Acquired: *11-23-70* Recorded Yes  No  D.B.  Pg.  Size: (Dim. or Ac.)

Bounded By: N.  E.  W.

Date	Grantor (From)	Grantee (To)	D.B.	Pg.	Type	W.D. Cons.
11-23-70	<i>HARWELL, JOHN B. SIMPSON, ROBERT</i>	<i>STATON, HOYT EVERETT</i>	109	421	WD	5 <sup>00</sup> SETT

*Contains Deeds R-3*

*DEL 25-15-70*

*21 B.D. H. 17*

City	G.M.D.	L.D.	L.L.	Dimensions	Acreage				
					Return	Deed	Plat	Comp.	Used
<i>21 B.D.</i>		21	1191	110x200					

Subdivision	Block	Lot	Plat Book	Page
<i>CHEROKEE EST</i>	<i>B</i>	<i>7</i>	<i>5</i>	<i>157</i>

Brief Legal Description:

*PLEASE ALSO #135*

PL 350 - (600 EXCHANGE BANK TO SIMPSON, EBERT H. 109.50 (2010 or 50))



MAP BLOCK PAR SUB

FD-1

Name On Return: *R-3 AC*  
 Name On Deed: *STATON*  
 OLD: 2125  
 NEW: 2112D

135  
 1493to Lot No

21-25		135
Map	Block	Parcel

Property Address: *ALABAMA RD.*  
 Property Acquired From:

Acquired By: Deed  Will  Approximate Date Acquired: Recorded Yes  No  D.B.  Pg.  Size: (Dim. or Ac.)

Bounded By: N. S. E. W.

Date	Grantor (From)	Grantee (To)	D.B.	Pg.	Type	W.D. Cons.
11-23-70	HARWELL, JOHN B. SIMPSON, ROBERT H.	STATON, HOYT EVGRET	109	421	WD	5 <sup>00</sup> RTT

City	G.M.D.	L.D.	L.L.	Dimensions	Acreage				
					Return	Deed	Plat	Comp.	Used
		21	191	<del>425x300</del> *X 95 AC					

Subdivision	Block	Lot	Plat Book	Page
CHEROKEE EST	B	8 <sup>07</sup>	5	157

Brief Legal Description: \* PARCEL 2125-136 COMBINED PER OWNER B.D.A. OFFICE REQUEST, 7-27-93 \*X 245 AC USED FOR R/W PER 2002 DEED 5502-3, 12/12/02

ALSO SEE #136

10/23/70

FOSS EXCHANGE BANK TO HARVEY, JOHN B.

SIM PSON RBT.H.

109-50

RE D  
BAL 10/25

MAP BLOCK

PAR SUB

FD-1

Name On Return: OLD: 2125

001

2125		1
------	--	---

Name On Deed: NEW: 2112D

150346 Cr. No

Map	Block	Parcel
-----	-------	--------

Property Address:

Property Acquired From:

Acquired By: Deed Will Approximate Date Acquired:

Recorded Yes No

D.B. Pg.

Size: (Dim. or Ac.)

Bounded By:

N.

S.

E.


W.

Date	Grantor (From)	Grantee (To)	D.B.	Pg.	Type	W.D. Cons.
9/7/26	Hamilton, Thomas A.	Ida T. Bryan, Robert A. &	199	315	W	1200
7-22-88	Bryan, Robert A. & Ida T.	Arlene M. Canterbury, John W. &	730	195	WD	9250

City	G.M.D.	L.D.	L.L.	Dimensions	Acreage				
					Return	Deed	Plat	Comp.	Used
		21	1191						

Subdivision	Block	Lot	Plat Book	Page
Cherokee Est.	A	1	5	157

Brief Legal Description:



Name On Return: *FD-1*

Photo	Call No.
-------	----------

<i>21-25</i>		<i>1</i>
Map	Block	Parcel

Name On Deed:

Property Address: *WOODLAND DR*

Property Acquired From:

Acquired By: Deed  Will  Approximate Date Acquired: Recorded Yes  No  D.B.  Pg.  Size: (Dim. or Ac.)


Bounded By: N. S. E. W.

Date	Grantor (From)	Grantee (To)	D.B.	Pg.	Type	W.D.Cons.
<i>4/18/70</i>	<i>HAMBY CHRIS</i>	<i>SIMPSON, ROBERT H HARWELL, JOHN B.</i>	<i>106</i>	<i>120</i>	<i>WD.</i>	
<i>3-22-71</i>	<i>HARWELL, JOHN B. SIMPSON, ROBERT H.</i>	<i>BUTTRAM, TRAVIS CANTRELL, VERNON</i>	<i>112</i>	<i>434</i>	<i>w/d</i>	<i>2.20 RETT</i>
<i>8/27/71</i>		<i>HAMILTON, THOMAS A.</i>	<i>116</i>	<i>156</i>	<i>w/d</i>	<i>25.00 RETT</i>

City	G.M.D.	L.D.	L.L.	Dimensions	Acreage				
					Return	Deed	Plat	Comp.	Used
		<i>21</i>	<i>1191</i>	<i>125 X 199.5 1RR</i>					

Subdivision	Block	Lot	Plat Book	Page
<i>CHEROKEE EST.</i>	<i>A</i>	<i>1</i>	<i>5</i>	<i>157</i>

Brief Legal Description:




Name On Return:	MAP — BLOCK — PAR. SUB OLD: 2125	002		2/25		2
Name On Deed:	NEW: 2112D	151pts	Call No.	Map	Block	Parcel
Property Address:	Property Acquired From:					
Acquired By:	Deed Will —	Approximate Date Acquired:	Recorded Yes — No —	D.B. — Pg. —	Size: (Dim. or Ac.)	
Bounded By:	N.	S.	E.	W.		

Date	Grantor (From)	Grantee (To)	D.B.	Pg.	Type	W.D. Cons.
6/30/81	Morris, Clinton O.	Cobb, James H.	307	879	W	12 <sup>00</sup>

City	G.M.D.	L.D.	L.L.	Dimensions	Acreage				
					Return	Deed	Plat	Comp.	Used

Subdivision	Block	Lot	Plat Book	Page
Cherokee Est.	A	2	5	157

Brief Legal Description: ~~X~~ .03 AC ± USED FOR R/W PER 2002 DEED 5540-238. 1/8/03





FD-1

Name On Return: *R-3*  
*Acworth, GA*

Photo	Call No.
-------	----------

21-25		2
Map	Block	Parcel

Name On Deed:

Property Address: *WOODLAND DR*

Property Acquired From:

Acquired By: Deed  Will  Approximate Date Acquired: Recorded Yes  No  D.B.  Pg.  Size: (Dim. or Ac.)


Bounded By: N. S. E. W.

Date	Grantor (From)	Grantee (To)	D.B.	Pg.	Type	W.D.Cons.
<i>1-21-71</i>	<i>HARWELL, JOHN B. SIMPSON, ROBERT H.</i>	<i>BARNETT, CHARLES R.</i>	<i>111</i>	<i>327</i>	<i>w/d</i>	<i>3.00 RETT</i>
<i>5-21-71</i>	<i>BARNETT, CHARLES R.</i>	<i>MOORE, EARL HOWARD</i>	<i>307</i>	<i>877</i>	<i>w/c</i>	<i>25.20 RETT</i>
<i>11-13-76</i>	<i>Moore, Earl Howard</i>	<i>Morris, Clinton</i>	<i>208</i>	<i>192</i>	<i>W</i>	<i>---</i>

City	G.M.D.	L.D.	L.L.	Dimensions	Acreage				
					Return	Deed	Plat	Comp.	Used
		<i>21</i>	<i>1186 1191</i>	<i>88.4 X 200 1/2 R</i>					

Subdivision	Block	Lot	Plat Book	Page
<i>CHEROKEE EST.</i>	<i>A</i>	<i>2</i>	<i>5</i>	<i>157</i>

Brief Legal Description:



Property Address: 55 OLD: 2125  
 Acct. No.: Ac NEW: 2112D  
 MAP BLOCK PAR SUB: 003  
 152

21-25  
 Map Block Parcel: 3


Deed 11-15-91

Date	Grantor (From)	Grantee (To)	D.B.	Pg.	Type	W.D. Cons
'83	Harnage, H.C. & Gail	Harnage, Gail	379	611	WD	0-
8-9-85	Harnage, Gail	Sparkman Byron E.	497	310	W	57 <sup>00</sup>
8-9-85	Sparkman, Byron E.	<sup>Patsicia Jane</sup> Sparkman Byron E. &	497	311	W	—
4-2-91	Sparkman Byron E.	Receiver Hill Financial Savings Assoc. Resolution Trust Corporation A. Duf	1084	258		0-
11-1-91	Resolution Trust Corp.	McCard, Connie C.	1084	266	PO	53 <sup>00</sup>

City	G.M.D.	L.D.	L.L.	Dimensions	Acreage				
					Return	Deed	Plat	Comp.	Used
		21	1186						

Subdivision	Block	Lot	Plat Bk.	Page
Cherokee Estates	A	3	5	157

Brief Legal Description: X.006 AC ± USED FOR R/W PER 2002 DEED 5491-283. 12/10/02



FD-1


Name On Return: <i>N-3</i>
Return: <i>Acworth, GA</i>
Name On Deed:

Photo	Call No.
-------	----------

21-25		3
Map	Block	Parcel

Property Address: <i>WOODLAND DR.</i>	Property Acquired From:			
Acquired By: Deed <input type="checkbox"/> Will <input type="checkbox"/>	Approximate Date Acquired:	Recorded Yes <input type="checkbox"/> No <input type="checkbox"/>	D.B. <input type="checkbox"/> Pg. <input type="checkbox"/>	Size: (Dim. or Ac.)
Bounded By: N.	S.	E.	W.	

Date	Grantor (From)	Grantee (To)	D.B.	Pg.	Type	W.D. Cons.
<del>5-28-71</del>	<del>MAWELL, JOHN B. SIMPSON, ROBERT H.</del>	<del>TYSON, DONALD J.</del>	<del>113</del>	<del>681</del>	<del>W/O</del>	<del>3.00</del>
12-15-71	TYSON, DONALD J.	KUCH, DONALD A.	119	169	w/1/2	2.3 <sup>90</sup>
7/72	SANDMAN, JOHN O.	? C. & BARNAGE, GA 11				
City		G.M.D.	L.D.	L.L.	Dimensions	Acreage
			21	1186	110X200	Return Deed Plat Comp Used
Subdivision			Block	Lot	Plat Book	Page
CHEROKEE EST.			A	3	5	157
Brief Legal Description:						




Property	MAP	BLOCK	PAR	SUB		
Acquired From:	OLD: 2125		182		21-25	182
Acct. No.	NEW: 2112D		Photo 153	Call No	Map	Block Parcel

Date	Grantor (From)	Grantee (To)	D.B.	Pg.	Type	W.D. Cons
7-6-90	EJRA Sandra E. Mize Buckner Sandra E.	Buckner, Gerald E.	885	267	WD	-

City	G.M.D.	L.D.	L.L.	Dimensions	Acreage				
		21	1186		Return	Deed	Plat	Comp.	Used

Subdivision	Block	Lot	Plat	Bk.	Page
Cherokee Estates Ext. II		43	6		76

Brief Legal Description





~~Duplicate~~

FD-1

Name On Return:

Photo	Call No.

21-25		182
Map	Block	Parcel

Name On Deed:

Property Address:

Property Acquired From:

Acquired By:	Deed Will	Approximate Date Acquired:	Recorded Yes No	D.B. Pg.	Size: (Dim. or Ac.)
--------------	-----------	----------------------------	-----------------	----------	---------------------

Bounded By:	N.	S.	E.	W.
-------------	----	----	----	----


Rev 7-26-90

Date	Grantor (From)	Grantee (To)	D.B.	Pg.	Type	W.D.Cons.
3/8/74	Graham, Jeffrey	Amos, Harvey T.	160	103	W	31.90
10-3-75	Amos, Harvey T.	Mize, Dennis E. + Sandra E.	187	267	WD	400
8-25-84	Mize, Dennis E.	Mize, Sandra E. Buckner	885	265	QCD	40

City	G.M.D.	L.D.	L.L.	Dimensions	Acreage				
					Return	Deed	Plat	Comp.	Used

Subdivision	Block	Lot	Plat Book	Page
Cherokee Estates Ext. II		43	6	76

Brief Legal Description:



FD-1

Name On: STIMPSON, ROBERT H.  
 Return: HARWELL, JOHN B.  
 Name On Deed: RT. 3, ACWORTH GA 30404

Photo	Call No.
-------	----------

21-25		182
Map	Block	Parcel

Property Address: WOODLAND DR. Property Acquired From:

Acquired By: Deed  Will  Approximate Date Acquired: 7/27/71 Recorded Yes  No  D.B. 115 Pg. 605 Size: (Dim. or Ac.)


Bounded By: N. S. E. W.

Date	Grantor (From)	Grantee (To)	D.B.	Pg.	Type	W.D. Cons.
7/15/72	Robinson, C.A.	Linda P. Graham, Jeffrey L.	128	216	W/D	25.50


City	G.M.D.	L.D.	L.L.	Dimensions	Acreage				
					Return	Deed	Plat	Comp.	Used
	817	21	1186	135' x 200'					

Subdivision	Block	Lot	Plat Book	Page
CHEROKEE ESTATES EXT. II		43	6	76

Brief Legal Description:







Name On Return:

Photo Call No.

21-25 181

Name On Deed:

Photo Call No.

Map Block Parcel

Property Address:

Property Acquired From:

Acquired By: Deed Will Approximate Date Acquired:

Recorded Yes No

D.B. Pg.

Size: (Dim. or Ac.)

Bounded By:

N. S.


E. W.

Date	Grantor (From)	Grantee (To)	D.B.	Pg.	Type	W.D.Cons.
	VETERANS AFFAIRS SWANSON, CATHY NOREN	DELVIN JOHN & CATHY NOREN	239	866		
9-24-80	Cathy Noren Swanson, Delvin John &	Loftin, Dale E. & Jerry	292	924	WD	7 <sup>10</sup>
9-26-85	Loftin, Dale E. & Jerry	Robison, Carol M.	487	372	WD	40 <sup>70</sup>

City	G.M.D.	L.D.	L.L.	Dimensions	Acreage				
					Return	Deed	Plat	Comp.	Used
	817	21	1186						

Subdivision	Block	Lot	Plat Book	Page
CHEROKEE ESTS. EXT. II.		44	6	76

Brief Legal Description:





FD-1

Name On Return: SHARSON, ROBERT H.  
 Name On Deed: HARWELL, JOHN B.  
 Deed: RT. 3 ACWORTH, GA. 30101

Photo	Call No.
-------	----------

21-25		181
Map	Block	Parcel

Property Address: CRESTVIEW Dr.

Property Acquired From:

Acquired By: Deed  Will  Approximate Date Acquired: 7/29/71 Recorded Yes  No  D.B. 115 Pg. 605 Size: (Dim. or Ac.)


Bounded By: N. S. E. W.

Date	Grantor (From)	Grantee (To)	D.B.	Pg.	Type	W.D. Cons.
7/21/72	Robinson, C.A.	Shawen, George E.	138	654	w/d	29.50
7/20/73	Shawen, George E.	Davis, Roy G.	140	667	w/d	2.00
11/14/77	United Savings and Loan Association	Administrator of Veterans Affairs	235	703	SWD	-0-

City	G.M.D.	L.D.	L.L.	Dimensions	Acreage				
					Return	Deed	Plat	Comp.	Used
	817	21	1186	125.5' X 205.83' VAR.					

Subdivision	Block	Lot	Plat Book	Page
<u>CHEROKEE ESTATES EXT. II</u>		<u>44</u>	<u>6</u>	<u>76</u>

Brief Legal Description:



FD-1

Name On: <u>SIMPSON</u>	MAP BLOCK PAR SUB OLD: 2125	180	
Return: <u>HARWEL</u>	NEW: 21120	155	
Name On Deed: <u>RT. 3 AL</u>			


21-25		180	
Map	Block	Parcel	

Property Address: <u>CRESTVIEW DR.</u>	Property Acquired From:
--	-------------------------

Acquired By:	Deed <input checked="" type="checkbox"/> Will <input type="checkbox"/>	Approximate Date Acquired: <u>7/27/71</u>	Recorded Yes <input checked="" type="checkbox"/> No <input type="checkbox"/>	D.B. <u>115</u> Pg. <u>605</u>	Size: (Dim. or Ac.)
--------------	--	---	--	--------------------------------	---------------------

Bounded By:	N.	S.	E.	W.
-------------	----	----	----	----

Date	Grantor (From)	Grantee (To)	D.B.	Pg.	Type	W.D. Cons.
<u>1-11-92</u>	<u>Hartwell, John B.</u> <u>Simpson, Robert H.</u>	<u>Jenkins, Buford F.</u>	<u>120</u>	<u>282</u>	<u>W/D</u>	
<u>9-8-73</u>	<u>Jenkins, Buford</u>	<u>Hutchison, Wm. Schofield</u>	<u>130</u>	<u>720</u>	<u>W</u>	<u>29</u> <del>10</del>
<u>4-17-78</u>	<u>Hutchison, William Schofield</u>	<u>Judy Sayers</u> <u>Oglesby, Frank</u>	<u>237</u>	<u>534</u>	<u>W/D</u>	<u>36</u> <sup>90</sup>
	City	G.M.D.	L.D.	LL.	Dimensions	Acreage
		<u>817</u>	<u>21</u>	<u>1186</u> <u>1191</u>	<u>60' X 251.05' AR</u>	Return Deed Plat Comp. Used
	Subdivision	Block	Lot	Plat Book	Page	
	<u>CHEROKEE ESTATES EXT. II</u>		<u>45</u>	<u>6</u>	<u>76</u>	
Brief Legal Description:						



MAP BLOCK PAR SUB

Name On ~~SIMPSON~~ OLD: 2125... 179

Return: ~~HARVEY~~

Name On Deed: ~~RT # 3 AC~~ NEW: 2112D 156+3 Call No

**FD-1**

21-25		179
Map	Block	Parcel

Property Address: CRESTVIEW DR. Property Acquired From:


Acquired Deed  Will  Approximate Date Acquired: 7/29/71 Recorded Yes  No  D.B. 115 Pg. 605 Size: (Dim. or Ac.)

Bounded By: N. S. E. W.

Date	Grantor (From)	Grantee (To)	D.B.	Pg.	Type	W.D. Cons.
<del>1-1-72</del>	<del>Harwell, John B.</del> <del>Simpson, Robert H. &amp;</del>	<del>Jenkins, Buford F.</del>	<del>120</del>	<del>282</del>	<del>W/D</del>	<del>3.00</del>
9-72	Jenkins, Buford	Hutchinson, Wm. Schofield	130	720	w	29.00
4-17-78	Hutchinson, William Schofield	<sup>Sudy Sayers</sup> Colesby, Frank E.	237	534	WD	36.90


City	G.M.D.	L.D.	L.L.	Dimensions	Acreage				
					Return	Deed	Plat	Comp.	Used
	817	21	1186 1191	80' X 251.05' 1/4R					
Subdivision					Block	Lot	Plat Book	Page	
CHEROKEE ESTATES EXT. II						1	6	76	

Brief Legal Description:



Name On Return:	MAP	BLOCK	PAR	SUB	FD. 1		
	OLD: 2125		178		21-25		178
Name On Deed:	NEW: 2112D		Photo	Call No.	Map	Block	Parcel
Property Address:	Crestview Dr.			Property Acquired From:			
Acquired By:	Deed <input checked="" type="checkbox"/> Will <input type="checkbox"/>	Approximate Date Acquired:	7/27/11	Recorded Yes <input checked="" type="checkbox"/> No <input type="checkbox"/>	D.B. 115	Pg. 605	Size: (Dim. or Ac.)
Bounded By:	N.	S.	E.	W.			

Date	Grantor (From)	Grantee (To)			D.B.	Pg.	Type	W.D.	Cons.
4-11-78	Miller, Robert E.	Sharyn S. Robertson, Larry A. &			236	922	WD	10 <sup>00</sup>	
City	G.M.D.	L.D.	L.L.	Dimensions	Return	Deed	Plat	Comp.	Used
	817	21	1186 1191	106.3' x 165.5' IRR					
Subdivision					Block	Lot	Plat Book	Page	
Cherokee Estates Ext. II						2	6	76	
Brief Legal Description:									





FD-1

Name On Return: SIMPSON, ROBERT H. S.  
 Return: HARWELL, JOHN B.

2-44  
 Photo Call No.

21-25 178  
 Map Block Parcel

Name On Deed: RT#3, ACWORTH, GA. 30001

Property Address: CRESTVIEW DR.

Property Acquired From:

Acquired By: Deed  Will  Approximate Date Acquired: 7/27/71 Recorded Yes  No  D.B. 145 Pg. 605 Size: (Dim. or Ac.)


Bounded By: N. S. E. W.

Date	Grantor (From)	Grantee (To)	D.B.	Pg.	Type	W.D. Cons.
3-15-72	Harwell, John D. Simpson, Robert H. &	Construction Co., Inc. Jenkins & Robinson	122	448	W/D	3.00
8/28/73	Towns, Ronald R.	Miller, Robert E.	147	739	W/D	6.90

City	G.M.D.	L.D.	L.L.	Dimensions	Acreage				
					Return	Deed	Plat	Comp.	Used
	817	21	1186 1191	106.3' X 165.5' RR					

Subdivision	Block	Lot	Plat Book	Page
CHEROKEE ESTATES EXT. II		2	6	76

Brief Legal Description:



Name On Return:	MAP BLOCK	PAR SUB
OLD: 2125	177	
Name On Deed:	NEW: 2112D	158 to Call No.

**FD-1**

2125		177
Map	Block	Parcel

Property Address: <b>5534 Forest Drive</b>	Property Acquired From:			
Acquired By: Deed <input type="checkbox"/> Will <input type="checkbox"/>	Approximate Date Acquired:	Recorded Yes <input type="checkbox"/> No <input type="checkbox"/>	D.B. Pg.	Size: (Dim. or Ac.)
Bounded By:	N.	S.	E.	W.

Date	Grantor (From)	Grantee (To)	D.B.	Pg.	Type	W.D.Cons.
11/21/73	Hicks James E.	Kaufus, Ira F. + Elsell.	153	131	WD	4.70
12/4/90	Germanatown Savings Bank Harrell, Johnny Edward	Waters, James D.	948	290	DUP	3.50
3/91	Waters, James D.	Wanda S. Evans, Edward A. +	976	214	W	59.00

City	G.M.D.	L.D.	L.L.	Dimensions	Acreage				
					Return	Deed	Plat	Comp.	Used
		21	1186 1191	100' X 189.10 FR					
Subdivision					Block	Lot	Plat Book	Page	
Cherokee Estates Ext. II						3	6	76	

Brief Legal Description:  
 See 2nd Card



FD-1

Name On Return: ~~SIMPSON, ROBERT W.~~  
~~HARWELL, JOHN B.~~

2-44  
 Photo      Call No.

21-25      177  
 Map      Block      Parcel

Name On Deed: ~~AT 3 ACWORTH, GR. 30101~~

Property Address: CRESTVIEW DR.

Property Acquired From:


Acquired By: Deed  Will  Approximate Date Acquired: 7/27/71 Recorded Yes  No  D.B. 115 Pg 605 Size: (Dim. or Ac.)

Bounded By: N. S. E. W.

Date	Grantor (From)	Grantee (To)	D.B.	Pg.	Type	W.D. Cons.
11-17-71	SIMPSON - HARWELL	THE YOUNG CORP.	118	189	W/D	1.40 <sup>40</sup> <sub>Per</sub>
10-13-72	The Young Corp.	HARWELL, Johnny Edward	132	455	W/D	28.10
10/30/73	HARWELL, Johnny Edward	HICKS, James E.	151	213	W/D	1.00

City	G.M.D.	L.D.	L.L.	Dimensions	Acreage				
					Return	Deed	Plat	Comp.	Used
	817	21	1186	100' X 189.10' IR					
Subdivision					Block	Lot	Plat Book	Page	
CHEROKEE ESTATES EXT. II						3	6	76	


Brief Legal Description:



Property Acquired From: Acct. No.	MAP BLOCK	PAR SUB	21-25	Block	176	Parcel
	OLD: 2125	176				
	NEW: 2112D	FD595	Call No			

Date	Grantor (From)	Grantee (To)	D.B.	Pg.	Type	W.D. Cons
7-9-85	Mary J. Burke, David L. &	Kathy B. Downey, Daniel J. &	469	228	W	5800
9-3-92	Kathy B. Downey, Daniel J. &	Jones, Anthony Scott	1282	41	WD	100 <sup>00</sup>

City	G.M.D.	L.D.	L.L.	Dimensions	Acreage				
		21	1186 1191		Return	Deed	Plat	Comp.	Used
Subdivision					Block	Lot	Plat Bk.	Page	
Cherokee Estates Ext. II						4	6	76	
Brief Legal Description									





FD-1

Name On Return: SIMPSON, ROBERT H.  
 Name On Deed: AT. 3 ACWORTH GA. 30101

2-44  
 Photo Call No.

21-25 176  
 Map Block Parcel

Property Address: FOREST DR. Property Acquired From:

Acquired By: Deed  Will  Approximate Date Acquired: 7/27/71 Recorded Yes  No  D.B. 115 Pg. 605 Size: (Dim. or Ac.)


Bounded By: N. S. E. W.

Date	Grantor (From)	Grantee (To)	D.B.	Pg.	Type	W.D. Cons.
3-9-72	Hawell, John B. Simpson, Robert H. &	Barnett, Charles R.	122	473	w/d	2.80
1/22/73	Barnett, Charles R.	Holmes, Glenn M. Mary J.	<sup>205</sup> 136	<sup>114</sup> 342	w/d	29.20
11-16-79	Holmes, Glenn M.	Burke, David L. &	276	733	WD	12.60

City	G.M.D.	L.D.	L.L.	Dimensions	Acreage				
					Return	Deed	Plat	Comp.	Used
	817	21	1186 1191	95' X 202.56' 188					

Subdivision	Block	Lot	Plat Book	Page
<u>CHEROKEE ESTATES EXT. II</u>		<u>4</u>	<u>6</u>	<u>76</u>

Brief Legal Description:



Property Acquired From:
Acct. No.

Photo	Call No
-------	---------


21112D		160
Map	Block	Parcel

Date	Grantor (From)	Grantee (To)	D.B.	Pg.	Type	W.D. Cons
10/3/00	BETTY JEAN AARON, MERCER L.	RJK HOMES LLC	4342	229	DUP	81. <sup>00</sup>
11/10/00	RJK HOMES, LLC.	DAWN D. TUCKER, JONATHAN Q.F.	4370	487	WD	119. <sup>90</sup>
3/5/02	DAWN D. TUCKER, JONATHAN Q.	RJK HOMES, LLC	5460 5157	235 245	CORRECTIVE DUP	104. <sup>00</sup>
8/14/02	RJK HOMES, L.L.C.	NAAS, ANDREW R. & MITTLEMAN, STEVEN	5460	239	W/D	115. <sup>00</sup>

City	G.M.D.	L.D.	L.L.	Dimensions	Acreage				
			1186		Return	Deed	Plat	Comp.	Used
		21	1191						

Subdivision	Block	Lot	Plat Bk.	Page
CHEROKEE ESTATES EXT. II		PART OF 5	6	76


Brief Legal Description



Property Acquired From:	MAP OLD: 2125	BLOCK	PAR 175	SUB
Acct. No. 5544	NEW: 2112D	160	311	15

21-25		175
Map	Block	Parcel

Date	Grantor (From)	Grantee (To)	D.B.	Pg.	Type	W.D. Cons
11-1-89	Willetts, Sarah Hopkins	Miller, Michael A.	833	191	WN	24 <sup>70</sup>
1-31-90	Miller, Michael A.	Blair, Todd M=L	848	681	WD	39 <sup>90</sup>
6-28-91	Blair, Todd M=L	Stevie Rollins Rollins, Maureen M. &	1038	250	WD	50 <sup>50</sup>
11-5-91	Steve Rollins Rollins, Maureen M. &	Blair, Todd M=L	1083	213	WD	69 <sup>50</sup>
4-2-92	Blair, Todd M=L	Gretchen L. FINCHER, Kenneth Lee &	1183	220	WD	71 <sup>00</sup>
9/27/95		BETTY JEAN AARON, MERCER L. &	2196	255	W/D	81 <sup>00</sup>
City		G.M.D.	L.D.	L.L.	Dimensions	Acreage
			21	1186 1191		
Subdivision		Block	Lot	Plat	Bk.	Page
Cherokee Estates Ext. II			pt. of 5		6	76
Brief Legal Description						



Name On  
Deed:

Photo	Call No.
-------	----------

21-25		175
Map	Block	Parcel

Name On  
Deed:

Property  
Address:

Property  
Acquired From:

Acquired By: Deed  Will  Approximate Date Acquired: Recorded Yes  No  D.B.  Pg.  Size: (Dim. or Ac.)


Bounded By: N. S. E. W.

Date	Grantor (From)	Grantee (To)	D.B.	Pg.	Type	W.D. Cons.
1975	THE YOUNG CORP.	Willette, Richard	198	45	W	-
1985	WILLETTE, RICHARD L.	WILLETTE, SARAH HOPKINS	447	316	QCD	0
10-89	Willette, Richard Lee	Willette, Sarah Hopkins	848 833	680 188	Re Rec QCD	QC 0

City	G.M.D.	L.D.	L.L.	Dimensions	Acreage				
					Return	Deed	Plat	Comp.	Used

Subdivision	Block	Lot	Plat Book	Page
198/45				

Brief Legal Description: This deed made in compliance with the ORDER of Superior Court of Cherokee Co. of Oct. 17, 1975 CASE# 8336  
 \* See QC 833-190





FD-1

Name On ~~SIMPSON~~ ROBERT H.  
Return: ~~HARWELL, JOHN H.~~

2-44  
Photo Call No.

21-25 175  
Map Block Parcel

Name On Deed: ~~RT. 3 ACWORTH, GA. 30101~~

Property Address: FOREST DR.

Property Acquired From:

Acquired By: Deed  Will  Approximate Date Acquired: 7/27/71 Recorded Yes  No  D.B. 115 Pg. 605 Size: (Dim. or Ac.)


Bounded By: N. S. E. W.

Date	Grantor (From)	Grantee (To)	D.B.	Pg.	Type	W.D. Cons.
11-17-71	SIMPSON - HARWELL	THE YOUNG CORP.	118	196	W/D	1, 40 <sup>00</sup>
12/27/72	Young Corp.	HARPER, James D.	135	507	WD	249 <sup>00</sup>
10-6-75	HARPER, James D.	Willetts, Richard L.	187	406	WD	3300

City	G.M.D.	L.D.	L.L.	Dimensions	Acreage				
					Return	Deed	Plat	Comp.	Used
	817	21	1186 1191	85' X 281.94' 18A					

Subdivision	Block	Lot	Plat Book	Page
CHEROKEE ESTATES EXT. II		5	6	76


Brief Legal Description:  
Part Lot 5 ?



Property	MAP	BLOCK	PAR	SUB			
Acquired From:	OLD: 2125		174			21-25	174
Acct. No.			Photo	Call No		Map	Block Parcel
	NEW: 2112D		161				

Date	Grantor (From)	Grantee (To)	D.B.	Pg.	Type	W.D.Cons
7/13/93	DRISKELL, SARAH <i>ESTATE</i>	REEVES, RACHEL D.	1526	340		-0-

City	G.M.D.	L.D.	L.L.	Dimensions	Acreage				
					Return	Deed	Plat	Comp.	Used
		21	1186	85 X 281.91' IRR					
Subdivision					Block	Lot	Plat Bk.	Page	
CHEROKEE ESTATES EXT. II						6	6	76	
Brief Legal Description									



FD-1

Name On Return: ~~SIMPSON, ROBERT H.~~  
~~HARWELL, JOHN B.~~

2-44  
 Photo Call No.

21-25 174  
 Map Block Parcel

Name On Deed: ~~PT. 7 ADWORTH, CA 20101~~

Property Address: 5552 FOREST DR.


Property Acquired From:

Acquired By: Deed  Will  Approximate Date Acquired: 7/27/71 Recorded Yes  No  D.B. 115 Pg. 605 Size: (Dim. or Ac.)

Bounded By: N. S. E. W.

Date	Grantor (From)	Grantee (To)	D.B.	Pg.	Type	W.D. Cons.
11-17-71	SIMPSON - HARWELL	THE YOUNG CORP.	118	191	w/d	1. <sup>10</sup> / <sub>100</sub> R/W
6-1-72	The Young Corp.	Sarah M. Driskell, Ronald R.	125	648	w/d	25. <sup>90</sup> / <sub>100</sub>
5-19-89	Driskell, Ronald	Driskell Sarah	794	653	OCO	-

City	G.M.D.	L.D.	L.L.	Dimensions	Acreage				
					Return	Deed	Plat	Comp.	Used
	817	21	1186	85' x 281.94' IRR					
Subdivision					Block	Lot	Plat Book	Page	
CHEROKEE ESTATES EXT. II						6	6	76	
Brief Legal Description:									



FD-1

Name On Return:	MAP BLOCK PAR SUB OLD: 2125	173		2125		173
Name On Deed:	NEW: 2112D	Photo 162	Call No.		Map	Block Parcel
Property Address:	Property Acquired From:					
Acquired By:	Deed Will	Approximate Date Acquired:	Recorded Yes No	D.B. Pg.	Size: (Dim. or Ac.)	
Bounded By:	N.	S.	E.	W.		

Date	Grantor (From)	Grantee (To)	D.B.	Pg.	Type	W.D. Cons.
11/30/73	Bryan, Robert G.	Patricia A. Kuter, Douglas M. &	153	267	W/D	5 <sup>00</sup>
10/12/77	KUTER, DOUGLAS M & PATRICIA A	NELSON, BENNIE E.	228	56	1/4	7.70
City		G.M.D.	L.D.	L.L.	Dimensions	Acreage
			21	1186	102.5' x 201.38'	Return Deed Plat Comp. Used
Subdivision			Block	Lot	Plat Book	Page
Cherokee Estates Ext. II				7	6	76
Brief Legal Description:						
See 2nd Card						

1. 8700  
A. 12. 72



FD-1

Name On Return: ~~SIMPSON, ROBERT M.~~  
~~HARWELL, JOHN B.~~

2-44  
 Photo Call No.

21-25		173
Map	Block	Parcel

Name On Deed: ~~AT 3 ACWORTH, SR. 30101~~

Property Address: FOREST DR.

Property Acquired From:

Acquired By: Deed  Will  Approximate Date Acquired: 7/29/71 Recorded Yes  No  D.B. 115 Pg. 605 Size: (Dim. or Ac.)


Bounded By: N. S. E. W.

Date	Grantor (From)	Grantee (To)	D.B.	Pg.	Type	W.D. Cons.
11-17-71	SIMPSON - HARWELL	THE YOUNG CORP.	118	190	w/d	1.40 <sup>40</sup> <sub>Rett</sub>
7-12-72	The Young Corporation	Clark, Keith Stevens	128	115	w/d	27.20
3/31/73	Clark, Keith Stevens	Bryon, Robert G.	143	437	w/d	5.30

City	G.M.D.	L.D.	L.L.	Dimensions	Acreage				
					Return	Deed	Plat	Comp.	Used
	817	21	1186	102.5' x 201.38' 100					

Subdivision	Block	Lot	Plat Book	Page
CHEROKEE ESTATES EXT. II		7	6	76

Brief Legal Description:



FD-1

Name On <i>Stamp</i>	MAP BLOCK PAR SUB				
Return: <i>HARWE</i>	OLD: 2125	172			
Name On Deed: <i>RT. 3 AC</i>	NEW: 2112D	163			

21-25		172
Map	Block	Parcel


Property Address: <i>FOREST DR.</i>	Property Acquired From:			
Acquired By: Deed <input checked="" type="checkbox"/> Will <input type="checkbox"/>	Approximate Date Acquired: <i>7/29/71</i>	Recorded Yes <input checked="" type="checkbox"/> No <input type="checkbox"/>	D.B. <i>115</i> Pg. <i>609</i>	Size: (Dim. or Ac.)
Bounded By: N. <input type="checkbox"/>	S. <input type="checkbox"/>	E. <input type="checkbox"/>	W. <input type="checkbox"/>	

Date	Grantor (From)	Grantee (To)	D.B.	Pg.	Type	W.D. Cons.
<i>9-12-72</i>	<i>Tyson, Donald J.</i>	<i>Rabinson, Jimmy O.</i>	<i>130</i>	<i>233</i>	<i>W/D</i>	<i>26<sup>th</sup></i>

City	G.M.D.	L.D.	L.L.	Dimensions	Acreage				
					Return	Deed	Plat	Comp.	Used
	<i>817</i>	<i>21</i>	<i>1186</i>	<i>110' X 200'</i>					

Subdivision	Block	Lot	Plat Book	Page
<i>CHEROKEE ESTATES EXT. II</i>		<i>8</i>	<i>6</i>	<i>76</i>

Brief Legal Description:




Property Acquired From:	MAP BLOCK PAR SUB OLD: 2125	171	21-25		171
Acct. No.	NEW: 2112D	Ph 164	Call No	Map	Block Parcel

Date	Grantor (From)	Grantee (To)	D.B.	Pg.	Type	W.D. Cons
11-24-87	Mason, Ronald P.	Gina A. Butterworth, Charles	676 A 2	214	WD	71 <sup>00</sup>
7-2-90	Butterworth, Gina A.	Butterworth, Charles A.	880	46	PRD	0

City	G.M.D.	L.D.	L.L.	Dimensions	Acreage				
		21	1186	110' x 200'	Return	Deed	Plat	Comp.	Used

Subdivision	Block	Lot	Plat Bk.	Page
Cherokee Estates Ext. II		9	6	76

Brief Legal Description



Name On SIMPSON, ROBERT H.  
 Return: HARWELL, JOHN B.  
 Name On Deed: RT. 3 ACWORTH GA. 30101

2-44  
 Photo Call No.

FD-1  
 21-25 171  
 Map Block Parcel

Property Address: FOREST DR. Property Acquired From:


Acquired By: Deed  Will  Approximate Date Acquired: 7/27/71 Recorded Yes  No  D.B. 115 Pg 605 Size: (Dim. or Ac.)

Bounded By: N. S. E. W.

Date	Grantor (From)	Grantee (To)	D.B.	Pg.	Type	W.D. Cons.
<u>6/10/72</u>	<u>Tyson, Donald J.</u>	<u>Diane Ledford Greene James Wilson &amp;</u>	<u>126</u>	<u>722</u>	<u>W/P</u>	<u>25.80</u>
<u>3-9-82</u>	<u>Greene, James Wilson</u>	<u>Greene, Diana Ledford</u>	<u>320</u>	<u>483</u>	<u>QCD</u>	<u>-0-</u>
<u>10-13-87</u>	<u>Greene, Diana Ledford</u>	<u>Mason, Ronald L.</u>	<u>665</u>	<u>125</u>	<u>WD</u>	<u>50.00</u>

City	G.M.D.	L.D.	L.L.	Dimensions	Acreage				
					Return	Deed	Plat	Comp.	Used
	<u>817</u>	<u>21</u>	<u>1186</u>	<u>110' X 200'</u>					
Subdivision					Block	Lot	Plat Book	Page	
<u>CHEROKEE ESTATES EXT. II</u>						<u>9</u>	<u>6</u>	<u>76</u>	

Brief Legal Description:





Name On Simpocty  
 Return: HARWEL  
 Name On Deed: RT. 3 ACU

MAP BLOCK PAR SUB  
 OLD: 2125 170  
 NEW: 2112D 165

**FD-1**  

21-25		170
Map	Block	Parcel

Property Address: FOREST DR. Property Acquired From:

Acquired By: Deed  Will  Approximate Date Acquired: 7/27/71 Recorded Yes  No  D.B. 115 Pg. 605 Size: (Dim. or Ac.)


Bounded By: N. S. E. W.

Date	Grantor (From)	Grantee (To)	D.B.	Pg.	Type	W.D. Cons.
<u>7/28/72</u>	<u>Tyson, Donald J.</u>	<u>Roberts, Ronald Wayne</u>	<u>128</u>	<u>577</u>	<u>W/D</u>	<u>25.90</u>
<u>5/1/92</u>	<u>Roberts, Ronald Wayne</u>	<u>Roberts, Ronald Wayne + Dorothy Mae Roberts</u>	<u>119</u>	<u>115</u>	<u>W/D</u>	<u>5</u>

City	G.M.D.	L.D.	L.L.	Dimensions	Acreage				
					Return	Deed	Plat	Comp.	Used
	<u>817</u>	<u>21</u>	<u>1186</u>	<u>110' X 200'</u>					

Subdivision	Block	Lot	Plat Book	Page
<u>CHEROKEE ESTATES EXT. II</u>		<u>10</u>	<u>6</u>	<u>76</u>

Brief Legal Description:



Name On Return:	MAP	BLOCK	PAR	SUB	FD-1	2125	169	169
	OLD: 2125	169						
Name On Deed:	NEW: 2112D	Photo	Call No.			Map	Block	Parcel
		166						

Property Address:				Property Acquired From:			
Acquired By:	Deed Will	Approximate Date Acquired:	Recorded Yes No	D.B.	Pg.	Size: (Dim. or Ac.)	
Bounded By:	N.	S.	E.	W.			

Date	Grantor (From)	Grantee (To)	D.B.	Pg.	Type	W.D. Cons.
5/1/73	Realty Co. Diversified Mort. +	Hegedus, Charles C.	144	387	W/D	7.40
2-14-78	Hegedus, Charles C.	Wienke, William C.	234	105	WD	5.00
10-15-85	Wienke, William C.	Brandt, Marlin A. & Carolyn A.	489	572	WD	56.90

City	G.M.D.	L.D.	L.L.	Dimensions	Acreage				
					Return	Deed	Plat	Comp.	Used
		21	1186	110' X 200'					

Subdivision	Block	Lot	Plat Book	Page
Cherokee Estates Ext. II		11	6	76

Brief Legal Description:  
See 2nd card



FD-1

Name On Return: ~~SMITHSON, RICHARD H.~~  
 Name On Deed: ~~HARRISON, JAMES E.~~

2-44  
 Photo Call No.

21-25 169  
 Map Block Parcel

Name On Deed: RT. 3 ACWORTH GA. 30101

Property Address: FOREST DR.

Property Acquired From:


Acquired By: Deed  Will  Approximate Date Acquired: 7/27/71 Recorded Yes  No  D.B. 115 Pg 605 Size: (Dim. or Ac.)

Bounded By: N. S. E. W.

Date	Grantor (From)	Grantee (To)	D.B.	Pg.	Type	W.D. Cons.
12-71	S. H.	TYSON, DONALD J.	120	59	W/D	-
7-4-22	Tyson, Donald J.	Sharon Steward Eason, Arnie Thomas & Co.	128	50	W/D	20-30
4/13/73	Sharon Steward Eason, Arnie Thomas & Co.	Diversi Field Mort. & Realty	141	139	W/D	2-20

City	G.M.D.	L.D.	L.L.	Dimensions	Acreage				
					Return	Deed	Plat	Comp.	Used
	817	21	1186	110' X 200'					
Subdivision					Block	Lot	Plat Book	Page	
CHEROKEE ESTATES EXT. II						11	6	76	

Brief Legal Description:



Name On Return:	MAP BLOCK	PAR SUB	FD-1	
	OLD: 2125	168	21-25	168
Name On Deed:	NEW: 2112D	Photo	Map	Block
		167		Parcel

Property Address: 5620 Forrest Drive	Property Acquired From:
--------------------------------------	-------------------------


Acquired By:	Deed Will	Approximate Date Acquired:	Recorded Yes No	D.B. Pg.	Size: (Dim. or Ac.)
Bounded By:	N.	S.	E.	W.	

Date	Grantor (From)	Grantee (To)	D.B.	Pg.	Type	W.D. Cons.
7-16-76	Howard, Andrew J. & Eva B.	Jones, Grady	203	502	W	6 <sup>00</sup>
4-23-90	Jones, Grady	Jones, Grady & Brenda J.	868	379	WD	-0-

City	G.M.D.	L.D.	L.L.	Dimensions	Acreage				
		21			Return	Deed	Plat	Comp.	Used

Subdivision	Block	Lot	Plat Book	Page
Cherokee Est. Ext. II		12		

Brief Legal Description:





Name On ~~SONSON, ROBERT H.~~  
 Return: ~~HARDWELL, JOHN B.~~

2-44  
 Photo Call No.

FD-1  
 21-25 168  
 Map Block Parcel

Name On Deed: RT. 3 ACWORTH, GA. 30101

Property Address: FOREST DR.

Property Acquired From:


Acquired By: Deed  Will  Approximate Date Acquired: 7/27/71 Recorded Yes  No  D.B. 115 Pg. 605 Size: (Dim. or Ac.)

Bounded By: N. S. E. W.

Date	Grantor (From)	Grantee (To)	D.B.	Pg.	Type	W.D. Cons.
12-14-71	S & H.	TYSON, DONALD J.	120	65	w/d	—
6-23-72	Tyson, Donald J.	Bowen, Kenneth Alvin	127	194	w/d	—
3/3/78	Bowen, Kenneth Alvin	Howard, Andrew W. + EVA B.	177	72	w/d	760

City	G.M.D.	L.D.	L.L.	Dimensions	Acreage				
					Return	Deed	Plat	Comp.	Used
	817	21	1186	110' X 200'					
Subdivision					Block	Lot	Plat Book	Page	
CHEROKEE ESTATES EXT. II						12	6	76	

Brief Legal Description:




Property Acquired From: 2125-175	MAP BLOCK PAR SUB OLD: 2125 NEW: 2112D	175	A	2125		175A
Acct. No.		168	Call No	Map	Block	Parcel

Date	Grantor (From)	Grantee (To)	D.B.	Pg.	Type	W.D. Cons
9/90	BLAIR Todd McL	B P OIL CO.	905	122	W	527. <sup>00</sup>
7/30/91	B P EXPLORATION & OIL INC	C:C FOOD STORES, INC	2473	211	W/D	2 TRACTS 330. <sup>00</sup>
4/3/02	C:C FOOD STORES, INC	SHIZA, INC	5225	63	LTP W/D	1,265. <sup>00</sup>

City	G.M.D.	L.D.	L.L.	Dimensions	Acreage <del>1.07</del> AC				
		21	1186 1191	XX 105 AC <del>60x200</del>	Return	Deed	Plat	Comp.	Used
Subdivision					Block	Lot	Plat	Bk.	Page
						PT 5			

Brief Legal description ~~PARCELS 1696/170 COMBINED PER TAX ASSESSORS OFFICE~~  
 REQUEST, 3/5/97 XX 02 AC USED FOR R/W PER 2003 DEED 6482-6. 12/29/03




Property Acquired From:	MAP . . . . . BLOCK . . . . . PAR . . . . . SUB . . . . .
Acct. No.	OLD: 2125
	NEW: 2112D
	185 A
	169 Call No

2125		185A
Map	Block	Parcel

Date	Grantor (From)	Grantee (To)	D.B.	Pg.	Type	W.D. Cons	
10-2-86	Frankum, Carol E & Charles	Roberts Properties, Inc	569	61	W/A	65.00	
5/88	ROBERTS PROPERTIES, INC	McKinnon, Fred	708	445	W/A	72.50	
1-90	McKinnon, Fred	Blair, Todd	849	538	W	121.00	
Corrected 8/17/90	OFFICE	Blair, Todd McL.				Per above deed.	
9/90	Blair, Todd McL	BP Oil Co.	905	122	W	527.00	
7/30/96	B.P. EXPLORATION CO	C & C FOOD STORES, INC.	2473	211	W/D	2 TRACTS 320.00	
City		G.M.D.	L.D.	U.L.	Dimensions	Acreage	
			21	1191	158'X105'	Return	Deed
Subdivision		Block	Lot	Plat	Bk.	Page	
				11		141	

Brief Legal Description:  $\frac{1}{2}$  AC ± USED FOR R/W PER 1991 DEED 2514-2169



**FD-1**

21-25		185A
Map	Block	Parcel

Name On Return:

Photo	Call No.

Name On Deed:

Property Address:

Property Acquired From:


Acquired By:	Deed Will	Approximate Date Acquired:	Recorded Yes ___ No ___	D.B. ___ Pg. ___	Size: (Dim. or Ac.)
--------------	-----------	----------------------------	-------------------------	------------------	---------------------

Bounded By: N. S. E. W. 189/449

Date	Grantor (From)	Grantee (To)	D.B.	Pg.	Type	W.D. Cons.
8-13-73	Sizemore, Mrs JR.	FRANKUM Chas & Carol	147	70	W	100
8-23-73	Frankum, Chas & Carol	FRANKUM, CHAS. & CAROL <small>TROUT, J.H. &amp;</small>	147	500	W	200
3-2-74	"	"	527 159	296 17	OLD W	100

City	G.M.D.	L.D.	L.L.	Dimensions	Acreage				
		21	1191	158x105	Return	Deed	Plat	Comp.	Used
Subdivision					Block	Lot	Plat Book	Page	
							11	141	

Brief Legal Description:






Property Acquired From:	MAP . . . BLOCK . . . PAR . . . SUB . . .
Acct. No.	OLD: 2125
	185
	NEW: 21120
	170

21-25	185
Map	Block
	Parcel

Date	Grantor (From)	Grantee (To)	D.B.	Pg.	Type	W.D. Cons
4/89	SIZEMORE, DESSIE	KRAMER PROPERTIES, INC.	789	642	W	111.00
4/89	KRAMER PROPERTIES, INC.	OWEN, DORIS H.	789	643	LT & W	111.00
1-90	OWEN, DORIS H.	BLAIR, TODD	849	512	W	111.00
Corrected	8/17/90	Blair, Todd McL.	Per above Deed.			
9/90	BLAIR, TODD McL.	BP OIL CO	905	122	W	527.00
7/30/96	BP EXPLORATIONS INC	CFC FOOD STORES INC	2473	211	W & D	2 TRACTS 320.00
City		G.M.D.	L.D.	L.L.	Dimensions	Acreage
H5			21	1191		
Subdivision			Block	Lot	Plat Bk.	Page
					11	141
Brief Legal Description						



Name On ~~Size more, Mrs. John~~  
 Return: ~~Acworth, Ga. R-1~~

9-44 90  
 Photo Call No.

FD-1  
 21-25 785  
 Map Block Parcel 19

Name On Deed: **Size more, JOHN R.**

Property Address: **N/5 ALABAMA RD.**

Property Acquired From:

Acquired By: Deed  Will  Approximate Date Acquired: Recorded Yes  No  D.B.  Pg.  Size: (Dim. or Ac.)

Bounded By: N. S. E. W. **189/450**

Date	Grantor (From)	Grantee (To)	D.B.	Pg.	Type	W.D. Cons.
8/11/57	Tyson, R. E.	Size more, John R.	47	106	LOD	55
8/13/23	Size more, JOHN R.	FRAN Size more				
		Size more, DESSIE	189	450	QCD	

City	G.M.D.	L.D.	L.T.	Dimensions	Acreage				
					Return	Deed	Plat	Comp.	Used
out		21	1191	315x210	1	2			LOT
Subdivision					Block	Lot	Plat Book	Page	
							11	141	

Brief Legal Description: **H/L 221191 LD21**

2AC 47-106

LL 191 21 ~~LD~~

BP. cor lat SE/COE

N 210'

WD 420'

S 210' to Old Alabama Rd

E along Rd 420' to BP.


Property Acquired From:	MAP BLOCK PAR SUB	2125	184		2125		184
Acct. No.	OLD: 2125	NEW: 21120	Photo	Call No	Map	Block	Parcel
			171				

Date	Grantor (From)	Grantee (To)	D.B.	Pg.	Type	W.D. Cons
6/30/93	GUNDERMAN, SAMUEL J.	FISHER, RALPH	1513	125	W/D	128.50

City	G.M.D.	L.D.	L.L.	Dimensions	Acreage *0.37act				
		21	1191	105 X 210	Return	Deed	Plat	Comp.	Used

Subdivision	Block	Lot	Plat Bk.	Page
			11	142

Brief Legal Description \*0.05 AC USED FOR R/W PER 2006 DEED 5602/179 - 2/16/03



Name On Return:

Photo	Call No.

21-25		184
Map	Block	Parcel

Name On Deed:

Property Address:

Property Acquired From:

Acquired By:	Deed Will	Approximate Date Acquired:	Recorded Yes No	D.B. Pg.	Size: (Dim. or Ac.)
--------------	-----------	----------------------------	-----------------	----------	---------------------

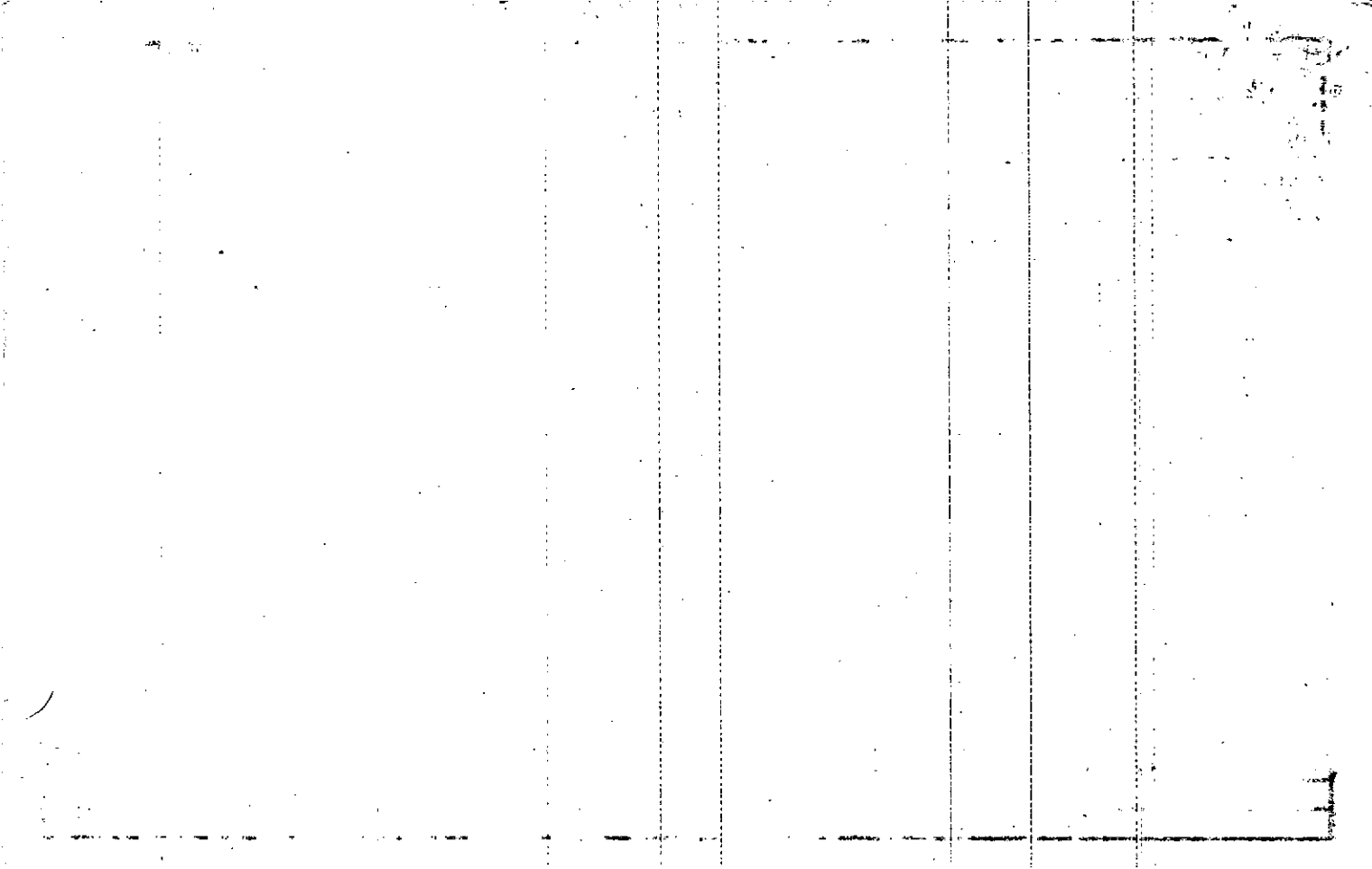
Bounded By:	N.	S.	E.	W.
-------------	----	----	----	----

Date	Grantor (From)	Grantee (To)	D.B.	Pg.	Type	W.D. Cons.
4/80	PRINCE, BILLY	PRINCE, HELEN	284	377	W	-0-
8/89	PRINCE, HELEN I.	EDMONDSON, HELEN	812	335	EX/D	-0-
8/89	EDMONDSON, HELEN	GUNDERMAN, SAMUEL J.	812	336	W	140 <sup>00</sup>

City	G.M.D.	L.D.	L.L.	Dimensions	Acreage				
					Return	Deed	Plat	Comp.	Used
		21	1191	105 x 210					

Subdivision	Block	Lot <sup>o</sup>	Plat Book	Page
			11	142

Brief Legal Description:





Name On TROUT, John H.  
 Return: Ackworth, Ga.  
 Name On Deed:

2-44 91  
 Photo Call No.

FD-1  
21-25 184  
 Map Block Parcel 20

Property Address: 1/5 ALABAMA RD. Property Acquired From:

Acquired By: Deed  Will  Approximate Date Acquired: Recorded Yes  No  D.B.  Pg.  Size: (Dim. or Ac.)


Bounded By: N. S. E. W. 187' 4 1/2'

Date	Grantor (From)	Grantee (To)	D.B.	Pg.	Type	W.D.Cons.
<u>7/6/64</u>	<u>SIZEMORE, DESSIE I</u>		<u>74</u>	<u>68</u>	<u>WD</u>	
<u>9/2/92</u>	<u>SIZEMORE, MRS J R</u>	<u>PRINCE, Helen &amp; Billy</u>	<u>130</u>	<u>658</u>	<u>WD</u>	<u>100</u>
<u>11/20/25</u>	<u>ROBERT TAYSON, LULA BELLE DORRAN</u>	" " "	<u>189</u>	<u>457</u>	<u>DeD</u>	

City	G.M.D.	L.D.	L.L.	Dimensions	Acreage				
					Return	Deed	Plat	Comp.	Used
		<u>31</u>	<u>1191</u>	<u>105x210</u>	<u>1</u>	<u>LOT</u>			<u>LOT</u>

Subdivision	Block	Lot	Plat Book	Page
			<u>11</u>	<u>142</u>

Brief Legal Description: 4/6 LL1191 LD21



221191

2140

Name On Return:

2-49 91  
Photo Call No.

21-26  
Map Block Parcel

Name On Deed: *Trout J. H.*

Property Address: *Blk 3 Bennett*

Property Acquired From: *Mr. J. R. Sizemore*

Acquired By: Deed  Will  Approximate Date Acquired: Recorded Yes  No  D.B.  Pg.  Size (Dim. or Ac.)  $\frac{1}{2}$  ac

Bounded By: N. *Simpson* S. *Blk 3 Bennett* E. *J. R. Sizemore* W. *Ed. Inyon*

Date	Grantor (From)	Grantee (To)	D.B.	Pg.	Type	W.D. Cons.
7/6/64	<i>Sizemore, Dessie I.</i>	<i>Trout, John H. Bessie</i>	74	68	WD	OUT
			74	3		

City	G.M.D.	L.D.	L.L.	Dimensions	Acreage				
					Return	Deed	Plat	Comp.	Used

Subdivision	Block	Lot	Plat Book	Page

Brief Legal Description:

(over)

74-68

ND acc'd  
undiv'd

1/19/44 2/1/4D

Bp - lying on N. side of the W  
Alabama Rd & beginning on R/way  
of said Rd at prop. of W. H. Tyson.  
N - 210'  
E - 105'  
S - 210'  
W - 105' to Bp.

Name On Return: Trout, John H.  
 Return: Acworth, Ga. R-3

Photo	Call No.
-------	----------

21-26		
Map	Block	Parcel

Name On Deed:

Property Address:

Property Acquired From:

Acquired By:	Deed ___ Will ___	Approximate Date Acquired:	Recorded Yes ___ No ___	D.B. ___ Pg. ___	Size: (Dim. or Ac.)
--------------	-------------------	----------------------------	-------------------------	------------------	---------------------


Bounded By:	N.	S.	E.	W.
-------------	----	----	----	----

Date	Grantor (From)	Grantee (To)	D.B.	Pg.	Type	W.D. Cons.

City	G.M.D.	L.D.	L.L.	Dimensions	Acreage				
					Return	Deed	Plat	Comp.	Used
out		21	1191		1				

Subdivision	Block	Lot	Plat Book	Page

Brief Legal Description:




Name On Return:	MAP: 2125	BLOCK: 184	PAR: A	SUB:	21-25	184A	
Name On Deed:	NEW: 2112D	Photo: 172	Call No.:		Map	Block	Parcel
Property Address:	Property Acquired From:						
Acquired By:	Deed Will	Approximate Date Acquired:	Recorded Yes No	D.B. Pg.	Size: (Dim. or Ac.)		
Bounded By:	N.	S.	E.	W. 189/452			

Date	Grantor (From)	Grantee (To)	D.B.	Pg.	Type	W.D.Cons.
11/20/75	TYSON, Lula Belle et al	TRAUT, Howard & Bessie	189	454	Q.C.P. 60	
4/80	TRAUT, HOWARD	TRAUT, BESSIE	284	899	W	- 0 -

City	G.M.D.	L.D.	L.L.	Dimensions	Acreage * 0.46 ac ±				
		21	1190		Return	Deed	Plat	Comp.	Used

Subdivision	Block	Lot	Plat Book	Page
			11	142

Brief Legal Description: \* 0.09 AC USED FOR R/W PER 2002 DEED 5602/174 2/6/03





Property Acquired From:
Acct. No.


Photo	Call No

21N12D		173
Map	Block	Parcel

Date	Grantor (From)	Grantee (To)	D.B.	Pg.	Type	W.D. Cons
10/23/06	MILLER, GRACIE A.	THOMAS, EMMANUEL	9174	183	LST	165. <sup>00</sup>

City	G.M.D.	L.D.	L.L.	Dimensions	Acreage				
					Return	Deed	Plat	Comp.	Used
		21	1191						
Subdivision					Block	Lot	Plat Bk.	Page	

Brief Legal Description




Name On Return: <u>SIMPSON, HARVEY</u>	MAP BLOCK PAR SUB	FD-1		
NEW: 2112D	OLD: 2125	183		
Name On Deed: <u>RT. 3 AC.</u>	NEW: 2112D	173	183	
		Map	Block	Parcel

Property Address: <u>OLD ALABAMA RD.</u>	Property Acquired From:			
Acquired By: <u>Will</u> <input checked="" type="checkbox"/> <u>Deed</u> <input type="checkbox"/>	Approximate Date Acquired: <u>7/29/71</u>	Recorded Yes <input checked="" type="checkbox"/> No <input type="checkbox"/>	D.B. <u>115</u> Pg. <u>605</u>	Size: (Dim. or Ac.)
Bounded By: N. <input type="checkbox"/> S. <input type="checkbox"/> E. <input type="checkbox"/> W. <input type="checkbox"/>				

Date	Grantor (From)	Grantee (To)	D.B.	Pg.	Type	W.D.Cons.
5/21/73	TYSON DONALD	ELLIOTT, JAMES R	142	404	W	27 <sup>30</sup>
9/79	ELLIOTT, JAMES R.	MILLER, GRACIE <sup>GRAYLAN &amp;</sup>	270	685	W	44 <sup>90</sup>
4/13/05	MILLER, GRAYLAN	MILLER, GRACIE A.	7980	491	QC	-0-

City	G.M.D.	L.D.	L.L.	Dimensions	Acreage				
					Return	Deed	Plat	Comp.	Used
	817	21	1191	453.96' X 218.04' RR.					
Subdivision					Block	Lot	Plat Book	Page	

Brief Legal Description: .1516 AC ± USED FOR R/W PER 2004 DEED 7253-457, 11/10/04



Name On Return:

Name On Deed:

Photo.	Call No.

FD-183

21-25		183A
Map	Block	Parcel

Property Address: S.R. 92

Property Acquired From:

Acquired By: Deed  Will

Approximate Date Acquired:

Recorded Yes  No

D.B.  Pg.

Size: (Dim. or Ac.)

Bounded By:

N.

S.


E.

W.

Date	Grantor (From)	Grantee (To)	D.B.	Pg.	Type	W.D.Cons.
72	SIMPSON, R.H. + HARNELL, JR.	TISON, RONALD J. TRUOT J.H.?	134	270	w/d	100

City	G.M.D.	L.D.	L.L.	Dimensions	Acreage				
					Return	Deed	Plat	Comp.	Used
		21	1191	120x194.99 IR					
Subdivision					Block	Lot	Plat Book	Page	

Brief Legal Description:



FD-1

Name On Return:

Photo	Call No.

21-25		1830
Map	Block	Parcel

Name On Deed:

Property Address:

Property Acquired From:


Acquired By:	Deed Will	Approximate Date Acquired:	Recorded Yes No	D.B. Pg.	Size: (Dim. or Ac.)
--------------	-----------	----------------------------	-----------------	----------	---------------------

Bounded By:	N.	S.	E.	W.
-------------	----	----	----	----

Date	Grantor (From)	Grantee (To)	D.B.	Pg.	Type	W.D. Cons.
<del>72</del>	<del>Simpson - Harwell</del>	<del>Tyson, Donald J.</del>	<del>134</del>	<del>261</del>	<del>W</del>	<del>100</del>
5-21-73	Tyson Donald	Elliott, James R.	142	404	W	27 <sup>70</sup>

City	G.M.D.	L.D.	L.L.	Dimensions	Acreage				
					Return	Deed	Plat	Comp.	Used
		21	1191	113.96 x 200 <sub>pr.</sub>					
Subdivision					Block	Lot	Plat Book	Page	

Brief Legal Description:





Name On Return:	MAP BLOCK	PAR SUB	21-25		183 B	
Name On Deed:	NEW 21-121	Photo	Call No.			
		21-25		183 B		
		Map	Block	Parcel		


Property Address:		Property Acquired From:				
Acquired By:	Deed Will	Approximate Date Acquired:	Recorded Yes No	D.B. Pg.	Size: (Dim. or Ac.)	
Bounded By:	N.	S.	E.	W.		

Date	Grantor (From)	Grantee (To)	D.B.	Pg.	Type	W.D.Cons.
5/79	DICKSON, RONALD G.	APPEL, JAMES B. & BEVERLY F.	262	826	W	42.50
6/3/94	JAMES B. APPEL, BEVERLY F.	MARGIE S. HARDIN, WILLIAM H.	1844	003	W/D	75.00
1/2/01	HARDIN, MARGIE S.	HARDIN, WILLIAM H.	4433	406	WD	-0-

City	G.M.D.	L.D.	L.L.	Dimensions	Acreage				
				* 100' X 200'	Return	Deed	Plat	Comp.	Used

Subdivision	Block	Lot	Plat Book	Page

Brief Legal Description: \* .074 AC ± USED FOR R/W PER 2002 DEED 5344-490. 10/28/02



FD-1

Name On Return:

Photo	Call No.

21-25		183B
Map	Block	Parcel

Name On Deed:

Property Address:

Property Acquired From:

Acquired By: Deed  Will  Approximate Date Acquired: Recorded Yes  No  D.B.  Pg.  Size: (Dim. or Ac.)

Bounded By: N. S. E. W.

Date	Grantor (From)	Grantee (To)	D.B.	Pg.	Type	W.D. Cons.
12-24-74	SANDMAN, JOHN	PATTERSON, JAMES C. & DONNAN.	176	404	WD	650

6-9-77	Patterson, James & Donna	Sandmann, John D.	226	45	WD	0
--------	--------------------------	-------------------	-----	----	----	---


4-2/77	SANDMANN, JOHN D.	DICKSON, RONALD G.	250	21	W	350
--------	-------------------	--------------------	-----	----	---	-----

rec'd 11/19/78

City	G.M.D.	L.D.	L.L.	Dimensions	Acreage				
					Return	Deed	Plat	Comp.	Used

Subdivision	Block	Lot	Plat Book	Page

Brief Legal Description:



F.D. 183

Name On Return:

Photo	Call No.

21-25		183B
Map	Block	Parcel

Name On Deed:

Property Address: S.R. #92

Property Acquired From:


Acquired By:	Deed Will	Approximate Date Acquired:	Recorded Yes No	D.B. Pg.	Size: (Dim. or Ac.)
--------------	-----------	----------------------------	-----------------	----------	---------------------

Bounded By:	N.	S.	E.	W.
-------------	----	----	----	----

Date	Grantor (From)	Grantee (To)	D.B.	Pg.	Type	W.D.Cons.
72	TYSON, DONALD J.	DICKERY, GLENN W.	122	614	W/D	285 <sup>0</sup>
9/14/73	WHISLER, EUGENE	FEINBERG, MARVIN	148	507	W/D	
11/7/74	FEINBERG, MARVIN	SANDMAN, JOHN	172	190		

City	G.M.D.	L.D.	L.L.	Dimensions	Acreage				
					Return	Deed	Plat	Comp.	Used
		21	1191	110X200					
Subdivision					Block	Lot	Plat Book	Page	

Brief Legal Description:




Map	Block	PAR	SUB	FD-1		
OLD: 2125		183	C	21-25		183C
NEW: 2112D		1753to	Call No.	Map	Block	Parcel

Property Address:			Property Acquired From:			
Acquired By:	Deed Will	Approximate Date Acquired:	Recorded Yes No	D.B.	Pg.	Size (Dim. or Ac.)
Bounded By:	N.	S.	E.	W.		

Date	Grantor (From)	Grantee (To)	D.B.	Pg.	Type	W.D. Cons.
72	TYSON DONALD	DOCKERY, GLENN W.	122	614	W	28 <sup>50</sup>
8/91	DOCKERY, GLENN W.	DOCKERY, GLENN W. & JANICE L.	1054	112	W	-0-
8/17/05	DOCKERY, GLENN W. & JANICE L.	BANKS, JULIAN DAVID	8178	469	WID	175. <sup>00</sup>

City	G.M.D.	L.D.	L.L.	Dimensions	Acreage				
					Return	Deed	Plat	Comp.	Used
		21	1191	110 X 200					
Subdivision					Block	Lot	Plat Book	Page	

Brief Legal Description:





FD 183

Name On Return:				21-25		183C	
Name On Deed:		Photo		Call No.		Map Block Parcel	
Property Address: S.R. #92				Property Acquired From:			
Acquired By:	Deed Will	Approximate Date Acquired:	Recorded Yes No	D.B. Pg.	Size: (Dim. or Ac.)		
Bounded By:	N.	S.	E.	W.			

Date	Grantor (From)	Grantee (To)				D.B.	Pg.	Type	W.D. Cons.
<del>72</del>	<del>TUSON, DONALD J.</del>	<del>WHISTLER, EUGENE D.</del>				<del>120</del>	<del>582</del>	<del>W/D</del>	<del>21.80</del>
73	Whistler, Eugene	Feinberg, MARVIN				148	507	W	3.50
11/7/74	FEINBERG, MARVIN	SANDMAN, JOHN D.				172	190	W	2.50
City		G.M.D.	L.D.	L.L.	Dimensions	Acreage			
			21	1191	110 X 200	Return	Deed	Plat	Comp. Used
Subdivision						Block	Lot	Plat Book	Page
Brief Legal Description:									


100

100

100

Name On Return:	MAP BLOCK PAR SUB OLD: 2125	167		2125		167
Name On Deed:	NEW: 2112D	17615	Cull No.	Map	Block	Parcel
Property Address:	5621 Forest Dr.		Property Acquired From:			
Acquired By:	Deed Will	Approximate Date Acquired:	Recorded Yes No	D.B. Pg.	Size: (Dim. or Ac.)	
Bounded By:	N.	S.	E.	W.		

Date	Grantor (From)	Grantee (To)	D.B.	Pg.	Type	W.D. Cons.					
2/26/81	Merrill Lynch Rel. Mgt.	Janet A. Schroeder, Frank W.	300	212	W	13 <sup>10</sup>					
11-5-88	Schroeder, Frank W. & Janet	Rosser, Dick M.	257	416	W	30 <sup>20</sup>					
1992	Rosser, Dick M.	Janet A. Schroeder, Frank W.	1310	60	WD	65 <sup>00</sup>					
City		G.M.D.	L.D.	L.L.	Dimensions		Acreage				
							Return	Deed	Plat	Coma	Used
Subdivision						Block	Lot	Plat Book	Page		
Cherokee Est. Ext. II							13	6	76		
Brief Legal Description:											



Name On ~~SMITH, ROBERT H.~~  
Return: ~~HARWELL, JOHN B.~~

2-44  
Photo Call No.

FD-1  
21-25 167  
Map Block Parcel

Name On Deed: RT 3 ACWORTH, GA. 30104

Property Address 5621 FOREST DR.

Property Acquired From:


Acquired By: Deed  Will  Approximate Date Acquired: 7/27/71 Recorded Yes  No  D.B. 115 Pg 605 Size: (Dim. or Ac.)

Bounded By: N. S. E. W.

Date	Grantor (From)	Grantee (To)	D.B.	Pg.	Type	W.D. Cons.
7/6/72	Manous, Billy J.	Pressley, Robert Larry	127	569	W/D	32.90
7-31-78	Pressley, Robert Larry	Whitfield, John David, Jr. f Wilma Faye	243	874	WD	2790
3/9/81	Whitfield, John David f Wilma Faye	Merrill Lynch Rel. Mt.	300	711	W	13.0

City	G.M.D.	L.D.	L.L.	Dimensions	Acreage				
					Return	Deed	Plat	Comp.	Used
	817	21	1186	110' X 200' 1PA					
Subdivision					Block	Lot	Plat Book	Page	
CHEROKEE ESTATES EXT. II						13	6	76	


Brief Legal Description:



Property Acquired From: Acct. No.	MAP — BLOCK OLD: 2125 NEW: 2112D	PAR — SUB 166 177	21-25 Map	Block	166 Parcel
---	--	-------------------------	--------------	-------	---------------

Date	Grantor (From)	Grantee (To)	D.B.	Pg.	Type	W.D. Cons
7-83	Hending, William A.	Brown, Noreen.	363	347	WD	12. <sup>50</sup>
8-83	Brown, Noreen	Lanzo, Anthony J.	363	348	WD	18. <sup>70</sup>
5-11-88	Lanzo, Anthony J., Sr.	Lanzo, Betty F.	723	363	QCD	—

City	G.M.D.	L.D.	L.L.	Dimensions	Acreage				
					Return	Deed	Plat	Comp.	Used
		21	1186						
Subdivision					Block	Lot	Plat	Bk.	Page
Cherokee Estates Ext II						14	6		76
Brief Legal Description									





FD-1

Name On Deed: SIMPSON, ROBERT H.  
 Return: S HARWELL, JOHN B.

2-44  
 Photo Call No.

21-25  
 Map Block Parcel  
 166

Name On Deed: PT. 3 ACWORTH GA. 30101

Property Address: FOREST DR.

Property Acquired From:


Acquired By: Deed  Will  Approximate Date Acquired: 7/29/71 Recorded Yes  No  D.B. 115 Pg. 605 Size: (Dim. or Ac.)

Bounded By: N. S. E. W.

Date	Grantor (From)	Grantee (To)	D.B.	Pg.	Type	W.D. Cons.
<del>6/5/72</del>	<del>Mannus, Billy J.</del>	<del>Anderson, Dennis Jack</del>	<del>126</del>	<del>146</del>	<del>W/P</del>	<del>26<sup>50</sup></del>
8/76	Anderson, Dennis Jack	McCurley, Wm. B, Jr.	208	234	W/P	33 <sup>50</sup>
10-31-77	McCurley, William B. Jr.	HENNING, WILLIAM A.	228	20	W/P	-0-

City	G.M.D.	L.D.	L.L.	Dimensions	Acreage				
					Return	Deed	Plat	Comp.	Used
	817	21	1186	135'x199.82'188					
Subdivision					Block	Lot	Plat Book	Page	
CHEROKEE ESTATES EXT. II						14	6	76	

Brief Legal Description:




Property  
 Acquired From:  
 Acct. No. 5589 FORE

MAP - BLOCK PAR - SUB  
 OLD: 2125 165  
 Photo 178 Call No

21-25 165  
 Map Block Parcel

Date	Grantor (From)	Grantee (To)	D.B.	Pg.	Type	W.D. Cons
4-30-90	Epps, Lucinda Jo	Epps-Beaid, Lucinda	867	425	WD	-0
4-30-90	Epps, Harry J.	Epps-Beaid, Lucinda	867	426	QED	-0

City	G.M.D.	L.D.	L.L.	Dimensions	Acreage				
					Return	Deed	Plat	Comp.	Used
	817	21	1186	125' x 199.6'					
Subdivision					Block	Lot	Plat Bk.	Page	
Cherokee Estates Ext. II						36	6	76	
Brief Legal Description									



FD-1

Name On Return: SIMPSON, ROBERT H.  
 Name On Deed: RT. 3 ACWORTH, GA. 30101

Photo	Call No.
-------	----------

21-25		165
Map	Block	Parcel

Property Address: 5589 Forest Drive FOREST, N.E.

Property Acquired From:

Acquired By: Deed  Will  Approximate Date Acquired: 7/27/71 Recorded Yes  No  D.B. 115 Pg. 605 Size: (Dim. or Ac.)


Bounded By: N. S. E. W.

Date	Grantor (From)	Grantee (To)	D.B.	Pg.	Type	W.D. Cons.
6/7/72	Barnett, Charles R.	Phyllis R. Morgan, Thomas H. +	126	324	W/D	25.50
9/7/73	Phyllis R. Morgan, Thomas H. +	Epps, Harry J.	448	319	W/D	10.30
4-15-82	Epps, Harry J. 1/2 int.	Epps, Lucinda Jo 1/2 int.	320	495	W/D	-0-

City	G.M.D.	L.D.	L.L.	Dimensions	Acreage				
					Return	Deed	Plat	Comp.	Used
	817	21	1186	125' X 199.6'					

Subdivision	Block	Lot	Plat Book	Page
CHEROKEE ESTATES EXT. II		36	6	76

Brief Legal Description:



Name On Return: ~~Simonson~~  
 Name On Deed: ~~AT 3 AC~~

MAP BLOCK PAR SUB  
 OLD: 2125' 164  
 NEW: 2112D 179

**FD-1**

21-25		164
Map	Block	Parcel

Property Address: FOREST DR. Property Acquired From:

Acquired By: Deed  Will  Approximate Date Acquired: 7/27/71 Recorded Yes  No  D.B. 115 Pg. 605 Size: (Dim. or Ac.)


Bounded By: N. S. E. W.

Date	Grantor (From)	Grantee (To)	D.B.	Pg.	Type	W.D. Cons.
11-15-71	SIMMONSON - HARWELL	THE YOUNG CORP.	118	195	W/D	1.40
6/23/72	The Young Corporation	Provenson, Victor Allen	223 127	69	W/D	26.50
9-18-87	Provenson, Victor Allen	Briner, Fred R. & Judy G.	660 660	33	W/D	71.50

City	G.M.D.	L.D.	L.L.	Dimensions	Acreage				
					Return	Deed	Plat	Comp.	Used
	817	21	1186	110' X 199.6'					

Subdivision	Block	Lot	Plat Book	Page
CHEROKEE ESTATES EXT. II		37	6	76

Brief Legal Description:





Name On Return: ~~SIMPSON~~ ~~HARWELL~~  
 Name On Deed: ~~AT 3 AB~~

MAP BLOCK PAR SUB  
 OLD: 2125 163  
 NEW: 2112D 180

**FD-1**

21-25		163
Map	Block	Parcel

Property Address: 5559 Forrest Drive FOREST NR.  
 Property Acquired From:


Acquired By: Deed  Will  Approximate Date Acquired: 7/27/71 Recorded Yes  No  D.B. 115 Pg. 605 Size: (Dim. or Ac.)

Bounded By: N. S. E. W.

Date	Grantor (From)	Grantee (To)	D.B.	Pg.	Type	W.D. Cons.
11-15-71	SIMPSON - HARWELL	THE YOUNG CORP.	118	194	W/D	1.40 <sup>10</sup> <sub>100</sub> <sup>100</sup>
6-16-72	The Young Corp.	Bryan, Harry Coleman	126	457	W/D	25.10
8-15-86	Bryan, Harry Coleman	Vaught, Land L. <sup>Pamela P.</sup>	556	209	W/D	69.00

City	U.G.M.D.	L.D.	L.L.N.	Dimensions	Acreage				
					Return	Deed	Plat	Comp.	Used
	817	21	1186	173' X 199.6' 100					
Subdivision					Block	Lot	Plat Book	Page	
CHEROKEE ESTATES EXT. II						38	6	76	

Brief Legal Description:




Property Acquired From:	MAP BLOCK OLD: 2125	PAR SUB 162	21-25	162
Acct. No.	NEW: 2112D	Photo 181	Map	Block
		Call No		Parcel

Date	Grantor (From)	Grantee (To)	D.B.	Pg.	Type	W.D. Cons
3-19-92	Hall, Caswell C.	Caswell C. Hall Hall, Vanessa H. &	1156	144	WD	o

City	G.M.D.	L.D.	L.L.	Dimensions	Acreage				
					Return	Deed	Plat	Comp.	Used

Subdivision	Block	Lot	Plat Bk.	Page
Cherokee Est. Est. II		39	6	76

Brief Legal Description



Name On Return:

Photo	Call No.
-------	----------

FD-1

21-25		162
Map	Block	Parcel

Name On Deed:

Property Address:

Property Acquired From:

Acquired By:	Deed Will	Approximate Date Acquired:	Recorded Yes No	D.B. Pg.	Size (Dim. or Ac.)
--------------	-----------	----------------------------	-----------------	----------	--------------------


Bounded By:	N.	S.	E.	W.
-------------	----	----	----	----

Date	Grantor (From)	Grantee (To)	D.B.	Pg.	Type	W.D. Cons.
4/18/24	Jetter, William P.	Mary Tracy Jones, Ray Van &	162	31	W	5 <sup>20</sup>
9-19-75	Jones, RAY Van & Tracy <sup>Mary</sup>	Loque, Patsy Carol	186	650	WD	502
6-30-78	Loque, Patsy Carol	Hall, Caswell C.	241	808	WD	6 <sup>80</sup>

City	G.M.D.	L.D.	L.L.	Dimensions	Acreage				
					Return	Deed	Plat	Comp.	Used

Subdivision	Block	Lot	Plat Book	Page
Cherokee Est. Ext. #		39	6	76

Brief Legal Description:



Name On Return: ~~SIMPSON, ROBERT H.~~  
~~E. HARWELL JOHN B.~~

Photo  Call No.

21-25  
 Map Block Parcel 162

Name On Deed: ~~RT 3 ACWORTH GA, 30101~~

Property Address: FOREST DR.

Property Acquired From:

Acquired By: Deed  Will

Approximate Date Acquired: 7/27/91

Recorded Yes  No

D.B. 115 Pg. 605

Size: (Dim. or Ac.)

Bounded By: N. S. E. W.

Date	Grantor (From)	Grantee (To)	D.B.	Pg.	Type	W.D. Cons.
11-15-71	SIMPSON - HARWELL	THE YOUNG CORP.	118	192	w/d	1. <del>40</del> rest
<del>4-21-72</del>	<del>The Young Corporation</del>	<del>Nichols, Jerry Douglas</del>	<del>124</del>	<del>76</del>	<del>w/d</del>	<del>26 30</del>
11/20/73	Nichols, Jerry Douglas	Tetter, William P.	153	137	w/d	4/40

City	G.M.D.	L.D.	L.L.	Dimensions	Acreage				
					Return	Deed	Plat	Comp.	Used
	817	21	1186	206' X 182.76' VAR.					

Subdivision	Block	Lot	Plat Book	Page
CHEROKEE ESTATES EXT. II		39	6	76

Brief Legal Description:


100



Property	MAP BLOCK PAR SUB				
Acquired From:	OLD: 2125	161			
Acct. No.	NEW: 2112D	Ph82	Call No	21-25	161
				Map	Block Parcel

Date	Grantor (From)	Grantee (To)	D.B.	Pg.	Type	W.D. Cons
3-6-90	Newman, Kattie A.	Waters, James D.	855	76	DUP	24 <sup>00</sup>
5-21-90	Waters, James D.	Patricia White Rainey, Emmett J.	873	366	WD	37 <sup>72</sup>

City	G.M.D.	L.D.	L.L.	Dimensions	Acreage				
		21	1186		Return	Deed	Plat	Comp.	Used
Subdivision					Block	Lot	Plat	Bk.	Page
Cherokee Estates Ext. II						40	6		76
Brief Legal Description									



Property Acquired From:
Acct. No.

Photo	Call No
-------	---------


21-25		161
Map	Block	Parcel

Date	Grantor (From)	Grantee (To)	D.B.	Pg.	Type	W.D. Cons
2-25-86	Hall, Troy L. & Wanda A	Newman, Kattie A.	513	61	WD	27 <sup>40</sup>
4-23-86	Newman, Kattie A.	Woods, Barbara E.	526	146	WD	40 <sup>00</sup>
2-16-87	Woods, Barbara E.	Alice W Martin, Louie L. &	612	403	W	9 <sup>00</sup>
10-29-87	Martin, Louie L.	Martin, Alice W.	669	260	QCD	-0-
5-19-89	Martin, Alice W.	Rainey, Darla R.	808	107	WD	1 <sup>00</sup>

City	G.M.D.	L.D.	L.L.	Dimensions	Acreage				
					Return	Deed	Plat	Comp.	Used
	817	21	1186						

Subdivision	Block	Lot	Plat Bk.	Page
Cherokee Estates Ext. II		40	6	76

Brief Legal Description



FD-1

Name On Return: ~~SIMPSON, ROBERT H.~~  
~~HARWELL, JOHN B.~~

Photo	Call No.
-------	----------

21-25		161
Map	Block	Parcel

Name On Deed: ~~LT 3 MCWORTH, GA. 30101~~

Property Address: CRESTVIEW DR.


Property Acquired From:

Acquired By: Deed  Will  Approximate Date Acquired: 7/27/91 Recorded Yes  No  D.B. 115 Pg. 605 Size: (Dim. or Ac.)

Bounded By: N. S. E. W.

Date	Grantor (From)	Grantee (To)	D.B.	Pg.	Type	W.D. Cons.
11-15-71	SIMPSON - HARWELL	THE YOUNG CORP.	118	193	w/d	1.40 Ret
6-19-72	The Young Corp	Clipner, Charles Robert	126	669	w/d	26.00
12-29-73	Clipner, Charles Robert	Hall, Troy L. + Wanda A.	145	73	w/d	3.00
	City	G.M.D.	L.D.	L.L.	Dimensions	Acreage
		817	21	1186	268.16' x 168.55' ver.	
	Subdivision	Block	Lot	Plat Book	Page	
	CHEROKEE ESTATES EXT. II		40	6	76	


Brief Legal Description:



Name On Return:	MAP OLD: 2125	BLOCK 117	PAR 160	SUB	21-25		160
Name On Deed:	NEW: 2112D		Photo 183	Call No.	Map	Block	Parcel
Property Address:	Property Acquired From:						
Acquired By:	Deed _____ Will _____	Approximate Date Acquired:	Recorded Yes _____ No _____	D.B. _____ Pg. _____	Size: (Dim. or Ac.)		
Bounded By:	N.	S.	E.	W.			

Date	Grantor (From)	Grantee (To)	D.B.	Pg.	Type	W.D. Cons.
11-1-77	BARBARA J. CONNER, LONNIE M. &	CONNER, LONNIE M. & BARBARA J. INT. MCNAMEE, JOHN P. & INT.	230	318	WD	5 <sup>00</sup>
8-1-79	Conner, Lonnie M. & Barbara	McNamee, John P.	271	394	WD	5 <sup>00</sup>

City	G.M.D.	L.D.	L.L.	Dimensions	Acreage				
	817	21	1186		Return	Deed	Plat	Comp.	Used
Subdivision					Block	Lot	Plat Book	Page	
CHEROKEE ESTATES EXT. II						41	6	76	
Brief Legal Description:									





FD-1

Name On Return: ~~SIMPSON, ROBERT H.~~  
~~HARWELL, JOHN B.~~

Photo	Call No.
-------	----------

21-25		160
Map	Block	Parcel

Name On Deed: ~~RT 3 ADWORTH, CA, 2001~~

Property Address: CRESTVIEW DR.

Property Acquired From:

Acquired By: Deed  Will

Approximate Date Acquired: 7/20/71

Recorded Yes  No

D.B. 115 Pg. 605

Size: (Dim. or Ac.)

Bounded By:


N. S. E. W.

Date	Grantor (From)	Grantee (To)	D.B.	Pg.	Type	W.D. Cons.
11-15-71	SIMPSON - HARWELL	THE YOUNG CORP.	118	661	w/d	2.80 Relt
6-28-72	The Young Corporation	Barbara Lewis Van Camp, Forrest & J	127	253	w/d	26.50
10-3-75	Van Camp, Forrest & Barbara Lewis	Conner, Lonnie M. & Barbara J	187	175	WD	31.50

City	G.M.D.	L.D.	L.L.	Dimensions	Acreage				
					Return	Deed	Plat	Comp.	Used
	817	21	1186	125' x 216.72' ARE					

Subdivision	Block	Lot	Plat Book	Page
CHEROKEE ESTATES EXT. II		41	6	76

Brief Legal Description:



FD-1

Name On <i>SIMPSON, M</i>	MAP BLOCK PAR SUB	OLD: 2125	159	
Return: <i>C HARWELL</i>				
Name On Deed: <i>RT. 3 ACW</i>	NEW: 2112D		184'	


21-25		159
Map	Block	Parcel

Property Address: <i>CRESTVIEW DR.</i>	Property Acquired From:			
Acquired By: Deed <input checked="" type="checkbox"/> Will <input type="checkbox"/>	Approximate Date Acquired: <i>7/27/71</i>	Recorded Yes <input checked="" type="checkbox"/> No <input type="checkbox"/>	D.B. <i>115</i> Pg. <i>609</i>	Size: (Dim. or Ac.)
Bounded By: N.	S.	E.	W.	

Date	Grantor (From)	Grantee (To)	D.B.	Pg.	Type	W.D. Cons.
<i>8-31-78</i>	<i>Simpson &amp; Harwell</i>	<i>Campbell, Ray &amp; Linda</i>	<i>246</i>	<i>362</i>	<i>WD</i>	<i>150</i>
<i>11-9-88</i>	<i>Linda C. Campbell, Charles Ray &amp;</i>	<i>Colbert, Joe</i>	<i>256</i>	<i>487</i>	<i>W</i>	<i>10.00</i>


City	G.M.D.	L.D.	L.L.	Dimensions	Acreage				
					Return	Deed	Plat	Comp.	Used
	<i>817</i>	<i>21</i>	<i>1186</i>	<i>110' x 188.44' 186</i>					
Subdivision					Block	Lot	Plat Book	Page	
<i>CHEROKEE ESTATES EXT. II</i>						<i>42</i>	<i>6</i>	<i>76</i>	

Brief Legal Description:



Property Acquired From:	MAP BLOCK PAR SUB OLD: 2125 158		
Acct. No.	NEW: 2112D	Photo 185	Call No
		2125 Map	158 Block
			Parcel

Date	Grantor (From)	Grantee (To)	D.B.	Pg.	Type	W.D.Cons		
1/15/88	Colbert, Joseph	Amadeo, B. Gail	754	109	W	1600		
3/15/91	Amadeo, B. Gail	Ray, Robert & Rachel	980	138	W	—		
City		G.M.D.	L.D.	L.L.	Dimensions		Acreage	
			21	1186				
					Return	Deed	Plat Comp.	Used
Subdivision					Block	Lot	Plat Bk.	Page
Cherokee Estates Ext. II						35	6	76
Brief Legal Description								



Name On ~~SWANSON, FOREST H.~~  
 Return: ~~HARWELL, JOHN E.~~

Photo	Call No.
-------	----------

**FD-1**

21-25		158
Map	Block	Parcel

Name On Deed: RT. 3 ACWORTH GA. 30101

Property Address: 1327 Maple Lane - Acworth  
 CRESTVIEW DR.

Property Acquired From:

Acquired By: Deed  Will  Approximate Date Acquired: 7/27/71 Recorded Yes  No  D.B. 115 Pg. 605 Size: (Dim. or Ac.)


Bounded By: N. S. E. W.

Date	Grantor (From)	Grantee (To)	D.B.	Pg.	Type	W.D. Cons.
11-17-71	SIMPSON - HARWELL	THE YOUNG CORP.	118	187	w/d	1.40 1. REISS
8/16/72	The Young Corporation	Linda C. Campbell, Charles Ray	126	407	w/d	25.50
3-28-77	Linda C. Campbell, Charles Ray	Colbert, Joseph	607	62	w	64.00

City	G.M.D.	L.D.	L.L.	Dimensions	Acreage				
					Return	Deed	Plat	Comp.	Used
	817	21	1186	125' x 190.33' IRR					

Subdivision	Block	Lot	Plat Book	Page
CHEROKEE ESTATES EXT. II		35	6	76

Brief Legal Description:






Name On Return: <i>STIMPSON HARVEY</i>		MAP BLOCK PAR SUB	FD-1	
Name On Deed: <i>R.T. 3 ACW. WITH...</i>		157 C-44	21-25	157
Property Address: <i>CRESTVIEW DR.</i>		186 to Call No.	Map	Block
Property Acquired From:			Parcel	
Acquired By:	Deed <input checked="" type="checkbox"/> Will <input type="checkbox"/>	Approximate Date Acquired: <i>7/27/71</i>	Recorded Yes <input checked="" type="checkbox"/> No <input type="checkbox"/>	D.B. <i>115</i> Pg. <i>605</i> Size: (Dim. or Ac.)
Bounded By:	N.	S.	E.	W.

Date	Grantor (From)	Grantee (To)	D.B.	Pg.	Type	W.D. Cons.
<i>12-71</i>	<i>SEA</i>	<i>TYSON, DONALD J.</i>	<i>120</i>	<i>62</i>	<i>4/10</i>	<i>-</i>
<i>6-29-72</i>	<i>Tyson, Donald J.</i>	<i>Hyatt, Donnie Lee.</i>	<i>127</i>	<i>256</i>	<i>4/10</i>	<i>26.50</i>

City	G.M.D.	L.D.	L.L.	Dimensions	Acreage				
					Return	Deed	Plat	Comp.	Used
	<i>817</i>	<i>21</i>	<i>1186</i>	<i>110' X 192.7' IPR</i>					
Subdivision					Block	Lot	Plat Book	Page	
<i>CHEROKEE ESTATES EXT. II</i>						<i>15</i>	<i>6</i>	<i>76</i>	

Brief Legal Description:




Property Acquired From:	MAP BLOCK PAR SUB OLD: 2125	156	21-25	156
Acct. No.	NEW: 2112D	Photo 187	Call No	Map Block Parcel

Date	Grantor (From)	Grantee (To)	D.B.	Pg.	Type	W.D. Cons
1-12-90	<i>Paula Jo Forbes, Clifford E. &amp;</i>	<i>Stacy Parris, John W. &amp;</i>	840	470	WD	5 <sup>00</sup>

City	G.M.D.	L.D.	L.L.	Dimensions	Acreage				
		21	1186		Return	Deed	Plat	Comp.	Used

Subdivision	Block	Lot	Plat	Bk.	Page
<i>Cherokee Estates Ext. II</i>		16	6	76	

Brief Legal Description



FP-1

Name On SIMPSON, ROBERT H.  
 Return: ANNWELL JULY 15.  
 Name On Deed: RT. 3 ACWORTH GA. 30101

2-44  
 Photo Call No.

21-25 156  
 Map Block Parcel

Property Address: CRESTVIEW DR. Property Acquired From:


Acquired By: Deed  Will  Approximate Date Acquired: 7/29/91 Recorded Yes  No  D.B. 115 Pg. 605 Size: (Dim. or Ac.)

Bounded By: N. S. E. W.

Date	Grantor (From)	Grantee (To)	D.B.	Pg.	Type	W.D. Cons.
6-12-72	Young, Maynard E. Jr	Ellis, Richard D.	126	367	W/D	22.20
9-28-88	Ellis, Richard D.	Brown, Wilma Noreen	752	582	WD	43.00
10-7-88	Brown, Wilma Noreen	Paula JD Forbes, Clifford E. &	753	137	WD	70.00

City	G.M.D.	L.D.	L.L.	Dimensions	Acreage				
					Return	Deed	Plat	Comp.	Used
	817	21	1186	110' X 194.92' RR					
Subdivision					Block	Lot	Plat Book	Page	
CHEROKEE ESTATES EXT. II						16	6	76	

Brief Legal Description:



MAP BLOCK PAR SUB

FD-1

Name On SIMPSON OLD: 2125  
 Return: HARWELL  
 Name On NEW: 2112D  
 Deed: RT. 3 ACU

155  
 188

21-25		155
Map	Block	Parcel

Property Address: CRESTVIEW DR.

Property Acquired From:

Acquired By: Deed  Will

Approximate Date Acquired: 7/27/11

Recorded Yes  No

D.B. 115 Pg 605

Size: (Dim. or Ac.)

Bounded By:

N.

S.


E.

W.

Date	Grantor (From)	Grantee (To)	D.B.	Pg.	Type	W.D. Cons.
1-30-72	Hatwell, John B Simpson, Robert &	Young, Maynard E. Jr.	120	394	W/D	3.80
8-4-78	Young, Maynard E., Jr	Young, Caroline Susanne	244	172	QCD	-D-

City	G.M.D.	L.D.	L.L.	Dimensions	Acreage				
					Return	Deed	Plat	Comp.	Used
	817	21	1186	110' X	188				
Subdivision					Block	Lot	Plat Book	Page	
CHEROKEE ESTATES EXT. II						17	6	76	

Brief Legal Description:





MAP BLOCK PAR SUB

Name On SIMPSON OLD: 2125 154

Return: HARWELL NEW: 2112D 189

Name On Deed: RT. 3 AC

**FD-1**

21-25		154
Map	Block	Parcel

Property Address: CRESTVIEW DR. Property Acquired From:


Acquired By: Deed  Will  Approximate Date Acquired: 7/27/71 Recorded Yes  No  D.B. 115 Pg. 605 Size: (Dim. or Ac.)

Bounded By: N. S. E. W.

Date	Grantor (From)	Grantee (To)	D.B.	Pg.	Type	W.D. Cons.
<u>9/8/72</u>	<u>Young, Maynard E. Jr.</u>	<u>Walden, Eugene M.</u>	<u>130</u>	<u>664</u>	<u>W/O</u>	<u>22<sup>20</sup></u>
<u>5-10-78</u>	<u>Walden, Eugene M.</u>	<u>Brenda Ann Koudermilk, Gary Ralph</u>	<u>238</u>	<u>777</u>	<u>WD</u>	<u>250</u>

City	G.M.D.	L.D.	L.L.	Dimensions	Acreage				
					Return	Deed	Plat	Comp.	Used
	<u>817</u>	<u>21</u>	<u>1186</u>	<u>110'x</u>					
Subdivision					Block	Lot	Plat Book	Page	
<u>CHEROKEE ESTATES EXT. II</u>						<u>18</u>	<u>6</u>	<u>76</u>	

Brief Legal Description:



Property Acquired From:
Acct. No.

Photo	Call No
-------	---------


21N12D		190
Map	Block	Parcel

Date	Grantor (From)	Grantee (To)	D.B.	Pg.	Type	W.D. Cons
11/13/00	SHADWIN, ELIZABETH & JAMES R.	GORDY, BOBBY C.	4372	190	Q/C	92. <sup>00</sup>
11/4/03	GORDY, BOBBY C.	WELLS FARGO BANK MINNESOTA, N.A.	6710	201	DEED UNDER POWER	0
1/22/04	WELLS FARGO BANK MINNESOTA, N.A.	MANDUJANO, RAMON	6841	174	LTD WD	110. <sup>00</sup>

City	G.M.D.	L.D.	L.L.	Dimensions	Acreage				
					Return	Deed	Plat	Comp.	Used
		21	1186						

Subdivision	Block	Lot	Plat Bk.	Page
CHEROKEE ESTATES EXT. II		5 1/2 OF 20 19	6	76

Brief Legal Description




Property Acquired From:
Acct. No.

Photo	Call No
-------	---------

21N12D		190
Map	Block	Parcel

Date	Grantor (From)	Grantee (To)	D.B.	Pg.	Type	W.D. Cons
9/22/98	GORDY, BOBBY CALLOWAY	<del>1/2 INT</del> CRAWFORD, CHRISTINE DIANE	3298	333	QC	-0-
		<del>1/2 INT</del> GORDY, SANDRA C.				
2/2/99	CRAWFORD, CHRIS D.	<del>1/2 INT</del> GORDY, BOBBY CALLOWAY	3513	78	QC	-0-
7/6/99	SANDRA C. GORDY, BOBBY CALLOWAY	ABC HOLDINGS CORP.	3900	328	DUP	79.00
11/1/99	ABC HOLDINGS CORP.	ELIZABETH SHADOIN JAMES R.	3900	331	WD	80.00
	City	G.M.D.	L.D.	L.L.	Dimensions	Acreage
			21	1186		
	Subdivision	Block	Lot	Plat	Bk.	Page
	CHEROKEE ESTATES EXT II		S/2 OF 20	19	6	76
Brief Legal Description						



FD-1

MAP BLOCK PAR SUB  
 Name On SIMPSON OLD: 2125 153  
 Return: HARVEY  
 Name On Deed: RT. 3 ACW NEW: 21120 190

21-25		153
Map	Block	Parcel

Property Address: CRESTVIEW DR. Property Acquired From:  
 Acquired By: Deed  Will  Approximate Date Acquired: 7/27/71 Recorded Yes  No  D.B. 115 Pg. 605 Size: (Dim. or Ac.)  
 Bounded By: N. S. E. W.

Date	Grantor (From)	Grantee (To)	D.B.	Pg.	Type	W.D. Cons.			
8/72	YOUNG, MAYNARD E., JR.	GORDY, BOBBY CALLOWAY	130	310	WD	28 <sup>40</sup>			
2-10-84	GORDY, JEANNEAN F.	" " " "	386	436	QC	—			
?	GORDY, BOBBY CALLOWAY	SANDRA C. GORDY, BOBBY CALLOWAY	1506	310	QC	-0-			
	City	G.M.D. / L.D.	L.L.	Dimensions	Acreage				
		817 21	1186	175.5 X 200.56 ERR. 40' X	Return	Deed	Plat	Comp.	Used
	Subdivision			Block	Lot	Plat Book	Page		
	CHEROKEE ESTATES EXT. II				5/2 OF 20 19	6	76		
Brief Legal Description:									

REC. 6-23-93

10  
11  
12



FD-1

Name On <u>SIMPSON</u>	MAP _____ BLOCK _____ PAR _____ SUB _____	OLD: 2125	147		
Return: <u>SIMPSON</u>					
Name On Deed: <u>RT. 3 ACW</u>		NEW: 2112D	191	Call No	

21-25		147
Map	Block	Parcel


Property Address: <u>OAK LANE</u>	Property Acquired From:			
Acquired By: Deed <input checked="" type="checkbox"/> Will <input type="checkbox"/>	Approximate Date Acquired: <u>7/29/71</u>	Recorded Yes <input checked="" type="checkbox"/> No <input type="checkbox"/>	D.B. <u>115</u> Pg. <u>605</u>	Size: (Dim. or Ac.)
Bounded By: N. _____ S. _____ E. _____ W. _____				

Date	Grantor (From)	Grantee (To)	D.B.	Pg.	Type	W.D. Cons.
<u>6/2/72</u>	<u>PARISH, HARRY F. maddox, LARRY &amp;</u>	<u>Cheek, John L.</u>	<u>126</u>	<u>16</u>	<u>W/D</u>	<u>26<sup>30</sup></u>
<u>10-31-85</u>	<u>Cheek, John L.</u>	<u>Joseph III Colbert, Joseph</u>	<u>495</u>	<u>692</u>	<u>WD</u>	<u>40<sup>00</sup></u>

City	G.M.D.	L.D.	L.L.	Dimensions	Acreage				
					Return	Deed	Plat	Comp.	Used
	<u>817</u>	<u>21</u>	<u>1186</u>	<u>137.28' X 185' 100</u>					
Subdivision					Block	Lot	Plat Book	Page	
<u>CHEROKEE ESTATES EXT. II</u>						<u>26</u>	<u>6</u>	<u>76</u>	

Brief Legal Description:

---




Property Address	5603 OLD 2125 Dr.	MAP	BLOCK	PAR	SUB	21-25		146
Acct. No.	NEW 2112D			146		Map	Block	Parcel
				Photo	Call No.			
				192				

Date	Grantor (From)	Grantee (To)	D.B.	Pg.	Type	W.D. Cons
12-83	Swann, William L.	Straub, David Leroy	383	364	WD	56 <sup>60</sup>
1-20-84	Straub, David Leroy	Straub, David Leroy & Patricia Ann	383	369	WD	-0-
10-6-92	Straub, David Leroy	Federal Savings & Loan Homestead Savings	1348	180	DWP	58 <sup>60</sup>

City	G.M.D.	L.D.	L.L.	Dimensions	Acreage				
					Return	Deed	Plat	Comp.	Used
		21	1186						

Subdivision	Block	Lot	Plat Bk.	Page
Cherokee Estates Excl. II		34	6	76

Brief Legal Description



FD-1

Name On Deed: SIMPSON, ROBERT H.  
 Return: HARWELL, JOHN B.  
 Name On Deed: RT. 3 ACWORTH, GA. 30001

Photo	Call No.
-------	----------

21-25		146
Map	Block	Parcel

Property Address: CRESTVIEW DR. Property Acquired From:

Acquired By: Deed  Will  Approximate Date Acquired: 7/29/71 Recorded Yes  No  D.B. 115 Pg. 605 Size: (Dim. or Ac.)


Bounded By: N. S. E. W.

Date	Grantor (From)	Grantee (To)	D.B.	Pg.	Type	W.D. Cons.
<del>6/4/72</del>	<del>HARWELL, JOHN B.</del> <del>SIMPSON, ROBERT H. &amp;</del>	<del>PARRISH, HARRY F.</del>	<del>137</del>	<del>605</del>	<del>W/D</del>	<del>3.00</del>
<del>1972</del>	<del>PARRISH, HARRY F.</del>	<del>KUTER, RICHARD</del>	<del>219</del>	<del>403</del>	<del>CWD</del>	<del>-</del>
6-10-77	Kuter, Richard B. & Eleanor R	Swann, William L.	219	404	WD	33.90

City	G.M.D.	L.D.	L.L.	Dimensions	Acreage				
					Return	Deed	Plat	Comp.	Used
	817	21	1186	110' X 207.90' 100'					

Subdivision	Block	Lot	Plat Book	Page
<u>CHEROKEE ESTATES EXT. II</u>		<u>34</u>	<u>6</u>	<u>76</u>

Brief Legal Description:



MAP	BLOCK	PAR	SUB
OLD: 2125	145		
NEW: 2112D	193	Call No	

Property Acquired From:
Acct. No.

2125		145
Map	Block	Parcel

Date	Grantor (From)	Grantee (To)	D.B.	Pg.	Type	W.D. Cons
5-2-87	Reddy, Leonice	Brown, Noreen	633	371	W	32 <del>20</del>
6-15-87	Brown, Noreen	Gayland Dickens, Linda & Inc.	645	206	W	40 <del>20</del>
1-6-92	Gayland Dickens Dickens, Linda &	Properties, W. N. Bennett, Inc.	1141	105	WD	0
2-4-92	Properties, W. N. Bennett, Inc.	Rachelle Boyd Boyd, Dickie &	1141	106	WD	71.50

City	G.M.D.	L.D.	L.L.	Dimensions	Acreage				
			21	1186	Return	Deed	Plat	Comp.	Used

Subdivision	Block	Lot	Plat Bk.	Page
Cherokee Estates Ext. II		33	6	76

Brief Legal Description





Name On Return:

Photo	Call No.

21-25		145
Map	Block	Parcel

Name On Deed:

Property Address:

Property Acquired From:

Acquired By:	Deed Will	Approximate Date Acquired:	Recorded Yes No	D.B. Pg.	Size: (Dim. or Ac.)
--------------	-----------	----------------------------	-----------------	----------	---------------------


Bounded By:	N.	S.	E.	W.
-------------	----	----	----	----

Date	Grantor (From)	Grantee (To)	D.B.	Pg.	Type	W.D. Cons.
10-27-77	DYSART, JERRY A. & ELIZABETH <sup>A.</sup>	BRYSON CONST. CO. INC.	229	506	W	740
12-2-77	BRYSON CONST. CO. INC.	MCLANE, JACK S. & JONNIE <sup>E.</sup>	230	279	W	3750
11-10-81	McLane, Jack S. & Jonnie E.	Roddy, Leonice	313	546	WD	16 <sup>55</sup> 2 <sup>ots</sup>

City	G.M.D.	L.D.	L.L.	Dimensions	Acreage				
					Return	Deed	Plat	Comp.	Used
	817	21	1186						

Subdivision	Block	Lot	Plat Book	Page
CHEROKEE ESTATES EXT. II		33	6	76

Brief Legal Description:



Name On: STIMPSON, ROBERT H.  
 Return: E HARWELL, JOHN B.  
 Name On Deed: PT. 3 ACWORTH, GA. 30101

Photo  Call No.


**FD-1**  
 21-25      145  
 Map      Block      Parcel

Property Address: CRESTVIEW DR.      Property Acquired From: \_\_\_\_\_  
 Acquired By: \_\_\_\_\_ Deed  Will       Approximate Date Acquired: 7/27/71      Recorded Yes  No       D.B. 115 Pg. 605      Size: (Dim. or Ac.) \_\_\_\_\_  
 Bounded By:      N.      S.      E.      W.

Date	Grantor (From)	Grantee (To)	D.B.	Pg.	Type	W.D.Cons.
<u>6/30/72</u>	<u>Jenkins, Buford F.</u>	<u>Brenda, Gossett, Billy B &amp;</u>	<u>27</u>	<u>339</u>	<u>w/d</u>	<u>28.20</u>
<u>3/10/73</u>	<u>Gossett, Billy B. &amp; Brenda</u>	<u>Sandmann, John D.</u>	<u>138</u>	<u>329</u>	<u>w/d</u>	<u>1.00</u>
<u>4/11/73</u>	<u>Sandmann, John D.</u>	<u>Elizabeth, Dusart, Jerry A. &amp;</u>	<u>140</u>	<u>106</u>	<u>w/d</u>	<u>1.00</u>

City	G.M.D.	L.D.	L.L.	Dimensions	Acreage				
					Return	Deed	Plat	Comp.	Used
	<u>817</u>	<u>21</u>	<u>1186</u>	<u>110' X 209.45' IR</u>					
Subdivision					Block	Lot	Plat Book	Page	
<u>CHEROKEE ESTATES EXT. II</u>						<u>33</u>	<u>6</u>	<u>76</u>	

Brief Legal Description: \_\_\_\_\_  
 \_\_\_\_\_  
 \_\_\_\_\_




	MAP	BLOCK	PAR	SUB
Property	OLD: 2125		144	
Acquired From:				
Acct. No.	NEW: 2112D		194	

2125		144
Map	Block	Parcel

Date	Grantor (From)	Grantee (To)	D.B.	Pg.	Type	W.D. Cons
5-21-87	Proddy, Leonice	Brown, Noreen	423	371	W	32 00
6-15-87	Brown, Noreen	Garland Dickens, Linda +	645	206	W	40 90
1-6-92	Garland Dickens Dickens, Linda +	Properties, W.N. Bennett <sup>Inc.</sup>	1141	105	WD	0

City	G.M.D.	L.D.	L.L.	Dimensions	Acreage				
		21	1186		Return	Deed	Plat	Comp.	Used
Subdivision					Block	Lot	Plat Bk.	Page	
Cherokee Est. Ext. II						32	6	76	
Brief Legal Description									



Name On Return: SIMPSON, ROBERT H.  
 HARWELL, JOHN B.

Photo Call No.

FD-1  
 21-25 144  
 Map Block Parcel

Name On Deed: RT. 3 ACWORTH GA. 30101

Property Address: PINE LANE

Property Acquired From:


Acquired By: Deed  Will  Approximate Date Acquired: 7/27/81 Recorded Yes  No  D.B. 115 Pg. 605 Size: (Dim. or Ac.)

Bounded By: N. S. E. W.

Date	Grantor (From)	Grantee (To)	D.B.	Pg.	Type	W.D. Cons.
3/1/80	HARWELL, JOHN B. SIMPSON, ROBERT H.	SIMPSON-HARWELL BLDG INC.	291	665	W	140
8/24/81	SIMPSON-HARWELL BLDG	McLANE, JACK S. & JONNIE E.	310	79	W	100
11-10-81	McLANE, JACK S. & JONNIE E.	Roddy Leonice	313	546	WD	1650 2 lots

City	G.M.D.	L.D.	L.L.	Dimensions	Acreage				
					Return	Deed	Plat	Comp.	Used
	817	21	1186	135.37' X 180' 1/8"					
Subdivision					Block	Lot	Plat Book	Page	
CHEROKEE ESTATES EXT. II						32	6	76	

Brief Legal Description:





MAP BLOCK PAR SUB  
 Name On STIMPSON OLD: 2125 143  
 Return: HARWELL  
 Name On Deed: RT. 3 ACU NEW: 2112D 195<sup>th</sup>

**FD-1**

21-25		143
Map	Block	Parcel


Property Address: PINE LANE Property Acquired From:  
 Acquired Deed  Approximate 7/29/71 Recorded  No  D.B. 115 Pg. 60-5 Size: (Dim. or Ac.)  
 By: Will  Date Acquired: 7/29/71 Yes  No   
 Bounded By: N. S. E. W.

Date	Grantor (From)	Grantee (To)	D.B.	Pg.	Type	W.D. Cons.
9/2/02	Jenkins, Buford F.	King, William Lee	126	24	WB	26 <sup>20</sup>
9-3-75	King, William Lee	Jones, JACK E.	186	17	WD	16 <sup>60</sup>
7-31-86	Jones Jack E.	Biorg Wells Wells, DAVID F. &	560	392	WD	78 <sup>00</sup>

City	G.M.D.	L.D.	LL.	Dimensions	Acreage				
					Return	Deed	Plat	Comp.	Used
	817	21	1186	125' X 180'					

Subdivision	Block	Lot	Plat Book	Page
<u>CHEROKEE ESTATES EXT. II</u>		<u>31</u>	<u>6</u>	<u>76</u>

Brief Legal Description:  
 \_\_\_\_\_  
 \_\_\_\_\_



**FD-1**

Name On Return: <i>STIMPSON, HAROLD</i>	MAP BLOCK PAR SUB OLD: 2125 142	21-25 142
Name On Deed: <i>AT. 3 ACID.</i>	NEW: 2112D 1960	Map Block Parcel


Property Address: <i>PINE LANE</i>	Property Acquired From:			
Acquired By: <i>Will</i> <input checked="" type="checkbox"/> <i>Deed</i> <input type="checkbox"/>	Approximate Date Acquired: <i>7/27/71</i>	Recorded Yes <input type="checkbox"/> No <input type="checkbox"/>	D.B. <i>115</i> Pg. <i>605</i>	Size: (Dim. or Ac.)
Bounded By: N. S. E. W.				

Date	Grantor (From)	Grantee (To)	D.B.	Pg.	Type	W.D. Cons.
<i>5/72</i>	<i>S &amp; H</i>	<i>C. &amp; GINGER PADGETT, THOMAS, JR.</i>	<i>137</i>	<i>410</i>	<i>WD</i>	<i>150</i>
<i>10/73</i>	<i>C. THOMAS &amp; GINGER B. PADGETT</i>	<i>KRY JAMES &amp; JUDY C. DWENS</i>	<i>151</i>	<i>211</i>	<i>W</i>	<i>11-10/82</i>

City	G.M.D.	L.D.	L.L.	Dimensions	Acreage				
					Return	Deed	Plat	Comp.	Used
	<i>817</i>	<i>21</i>	<i>1186</i>	<i>150' X 180' RR</i>					
Subdivision					Block	Lot	Plat Book	Page	
<i>CHEROKEE ESTATES EXT. II</i>						<i>30</i>	<i>6</i>	<i>76</i>	

Brief Legal Description:

Grand Sub. 1980




**FD-1**

Name On <u>Stimpson</u>	MAP BLOCK PAR SUB OLD: 2125 141				
Return: <u>HARWE</u>					
Name On Deed: <u>RT. 3 AC</u>	NEW: 2112D	197.00	Call No	21-25	141
				Map	Block Parcel

Property Address: <u>WOODLAND DR.</u>	Property Acquired From:			
Acquired By: Deed <input checked="" type="checkbox"/> Will <input type="checkbox"/>	Approximate Date Acquired: <u>7/27/71</u>	Recorded Yes <input checked="" type="checkbox"/> No <input type="checkbox"/>	D.B. <u>115</u> Pg. <u>605</u>	Size: (Dim. or Ac.)
Bounded By: N.	S.	E.	W.	

Date	Grantor (From)	Grantee (To)	D.B.	Pg.	Type	W.D.Cons.
<u>5/12/72</u>	<u>Jenkins &amp; Robinson Const Co, Inc.</u>	<u>Ginger B. Padgett, C. Thomas &amp;</u>	<u>125</u>	<u>157</u>	<u>W/D</u>	<u>29.50</u>
<u>11-79</u>	<u>Ginger B.</u>	<u>Judy C.</u>	<u>275</u>	<u>726</u>	<u>QCD</u>	<u>7.90</u>
<u>10/30/23</u>	<u>Padgett, C. Thomas &amp;</u>	<u>Owens, Ray James &amp;</u>	<u>151</u>	<u>211</u>	<u>W/D</u>	<u>11.90</u>

City	G.M.D.	L.D.	L.L.	Dimensions	Acreage				
					Return	Deed	Plat	Comp.	Used
	<u>817</u>	<u>21</u>	<u>1186</u>	<u>230' X 210' 188'</u>					
Subdivision					Block	Lot	Plat Book	Page	
<u>CHEROKEE ESTATES EXT. II</u>						<u>29</u>	<u>6</u>	<u>76</u>	
Brief Legal Description:									



MAP BLOCK PAR SUB

FD-1

Name On S. M. REED, JR. OLD: 2125  
 Return: HARVEY

140  
 1980 Call No.

21-25		140
Map	Block	Parcel

Name On AT. 3 ACRES NEW: 2112D  
 Deed: 074 40

Property Address: OAK LANE

Property Acquired From:

Acquired By: Will  Deed

Approximate Date Acquired: 7/27/71

Recorded Yes  No

D.B. 115 Pg 605

Size: (Dim. or Ac.)

Bounded By:


N. S. E. W.

Date	Grantor (From)	Grantee (To)	D.B.	Pg.	Type	W.D. Cons.
10/4/72	Const. Co. Jenkins & Robertson	Stanko, Jenny M.	132	24	W/D	29, 70

City	G.M.D.	L.D.	L.L.	Dimensions	Acreage				
					Return	Deed	Plat	Comp.	Used
	817	21	1186	150' X 185' 1/4"					

Subdivision	Block	Lot	Plat Book	Page
CHEROKEE ESTATES EXT. II		28	6	76

Brief Legal Description:





Name On Return:	MAP	BLOCK	PAR	SUB	FD-1	21-25	148
	OLD: 2125	148					
Name On Deed:	NEW: 2112D	Photo	Call No.		Map	Block	Parcel
		199					

Property Address:				Property Acquired From:			
Acquired By:	Deed Will	Approximate Date Acquired:	Recorded Yes No	D.B.	Pg.	Size: (Dim. or Ac.)	
Bounded By:	N.	S.	E.	W.			

Date	Grantor (From)	Grantee (To)	D.B.	Pg.	Type	W.D. Cons.
3/1/74	Woods, Raymond Earl	Blackwell, Walter E.	158	803	W	33 <sup>80</sup>

City	G.M.D.	L.D.	L.L.	Dimensions	Acreage				
					Return	Deed	Plat	Comp.	Used


Subdivision	Block	Lot	Plat Book	Page
Cherokee Est. Ext. II		27	6	76

Brief Legal Description:

---



---



Name On <del>SHARPSON</del>		MAP	BLOCK	PAR	SUB	FD-1		
Return: <del>HARWEL</del>		OLD: 2125		149		21-25		149
Name On Deed: RT. 3 AC.		NEW: 2112D		200		Map	Block	Parcel

Property Address: OAK LANE			Property Acquired From:		
Acquired By:	Deed <input checked="" type="checkbox"/> Will <input type="checkbox"/>	Approximate Date Acquired: 7/27/91	Recorded Yes <input checked="" type="checkbox"/> No <input type="checkbox"/>	D.B. 115 Pg. 605	Size: (Dim. or Ac.)
Bounded By:	N.	S.	E.	W.	

Date	Grantor (From)	Grantee (To)	D.B.	Pg.	Type	W.D. Cons.
12-71	SEX.	TYSON, DONALD J.	120	53	w/d	
5-25-72	Tyson, Donald J.	Hansard, Howard D.	125	523	w/d	25.90


City	G.M.D.	L.D.	L.L.	Dimensions	Acreage				
					Return	Deed	Plat	Comp.	Used
	817	21	1186	137.36' X 200' IR.					
Subdivision					Block	Lot	Plat Book	Page	
CHEROKEE ESTATES EXT. II						25	6	76	
Brief Legal Description:									



Property Acquired From:	MAP BLOCK PAR SUB OLD: 2125	151		2125		151
Acct. No.	NEW: 2112D	2010	Call No	Map	Block	Parcel

Date	Grantor (From)	Grantee (To)	D.B.	Pg.	Type	W.D.Cons
8-10-87	Brackett, F. Daniel	Brackett, Beverly	652	478	GC	—
12-6-90	Beverly Brackett Brackett, F. Daniel	California Federal Bank	932	200	DUP	52 <sup>90</sup>
1-5-91	Beverly Brackett, F. Daniel	California Federal Bank	1019	104	DUP	58 <sup>50</sup>
11-91	California Federal Bank	Joyce Alexander Alexander, R.W.	1084	290	WD	50 <sup>50</sup>

City	G.M.D.	L.D.	L.L.	Dimensions	Acreage				
					Return	Deed	Plat	Comp.	Used
		21	1186						
Subdivision					Block	Lot	Plat	Bk.	Page
Cherokee Estates Ext. II						21	6		76
Brief Legal Description									



FD-1

Name On Return: ~~SIMPSON, ROBERT H.~~  
~~HARDELL, JOHN B.~~

Photo	Call No.
-------	----------

21-25		151
Map	Block	Parcel

Name On Deed: RT. 3 ACWORTH, GA. 30101

Property Address: 3667 CRESTVIEW DR.

Property Acquired From:

Acquired By: Deed  Will

Approximate Date Acquired: 7/27/71


Recorded Yes  No

D.B. 115 Pg. 605

Size: (Dim. or Ac.)

Bounded By: N. S. E. W.

Date	Grantor (From)	Grantee (To)	D.B.	Pg.	Type	W.D. Cons.					
12-71	S.H.	TYSON, DONALD J.	120	56	w/d						
6-9-72	Tyson, Donald J.	Patsy H. Daugherty, Thomas James	126	352	w/d	27.10					
12-9-86	Patsy H. Daugherty, Thomas James	Beverly Brackett, F. Daniel	587	258	WD	67.00					
City		G.M.D.	L.D.	L.L.	Dimensions		Acreage				
		817	21	1186	170' x 208.7' 1186		Return	Deed	Plat	Comp.	Used
Subdivision							Block	Lot	Plat Book	Page	
CHEROKEE ESTATES EXT. II								21	6	76	
Brief Legal Description:											





MAP BLOCK PAR SUB  
 Name On SIMPSON OLD: 2125 150  
 Return: HARVE  
 Name On NEW: 2112D 202  
 Deed: RT 3 ACU

**FD-1**


21-25		150
Map	Block	Parcel

Property Address: 1360 Live Oak Lane  
oak lane  
 Property Acquired From:  
 Acquired By: Deed  Will   
 Approximate Date Acquired: 7/27/91  
 Recorded Yes  No   
 D.B. 115 Pg. 605  
 Size: (Dim. or Ac.)  
 Bounded By: N. S. E. W.

Date	Grantor (From)	Grantee (To)	D.B.	Pg.	Type	W.D. Cons.
<u>3/2/82</u>	<u>HARVE, John B.</u> <u>SIMPSON, Robert H. +</u>	<u>Smith James L.</u>	<u>122</u>	<u>462</u>	<u>W/D</u>	<u>3.00</u>
<u>4-26-88</u>	<u>Smith James L.</u>	<u>Angela Kattie Williams</u> <u>Williams, Phillip Anthony;</u>		<u>20</u>		<u>75.00</u>
<u>6-11-92</u>	<u>Angela Kattie</u> <u>Williams, Phillip Anthony</u>	<u>Michelle</u> <u>Nash Keith &amp;</u>	<u>1217</u>	<u>194</u>	<u>W/D</u>	<u>83.20</u>

City	G.M.D.	L.D.	'L.L.	'Dimensions'	Acreage				
					Return	Deed	Plat	Comp.	Used
	<u>817</u>	<u>21</u>	<u>1186</u>	<u>125' X 200'</u>					
Subdivision					Block	Lot	Plat Book	Page	
<u>CHEROKEE ESTATES EXT. II</u>						<u>24</u>	<u>6</u>	<u>76</u>	


Brief Legal Description:  
 \_\_\_\_\_  
 \_\_\_\_\_



Property Acquired From: Acct. No.	MAP	BLOCK	PAR	SUB	21-25	139	139
	OLD: 2125	139					
	NEW: 2112D	Photo 203	Call No				

Date	Grantor (From)	Grantee (To)	D.B.	Pg.	Type	W.D. Cons
7-2-91	Judith H. Cosgrove, Michael E. &	Cosgrove, Judith H.	1025	292	QCD	-0

City	G.M.D.	L.D.	L.L.	Dimensions	Acreage				
					Return	Deed	Plat	Comp.	Used
	817	21	1186	150' x 200' 1RR					
Subdivision					Block	Lot	Plat	BK.	Page
Cherokee Estates Ext. II						23	6		76
Brief Legal Description									



FD-1

Name On Return: ~~SIMPSON, ROBERT W.~~  
~~HARWELL, JOHN B.~~

Photo	Call No.
-------	----------

21-25		139
Map	Block	Parcel

Name On Deed: RT. 3 ACWORTH GA. 30101

Property Address: OAK LANE

Property Acquired From:


Acquired By:	Deed <input type="checkbox"/> Will <input type="checkbox"/>	Approximate Date Acquired: 7/29/71	Recorded Yes <input checked="" type="checkbox"/> No <input type="checkbox"/>	D.B. 115 Pg. 605	Size: (Dim. or Ac.)
--------------	---	------------------------------------	--	------------------	---------------------

Bounded By:	N.	S.	E.	W.
-------------	----	----	----	----

Date	Grantor (From)	Grantee (To)	D.B.	Pg.	Type	W.D. Cons.
12-13-71	SIMPSON - HARWELL	ROBINSON, C.A.	119	79	w/d	3. RETT
5/5/72	Robinson, C.A.	Stephens, Robert Daniel	124	539	w/d	29.50
7/8/74	Stephens, Robert Daniel + Kay T.	Judith H. Casgrove, Michael E. +	167	130	W	450

City	G.M.D.	L.D.	L.L.	Dimensions	Acreage				
					Return	Deed	Plat	Comp.	Used
	817	21	1186	150' X 200' I.R.A.					
Subdivision					Block	Lot	Plat Book	Page	
CHEROKEE ESTATES EXT. II						23	6	76	

Brief Legal Description:



Property Acquired From:
Acct. No.

Photo	Call No
-------	---------

21-25		139
Map	Block	Parcel

Date	Grantor (From)	Grantee (To)	D.B.	Pg.	Type	W.D.Cons
11/16/92	Cosgrove, Judith H.	Margaret C. Duffy, Kevin A. &	1343	157	WD	68-50

City	G.M.D.	L.D.	L.L.	Dimensions	Acreage				
		21	1186		Return	Deed	Plat	Comp.	Used
Subdivision					Block	Lot	Plat Bk.	Page	
Cherokee Estates						23			
Brief Legal Description									

REVISION

NO. 100

BY

BY

BY



MAP BLOCK PAR SUB  
 Name On SIMPSON, R. OLD: 2125 138  
 Return: HARWELL  
 Name On Deed: RT. 3 ACW NEW: 2112D 204


FD-1  
 21-25 138  
 Map Block Parcel

Property Address: WOODLAND DR. Property Acquired From:  
 Acquired By: Deed  Will  Approximate Date Acquired: 7/29/91 Recorded Yes  No  D.B. 115 Pg. 605 Size: (Dim. or Ac.)  
 Bounded By: N. S. E. W.

Date	Grantor (From)	Grantee (To)	D.B.	Pg.	Type	W.D. Cons.
3-26-75	SIMPSON & HARWELL	HUNTER, KENNETH S. III	179	490	WD	100
9/85	HUNTER, KENNETH S. III	GASTON, RICHARD T.	483	696	W/D	32 <sup>95</sup>
7-18-90	Gaston, Richard T. & Janet L.	Nelson, Jimmy C. & Judy E.	886	1	WD	79 <sup>90</sup> 2112D

City	G.M.D.	L.D.	L.L.	Dimensions	Acreage				
					Return	Deed	Plat	Comp.	Used
	817	21	1186	177.93' X 200' IRR					
Subdivision					Block	Lot	Plat Book	Page	
CHEROKEE ESTATES EXT. II						22	6	76	

Brief Legal Description:  
 \_\_\_\_\_  
 \_\_\_\_\_




Name On Return: <i>A-3 Acc</i>	MAP	BLOCK	PAR	SUB	FD-1	21-25	137F	
	OLD: 2125		137	F				
Name On Deed:	NEW: 2112D		205 <sup>th</sup>	Call No		Map	Block	Parcel

Property Address: <i>WOODLAND Drive</i>	Property Acquired From:			
Acquired By: Deed <input type="checkbox"/> Will <input type="checkbox"/>	Approximate Date Acquired:	Recorded Yes <input type="checkbox"/> No <input type="checkbox"/>	D.B. <input type="checkbox"/> Pg. <input type="checkbox"/>	Size: (Dim. or Ac.)
Bounded By: N.	S.	E.	W.	

Date	Grantor (From)	Grantee (To)	D.B.	Pg.	Type	W.D.Cons.
<del>2-24-71</del>	<del>TYSON, DONALD J.</del>	<del>HARWELL, JOHN B. SIMPSON, Robert H.</del>	<del>111</del>	<del>405</del>	<del>w/d</del>	<del>---</del>
<i>8/30/74</i>	<i>Simpson-Harwell</i>	<i>Hall, Larry B.</i>	<i>169</i>	<i>397</i>	<i>w</i>	<i>1<sup>st</sup></i>

City	G.M.D.	L.D.	L.L.	Dimensions	Acreage				
					Return	Deed	Plat	Comp.	Used
		<i>21</i>	<i>1186</i>	<i>78.22' X 200</i>					
Subdivision					Block	Lot	Plat Book	Page	

Brief Legal Description:



Name On Return: *R-3 AC*

MAP BLOCK PAR SUB  
 OLD: 2125 137 E  
 NEW: 2112D 206<sup>th</sup> Cell No

*FD-1*  
 21-25 137-E  
 Map Block Parcel

Property Address:

Property Acquired From:

Acquired By: Deed  Will  Approximate Date Acquired: Recorded Yes  No  D.B.  Pg.  Size: (Dim. or Ac.)


Bounded By: N. S. E. W.

Date	Grantor (From)	Grantee (To)	D.B.	Pg.	Type	W.D.Cons.
2-24-71	TYSON, DONALD J.	<del>HARWELL JOHN B</del> SIMPSON, Robert H	111	405	W/D	—
2/31/74	Simpson-Harwell	Hall, LARRY R.	168	369	W	100

City	G.M.D.	L.D.	L.L.	Dimensions	Acreage				
					Return	Deed	Plat	Comp.	Used
		21	1186	110 X 200					

Subdivision	Block	Lot	Plat Book	Page
<i>Cherokee Est EXT No 1</i>		5	6	2

Brief Legal Description:



Name On Return:	MAP BLOCK	PAR SUB	FD-1	
	OLD: 2125	137	C	21-25
Name On Deed:	NEW: 21120	Photo	Call No.	137C
		207		Map Block Parcel

Property Address:		Property Acquired From:		
Acquired By:	Deed Will	Approximate Date Acquired:	Recorded Yes No	D.B. Pg. Size (Dim. or Ac.)
Bounded By:	N.	S.	E.	W.

Date	Grantor (From)	Grantee (To)	D.B.	Pg.	Type	W.D. Cons.
11/10/74	Francis T. Hansen, Andrew J. Jr. +	Caldwell, Robert M.	156	431	W	31 <del>50</del>
	Caldwell, Robert M.	Irby, Kathy	170	362	W	100
9/21/74	Irby, Kathy	Cobb, Barry + Wanda, B.	170	363	W	450

City	G.M.D.	L.D.	L.L.	Dimensions	Acreage				
					Return	Deed	Plat	Comp.	Used


Subdivision	Block	Lot	Plat Book	Page
		4	6	2

Brief Legal Description:

---



---





FD-1

Name On Return: *P-3 Acworth, GA*

Name On Deed:

Photo	Call No.
-------	----------

21-25		137c
Map	Block	Parcel

Property Address: \_\_\_\_\_ Property Acquired From: \_\_\_\_\_

Acquired By: Deed  Will  Approximate Date Acquired: \_\_\_\_\_ Recorded Yes  No  D.B. \_\_\_\_\_ Pg. \_\_\_\_\_ Size: (Dim. or Ac.) \_\_\_\_\_


Bounded By: N. \_\_\_\_\_ S. \_\_\_\_\_ E. \_\_\_\_\_ W. \_\_\_\_\_

Date	Grantor (From)	Grantee (To)	D.B.	Pg.	Type	W.D.Cons.
<del>5-11-71</del>	<del>Simpson, Robt. H.</del>	<del>Simmons, Chas. L. et al</del>	<del>113</del>	<del>225</del>	<del>WO</del>	<del>2<sup>00</sup>/<sub>100</sub></del>
<del>8-10-71</del>		<del>BLACKBURN, BILLY OREL</del>	<del>115</del>	<del>421</del>	<del>WO</del>	<del>22<sup>00</sup>/<sub>100</sub></del>
10/72	Blackburn, Billy Ore	HANSEN, Andrew J. Jr. & FRANCIS T.	132	596	W/D	5 <sup>00</sup> / <sub>100</sub>

City	G.M.D.	L.D.	L.L.	Dimensions	Acreage				
					Return	Deed	Plat	Comp.	Used
	817	21	1184	110 x 200					

Subdivision	Block	Lot	Plat Book	Page
Cherokee EST. EXT. N <sup>o</sup> 1		4	6	2

Brief Legal Description: \_\_\_\_\_




MAP	BLOCK	PAR	SUB
OLD: 2125	137	D	
NEW: 2112D	P208	Call No	

Property Acquired From:
Acct. No.

2125		137D
Map	Block	Parcel

Date	Grantor (From)	Grantee (To)	D.B.	Pg.	Type	W.D. Cons
9/28/90	Goodson, Stephen W.	Pratt, Theresa A.	907	276	W	68 <sup>00</sup>
		Mazzarella, Theresa A. Pratt Per			'91 Tax Return	

City	G.M.D.	L.D.	L.L.	Dimensions	Acreage				
		21	1186		Return	Deed	Plat	Comp.	Used
Subdivision					Block	Lot	Plat Bk.	Page	
Cherokee Est. Ext. No 1						3	6	2	
Brief Legal Description									



FD-1

Name On Return: *P-3 Acworth, GA*

Photo	Call No.
-------	----------

21-25		137 D
Map	Block	Parcel

Name On Deed:

Property Address:

Property Acquired From:

Acquired By: Deed  Will  Approximate Date Acquired: Recorded Yes  No  D.B. \_\_\_ Pg. \_\_\_ Size: (Dim. or Ac.)


Bounded By: N. S. E. W.

Date	Grantor (From)	Grantee (To)	D.B.	Pg.	Type	W.D. Cons.
<del>2-21-71</del>	<del>Tyson, Donald</del>	<del>Harris, John B. Simpson, Robert H.</del>	<del>111</del>	<del>405</del>	<del>W/D</del>	—
<del>8-24-71</del>		<del>HARRIS, LOYAL F.</del>	<del>116</del>	<del>109</del>	<del>W/D</del>	
12-15-71	HARRIS, LOYAL F.	GOODSON, STEPHEN W.	119	255	W/D	27.00 <sup>00</sup> <sub>PLAT</sub>

City	G.M.D.	L.D.	L.L.	Dimensions	Acreage				
					Return	Deed	Plat	Comp.	Used
		21	1186						

Subdivision	Block	Lot	Plat Book	Page
<i>Cherokee EST EXT No 1</i>		3	6	2

Brief Legal Description:




Name On Return: <i>B-3 Ac</i>	MAP	BLOCK	PAR	SUB	<b>FD-1</b>	21-25	137 B	
	OLD: "2125"	137	B					
Name On Deed:	NEW: "2112D"	209 to	Cell No			Map	Block	Parcel

Property Address:				Property Acquired From:			
Acquired By:	Deed <input type="checkbox"/> Will <input type="checkbox"/>	Approximate Date Acquired:	Recorded Yes <input type="checkbox"/> No <input type="checkbox"/>	D.B. <input type="checkbox"/>	Pg. <input type="checkbox"/>	Size: (Dim. or Ac.)	
Bounded By:	N.	S.	E.	W.			

Date	Grantor (From)	Grantee (To)	D.B.	Pg.	Type	W.D.Cons.
<del>6-4-71</del>	<del>Simpson, Rbt H.</del>	<del>HARRIS, LOYAL F.</del>	<del>114</del>	<del>142</del>	<del>WD</del>	<del>3<sup>00</sup> ext</del>
11-4-71	HARRIS, LOYAL F.	JACKSON, DOUGLAS A.	117	580	w/D	26 <sup>30</sup> ext
8/72	JACKSON, DOUGLAS A.	KENDALL, VICTOR & Deborah	130	205	WD	

City	G.M.D.	L.D.	L.L.	Dimensions	Acreage				
					Return	Deed	Plat	Comp.	Used
	817	21	1184	110 X 200					
Subdivision					Block	Lot	Plat Book	Page	
Cherokee Est EXT No 1						2	6	2	

Brief Legal Description:






Name On Return: <i>P-3 AC</i>	MAP	BLOCK	PAR	SUB	<i>FD-1</i>
	OLD: 2125		137	A	
Name On Deed:	NEW: 2112D		210	to	Call No.

21-25		137A
Map	Block	Parcel

Property Address:			Property Acquired From:		
Acquired By:	Deed Will	Approximate Date Acquired:	Recorded Yes No	D.B. Pg.	Size: (Dim. or Ac.)
Bounded By:	N.	S.	E.	W.	

Date	Grantor (From)	Grantee (To)	D.B.	Pg.	Type	W.D.Cons.
<del>6-4-71</del>	<del>SMITHSON, ROBT. H.</del>	<del>HARRIS, LOYAL F.</del>	<del>114</del>	<del>141</del>	<del>W/D</del>	<del>3.00</del> 3.00 RETT
11-12-71	HARRIS, LOYAL F.	KENDALL, BARNEY CLINTON	118	129	w/D	26.00

City	G.M.D.	L.D.	L.L.	Dimensions	Acreage				
					Return	Deed	Plat	Comp.	Used
	817	21	2184	110 x 200					
Subdivision					Block	Lot	Plat Book	Page	
Cherokee EST. EXT # 1						1	6	2	
Brief Legal Description:									




Property Acquired From:	MAP BLOCK OLD: 2125	PAR SUB 007	21-25		7
Acct. No.	NEW: 2112D	Photo 211	Call No	Map	Block Parcel

Date	Grantor (From)	Grantee (To)	D.B.	Pg.	Type	W.D. Cons
8-20-91	Colbert, Joseph Jr.	Cartwright, David <sup>Sue</sup>	1057	309	WD	6990

City	G.M.D.	L.D.	L.L.	Dimensions	Acreage				
		21	1185		Return	Deed	Plat	Comp.	Used

Subdivision	Block	Lot	Plat Bk.	Page
Cherokee Est.	C	28	5	157

Brief Legal Description



FD-1

Name On Return: R-3 Acworth, GA.

Photo Call No.

21-25 7  
Map Block Parcel

Name On Deed:

Property Address: WILDWOOD DR

Property Acquired From:


Acquired By: Deed Will Approximate Date Acquired: Recorded Yes No D.B. Pg. Size: (Dim. or Ac.)

Bounded By: N. S. E. W.

Date	Grantor (From)	Grantee (To)	D.B.	Pg.	Type	W.D.Cons.
3-30-71	HARWELL, JOHN B. SIMPSON, ROBERT H.	SMITH, RAYMOND T.	112	86	W/D	2.50 RETT
5-27-71	Smith, Raymond T.	FRASURE, Johnnie C.	113	400	W/D	24.60 RETT
8-4-89	Linda W. Frasure Frasure, Johnny C. &	Colbert Joseph Jr.	809	264	WD	38.10

City	G.M.D.	L.D.	L.L.	Dimensions	Acreage				
					Return	Deed	Plat	Comp.	Used
		21	1185	125x200					
Subdivision					Block	Lot	Plat Book	Page	
CHEROKEE EST.					C	28	5	157	

Brief Legal Description:



MAP BLOCK PAR SUB  
 Property OLD: 2125 : 008  
 Acquired From:  
 Acct. No. NEW: 2112D [212] Call No


2125		8
Map	Block	Parcel

Date	Grantor (From)	Grantee (To)	D.B.	Pg.	Type	W.D. Cons
2387	Carole N. Christian, John M. +	Fred M. M <sup>c</sup> Awley, Richard H. +	402	569	W	6350

City	G.M.D.	L.D.	L.L.	Dimensions	Acreage				
		21	1185		Return	Deed	Plat	Comp.	Used

Subdivision	Block	Lot	Plat Bk.	Page
Cherokee Est.	C	29	5	157

Brief Legal Description





FD-1

Name On Return: *Asst. Sec. 1*

Photo	Call No.
-------	----------

21-25		8
Map	Block	Parcel

Name On Deed:

Property Address: 1400 WILDWOOD DR.

Property Acquired From:

Acquired By: Deed  Will  Approximate Date Acquired: Recorded Yes  No  D.B.  Pg.  Size: (Dim. or Ac.)


Bounded By: N. S. E. W.

Date	Grantor (From)	Grantee (To)	D.B.	Pg.	Type	W.D.Cons.
4-28-71	HARWELL, JOHN B. SIMPSON, ROBERT H.	SMITH, RAYMOND T.	113	39	w/d	3:00 RETT
9/9/71		CHRISTIAN, JOHN M.	116	220	w/d	22:50 RETT
5-23-86	Christian, John M. 1/2 int.	Christian, Carole A. 1/2 int.	535	332	WD	-0-

City	G.M.D.	L.D.	L.L.	Dimensions	Acreage				
					Return	Deed	Plat	Comp.	Used
		21	1185	100x200					

Subdivision	Block	Lot	Plat Book	Page
CHEROKEE EST.	C	29	5	157

Brief Legal Description:



Property Address:

Acquired From: 1414

Acct. No.

MAP	BLOCK	PAR	SUB
OLD: 2125		009	
NEW: 2112D		2130	Call No


21-25		9
Map	Block	Parcel

Date	Grantor (From)	Grantee (To)	D.B.	Pg.	Type	W.D. Cons
4-83	Size more, Joyce Crow	Size more, Donald E.	248	73	WD	10 <sup>00</sup>
8/17/92	Size more, Donald E.	Johnson, James T. Johnson, James G. & Sandra <sup>m</sup>	1265	135	WD	64 <sup>90</sup>

City	G.M.D.	L.D.	L.L.	Dimensions	Acreage				
					Return	Deed	Plat	Comp.	Used

Subdivision	Block	Lot	Plat Bk.	Page

Brief Legal Description



Name On Return: *J. - ...*

Photo	Call No.
-------	----------

*FD-1*

<i>21-25</i>		<i>9</i>
Map	Block	Parcel

Name On Deed:

Property Address: *1414 WILDWOOD DR.*

Property Acquired From:

Acquired By:	Deed <input type="checkbox"/> Will <input type="checkbox"/>	Approximate Date Acquired:	Recorded Yes <input type="checkbox"/> No <input type="checkbox"/>	D.B. <input type="checkbox"/> Pg. <input type="checkbox"/>	Size: (Dim. or Ac.)
--------------	---	----------------------------	---	--	---------------------


Bounded By: N. S. E. W.

Date	Grantor (From)	Grantee (To)	D.B.	Pg.	Type	W.D. Cons.
<i>9/29/91</i>	<i>—</i>	<i>BARNETT CHARLES R.</i>	<i>116</i>	<i>221</i>	<i>WD</i>	<i>2.00<sup>00</sup> / 2.00<sup>00</sup> RTT</i>
<i>1/72</i>	<i>BARNETT, CHARLES R.</i>	<i>SIZEMORE, DONALD E.</i>	<i>119</i>	<i>405</i>	<i>WD</i>	<i>25<sup>50</sup> -</i>
<i>4-83</i>	<i>Sizemore, Donald E.</i>	<i>Sizemore Joyce Crow</i>	<i>348</i>	<i>72</i>	<i>WD</i>	<i>-0-</i>

City	G.M.D.	L.D.	L.L.	Dimensions	Acreage				
					Return	Deed	Plat	Comp.	Used
		<i>21</i>	<i>1185</i>	<i>110x145 IRR</i>					

Subdivision	Block	Lot	Plat Book	Page
<i>CHEROKEE EST</i>	<i>C</i>	<i>30</i>	<i>5</i>	<i>157</i>

Brief Legal Description:



Property  
Acquired From:  
Acct. No.

OLD: 2125

NEW: 2112D

MAP BLOCK PAR SUB

1010

214


2125		10
Map	Block	Parcel

Date	Grantor (From)	Grantee (To)	D.B.	Pg.	Type	W.D. Cons
10/15/92	Citizens Bank	Murdoch, Donald Eugene	1309	268	WD	169 <sup>90</sup>

City	G.M.D.	L.D.	L.L.	Dimensions	Acreage				
					Return	Deed	Plat	Comp.	Used
		21	1185						

Subdivision	Block	Lot	Plat Bk.	Page
Cherokee Est.	C	31	5	157

Brief Legal Description





Name On Return: *P-3 Acworth, GA*

Photo	Call No.
-------	----------

*FD-1*

<i>21-25</i>		<i>10</i>
Map	Block	Parcel

Name On Deed:

Property Address: *HILLCREST DR.*

Property Acquired From:

Acquired By:	Deed <input type="checkbox"/> Will <input type="checkbox"/>	Approximate Date Acquired:	Recorded Yes <input type="checkbox"/> No <input type="checkbox"/>	D.B. <input type="checkbox"/> Pg. <input type="checkbox"/>	Size: (Dim. or Ac.)
--------------	---	----------------------------	---	--	---------------------


Bounded By:	N.	S.	E.	W.
-------------	----	----	----	----

Date	Grantor (From)	Grantee (To)	D.B.	Pg.	Type	W.D.Cons.
<del>6-7-77</del>	<del>Simpson, Robert H.</del>	<del>Cox, Hughie</del> <del>Robinson, Charles</del>	<del>114</del>	<del>292</del>	<del>W/D</del>	<del>3.00</del> <i>Rebt</i>
10-21-71	Cox, Hughie ETAL	SMITH, JOHN D.	117	372	W/D	25.00
10-2-92	Smith, John D.	Citizens Bank	1222	271	DUP	65.00

City	G.M.D.	L.D.	L.L.	Dimensions	Acreage				
					Return	Deed	Plat	Comp.	Used
		21	1185	149 X 145 112R					

Subdivision	Block	Lot	Plat Book	Page
<i>CHEROKEE EST.</i>	<i>C</i>	<i>31</i>	<i>5</i>	<i>157</i>

Brief Legal Description:



Property	MAP	BLOCK	PAR	SUB
Acquired From:	OLD: 2125		011	
Acct. No.	NEW: 2112D		215	


21-25		11
Map	Block	Parcel

Date	Grantor (From)	Grantee (To)	D.B.	Pg.	Type	W.D. Cons
3-31-89	Michael C. Chisolm, William M. &	Katherine L. Bracewell, Joseph M. &	783	631	WD	65 <sup>00</sup>

City	G.M.D.	L.D.	L.L.	Dimensions	Acreage				
		21	1185		Return	Deed	Plat	Comp.	Used

Subdivision	Block	Lot	Plat Bk.	Page
Cherokee Estates	C	32	5	157

Brief Legal Description



Name On Return:

Photo Call No.

21-25 Map Block Parcel 11

Name On Deed:

Property Address:

Property Acquired From:

Acquired By: Deed Will Approximate Date Acquired: Recorded Yes No D.B. Pg. Size: (Dim. or Ac.)


Bounded By: N. S. E. W.

Date	Grantor (From)	Grantee (To)	D.B.	Pg.	Type	W.D. Cons.
1980	Bridges Jeffrey <sup>Keniston</sup> management, Inc.	Merrill Lunch Relocation <sup>management, Inc.</sup>	285	530	W	11 20
4/29/80	Merrill Lunch Relocation <sup>Judith C.</sup>	Campbell Robert W. & <sup>Judith C.</sup>	285	531	W	11 20
12-30-81	Campbell Robert W. & <sup>Judith C.</sup>	Chisolm, William M. & <sup>Michael C.</sup>	315	340	WD	20 <sup>00</sup>

City	G.M.D.	L.D.	L.L.	Dimensions	Acreage				
					Return	Deed	Plat	Comp.	Used

Subdivision	Block	Lot	Plat Book	Page
Cherokee Est.	C	32	5	157

Brief Legal Description:



Name On Return: *R-3 Acworth, GA*

Photo	Call No.
-------	----------

*FD-1*

<i>21-25</i>		<i>11</i>
Map	Block	Parcel

Name On Deed:


Property Address: *HILLCREST DR.*

Property Acquired From:

Acquired By: Deed  Will  Approximate Date Acquired: Recorded Yes  No  D.B.  Pg.  Size: (Dim. or Ac.)

Bounded By: N. S. E. W.

Date	Grantor (From)	Grantee (To)	D.B.	Pg.	Type	W.D.	Cons.			
<del>7-26-71</del>	<del>HARWELL, JOHN B. SIMPSON, ROBERT H.</del>	<del>SIMPSON HARWELL BUILDERS, INC</del>	<del>112</del>	<del>555</del>	<del>w/d</del>	<del>200</del>	<del>RETT</del>			
8-16-71	S & H.	SOURS, JAMES W.	115	558	w/d	22.90				
9-25-75	SOURS, James W.	BRIDGES, JEFFREY KENISTON	186	403	WD	3802				
City		G.M.D.	L.D.	L.L.	Dimensions	Acreage				
			21	1185	1100X265.114RR	Return	Deed	Plat	Comp.	Used
Subdivision						Block	Lot	Plat Book	Page	
CHEROKEE EST.						C	32	5	157	
Brief Legal Description:										






Name On Return:	MAP BLOCK PAR SUB OLD: 2125	012	FD-1	
Name On Deed:	NEW: 2112D	216	Call No.	12
Property Address:	Property Acquired From:		Map	Block
Acquired By:	Deed Will	Approximate Date Acquired:	Recorded Yes No	D.B. Pg. Size (Dim. or Ac.)
Bounded By:	N.	S.	E.	W.

Date	Grantor (From)	Grantee (To)	D.B.	Pg.	Type	W.D. Cons.
<del>9/6/74</del>	<del>Chambley, Susie E.</del>	<del>Kuypers, Arnold</del>	169	427	W	3450
1977	Kuypers, Arnold	LEE, Violet M.	212	208	W	350

City	G.M.D.	L.D.	L.L.	Dimensions	Acreage				
					Return	Deed	Plat	Comp.	Used

Subdivision	Block	Lot	Plat Book	Page
Cherokee Est.	C	33	5	157

Brief Legal Description:



FD-1

Name On Return: ~~R-3~~ Aswenth, G.

Name On Deed:

Photo	Call No.
-------	----------

21-25		12
Map	Block	Parcel

Property Address: HILLREST DR.

Property Acquired From:

Acquired By: Deed  Will  Approximate Date Acquired: Recorded Yes  No  D.B.  Pg.  Size: (Dim. or Ac.)


Bounded By: N. S. E. W.

Date	Grantor (From)	Grantee (To)	D.B.	Pg.	Type	W.D.Cons.
<del>6-11-71</del>	<del>SIMPSON, F. H.</del>	<del>YOUNG, MAYNARD E. JR.</del>	<del>114</del>	<del>145</del>	<del>W/D</del>	<del>3.00</del>
<del>9/2/71</del>		<del>CHAMBLEY, WALTER G.</del>	<del>116</del>	<del>153</del>	<del>W/D</del>	<del>24.20</del>
11/72	Chambley, Walter G.	Chambley, Susie E.	132	607	WD	

City	G.M.D.	L.D.	L.L.	Dimensions	Acreage				
					Return	Deed	Plat	Comp.	Used
		21	1185	100 X 258.7 IRR					

Subdivision	Block	Lot	Plat Book	Page
CHEROKEE EST	C	33	5	157

Brief Legal Description:



Name On Return: 14-3 WA		MAP BLOCK PAR SUB OLD: 2125	013	FD-1	
Name On Deed:		NEW: 2112D	217to	Call No	21-25
					13
				Map	Block Parcel

Property Address: HILLCREST DR.	Property Acquired From:
---------------------------------	-------------------------

Acquired By:	Deed Will	Approximate Date Acquired:	Recorded Yes No	D.B. Pg.	Size: (Dim. or Ac.)
--------------	-----------	----------------------------	-----------------	----------	---------------------


Bounded By:	N.	S.	E.	W.
-------------	----	----	----	----

Date	Grantor (From)	Grantee (To)	D.B.	Pg.	Type	W.D.Cons.
			<del>116</del>	<del>249</del>	w/o	
9/17/71		WRAKE, ROBERT E.	116	249	w/o	22.90 <sup>00</sup> EST

City	G.M.D.	L.D.	L.L.	Dimensions	Acreage				
					Return	Deed	Plat	Comp.	Used
		21	1185	100 X 252.3 IRR					

Subdivision	Block	Lot	Plat Book	Page
CHEROKEE EST.	C	34	5	157

Brief Legal Description:




MAP BLOCK PAR SUB

FD1

Name On Return:	OLD: 2125	014		21-25		14
Name On Deed:	NEW: 2112D	21870	Call No.	Map	Block	Parcel
Property Address:	Property Acquired From:					
Acquired By:	Deed Will	Approximate Date Acquired:	Recorded Yes No	D.B. Pg.	Size: (Dim. or Ac.)	
Bounded By:	N.	S.	E.	W.		

Date	Grantor (From)	Grantee (To)			D.B.	Pg.	Type	W.D. Cons.
10-3-77	Henry, T. Jane	MORGANSTERN	Timothy J. +	Susan J.	226	779	W	8 <sup>10</sup>
2/4/81	MORGANSTERN, SUSAN	Timothy +	Philip C. +	RUTH F.	299	199	W	28 <sup>20</sup>
City		G.M.D.	L.D.	L.L.	Dimensions			Acreage
					Return	Deed	Plat	Comp. Used
Subdivision					Block	Lot	Plat Book	Page
CHEROKEE EST					C	35		
Brief Legal Description:								





Name On Return: *R-3*  
*MARIE H A, GA*

Name On Deed:

Photo      Call No.

*FD-1*

*21-25*      *14*

Map      Block      Parcel

Property Address: *HILLCREST DR.*

Property Acquired From:

Acquired By: Deed  Will  Approximate Date Acquired: Recorded Yes  No  D.B.  Pg.  Size: (Dim. or Ac.)


Bounded By: N.      S.      E.      W.

Date	Grantor (From)	Grantee (To)	D.B.	Pg.	Type	W.D.Cons.
<i>3-29-71</i>	<del>HARWELL, JOHN B</del> <i>SIMPSON, ROBERT H.</i>	<i>SIMPSON-HARWELL BUILDERS INC.</i>	<i>112</i>	<i>57</i>	<i>w/d</i>	<i>2.50 RETT</i>
<i>7/13/71</i>		<del>DONALD W</del> <i>BOOTH, GEORGE W.</i>	<i>114</i>	<i>629</i>	<i>w/d</i>	<i>24.20 RETT</i>
<i>8/72</i>	<i>Henry, Dewey L.</i>	<i>Henry, T. JANE</i>	<i>130</i>	<i>206</i>	<i>WD</i>	

City	G.M.D.	L.D.	L.L.	Dimensions	Acreage				
					Return	Deed	Plat	Comp.	Used
		<i>21</i>	<i>1185</i>	<i>100 X 245.9 1PR</i>					

Subdivision	Block	Lot	Plat Book	Page
<i>CHEROKEE EST.</i>	<i>C</i>	<i>35</i>	<i>5</i>	<i>157</i>

Brief Legal Description:



Name On Return:	MAP: OLD: 2125	BLOCK	PAR: 015	SUB:	21-25		15
Name On Deed:	NEW: 2112D		Photo: 21-9	Call No.:	Map	Block	Parcel
Property Address:	Property Acquired From:						
Acquired By:	Deed Will	Approximate Date Acquired:	Recorded Yes No	D.B. Pg.	Size: (Dim. or Ac.)		
Bounded By:	N.	S.	E.	W.			

Date	Grantor (From)	Grantee (To)	D.B.	Pg.	Type	W.D. Cons.
12-14-77	BAREFIELD, LARRY CARNEY	ZIMMERMAN, RALPH R. & DOROTHY I.	230	777	W	390
2-28-79	Zimmerman, Dorothy I. & Ralph R.	Rebecca Ann Jackman, Joe Charles	257	502	WD	850
5-27-87	Rebecca Ann Jackman, Joe Charles	COPPEL, Michael A.	132	89	W	6400

City	G.M.D.	L.D.	L.L.	Dimensions	Acreage				
					Return	Deed	Plat	Comp.	Used
		21	1185						

Subdivision	Block	Lot	Plat Book	Page
CHEROKEE EST.	C	36	5	157

Brief Legal Description:

10-2011

FD-1

Name On Return: *R-3 Acworth, GA.*

Photo	Call No.
-------	----------

<i>21-25</i>		<i>15</i>
Map	Block	Parcel

Name On Deed:

Property Address: *HILLCREST DR.*

Property Acquired From:

Acquired By:	Deed <input type="checkbox"/> Will <input type="checkbox"/>	Approximate Date Acquired:	Recorded Yes <input type="checkbox"/> No <input type="checkbox"/>	D.B. <input type="checkbox"/> Pg. <input type="checkbox"/>	Size: (Dim. or Ac.)
--------------	---	----------------------------	---	--	---------------------


Bounded By:	N.	S.	E.	W.
-------------	----	----	----	----

Date	Grantor (From)	Grantee (To)	D.B.	Pg.	Type	W.D.Cons.
<i>3-29-71</i>	<i>HARWELL, JOHN B. SIMPSON, ROBERT H.</i>	<i>SIMPSON-HARWELL BUILDINGS INC</i>	<i>112</i>	<i>55</i>	<i>w/d</i>	<i>2.50 RETT</i>
<i>6-10-71</i>	<i>SIMPSON-HARWELL BLD. INC.</i>	<i>KRAMER, ROBT. L.</i>	<i>114</i>	<i>268</i>	<i>w/o</i>	<i>23.90</i>
<i>7/22/77</i>	<i>SANDRA MARGO HOGAN KRAMER, ROBERT L.</i>	<i>BARFIELD LARRY CARNEY</i>	<i>222</i>	<i>476</i>	<i>W</i>	<i>36.00</i>

City	G.M.D.	L.D.	L.L.	Dimensions	Acreage				
					Return	Deed	Plat	Comp.	Used
		<i>21</i>	<i>1185</i>	<i>100 x 239.5 1RR</i>					

Subdivision	Block	Lot	Plat Book	Page
<i>CHEROKEE EST.</i>	<i>C</i>	<i>36</i>	<i>5</i>	<i>157</i>

Brief Legal Description:



Name On Return: <i>R-3 ACU</i>	MAP BLOCK PAR SUB OLD: 2125 NEW: 2112D	016		<i>FD-1</i>	21-25		16
Name On Deed:		220:10	Call No.		Map	Block	Parcel

Property Address: <i>HILLCREST DR.</i>	Property Acquired From:				
Acquired By:	Deed Will	Approximate Date Acquired:	Recorded Yes No	D.B. Pg.	Size: (Dim. or Ac.)
Bounded By:	N.	S.	E.	W.	

Date	Grantor (From)	Grantee (To)	D.B.	Pg.	Type	W.D. Cons.
<del>5-6-71</del>	<del>HARDWELL, JOHN B.</del> <del>SIMPSON, ROBERT H.</del>	<del>TERRELL, BOBBY L. &amp;</del> <del>LOREN, ERNEST</del>	<del>113</del>	<del>78</del>	<del>W/D</del>	<del>3.02</del>
10-12-71	TERRELL, BOBBY L. ETAL	HALL, LARRY R.	117	157	W/D	27.50 RETT

City	G.M.D.	L.D.	L.L.	Dimensions	Acreage				
					Return	Deed	Plat	Comp.	Used
		21	1185	100 x 233.4 1RR					

Subdivision	Block	Lot	Plat Book	Page
CHEROKEE EST.	C	37	5	157

Brief Legal Description:

104



Name On Return: <del>R-S</del> <i>MAHONEY</i>	MAP BLOCK PAR SUB OLD: 2125 NEW: 2112D	017			
Name On Deed:		2210to	Call No.		
Property Address: <i>HILLCREST DR.</i>			Property Acquired From:		
Acquired By:	Deed Will	Approximate Date Acquired:	Recorded Yes No	D.B. Pg.	Size (Dim. or Ac.)
Bounded By:	N.	S.	E.	W.	

**FD-1**


<i>21-25</i>		<i>17</i>
Map	Block	Parcel

Date	Grantor (From)	Grantee (To)	D.B.	Pg.	Type	W.D. Cons.
<i>7/6/91</i>		<i>TYSON, DONALD J.</i>	<i>115</i>	<i>207</i>	<i>w/d</i>	<i>—</i>
<i>12/1/71</i>	<i>TYSON, DONALD J.</i>	<i>MOBLEY, JAMES LEO JR.</i>	<i>118</i>	<i>586</i>	<i>w/d</i>	<i>26<sup>90</sup></i>

City	G.M.D.	L.D.	L.L.	Dimensions	Acreage				
					Return	Deed	Plat	Comp.	Used
		<i>21</i>	<i>1120 1185</i>	<i>100 x 223.9</i>					

Subdivision	Block	Lot	Plat Book	Page
<i>CHEROKEE EST.</i>	<i>C</i>	<i>38</i>	<i>5</i>	<i>157</i>

Brief Legal Description:



FD-1 ✓


Name On Return: R-3	MAP BLOCK PAR SUB	OLD: 2125	018	
		NEW: 2112D.	222to	Call No.
Name On Deed:			21-25	18
Property Address: HILLCREST DR.	Property Acquired From:		Map	Block
Acquired By:	Deed Will	Approximate Date Acquired:	Recorded Yes No	D.B. Pg. Size: (Dim. or Ac.)
Bounded By:	N.	S.	E.	W.

Date	Grantor (From)	Grantee (To)	D.B.	Pg.	Type	W.D.Cons.
7/8/71		TYSON, DONALD J.	115	209	WD	-
12/1/71	TYSON, DONALD J.	MOBLEY, JAMES LEO, JR.	118	586	WD	

City	G.M.D.	L.D.	L.L.	Dimensions	Acreage				
					Return	Deed	Plat	Comp.	Used
		21	1120	133x210.1 1RR					

Subdivision	Block	Lot	Plat Book	Page
CHEROKEE EST	C	39	5	157

Brief Legal Description:



Name On <i>R-3</i>		MAP	BLOCK	PAR	SUB	<b>FD-1</b>		
Return: <i>Marietta GA.</i>		OLD: 2125		019		21-25		19
Name On Deed:		NEW: 2112D		2230	Call No.	Map	Block	Parcel


Property Address: <i>HILLCREST DR.</i>				Property Acquired From:			
Acquired By:	Deed <input type="checkbox"/> Will <input type="checkbox"/>	Approximate Date Acquired:	Recorded Yes <input type="checkbox"/> No <input type="checkbox"/>	D.B. <input type="checkbox"/>	Pg. <input type="checkbox"/>	Size: (Dim. or Ac.)	
Bounded By:	N.	S.	E.	W.			

Date	Grantor (From)	Grantee (To)	D.B.	Pg.	Type	W.D.Cons.
<i>8/72</i>	<i>Smith, Raymond T.</i>	<i>Hewitt,</i>				
<i>8/15/72</i>	<i>Smith, Raymond T.</i>	<i>Hewitt, Troy A</i>	<i>129</i>	<i>404</i>	<i>W/D</i>	<i>28.50</i>

City	G.M.D.	L.D.	L.L.	Dimensions	Acreage				
					Return	Deed	Plat	Comp.	Used
		<i>31</i>	<i>1120</i>	<i>165 x 200 1RR</i>					

Subdivision	Block	Lot	Plat Book	Page
<i>CHEROKEE EST.</i>	<i>C</i>	<i>40</i>	<i>5</i>	<i>157</i>

Brief Legal Description:




Name On Return: <i>P-3</i>	MAP BLOCK PAR SUB	FD-1
Return: <i>MAK T &amp; W</i>	OLD: 2125	020
Name On Deed:	NEW: 2112D	2125
	224 to Call No	Map Block Parcel
		20

Property Address: <i>HILLCREST DR.</i>	Property Acquired From:			
Acquired By: Deed Will	Approximate Date Acquired:	Recorded Yes No	D.B. Pg.	Size: (Dim. or Ac.)
Bounded By: N.	S.	E.	W.	

Date	Grantor (From)	Grantee (To)	D.B.	Pg.	Type	W.D.Cons.
<i>8/15/72</i>	<i>SMITH, Raymond T.</i>	<i>Hewitt, Troy A.</i>	<i>129</i>	<i>404</i>	<i>WD</i>	<i>—</i>

City	G.M.D.	L.D.	L.L.	Dimensions	Acreage				
					Return	Deed	Plat	Comp.	Used
		<i>21</i>	<i>1120</i>	<i>110 x 200</i>					
Subdivision					Block	Lot	Plat Book	Page	
<i>CHERDKEE EST.</i>					<i>C</i>	<i>41</i>	<i>5</i>	<i>157</i>	

Brief Legal Description:





Name On Return:

MAP	BLOCK	PAR	SUB
OLD: 2125		021	
NEW: 2112D		Photo	Coil No.
		225	

**FD-1**

2/25		21
Map	Block	Parcel

Name On Deed:

Property Address:

Property Acquired From:

Acquired By:	Deed Will	Approximate Date Acquired:	Recorded Yes No	D.B. Pg.	Size (Dim. or Ac.)
--------------	-----------	----------------------------	-----------------	----------	--------------------


Bounded By:	N.	S.	E.	W.
-------------	----	----	----	----

Date	Grantor (From)	Grantee (To)	D.B.	Pg.	Type	W.D. Cons.
8/1/83	<i>divian</i> Patterson, Lynn H. &	Clarise W. Crane, Charles E., Jr. &	K46	672	w/d	7.00
1-12-88	Crane, Charles E., Jr.	Crane, Clarise W.	689	642	WD	0

City	G.M.D.	L.D.	L.L.	Dimensions	Acreage				
					Return	Deed	Plat	Comp.	Used
		21	1120	110 X 200					
Subdivision					Block	Lot	Plat Book	Page	
Cherokee Est.					C	42	5	157	

Brief Legal Description:

*See 2nd Card*



Name On Return: AS  
Acquis 7/1/71

Photo	Call No.
-------	----------

21-25		21
Map	Block	Parcel

Name On Deed:

Property Address: HILLCREST DR.

Property Acquired From:

Acquired By: Deed  Will  Approximate Date Acquired: Recorded Yes  No  D.B.  Pg.  Size: (Dim. or Ac.)


Bounded By: N. S. E. W.

Date	Grantor (From)	Grantee (To)	D.B.	Pg.	Type	W.D.Cons.
3-22-71	HARWELL, JOHN B. SIMPSON, ROBERT H.	ROYAL CASTLE HOMES, INC.	112	69	w/d	2.00 RETT
7-1-71		NEESE WADE	114	517	w/d	24.50 RETT
7/12/72	Neese Wade	Patterson, Vivian M. Patterson, Lynn A. &	127	660	w/d	1.00

City	G.M.D.	L.D.	L.L.	Dimensions	Acreage				
					Return	Deed	Plat	Comp.	Used
		21	1120	110 X 200					

Subdivision	Block	Lot	Plat Book	Page
CHEROKEE EST.	C	42	5	157

Brief Legal Description:



Name On ~~83~~  
Return: ~~AGC...~~  
Name On  
Deed:

MAP BLOCK PAR SUB  
 OLD: 2125  
 NEW: 2112D  
 226 to Call No.

FD-1  
 21-25  
 22  
 Map Block Parcel

Property Address: HILLCREST DR. Property Acquired From:

Acquired By: Deed Will Approximate Date Acquired: Recorded Yes No D.B. Pg. Size: (Dim. or Ac.)


Bounded By: N. S. E. W.

Date	Grantor (From)	Grantee (To)	D.B.	Pg.	Type	W.D. Cons.
3-22-71	HARWELL, JOHN B. SIMPSON, ROBERT H.	ROYAL CASTLE HOMES INC.	112	72	w/d	2.00 RTT
7-12-71		VAN, LINDA S. & ERIC L.	114	576	w/d	24.00 RTT
12-6-76	VAN, Eric L. & Linda S.	Barbara J. Masters, George A.	208	570	W	3250

City	G.M.D.	L.D.	L.L.	Dimensions	Acreage				
					Return	Deed	Plat	Comp.	Used
		21	1120	110x260					

Subdivision	Block	Lot	Plat Book	Page
CHEROKEE EST.	C	43	5	157

Brief Legal Description:




Property Acquired From:
Acct. No.

Photo	Call No
-------	---------

21N12D		227
Map	Block	Parcel

Date	Grantor (From)	Grantee (To)	D.B.	Pg.	Type	W.D. Cons
7/28/99	CHEEK, CAROL L. & TOMMY E.	JONES, EMMA LEE & JAMES WALTER E.	3757	200	W/D	103.90

City	G.M.D.	L.D.	L.L.	Dimensions	Acreage				
					Return	Deed	Plat	Comp.	Used
		21	1120	110 X 200					
Subdivision					Block	Lot	Plat Bk.	Page	
CHEROKEE EST.					C	44	5	157	
Brief Legal Description									





Name On Return: <i>R-3</i>	MAP BLOCK PAR SUB OLD: 2125 NEW: 2112D	023		<i>FD1</i>
Name On Deed:		227. to	Call No.	
				21-25
				23
				Map
				Block
				Parcel

Property Address: <i>HILLCREST DR.</i>	Property Acquired From:				
Acquired By:	Deed Will	Approximate Date Acquired:	Recorded Yes No	D.B. Pg.	Size: (Dim. or Ac.)
Bounded By:	N.	S.	E.	W.	

Date	Grantor (From)	Grantee (To)	D.B.	Pg.	Type	W.D. Cons.
4-27-71	<i>HARWELL, JOHN B. SIMPSON, ROBERT H.</i>	<i>GINN, THOMAS M.</i>	113	36	w/d	3.00 RETT
5/18/73	<i>Ginn, Thomas M.</i>	<i>Woody, Leonard Lance, Jr.</i>	142	322	w/d	27.90
11-14-75	<i>Woody, Leonard Lance Jr.</i>	<i>CHEEK, TOMMY + CAROL L.</i>	189	165	w/d	4.00
	City	G.M.D.	L.D.	L.L.	Dimensions	Acreage
			21	1120	110 X 200	Return Deed Plat Comp Used
	Subdivision	Block	Lot	Plat Book	Page	
	<i>CHEROKEE EST</i>	<i>C</i>	<i>44</i>	<i>5</i>	<i>157</i>	
Brief Legal Description:						



Name On Return: <i>R-3</i>	MAP BLOCK PAR SUB OLD: 2125 NEW: 2112D	024		<i>FD-1</i>	<i>21-25</i>		<i>24</i>
Name On Deed:		228:to	Call No.		Map	Block	Parcel


Property Address: <i>HILLCREST DR.</i>	Property Acquired From:			
Acquired By: Deed <input type="checkbox"/> Will <input type="checkbox"/>	Approximate Date Acquired:	Recorded Yes <input type="checkbox"/> No <input type="checkbox"/>	D.B. <input type="checkbox"/> Pg. <input type="checkbox"/>	Size: (Dim. or Ac.)
Bounded By: N.	S.	E.	W.	

Date	Grantor (From)	Grantee (To)	D.B.	Pg.	Type	W.D.Cons.
<i>4-27-71</i>	<i>HARWELL, JOHN B. SIMPSON, ROBERT H.</i>	<i>GINN, THOMAS M.</i>	<i>113</i>	<i>31</i>	<i>w/d</i>	<i>3.00 3.00 RETT</i>
<i>1-19-72</i>	<i>Ginn, Thomas M.</i>	<i>Armento, Charles R.</i>	<i>130</i>	<i>1/13</i>	<i>w/d</i>	<i>22.90</i>
<i>6/21/78</i>	<i>Armento, Charles Ronald</i>	<i>Armento, Bonnitta</i> <i>Lopinda</i>	<i>142</i>	<i>3/4</i>	<i>w/d</i>	<i>—</i>

City	G.M.D.	L.D.	L.L.	Dimensions	Acreage				
					Return	Deed	Plat	Comp.	Used
		<i>21</i>	<i>1120</i>	<i>110 x 204.7 1ER</i>					

Subdivision	Block	Lot	Plat Book	Page
<i>CHEROKEE EST</i>	<i>C</i>	<i>45</i>	<i>5</i>	<i>157</i>

Brief Legal Description:



Name On Return: <i>P-3</i>	MAP OLD: 2125	BLOCK	PAR 025	SUB	<i>FD-1</i>		
Name On Deed:	NEW: 2112D		229		21-25		25
					Map	Block	Parcel


Property Address: <i>HILLCREST DR.</i>	Property Acquired From:			
Acquired By: Deed <input type="checkbox"/> Will <input type="checkbox"/>	Approximate Date Acquired:	Recorded Yes <input type="checkbox"/> No <input type="checkbox"/>	D.B. <input type="checkbox"/> Pg. <input type="checkbox"/>	Size: (Dim. or Ac.)
Bounded By: N.	S.	E.	W.	

Date	Grantor (From)	Grantee (To)	D.B.	Pg.	Type	W.D.Cons.
3-30-71	<i>HARWELL, JOHN B.</i> <i>SIMPSON, ROBERT H.</i>	<i>BLACKMON, WINSON J.</i> <i>ROGERS, ERNEST H.</i>	112	90	w/d	2.50 RETT
<i>8/27/71</i>		<i>SHERILL K.</i> <i>SEARS, THOMAS A. C.</i>	116	48	w/d	<i>8.00</i> 23. RETT
7-6-76	<i>D.A.C.</i>	<i>Eller, Guy G.</i>	201	716	7C	—

City	G.M.D.	L.D.	L.L.	Dimensions	Acreage				
					Return	Deed	Plat	Comp.	Used
		21	1120	110X129.3					

Subdivision	Block	Lot	Plat Book	Page
<i>CHEROKEE EST.</i>	<i>C</i>	<i>46</i>	<i>5</i>	<i>157</i>

Brief Legal Description:



MAP BLOCK PAR SUB		FD-1			
Name On Return:	OLD: 2125	027		2125	27
Name On Deed:	NEW: 2112D	280310	Call No.	Map	Block Parcel


Property Address:		Property Acquired From:			
Acquired By:	Deed Will	Approximate Date Acquired:	Recorded Yes No	D.B. Pg.	Size: (Dim. or Ac.)
Bounded By:	N.	S.	E.	W.	

Date	Grantor (From)	Grantee (To)	D.B.	Pg.	Type	W.D. Cons.
2/2/76	Jennifer Gamett Clark John R.	Berens, Frederick W. Inc.	195	295	Under power	50 <sup>80</sup>
5-30-77	Berens, Frederick W. Inc.	Blumenberg, Jeffrey Lynn	219	66	QCD	30 <sup>50</sup>
7-6-79	Blumenberg, Jeffrey Lynn	Mc Namee John P.	266	136	WD	6 <sup>50</sup>

City	G.M.D.	L.D.	L.L.	Dimensions	Acreage				
		21	1120		Return	Deed	Plat	Comp.	Used

Subdivision	Block	Lot	Plat Book	Page
Cherokee Est.	C	48	5	157

Brief Legal Description:





Name On Return: *P-3*  
 Name On Deed: *MARIETTA, GA*

Photo      Call No.

*FD-1*  
 21-25      27  
 Map      Block      Parcel


Property Address: *OAKMONT DR.*

Property Acquired From:

Acquired By:      Deed Will      Approximate Date Acquired:      Recorded Yes No      D.B. Pg.      Size: (Dim. or Ac.)

Bounded By:      N.      S.      E.      W.

Date	Grantor (From)	Grantee (To)				D.B.	Pg.	Type	W.D. Cons.	
10-22-71	SIMPSON - HARWELL	SANDMANN, JOHN D.				117	388	1/10	2 <sup>nd</sup> EXT	
1972	Keeter, G.L.	Kee-Well Enterprises, Inc.				130	457	10/10	—	
3/73	Kee-Well Ent.	Clark, John R.				138	171	W		
City		G.M.D.	L.D.	L.L.	Dimensions	Acreage				
			21	1120	110 X 225 IRR	Return	Deed	Plat	Comp.	Used
Subdivision						Block	Lot	Plat Book	Page	
CHEROKEE EST						C	48	5	157	
Brief Legal Description:										




Name On Return:	MAP BLOCK	PAR SUB	21-25		26
Name On Deed:	OLD: 21-25	026 Photo Call No	Map	Block	Parcel
Property Address:	NEW: 21-12D	231	Property Acquired From:		
Acquired By:	Deed Will	Approximate Date Acquired:	Recorded Yes No	D.B. Pg.	Size: (Dim. or Ac.)
Bounded By:	N.	S.	E.	W.	

Date	Grantor (From)	Grantee (To)	D.B.	Pg.	Type	W.D. Cons.
9-1-81	Kincaid, John Milo & Paula	Morgan, Jack L. & Isolde	316	501	WD	20 <sup>20</sup>

City	G.M.D.	L.D.	L.L.	Dimensions	Acreage					
		21	1120	202 x 173	IRR	Return	Deed	Plat	Comp.	Used
Subdivision					Block	Lot	Plat Book	Page		
Cherokee Est.					C	47	5	157		

Brief Legal Description:



FD-1

Name On Return: *R-3*  
*MARIE HAGA*

Photo	Call No.
-------	----------

21-25		26
Map	Block	Parcel

Name On Deed:


Property Address: *OAKMONT DR.*

Property Acquired From:

Acquired By:	Deed <input type="checkbox"/> Will <input type="checkbox"/>	Approximate Date Acquired:	Recorded Yes <input type="checkbox"/> No <input type="checkbox"/>	D.B. <input type="checkbox"/> Pg. <input type="checkbox"/>	Size: (Dim. or Ac.)
--------------	---	----------------------------	---	--	---------------------

Bounded By:	N.	S.	E.	W.
-------------	----	----	----	----


Date	Grantor (From)	Grantee (To)	D.B.	Pg.	Type	W.D. Cons.					
10-22-71	<i>SIMPSON-HARWELL Inc.</i>	<i>SANDMANN, JOHN D. Anne</i>	117	388	<i>W/10</i>	<i>2<sup>00</sup> Ret</i>					
<del>11-22-72</del>	<del><i>Kee-Vell Enterprises, Anne</i></del>	<del><i>McCord, Harold Edwin + Paula</i></del>	<del>134</del>	<del>432</del>	<del><i>W/15</i></del>	<del><i>3/20</i></del>					
<sup>1-16-</sup> 1974	<i>McCord, Harold Edwin +</i>	<i>Kincaid, John Milo +</i>	156	246	<i>W</i>	<i>1<sup>00</sup></i>					
City		G.M.D.	L.D.	L.L.	Dimensions		Acreage				
			21	1120	202 X 173 1RR		Return	Deed	Plat	Comp.	Used
Subdivision							Block	Lot	Plat Book	Page	
<i>CHEROKEE EST.</i>							<i>C</i>	<i>47</i>	<i>5</i>	<i>157</i>	
Brief Legal Description:											



Name On Return: <i>P-3</i>	MAP BLOCK PAR SUB OLD: 2125	030	<i>FD-1</i>	
Name On Deed: <i>MAE</i>	NEW: 2112D	23200	Call No.	
		21-25	Block	30
		Map	Block	Parcel

Property Address: <i>OAKMONT DR.</i>	Property Acquired From:			
Acquired By: Deed <input type="checkbox"/> Will <input type="checkbox"/>	Approximate Date Acquired:	Recorded Yes <input type="checkbox"/> No <input type="checkbox"/>	D.B. <input type="checkbox"/> Pg. <input type="checkbox"/>	Size: (Dim. or Ac.)
Bounded By: N. <input type="checkbox"/>	S. <input type="checkbox"/>	E. <input type="checkbox"/>	W. <input type="checkbox"/>	

Date	Grantor (From)	Grantee (To)	D.B.	Pg.	Type	W.D.Cons.
<i>11-17-11</i>	<i>SANDMANN, JOHN D.</i>	<i>RING, JAMES L.</i>	<i>118</i>	<i>244</i>	<i>w/d</i>	<i>26.90 RET</i>
<i>8/28/76</i>	<i>Ring, James L.</i>	<i>RING, MARIE</i>	<i>203</i>	<i>569</i>	<i>w/d</i>	<i>-</i>
<i>10/29/68</i>	<i>Ring, Marie</i>	<i>Carson, Marie A. Ring</i>	<i>3362</i>	<i>349</i>	<i>a/c</i>	<i>-D-</i>
	City	G.M.D.	L.D.	L.L.	Dimensions	Acreage
			<i>21</i>	<i>1120</i>	<i>125x203 1RR</i>	Return Deed Plat Comp Used
	Subdivision	Block	Lot	Plat Book	Page	
	<i>CHEROKEE EST</i>	<i>K</i>	<i>134</i>	<i>5</i>	<i>157</i>	
Brief Legal Description:						






Name On Return:	MAP BLOCK PAR SUB OLD: 2125	029		21-25		29
Name On Deed:	NEW: 2112D	233	Call No	Map	Block	Parcel
Property Address:			Property Acquired From:			
Acquired By:	Deed Will	Approximate Date Acquired:	Recorded Yes No	D.B. Pg.	Size: (Dim. or Ac.)	
Bounded By:	N.	S.	E.	W.		

Date	Grantor (From)	Grantee (To)	D.B.	Pg.	Type	W.D.Cons.
9-28-79	Blum, Gregory W.	Miller, John Hoyt.	272	702	QCD	-0-
8/80	MILLER, JOHN HOYT	SPEER, JOSEPH C.	291	277	W	9 <sup>60</sup>
7-27-84	Speer, Joseph C.	Williams, Sylvia H.	413	529	WD	17 <sup>00</sup>

City	G.M.D.	L.D.	L.L.	Dimensions	Acreage				
		21	1120		Return	Deed	Plat	Comp.	Used

Subdivision	Block	Lot	Plat Book	Page
Cherokee Est.	K	135	5	157

Brief Legal Description:



Name On Return:

Name On Deed:

Photo	Call No.

21-25		29
Map	Block	Parcel

Property Address:

Property Acquired From:

Acquired By:	Deed _____ Will _____	Approximate Date Acquired:	Recorded Yes _____ No _____	D.B. _____ Pg. _____	Size: (Dim. or Ac.)
--------------	-----------------------	----------------------------	-----------------------------	----------------------	---------------------


Bounded By:	N.	S.	E.	W.
-------------	----	----	----	----

Date	Grantor (From)	Grantee (To)	D.B.	Pg.	Type	W.D. Cons.
9/2/77	1st Nat'l Bank	Shaw, David L.	<del>228</del>	<del>682</del>	QC	—
12-29-78	Shaw, David L. & Kristina	Clay, Jack Jr.	253	630	WD	35 <sup>90</sup>
8-24-79	Clay, Jack Jr.	Blum, Gregory W. & John Moyt Miller	269	507	WD	6 <sup>10</sup>

City	G.M.D.	L.D.	L.L.	Dimensions	Acreage				
					Return	Deed	Plat	Comp.	Used
		21	1120						

Subdivision	Block	Lot	Plat Book	Page
Cherokee Est.	K	135	5	157

Brief Legal Description:



FD-1  
 21-25      29  
 Map      Block      Parcel

Name On Return: *R-3 Acworth, Ga.*  
 Name On Deed:

Photo      Call No.

Property Address: *OAKMONT DR.*

Property Acquired From:

Acquired By: Deed  Will  Approximate Date Acquired: Recorded Yes  No  D.B.  Pg.  Size: (Dim. or Ac.)


Bounded By: N.      S.      E.      W.

Date	Grantor (From)	Grantee (To)	D.B.	Pg.	Type	W.D. Cons.
<i>1-24-71</i>	<i>HARWELL, JOHN B. SIMPSON, ROBERT H.</i>	<i>SANDMANN, JOHN D.</i>	<i>111</i>	<i>151</i>	<i>W/D</i>	<i>2<sup>50</sup> RET</i>
<i>5-8-71</i>	<i>SANDMANN, JOHN D.</i>	<i>QUAIF, ALAN S.</i>	<i>225</i>	<i>268</i>	<i>W/D</i>	<i>—</i>
<i>9-2-77</i>	<i>QUAIF, ALAN S.</i>	<i>Shaw, David L. &amp; Kristina</i>	<i>225</i>	<i>268</i>	<i>WD</i>	<i>29<sup>00</sup></i>

City	G.M.D.	L.D.	L.L.	Dimensions	Acreage				
					Return	Deed	Plat	Comp.	Used
		<i>21</i>	<i>1120</i>	<i>100x200</i>					

Subdivision	Block	Lot	Plat Book	Page
<i>CHEROKEE EST.</i>	<i>K</i>	<i>135</i>	<i>5</i>	<i>157</i>

Brief Legal Description:




FD-1

Name On Return: <i>R-3 ACU</i>	MAP _____ BLOCK _____	PAR 028	SUB _____	21-25	28	
Name On Deed:	OLD: 2125	NEW: 2112D	234 <sup>10</sup>	Map	Block	Parcel
Property Address: <i>OAKMONT DR.</i>			Property Acquired From:			
Acquired By:	Deed _____ Will _____	Approximate Date Acquired:	Recorded Yes _____ No _____	D.B. _____ Pg. _____	Size: (Dim. or Ac.)	
Bounded By:	N.	S.	E.	W.		

Date	Grantor (From)	Grantee (To)	D.B.	Pg.	Type	W.D. Cons.
2-15-71	HARWELL, JOHN B. SIMPSON, ROBERT H.	GOODMAN, HARLEY W.	111	266	w/d	2.50 RETT
5-17-71	GOODMAN, HARLEY W.	ROBBINS, ALAN NEAL	113	252	w/d	23.00 RETT
5-13-72	Robbins, Alan Neal	James, Robert B. & <i>Ad. e. a. r. g. i.</i>	125	183	w/d	3.50

City	G.M.D.	L.D.	L.L.	Dimensions	Acreage				
					Return	Deed	Plat	Comp.	Used
		21	1120	100 X 200					
Subdivision				Block	Lot	Plat Book	Page		
CHEROKEE EST.				K	136	5	157		
Brief Legal Description:									






Property Acquired From:	MAP	BLOCK	PAR	SUB	21-24	Block	50	Parcel
	OLD: 2124		050					
Acct. No.			Photo	Call No				
	NEW: 2112D		235					

Date	Grantor (From)	Grantee (To)	D.B.	Pg.	Type	W.D. Cons
10-83	Watson, Harold Jr. <sup>Phyllis</sup>	Nease, Irene M.	369	84	WD	30. <sup>50</sup>
10-29-84	Nease, Irene M.	Nease, Edwin C.	426	231	WD	13 <sup>50</sup>
12-4-87	Nease, Edwin C.	Hosch, John N.	679	149	WD	50 <sup>00</sup>

City	G.M.D.	L.D.	L.L.	Dimensions	Acreage				
					Return	Deed	Plat	Comp.	Used
		21	119						

Subdivision	Block	Lot	Plat Bk.	Page
Tyson Estates	H	1	5	58

Brief Legal Description



FD-1

Name On Return:

Photo	Call No.

21-24		50
Map	Block	Parcel

Name On Deed:

Property Address:

Property Acquired From:

Acquired By:	Deed Will	Approximate Date Acquired:	Recorded Yes No	D.B. Pg.	Size (Dim. or Ac.)
--------------	-----------	----------------------------	-----------------	----------	--------------------


Bounded By:	N.	S.	E.	W.
-------------	----	----	----	----

Date	Grantor (From)	Grantee (To)	D.B.	Pg.	Type	W.D.Cons.
7/72	Finley, Gerald D & Wanda	RADER, Kenneth Doyle	128	59	WD	27 <sup>00</sup>
8/9/74	Rader, Kenneth Doyle	Aita Kay Majeres James A. d	168	425	W	6 <sup>00</sup>
6/23/80	Majeres, James A	Phyllis A. Watson Harold E. Jr +	370	412	W	18 <sup>20</sup>

City	G.M.D.	L.D.	L.L.	Dimensions	Acreage				
					Return	Deed	Plat	Comp.	Used
		21	1187 1190	105.5 x 200					

Subdivision	Block	Lot	Plat Book	Page
2 <sup>nd</sup> Cord TUSON EST.	H	1	5	58

Brief Legal Description: *DOKMENT DR.*



Name On Return: *R-3 Acworth, GA*

Name On Deed:

Photo	Call No.
-------	----------

<i>21-24</i>		<i>50</i>
Map	Block	Parcel

Property Address: *Oakmont Dr.*

Property Acquired From:

Acquired By: Deed  Will  Approximate Date Acquired: Recorded Yes  No  D.B.  Pg.  Size: (Dim. or Ac.)


Bounded By: N. S. E. W.

Date	Grantor (From)	Grantee (To)	D.B.	Pg.	Type	W.D. Cons.
<i>5/12/59</i>	<i>Tyson, Robert Dalton</i>	<i>Simpson, Robert H.</i>	<i>101</i>	<i>71</i>	<i>w/d</i>	<i>16 feet</i>
<i>1-12-71</i>	<i>Simpson, Robt. H.</i>	<i>Whitmore, Jerry L. et al</i>	<i>111</i>	<i>187</i>	<i>4/5</i>	<i>2 feet</i>
<i>6-3-71</i>	<i>Whitmore, Jerry L.</i>	<i>Finley, Gerald D.</i>	<i>113</i>	<i>543</i>	<i>w/d</i>	<i>23 feet</i>

City	G.M.D.	L.D.	L.L.	Dimensions	Acreage				
		<i>21</i>	<i>118'</i>	<i>105.5' x 200'</i>	Return	Deed	Plat	Comp.	Used
			<i>1190</i>						

Subdivision	Block	Lot	Plat Book	Page
<i>Tyson Est</i>	<i>H</i>	<i>1</i>	<i>5</i>	<i>58</i>

Brief Legal Description: *Tyson Est Oakmont Dr.*




Name On Return:		MAP BLOCK	PAR SUB	FD-1		
Name On Deed:		OLD: 2124	051	21-24		51
Property Address:		NEW: 2112D	236	Map	Block	Parcel
Property Acquired From:						
Acquired By:	Deed Will	Approximate Date Acquired:	Recorded Yes No	D.B. Pg.	Size: (Dim. or Ac.)	
Bounded By:	N.	S.	E.	W.		

Date	Grantor (From)	Grantee (To)	D.B.	Pg.	Type	W.D. Cons.
5-27-77	Hilliard, Harold K.	Tate, Benny D. + Anna E.	218	338	W	35 <sup>50</sup>

City	G.M.D.	L.D.	L.L.	Dimensions	Acreage				
					Return	Deed	Plat	Comp.	Used
		21							

Subdivision	Block	Lot	Plat Book	Page
Tyson Est	H	2		

Brief Legal Description:





FD-1

Name On Return: R-3 Acworth, GA.

Photo	Call No.
-------	----------

21-24		51
Map	Block	Parcel

Name On Deed: Bilbo, FLOYD RAY

Property Address: Oakmont Dr.

Property Acquired From:

Acquired By: Deed Will Approximate Date Acquired: Recorded Yes No D.B. Pg. Size: (Dim. or Ac.)

Bounded By: N. S. E. W.

Date	Grantor (From)	Grantee (To)	D.B.	Pg.	Type	W.D. Cons.
5/12/69	Tyson, Robert Dalton	Simpson, Robert H. / Harwell, John B.	101	91	WD	16 Ppt +
4-14-71	<del>Simpson, Harwell Blathers, Jr.</del>	<del>Bilbo, FLOYD RAY</del>	112	497	W/D	23 <sup>80</sup> RET
8-1-75	Bilbo, FLOYD RAY	Hilliard, HAROLD K.	134	139	W	10 <sup>20</sup>

City	G.M.D.	L.D.	L.L.	Dimensions	Acreage				
		21	1187 1190		Return	Deed	Plat	Comp.	Used


Subdivision	Block	Lot	Plat Book	Page
Tyson Est	H	2	5	58

Brief Legal Description: Oakmont Dr.

Q14-18-109-78- (228 FEB 54) 44 W TO SIMPSON & HARDELL  
10/29/70

Name On Return:	MAP BLOCK	PAR SUB	21-24	52
Name On Deed:	OLD: 2124	052	Map	Block
Property Address:	NEW: 2112D	Photo 237	Parcel	
Property Address:	Property Acquired From:			
Acquired By:	Deed Will	Approximate Date Acquired:	Recorded Yes No	D.B. Pg. Size (Dim. or Ac.)
Bounded By:	N.	S.	E.	W.

Date	Grantor (From)	Grantee (To)	D.B.	Pg.	Type	W.D.Cons.
	Hendricks, Donald Wesley Jr.	Schapanisky, Larry R. & Betty	235 175	724 618	QCD W	330
12-7-78	Schapanisky Betty B.	Anderson, Richard L & Faye C.	252	309	WD	3450
9-30-86	Anderson, Richard L. & Faye Sr.	Brooks, Marshall N, Jr. & Anita G.	520	490	WD	6290
	City	G.M.D. L.D. L.L.	Dimensions		Acreage	
			Return	Deed	Plat	Comp. Used
	Subdivision	Block	Lot	Plat Book	Page	
	Tyson Est	H	3	5	58	
Brief Legal Description:						



FD-1

Name On Return: *R-3 Acworth, GA.*

Photo	Call No.
-------	----------

<i>2134</i>		<i>52</i>
Map	Block	Parcel

Name On Deed: *ROWE, KENNETH EUGENE*

Property Address: *OAKMONT DR*

Property Acquired From:

Acquired By:	Deed <input type="checkbox"/> Will <input type="checkbox"/>	Approximate Date Acquired:	Recorded Yes <input type="checkbox"/> No <input type="checkbox"/>	D.B. <input type="checkbox"/> Pg. <input type="checkbox"/>	Size: (Dim. or Ac.)
--------------	---	----------------------------	---	--	---------------------

Bounded By: N. S. E. W.

Date	Grantor (From)	Grantee (To)	D.B.	Pg.	Type	W.D. Cons.
<i>5/12/69</i>	<i>Tyson, Robert Dalton</i>	<i>Simpson, Robert H. Harwell, John B.</i>	<i>101</i>	<i>71</i>	<i>W/D</i>	<i>16 RET</i>
<i>3-19-71</i>	<i>SIMPSON - HARWELL BUILDERS INC</i>	<i>ROWE, KENNETH EUGENE</i>	<i>111</i>	<i>658</i>	<i>w/d</i>	<i>19.90 RET</i>
<i>1/3/73</i>	<i>Rowe, Kenneth Eugene</i>	<i>Hendricks, Donald Wesley JP.</i>	<i>135</i>	<i>559</i>	<i>w/d</i>	<i>25.90</i>

City	G.M.D.	L.D.	L.L.	Dimensions	Acreage				
					Return	Deed	Plat	Comp.	Used
		<i>21</i>	<i>1187</i>	<i>105.5' x 200</i>					

Subdivision	Block	Lot	Plat Book	Page
<i>Tyson Est</i>	<i>N</i>	<i>3</i>	<i>5</i>	<i>58</i>

Brief Legal Description: *Oakmont Dr.*

ACD-18109-78 CABS Fed Sav 4/11/78 Simpson & Howell  
10/24/70


P-3 A MAP BLOCK PAR SUB  
 Name On Return: KENT, Nolan OLD: 2124 053 T  
 Name On Deed: SIMPSON-HAA NEW: 2112D 238 17 Cur. No

FD-1  
 21-24 53  
 Map Block Parcel

Property Address: OAKmont Dr. Property Acquired From:  
 Acquired By: Deed  Will  Approximate Date Acquired: Recorded Yes  No  D.B.  Pg.  Size: (Dim. or Ac.)  
 Bounded By: N. S. E. W.

Date	Grantor (From)	Grantee (To)	D.B.	Pg.	Type	W.D. Cons.
5/12/69	Tyson, Robert Dalton	Simpson, Robert H. Harwell, John B.	101	71	WD	16 <u>Re-#</u>
9/28/70	HARWELL, JOHN B. SIMPSON, ROBERT H.	SIMPSON-HARWELL BUILDERS INC Nolan R. & Virginia	108	420	WD	2 <u>50</u> <u>RETT</u>
3-25-71	SIMPSON-HARWELL BUILDERS, INC	KENT, LYNN WOODARD	112	13	W/D	22. <u>50</u> <u>RETT</u>

City	G.M.D.	L.D.	L.L.	Dimensions	Acreage				
					Return	Deed	Plat	Comp.	Used
		21	1180	105.5' x 200'					
Subdivision					Block	Lot	Plat Book	Page	
Tyson Est					H	4	5	58	
Brief Legal Description: <u>Oakmont Dr.</u>									





**FD-1**

Name On Return: <i>R-3 ACW</i>	-MAP- BLOCK OLD: 2124	PAR-SUB 054	<b>21-24</b>		<b>54</b>
Name On Deed: <i>THANSKI, Ric</i>	NEW: 2112D	239	Map	Block	Parcel
Property Address: <i>OAKmont Dr</i>			Property Acquired From:		
Acquired By:	Deed <input type="checkbox"/> Will <input type="checkbox"/>	Approximate Date Acquired:	Recorded Yes <input type="checkbox"/> No <input type="checkbox"/>	D.B. <input type="checkbox"/> Pg. <input type="checkbox"/>	Size: (Dim. or Ac.)
Bounded By:	N.	S.	E.	W.	

Date	Grantor (From)	Grantee (To)	D.B.	Pg.	Type	W.D. Cons.
5/12/69	Tyson Robt Dalton	Simpson, Robt W. Harwell, John S	101	71	WD	16 <sup>acres</sup>
9-28-70	SIMPSON & HARWELL BUILDERS INC	THANSKI, RICHARD ARNOLD IDA T. Bryan	108	403	WD	18 <sup>50</sup> <del>RTT</del>
10/5/92	Thanski, Richard Arnold	Bryan, Robert A. &	1307	100	WD	105 <sup>00</sup>
City		G.M.D.	L.D.	E.L.	Dimensions	Acreage
			21	1187 1190	105.5' x 1200'	Return Deed Plat Comp. Used
Subdivision			Block	Lot	Plat Book	Page
Tyson Est.			H	5	5	58
Brief Legal Description: <i>OAKmont Dr</i>						



FD-1

Name On Return:	MAP BLOCK OLD: 2124	PAR SUB 055	
Name On Deed:	NEW: 2112D	Photo 240	Call No.

21-24		55	
Map	Block	Parcel	

Property Address: <i>OAKMONT DRIVE</i>	Property Acquired From:
--	-------------------------

Acquired By:	Deed Will	Approximate Date Acquired:	Recorded Yes No	D.B. Pg.	Size: (Dim. or Ac.)
--------------	-----------	----------------------------	-----------------	----------	---------------------


Bounded By:	N.	S.	E.	W.
-------------	----	----	----	----

Date	Grantor (From)	Grantee (To)	D.B.	Pg.	Type	W.D. Cons.
8-21-73	<i>CARVER, R. D.</i>	<i>THOMAS, JAMES MARVIN</i>	149	451	W	25 <sup>40</sup>
7-6-77	<i>Thomas, James Marvin</i>	<i>Sexton, John R.</i>	221	197	W	35 <sup>00</sup>

City	G.M.D.	L.D.	L.L.	Dimensions	Acreage				
					Return	Deed	Plat	Comp.	Used
		21	1187 1190	105.5 X 200'				051	

Subdivision	Block	Lot	Plat Book	Page
<i>TYSON ESTATES</i>	<i>H</i>	<i>6</i>	<i>5</i>	<i>58</i>

Brief Legal Description: *OAKMONT DRIVE.*



Name On Return: *R-3 Acworth, GA*

Photo  Call No.

FD-1  
21-24 55  
Map Block Parcel

Name On Deed: *HICKS, JERRY J. & GAIL WILLIAMS*

Property Address: *Oakmont Dr*

Property Acquired From:

Acquired By: Deed  Will  Approximate Date Acquired: Recorded Yes  No  D.B.  Pg.  Size: (Dim. or Ac.)

Bounded By: N. S. E. W.

Date	Grantor (From)	Grantee (To)	D.B.	Pg.	Type	W.D. Cons.
5/12/69	Tyson, Robert Patton	Simpson, Robert H. Hopwell, John R.	101	71	WD	16 <sup>200'</sup>
9-1-70	<del>SIMPSON-HOPWELL PARTNERS, INC</del>	<del>HICKS, JERRY J. &amp; GAIL WILLIAMS</del>	108	91	WD	18 <sup>90'</sup>
8/72	Hicks, Jerry J & Gail Williams	CARVER, R.D.	129	335	WD	5 <sup>50'</sup>

City	G.M.D.	L.D.	L.L.	Dimensions	Acreage				
		21	1187 1190	105.5' x 200'	Return	Deed	Plat	Comp.	Used

Subdivision	Block	Lot	Plat Book	Page
Tyson Est	H	6	5	58

Brief Legal Description: *Oakmont Dr.*

187


Property Acquired From:	MAP BLOCK PAR SUB OLD: 2124 056	2124		56
Acct. No.	NEW: 21-12D	Map	Block	Parcel
		Photo 241	Call No	

Date	Grantor (From)	Grantee (To)	D.B.	Pg.	Type	W.D. Cons
8-10-92	Elda J. Bryan Bryan, Robert A. +	Elda T. Bryan Bryan, Wyatt E. +	1258	27	W/D	-5

City	G.M.D.	L.D.	L.L.	Dimensions	Acreage				
		21			Return	Deed	Plat	Comp.	Used

Subdivision	Block	Lot	Plat Bk.	Page
Luson Est.	#	7	5	58

Brief Legal Description: Oackmont Dr.





FP-1

Name On Return: *R-3 Acworth, GA*

Photo	Call No.
-------	----------

21-24		56
Map	Block	Parcel

Name On Deed: *NEASE, EDWIN C.*

Property Address: *Oakmont Dr*

Property Acquired From:

Acquired By: Deed  Will  Approximate Date Acquired: Recorded Yes  No  D.B.  Pg.  Size: (Dim. or Ac.)


Bounded By: N. S. E. W.

Date	Grantor (From)	Grantee (To)	D.B.	Pg.	Type	W.D. Cons.
5/12/69	Tyson, Robert Dalton	Simpson, Robert H. Harwell, John B.	101	71	WD	16 Ret
11/23/70	SIMPSON-HARWELL BUILDERS, INC.	NEASE, EDWIN C.	109	424	WD	22 <sup>30</sup> Ret
7-22-88	Nease, Edwin C.	Ida T. Bryan Bryan, Robert A.	730	194	WD	91 <sup>90</sup>

City	G.M.D.	L.D.	LC	Dimensions	Acreage				
		21	1187 1190	105x200	Return	Deed	Plat	Comp.	Used

Subdivision	Block	Lot	Plat Book	Page
1119	H	7	5	58


Brief Legal Description: *Tyson Est  
Oakmont Dr.*



Name On Return: <b>R-3</b>		MAP BLOCK PAR SUB OLD: 2124 NEW: 2112D		057		<b>FD-1</b>					
Name On Deed: <b>HARBER, JAMES A.</b>				242oto		Call No.		21-24	Block	57	Parcel
Property Address: <b>Oakmont Dr.</b>						Property Acquired From:					
Acquired By:	Deed <input type="checkbox"/> Will <input type="checkbox"/>	Approximate Date Acquired:	Recorded Yes <input type="checkbox"/> No <input type="checkbox"/>	D.B. <input type="checkbox"/>	Pg. <input type="checkbox"/>	Size: (Dim. or Ac.)					
Bounded By:	N.	S.	E.	W.							

Date	Grantor (From)	Grantee (To)	D.B.	Pg.	Type	W.D. Cons.
5/12/69	Tyson, Robert Dalton	Simpson, Robert H. Harwell, John B.	101	71	WD	16 Ret
7/31/70	HARWELL, JOHN B. & SIMPSON, ROBERT H. &	HARBER, JAMES A.	107	533	WD	2 <sup>50</sup> / <sub>RTT</sub>

City	G.M.D.	L.D.	L.L.	Dimensions	Acreage				
					Return	Deed	Plat	Comp.	Used
		21	1187 1190	105 x 200					
Subdivision					Block	Lot	Plat Book	Page	
Tyson Est					H	8	5	58	
Brief Legal Description: <b>Oakmont Dr.</b>									



Name On Return:	MAP _____ BLOCK _____ PAR. _____ SUB _____ OLD: 2124	058		21-24		58
Name On Deed:	NEW: 21120	243 to	Call No.	Map	Block	Parcel
Property Address:	Property Acquired From:					
Acquired By:	Deed _____ Will _____	Approximate Date Acquired:	Recorded Yes _____ No _____	D.B. _____ Pg. _____	Size: (Dim. or Ac.)	
Bounded By:	N.	S.	E.	W.		

Date	Grantor (From)	Grantee (To)	D.B.	Pg.	Type	W.D. Cons.
1977	Woodruff, Chas. J. Jr	King, Alfred + Beverly	215	509	W	34 <sup>10</sup>
2/5/80	King, Beverly	King, Alfred E.	289	813	EC	—

City	G.M.D.	L.D.	L.L.	Dimensions	Acreage				
					Return	Deed	Plat	Comp.	Used
		21							

Subdivision	Block	Lot	Plat Book	Page
Tyson ESTATE	4	9	5	58

Brief Legal Description:

\_\_\_\_\_

\_\_\_\_\_



Name On Return: P-3

Photo	Call No.
-------	----------

FD-1  
21-24  
58

Map	Block	Parcel
-----	-------	--------

Name On Deed:

Property Address: OAKmont DR.

Property Acquired From:

Acquired By: Deed  Will  Approximate Date Acquired: Recorded Yes  No  D.B.  Pg.  Size: (Dim. or Ac.)


Bounded By: N. S. E. W.

Date	Grantor (From)	Grantee (To)	D.B.	Pg.	Type	W.D. Cons.
5/12/69	Tyson, Robert Dalton	Simpson, Robert H. Harwell, John B.	101	71	W/D	16 RET
12-29-70	SIMPSON, Robt. H.	LAIRD, DAVID J.	110	267	w/d	2. <sup>50</sup> RETT
6/26/71		WOODRUFF, CHARLES J. JR.	114	455	w/d	23. <sup>50</sup> RETT

City	G.M.D.	L.D.	L.L.	Dimensions	Acreage				
					Return	Deed	Plat	Comp.	Used
			118'	109.19 x 200'					
		21	1190						

Subdivision	Block	Lot	Plat Book	Page
Tyson Est	H	9	5	58

Brief Legal Description: U OAKmont DR.





Name On Return:	OLD: 2124	MAP BLOCK	PAR SUB	059	
Name On Deed:	NEW: 2112D			244510	Call No
			21-24		59
			Map	Block	Parcel

Property Address:			Property Acquired From:		
Acquired By:	Deed Will	Approximate Date Acquired:	Recorded Yes No	D.B. Pg.	Size: (Dim. or Ac.)
Bounded By:	N.	S.	E.	W.	

Date	Grantor (From)	Grantee (To)	D.B.	Pg.	Type	W.D. Cons.
11-21-77	M & FARLAND, GROVER W.	DONNA D. JACKSON, TONEY M.	229	502	W	280
12/83	JACKSON, DONNA D.	JACKSON, TONEY M.	376	410	QC	-0-


City	G.M.D.	L.D.	L.L.	Dimensions	Acreage				
					Return	Deed	Plat	Comp.	Used
Subdivision					Block	Lot	Plat Book	Page	
TYSON EST.					H	10	5	50	

Brief Legal Description:



Name On Return:				21-24		59	
Name On Deed:		Photo		Call No.		Map	
Property Address:		Property Acquired From:					
Acquired By:	Deed _____ Will _____	Approximate Date Acquired:	Recorded Yes _____ No _____	D.B. _____ Pg. _____	Size: (Dim. or Ac.)		
Bounded By:	N.	S.	E.	W.			

Date	Grantor (From)	Grantee (To)	D.B.	Pg.	Type	W.D. Cons.			
77	Barber, Larry R.	McFarland, Grover W	214	785	W	-			
1977	McFarland, Grover Wayne 1/2	McFarland, Karen E. 1/2	216	815	W	=			
7-8-77	McFarland, Karen E. 1/2	McFarland, Grover Wayne 1/2	221	694	OC	-			
City		G.M.D.	L.D.	L.L.	Dimensions		Acreage		
					Return	Deed	Plat	Comp.	Used
Subdivision					Block	Lot	Plat Book	Page	
Tyson Est.					4	10	5	50	
Brief Legal Description:									



Name On Return: *1-3 November 1971*

Photo	Call No.
-------	----------

*FD-1*

<i>21-34</i>		<i>59</i>
Map	Block	Parcel

Name On Deed:

Property Address: *Oakmont Dr.*

Property Acquired From:

Acquired By: Deed  Will  Approximate Date Acquired: Recorded Yes  No  D.B.  Pg.  Size: (Dim. or Ac.)


Bounded By: N. S. E. W.

Date	Grantor (From)	Grantee (To)	D.B.	Pg.	Type	W.D. Cons.
<i>5/12/69</i>	<i>Tyson, Robert, Dalton</i>	<i>SIMPSON, ROBERT W., Harwell, John B.</i>	<i>101</i>	<i>71</i>	<i>WD</i>	<i>16 RET</i>
<i>12-29-70</i>	<i>SIMPSON, Robt H.</i>	<i>LAIRD, DAVID J.</i>	<i>110</i>	<i>265</i>	<i>w/o</i>	<i>2.50 RET</i>
<i>6-29-71</i>		<i>BARBER, LARRY REICH</i>	<i>114</i>	<i>369</i>	<i>w/o</i>	<i>22.50 RET</i>

City	G.M.D.	L.D.	L.L.	Dimensions	Acreage				
		<i>21</i>	<i>1187</i>	<i>125' X 200'</i>	Return	Deed	Plat	Comp.	Used
			<i>1190</i>						

Subdivision	Block	Lot	Plat Book	Page
<i>Tyson Est</i>	<i>H</i>	<i>10</i>	<i>5</i>	<i>50</i>

Brief Legal Description: *J Oakmont Dr.*



FD-1


Name On Return: <i>P-3</i>	MAP BLOCK PAR SUB OLD: 2124	074	
Name On Deed: <i>DAVIS, EARL</i>	NEW: 2112D	245	Call V.
Property Address: <i>FOREST DR</i>		Property Acquired From:	
Acquired By:	Deed <input type="checkbox"/> Will <input type="checkbox"/>	Approximate Date Acquired:	Recorded Yes <input type="checkbox"/> No <input type="checkbox"/>
Bounded By:	N.	S.	E. W.
		D.B. Pg.	Size (Dim. or Ac.)

Date	Grantor (From)	Grantee (To)	D.B.	Pg.	Type	W.D. Cons.
<i>5/12/69</i>	<i>Tyson, Robert Dalton</i>	<i>SIMPSON, ROBERT H. HARWELL, JOHN B.</i>	<i>101</i>	<i>71</i>	<i>WD</i>	<i>16 PPT</i>
<i>4/3/70</i>	<i>HARWELL, JOHN B. SIMPSON, ROBERT H.</i>	<i>DAVIS, EARL</i>	<i>106</i>	<i>15</i>	<i>WD</i>	<i>2<sup>00</sup> PPT</i>
<i>7-10-84</i>	<i>DAVIS, EARL</i>	<i>STATON, J.C. &amp; KATHLEEN</i>	<i>408</i>	<i>96</i>	<i>W</i>	<i>5<sup>00</sup></i>

City	G.M.D.	L.D.	L.L.	Dimensions	Acreage				
					Return	Deed	Plat	Comp.	Used
		<i>21</i>	<i>1187</i>	<i>1190 116' x 200'</i>					

Subdivision	Block	Lot	Plat Book	Page
<i>Tyson Est</i>	<i>C</i>	<i>16</i>	<i>5</i>	<i>58</i>

Brief Legal Description: *FOREST DR.*





MAP BLOCK PAR SUB  
 Name On Return: B-3 A OLD: 2124  
 Name On Deed: DAVIS, EARL NEW: 2112D  
 246

FD-1  

21-24		75
Map	Block	Parcel


Property Address: Forest DR Property Acquired From:  
 Acquired By: Deed  Will  Approximate Date Acquired: Recorded Yes  No  D.B.  Pg.  Size: (Dim. or Ac.)  
 Bounded By: N. S. E. W.

Date	Grantor (From)	Grantee (To)	D.B.	Pg.	Type	W.D. Cons.
5/12/69	Tason, Robert Dalton	Simpson, Robert H. Harwell, John B.	101	71	WD	16 Pft
4/3/70	HARWELL, JOHN B. SIMPSON, ROBERT H. &	DAVIS, EARL B. & OBERTA W	105	681	WD	2 <sup>50</sup> / <sub>RFT</sub>
7-10-84	DAVIS, EARL & OBERTA	Staton, J.C. & Kathleen	408	91	W	27 <sup>10</sup> / <sub>0</sub>

City	G.M.D.	L.D.	L.L.	Dimensions	Acreage				
		21	118' 119'	109' x 200'	Return	Deed	Plat	Comp.	Used

Subdivision	Block	Lot	Plat Book	Page
Tason Est	C	15	5	58

Brief Legal Description: Forest DR



Property	MAP	BLOCK	PAR.	SUB.
Acquired From:	OLD: 2124		076	
Acct. No.	NEW: 2112D		247	11.5

2124		76
Map	Block	Parcel

Date	Grantor (From)	Grantee (To)	D.B.	Pg.	Type	W.D.Cons
4-87	YORK, Eva M.	YORK, Jimmie R.	121	588	dc	—

City	G.M.D.	L.D.	L.L.	Dimensions	Acreage				
		21	1187 1190		Return	Deed	Plat	Comp.	Used

Subdivision	Block	Lot	Plat Bk.	Page
Tyson Estates	C	14	5	58

Brief Legal Description

114

114

114

114

114

114

FD-1

Name On Return: R-3 Acworth, GA

Photo	Call No.
-------	----------

21-24		76
Map	Block	Parcel

Name On Deed: HICKMAN LESTER E. JR & ANNA SUE

Property Address: Forrest DR

Property Acquired From:

Acquired By:	Deed Will	Approximate Date Acquired:	Recorded Yes No	D.B. Pg.	Size (Dim. or Ac.)
--------------	-----------	----------------------------	-----------------	----------	--------------------


Bounded By:	N.	S.	E.	W.
-------------	----	----	----	----

Date	Grantor (From)	Grantee (To)	D.B.	Pg.	Type	W.D. Cons.
5/12/69	Tyson, Albert Dotson	Simpson, Robert H. Harwell, John B.	101	71	WD	16 <del>60</del>
7/29/70	HARWELL, JOHN B. SIMPSON, ROBERT H.	HICKMAN, LESTER E. JR. & ANNA SUE	107	445	WD	23 <sup>50</sup> <del>177</del>
6-16-78	Anna Sue Hickman Lester E &	York Jimmie R. & Eva M.	242	298	WD	34 <sup>50</sup>

City	G.M.D.	L.D.	I.L.L.	Dimensions	Acreage				
					Return	Deed	Plat	Comp.	Used
		21	1197 1190	109' x 200'					


Subdivision	Block	Lot	Plat Book	Page
Tyson Est	C	14	5	58

Brief Legal Description: J FORREST DR.



Name On Return:	MAP BLOCK PAR SUB OLD: 2124	077		2124		77
Name On Deed:	NEW: 2112D	Photo 248	Call No.	Map	Block	Parcel
Property Address:	Property Acquired From:					
Acquired By:	Deed <input type="checkbox"/> Will <input type="checkbox"/>	Approximate Date Acquired:	Recorded Yes <input type="checkbox"/> No <input type="checkbox"/>	D.B. <input type="checkbox"/> Pg. <input type="checkbox"/>	Size: (Dim. or Ac.)	
Bounded By:	N.	S.	E.	W.		

Date	Grantor (From)	Grantee (To)	D.B.	Pg.	Type	W.D. Cons.				
7-17-81	Bearden, Johnny L.	Bearden, Edna Hamby	308	391	QC	-				
		Long, Edna Hamby	Per '85 Tax Return							
8-20-87	Fka - Edna Hamby Bearden Fisher, Edna H.	Larry Weston Byrd Byrd, Vickie E. +	1056	589	W	800				
	City	G.M.D.	L.D.	L.L.	Dimensions	Acreage				
						Return	Deed	Plat	Comp.	Used
		21								
	Subdivision	Block	Lot	Plat Book	Page					
	Tyson Est	C	13	5	58					
Brief Legal Description:										





FD-1

Name On Return:

Photo	Call No.

21-24		77
Map	Block	Parcel

Name On Deed:

Property Address: *Forest Dr.*

Property Acquired From:

Acquired By: Deed  Will

Approximate Date Acquired:

Recorded Yes  No

D.B.  Pg.

Size: (Dim. or Ac.)

Bounded By:

N.

S.

E.

W.

Date	Grantor (From)	Grantee (To)	D.B.	Pg.	Type	W.D.Cons.
<i>5/4/73</i>	<i>Reese, William J.</i>	<i>Benson, James Howard</i>	<i>141</i>	<i>515</i>	<i>W/D</i>	<i>25.50</i>


<i>9-1-77</i>	<i>Benson, James Howard</i>	<i>Greer, Susan Frances</i>	<i>225</i>	<i>654</i>	<i>QCD</i>	<i>-</i>
---------------	-----------------------------	-----------------------------	------------	------------	------------	----------

<i>3-27-79</i>	<i>Greer, Susan</i>	<i>Bearden Johnny &amp; Edna</i>	<i>259</i>	<i>267</i>	<i>WD</i>	<i>5.00</i>
----------------	---------------------	----------------------------------	------------	------------	-----------	-------------

City	G.M.D.	L.D.	L.L.	Dimensions	Acreage				
					Return	Deed	Plat	Comp.	Used
		<i>21</i>	<i>1119</i> <i>1187</i>	<i>110' X 200'</i>					

Subdivision	Block	Lot	Plat Book	Page
<i>Tyson - Est.</i>	<i>C</i>	<i>13</i>	<i>5</i>	<i>58</i>

Brief Legal Description:



Name On Return: *P-3 Acworth, GA*  
 Name On Deed: *SIMPSON, ROBERT H.*  
 Deed: *HARWELL, JOHN B.*

Photo  Call No.

*FD-1*  
 21-24  77  
 Map Block Parcel

Property Address: *FORREST DR*

Property Acquired From:

Acquired By: Deed  Will  Approximate Date Acquired: Recorded Yes  No  D.B.  Pg.  Size: (Dim. or Ac.)


Bounded By: N. S. E. W.

Date	Grantor (From)	Grantee (To)	D.B.	Pg.	Type	W.D. Cons.
<i>11/3/69</i>	<i>SIMPSON, ROBERT H. HARWELL, JOHN B.</i>	<i>ANDERSON, CARL</i>	<i>104</i>	<i>285</i>	<i>WD</i>	<i>7 <sup>50</sup> Ret</i>
<i>3/23/70</i>	<i>ANDERSON, CARL</i>	<i>SIMPSON, ROBERT H. HARWELL, JOHN B.</i>	<i>106</i>	<i>2</i>	<i>WD</i>	<i>—</i>
<i>12-23-70</i>	<i>SIMPSON-HARWELL BUILDERS INC</i>	<i>REESE, WILLIAM J.</i>	<i>110</i>	<i>204</i>	<i>W/D</i>	<i>18 <sup>50</sup> Ret</i>

City	G.M.D.	L.D.	L.L.	Dimensions	Acreage				
					Return	Deed	Plat	Comp.	Used
		<i>21</i>	<i>1119 1187</i>	<i>110' x 200'</i>					

Subdivision	Block	Lot	Plat Book	Page
<i>Tyson Est</i>	<i>C</i>	<i>13</i>	<i>5</i>	<i>58</i>

Brief Legal Description: *FORREST DR.*




Property Acquired From:
Acct. No.:

Photo	Call No
-------	---------

21N12D		249
Map	Block	Parcel

Date	Grantor (From)	Grantee (To)	D.B.	Pg.	Type	W.D. Cons
5/13/00	<sup>CTAL</sup> HICKS, VIOLA M. & JOHN J.	PARKER, LINDA J. & ANTHONY L.	4149	314	W/D	55. <sup>00</sup>
2/9/01	<sup>ANTHONY L.</sup> PARKER, LINDA J. &	<sup>PAMELA J.</sup> WILLIAMS, ANTHONY R. &	4466	146	WD	112. <sup>00</sup>

City	G.M.D.	L.D.	L.L.	Dimensions	Acreage				
					Return	Deed	Plat	Comp.	Used
		21	1119	110 X 200					
Subdivision					Block	Lot	Plat Bk.	Page	
TYSON EST					C	12	5	58	
Brief Legal Description									



Name On Return: R-3  
 Name On Deed: McGOWAN, T.  
 MAP - BLOCK PAR - SUB  
 OLD: 2124 078  
 NEW: 2112D 24970


**FD-1**  

21-24		78
Map	Block	Parcel

Property Address: Forrest DR  
 Property Acquired From:  
 Acquired By: Deed  Will  Approximate Date Acquired: Recorded Yes  No  D.B. Pg. Size: (Dim. or Ac.)  
 Bounded By: N. S. E. W.

Date	Grantor (From)	Grantee (To)	D.B.	Pg.	Type	W.D. Cons.
5/12/69	Tyson, Robert Dalton	SIMPSON, ROBERT H. HARWELL, JOHN R.	101	71	WD	16.25
10/13/70	SIMPSON - HARWELL BUILDERS, INC	ANDREW JOSEPH III MCGOWAN, TERESA RIDDLE	108	589	WD	17.90 RTT
5-12-78	Teressa Riddle McGowan, Andrew Joseph III	Nicks, John L & Viola	239	179	WD	30.00

City	G.M.D.	L.D.	L.L.	Dimensions	Acreage				
					Return	Deed	Plat	Comp.	Used
			21	110' x 200'					
Subdivision					Block	Lot	Plat Book	Page	
Tyson Est					C	12	5	58	
Brief Legal Description: <u>FORREST DR.</u>									





MAP - BLOCK PAR - SUB -  
 Property Acquired From: OLD: 2124 | 079  
 Acct. No. *Forrest* NEW: 2112D | 250


21-24		79
Map	Block	Parcel

Date	Grantor (From)	Grantee (To)	D.B.	Pg.	Type	W.D. Cons
10-30-87	Nease, Edwin C.	Glenda W. Amason, Marie N. & C.	671	392	WD	58 <sup>20</sup>

City	G.M.D.	L.D.	L.L.	Dimensions	Acreage				
					Return	Deed	Plat	Comp.	Used
		21	1187 1119	110' x 200'					

Subdivision	Block	Lot	Plat Bk.	Page
Tyson Est.	C	11	5	58

Brief Legal Description



Name On Return:

Photo Call No.

FD-1  
21-24 Map 79 Block Parcel

Name On Deed:

Property Address: FORREST DR.

Property Acquired From:

Acquired By: Deed  Will  Approximate Date Acquired: Recorded Yes  No  D.B.  Pg.  Size: (Dim. or Ac.)

Bounded By: N. S. E. W.

Date	Grantor (From)	Grantee (To)	D.B.	Pg.	Type	W.D. Cons.
3-21-78	Edwards, Don Richard	Marion Kathryn Rohde, Lothar Willie	235	839	WD	32 40


11-82	Rohde, Lothar Willie	Nease, Irene M.	333	502	WD	13.20
-------	----------------------	-----------------	-----	-----	----	-------

10-29-84	Nease, Irene M.	Nease, Edwin C.	426	232	WD	14.00
----------	-----------------	-----------------	-----	-----	----	-------

City	G.M.D.	L.D.	L.L.	Dimensions	Acreage				
					Return	Deed	Plat	Comp.	Used
		21	119 1187	110' x 200'					

Subdivision	Block	Lot	Plat Book	Page
Tyson Est.	C	11	5	58

Brief Legal Description: FORREST DR.



Name On Return:

Name On Deed:

Photo	Call No.
-------	----------

FD-1

21-24		79
Map	Block	Parcel

Property Address: Foreest De

Property Acquired From:

Acquired By: Deed  Will  Approximate Date Acquired: Recorded Yes  No  D.B.  Pg.  Size: (Dim. or Ac.)


Bounded By: N. S. E. W.

Date	Grantor (From)	Grantee (To)	D.B.	Pg.	Type	W.D. Cons.
11/3/69	SIMPSON, ROBERT H. HARWELL, JOHN B.	Anderson, Carl	104	285	WD	7 <sup>50</sup> RET
6/18/70	SIMPSON, ROBERT H. HARWELL, JOHN B.	BROWN, L. J.	107	88	WD	2 <sup>00</sup> RET
9/14/71		EDWARDS, DON RICHARD	116	338	WD	21 <sup>00</sup> RET

City	G.M.D.	L.D.	LL.	Dimensions	Acreage				
		21	1119 1187	110' x 200'	Return	Deed	Plat	Comp.	Used

Subdivision	Block	Lot	Plat Book	Page
Tyson Est	C	11	5	58

Brief Legal Description: FOREEST DR.



Property Address:

MAP BLOCK PAR SUB

OLD: 2124

080

Acquired From: 575 Forest Drive

NEW: 2112D

Photo 251

Call No

21-24

80

Acct. No.

Map

Block

Parcel

Date	Grantor (From)	Grantee (To)	D.B.	Pg.	Type	W.D. Cons
7-13-83	Colleen J. Potts, Mack J. & Karen	Karen Hollingsworth, Joseph B.	359	394	WD	52 <sup>50</sup>
5-23-88	Karen Hollingsworth, Joseph B.	D. Karen Hollingsworth, Joseph B.	715	613	WD	0

City	G.M.D.	L.D.	L.L.	Dimensions	Acreage				
		21	1187	110' x 200'	Return	Deed	Plat	Comp.	Used
			1190			.004			
Subdivision					Block	Lot	Plat Bk.	Page	
Tyson Estates					C	10	5	58	
Brief Legal Description								35	70

F



FD-1

Name On Return:

Photo	Call No.
-------	----------

21-24		80
Map	Block	Parcel

Name On Deed:

Property Address: **Forrest Dr.**

Property Acquired From:

Acquired By: Deed  Will  Approximate Date Acquired: Recorded Yes  No  D.B. Pg. Size: (Dim. or Ac.)

Bounded By: N. S. E. W.

Date	Grantor (From)	Grantee (To)	D.B.	Pg.	Type	W.D. Cons.
5/12/69	Tyson, Robert Dalton	Simpson, Robert H. Harwell, John B.	101	71	WTS	76 Ret
2/7/75	Simpson, Harwell	ENYEART, Jerry Dale <i>LINE CORN</i>	176	22	W	31.90
7-83 11-30-79	Enyeart, Jerry Dale	Colleen J. Potts, Mark J.	373 277	281 739	QC WD	13.00

City	G.M.D.	L.D.	L.L.	Dimensions	Acreage				
		21	1187 1190	110' x 200'	Return	Deed	Plat	Comp.	Used

Subdivision	Block	Lot	Plat Book	Page
Tyson Est	C	10	5	59

Brief Legal Description: **FORREST DR.**

(2) DB-105-341-2/27/10 QCD - Off-Job Section 7 Simpson  
Haines CP

Name On R-3  
Return: Acad

MAP \_\_\_\_\_ BLOCK \_\_\_\_\_ PAR \_\_\_\_\_ SUB \_\_\_\_\_  
 OLD: 2124 081  
 NEW: 2112D 252# 52#

FD-1  
 21-24 81  
 Map Block Parcel

Name On  
Deed: WHISLER

Property Address: Foreest Dr.

Property Acquired From:

Acquired By: Deed  Will  Approximate Date Acquired: \_\_\_\_\_ Recorded Yes  No  D.B. \_\_\_\_\_ Pg. \_\_\_\_\_ Size: (Dim. or Ac.)

Bounded By: N. \_\_\_\_\_ S. \_\_\_\_\_ E. \_\_\_\_\_ W. \_\_\_\_\_

Date	Grantor (From)	Grantee (To)	D.B.	Pg.	Type	W.D. Cons.
5/12/69	Tyson, Robert + Dalton	Simpson, Robert H. Harwell, John B.	101	71	WD	16 <u>Rett</u>


8/7/70	SIMPSON-HARWELL BUILDERS, INC.	WHISLER EDWARD GEORGE	107	531	WD	22 <u>70</u> <u>RTT</u>
--------	--------------------------------	-----------------------	-----	-----	----	----------------------------

5-18-88	Whisler, Edward George	Betty A. Whisler, Edward G.	714	494	WD	<u>o</u>
---------	------------------------	--------------------------------	-----	-----	----	----------

City	G.M.D.	L.D.	L.L.	Dimensions	Acreage				
					Return	Deed	Plat	Comp.	Used
		21	1197 1190	110' x 200'					

Subdivision	Block	Lot	Plat Book	Page
<u>Tyson Est</u>	<u>C</u>	<u>9</u>	<u>5</u>	<u>58</u>

Brief Legal Description: Foreest Dr.



Recorded 3-18-82

Name On Return:	MAP BLOCK OLD: 2124	PAR SUB 082	21-24		82	
Name On Deed:	NEW: 2112D	Photo 253	Call No.	Map	Block	Parcel

Property Address:	Property Acquired From:
-------------------	-------------------------

Acquired By:	Deed Will	Approximate Date Acquired:	Recorded Yes No	D.B. Pg.	Size: (Dim. or Ac.)
--------------	-----------	----------------------------	-----------------	----------	---------------------


Bounded By:	N.	S.	E.	W.
-------------	----	----	----	----

Date	Grantor (From)	Grantee (To)	D.B.	Pg.	Type	W.D. Cons.
9-12-79	Hines, Vera Jane C.	Hines, Wade D.	318	702	WD	-0-
4-30-85	Hines, Wade D.	Colbert, Arline B.	457	85	W	12 <sup>00</sup>
6-22-88	Colbert, Arline B.	Colbert, Joseph, Jr.	722	596	GC	0

City	G.M.D.	L.D.	L.L.	Dimensions	Acreage				
		21	1187 1190	110' x 200'	Return	Deed	Plat	Comp.	Used

Subdivision	Block	Lot	Plat Book	Page
Tyson Est	C	8	5	58

Brief Legal Description:



Name On Return: *R-3*  
 Return: *Acworth, GA.*

Photo	Call No.
-------	----------

*FD-1*

<i>21-24</i>		<i>8.2</i>
Map	Block	Parcel

Name On Deed: *RAMSEY, LAWRENCE H. VIRGINIA P.*

Property Address: *Forrest Dr.*

Property Acquired From:

Acquired By: Deed  Will  Approximate Date Acquired: Recorded Yes  No  D.B.  Pg.  Size: (Dim. or Ac.)


Bounded By: N. S. E. W.

Date	Grantor (From)	Grantee (To)	D.B.	Pg.	Type	W.D. Cons.
<i>5/12/69</i>	<i>Dyson, Robert Dalton</i>	<i>Simpson, Robert A. Harwell, John B.</i>	<i>101</i>	<i>71</i>	<i>WD</i>	<i>16 Ret</i>
<i>10-23-70</i>	<i>SIMPSON - HARWELL BUILDERS INC</i>	<i>RAMSEY, LAWRENCE H. VIRGINIA P.</i>	<i>109</i>	<i>53</i>	<i>WD</i>	<i>21 <sup>20</sup> RT</i>
<i>7-12-76</i>	<i>Ramsey, Virginia</i>	<i>Hines, Wade D. &amp; NEVA JANE C.</i>	<i>201</i>	<i>282</i>	<i>W</i>	<i>21 <sup>90</sup></i>

City	G.M.D.	L.D.	L.L.	Dimensions	Acreage				
					Return	Deed	Plat	Comp.	Used
		<i>21</i>	<i>1180</i>	<i>110' X 200'</i>					

Subdivision	Block	Lot	Plat Book	Page
<i>Dyson Est</i>	<i>C</i>	<i>D</i>	<i>5</i>	<i>58</i>

Brief Legal Description: *Forrest Dr.*





MAP BLOCK PAR SUB

Name On Return: P-3 AC OLD: 2124 083

Name On Deed: CROY, EARL NEW: 2112D 254

**FD-1**

21-24		03
Map	Block	Parcel

Property Address: Foreest Dr. Property Acquired From:

Acquired By: Deed  Will  Approximate Date Acquired: Recorded Yes  No  D.B. Pg. Size: (Dim. or Ac.)


Bounded By: N. S. E. W.

Date	Grantor (From)	Grantee (To)	D.B.	Pg.	Type	W.D. Cons.
5/12/69	Tyson, Robert Dalton	Simpson, Robert W. Harwell, John B.	101	71	WD	16 <sup>1</sup> / <sub>8</sub> BOTT
9-2-70	SIMPSON-HARWELL BUILDING INC.	CROY, EARL & MORGAN S.	108	98	WD	22 <sup>00</sup> / <sub>100</sub> BTT

City	G.M.D.	L.D.	L.L.	Dimensions	Acreage				
					Return	Deed	Plat	Comp.	Used
		21	1187 1190	110' x 200'					

Subdivision	Block	Lot	Plat Book	Page
Tyson Est.	C	7	5	58

Brief Legal Description: Foreest Dr.



Date On Return:	MAP - BLOCK OLD: 2124	PAR - SUB 084	21-24	84
	Name On Deed:	NEW: 2112D		

Map	Block	Parcel
-----	-------	--------


Property Address: 5702 Forest Drive	Property Acquired From:			
Acquired By: Deed Will	Approximate Date Acquired:	Recorded Yes No	D.B. Pg.	Size (Dim. or Ac.)
Bounded By:	N.	S.	E.	W.

Date	Grantor (From)	Grantee (To)	D.B.	Pg.	Type	W.D. Cons.
2-20-81	Benish, Mark J. & Judy	Hannah, George E.	300	389	WD	12.60
6-30-81	Hannah, George E. Ruth H.	Pavelchik, Wm. J. & Ruth H. Sacquelyn C. Webster	307	157	WD	16.50
9-22-87	Pavelchik, William T. & Ruth H.	Blackman, Michael G. & Ruth H.	661	68	WD	64.50

City	G.M.D.	L.D.	L.L.	Dimensions	Acreage				
					Return	Deed	Plat	Comp.	Used
		21							

Subdivision	Block	Lot	Plat Book	Page
Tusson Est	C	6	5	58

Brief Legal Description:



FD-1

Name On Return:

Photo	Call No.

21-24		84
Map	Block	Parcel

Name On Deed:


Property Address:

Property Acquired From:

Acquired By:	Deed <input type="checkbox"/> Will <input type="checkbox"/>	Approximate Date Acquired:	Recorded Yes <input type="checkbox"/> No <input type="checkbox"/>	D.B. — Pg. —	Size: (Dim. or Ac.)
--------------	---	----------------------------	---	--------------	---------------------

Bounded By:	N.	S.	E.	W.
-------------	----	----	----	----

Date	Grantor (From)	Grantee (To)	D.B.	Pg.	Type	W.D. Cons.				
7-7-78	Murphy, Daniel T.	S.I. Kistak Mortg Corp	245	197	DUP	-0-				
7-7-78	S.I. Kistak Mortgage Corp	Administrator of Veterans Affairs	245	199	WD	-0-				
11/78	VETERANS AFFAIRS	BENISH, MARK & JUDY	250	451	W					
	City	G.M.D.	L.D.	L.L.	Dimensions	Acreage				
						Return	Deed	Plat	Comp.	Used
	Subdivision	Block	Lot	Plat Book	Page					
	Tyson Est.	C	6	5	58					
Brief Legal Description: Forrest DR.										



Name On Return:

Photo	Call No.

**FD-1**

21-24		84
Map	Block	Parcel

Name On Deed:

Property Address:

Property Acquired From:

Acquired By:	Deed Will	Approximate Date Acquired:	Recorded Yes No	D.B. Pg.	Size (Dim. or Ac.)
--------------	-----------	----------------------------	-----------------	----------	--------------------


Bounded By:	N.	S.	E.	W.
-------------	----	----	----	----

Date	Grantor (From)	Grantee (To)	D.B.	Pg.	Type	W.D. Cons.
<del>7/5/74</del>	<del>MORRIS, Albert C, SR. et al</del>	<del>MURPHY, Daniel T.</del>	<del>167</del>	<del>451</del>	<del>W</del>	<del>3/50</del>
	Sutherland, Mary 1/2	" "	168	159	W	—
9/22/76	MURPHY, DANIEL T.	BOWEN, James E. & Susan	204	590	W	

City	G.M.D.	L.D.	L.L.	Dimensions	Acreage				
					Return	Deed	Plat	Comp.	Used

Subdivision	Block	Lot	Plat Book	Page
	C	6	5	58

Brief Legal Description:





Name On *R-3*  
 Return: *Acworth, GA*

Photo	Call No.
-------	----------

<i>21-24</i>		<i>84</i>
Map	Block	Parcel

Name On  
 Deed: *MORRIS, ALBERT C. SR & KATHLEEN W.*


Property Address: *Forrest Dr*

Property Acquired From:

Acquired By: Deed  Will  Approximate Date Acquired: Recorded Yes  No  D.B.  Pg.  Size: (Dim. or Ac.)

Bounded By: N. S. E. W.

Date	Grantor (From)	Grantee (To)	D.B.	Pg.	Type	W.D. Cons.				
<i>5/12/69</i>	<i>Tyson, Robert Dalton</i>	<i>Simpson, Robert W. Harwell, Galen B.</i>	<i>101</i>	<i>71</i>	<i>WD</i>	<i>16 PPH</i>				
<i>11-2-70</i>	<i>SIMPSON-HARWELL BUILDERS INC</i>	<i>MORRIS, ALBERT C. SR. &amp; KATHLEEN W.</i>	<i>109</i>	<i>148</i>	<i>WD</i>	<i>19 <sup>70</sup> PTT</i>				
<i>12-10-74</i>	<i>MORRIS, Kathleen W.</i>	<i>MORRIS, A.C. SR. ETAL</i>	<i>155</i>	<i>262</i>	<i>W</i>	<i>—</i>				
	City	G.M.D.	L.D.	L.L.	Dimensions	Acreage				
				<i>1189</i>	<i>110' x 200'</i>	Return	Deed	Plat	Comp.	Used
			<i>21</i>	<i>1190</i>						
	Subdivision					Block	Lot	Plat Book	Page	
	<i>Tyson Est</i>					<i>C</i>	<i>6</i>	<i>5</i>	<i>58</i>	
Brief Legal Description: <i>J FORREST DR.</i>										



FD-1

Name On Return:	MAP BLOCK PAR SUB OLD: 2124 085	21-24	85
Name On Deed:	NEW: 2112D	258 to	Call No.
		Map	Block Parcel


Property Address: <i>FORREST DR.</i>	Property Acquired From:			
Acquired By: Deed <input type="checkbox"/> Will <input type="checkbox"/>	Approximate Date Acquired:	Recorded Yes <input type="checkbox"/> No <input type="checkbox"/>	D.B. <input type="checkbox"/> Pg. <input type="checkbox"/>	Size: (Dim. or Ac.)
Bounded By: N.	S.	E.	W.	

REV 6-21-89

Date	Grantor (From)	Grantee (To)	D.B.	Pg.	Type	W.D.Cons.
10-18-78	Federal Natl. Mortgage	Linda T. McGivney, Cary R. &	252	761	WD	-0-
5-24-83	Linda T. McGivney, Cary R. &	Household Finance Corp	784	351	DUP	26 <sup>00</sup>
3-22-89	Household Finance Corp	Colbert, Joseph Jr.	809	473	WD	26 <sup>90</sup>
7-26-89	Household Finance Corp	Colbert, Joseph Jr.	809	467	WD	26 <sup>90</sup>

City	G.M.D.	L.D.	L.L.	Dimensions	Acreage				
					Return	Deed	Plat	Comp.	Used
		21	1187 1190	110' X 200'					
Subdivision					Block	Lot	Plat Book	Page	
<i>Tyson Est.</i>					<i>C</i>	<i>5</i>	<i>5</i>	<i>58</i>	

Brief Legal Description: *FORREST DR.*



Name On *R-3*  
 Return: *Acworth, GA.*  
 Name On  
 Deed: *BURNETTE WILLIAM SERRY*

Photo	Call No.

*FD-1*

<i>21-24</i>		<i>85</i>
Map	Block	Parcel

Property Address: *Forrest Dr*

Property Acquired From:

Acquired By: Deed  Will  Approximate Date Acquired: Recorded Yes  No  D.B.  Pg.  Size: (Dim. or Ac.)


Bounded By: N. S. E. W.

Date	Grantor (From)	Grantee (To)	D.B.	Pg.	Type	W.D. Cons.
<i>5/12/69</i>	<i>Tyson, Robert Dalton</i>	<i>Simpson, Robert H. Harwell, John B.</i>	<i>101</i>	<i>71</i>	<i>WD</i>	
<i>8/11/70</i>	<i>SIMPSON-HARWELL BUILDERS INC</i>	<i>BURNETTE, WILLIAM SERRY</i>	<i>107</i>	<i>578</i>	<i>WD</i>	<i>22 <sup>70</sup>/<sub>FT</sub></i>
<i>3/21/74</i>	<i>Burnette, William Jerry</i>	<i>Brown, Newton M. Jr.</i>	<i>160</i>	<i>323</i>	<i>W</i>	<i>34 <sup>30</sup>/<sub>FT</sub></i>

City	G.M.D.	L.D.	L.L.	Dimensions	Acreage				
					Return	Deed	Plat	Comp.	Used
		<i>21</i>	<i>118' 1190</i>	<i>110' x 200'</i>					

Subdivision	Block	Lot	Plat Book	Page
<i>Tyson Est</i>	<i>C</i>	<i>5</i>	<i>5</i>	<i>58</i>

Brief Legal Description: *FORREST DR.*



Name Return	MAP	BLOCK	PAR	SUB	21-24	86	
	OLD: 2124		086				
Name On Deed:	NEW: 2112D	Photo	Call No.		Map	Block	Parcel
		257					

Property Address:	Property Acquired From:
-------------------	-------------------------

Acquired By:	Deed Will	Approximate Date Acquired:	Recorded Yes No	D.B. Pg.	Size (Dim. or Ac.)
--------------	-----------	----------------------------	-----------------	----------	--------------------


Bounded By:	N.	S.	E.	W.
-------------	----	----	----	----

Date	Grantor (From)	Grantee (To)	D.B.	Pg.	Type	W.D.Cons.
10-21-75	Williams, Nicky L.	Wintrey, Ikey Reeves	188	245	WD	30 <sup>00</sup>

City	G.M.D.	L.D.	L.L.	Dimensions	Acreage				
					Return	Deed	Plat	Comp.	Used
		21	1187 1190						

Subdivision	Block	Lot	Plat Book	Page
Tyson St.	C	4	5	58

Brief Legal Description: FOREST DR.





Name On Return: *R-3 Mareitta, GA*

Photo	Call No.
-------	----------

*FD-1*

<i>21-24</i>		<i>86</i>
Map	Block	Parcel

Name On Deed:

Property Address: *Forrest Dr.*

Property Acquired From:

Acquired By: Deed  Will  Approximate Date Acquired: Recorded Yes  No  D.B.  Pg.  Size: (Dim. or Ac.)


Bounded By: N. S. E. W.

Date	Grantor (From)	Grantee (To)	D.B.	Pg.	Type	W.D. Cons.
<del>5/12/69</del>	<del>Tyson, Robert Datto</del>	<del>Simpson, Robert W. Robwell, John B.</del>	<del>704</del>	<del>97</del>	<del>W/D</del>	<del>16</del> <i>16 1/2</i>
<del>6-4-71</del>	<del>S.H.</del>	<del>Williams, A.L.</del>	<del>115</del>	<del>152</del>	<del>W/D</del>	<del>-</del>
<i>1/6/72</i>	<i>Williams, A.L.</i>	<i>Williams, Nicky L.</i>	<i>120</i>	<i>243</i>	<i>W/D</i>	<i>16 50</i>

City	G.M.D.	L.D.	L.L.	Dimensions	Return	Deed	Plat	Comp.	Used
		<i>21</i>	<i>1187</i>	<i>112.5 x 700 x 1225</i>					
			<i>1196</i>	<i>62.25 x 59.75</i>					

Subdivision	Block	Lot	Plat Book	Page
<i>Tyson Est</i>	<i>C</i>	<i>4</i>	<i>5</i>	<i>58</i>

Brief Legal Description: *FORREST DR.*



Name On Return:	MAP - BLOCK	PAR - SUB	FD 1		
	OLD: 2124	087	21-24	87	
Name On Deed:	NEW: 2112D	Photo	Map	Block	Parcel
		258			


Property Address:	Property Acquired From:				
Acquired By:	Deed Will	Approximate Date Acquired:	Recorded Yes No	D.B. Pg.	Size (Dim. or Ac.)
Bounded By:	N.	S.	E.	W.	

Date	Grantor (From)	Grantee (To)	D.B.	Pg.	Type	W.D. Cons.
10-21-75	WILLIAMS, Nicky L.	WINTREY, IREY REEVES	188.	245	GD	3000

City	G.M.D.	L.D.	L.L.	Dimensions	Acreage				
		27	1187 1190		Return	Deed	Plat	Comp.	Used

Subdivision	Block	Lot	Plat Book	Page
TILSON Est.	0	3	5	58

Brief Legal Description:



Name On Return:

Name On Deed:

Property Address: Spring Lane

Property Acquired From:

Acquired By: Deed  Will  Approximate Date Acquired:

Recorded Yes  No

D.B.  Pg.

Size: (Dim. or Ac.)

Bounded By:

N.  S.

E.

W.

FD-1

21-24		87
Map	Block	Parcel

Date	Grantor (From)	Grantee (To)	D.B.	Pg.	Type	W.D. Cons.
------	----------------	--------------	------	-----	------	------------

<del>5/2/69</del>	<del>Tyson, Robert Delta</del>	<del>Simpson, Robert H. Hawwell, John B.</del>	<del>101</del>	<del>91</del>	<del>WD</del>	<del>16 RPT</del>
-------------------	--------------------------------	--	----------------	---------------	---------------	-------------------

6/4/71		Williams, A.L.	115	152	%	4.00 RIT
--------	--	----------------	-----	-----	---	----------

1/6/72	Williams, A.L.	Williams, Nick L.	120	243	WD	16 <sup>50</sup>
--------	----------------	-------------------	-----	-----	----	------------------

City	G.M.D.	L.D.	L.L.	Dimensions	Acreage				
					Return	Deed	Plat	Comp.	Used
		21	1187 1190	150' x 150'					

Subdivision	Block	Lot	Plat Book	Page
Tyson Est	C	3	5	58

Brief Legal Description: Spring Lane




Name On Return:	MAP BLOCK OLD: 2124	PAR-SUB 088	FD-1	
Name On Deed:	NEW: 2112D	Photo 259	Call No.	21-24
			Map	Block
			88	
			Parcel	

Property Address:		Property Acquired From:			
Acquired By:	Deed Will	Approximate Date Acquired:	Recorded Yes No	D.B. Pg.	Size: (Dim. or Ac.)
Bounded By:	N.	S.	E.	W.	

Date	Grantor (From)	Grantee (To)	D.B.	Pg.	Type	W.D. Cons.
8-27-82	Connell, Arnie Daniel	Linda J. Connell Connell, Arnie Daniel, Sr	328	146	QCD	0-

City	G.M.D.	L.D.	LL	Dimensions	Acreage				
		21	1187 1190	IRREG 125' x 200' x	Return	Deed	Plat	Comp	Used
Subdivision					Block	Lot	Plat Book	Page	
Tyson Est.					C	2	5	58	
Brief Legal Description: Spring Lane									





Name On Return: *R-3 Acworth, GA*

Photo Call No.

*FD-1*  
 21-24 88  
 Map Block Parcel

Name On Deed:

Property Address: *Spring Lane*

Property Acquired From:

Acquired By: Deed  Will  Approximate Date Acquired: Recorded Yes  No  D.B.  Pg.  Size: (Dim. or Ac.)


Bounded By: N. S. E. W.

Date	Grantor (From)	Grantee (To)	D.B.	Pg.	Type	W.D. Cons.
<i>5/12/69</i>	<i>Tyson, Robert Dalton</i>	<i>Simpson, Robert H. Harwell, John B.</i>	<i>101</i>	<i>71</i>	<i>WD</i>	<i>16<sup>00</sup></i>
<i>6-1-71</i>	<i>Simpson-Harwell Builders</i>	<i>Wilson, Henry M. Jr.</i>	<i>113</i>	<i>580</i>	<i>w/d</i>	<i>21<sup>70</sup></i>
<i>7-72</i>	<i>Wilson, Henry M. Jr.</i>	<i>Connell, Arnie Daniel</i>	<i>128</i>	<i>391</i>	<i>WD</i>	<i>2<sup>00</sup></i>

City	G.M.D.	L.D.	L.L.	Dimensions	Acreage				
					Return	Deed	Plat	Comp.	Used
		<i>21</i>	<i>1187</i>	<i>125' x 200'</i>					

Subdivision	Block	Lot	Plat Book	Page
<i>Tyson Est</i>	<i>C</i>	<i>2</i>	<i>5</i>	<i>58</i>


Brief Legal Description: *Spring Lane*



Name On Return:		MAP — BLOCK OLD: 2124	PAR — SUB 089		FD-1 21-24		89	
Name On Deed:		NEW: 2112D	Photo 260	Call No.		Map	Block	Parcel
Property Address: Spring Lane				Property Acquired From:				
Acquired By:	Deed Will	Approximate Date Acquired:	Recorded Yes No	D.B. Pg.	Size: (Dim. or Ac.)			
Bounded By:	N.	S.	E.	W.				

Date	Grantor (From)	Grantee (To)	D.B.	Pg.	Type	W.D. Cons.
5-2-78	Hinrichs, Loren L.	Justice, Thomas H.	238	557	WD	680
5-29-92	Justice, Thomas H.	Bake M. Roper Roper, Elizabeth M +	1814	99	WD	105.00

City	G.M.D.	L.D.	L.L.	Dimensions	Acreage				
					Return	Deed	Plat	Comp.	Used
		21	1187 1190	125' x 200'					
Subdivision					Block	Lot	Plat Book	Page	
Tuson Est					C	1	5	58	
Brief Legal Description: Spring Lane									



Name On Return: *R-3 Acworth, GA*

Photo  Call No.

*FD-1*  
 21-24      89  
 Map      Block      Parcel

Name On Deed: *BRIDGES, LEON GERALD*

Property Address: *Spring Lane*

Property Acquired From:

Acquired By: Deed  Will  Approximate Date Acquired: Recorded Yes  No  D.B.  Pg.  Size: (Dim. or Ac.)


Bounded By: N. S. E. W.

Date	Grantor (From)	Grantee (To)	D.B.	Pg.	Type	W.D. Cons.
<i>5/12/69</i>	<i>Tyson, Robert Dalton</i>	<i>Simpson, Robert H. Harwell, John B.</i>	<i>101</i>	<i>71</i>	<i>4D</i>	<i>16 PATT</i>
<i>4-15-71</i>	<i>Simpson-Harwell Builders Inc</i>	<i>BRIDGES, LEON GERALD</i>	<i>112</i>	<i>401</i>	<i>W/D</i>	<i>23 <sup>40</sup> REM</i>
<i>5/31/74</i>	<i>Bridges, Leon Gerald</i>	<i>Hinnicks, Lopen L.</i>	<i>104</i>	<i>43</i>	<i>W</i>	<i>2 <sup>40</sup></i>

City	G.M.D.	L.D.	L.L.	Dimensions	Acreage				
					Return	Deed	Plat	Comp.	Used
		<i>21</i>	<i>1188</i>	<i>125' X 200'</i>					

Subdivision	Block	Lot	Plat Book	Page
<i>Tyson Est</i>	<i>C</i>	<i>1</i>	<i>5</i>	<i>58</i>

Brief Legal Description: *Spring Lane*



Property Acquired From:	MAP BLOCK PAR SUB OLD: 2124	091		
Acct. No.	NEW: 2112D	Phone 261	Call No	

2124		91
Map	Block	Parcel

Date	Grantor (From)	Grantee (To)	D.B.	Pg.	Type	W.D. Cons
10/20/98	Eberenz, George M.	Marie C. Eberenz Eberenz, George M. &	1232	243	WD	0
5/17/02	EBERENZ, GEORGE M. JR. MARIE C. &	EBERENZ, MARIE C.	5294	103	Q/c	0

City	G.M.D.	L.D.	L.L.	Dimensions	Acreage				
		21	1187 1190		Return	Deed	Plat	Comp.	Used
Subdivision					Block	Lot	Plat Bk.	Page	
Lyson Est.					A	10	5	58	
Brief Legal Description									





Name On Return: *A-3 Acworth, GA*  
 EBERENZ, GEORGE M.

Photo  Call No.

*FD-1*  
 21-24 91  
 Map Block Parcel

Name On Deed: ~~GRIFFITH, PAUL DEZAINE~~


Property Address: *Tyson Dr*

Property Acquired From:

Acquired By: Deed  Will  Approximate Date Acquired: Recorded Yes  No  D.B.  Pg.  Size: (Dim. or Ac.)

Bounded By: N. S. E. W.


Date	Grantor (From)	Grantee (To)	D.B.	Pg.	Type	W.D. Cons.			
5/12/69	Tyson, Robert Dalton	Simpson, Robert H. Howell, John B.	101	71	WD	16 <i>RET</i>			
5/14/70	ANDERSON, CARL	GRIFFITH, PAUL DEZAINE	106	375	WD	23 <i>50 RET</i>			
4-8-71	Diversified Mfg. Co.	EBERENZ, GEORGE M.	112	550	W/D	4 <i>20 RET</i>			
City	G.M.D.	L.D.	L.L.	Dimensions	Acreage				
		21	1187	110' x 200'	Return	Deed	Plat	Comp.	Used
Subdivision					Block	Lot	Plat Book	Page	
<i>Tyson Dr</i>					A	10	5	58	
Brief Legal Description: <i>Tyson Dr</i>									



Property Acquired From:	MAP BLOCK PAR SUB OLD: 2124 090	21-24	90
Rect No. 5282 Tyson Est. NEW 12112D	Photo 262 Call No	Map	Block Parcel

Date	Grantor (From)	Grantee (To)	D.B.	Pg.	Type	W.D. Cons
8-8-88	Frankum, Charles N.	Frankum, Carol E.	730	560	QCD	
6-27-89	Charles Frankum Frankum, Elaine	Carson, Ronnie	801	426	WD	
11-10-89	Carson, Ronnie	Baker, Edward J.	840	343	WD	29 <sup>60</sup>
10-7-91	Baker, Edward J.	Carson, Ronnie	1121	311	DWP	40 <sup>90</sup>
12-21-92	Carson, Ronnie	Ellington Steven	1422	259	WD	84 <sup>90</sup>

City	G.M.D.	L.D.	L.L.	Dimensions	Acreage		
		21	1187		Return	Deed	
Subdivision				Block	Lot	Plat Bk.	Page
Tyson Est.				A	11	5	58
Brief Legal Description							



Name On Return: 11-3  
Acworth, GA

Photo	Call No.
-------	----------

FD-1

<u>21-24</u>		<u>90</u>
Map	Block	Parcel

Name On Deed: ROLLINS, HERBERT

Property Address: Tyson Dr

Property Acquired From: \_\_\_\_\_

Acquired By:	Deed <input type="checkbox"/> Will <input type="checkbox"/>	Approximate Date Acquired:	Recorded Yes <input type="checkbox"/> No <input type="checkbox"/>	D.B. _____ Pg. _____	Size: (Dim. or Ac.)
--------------	---	----------------------------	---	----------------------	---------------------


Bounded By:	N. _____	S. _____	E. _____	W. _____
-------------	----------	----------	----------	----------

Date	Grantor (From)	Grantee (To)	D.B.	Pg.	Type	W.D. Cons.
<u>5/12/69</u>	<u>Tyson, Robert Dalton</u>	<u>Simpson, Robert H.</u> <u>Harwell, John B.</u>	<u>101</u>	<u>71</u>	<u>WD</u>	<u>16<sup>00</sup> Ret</u>
<u>4/24/70</u>	<u>HARWELL, JOHN B.</u> <u>SIMPSON, ROBERT H. &amp;</u>	<u>ROLLINS, HERBERT</u>	<u>107</u>	<u>357</u>	<u>WD</u>	<u>1<sup>00</sup> Ret</u>
<u>10-30-86</u>	<u>Rollins, Herbert</u>	<u>Carol E. Frankum</u> <u>Frankum, Charles N. &amp;</u>	<u>602</u>	<u>340</u>	<u>WD</u>	<u>15<sup>00</sup></u>

City	G.M.D.	L.D.	L.L.	Dimensions	Acreage				
		<u>21</u>	<u>118'</u>	<u>110' x 200'</u>	Return	Deed	Plat	Comp.	Used

Subdivision	Block	Lot	Plat Book	Page
<u>Tyson Est</u>	<u>A</u>	<u>11</u>	<u>5</u>	<u>58</u>

Brief Legal Description: Tyson Dr.




Name On Return: <i>N-3</i>	MAP BLOCK PAR SUB	FD-1
OLD: 2124	110	21-24
Name On Deed: <i>AGWD</i>	NEW: 2112D	263
		Map Block Parcel
		110

Property Address:	Property Acquired From:				
Acquired By:	Deed Will	Approximate Date Acquired:	Recorded Yes No	D.B. Pg.	Size: (Dim. or Ac.)
Bounded By:	N.	S.	E.	W.	

Date	Grantor (From)	Grantee (To)	D.B.	Pg.	Type	W.D.Cons.
5-1-71	<i>HARWELL, JOHN B. SIMPSON, ROBERT H.</i>	<i>Hamby Builders Inc.</i>	113	75	<i>w/d</i>	-
5/2/73	<i>Hamby Builders, Inc.</i>	<i>Gammill, John F.</i>	144	357	<i>w/d</i>	<i>3/40</i>

City	G.M.D.	L.D.	L.L.	Dimensions	Acreage				
					Return	Deed	Plat	Comp.	Used
	1247	21	1187	<i>111.35 x 200 102 x 175</i>					
Subdivision					Block	Lot	Plat Book	Page	
<i>TYSON EST. EXT #1</i>					<i>I</i>	<i>8</i>	<i>6</i>	<i>3</i>	


Brief Legal Description:





Name On Return:	MAP BLOCK	PAR SUB	FD-1		
	OLD: 2124	111	21-24		111
Name On Deed:	NEW: 2112D	Photo 264	Map	Block	Parcel
Property Address:	Property Acquired From:				
Acquired By:	Deed Will	Approximate Date Acquired:	Recorded Yes No	D.B. Pg.	Size: (Dim. or Ac.)
Bounded By:	N.	S.	E.	W.	

Date	Grantor (From)	Grantee (To)	D.B.	Pg.	Type	W.D. Cons.					
11-24-86	Williams, Dan L.	Bonnie	585	351	QCD	6 <sup>00</sup>					
6-9-76		Patterson, John H. Sr. +	199	582	W	6 <sup>00</sup>					
7-77	<sup>E</sup> BONNIE PATTERSON, JOHN H. SR.	MOWELL, PAUL R. & ANNIE L.	227	148	W	32 <sup>50</sup>					
1-23-81	Mowell, Paul & Annie L.	Bolick, Mike W. & Debbie	298	691	W	4 <sup>00</sup>					
City		G.M.D.	L.D.	L.L.	Dimensions		Acreage				
			21	1187			Return	Deed	Plat	Comp.	Used
Subdivision							Block	Lot	Plat Book	Page	
Tyson Est Ext. #1							I	7	6	3	
Brief Legal Description:											



Name On Return: *R-3 Acworth, GA*

Photo      Call No.

*FD-1*  
 21-24      111  
 Map      Block      Parcel

Name, On Deed:

Property Address:

Property Acquired From:

Acquired By:    Deed Will    Approximate Date Acquired:    Recorded Yes No    D.B. Pg.    Size: (Dim. or Ac.)


Bounded By:    N.                                  S.                                  E.                                  W.

Date	Grantor (From)	Grantee (To)	D.B.	Pg.	Type	W.D.Cons.
<i>5-7-71</i>	<i>HARWELL, JOHN B. SIMPSON, ROBERT H.</i>	<i>Hambly BUILDERS INC</i>	<i>113</i>	<i>75</i>	<i>W/O</i>	<i>-</i>
<i>4/72</i>	<i>Hambly Bldrs, INC.</i>	<i>Williams, DAN W.</i>	<i>124</i>	<i>402</i>	<i>WD</i>	<i>5°</i>
<i>12/28/74</i>	<i>11</i>	<i>11</i>	<i>175</i>	<i>628</i>	<i>W</i>	<i>2450</i>

City	G.M.D.	L.D.	L.L.	Dimensions	Acreage				
					Return	Deed	Plat	Comp.	Used
	<i>1247</i>	<i>21</i>	<i>1187</i>	<i>111.35 X 200 102 X 175</i>					

Subdivision	Block	Lot	Plat Book	Page
<i>TYSON EST. EXT. #1</i>	<i>I</i>	<i>7</i>	<i>6</i>	<i>3</i>


Brief Legal Description:



Property Acquired From:	MAP BLOCK PAR SUB OLD: 2124 NEW: 2112D	112		21-24		112
Acct. No. 1246		2650	Call No	Map	Block	Parcel

Date	Grantor (From)	Grantee (To)	D.B.	Pg.	Type	W.D.Cons
12-5-85	Brogan, Thomas A.	RFR Investments, Inc	502	592	WD	-0-
12-6-85	RFR Investments, Inc.	Moorer, Rufus & Lelia	503	593	WD	990
8/26/94		GEE, JAMES R.	1950	265	QC	-0-
7/17/98	Gee, James R.	Gee, James R. & Deborah	3216	184	W/D	-0-

City	G.M.D.	L.D.	L.L.	Dimensions	Acreage				
	1247	21	1187	102 x 200	Return	Deed	Plat	Comp.	Used
Subdivision					Block	Lot	Plat Bk.	Page	
Tussock Est. Ext. #1					I	6	6	3	
Brief Legal Description									



Name On Return: *R-3*  
*Acworth, GA*

Photo	Call No.
-------	----------

*FD-1*

<i>21-24</i>		<i>112</i>
Map	Block	Parcel

Name On Deed:

Property Address: *1246 Siesta Lane*

Property Acquired From:

Acquired By:	Deed <input type="checkbox"/> Will <input type="checkbox"/>	Approximate Date Acquired:	Recorded Yes <input type="checkbox"/> No <input type="checkbox"/>	D.B. <input type="checkbox"/> Pg. <input type="checkbox"/>	Size: (Dim. or Ac.)
--------------	---	----------------------------	---	--	---------------------


Bounded By:	N.	S.	E.	W.
-------------	----	----	----	----

Date	Grantor (From)	Grantee (To)	D.B.	Pg.	Type	W.D.Cons.
<i>5-7-71</i>	<i>HARWELL, JOHN B. SIMPSON, ROBERT H.</i>	<i>HAMBY BUILDERS INC.</i>	<i>113</i>	<i>75</i>	<i>w/d</i>	<i>-</i>
<i>7/72</i>	<i>HAMBY BLDG, INC.</i>	<i>LONGWIRTH, DENNIS E.</i>	<i>128</i>	<i>200</i>	<i>WD</i>	<i>29<sup>00</sup></i>
<i>11-1-85</i>	<i>Longwith, Dennis E.</i>	<i>Grogan, Thomas A.</i>	<i>500</i>	<i>134</i>	<i>WD</i>	<i>36<sup>70</sup></i>

City	G.M.D.	L.D.	L.L.	Dimensions	Acreage				
					Return	Deed	Plat	Comp.	Used
	<i>1247</i>	<i>21</i>	<i>1187</i>	<i>102 X 200</i>					

Subdivision	Block	Lot	Plat Book	Page
<i>TYSON EST. EXT. #1</i>	<i>I</i>	<i>6</i>	<i>6</i>	<i>3</i>

Brief Legal Description:






Property	MAP	BLOCK	PAR.	SUB.		
Acquired From:	OLD: 2124		113		21-24	113
Acct. No.	NEW: 2112D		Photo 266	Call No	Map	Block Parcel

Date	Grantor (From)	Grantee (To)	D.B.	Pg.	Type	W.D. Cons
2-27-86	Watton, Clifton W. <sup>Vicki L</sup>	Whitmore Tommy	515	687	WD	20 <sup>00</sup>
8-11-86	Whitmore, Tommy	Bunch, Frank T.	556	47	WD	18 <sup>00</sup>

City	G.M.D.	L.D.	L.L.	Dimensions	Acreage				
	1247	21	1187		Return	Deed	Plat	Comp.	Used
Subdivision				Block	Lot	Plat	Bk.	Page	
	Tyson Est. Ext. # 1			I	5	6		3	
Brief Legal Description									



FD-1

Name On Return: *R-3 Acworth, GA*

Photo	Call No.
-------	----------

21-24		113
Map	Block	Parcel

Name On Deed:

Property Address:

Property Acquired From:

Acquired By:	Deed Will	Approximate Date Acquired:	Recorded Yes No	D.B. Pg.	Size: (Dim. or Ac.)
--------------	-----------	----------------------------	-----------------	----------	---------------------


Bounded By:	N.	S.	E.	W.
-------------	----	----	----	----

Date	Grantor (From)	Grantee (To)	D.B.	Pg.	Type	W.D.Cons.
<del>5-7-71</del>	<del>HARWELL, JOHN B. SIMPSON, ROBERT H.</del>	<del>Hamby Builders Inc.</del>	113	75	w/o	-
7/2	Hamby Bldrs. INC.	COGGINS, Coy Lee	128	538	WD	28 <sup>60</sup>
1/4/80	Coggins, Coy Lee	Vicki L. Watton, Clifton W. &	280	497	W	4/2 <sup>20</sup>

City	G.M.D.	L.D.	L.L.	Dimensions	Acreage				
					Return	Deed	Plat	Comp.	Used
	1247	21	1187	102 x 200					

Subdivision	Block	Lot	Plat Book	Page
TYSON EST. EXT. #1	I	5	6	3

Brief Legal Description:



Name On Return: *R-3*  
*Acwa*

MAP BLOCK PAR SUB  
 OLD: 2124 114  
 NEW: 2112D 267

**FD-1**  

21-24		114
Map	Block	Parcel

Property Address: \_\_\_\_\_ Property Acquired From: \_\_\_\_\_

Acquired By: Deed Will \_\_\_\_\_ Approximate Date Acquired: \_\_\_\_\_ Recorded Yes No \_\_\_\_\_ D.B. Pg. \_\_\_\_\_ Size: (Dim. or Ac.) \_\_\_\_\_


Bounded By: N. \_\_\_\_\_ S. \_\_\_\_\_ E. \_\_\_\_\_ W. \_\_\_\_\_

Date	Grantor (From)	Grantee (To)	D.B.	Pg.	Type	W.D.Cons.
5-7-71	<del>HARDWELL, JOHN B. SIMPSON, ROBERT H.</del>	<del>Hamby Builders Inc.</del>	113	75	W/D	-
8/72	Hamby Bldrs, INC.	BROCK, Doris E.	129	223	WD	28 40
8-30-74	Brock Doris E.	Kathryn LaReine Dameron Larry Alan	270	368	WD	42 80

City	G.M.D.	L.D.	L.L.	Dimensions	Acreage				
					Return	Deed	Plat	Comp.	Used
	1247	21	1187	102 X 200					

Subdivision	Block	Lot	Plat Book	Page
TYSON EST. EXT. #1	I	4	6	3


Brief Legal Description:  
 \_\_\_\_\_  
 \_\_\_\_\_



Name On Return: <i>R-3</i>	MAP OLD: 2124	BLOCK	PAR. 115	SUB	<b>FD-1</b>	21-24		115
Name On Deed:	NEW: 2112D		268			Map	Block	Parcel

Property Address:				Property Acquired From:			
Acquired By:	Deed Will	Approximate Date Acquired:	Recorded Yes No	D.B.	Pg.	Size: (Dim. or Ac.)	
Bounded By:	N.	S.	E.	W.			

Date	Grantor (From)		Grantee (To)			D.B.	Pg.	Type	W.D.Cons.	
5-7-71	HARWELL, JOHN B. SIMPSON, ROBERT H.		Hamby Builders Inc.			113	75	w/d	-	
9/1/71			MURDOCK, BOBBY R.			116	72	4/0	<sup>8</sup> 29. <sup>00</sup> / <sub>100</sub>	
12/10/74	Murdock, Bobby R.		MURDOCK, JEAN FRANCIS			175	25	w/d	5 <sup>00</sup> .	
City		G.M.D.	L.D.	L.L.	Dimensions	Acreage				
		1247	21	1187	102 X 200	Return	Deed	Plat	Comp.	Used
Subdivision						Block	Lot	Plat Book	Page	
TYSON EST. EXT. #1						I	3	6	3	
Brief Legal Description:										





Name On Return:

MAP: BLOCK: PAR: SUB:  
OLD: 2124

116

FD-1  
21-24  
Map Block Parcel  
116

Name On Deed:

NEW: 2112D

Photo: Call No.  
269

Property Address:

Property Acquired From:

Acquired By: Deed Will

Approximate Date Acquired:

Recorded Yes No

D.B. Pg.

Size: (Dim. or Ac.)

Bounded By:

N.

S.

E.

W.

Date	Grantor (From)	Grantee (To)	D.B.	Pg.	Type	W.D. Cons.
12/15/72	SPRADLEY, JERRY VAUGHN	JACOBS, Robert M & ANNAMARIE	134	696	WD	27 <sup>99</sup>
12-15-76	JACOBS, Robert M. & Anna	SMITH, CLAUDE H Jr + Sally A.	209	132	W	34 <sup>00</sup>

City	G.M.D.	L.D.	L.L.	Dimensions	Acreage				
					Return	Deed	Plat	Comp.	Used
		21	1187	102 X 200					
Subdivision					Block	Lot	Plat Book	Page	
5 <sup>th</sup> 2 <sup>nd</sup> CARD TYSON EST. EXT. # 1					I	2	6	3	

Brief Legal Description:

9m  
b9

Name On Return: *P-3 Acworth, GA.*

Name On Deed:

Photo	Call No.
-------	----------

21-24		116
Map	Block	Parcel

Property Address:

Property Acquired From:

Acquired By: Deed  Will  Approximate Date Acquired: Recorded Yes  No  D.B.  Pg.  Size: (Dim. or Ac.)


Bounded By: N. S. E. W.

Date	Grantor (From)	Grantee (To)	D.B.	Pg.	Type	W.D.Cons.
5-7-71	HARWELL, JOHN B. SIMPSON, ROBERT H.	Hambly Builders Inc.	113	75	w/d	-
6-8-71	HAMBLY BUILDERS INC	BAGWELL, JOY dtd	113	643	w/d	2 <sup>00</sup> <del>ret</del>
9/4/71		HAMBLY, CHRISTOPHER H.	115	350	w/d	

City	G.M.D.	L.D.	L.L.	Dimensions	Acreage				
					Return	Deed	Plat	Comp.	Used
	1247	21	1187	102x200					

Subdivision	Block	Lot	Plat Book	Page
TYSON EST. EXT. #1	I	2	6	3

Brief Legal Description:



Property
Acquired From:
Acct. No.

Photo	Call No
-------	---------

21N12D		270
Map	Block	Parcel


REC  
2/2/03

Date	Grantor (From)	Grantee (To)	D.B.	Pg.	Type	W.D. Cons
8/10/01	WILLIAMS, MICHAEL D.	ROSALES, MAXIMINO	5659	415	W/D	128. <sup>00</sup>
8/10/01	ROSALES, MAXIMINO	ROSALES, MAXIMINO	5659	432	DC	-0-
		VILLALOBOS, MARIA ELVIRA RODRIGUEZ				

City	G.M.D.	L.D.	L.L.	Dimensions	Acreage				
					Return	Deed	Plat	Comp.	Used
		21	1187						

Subdivision	Block	Lot	Plat Bk.	Page
Tyson Est Ex1 #1	I	1	6	3

Brief Legal Description: .002 AC ± Used For R/W PER 2005 DEED 7751-44. 5/2/05



Name On Return: <i>A-3</i>	MAP: BLOCK PAR. SUB OLD: 2124 117	<i>FD-1</i>
Name On Deed: <i>Acc</i>	NEW: 2112D 270	2124 Map
		117 Block Parcel

Property Address:	Property Acquired From:			
Acquired By: Deed <input type="checkbox"/> Will <input type="checkbox"/>	Approximate Date Acquired:	Recorded Yes <input type="checkbox"/> No <input type="checkbox"/>	D.B. <input type="checkbox"/> Pg. <input type="checkbox"/>	Size: (Dim. or Ac.)
Bounded By: N.	S.	E.	W.	

Date	Grantor (From)	Grantee (To)	D.B.	Pg.	Type	W.D.Cons.
5-7-71	HARWELL, JOHN B. SIMPSON, ROBERT H.	Hamby Builders Inc	113	75	w/d	-
9/9/71		WILLIAMS, DAN L.	116	316	w/d	\$ 22.90 RT
12-30-87	Williams, Dan L.	Williams, Michael D.	682	259	WD	—

City	G.M.D.	L.D.	L.L.	Dimensions	Acreage				
					Return	Deed	Plat	Comp.	Used
	1247	21	1187	127.47 x 200.03 129x.9 x 200					
Subdivision					Block	Lot	Plat Book	Page	
Tyson Est. EXT #1					I	1	6	3	

Brief Legal Description:

11 22

1950


1950



Property Acquired From:	MAP BLOCK PAR SUB OLD: 2124	102		21-24		102
Acct. No. 1201 Sies	NEW: 21120	22719	Call No	Map	Block	Parcel

Date	Grantor (From)	Grantee (To)	D.B.	Pg.	Type	W.D. Cons
11-11-85	Brannon, Robert H.	Garrett Nellie	493	426	WD	62 <sup>00</sup>
4-3-90	Garrett, Nellie Estate	Vernie Lorraine Garrett Pritchett, Betty Jo &	861	222	ED	—

City	G.M.D.	L.D.	L.L.	Dimensions	Acreage				
		21	1187		Return	Deed	Plat	Comp.	Used
Subdivision					Block	Lot	Plat Bk.	Page	
Tyson Estates Ext. No 1					5	16	6	3	
Brief Legal Description: .009 AC. USED FOR R/W PER 2005 DEED 7751-39. 5/2/05									



Name On Return: *P-3 Acworth, GA*

Name On Deed:

Photo	Call No.
-------	----------

**FD-1**

21-24		102
Map	Block	Parcel

Property Address: *1201 Siesta Lane*

Property Acquired From:

Acquired By: Deed  Will  Approximate Date Acquired: Recorded Yes  No  D.B.  Pg.  Size: (Dim. or Ac.)


Bounded By: N. S. E. W.

Date	Grantor (From)	Grantee (To)	D.B.	Pg.	Type	W.D.Cons.
<del>5-7-71</del>	<del>HARDWELL, JOHN B. SIMPSON, ROBERT H.</del>	<del>HAMBY BROTHERS INC</del>	<del>113</del>	<del>75</del>	<del>w/d</del>	-
11-19-71	HAMBY BUILDERS, INC.	BRANNON, ROBERT H.	118	250	w/d	23,54/100
7-84	Brannon, Wanda Jane	Brannon Robert H.	419	374	OOD	-0-

City	G.M.D.	L.D.	L.L.	Dimensions	Acreage				
	1247	21	1187	126.87 x 200.03 124.45 x 200	Return	Deed	Plat	Comp.	Used

Subdivision	Block	Lot	Plat Book	Page
TYSON ESTATES EXTENSION N <sup>o</sup> . 1	J	16	6.	3

Brief Legal Description:




Property Acquired From:	MAP BLOCK PAR SUB OLD: 2124 103	21-24	103
Acct. No.	NEW: 2112D 2720 Call No	Map	Block Parcel

Date	Grantor (From)	Grantee (To)	D.B.	Pg.	Type	W.D.Cons
10-1-84	Kelley, John M., Jr.	Kelly, Charlotte H.	421	95	WD	-0-

City	G.M.D.	L.D.	L.L.	Dimensions	Acreage				
					Return	Deed	Plat	Comp.	Used
	1247	21	1187	102 x 200					

Subdivision	Block	Lot	Plat Bk.	Page
Tyson Est. Ext. No. 1	J	15	6	3

Brief Legal Description



Name On Return:

Name On Deed:

Property Address:

Property Acquired From:

Acquired By: Deed  Will  Approximate Date Acquired: Recorded Yes  No  D.B. Pg. Size (Dim. or Ac.)

Bounded By: N. S. E. W.

FD-1


21-24		103
Map	Block	Parcel

Date	Grantor (From)	Grantee (To)	D.B.	Pg.	Type	W.D. Cons.
12-27-71	HAMBY, CHRISTOPHER H.	MAYFIELD, RICHARD L.	119	366	W/D	24 <sup>50</sup> R/L
12/27/74	BAGWELL, JOY	HAMBY, CHRISTOPHER H.	120	139	W/D	
3/27/75	MAYFIELD, RICHARD L.	KELLEY, JOHN M.	192	85	W/D	34 <sup>50</sup>

City	G.M.D.	L.D.	L.L.	Dimensions	Acreage				
					Return	Deed	Plat	Comp.	Used
	1247	21	1187	102 X 200					

Subdivision	Block	Lot	Plat Book	Page
TYSON EST EXT. NO. 1	J	15	6	3

Brief Legal Description:





FD-1

Name On Return: *P-3 Acworth, GA*

Photo	Call No.

<i>21-24</i>		<i>103</i>
Map	Block	Parcel

Name On Deed:

Property Address:

Property Acquired From:

Acquired By: Deed  Will  Approximate Date Acquired: Recorded Yes  No  D.B.  Pg.  Size: (Dim. or Ac.)


Bounded By: N. S. E. W.

Date	Grantor (From)	Grantee (To)	D.B.	Pg.	Type	W.D.Cons.
<i>5-7-71</i>	<i>Harwell, John B. Simpson, Robert H.</i>	<i>Hambly Builders, Inc.</i>	<i>113</i>	<i>75</i>	<i>w/o</i>	<i>-</i>
<i>6-3-71</i>	<i>HAMBY BUILDERS INC.</i>	<i>BAGWELL, JUDY et al</i>	<i>113</i>	<i>642</i>		<i>2.00</i>
<i>8/9/71</i>	<i>BAGWELL, JUDY</i>	<i>HAMBY, CHRISTOPHER H.</i>	<i>115</i>	<i>330</i>	<i>w/o</i>	

City	G.M.D.	L.D.	L.L.	Dimensions	Acreage				
					Return	Deed	Plat	Comp.	Used
	<i>1247</i>	<i>21</i>	<i>1187</i>	<i>102 x 200</i>					

Subdivision	Block	Lot	Plat Book	Page
<i>Tyson Estates Extension No 1</i>	<i>J</i>	<i>15</i>	<i>6</i>	<i>3</i>

Brief Legal Description:




**FD-1**

Name On Return:	MAP BLOCK OLD: 2124	PAR SUB 104			
Name On Deed:	NEW: 2112D	Photo 273	Call No.		
Property Address:			Property Acquired From:		
Acquired By:	Deed Will	Approximate Date Acquired:	Recorded Yes No	D.B. Pg.	Size: (Dim. or Ac.)
Bounded By:	N.	S.	E.	W.	

21-24		104
Map	Block	Parcel

Date	Grantor (From)	Grantee (To)	D.B.	Pg.	Type	W.D. Cons.
1-13-79	Patterson, Elbert	Ga. State Bank	254	390	DUP	10 <sup>00</sup>
6-22-79	Ga. State Bank	Ensley, Robert F. & Melanie	266	357	WD	12 <sup>00</sup>
11/18/06	MELANIE ENSLEY, ROBERT F.	REED, JASON W.	8416	286	WD	125 <sup>00</sup>
City		G.M.D.	L.D.	L.L.	Dimensions	Acreage
		1247	21	1187	1024200	Return Deed Plat Comp Used
Subdivision			Block	Lot	Plat Book	Page
Tyson Estates Extension No. 1			J	14	6	3
Brief Legal Description:						



Name On Return: *R-3 Acworth, GA*

Photo	Call No.
-------	----------

*FD-1*

<i>21-24</i>		<i>104</i>
Map	Block	Parcel

Name On Deed:


Property Address:

Property Acquired From:

Acquired By:	Deed <input type="checkbox"/> Will <input type="checkbox"/>	Approximate Date Acquired:	Recorded Yes <input type="checkbox"/> No <input type="checkbox"/>	D.B. <input type="checkbox"/> Pg. <input type="checkbox"/>	Size: (Dim. or Ac.)
--------------	---	----------------------------	---	--	---------------------

Bounded By:	N.	S.	E.	W.
-------------	----	----	----	----

Date	Grantor (From)	Grantee (To)	D.B.	Pg.	Type	W.D.Cons.
<del>5-9-71</del>	<del>Hansen, John B. Simpson, Robert H.</del>	<del>Hamby Builders, Inc.</del>	<del>113</del>	<del>75</del>	<del>WD</del>	
11-26-71	HAMBY BUILDERS, INC.	WILLIAMS, DAN L.	<sup>118</sup> 119	<sup>350</sup> 371	w/ D	2. <sup>50</sup> cont
3/2/73	Williams, Dan L.	Patterson, Elbert J.	137	988	w/D	28.80
City		G.M.D.	L.D.	L.L.	Dimensions	Acreage
		1247	21	1187	102 X 200	Return Deed Plat Comp. Used
Subdivision			Block	Lot	Plat Book	Page
Tyson Estates Extension No. 1			J	14	6	3
Brief Legal Description:						




**FD-1**

Name On Return: <i>P-3</i>	MAP OLD: 2124	BLOCK	PAR SUB 105
Name On Deed:	NEW: 2112D		274

2124 Map	Block	105 Parcel
-------------	-------	---------------

Property Address:				Property Acquired From:			
Acquired By:	Deed Will	Approximate Date Acquired:	Recorded Yes No	D.B.	Pg.	Size: (Dim. or Ac.)	
Bounded By:	N.	S.	E.	W.			

Date	Grantor (From)	Grantee (To)	D.B.	Pg.	Type	W.D.Cons.
5-9-71	Harwell, John B. Simpson, Robert H.	Hamby Builders, Inc.	113	75	W/O	
7/7/71		CHEROKEE-COBBS DEV. INC.	114	454	W/O	
6/72	Cherokee Cobb Developers, Inc.	Bolan, Steve Wilson	126	246	WD	23 <sup>00</sup>
	City	G.M.D.	L.D.	L.L.	Dimensions	Acreage
		1247	21	1187	102 X 200	Return Deed Plat Comp. Used
	Subdivision	Block	Lot	Plat Book	Page	
	Tyson Estates Extension No. 1	J	13	6	3	
Brief Legal Description:						






Name On Return:		MAP BLOCK	PAR SUB	FD-1		
NEW: 2112D		OLD: 2124	106	21-24		106
Name On Deed:			Photo	Call No.	Map	Block
Property Address:		Property Acquired From:				
Acquired By:	Deed Will	Approximate Date Acquired:	Recorded Yes No	D.B. Pg.	Size: (Dim. or Ac.)	
Bounded By:	N.	S.	E.	W.		

Date	Grantor (From)	Grantee (To)	D.B.	Pg.	Type	W.D.Cons.
3/13/23	Hamby Builders Inc.	Developers, Inc. Cherokee-Cobb	138	7/3	C w/d	—
		Bain, Robert Eugene				

City	G.M.D.	L.D.	L.L.	Dimensions	Acreage				
					Return	Deed	Plat	Comp.	Used
		21	1187	102 X 200					
Subdivision					Block	Lot	Plat Book	Page	
					J	12	6	3	

Brief Legal Description:



Name, On Return: R-3 Acworth, GA

Photo	Call No.
-------	----------

21-24		106
Map	Block	Parcel

Name On Deed:

Property Address:

Property Acquired From:

Acquired By: Deed <input type="checkbox"/> Will <input type="checkbox"/>	Approximate Date Acquired:	Recorded Yes <input type="checkbox"/> No <input type="checkbox"/>	D.B. <input type="checkbox"/> Pg. <input type="checkbox"/>	Size: (Dim. or Ac.)
--	----------------------------	---	--	---------------------


Bounded By:	N.	S.	E.	W.
-------------	----	----	----	----

Date	Grantor (From)	Grantee (To)	D.B.	Pg.	Type	W.D.Cons.
5-7-71	<del>Hartwell, John B.</del> Simpson, Robert H.	Hamby Builders, Inc	113	75	W/D	
7/71		CHEROKEE-COBB DEV. INC.	114	454	W/D	
3/72	Cherokee-Cobb Developers, INC.	BAIN, Robert Eugene	122	647	W/D	26 <sup>30</sup>

City	G.M.D.	L.D.	L.L.	Dimensions	Acreage				
					Return	Deed	Plat	Comp.	Used
	1247	21	1187	162 X 200					

Subdivision	Block	Lot	Plat Book	Page
Tyson Estates Extension No 1	J	12	6	3


Brief Legal Description:



	MAP	BLOCK	PAR	SUB	FD-1		
Property Acquired From:	OLD: 2124		107		21-24		107
Acct. No.	NEW: 2112D		2760	Call No	Map	Block	Parcel

Date	Grantor (From)	Grantee (To)	D.B.	Pg.	Type	W.D. Cons
9-10-84	Robin Smallwood Chastain Chastain, Douglas Harold	Lockhart, R. J.	418	189	WD	16 <sup>50</sup>
10-14-86	Lockhart, R. J. $\frac{1}{2}$ int	Lockhart, Jimmy C. $\frac{1}{2}$ int	574	12	CCD	-0-

City	G.M.D.	L.D.	L.L.	Dimensions	Acreage			
					Return	Deed	Plat	Comp. Used
	1247	21	1187	102 x 200				
Subdivision					Block	Lot	Plat Bk.	Page
Tyson Estates Extension No 1					J	11	6	3
Brief Legal Description								



Name On Return: *R-3 Acworth, GA*

Name On Deed:

Photo	Call No.
-------	----------

*FD-1*

<i>21-24</i>		<i>107</i>
Map	Block	Parcel

Property Address:

Property Acquired From:

Acquired By:	Deed Will	Approximate Date Acquired:	Recorded Yes No	D.B. Pg.	Size: (Dim. or Ac.)
--------------	-----------	----------------------------	-----------------	----------	---------------------


Bounded By:	N.	S.	E.	W.
-------------	----	----	----	----

Date	Grantor (From)	Grantee (To)	D.B.	Pg.	Type	W.D.Cons.
<i>5-7-71</i>	<del><i>Harwell, John B.</i></del> <i>Simpson, Robert H.</i>	<i>Hamby Builders, INC.</i>	<i>113</i>	<i>75</i>	<i>w/d</i>	-
<i>10/72</i>	<i>Hamby Bldgs, INC.</i>	<i>WARREN, MIKE D.</i>	<i>132</i>	<i>321</i>	<i>WD</i>	<i>30<sup>10</sup></i>
<i>4-27-79</i>	<i>Warren, Mike D.</i>	<i>Robin</i> <i>Chastain, Douglas Harold</i>	<i>260</i>	<i>881</i>	<i>WD</i>	<i>45<sup>50</sup></i>

City	G.M.D.	L.D.	L.L.	Dimensions	Acreage				
					Return	Deed	Plat	Comp.	Used
	<i>1247</i>	<i>21</i>	<i>1187</i>	<i>102 X 200</i>					

Subdivision	Block	Lot	Plat Book	Page
<i>Tyson Estates Extension No 1</i>	<i>J</i>	<i>11</i>	<i>6</i>	<i>3</i>

Brief Legal Description:





Name On Return: <b>P-3 A</b>	MAP OLD: 2124	BLOCK	PAR 108	SUB
Name On Deed:	NEW: 2112D		277.10	Co. No

**FD-1**

21-24		108
Map	Block	Parcel


Property Address:		Property Acquired From:			
Acquired By:	Deed Will	Approximate Date Acquired:	Recorded Yes No	D.B. Pg.	Size: (Dim. or Ac.)
Bounded By:	N.	S.	E.	W.	

Date	Grantor (From)	Grantee (To)	D.B.	Pg.	Type	W.D.Cons.
	<del>Harwell, John B.</del>					
3-7-71	Simpson, Robert N.	Hambly Builders Inc.	113	75	W/D	-
4/72	Hambly Bldrs, INC.	Williams, Dan L.	124	402	WD	5 <sup>00</sup>
3/19/73	Williams, Dan L.	Setser, Howard Melvin	138	696	WD	30, <sup>80</sup>

City	G.M.D.	L.D.	L.L.	Dimensions	Acreage				
	1247	21	1187	111.35 x 200 162 x 175	Return	Deed	Plat	Comp.	Used

Subdivision	Block	Lot	Plat Book	Page
TYSON EST. EXT. #1	5	10	6	3

Brief Legal Description: E 7)



Name On Return: <i>P-3</i>	MAP BLOCK PAR SUB OLD: 2124   109
Name On Deed:	NEW: 2112D   278

**FD-1**

21-24		109
Map	Block	Parcel


Property Address:		Property Acquired From:			
Acquired By:	Deed <input type="checkbox"/> Will <input type="checkbox"/>	Approximate Date Acquired:	Recorded Yes <input type="checkbox"/> No <input type="checkbox"/>	D.B. <input type="checkbox"/> Pg. <input type="checkbox"/>	Size: (Dim. or Ac.)
Bounded By:	N.	S.	E.	W.	

Date	Grantor (From)	Grantee (To)	D.B.	Pg.	Type	W.D.Cons.
5-7-71	HARWELL, JOHN B. SIMPSON, ROBERT H.	Hamby Builders Inc.	113	75	w/d	
5/21/73	Hamby Builders, Inc.	Goodman, Richard James	112	444	w/d	32.30

City	G.M.D.	L.D.	L.L.	Dimensions	Acreage				
	1247	21	1187	111.35 x 200 102 x 175	Return	Deed	Plat	Comp.	Used

Subdivision	Block	Lot	Plat Book	Page
TYSON EST. EXT. #1	J	9	6	3

Brief Legal Description:




MAP	BLOCK	PAR	SUB
OLD: 2124		092	
NEW: 2112D		279	Call No

Property
Acquired From:
Acct. No.

21-24		92
Map	Block	Parcel

Date	Grantor (From)	Grantee (To)	D.B.	Pg.	Type	W.D.Cons
12-15-89	Deborah L. Hamby Hamby, Ellis Joe &	Wood, W. Sue	840	491	QCD	—
12-15-89	Wood, W. Sue	Melissa Diane Soulsby, Joseph S. 3	840	492	WN	59 <sup>90</sup>

City	G.M.D.	L.D.	L.L.	Dimensions	Acreage				
		21	1187		Return	Deed	Plat	Comp.	Used
Subdivision					Block	Lot	Plat Bk.	Page	
Tyson Estates					A	9	5	58	
Brief Legal Description									



Name On Return:

Photo	Call No.

*FD-1*

21-24		92
Map	Block	Parcel

Name On Deed: *DIVERSIFIED MORTGAGE & REALTY Co.*

Property Address: *TYSON DR.*

Property Acquired From:

Acquired By: Deed  Will  Approximate Date Acquired: Recorded Yes  No  D.B.  Pg.  Size: (Dim. or Ac.)


Bounded By: N. S. E. W.

Date	Grantor (From)	Grantee (To)	D.B.	Pg.	Type	W.D. Cons.
4-5-71	WOMACK, DONALD F.	DIVERSIFIED Mrg. Co.	112	267	w/d	1. <sup>00</sup> / <sub>RETT</sub>
6-7-71	DIVERSIFIED MTG. Co.	WOOD, W. Sue	114	355	w/d	4. <sup>70</sup> / <sub>RETT</sub>
8-1-89	Wood, W. Sue	Deborah L. Hamby Hamby, Elvis Joe	808	624	WD	35 <sup>00</sup>

City	G.M.D.	L.D.	L.L.	Dimensions	Acreage				
					Return	Deed	Plat	Comp.	Used
		21	1187	110' X 200'					

Subdivision	Block	Lot	Plat Book	Page
<i>TYSON EST</i>	<i>A</i>	<i>9</i>	<i>5</i>	<i>58</i>

Brief Legal Description:





Name On Return:

Photo	Call No.

FD1

21-24		92
Map	Block	Parcel

Name On Deed: MORTON, BOYCE GRAY

Property Address: Tyson Dr

Property Acquired From:

Acquired By: Deed 2 Will     Approximate Date Acquired: Recorded Yes     No     D.B.     Pg.     Size: (Dim. or Ac.)


Bounded By: N. S. E. W.

Date	Grantor (From)	Grantee (To)	D.B.	Pg.	Type	W.D.Cons.
12/29/69	Simpson, Robert H. Harwell, John B.	Anderson, Carl	104	105	WD	—
12/1/69	HARWELL, JOHN B. SIMPSON, ROBERT H.	ANDERSON, CARL	104	284	WD	2 <sup>00</sup> RTX
3/4/70	ANDERSON, CARL	MORTON, BOYCE GRAY	105	334	WD	21 <sup>50</sup> RTX

City	G.M.D.	L.D.	L.L.	Dimensions	Acreage				
		21	118)	110' x 200'	Return	Deed	Plat	Comp.	Used

Subdivision	Block	Lot	Plat Book	Page
Tyson Est	A	9	5	5D

Brief Legal Description: Tyson Dr.



Name On Return:	MAP BLOCK OLD: 2124	RAR SUB 093	2124		93
Name On Deed:	NEW: 2112D	28070	Call. No.	Map	Block Parcel

Property Address:	Property Acquired From:				
Acquired By:	Deed Will	Approximate Date Acquired:	Recorded Yes No	D.B. Pg.	Size (Dim. or Ac.)
Bounded By:	N.	S.	E.	W.	

Date	Grantor (From)	Grantee (To)	D.B.	Pg.	Type	W.D. Cons.
12-8-81	McDowell, Benny J.	Sandra Dee Buchanan, Terry Scott	308	13	WD	7.00

City	G.M.D.	L.D.	L.L.	Dimensions	Acreage				
		21			Return	Deed	Plat	Comp.	Used


Subdivision	Block	Lot	Plat Book	Page
Tyson Est.	A	8	5	58

Brief Legal Description:

---



---



Name On Return: *R-3 Acworth, GA*

Photo	Call No.
-------	----------

*FD-1*

21-24		93
Map	Block	Parcel

Name On Deed:

Property Address: *TYSON Dr.*

Property Acquired From:


Acquired By: Deed  Will  Approximate Date Acquired: Recorded Yes  No  D.B.  Pg.  Size: (Dim. or Ac.)

Bounded By: N. S. E. W.

Date	Grantor (From)	Grantee (To)	D.B.	Pg.	Type	W.D. Cons.
5-21-71	TIPPENS, Richard T.	HODGES, Homer S. Sr.	113	421	w/d	22.40 RET
5-21-71	HODGES, Homer S. Sr.	HODGES, Betty C.	113	425	w/d	—
7-11-80	Hodges Homer S. & Betty C.	Deborah G. McDowell, Benny J. &	288	449	W	43 ac

City	G.M.D.	L.D.	L.L.	Dimensions	Acreage				
					Return	Deed	Plat	Comp.	Used
		21	1187 1190	110 X 200					
Subdivision					Block	Lot	Plat Book	Page	
TYSON EST					A	8	5	583	

Brief Legal Description:



FD-1  
 21-24      93  
 Map      Block      Parcel

Name On Return:

Photo      Call No.

Name On Deed: TIPPENS, RICHARD T.

Property Address: Tyson Dr

Property Acquired From:

Acquired By: Deed  Will  Approximate Date Acquired: Recorded Yes  No  D.B.  Pg.  Size: (Dim. or Ac.)


Bounded By: N. S. E. W.

Date	Grantor (From)	Grantee (To)	D.B.	Pg.	Type	W.D. Cons.
5/12/69	Tyson, Robert Dalton	Simpson, Robert H. Harwell, John B.	101	11	WD	16 RTT
4/13/70	HARWELL, JOHN B. SIMPSON, ROBERT H. 3'	TIPPENS, RICHARD T.	105	679	WD	21 70 RTT

City	G.M.D.	L.D.	L.L.	Dimensions	Acreage				
			1187	110'x200'	Return	Deed	Plat	Comp.	Used
		21	1190						

Subdivision	Block	Lot	Plat Book	Page
<u>Tyson East</u>	A	8	5	58

Brief Legal Description: Tyson Dr.





Property  
Acquired From:  
Acct. No.


MAP BLOCK  
OLD: 2124  
NEW: 2112D

PAR SUB  
094  
Chap Call No  
281

21-24  
94  
Map Block Parcel

Date	Grantor (From)	Grantee (To)	D.B.	Pg.	Type	W.D. Cons
8-31-88	Colbert, Joseph, Jr	<sup>Ceryl J. Colbert</sup> Colbert, Joseph III	739	601	QCD	0
10-12-91	Colbert, Ceryl J.	Colbert, Joseph, III	1045	196	QCD	0

City	G.M.D.	L.D.	L.L.	Dimensions	Acreage				
		21	1187 1190		Return	Deed	Plat	Comp.	Used
Subdivision					Block	Lot	Plat Bk.	Page	
Tyson Est.					A	7	5	58	
Brief Legal Description ~									



Name On Return:

Photo	Call No.

FD-1

21-24		94'
Map	Block	Parcel

Name On Deed:

Property Address: Tyson Dr.

Property Acquired From:

Acquired By: Deed  Will  Approximate Date Acquired: Recorded Yes  No  D.B. — Pg. — Size: (Dim. or Ac.)


Bounded By: N. S. E. W.

Date	Grantor (From)	Grantee (To)	D.B.	Pg.	Type	W.D. Cons.
3-16-78	DAROURZ James Edward	Shirley Lee Standliff, Michael L &	235	654	WD	34 <sup>90</sup>
3-25-80	Shirley Lee Standliff, Michael L &	Hicks Sam E.	283	709	W	1 <sup>80</sup>
3-14-85	Hicks Sam E.	Joseph III Colbert, Joseph Jr. &	448	346	W	12 <sup>60</sup>

City	G.M.D.	L.D.	L.L.	Dimensions	Acreage				
		21	1187 1190	110' x 200'	Return	Deed	Plat	Comp.	Used

Subdivision	Block	Lot	Plat Book	Page
Tyson Est.	A	7	5	58

Brief Legal Description:



FD-1

Name On Return: R-3 Acworth, GA

Photo	Call No.
-------	----------

21-24		94
Map	Block	Parcel

Name On Deed: JOHNSTON, R. MICHAEL

Property Address: Tyson Dr.

Property Acquired From:

Acquired By: Deed      Will      Approximate Date Acquired:      Recorded Yes      No      D.B.      Pg.      Size: (Dim. or Ac.)     


Bounded By: N.      S.      E.      W.     

Date	Grantor (From)	Grantee (To)	D.B.	Pg.	Type	W.D. Cons.
5/12/89	Tyson, Robert Dalton	Simpson, Robert H. Harwell, John B.	101	71	WD	16 <sup>5</sup> <del>RTT</del>
4/30/70	<del>SIMPSON-HARWELL BUILDERS INC</del>	<del>JOHNSTON, R. MICHAEL</del>	<del>706</del>	<del>284</del>	<del>WD</del>	<del>21</del> <sup>70</sup> <del>RTT</del>
1/4/74	Johnston, R. Michael	Dargatz, James Edward	156	424	W.D.	12 <sup>50</sup>

City	G.M.D.	L.D.	L.L.	Dimensions	Acreage				
		21	1187	110' x 200'	Return	Deed	Plat	Comp.	Used

Subdivision	Block	Lot	Plat Book	Page
<u>Tyson Est</u>	<u>A</u>	<u>7</u>	<u>5</u>	<u>58</u>

Brief Legal Description: Tyson Dr.




Name On Return:	MAP	BLOCK	PAR	SUB	FD-1		
	OLD: 2124		095		2124		95
Name On Deed:	NEW: 2112D		Photo	Call No.	Map	Block	Parcel
			282				
Property Address:			Property Acquired From:				
Acquired By:	Deed <input type="checkbox"/> Will <input type="checkbox"/>	Approximate Date Acquired:	Recorded Yes <input type="checkbox"/> No <input type="checkbox"/>	D.B. <input type="checkbox"/> Pg. <input type="checkbox"/>	Size: (Dim. or Ac.)		
Bounded By:	N.	S.	E.	W.			

Date	Grantor (From)	Grantee (To)	D.B.	Pg.	Type	W.D.Cons.
<del>7/25/77</del>	<del>Royers, William H.</del>	<del>Merwin, Clarence E.</del>	<del>222</del>	<del>305</del>	<del>W</del>	<del>4300</del>
7/25/77	Merwin, Clarence E.	Ida Merwin, Clarence E. +	222	604	W	—

City	G.M.D.	L.D.	L.L.	Dimensions	Acreage				
					Return	Deed	Plat	Comp.	Used

Subdivision	Block	Lot	Plat Book	Page
Tyson Est.	A	6	5	58

Brief Legal Description:





FD-1

Name On Return: R-3 Acworth, GA

Photo Call No.

21-24 95  
Map Block Parcel

Name On Deed: NIGH, EDWIN L.


Property Address: Tyson Dr

Property Acquired From:

Acquired Deed \_\_\_ Approximate Recorded Size:  
By: Will \_\_\_ Date Acquired: Yes \_\_\_ No \_\_\_ D.B. \_\_\_ Pg. \_\_\_ (Dim. or Ac.)

Bounded By: N. S. E. W.

Date	Grantor (From)	Grantee (To)	D.B.	Pg.	Type	W.D.Cons.
5/12/69	Tyson, Robert Patton	Simpson, Robert H. Harwell, John B.	101	71	WD	16 Ret
4/27/70	SIMPSON-HARWELL BUILDERS <sup>INC.</sup>	NIGH, EDWIN L.	106	206	WD	22 <sup>30</sup> / <sub>ET</sub>
2/15/73	Nigh, Edwin L.	Rogers, William H.	137	359	w/d	28.00
	City	G.M.D.	L.D.	L.L.	Dimensions	Acreage
			21	1189 1190	110' x 200'	Return Deed Plat Comp Used
	Subdivision	Block	Lot	Plat Book	Page	
	Tyson East	A	6	5	58D	
Brief Legal Description: Tyson Dr.						




Name On Return:	MAP BLOCK PAR SUB OLD: 2124 096	FD-1 21-24			96
Name On Deed:	NEW: 2112D	Photo 283	Call No.	Map	Block Parcel
Property Address:	Tyson Dr.		Property Acquired From:		
Acquired By:	Deed Will	Approximate Date Acquired:	Recorded Yes No	D.B. Pg.	Size: (Dim. or Ac.)
Bounded By:	N.	S.	E.	W.	

Date	Grantor (From)	Grantee (To)	D.B.	Pg.	Type	W.D.Cons.
2/22/73	+ Claudia Lee Constantine, Richard Gordon	Green, Harry M.	138	413	W/D	28.90
3/21/77	Green, Harry M.	Armstrong, Barbara Ann	213	750	W	7.50

City	G.M.D.	L.D.	L.L.	Dimensions	Acreage				
		21	1187 1190	110'x200'	Return	Deed	Plat	Comp.	Used
Subdivision					Block	Lot	Plat Book	Page	
Tyson Est.					A	5	5	58	

Brief Legal Description: See 2nd Card



FD-1

Name On Return: *R-3 Acworth, GA*

Photo	Call No.
-------	----------

21-24		96
Map	Block	Parcel

Name On Deed: ~~WHITE, RONALD A. & BERYL W.~~

Property Address: *Tyson Dr.*

Property Acquired From:

Acquired By: Deed ✓ Will — Approximate Date Acquired: Recorded Yes — No — D.B. — Pg. — Size: (Dim. or Ac.)


Bounded By: N. S. E. W.

Date	Grantor (From)	Grantee (To)	D.B.	Pg.	Type	W.D.Cons.
<i>5/12/69</i>	<i>Tyson, Robert Dalton</i>	<del>SIMPSON, Robert H.</del> <i>H. Russell, John B.</i>	<i>101</i>	<i>71</i>	<i>WD</i>	<i>16 20</i>
<i>5/28/70</i>	<del>SIMPSON, HARVELL B. INC.</del> <i>WHITE, RONALD A.</i>	<del>WHITE, BERYL WILLIAMS</del>	<i>106</i>	<i>498</i>	<i>WD</i>	<i>22 70</i>
<i>1/72</i>	<del>WHITE, BERYL WILLIAMS</del> <i>WHITE, RONALD A.</i>	<del>CONSTANTINE, Richard G.</del> <i>Claudia Lee</i>	<i>120</i>	<i>143</i>	<i>WD</i>	<i>40</i>

City	G.M.D.	L.D.	L.L.	Dimensions	Acreage				
		<i>21</i>	<i>118'</i> <i>1190</i>	<i>110' x 200'</i>	Return	Deed	Plat	Comp.	Used

Subdivision	Block	Lot	Plat Book	Page
<i>Tyson Est</i>	<i>A</i>	<i>5</i>	<i>5</i>	<i>58</i>

Brief Legal Description: *Tyson DR.*




Name On Return:	MAP OLD: 2124	BLOCK	PAR 097	SUB	FD-1 21-24		97
Name On Deed:	NEW: 2112D		Photo 284	Call No.	Map	Block	Parcel
Property Address:	Property Acquired From:						
Acquired By:	Deed <input type="checkbox"/> Will <input type="checkbox"/>	Approximate Date Acquired:	Recorded Yes <input type="checkbox"/> No <input type="checkbox"/>	D.B. <input type="checkbox"/> Pg. <input type="checkbox"/>	Size: (Dim. or Ac.)		
Bounded By:	N.	S.	E.	W.			

Date	Grantor (From)	Grantee (To)	D.B.	Pg.	Type	W.D. Cons.
3-77	Chapman, Roger D.	McIntosh, Ross + TANYA	330 213	191 569	Correction W	33 <sup>00</sup>
10-82	McIntosh, Ross + Tanya	Lawler, Keith	331	447	WD	21.50
3-18-83	Lawler, Keith	Hamlin, Barbara	345	367	WI	25 <sup>60</sup>

City	G.M.D.	L.D.	L.L.	Dimensions	Acreage				
					Return	Deed	Plat	Comp.	Used
		21	1186						

Subdivision	Block	Lot	Plat Book	Page
Tyson Est.	A	4	5	58

Brief Legal Description:





FD-1

Name On Return: R-3 Acworth, Ga.

Photo	Call No.
-------	----------

<u>21-24</u>		<u>97</u>
Map	Block	Parcel

Name On Deed:

Property Address: Tyson Dr.

Property Acquired From:

Acquired By:	Deed <input checked="" type="checkbox"/> Will <input type="checkbox"/>	Approximate Date Acquired:	Recorded Yes <input type="checkbox"/> No <input type="checkbox"/>	D.B. <u>    </u> Pg. <u>    </u>	Size: (Dim. or Ac.)
--------------	--	----------------------------	---	----------------------------------	---------------------


Bounded By:	N. <u>    </u>	S. <u>    </u>	E. <u>    </u>	W. <u>    </u>
-------------	----------------	----------------	----------------	----------------

Date	Grantor (From)	Grantee (To)	D.B.	Pg.	Type	W.D. Cons.
	Simpson, Robert H.	Martha R.				<u>80</u>
<u>12/23/69</u>	Harwell, John B.	Crawford, Douglas C.	<u>104</u>	<u>491</u>	<u>WD</u>	<u>20.25</u>
<u>7/20/73</u>	Harwell, John B. Simpson, Robert H. + Douglas C.	Douglas C. Crawford, Martha B. +	<u>146</u>	<u>443</u>	<u>C</u> <u>WD</u>	<u>    </u>
<u>7/20/73</u>	Crawford, Martha B. +	Chapman, Roger D.	<u>146</u>	<u>439</u>	<u>WD</u>	<u>27.50</u>

City	G.M.D.	L.D.	L.L.	Dimensions	Acreage				
					Return	Deed	Plat	Comp.	Used
		<u>21</u>	<u>1186</u>	<u>110' x 200'</u>					

Subdivision	Block	Lot	Plat Book	Page
<u>Tyson Est</u>	<u>A</u>	<u>4</u>	<u>5</u>	<u>58</u>

Brief Legal Description: Tyson Dr.



Property Acquired From:	MAP BLOCK PAR SUB OLD: 2124 098	21-24	98
Acet. No. 5574	NEW: 21-20 Photo Call No 285	Map	Block Parcel

Date	Grantor (From)	Grantee (To)	D.B.	Pg.	Type	W.D. Cons
5-29-91	Crow, J. Travis	Mark West West, Susan K. i	1004	246	WD	6322

City	G.M.D.	L.D.	L.L.	Dimensions	Acreage				
		21	1187		Return	Deed	Plat	Comp.	Used

Subdivision	Block	Lot	Plat Bk.	Page
Tyson Estates	A	3	5	58

Brief Legal Description: Tyson Drive

11


Director

11

11

Pa.

11

11


Property  
 Acquired From:  
 Acct. No. 5574 Tyson Road

Photo      Call No

21-24      98  
 Map      Block      Parcel

Recorded 6-7-81

Date	Grantor (From)	Grantee (To)	D.B.	Pg.	Type	W.D.Cons					
12-20-85	Dehart, Jack	Monarch Services, Inc	501	666	WD	100					
1-25-86	Monarch Services, Inc	Gordon, Joseph P.	699 550	388 44	QCD WD	5 3800					
10-30-86	Gordon, Joseph P.	Dyer, William E	602	230	WD	7640					
8-8-88	Dyer, William E	Anchor Mortgage Resources, Inc.	732	625	DWP	70 <sup>80</sup>					
10-3-88	Anchor Mortgage Resources, Inc	Georgia Mortgage Equities, Inc	750	602	WD	5720					
8-1-88	Georgia Mortgage Equities, Inc	Crow, J. Travis	1004	245	QCD	100					
City/			A.M.D.		L.D.	L.L.	Dimensions	Acreage			
					21	1187	110' x 200'	Return	Deed	Plat Comp.	Used
Subdivision								Block	Lot	Plat BK.	Page
Tyson Estates								A	3	5	58
Brief Legal Description											
Tyson Drive											



Name On Return:

Photo	Call No.

FD-1

21-24		98
Map	Block	Parcel

Name On Deed:

Property Address: **5524 Tyson Dr.**

Property Acquired From:

Acquired By:	Deed <input type="checkbox"/> Will <input type="checkbox"/>	Approximate Date Acquired:	Recorded Yes <input type="checkbox"/> No <input type="checkbox"/>	D.B. — Pg. —	Size: (Dim. or Ac.)
--------------	---	----------------------------	---	--------------	---------------------


Bounded By:	N.	S.	E.	W.
-------------	----	----	----	----

Date	Grantor (From)	Grantee (To)	D.B.	Pg.	Type	W.D. Cons.
4-28-78	Hopper, Glenn R. 1/2 int.	Hopper, Andrea A. 1/2 int.	242	599	WD	-0-
4-28-78	Hopper, Glenn R.	Sikora, Hilion Hopper, Andrea A.	317	619	WD	-0-
6-18-84	Hopper, Andrea A.	Dehart, Jack	405	638	W	1320

City	G.M.D.	L.D.	LL.	Dimensions	Acreage				
					Return	Deed	Plat	Comp.	Used
		21	1187	110' X 200'					

Subdivision	Block	Lot	Plat Book	Page
Tyson Est	A	3	5	58

Brief Legal Description: **Tyson Dr.**





FD-1

Names On Return: **R-3 Acworth, GA**

Photo	Call No.
-------	----------

21-24		98
Map	Block	Parcel

Name On Deed: **STOOKSBURY BENNY E. & JUDITH W.**

Property Address: **Tyson Dr.**

Property Acquired From:

Acquired By: Deed  Will  Approximate Date Acquired: Recorded Yes  No  D.B.  Pg.  Size: (Dim. or Ac.)


Bounded By: N. S. E. W.

Date	Grantor (From)	Grantee (To)	D.B.	Pg.	Type	W.D. Cons.
10/21/69	Cobb Fed. Savings & Loan	Simpson, Robert H. Harwell, John R.	103	471	WD	—
3/13/70	SIMPSON, ROBERT H. HARWELL, JOHN R.	JUDITH W. STOOKSBURY, BENNY E.	105	452	WD	1920 ETT
1-26-78	Judith W. Stooksbury, Benny E.	Hopper, Glenn R.	232	778	WD	3400

City	G.M.D.	L.D.	L.L.	Dimensions	Acreage				
					Return	Deed	Plat	Comp.	Used
		21	1187	110' X 200'					

Subdivision	Block	Lot	Plat Book	Page
Tyson Est	A	3	5	58

Brief Legal Description: **(Tyson) Dr.**




Property Acquired From:
Acct. No.

Photo	Call No

21N12D		286
Map	Block	Parcel

Date	Grantor (From)	Grantee (To)	D.B.	Pg.	Type	W.D. Cons			
3/28/00	RICHARD KEITH & TERESA MONROE LANIER, KENNETH TODD	MONROE, JOSE	4137	127	W/D	98. <sup>50</sup>			
3/28/00	MONROE, JOSE	GLORIA MONROE, JOSE &	4137	135	OC	-0-			
City	G.M.D.	L.D.	L.L.	Dimensions	Acreage				
		21	1187		Return	Deed	Plat	Comp.	Used
Subdivision				Block	Lot	Plat	Bk.	Page	
TUSSON EST.					2	5	58		
Brief Legal Description									



*FD-1*


Name On Return:	MAP BLOCK OLD: 2124	PAR SUB 099			
Name On Deed:	NEW: 2112D	Photo 286	Call No.	Map	Block
Property Address:			Property Acquired From:		
Acquired By:	Deed Will	Approximate Date Acquired:	Recorded Yes No	D.B. Pg.	Size: (Dim. or Ac.)
Bounded By:	N.	S.	E.	W.	

Date	Grantor (From)	Grantee (To)	D.B.	Pg.	Type	W.D. Cons.
8/16/74	Wood, Gregory B.	OVERTON, Jewel + Grace	168	705	W	14 <sup>00</sup>
'91	OVERTON, JEWEL + GRACE	LANIER, BARBARA LINDA	1106	282	WD	-0-
2/4/00	LANIER, BARBARA LINDA	RICHARD KEITH + TERESA MAWROE LANIER, KENNETH TODD	4006	128	W/D	-0-

City	G.M.D.	L.D.	L.L.	Dimensions	Acreage				
					Return	Deed	Plat	Comp.	Used

Subdivision	Block	Lot	Plat Book	Page
Tyson Est.	A	2	5	58

Brief Legal Description:



FD-1

Name On Return: R-3 Acworth, GA

Photo	Call No.
-------	----------

21-24		99
Map	Block	Parcel

Name On Deed: SMITH, JAMES D.

Property Address: Tyson Dr.

Property Acquired From:

Acquired By: Deed  Will  Approximate Date Acquired: Recorded Yes  No  D.B.  Pg.  Size: (Dim. or Ac.)


Bounded By: N. S. E. W.

Date	Grantor (From)	Grantee (To)	D.B.	Pg.	Type	W.D. Cons.
<del>10/21/01</del>	<del>Cobb Fed. Savings Loan</del>	<del>S. mpson, Robert A.</del>				
<del>5/28/70</del>	<del>HARWELL, JOHN B.</del>	<del>HARWELL, JOHN B.</del>	103	477	WD	
<del>5/28/70</del>	<del>SMITH, ROBERT H.</del>	<del>SMITH, JAMES D.</del>	106	502	WD	20 FT
11/72	SMITH, James D	Wood, Gregory B.	132	574	WD	H <sup>00</sup>

City	G.M.D.	L.D.	L.L.	Dimensions	Acreage					
					Return	Deed	Plat	Comp.	Used	
			21	1189	110' X 200					

Subdivision	Block	Lot	Plat Book	Page
Tyson Est	A	2	5	58

Brief Legal Description: Tyson Dr.






Name On Return: <i>R-3</i>	MAP --- BLOCK OLD: 2124	PAR --- SUB 100	<i>FD-1</i>			
Name On Deed:	NEW: 2112D	287 sq	Call No	Map	Block	Parcel
Property Address: <i>Tyson Dr</i>			Property Acquired From:			
Acquired By:	Deed <input type="checkbox"/> Will <input type="checkbox"/>	Approximate Date Acquired:	Recorded Yes <input type="checkbox"/> No <input type="checkbox"/>	D.B. <input type="checkbox"/> Pg. <input type="checkbox"/>	Size: (Dim. or Ac.)	
Bounded By:	N.	S.	E.	W.		

Date	Grantor (From)	Grantee (To)	D.B.	Pg.	Type	W.D. Cons.
<i>1/6/70</i>	<i>Simpson, Robert &amp; Horwell, John B.</i>	<i>Chance, Roy C.</i>	<i>104</i>	<i>517</i>	<i>WD</i>	<i>19 <sup>20</sup> <del>21</del></i>

City	G.M.D.	L.D.	L.L.	Dimensions	Acreage				
					Return	Deed	Plat	Comp.	Used
				<i>21 1187 110' x 200'</i>					

Subdivision	Block	Lot	Plat Book	Page
<i>Tyson Est.</i>	<i>A</i>	<i>1</i>	<i>5</i>	<i>58</i>

Brief Legal Description: *Tyson Dr.*



Name On Return: R-3 MAP BLOCK PAR--SUB  
 Name On Deed: BROWN, NEW: 2112D 101  
 288

FD-1  
 21-24 101  
 Map Block Parcel


Property Address: Alabama Rd. Property Acquired From:  
 Acquired By: Deed  Will  Approximate Date Acquired: Recorded Yes  No  D.B. Pg. Size (Dim. or Ac.)  
 Bounded By: N. S. E. W.

Date	Grantor (From)	Grantee (To)	D.B.	Pg.	Type	W.D.Cons.
5/2/69	Tyson, Rdot Dalton	Simpson, Robt H Harwell John B.	101	71	W/D	16 <sup>00</sup> Ret
3-18-71	Harwell, John B Simpson, Robert H.	Brown, L.J.	111	574	W/D	2 <sup>00</sup> RET
6/5/72	Brown, L.J.	Cherokee County Water Authority	135	498	W/D	4 <sup>00</sup>

City	G.M.D.	L.D.	L.L.	Dimensions	Acreage				
		21	1187	180.9 X 200 X 93.48	Return	Deed	Plat	Comp.	Used
			1190	110 X 303.23					

Subdivision	Block	Lot	Plat Book	Page
Tyson East			5	58

Brief Legal Description: ~~X~~.037 AC ± USED FOR R/W PER 2002 DEED 5335-447. 10/28/02  
~~X~~.008 AC ± USED FOR R/W PER 2004 DEED 7522-21. 12/8/04




Property Acquired From:	MAP: BLOCK PAR SUB
Acct. No.	OLD: 2124 001
	NEW: 21120
	Photo: 289 Call No:

21-24		1
Map	Block	Parcel

Date	Grantor (From)	Grantee (To)	D.B.	Pg.	Type	W.D. Cons
8/88	DUNCAN, ROBBY <sup>GAIL VII.</sup>	WOOD BLAIR ASSOCIATES, Inc.	738	436	W	2 LOTS 175.00
3/89	WOOD BLAIR ASSOCIATES	BLAIR, Todd	807	475	W	82.80
8/1/95	BLAIR, Todd	DUDREE, EMMETT	2159	64	DUP	89.00
9/11/96	DUDREE, EMMETT	BRANCH PROPERTIES, L.P.	2498	18	W/D	100.00
9/11/96	CWEN, DORIS	" "	2498	23	QC	-0-

WITH  
ASSESSORS

City	G.M.D.	L.D.	L.L.	Dimensions	Acreeage	Return	Deed	Plat	Comp.	Used
		21	1187 1190	.37AC	57AC = 107AC					
Subdivision					Block	Lot	Plat	Bk.	Page	
TYSON EST.							5		58	
Brief Legal Description										



Name On Return:

Photo	Call No.

3124		1
Map	Block	Parcel

Name On Deed:

Property Address:

Property Acquired From:

Acquired By:	Deed Will	Approximate Date Acquired:	Recorded Yes No	D.B. Pg.	Size: (Dim. or Ac.)
--------------	-----------	----------------------------	-----------------	----------	---------------------


Bounded By:	N.	S.	E.	W.
-------------	----	----	----	----

Date	Grantor (From)	Grantee (To)	D.B.	Pg.	Type	W.D. Cons.
8/74	TYSON, DONALD J.	TYSON, LULA BELLE				
12-20-77	TYSON, LULA BELLE	TYSON, ROBERT D.	231	17	W	—
12-27-79	Sewell Tony D.	Duncan, Bobbie Gail	278	766	WNS	50 <sup>90</sup> 2/10

City	G.M.D.	L.D.	L.L.	Dimensions	Acreage			
					Return	Deed	Plat	Comp.
		21	1187 1190					

Subdivision	Block	Lot	Plat Book	Page
TYSON EST.			5	58

Brief Legal Description:





Name On Return:

Photo	Call No.

Map	Block	Parcel

Name On Deed:

Property Address:

Property Acquired From:

Acquired By:	Deed ___ Will ___	Approximate Date Acquired:	Recorded Yes ___ No ___	D.B. ___ Pg. ___	Size: (Dim. or Ac.)
--------------	-------------------	----------------------------	-------------------------	------------------	---------------------


Bounded By:	N.	S.	E.	W.
-------------	----	----	----	----

Date	Grantor (From)	Grantee (To)	D.B.	Pg.	Type	W.D. Cons.

City	G.M.D.	L.D.	L.L.	Dimensions	Acreage				
					Return	Deed	Plat	Comp.	Used

Subdivision	Block	Lot	Plat Book	Page

Brief Legal Description:



Name On ~~Return:~~ 9-3  
 Return: Acworth, GA

244  
 Photo Call No.

**FD-1**  
21-24 1  
 Map Block Parcel

Name On Deed: HAWKINS EARL H. & ELSIE B.

Property Address: TYSON DR.

Property Acquired From:

Acquired By: Deed  Will  Approximate Date Acquired: Recorded Yes  No  D.B. Pg. Size: (Dim. or Ac.)


Bounded By: N. S. E. W.

Date	Grantor (From)	Grantee (To)	D.B.	Pg.	Type	W.D. Cons.
<del>5/12/69</del>	<del>TYSON, Robt Datto</del>	<del>SIMPSON, Robert H.</del>	<del>101</del>	<del>71</del>	<del>WD</del>	<del>16000</del>
<del>1-11-71</del>	<del>HARWELL, JOHN B.</del>	<del>HAWKINS, EARL H. &amp; ELSIE B.</del>	<del>110</del>	<del>491</del>	<del>WD</del>	
<u>1974</u>	<u>HAWKINS, EARL H. &amp; ELSIE B.</u>	<u>TYSON, DONALD J.</u>	<u>168</u>	<u>307</u>	<u>WD</u>	

City	G.M.D.	L.D.	L.L.	Dimensions	Acreage				
		<u>21</u>	<u>1187</u> <u>1190</u>	<u>217.73 X 167</u> <u>153.26</u>	Return	Deed	Plat	Comp.	Used

Subdivision	Block	Lot	Plat Book	Page
<u>Tyson Est</u>			<u>5</u>	<u>58</u>

Brief Legal Description:



FD-1

Name On Return:

Photo	Call No.

21-24		1A
Map	Block	Parcel

Name On Deed:

Property Address:

Property Acquired From:

Acquired By:	Deed ___ Will ___	Approximate Date Acquired:	Recorded Yes ___ No ___	D.B. ___ Pg. ___	Size: (Dim. or Ac.)
--------------	-------------------	----------------------------	-------------------------	------------------	---------------------


Bounded By:	N.	S.	E.	W.
-------------	----	----	----	----

Date	Grantor (From)	Grantee (To)	D.B.	Pg.	Type	W.D.Cons.
	TYSON, DONALD J.	TYSON, LULA BELLE	168	308	WD	
	Delete & Comb w/1					
	per F.S.B. 1/17/77					

City	G.M.D.	L.D.	L.L.	Dimensions	Acreage				
					Return	Deed	Plat	Comp.	Used

Subdivision	Block	Lot	Plat Book	Page

Brief Legal Description:



Name On Return: *R-3*  
*Acworth, G.A.*  
 Name On Deed: ~~*HAWKINS, EARL H. & ELSIE B.*~~

Photo Call No.


*FD-1*  
*21-24* *1A*  
 Map Block Parcel

Property Address: Property Acquired From:  
 Acquired By: Deed Will Approximate Date Acquired: Recorded Yes No D.B. Pg. Size: (Dim. or Ac.)  
 Bounded By: N. S. E. W.

Date	Grantor (From)	Grantee (To)	D.B.	Pg.	Type	W.D. Cons.
<i>9/12/69</i>	<i>Tyson, Robt. Dalton</i>	<del><i>SIMPSON, ROBERT H.</i></del> <i>HARWELL, JOHN B.</i>	<i>101</i>	<i>71</i>	<i>WD</i>	<i>16</i>
<i>1-11-71</i>	<del><i>SIMPSON, ROBERT H. &amp;</i></del> <i>HARWELL, JOHN B.</i>	<i>HAWKINS, EARL H. &amp; ELSIE B.</i>	<i>110</i>	<i>291</i>	<i>WD</i>	<i>—</i>
<i>1974</i>	<del><i>HAWKINS, EARL H. &amp; ELSIE</i></del>	<i>TYSON, DONALD J.</i>	<i>168</i>	<i>307</i>	<i>WD</i>	<i>—</i>

City	G.M.D.	L.D.	L.L.	Dimensions	Acreage				
					Return	Deed	Plat	Comp.	Used
			<i>1187</i>	<i>92.75 x 200 x 91.9 x 208</i>					
	<i>21</i>		<i>1190</i>	<i>2.17, 73 x 75</i>					
Subdivision					Block	Lot	Plat Book	Page	

Brief Legal Description:  
*TYSON DR.*





Property Acquired From:
Acct. No.


Photo	Call No
-------	---------

21N12D		290
Map	Block	Parcel

REC  
10/14/02

Date	Grantor (From)	Grantee (To)	D.B.	Pg.	Type	W.D. Cons
9/29/00	REGENCY REALTY GROUP, INC F/K/A REGENCY REALTY GROUP II, INC.	MELlichAMP, CATHERINE R	4353	276	LTD WD	1,475. <sup>00</sup>
10/1/00	MELlichAMP, CATHERINE R	MELlichAMP PARTNERS, L.P.	5432	466	LTD WD	-0-
6/18/03	MELlichAMP PARTNERS, LP GRATHWOHL 25%	GRATHWOHL PROPERTIES, LLC 75% INT.	6271	160	WD	2,161. <sup>00</sup>
8/29/05	PROPERTIES, LLC INT.	RYAN RILEY LLC	8168	122	WD	1,929. <sup>90</sup>

City	G.M.D.	L.D.	L.L.	Dimensions	Acreage				
				*1.36 AC	Return	Deed	Plat	Comp.	Used
						137			137
Subdivision					Block	Lot	Plat Bk.	Page	
TYSON EST.					8	1	5	58	
Brief Legal Description					* .013 AC ± USED FOR R/W +ACREAGE				
PER 2005 DEED 7803-119, 5/2/05									




Property Acquired From:
Acct. No.

Photo	Call No
-------	---------

2112D		290
Map	Block	Parcel

Date	Grantor (From)	Grantee (To)	D.B.	Pg.	Type	W.D. Cons			
		BLAIR, TODD							
6/29/95	BLAIR, TODD M.	C. M. MIXON & ASSOC. INC.	* 2135	199	QC	-0-			
6/29/95	C. M. MIXON & ASSOC. INC.	OWSEN, DORIS H.	* 2135	197	QC	-0-			
9/11/90	OWSEN, DORIS H. <sup>ESTATE</sup> HOLDER	BRANCH PROPERTIES, L.P.	2498	23 14	EX'S DEED	275.00			
9/11/94	McKINNON, LOEL DUPREE, EMMETT E.	" " "	2498	21	QC	-0-			
3/7/97	BRANCH PROPERTIES, L.P.	REGENCY REALTY GROUP II, INC.	21646	61	LTD W/P	1,319.80			
City		G.M.D.	L.D.	L.L.	Dimensions	Acreage	FAC. =		
				1187			Return	Deed	
			21	1190	* 1.37 AC		Plat	Comp.	
							Used		
Subdivision						Block	Lot	Plat Bk.	Page
TYSON EST.						B	1	5	58
Brief legal Description * THESE 2 DEEDS SEEM TO BE + ACREAGE									
RECORDED OUT OF SEQUENCE ** PARCEL 289 COMBINED PER TAX ASSESSORS OFFICE REQUEST. 3/5/97									



FD-1

MAP	BLOCK	PAR	SUB
OLD: 2124		002	
NEW: 2112D		290 to	Call No.

Name On Return:

Name On Deed:

21-24		2
Map	Block	Parcel

Property Address:

Property Acquired From:

Acquired By: Deed Will \_\_\_\_\_ Approximate Date Acquired: \_\_\_\_\_ Recorded Yes No \_\_\_\_\_ D.B. Pg. \_\_\_\_\_ Size: (Dim. or Ac.)

Bounded By: N. \_\_\_\_\_ S. \_\_\_\_\_ E. \_\_\_\_\_ W. \_\_\_\_\_

Date	Grantor (From)	Grantee (To)	D.B.	Pg.	Type	W.D. Cons.
12-27-79	Sewell, Tony D.	Duncan, Bobby Joe & Gail	278	766	WD	50 <sup>90</sup>


8/88	DUNCAN, BOBBY J GAIL M.	TODD BLAIR ASSOC. INC.	738	436	W	2 LOTS 175. <sup>00</sup>
------	-------------------------	------------------------	-----	-----	---	------------------------------

3/89	TODD BLAIR ASSOCIATES INC.	BLAIR, Todd	807	475	W	82. <sup>80</sup>
------	----------------------------	-------------	-----	-----	---	-------------------

City	G.M.D.	L.D.	L.L.	Dimensions	Acreage * 1 AC. ±				
					Return	Deed	Plat	Comp.	Used

Subdivision	Block	Lot	Plat Book	Page
Tyson Est.	B	1	5	58


Brief Legal Description:



FD-1

Name On Return:				21-24		2	
Name On Deed:		Photo		Call No.		Map	
Property Address:		Property Acquired From:					
Acquired By:	Deed Will	Approximate Date Acquired:	Recorded Yes No	D.B.	Pg.	Size (Dim. or Ac.)	
Bounded By:	N.	S.	E.	W.			

Date	Grantor (From)	Grantee (To)				D.B.	Pg.	Type	W.D. Cons.
8/1/74	Tyson, Donald J.	Tyson, Lula Belle				1168	208	W	✓
12-20-77	TYSON, LULA BELLE	TYSON, ROBERT D.				231	17	W	—
7-14-79	Tyson, Robert D.	Sewell, Tony D.				271	341	WD.	43 <sup>00</sup>
City		G.M.D.	L.D.	L.L.	Dimensions	Acreage			
						Return	Deed	Plat	Comp. Used
Subdivision						Block	Lot	Plat Book	Page
Tyson Est.						B	1	5	58
Brief Legal Description:									





Name On Return: *R-3*  
*Acworth, GA*

Photo	Call No.

*FD-1*

<i>21-24.</i>		<i>2</i>
Map	Block	Parcel

Name On Deed: *HAWKINS, EARL H. & ELSE B.*

Property Address: *Tyson DR*

Property Acquired From:

Acquired By: Deed  Will  Approximate Date Acquired: Recorded Yes  No  D.B.  Pg.  Size: (Dim. or Ac.)


Bounded By: N. S. E. W.

Date	Grantor (From)	Grantee (To)	D.B.	Pg.	Type	W.D.Cons.
<i>5/2/69</i>	<i>Tyson, Robt Dalton</i>	<i>Simpson, Robt N. Harwell, John B.</i>	<i>101</i>	<i>71</i>	<i>WD</i>	<i>16 REF#</i>
<i>1-11-71</i>	<i>HARWELL, JOHN B. SIMPSON, ROBERT H.</i>	<i>HAWKINS, EARL H. &amp; ELSE B.</i>	<i>110</i>	<i>491</i>	<i>WD</i>	<i>—</i>
<i>8/1/74</i>	<i>Hawkins, Earl H. &amp; etal</i>	<i>Tyson, Donald J.</i>	<i>168</i>	<i>207</i>	<i>W</i>	<i>—</i>

City	G.M.D.	L.D.	L.L.	Dimensions	Acreage				
		<i>21</i>	<i>1187 1190</i>	<i>110<sup>±</sup> X 200<sup>±</sup></i>	Return	Deed	Plat	Comp.	Used

Subdivision	Block	Lot	Plat Book	Page
<i>Tyson Est</i>	<i>B</i>	<i>1</i>	<i>5</i>	<i>58</i>

Brief Legal Description: *Tyson DR.*




FD-1

Name On Return: <i>R-3</i> <i>Acwa</i>	MAP BLOCK PAR SUB OLD: 2124 NEW: 2112D	003 291, <i>...</i>	21-34 Map	3 Block	3 Parcel
---	--	------------------------	--------------	------------	-------------

Property Address: <i>Tyson Dr</i>	Property Acquired From:				
Acquired By: _____	Deed Will _____	Approximate Date Acquired: _____	Recorded Yes _____ No _____	D.B. _____ Pg. _____	Size: (Dim. or Ac.) _____
Bounded By: _____	N. _____	S. _____	E. _____	W. _____	

Date	Grantor (From)	Grantee (To)	D.B.	Pg.	Type	W.D.Cons.
<i>10/21/69</i>	<i>Cobb Federal Savings &amp; Loan</i>	<i>Simpson, Robt H. HARWELL, John B.</i>	<i>103</i>	<i>477</i>	<i>WCD</i>	<i>—</i>
<i>3/13/70</i>	<i>HARWELL, JOHN B. SIMPSON, ROBERT H. &amp; C</i>	<i>BROWN, ROBERT V. &amp; CAROL E.</i>	<i>105</i>	<i>454</i>	<i>WD</i>	<i>20<sup>70</sup> RTT</i>

City	G.M.D.	L.D.	L.L.	Dimensions	Acreage				
					Return	Deed	Plat	Comp.	Used
		<i>21</i>	<i>1187 1190</i>	<i>110± x 200±</i>					
Subdivision					Block	Lot	Plat Book	Page	
<i>Tyson Est</i>					<i>B</i>	<i>2</i>	<i>5</i>	<i>58</i>	
Brief Legal Description: <i>Tyson Dr.</i>									



FD-1

Name On Return: <i>R-3</i> <i>Acworth</i>	MAP OLD: 2124	BLOCK	PAR 004	SUB
Name On Deed:	NEW: 21120	292		

21-24		4
Map	Block	Parcel

Property Address: <i>Tyson DR</i>	Property Acquired From:
-----------------------------------	-------------------------

Acquired By:	Deed Will	Approximate Date Acquired:	Recorded Yes No	D.B. Pg.	Size: (Dim. or Ac.)
--------------	-----------	----------------------------	-----------------	----------	---------------------


Bounded By:	N.	S.	E.	W.
-------------	----	----	----	----

Date	Grantor (From)	Grantee (To)	D.B.	Pg.	Type	W.D.Cons.
<sup>12</sup> 1/22/69	Anderson, Carl	Coker, Herman David	103	472	WD	21RET
4-13-82	Coker, Herman David <sup>Est.</sup>	Coker, Gertrude Lavonia	<sup>320</sup>	582	DAA	-0-

City	G.M.D.	L.D.	L.L.	Dimensions	Acreage				
					Return	Deed	Plat	Comp.	Used
		21	1187	110 <sup>±</sup> x 200 <sup>±</sup>					

Subdivision	Block	Lot	Plat Book	Page
<i>Tyson Est.</i>	B	3	5	58

Brief Legal Description: *Tyson DR.*




Name On Return:	MAP. BLOCK	PAR SUB	21-24		5
Name On Deed:	OLD: 2124	005	Map	Block	Parcel
Property Address:	NEW: 2112D	Photo Call No. 293			
Property Address:	Property Acquired From:				
Acquired By:	Deed Will	Approximate Date Acquired:	Recorded Yes No	D.B. Pg.	Size: (Dim. or Ac.)
Bounded By:	N.	S.	E.	W.	

Date	Grantor (From)	Grantee (To)	D.B.	Pg.	Type	W.D. Cons.
6-17-76	Hogan, Tony L. + Linda	Beverly G. Peterson, Kenneth E. &	201 200	119 119	W	2990
7-27-84	Beverly J. Petersen, Kenneth N. &	Trannie Giguere, Richard A. &	412	23	WD	24 <sup>60</sup>

City	G.M.D.	L.D.	L.L.	Dimensions	Acreage			
					Return	Deed	Plat	Comp. Used
		21	1187	100' x 200'				

Subdivision	Block	Lot	Plat Book	Page
Tyson Est	B	4	5	58

Brief Legal Description:





FD-1

Name On Return: R-3 Acworth, GA

Photo Call No.

21-24 5  
Map Block Parcel

Name On Deed: ~~WOOD, GREGORY B.~~

Property Address: TYSON DR.

Property Acquired From:

Acquired By: Deed Will Approximate Date Acquired: Recorded Yes No D.B. Pg. Size: (Dim. or Ac.)


Bounded By: N. S. E. W.

Date	Grantor (From)	Grantee (To)	D.B.	Pg.	Type	W.D.Cons.
10/21/61	SIMPSON, ROBT N.	SMITH, RAYMOND T.				5 feet
11/9/70	HARWELL, JOHN B.	BARNETT, CHARLES R.	103	45	WD	5 feet
	<del>BARNETT, CHARLES R.</del>	<del>SMITH, RAYMOND T.</del>				
	<del>WOOD, GREGORY B.</del>	<del>WOOD, GREGORY B.</del>	109	270	WD	20 <sup>50</sup> RT
10/72	Wood, Gregory B.	HOGAN, TONY LAMAR F LINDA DAVIS	132	67	WD	3 <sup>80</sup>

City	G.M.D.	L.D.	L.L.	Dimensions	Acreage				
					Return	Deed	Plat	Comp.	Used
		21	1187	110' x 200'					

Subdivision	Block	Lot	Plat Book	Page
Tyson Est	B	4	5	58

Brief Legal Description: TYSON DR.



MAP BLOCK PAR SUB

FD-1

Name On Return: R-3  
 Name On Deed: SHELL, ROBERT GRAMM

OLD: 2124  
 NEW: 2112D

006  
 294 Photo Call No.

21-24		6
Map	Block	Parcel

Property Address: TYSON DR  
 Property Acquired From:

Acquired By: Deed Will Approximate Date Acquired: Recorded Yes No D.B. Pg. Size: (Dim. or Ac.)


Bounded By: N. S. E. W.

Date	Grantor (From)	Grantee (To)	D.B.	Pg.	Type	W.D. Cons.
10/21/69	Simpson, Rdot H. HARWELL JOHN B.	Smith, Raymond T. BARNETT, Charles R.	103	457	WD	5 RTT
11/2/70	BARNETT CHARLES R. SMITH, RAYMOND T.	SHELL, ROBERT GRAMM	109	168	WD	23 <sup>10</sup> RTT

City	G.M.D.	L.D.	L.L.	Dimensions	Acreage			
					Return	Deed	Plat	Comp. Used
		21	1187	110 <sup>±</sup> X 200 <sup>±</sup>				

Subdivision	Block	Lot	Plat Book	Page
Tyson Est.	B	5	5	5D

Brief Legal Description: TYSON DR.



Property	MAP	BLOCK	PAR	SUB
Acquired From:	OLD: 2124		007	
Acct. No.	NEW: 21120		295	


21-24		7
Map	Block	Parcel

Date	Grantor (From)	Grantee (To)	D.B.	Pg.	Type	W.D. Cons
4-12-89	Beverly J. Loac, James G. &	Pearl A. Barfield, Larry C. &	788	179	WD	69 <sup>90</sup>

City	G.M.D.	L.D.	L.L.	Dimensions	Acreage				
					Return	Deed	Plat	Comp.	Used
		21	1187 1190						

Subdivision	Block	Lot	Plat Bk.	Page
Tyson Est.	B	6	5	58

Brief Legal Description



Name On Return: \_\_\_\_\_  
 Name On Deed: \_\_\_\_\_

Photo \_\_\_\_\_ Call No. \_\_\_\_\_

FD-1  
 21-24 \_\_\_\_\_ 7  
 Map Block Parcel

Property Address: *Tyson Dr.*

Property Acquired From: \_\_\_\_\_


Acquired By: Deed  Will  Approximate Date Acquired: \_\_\_\_\_ Recorded Yes  No  D.B. \_\_\_\_\_ Pg. \_\_\_\_\_ Size: (Dim. or Ac.) \_\_\_\_\_

Bounded By: N. \_\_\_\_\_ S. \_\_\_\_\_ E. \_\_\_\_\_ W. \_\_\_\_\_

Date	Grantor (From)	Grantee (To)	D.B.	Pg.	Type	W.D.Cons.
6/6/73	Linda Gilbert Smith Van Smith, Milton L., Jr. &	Wart, Donald W.	143	136	WD	29.00
1976	Van Wart, Donald W. <sup>1/2 int.</sup>	Van Wart, Hannah <sup>1/2</sup>	202	391	W	—
2-14-87	Hannah Van Wart, Donald W. &	Beverly J. Lear James G. &	647	165	@	67.20

City	G.M.D.	L.D.	L.L.	Dimensions	Acreage				
					Return	Deed	Plat	Comp.	Used
		21	1187 1190	110 ± x 200 ±					
Subdivision					Block	Lot	Plat Book	Page	
<i>Tyson Est.</i>					<i>B</i>	<i>6</i>	<i>5</i>	<i>58</i>	

Brief Legal Description: \_\_\_\_\_  
 \_\_\_\_\_  
 \_\_\_\_\_





FD-1 ✓

Name On: 8-3 Acworth, GA.  
 Return: SMITH, Milton L & LINDA GILBERT

Photo	Call No.
-------	----------

21-24		7
Map	Block	Parcel

Name On Deed: SMITH, RAYMOND T.

Property Address: Tyson DR.

Property Acquired From:

Acquired By:	Deed ___ Will ___	Approximate Date Acquired:	Recorded Yes ___ No ___	D.B. ___ Pg. ___	Size: (Dim. or Ac.)
--------------	-------------------	----------------------------	-------------------------	------------------	---------------------


Bounded By:	N.	S.	E.	W.
-------------	----	----	----	----

Date	Grantor (From)	Grantee (To)	D.B.	Pg.	Type	W.D.Cons.
5/12/69	Tyson, Robert DAWSON	SIMPSON, Robt H. HARWELL, John B	101	71	WD	10 <sup>00</sup> RTT
1970	HARWELL, JOHN B. SIMPSON, ROBERT H.	SMITH, RAYMOND T.	109	593	WD	25 <sup>00</sup> RTT
4-9-71	SMITH, RAYMOND T.	SMITH, MILTON L. & LINDA G.	112	332	W/D	22.50 RTT

City	G.M.D.	L.D.	L.L.	Dimensions	Acreage				
					Return	Deed	Plat	Comp.	Used
		21	1187 1190	110 ± x 200 ±					


Subdivision	Block	Lot	Plat Book	Page
Tyson Est.	B. 6		5	58

Brief Legal Description: Tyson DR



Name On <i>R-3</i> Return: <i>M</i>	MAP BLOCK PAR SUB OLD: 2124 NEW: 2112D	008 296	FD-1		
Name On Deed:		Cell:	21-24		<i>P</i>
Property Address: <i>Tyson Dr.</i>	Property Acquired From:				
Acquired By:	Deed <input type="checkbox"/> Will <input type="checkbox"/>	Approximate Date Acquired:	Recorded Yes <input type="checkbox"/> No <input type="checkbox"/>	D.B. <input type="checkbox"/> Pg. <input type="checkbox"/>	Size: (Dim. or Ac.)
Bounded By:	N.	S.	E.	W.	


Date	Grantor (From)	Grantee (To)	D.B.	Pg.	Type	W.D.Cons.
<i>5/12/69</i>	<i>Tyson, Robert Dalton</i>	<del><i>Simpson, Robert H.</i></del> <i>Harwell, John B.</i>	<i>101</i>	<i>71</i>	<i>WD</i>	<i>16<sup>54</sup></i>
<i>1972</i>	<i>Simpson - Harwell</i>	<i>Tyson, Donald J.</i>	<i>134</i>	<i>268</i>	<i>WD</i>	<i>15<sup>0</sup></i>
<i>6/22/73</i>	<i>Tyson, Donald J.</i>	<i>Fernandez, Mary Booth</i>	<i>144</i>	<i>352</i>	<i>WD</i>	<i>28<sup>20</sup></i>
	City	G.M.D.	L.D.	L.L.	Dimensions	Acreage
			<i>21</i>	<i>1187</i> <i>1190</i>	<i>110<sup>+</sup> x 1200<sup>+</sup></i>	Return Deed Plat Comp. Used
	Subdivision	Block	Lot	Plat Book	Page	
	<i>Tyson Est</i>	<i>B</i>	<i>7</i>	<i>5</i>	<i>58</i>	
Brief Legal Description: <i>Tyson Dr.</i>						



Name On Return: <i>R-3</i>	MAP BLOCK PAR SUB OLD: 2124	009	<i>FD-1</i>
Name On Deed: <i>MAA</i>	NEW: 21120	297	City No
			21-24
			9
			Map
			Block
			Parcel

Property Address: <i>Tyson DR</i>	Property Acquired From:			
Acquired By: Deed <input type="checkbox"/> Will <input type="checkbox"/>	Approximate Date Acquired:	Recorded Yes <input type="checkbox"/> No <input type="checkbox"/>	D.B. <input type="checkbox"/> Pg. <input type="checkbox"/>	Size: (Dim. or Ac.)
Bounded By: * N.	S.	E.	W.	

Date	Grantor (From)	Grantee (To)	D.B.	Pg.	Type	W.D.Cons.
<del>5/22/74</del>	<del>Tyson, Robert Dalton</del>	<del>Simpson, Robert H.</del>	<del>101</del>	<del>71</del>	<del>WD</del>	<del>16 Est</del>
1972	Simpson & Harwell	Tyson, Donald J.	134	268	WD	1 <sup>50</sup>
6/22/73	Tyson, Donald J.	Fernandez, Mary Booth	144	352	WD	—
	City	G.M.D.	L.D.	L.L.	Dimensions	Acreage
			21	1187 1190	110' x 200'	Return Deed Plat Comp. Used
	Subdivision	Block	Lot	Plat Book	Page	
	<i>Tyson Est</i>	<i>B</i>	<i>8</i>	<i>5</i>	<i>58</i>	
Brief Legal Description: <i>Tyson DR</i>						



FD-1

Name On Return: <i>R-3</i>	MAP OLD: 2124	BLOCK	PAR	SUB	010	
Name On Deed:	NEW: 2112D				298 <sub>10</sub>	5 <sub>10</sub>

21-24		10
Map	Block	Parcel

Property Address: <i>Spring Lane</i>	Property Acquired From:
--------------------------------------	-------------------------

Acquired By:	Deed <input type="checkbox"/> Will <input type="checkbox"/>	Approximate Date Acquired:	Recorded Yes <input type="checkbox"/> No <input type="checkbox"/>	D.B. <input type="checkbox"/> Pg. <input type="checkbox"/>	Size: (Dim. or Ac.)
--------------	---	----------------------------	---	--	---------------------

Bounded By:	N.	S.	E.	W.
-------------	----	----	----	----

Date	Grantor (From)	Grantee (To)	D.B.	Pg.	Type	W.D. Cons.
<i>5/12/69</i>	<i>Tyson, Robert Dalton</i>	<del><i>Simpson, Robert H.</i></del> <del><i>Harwell, John B.</i></del>	<i>101</i>	<i>71</i>	<i>W.D.</i>	<i>16 Nett</i>
<i>1/972</i>	<i>Simpson &amp; Harwell</i>	<i>TYSON, DONALD J.</i>	<i>134</i>	<i>268</i>	<i>W.D.</i>	<i>150</i>
<i>6/22/73</i>	<i>Tyson, Donald J.</i>	<i>Fernandez Mary Booth</i>	<i>744</i>	<i>352</i>	<i>W.D.</i>	<i>—</i>

City	G.M.D.	L.D.	L.L.	Dimensions	Acreage				
		<i>21</i>	<i>1187</i> <i>1190</i>	<i>125' x 200'</i>	Return	Deed	Plat	Comp.	Used

Subdivision	Block	Lot	Plat Book	Page
<i>Tyson Est</i>	<i>B</i>	<i>9</i>	<i>5</i>	<i>58</i>

Brief Legal Description: *Tyson DC*

10:00 meeting  
to be charged.

Bob Call Hammel Carnechan  
Sunday morning to  
set another date  
for meeting with  
passports.




Name On Return:	MAP BLOCK PAR SUB OLD: 2124 011	21-24		11
Name On Deed:	NEW: 2112D 299to Call No.	Map	Block	Parcel

Property Address:	Property Acquired From:			
Acquired By: Deed Will	Approximate Date Acquired:	Recorded Yes No	D.B. Pg.	Size: (Dim. or Ac.)
Bounded By:	N.	S.	E.	W.

Date	Grantor (From)	Grantee (To)	D.B.	Pg.	Type	W.D.Cons.
12-23-77	BOTTOS, MARTY D.	GEORGIA TAX SERVICE <sup>INC.</sup>	231	128	W	180
12-28-79	Georgia Tax Service, Inc	Russell, Rodney O.	281	484	WD	230

City	G.M.D.	L.D.	L.L.	Dimensions	Acreage				
					Return	Deed	Plat	Comp.	Used
		21	119 1186	200± X 200±					
Subdivision					Block	Lot	Plat Book	Page	
TYSON EST.					B	10	5	58	

Brief Legal Description:



Name On Return:

Photo	Call No.

FD-1

21-24		11
Map	Block	Parcel

Name On Deed:

Property Address: *Spring Lane*

Property Acquired From:

Acquired By:	Deed Will	Approximate Date Acquired:	Recorded Yes No	D.B. Pg.	Size: (Dim. or Ac.)
--------------	-----------	----------------------------	-----------------	----------	---------------------


Bounded By:	N.	S.	E.	W.
-------------	----	----	----	----

Date	Grantor (From)	Grantee (To)	D.B.	Pg.	Type	W.D.Cons.
4/15/73	Godhani, Mahendra	Adams, George A.	140	365	W/D	4.30
6/13/74	Adams, George A.	Mar-Bow Builders, Inc.	165	325	W	3.20
4/18/75	Mar-Bow Builders Inc.	Bottos, Marty D.	178	787	W	29.90

City	G.M.D.	L.D.	L.L.	Dimensions	Acreage				
					Return	Deed	Plat	Comp.	Used
		21	1119 1186	200± x 200±					

Subdivision	Block	Lot	Plat Book	Page
<i>Tyson Est.</i>	B	10	5	58

Brief Legal Description:



Name On *R-3*  
 Return: *Acworth, GA*

Photo	Call No.
-------	----------

<i>21-24</i>		<i>11</i>
Map	Block	Parcel

Name On  
 Deed: *GODHANI, MAHENDRA*

Property Address: *Spring Lane*

Property Acquired From:

Acquired By:	Deed <input type="checkbox"/> Will <input type="checkbox"/>	Approximate Date Acquired:	Recorded Yes <input type="checkbox"/> No <input type="checkbox"/>	D.B. — Pg. —	Size: (Dim. or Ac.)
--------------	---	----------------------------	---	--------------	---------------------


Bounded By:	N.	S.	E.	W.
-------------	----	----	----	----

Date	Grantor (From)	Grantee (To)	D.B.	Pg.	Type	W.D. Cons.
<i>10/21/69</i>	<i>Simpson, Robert H. Harwell, John B</i>	<i>Personality Homes Inc</i>	<i>103</i>	<i>478</i>	<i>WD</i>	<i>10 <sup>100</sup>/<sub>RTT</sub></i>
<i>9/8/70</i>	<i>DAVIS, GUS JR.</i>	<i>DIVERSIFIED MORTGAGE &amp; REALTY CO</i>	<i>108</i>	<i>181</i>	<i>WD</i>	<i>2 <sup>10</sup>/<sub>RTT</sub></i>
<i>12/8/70</i>	<i>DIVERSIFIED MORTG. &amp; REALTY CO</i>	<i>GODHANI, MAHENDRA</i>	<i>110</i>	<i>38</i>	<i>WD</i>	<i>2 <sup>00</sup>/<sub>RTT</sub></i>

City	G.M.D.	L.D.	L.L.	Dimensions	Acreage				
		<i>21</i>	<i>1119 1186</i>	<i>200' x 200'</i>	Return	Deed	Plat	Comp.	Used

Subdivision	Block	Lot	Plat Book	Page
<i>Tyson Est</i>	<i>B</i>	<i>10</i>	<i>5</i>	<i>58</i>

Brief Legal Description: *Spring Lane*



MAP BLOCK PAR SUB

Property Acquired From: OLD: 2124  
 Acct. No. NEW: 2112D


012  
 P300 Cont. No.

2124 12  
 Map Block Parcel

Date	Grantor (From)	Grantee (To)	D.B.	Pg.	Type	W.D. Cons
1-13-84	McClure, Elliott	McClure, Gail A.	384	33	W	-
12-15-84	McClure, Gail	Stanger, Richard J.	434	458	WD	36 <sup>50</sup> / <sub>2</sub> lots
12-20-88	Stanger, Richard J.	Helen G. Hayes Robert W. Hayes	764	649	WD	72 <sup>0</sup> / <sub>2</sub> lots

DELETE PER  
 WITH 301 PER  
 TAX Assessors  
 Division Est. 2/27/98  
 Division Est.

City	E.M.D.	L.D.	L.L.	Dimensions	Acreage				
					Return	Deed	Plat	Comp.	Used
			1187						
		21	1190						
Subdivision					Block	Lot	Plat Bk.	Page	
					D	1	5	58	
Brief Legal Description									





FD-1

Name On Return: *Acquitted*

Photo	Call No.
-------	----------

2124		12
Map	Block	Parcel

Name On Deed: *Wilson, Thomas E.*

Property Address: *Forrest Dr.*

Property Acquired From:

Acquired By:	Deed <input type="checkbox"/> Will <input type="checkbox"/>	Approximate Date Acquired:	Recorded Yes <input type="checkbox"/> No <input type="checkbox"/>	D.B. <input type="checkbox"/> Pg. <input type="checkbox"/>	Size: (Dim. or Ac.)
--------------	---	----------------------------	---	--	---------------------


Bounded By:	N.	S.	E.	W.
-------------	----	----	----	----

Date	Grantor (From)	Grantee (To)	D.B.	Pg.	Type	W.D.Cons.
5/12/69	Tyson, Robert Dalton	Simpson, Robert H. Hartwell, John B.	101	71	WD	16 sett
3-24-71	HARTWELL, JOHN B. SIMPSON, ROBERT H.	Wilson, Thomas E.	112	583	w/d	3.00/11 - pt.
7/27/71		McCLURE, ELLIOTT M.	115	238	w/d	-

City	G.M.D.	L.D.	L.L.	Dimensions	Acreage				
					Return	Deed	Plat	Comp.	Used
		21	1187 1190	110' x 200' ±					

Subdivision	Block	Lot	Plat Book	Page
<i>Tyson Est</i>	D	1	5	58

Brief Legal Description: *Forrest Dr*




MAP	BLOCK	PAR	SUB
OLD: 2124		013	
NEW: 2112D		301to	Call No

Property
Acquired From:
Acct. No.

2124		13
Map	Block	Parcel

Date	Grantor (From)	Grantee (To)	D.B.	Pg.	Type	W.D. Cons
1-13-84	McClure, Elliott Milton	McClure, Gail A.	384	33	W	—
12-15-84	McClure, Gail A.	Stanger, Richard J. Helen G. Hayes	434	438	WD	36 <sup>50</sup> / <sub>2</sub> lots
12-20-88	Stanger, Richard J.	Hayes, Robert W.	764	649	WD	72 <sup>50</sup> / <sub>2</sub> lots

City	G.M.D.	L.D.	L.L.	Dimensions	Acreage				
			1187		Return	Deed	Plat	Comp.	Used
		21	1190						
Subdivision					Block	Lot	Plat Bk.	Page	
Tuson Est.					D	112	5	58	
Brief Legal Description: PARCEL 300 COMBINED PER OWNER & TAX ASSESSORS OFFICE									
REQUEST: 2/27/98									



FD-1 ✓

Name On Return: R-3  
 Return: Acworth, GA

Photo	Call No.
-------	----------

21-24		13
Map	Block	Parcel

Name On Deed: Wilson, THOMAS E.

Property Address: Forrest Dr.

Property Acquired From:

Acquired By:	Deed Will	Approximate Date Acquired:	Recorded Yes No	D.B. Pg.	Size: (Dim. or Ac.)
--------------	-----------	----------------------------	-----------------	----------	---------------------


Bounded By:	N.	S.	E.	W.
-------------	----	----	----	----

Date	Grantor (From)	Grantee (To)	D.B.	Pg.	Type	W.D. Cons.
5/12/69	Tyson, Robert Dalton	Simpson, Robert Dalton Harwell, John P.	101	71	WD	16 <sup>1/2</sup> ac
3-24-71	HARTWELL, JOHN B. SIMPSON, ROBERT H.	Wilson, THOMAS E.	112	583	W/D	3.00 <sup>00</sup> - 1/4
7/29/71		McCLURE, ELLIOTT M.	115	238	W/D	-

City	G.M.D.	L.D.	L.L.	Dimensions	Acreage				
					Return	Deed	Plat	Comp.	Used
		21	1187 1190	110 <sup>+</sup> x 1200 <sup>+</sup>					

Subdivision	Block	Lot	Plat Book	Page
Tyson Est	D	2	5	58


Brief Legal Description: Forrest Dr.



*FD-1*

Name On Return:	MAP - BLOCK OLD: 2124	PAR - SUB 014	
Name On Deed:	NEW: 2112D	Photo 302	Cell No.
Property Address: <i>Forrest Dr.</i>	Property Acquired From:		
Acquired By:	Deed <input type="checkbox"/> Will <input type="checkbox"/>	Approximate Date Acquired:	Recorded Yes <input type="checkbox"/> No <input type="checkbox"/>
Bounded By:	N.	S.	E. W.
		D.B. <input type="checkbox"/> Pg. <input type="checkbox"/>	Size: (Dim. or Ac.)

Date	Grantor (From)	Grantee (To)				D.B.	Pg.	Type	W.D. Cons.	
5-21-79	Richardson, Sylvia Yvonne <sup>Bennett</sup>	Richardson, Bobby L.				262	625	WD	-0-	
7/10/98		RICHARDSON, IRMA GALE				3197	182	WD	-0-	
10/16/98	Richardson, Irma Gale	Nardiello, Elenita C.				3305	84	w/D	94.00	
City		G.M.D.	L.D.	L.L.	Dimensions	Acreage				
			21	1187 1190	170 x 200	Return	Deed	Plat	Comp	Used
Subdivision						Block	Lot	Plat Book	Page	
<i>Tyson Est.</i>						<i>D</i>	<i>3rd 4</i>	<i>5</i>	<i>58</i>	
Brief Legal Description: <i>Forrest Dr.</i>										





Name On Return:

Photo	Call No.

FD-1

21-24		14
Map	Block	Parcel

Name On Deed:

Property Address: **FORREST DR.**

Property Acquired From:

Acquired By: Deed <input type="checkbox"/> Will <input type="checkbox"/>	Approximate Date Acquired:	Recorded Yes <input type="checkbox"/> No <input type="checkbox"/>	D.B. <input type="checkbox"/> Pg. <input type="checkbox"/>	Size: (Dim. or Ac.)
--	----------------------------	---	--	---------------------


Bounded By:	N.	S.	E.	W.
-------------	----	----	----	----

Date	Grantor (From)	Grantee (To)	D.B.	Pg.	Type	W.D. Cons.
1-21-78	Richardson, Bobby L. <sup>1/2 int.</sup>	Richardson, Sylvia <sup>1/2 int.</sup> Yvonne Bennett	232	415	WD	-0-

City	G.M.D.	L.D.	L.L.	Dimensions	Acreage				
					Return	Deed	Plat	Comp.	Used
		21	1187 1190	170 x 200					

Subdivision	Block	Lot	Plat Book	Page
Tyson Est.	D	31 pt. 4	S	58

Brief Legal Description: **FORREST DR.**



FD-1

Name On Return: R-3  
Acworth, GA

Photo Call No.

21-24 14  
Map Block Parcel

Name On Deed: WILSON, THOMAS E.

Property Address: FORREST DR

Property Acquired From:

Acquired By: Deed Will Approximate Date Acquired: Recorded Yes No D.B. Pg. Size: (Dim. or Ac.)

Bounded By: N. S. E. W.

Date	Grantor (From)	Grantee (To)	D.B.	Pg.	Type	W.D. Cons.
5/12/69	Tyson, Robert Dalton	Simpson, Robert Dalton Hawwell, John B.	101	71	WD	16 <sup>net</sup>
2-1-71	HAWWELL, JOHN B. SIMPSON, ROBERT H	WILSON, THOMAS E.	111	291	W	3 <sup>50</sup> RET
7/1/71	<del>to</del>	RICHARDSON, BOBBY W.	114	434		23 <sup>50</sup>

City	G.M.D.	L.D.	L.L.	Dimensions	Acreage				
					Return	Deed	Plat	Comp.	Used
		21	1187 1190	170 X 200 140 X 200					

Subdivision	Block	Lot	Plat Book	Page
Tyson Est	D	3 <sup>1/4</sup>	5	5-8

Brief Legal Description: Forrest Dr

Handwritten marks and scribbles in the top right corner.

Handwritten marks in the top left corner.

Handwritten mark in the center of the page.

Handwritten mark in the lower center of the page.

Property Acquired From:	MAP BLOCK PAR SUB	21-24	16
Acct. No.	OLD: 21-24	Photo	Call No
	NEW: 21-12D	303	


21-24		16
Map	Block	Parcel

Date	Grantor (From)	Grantee (To)	D.B.	Pg.	Type	W.D. Cons
4/6/93	VAN METER, BARBARA & DON	FLEET FINANCE, INC.	1538	268	RE REC	
			1512	99	DUP	69.80
6/23/93	FLEET FINANCE, INC.	BROWN, JEFFREY M.	1529	119	LTD W/D	68.30
1/18/94	BROWN, JEFFREY M.	PICKETT, JAMES H.	1721	349	W/D	-0-
11/5/02	PICKETT, JAMES H.	LASALLE BANK, N.A.	*6336	42	FORECLOSURE DEED	77.60
4/30/03	LASALLE BANK, N.A.	BARNETTE, CHRISTINA F.	*6336	40	LTD W/D	90.00

City	G.M.D.	L.D.	L.L.	Dimensions	Acreage				
			1119		Return	Deed	Plat	Comp.	Used
		21	1186	175 X 200'					

Subdivision	Block	Lot	Plat Bk.	Page
TVSON ESTATES	D	5:Pt.4	5	58

Brief Legal Description ~~X~~ THESE TWO DEEDS SEEM TO BE RECORDED OUT OF SEQUENCE!



Name On Return:

Photo	Call No.

**FD-1**

27-24		16
Map	Block	Parcel

Name On Deed:

Property Address:

Property Acquired From:

Acquired By:	Deed Will	Approximate Date Acquired:	Recorded Yes No	D.B. Pg.	Size (Dim. or Ac.)
--------------	-----------	----------------------------	-----------------	----------	--------------------


Bounded By:	N.	S.	E.	W.
-------------	----	----	----	----

Date	Grantor (From)	Grantee (To)	D.B.	Pg.	Type	W.D. Cons.
3/26/73	Kee-Dee Ent. Inc.	Nettles Lewis A.	139	50	W	3/50
1-15-83	Nettles Lewis	Nettles Cheryl L.	343	408	(PCD)	-0-
11-14-90	Nettles Lewis A. & Cheryl L.	Van Meter Donald Barbara	929	117	WD	90 <sup>00</sup>

City	G.M.D.	L.D.	L.L.	Dimensions	Acreage				
					Return	Deed	Plat	Comp.	Used
		21	1186	175.29 X 200					

Subdivision	Block	Lot	Plat Book	Page
Tyson Estates	D	5:pt 4	5	58

Brief Legal Description:





Name On Return: R-3  
Part of #1, GA

Name On Deed:

Photo	Call No.
-------	----------

21-24		16
Map	Block	Parcel

Property Address: Forrest Dr.

Property Acquired From:

Acquired By: Deed Will Approximate Date Acquired: Recorded Yes No D.B. Pg. Size: (Dim. or Ac.)


Bounded By: N. S. E. W.

Date	Grantor (From)	Grantee (To)	D.B.	Pg.	Type	W.D. Cons.
<u>2/13/64</u>	<u>Tyson, Robert Danton</u>	<u>Simpson, Robert H.</u> <u>Harcross, John B.</u>	<u>101</u>	<u>71</u>	<u>WD</u>	<u>16 ac</u>
<u>2-4-72</u>	<u>SIMPSON &amp; HARWELL</u>	<u>YOUNG, MAYNARD E. JR.</u>	<u>126</u>	<u>507</u>	<u>W/D</u>	<u>-</u>
<u>7/72</u>	<u>Young, MAYNARD E. JR.</u>	<u>Keo-Neil Enterprises, INC.</u>	<u>128</u>	<u>477</u>	<u>WD</u>	<u>2<sup>50</sup></u>

City	G.M.D.	L.D.	L.L.	Dimensions	Acreage				
		<u>21</u>	<u>1187</u> <u>1190</u>	<u>175.29 x 1200</u> <u>115.29 = 1200</u>	Return	Deed	Plat	Comp.	Used

Subdivision	Block	Lot	Plat Book	Page
<u>Tyson Est</u>	<u>D</u>	<u>5<sup>1st</sup> 4</u>	<u>5</u>	<u>58</u>

Brief Legal Description: Forrest Dr.



Name On Return:	MAP BLOCK OLD: 2124	PAR-SUB 017	21-24	17
Name On Deed:	NEW: 2112D	Photo 304	Map	Block Parcel
Property Address:	Property Acquired From:			
Acquired By:	Deed ___ Will ___	Approximate Date Acquired:	Recorded Yes ___ No ___	D.B. ___ Pg. ___ Size: (Dim. or Ac.)
Bounded By:	N.	S.	E.	W.

Date	Grantor (From)	Grantee (To)	D.B.	Pg.	Type	W.D.Cons.
10-15-75	Veitch, Gerald L. 1/2	Veitch, Sarah R. 1/2	187	535	W	
1977	Veitch, Gerald et al	Whistler, Edward	210	796	W	1 <sup>00</sup>

City	G.M.D.	L.D.	L.L.	Dimensions	Acreage				
		21	1119		Return	Deed	Plat	Comp.	Used

Subdivision	Block	Lot	Plat Book	Page
Tyson Est.	D	6	5	515

Brief Legal Description:

10. 20. 1944

11. 20. 1944

12. 20. 1944

13. 20. 1944

14. 20. 1944

15. 20. 1944

FD-1

Name On Return: *R-3 Acworth, GA*

Photo	Call No.
-------	----------

21-24		17
Map	Block	Parcel

Name On Deed: *KESTING CHRISTIAN ALBERT*

Property Address: *Forrest Dr*

Property Acquired From:

Acquired By:	Deed Will	Approximate Date Acquired:	Recorded Yes No	D.B. Pg.	Size: (Dim. or Ac.)
--------------	-----------	----------------------------	-----------------	----------	---------------------


Bounded By:	N.	S.	E.	W.
-------------	----	----	----	----

Date	Grantor (From)	Grantee (To)	D.B.	Pg.	Type	W.D.Cons.
<i>10/21/69</i>	<i>Simpson Robert N. Marshall, John B.</i>	<i>SANDMAN, John D</i>	<i>103</i>	<i>460</i>	<i>WD</i>	<i>7<sup>50</sup> net</i>
<i>4/3/70</i>	<i>SANDMANN, JOHN D</i>	<i>KESTING, CHRISTIAN ALBERT</i>	<i>106</i>	<i>11</i>	<i>WD</i>	<i>23<sup>00</sup> RTT</i>
<i>9-26-75</i>	<i>Kesting, Christian Albert</i>	<i>Veitch, Gerald L.</i>	<i>186</i>	<i>642</i>	<i>WD</i>	<i>500</i>

City	G.M.D.	L.D.	L.L.	Dimensions	Acreage				
					Return	Deed	Plat	Comp.	Used
		<i>21</i>	<i>11 79</i>	<i>110 ± 1199.20 ±</i>					

Subdivision	Block	Lot	Plat Book	Page
<i>Tyson Est</i>	<i>D</i>	<i>6</i>	<i>5</i>	<i>58</i>

Brief Legal Description: *Forrest Dr.*



Name On Return:	MAP BLOCK	PAR SUB
	OLD: 2124	018
Name On Deed:	NEW: 2112D	Photo Coll. No.
		305

FD-1-

21-24		18
Map	Block	Parcel

Property Address:	FORREST DR.			Property Acquired From:	
Acquired By:	Deed <input type="checkbox"/> Will <input type="checkbox"/>	Approximate Date Acquired:	Recorded Yes <input type="checkbox"/> No <input type="checkbox"/>	D.B. Pg.	Size: (Dim. or Ac.)
Bounded By:	N.	S.	E.	W.	

Date	Grantor (From)	Grantee (To)	D.B.	Pg.	Type	W.D. Cons.
5-15-78	Molineaux, Gerald	Judy M. McArthur, Phillip W. &	239	30	WD	34 <sup>50</sup>
9-21-79	Judy M. McArthur, Phillip W. &	Kemp, Ray P. & Deanna M.	271	606	WD	4 <sup>80</sup>
7-1-83	Deanna M. Kemp, Ray P. &	M. Marlene Purvis, Michael F. &	357	291	WD	20 <sup>00</sup>

City	G.M.D.	L.D.	LL.	Dimensions	Acreage				
					Return	Deed	Plat	Comp.	Used
		21	1119	110 <sup>+</sup> x 198.39 <sup>±</sup>					

Subdivision	Block	Lot	Plat Book	Page
Tyson Est.	D	7	5	58

Brief Legal Description: FORREST DR.





Name On Return: *R-3, Acworth, GA*  
*MOLINEAUX, GERARD*

Photo	Call No.
-------	----------

*FD-1*

<i>21-24</i>		<i>18</i>
Map	Block	Parcel

Name On Deed: *STELTENDOHL, DAVID LEE*

Property Address: *Forrest Dr.*


Property Acquired From:

Acquired By:	Deed Will	Approximate Date Acquired:	Recorded Yes No	D.B. Pg.	Size: (Dim. or Ac.)
--------------	-----------	----------------------------	-----------------	----------	---------------------

Bounded By:	N.	S.	E.	W.
-------------	----	----	----	----

Date	Grantor (From)	Grantee (To)	D.B.	Pg.	Type	W.D. Cons.
<i>10/21/69</i>	<i>Simpson, Robt H. Harwell, John B.</i>	<i>Sandman, John D.</i>	<i>103</i>	<i>460</i>	<i>WD</i>	<i>7<sup>50</sup> feet</i>
<i>4/1/70</i>	<i>SANDMANN, JOHN D.</i>	<i>STELTENDOHL, DAVID LEE</i>	<i>105</i>	<i>624</i>	<i>WD</i>	<i>22<sup>50</sup> feet</i>
<i>12-28-70</i>	<i>STELTENDOHL, DAVID LEE</i>	<i>MOLINEAUX, GERARD</i>	<i>111</i>	<i>422</i>	<i>W/D</i>	<i>-</i>

City	G.M.D.	L.D.	L.L.	Dimensions	Acreage				
					Return	Deed	Plat	Comp.	Used
		<i>21</i>	<i>1119</i>	<i>110<sup>±</sup> x 198.39<sup>±</sup></i>					
Subdivision					Block	Lot	Plat Book	Page	
<i>Tyson Est</i>					<i>D</i>	<i>7</i>	<i>5</i>	<i>58</i>	
Brief Legal Description: <i>Forrest Dr</i>									



Name On Return:	MAP BLOCK OLD: 2124	PAR SUB 019	
Name On Deed:	NEW: 2112D	Photo 306	Call No.
Property Address:	Property Acquired From:		
Acquired By:	Deed <input type="checkbox"/> Will <input type="checkbox"/>	Approximate Date Acquired:	Recorded Yes <input type="checkbox"/> No <input type="checkbox"/> D.B. <input type="checkbox"/> Pg. <input type="checkbox"/> Size: (Dim. or Ac.)
Bounded By:	N.	S.	E. W.

Date	Grantor (From)	Grantee (To)	D.B.	Pg.	Type	W.D.Cons.
4-1-77	Hagan, Alan Michael	McClure, Dewey J.	214	576	W	32 <sup>00</sup>
12-22-77	McClure, Dewey J.	Seagraves, Deborah	231	268	W	30 <sup>00</sup>

City	G.M.D.	L.D.	L.L.	Dimensions	Acreage				
		21			Return	Deed	Plat	Comp.	Used


Subdivision	Block	Lot	Plat Book	Page
Tyson Est.	D	8		

Brief Legal Description:

---



---



FD-1

Name On Return: *4111 S. Forest Dr. J.P.*

Photo	Call No.
-------	----------

21-24		19
Map	Block	Parcel

Name On Deed: *Forest Dr.*

Property Address: *Forest Dr.*

Property Acquired From:

Acquired By:	Deed <input type="checkbox"/> Will <input type="checkbox"/>	Approximate Date Acquired:	Recorded Yes <input type="checkbox"/> No <input type="checkbox"/>	D.B. <input type="checkbox"/> Pg. <input type="checkbox"/>	Size: (Dim. or Ac.)
--------------	---	----------------------------	---	--	---------------------


Bounded By:	N.	S.	E.	W.
-------------	----	----	----	----

Date	Grantor (From)	Grantee (To)	D.B.	Pg.	Type	W.D.Cons.
10/21/69	<i>Simpson, Robt H. Hazelwood, John B</i>	<i>SANDMAN, John D</i>	103	460	WD	7 <sup>50</sup> RET
6/5/70	<i>SANDMAN, JOHN D.</i>	<i>GRAHAM, VIRGIL S.</i>	106	623	WD	22 <sup>50</sup> RET
9/11/71	<i>Forest Dr. J.P.</i>	<i>HAGAN, ANUEL M.</i>	1116	272	WD	4 <sup>30</sup> RET

City	G.M.D.	L.D.	L.L.	Dimensions	Acreage				
					Return	Deed	Plat	Comp.	Used
		21	1119	110 <sup>±</sup> x 197.59 <sup>±</sup>					

Subdivision	Block	Lot	Plat Book	Page
<i>Tyson Est</i>	0	8	5	58

Brief Legal Description: *Forest Dr.*



**FD-1**


Name On Return:	MAP BLOCK PAR SUB OLD: 2124	020					
Name On Deed:	NEW: 2112D	Photo 307	Call No.	Map	Block	Parcel	20
Property Address:				Property Acquired From:			
Acquired By:	Deed Will	Approximate Date Acquired:	Recorded Yes No	D.B. Pg.	Size (Dim. or Ac.)		
Bounded By:	N.	S.	E.	W.			

Date	Grantor (From)	Grantee (To)	D.B.	Pg.	Type	W.D. Cons.
8-23-82	Woodard, Clyde T.	Tisdale, Robert B. & Deborah A.	328	1	WD	36 <sup>50</sup>

City	G.M.D.	L.D.	L.L.	Dimensions	Acreage				
					Return	Deed	Plat	Comp.	Used

Subdivision	Block	Lot	Plat Book	Page
Tyson Est.	D	9	5	58

Brief Legal Description: Forrest Dr.





Name On *K-3*  
Return: *ALWORTH, GA.*

Name On  
Deed: *FITZGERALD, RICHARD LEE*

Property Address: *FOREST DR.*

Property Acquired From:

Acquired Deed  Approximate Recorded  
By: Will  Date Acquired: Yes  No  D.B.  Pg.  Size: (Dim. or Ac.)

Bounded By: N. S. E. W.

Photo Call No.


*FD-7*  
21-24 20  
Map Block Parcel

Date	Grantor (From)	Grantee (To)	D.B.	Pg.	Type	W.D. Cons.
<i>5/1/69</i>	<i>Tyson, Robt Dalton</i>	<i>SIMPSON, Robt H. Harwell, John B</i>	<i>101</i>	<i>71</i>	<i>WD</i>	<i>16 <del>100</del></i>
<i>9/11/70</i>	<i>SANDMANN, JOHN D.</i>	<i>FITZGERALD, RICHARD LEE</i>	<i>108</i>	<i>214</i>	<i>WD</i>	<i>23 <sup>50</sup>/<sub>100</sub></i>
<i>6-17-77</i>	<i>FITZGERALD, RICHARD LEE</i>	<i>WOODARD, CLYDE T.</i>	<i>219</i>	<i>658</i>	<i>W</i>	<i>32 <sup>00</sup>/<sub>100</sub></i>

City	G.M.D.	L.D.	L.L.	Dimensions	Acreage				
					Return	Deed	Plat	Comp.	Used
		<i>21</i>	<i>1187</i>	<i>110<sup>L</sup> - 1196, 79<sup>L</sup></i>					

Subdivision	Block	Lot	Plat Book	Page
<i>Tyson Est</i>	<i>D</i>	<i>9</i>	<i>5</i>	<i>58</i>


Brief Legal Description: *Forest Dr.*



Name On Return:	MAP	BLOCK	PAR	SUB	FD-1	21-24	21	
	OLD: 2124	021						
Name On Deed:	NEW: 2112D	308 to	Cont. No			Map	Block	Parcel

Property Address:	TRAILWOOD Dr.			Property Acquired From:	
Acquired By:	Deed <input type="checkbox"/> Will <input type="checkbox"/>	Approximate Date Acquired:	Recorded Yes <input type="checkbox"/> No <input type="checkbox"/>	D.B. <input type="checkbox"/> Pg. <input type="checkbox"/>	Size: (Dim. or Ac.)
Bounded By:	N.	S.	E.	W.	

Date	Grantor (From)	Grantee (To)	D.B.	Pg.	Type	W.D. Cons.				
<del>8/23/71</del>	<del>Mrs. YVONNE SMOOTMAN</del>	<del>SANDMANN, WILLIS A.</del>	<del>115</del>	<del>703</del>	<del>W/D</del>					
11-4-71	SANDMANN, JOHN D.	HARRIS, LESTER T. JR.	117	586	W/D	26.90 Ret.				
3/24/00	HARRIS, LESTER T. JR.	DAVIS, DONNA M. CONNER, CARL E. &	4073	272	W/D	96.00				
	City	G.M.D.	L.D.	L.L.	Dimensions	Acreage				
			21	1187 1190		Return	Deed	Plat	Comp.	Used
	Subdivision		Block	Lot	Plat Book	Page				
	TYSON EST.		9	10	5	58				
Brief Legal Description:										



Property	MAP	BLOCK	PAR	SUB				
Acquired From:	OLD: 2124		022					
Acct. No.	NEW: 2112D		309			2124	22	
						Map	Block	Parcel

Date	Grantor (From)	Grantee (To)	D.B.	Pg.	Type	W.D.Cons
2-21-87	Paula J Kinman, Ralph E. +	Thaxton, John R.	1648	128	W	1800

City	G.M.D.	L.D.	L.L.	Dimensions	Acreage				
		21			Return	Deed	Plat	Comp.	Used
Subdivision					Block	Lot	Plat Bk.	Page	
Tuson Est.					D	11	5	58	
Brief Legal Description									



Name On Return:

Photo	Call No.

21-24		22
Map	Block	Parcel

Name On Deed:


Property Address:

Property Acquired From:

Acquired By: Deed  Will  Approximate Date Acquired: Recorded Yes  No  D.B.  Pg.  Size: (Dim. or Ac.)

Bounded By: N. S. E. W.

Date	Grantor (From)	Grantee (To)	D.B.	Pg.	Type	W.D. Cons.
12-2-75	Sanders, James Paul	McMillan, Don C. Jr.	190	12	W	640
7-18-78	McMillan, Don C. Jr. Teresa A.	Fountain, Larry E. & Paula J.	242	1048	WD	800
6-29-83	Fountain, Larry E. & Teresa A.	Kinman, Ralph E. & Paula J.	359	246	WD	5200
	City	G.M.D. LD. L.L.	Dimensions		Acreage	
			Return	Deed	Plat	Comp. Used
		21				
	Subdivision	Block	Lot	Plat Book	Page	
	Tyson Est.	D	11	5	58	
Brief Legal Description:						





FD-1

Name On Return: R-3 Acworth, G.

Photo	Call No.


21-24		22
Map	Block	Parcel

Name On Deed: Simmons, William P.Property Address: Trailwood DR Property Acquired From:

Acquired By:	Deed <u>    </u> Will <u>    </u>	Approximate Date Acquired:	Recorded Yes <u>    </u> No <u>    </u>	D.B. <u>    </u> Pg. <u>    </u>	Size: (Dim. or Ac.)
--------------	--------------------------------------	----------------------------	---	----------------------------------	---------------------

Bounded By:	N.	S.	E.	W.
-------------	----	----	----	----

Date	Grantor (From)	Grantee (To)	D.B.	Pg.	Type	W.D. Cons.					
<del>7/12/69</del>	<del>Tyson, Robt Dalton</del>	<del>Simpson, Robt H Hammill, John B</del>	101	71	WD	16 <del>1/2</del>					
8/1/70	SANDMANN, JOHN D.	SIMMONS, WILLIAM P.	707	561	WD	24 <sup>80</sup> <del>RTT</del>					
7/72	SANDMANN, JOHN D.	SANDERS, James Paul	127	388	WD	2 <sup>50</sup> -					
City		G.M.D.	L.D.	L.L.	Dimensions		Acreage				
			21	1187 1190	130 <sup>±</sup> X 191.92 <sup>±</sup>		Return	Deed	Plat	Comp.	Used
Subdivision							Block	Lot	Plat Book	Page	
Tyson Est							D	11	5	58	
Brief Legal Description: <u>Forest D.</u>											



Property Acquired From:	MAP — BLOCK OLD: 2124	PAR — SUB 023	21-24		23
Acct. No: 5732	NEW: 21120-D	Photo 310	Call No	Map	Block


Acworth, Ga 30101

Date	Grantor (From)	Grantee (To)	D.B.	Pg.	Type	W.D. Cons
6/83	DANIELL, HUGH A. <sup>H.A.</sup>	DANIELL, BILLIE J. <sup>H.J.</sup>	361	483	W	-0-
11-21-86	Daniell, Billie J. <sup>Hugh A.</sup>	Huey, Vickie A.	582	378	WD	64 <sup>90</sup>
10/27/00	Huey, Vickie A.	STEPHEN H. JOHNSON, MICHELLE L.	4365	173	W/D	103. <sup>80</sup>

City	G.M.D.	L.D.	L.L.	Dimensions	Acreage				
					Return	Deed	Plat	Comp.	Used

Subdivision	Block	Lot	Plat Bk.	Page
Tyson Estates	D	12	5	58

Brief Legal Description



Name On Return: *R-3 Acworth, GA.*

Photo	Call No.
-------	----------

**FD-1**

21-24		23
Map	Block	Parcel

Name On Deed: *DANIEL, HUGH A.*

Property Address: *Crestview Dr.*

Property Acquired From:

Acquired By:	Deed <input type="checkbox"/> Will <input type="checkbox"/>	Approximate Date Acquired:	Recorded Yes <input type="checkbox"/> No <input type="checkbox"/>	D.B. <input type="checkbox"/> Pg. <input type="checkbox"/>	Size: (Dim. or Ac.)
--------------	---	----------------------------	---	--	---------------------


Bounded By:	N.	S.	E.	W.
-------------	----	----	----	----

Date	Grantor (From)	Grantee (To)	D.B.	Pg.	Type	W.D. Cons.
5/12/69	Tyson, Robt Dalton	Simpson, Robt H. Harwell, John R	101	71	WD	16 <del>rest</del>
4/3/70	HARWELL, JOHN B SIMPSON, ROBERT H. &	SANDMANN, JOHN D.	105	1083	WD	—
1/20/71	SANDMANN, JOHN D.	DANIELL DANIEL AKA HUGH A.	110	677	WD	—

City	G.M.D.	L.D.	L.L.	Dimensions	Acreage				
		21	1187 1190	110' x 193.85'	Return	Deed	Plat	Comp.	Used

Subdivision	Block	Lot	Plat Book	Page
Tyson Est.	D	12	5	58

Brief Legal Description: *Crestview Dr.*



**FD-1**

21-24		24
Map	Block	Parcel

Name On Return:	MAP: BLOCK	PAR: SUB:	
	OLD: 2124	024	
Name On Deed:	NEW: 2112D	Photo 311	Call No.

Property Address:		Property Acquired From:			
Acquired By:	Deed Will: <input type="checkbox"/> <input type="checkbox"/>	Approximate Date Acquired:	Recorded Yes <input type="checkbox"/> No <input type="checkbox"/>	D.B. Pg.:	Size: (Dim. or Ac.)
Bounded By:	N.	S.	E.	W.	

Date	Grantor (From)	Grantee (To)	D.B.	Pg.	Type	W.D. Cons.
7-30-82	Creswell, Larry V.	Hughes, Hoyt A. <sup>Trudy G.</sup>	326	908	WD	11 <sup>40</sup>
12-30-86	Hughes, Hoyt A. <sup>Trudy G.</sup>	DAVIDSON, Reid H.	591	482	WD	36 <sup>20</sup>


City	G.M.D.	L.D.	L.L.	Dimensions	Acreage				
					Return	Deed	Plat	Comp.	Used
		21	1119						
Subdivision					Block	Lot	Plat Book	Page	
Tyson Est.					D	13	8	132	

Brief Legal Description:

---



---





Name On Return:

Name On Deed:

Property Address:

Property Acquired From:

Acquired By: Deed \_\_\_ Will \_\_\_ Approximate Date Acquired:

Recorded Yes \_\_\_ No \_\_\_

D.B. \_\_\_ Pg. \_\_\_

Size: (Dim. or Ac.)

Bounded By:

N.

S.

E.

W.

Photo Call No.


7D-1  
21-24 Map Block Parcel 24

Date	Grantor (From)	Grantee (To)	D.B.	Pg.	Type	W.D.Cons.
9-13-77	Hamilton Mortg. Corp.	Liberty Mortg. Ins. Corp.	226	446	W	2820
1-20-78	Liberty Mortgage Ins. Corp.	Carolyn R. Creswell, LARRY V. E.	233	172	WD	2990
3-17-81	Creswell, Carolyn R.	Creswell, Larry V.	300	918	WB	

City	G.M.D.	L.D.	L.L.	Dimensions	Acreage				
					Return	Deed	Plat	Comp.	Used

Subdivision	Block	Lot	Plat Book	Page
Tyson Est.	D	13		

Brief Legal Description:



Name On Return:

Photo Call No.

FD-1  
3124 24  
Map Block Parcel

Name On Deed:

Property Address: *Crestview Dr.*

Property Acquired From:

Acquired By: Deed Will Approximate Date Acquired: Recorded Yes No D.B. Pg. Size (Dim. or Ac.)

Bounded By: N. S. E. W.

Date	Grantor (From)	Grantee (To)	D.B.	Pg.	Type	W.D.Cons.
5/3/73	Braswell, James Asbury	Sandmann, John D.	141	488	W/D	3.00
10/22/73	Sandmann, John D.	Shaw, Raymond M. Jr.	50	515	W/D	29.00
6/7/77	Shaw, Raymond Jr.	Hamilton Mortgage Corp	222	6	DUP	—

City	G.M.D.	L.D.	LL.	Dimensions	Acreage				
					Return	Deed	Plat	Comp.	Used
		21	1187 1190	110' x 195.78'					
Subdivision					Block	Lot	Plat Book	Page	
<i>Tyson Est.</i>					D	13	5	58	

Brief Legal Description:  
*2nd Land*

Date	Description	Debit	Credit
1890			
Jan 1	Balance		100.00
Jan 15	Wages	50.00	
Jan 30	Expenses	20.00	
Feb 15	Income		75.00
Feb 28	Expenses	15.00	
Mar 15	Wages	40.00	
Mar 31	Income		60.00
Apr 15	Expenses	10.00	
Apr 30	Wages	30.00	
May 15	Income		50.00
May 31	Expenses	8.00	
Jun 15	Wages	25.00	
Jun 30	Income		40.00
Jul 15	Expenses	6.00	
Jul 31	Wages	20.00	
Aug 15	Income		30.00
Aug 31	Expenses	4.00	
Sep 15	Wages	15.00	
Sep 30	Income		25.00
Oct 15	Expenses	3.00	
Oct 31	Wages	10.00	
Nov 15	Income		15.00
Nov 30	Expenses	2.00	
Dec 15	Wages	8.00	
Dec 31	Income		12.00
Total		300.00	300.00

Name On *A-3*  
 Return: *Acworth, GA*

Photo	Call No.
-------	----------

<i>21-24</i>		<i>24</i>
Map	Block	Parcel

Name On  
 Deed: *BRASWELL, JAMES ASBURY*

Property Address: *Crestview Dr.* Property Acquired From: */*


Acquired Deed  Approximate Recorded  
 By: Will  Date Acquired: Yes  No  D.B.  Pg.  Size:  
 (Dim. or Ac.)

Bounded By: N. S. E. W.

Date	Grantor (From)	Grantee (To)	D.B.	Pg.	Type	W.D. Cons.
<i>5/12/69</i>	<i>Tyson, Robt Dalton</i>	<i>Simpson, Robert N. Harwell, John B.</i>	<i>101</i>	<i>71</i>	<i>WD</i>	<i>16 Ret</i>
<i>2-28-70</i>	<i>HARWELL, JOHN B. SIMPSON, ROBERT H.</i>	<i>SANDMANN, JOHN D.</i>	<i>107</i>	<i>435</i>	<i>WD</i>	<i>—</i>
<i>12/23/70</i>	<i>SANDMANN, JOHN D.</i>	<i>BRASWELL, JAMES ASBURY</i>	<i>110</i>	<i>206</i>	<i>WD</i>	<i>22 Ret</i>

City	G.M.D.	L.D.	L.L.	Dimensions	Acreage				
					Return	Deed	Plat	Comp.	Used
		<i>21</i>	<i>1187 1190</i>	<i>110' X 195.78'</i>					
Subdivision					Block	Lot	Plat Book	Page	
<i>Tyson Est</i>					<i>D</i>	<i>13</i>	<i>5</i>	<i>58</i>	

Brief Legal Description: *Crestview Rd*



Property	OLD: 2124
Acquired From:	
Acct. No.	NEW: 2112D

MAP	BLOCK	PAR.	SUB
		025	
		312	Call No

2124		25
Map	Block	Parcel

Date	Grantor (From)	Grantee (To)	D.B.	Pg.	Type	W.D.Cons
6-12-87	Sergeant Warren E. aka Larry E. Sergeant	aka Deann D. Durant + Durant, Deann G.	645	569	QC	—
6-87	Sergeant Larry Lee	aka Deann D. Durant + Durant, Deann G.	645	571	QC	—
7-21-87	aka Deann D. Durant Durant, Deann G.	Deann G. Durant, Ronald E. +	645	582	W	—

City	G.M.D.	L.D.	L.L.	Dimensions	Acreage				
		21			Return	Deed	Plat	Comp.	Used

Subdivision	Block	Lot	Plat Bk.	Page
Tyson Est.	D	14	5	58

Brief Legal Description

1111

1111

1111

1111

1111

1111

1111

1111



Property Acquired From:
Acct. No.

Photo	Call No
-------	---------


2124		25
Map	Block	Parcel

Date	Grantor (From)	Grantee (To)	D.B.	Pg.	Type	W.D. Cons
6-8-17	SERGEANT, JENNIE E.	DURANT, DEANN G. ALMA LARRY LEE SERGEANT, LARRY L. WARREN E.	645	565	EX/D	-0
6-8-17	SERGEANT, HARRY A.	" "	645	567	EX/D	-0

City	G.M.D.	L.D.	L.L.	Dimensions	Acreage				
		21			Return	Deed	Plat	Comp.	Used

Subdivision	Block	Lot	Plat Bk.	Page
TUSON EST.	D	14	5	52

Brief Legal Description



FD-1

Name On Return:

Photo	Call No.

21-24		25
Map	Block	Parcel

Name On Deed:

Property Address:

Property Acquired From:

Acquired By:	Deed Will	Approximate Date Acquired:	Recorded Yes No	D.B. Pg.	Size (Dim. or Ac.)
--------------	-----------	----------------------------	-----------------	----------	--------------------

Bounded By:	N.	S.	E.	W.
-------------	----	----	----	----

Date	Grantor (From)	Grantee (To)	D.B.	Pg.	Type	W.D. Cons.
2-28-75	Tribble, Joseph A.	Heath, ALLAN W.	177	69	WD	3350


5-14-79	Heath, Allan W.	Prather, Michael & Brenda	262	214	WD	580
---------	-----------------	---------------------------	-----	-----	----	-----

11-12-81	Prather, Michael	Sargent, Harry A. Jennie E.	34	566	WD	1800
----------	------------------	-----------------------------	----	-----	----	------

City	G.M.D.	L.D.	L.L.	Dimensions	Acreage				
					Return	Deed	Plat	Comp.	Used
		21							

Subdivision	Block	Lot	Plat Book	Page
Tyson Est	D	14	5	58

Brief Legal Description:



R-3 Acworth, GA

FD-1

Name On Return: **TRIBBLE, JOSEPH A**

Photo	Call No.
-------	----------

21-24		25
Map	Block	Parcel

Name On Deed: ~~SANDMANN, JOHN D.~~

Property Address: **Crestview Dr.**

Property Acquired From:

Acquired By: Deed  Will  Approximate Date Acquired: Recorded Yes  No  D.B.  Pg.  Size: (Dim. or Ac.)


Bounded By: N. S. E. W.

Date	Grantor (From)	Grantee (To)	D.B.	Pg.	Type	W.D.Cons.
5/12/69	Tyson, Robt Dalton	Simpson, Robt H. Harwell, John B.	101	71	WD	16 <sup>1/2</sup> ft
7/28/70	HARWELL, JOHN B. SIMPSON, ROBERT H. &	SANDMANN, JOHN D.	107	435	WD	—
3-12-71	SANDMANN, JOHN D.	TRIBBLE, JOSEPH A.	111	564	W/D	23 <sup>70</sup> / <sub>TT</sub>

City	G.M.D.	L.D.	L.L.	Dimensions	Acreage				
		21	1187 1190	110' x 197.70'	Return	Deed	Plat	Comp.	Used

Subdivision	Block	Lot	Plat Book	Page
Tyson Est	D	14	5	52

Brief Legal Description: **Crestview Dr.**



FD-1


MAP	BLOCK	PAR	SUB
OLD: 2124		026	
NEW: 2112D		313	Call No

Property Acquired From:
Acct. No.

21-24		26
Map	Block	Parcel

Date	Grantor (From)	Grantee (To)	D.B.	Pg.	Type	W.D. Cons
6-4-84	Walker, Billy Hugh	Walker Thelma Louise	680 423	399 336	GC WD	- 0-
4/20/99	Walker, Thelma Louise	Harris, Thelma L.	3107	018	Q/C	0-

City	G.M.D.	L.D.	L.L.	Dimensions	Acreage			
					Return	Deed	Plat Comp.	Used
		21	1187 1190	110' x 199.62'				
Subdivision					Block	Lot	Plat Bk.	Page
Tyson Est.					D	15	5	58
Brief Legal Description								
Crestview Dr								





Name On Return: R-3 Acworth, GA

Photo	Call No.
-------	----------

FD-1  
21-24 26  
Map Block Parcel

Name On Deed: SANDMANN, JOHN D.

Property Address: Crestview DR.

Property Acquired From:

Acquired By: Deed Will Approximate Date Acquired: Recorded Yes No D.B. Pg. Size: (Dim. or Ac.)


Bounded By: N. S. E. W.

Date	Grantor (From)	Grantee (To)	D.B.	Pg.	Type	W.D. Cons.
<del>5/12/69</del>	<del>Tyson, Robert Dalton</del>	<del>Simpson, Robert H.</del>				
<del>8/31/70</del>	<del>Harwell, John B.</del>	<del>SANDMANN, JOHN D.</del>	<del>101</del>	<del>91</del>	<del>WD</del>	<del>16 R-11</del>
5/72	Wallace, Glenn A.	Walker, Billy H.	108	43	WD	50 R-11
			124	553	WD	24 <sup>40</sup>

City	G.M.D.	L.D.	L.L.	Dimensions	Acreage				
		21	1187	1190' x 199.62	Return	Deed	Plat	Comp.	Used


Subdivision	Block	Lot	Plat Book	Page
Tyson Est	D	15	5	58

Brief Legal Description: Crestview Dr



Name On Return:	MAP BLOCK	PAR SUB	2124	027	2124	27	
Name On Deed:	NEW: 2112D	Photo 314	Call No.		Map	Block	Parcel
Property Address:	Property Acquired From:						
Acquired By:	Deed <input type="checkbox"/> Will <input type="checkbox"/>	Approximate Date Acquired:	Recorded Yes <input type="checkbox"/> No <input type="checkbox"/>	D.B. <sup>215</sup> / <sub>215</sub>	Pg. <sup>401</sup> / <sub>401</sub>	Size: (Dim. or Ac.)	
Bounded By:	N.	S.	E.	W.			

Date	Grantor (From)	Grantee (To)	D.B.	Pg.	Type	W.D.	Cons.	
7/75	Gibson, James H.	Gibson, Mary	184	136	W			
5-10-78	Gibson, Linda Diane	Gibson, Mary	238	807	QCD	-	-	
1991	Smith, Cheryl Ann Gibson	Gibson, Mary R.	1021	103	QCD	-	-	
City		G.M.D.	L.D.	LL.	Dimensions		Acreage	
					Return	Deed	Plat	Comp. Used
Subdivision					Block	Lot	Plat Book	Page
Tyson Est.					D	16	5	58
Brief Legal Description:					N 1/2 Lot 20 Cherokee Estates Ept. II			



FD-1

Name On Return: *Acq 21-24*

Photo	Call No.
-------	----------

21-24		27
Map	Block	Parcel

Name On Deed: *Young Mary*

Property Address: *Crestview Dr*

Property Acquired From:

Acquired By: Deed  Will  Approximate Date Acquired: Recorded Yes  No  D.B.  Pg.  Size: (Dim. or Ac.)


Bounded By: N. S. E. W.

Date	Grantor (From)	Grantee (To)	D.B.	Pg.	Type	W.D. Cons.
5/12/69	<i>Tyson, Robert; Dalton</i>	<i>Simpson, Robert H. Hartwell, John B.</i>	101	71	W/D	16 <u>RETT</u>
3-10-71	<i>HARTWELL, JOHN B. SIMPSON, ROBERT H.</i>	<i>YOUNG, MAYNARD</i>	111	548	W/D	2.50 <u>TT</u>
8/29/71		<i>JAMES H. GIBSON, MARY M.</i>	183 115	137 628	W/D	22.90 <u>RETT</u>

City	G.M.D.	L.D.	L.L.	Dimensions	Acreage				
		21	1187	115.85' x 201.55'	Return	Deed	Plat	Comp.	Used
			1190						

Subdivision	Block	Lot	Plat Book	Page
<i>Tyson Est</i>	D	16	5	58

Brief Legal Description: *Crestview Dr*



Property Address:

Acquired From: 569

Acct. No.


MAP BLOCK PAR SUB  
 OLD: 2124  
 NEW: 2112D  
 Crestview Drive

PAR SUB  
 028  
 315<sup>0</sup> Call No

21-24		28
Map	Block	Parcel

Date	Grantor (From)	Grantee (To)	D.B.	Pg.	Type	W.D. Cons
6-30-83	Sarah Dippel, Richard A.	Robin DeBecker Koontz, William H.	357	287	WD	28 <sup>00</sup> 2 1/2 bts

City	G.M.D.	L.D.	L.L.	Dimensions	Acreage				
		21	1187 1190	116.7' x 205'	Return	Deed	Plat	Comp.	Used
Subdivision					Block	Lot	Plat Bk.	Page	
Tyson Estates					E	12	5	58	
Brief Legal Description									





FD-1

Name On Return: *R-3*  
*Mareitha, GA*

Name On Deed:

Photo	Call No.
-------	----------

21-24		28
Map	Block	Parcel

Property Address: *Crestview Dr.*

Property Acquired From:

Acquired By: Deed  Will  Approximate Date Acquired: Recorded Yes  No  D.B.  Pg.  Size: (Dim. or Ac.)


Bounded By: N. S. E. W.

Date	Grantor (From)	Grantee (To)	D.B.	Pg.	Type	W.D. Cons.
5/12/69	Tyson, Robert D. & Helen	Simpson, Robert H. & Horwell, John B.	101	71	W/D	16 <del>acre</del>
4/15/71	Simpson-Horwell	Ivey, Robert Livingston	169	428	W	1 <sup>00</sup>
8/26/74	Ivey, Robert Livingston	Dippel, Richard A. & Sarah	169	429	W	3850

City	G.M.D.	L.D.	LL	Dimensions	Acreage				
		21	1187 1190	116.7 x 205'	Return	Deed	Plat	Comp.	Used

Subdivision	Block	Lot	Plat Book	Page
<i>Tyson Est</i>	<i>E</i>	<i>12</i>	<i>5</i>	<i>58</i>

Brief Legal Description: *Crestview Est.*




Property Address: Acquired From: <u>5691 Lakeside Drive</u>	MAP BLOCK PAR SUB OLD: 2124 029	21-24		29
Acct. No.	NEW: 2112D	316	Call No	Map Block Parcel

Date	Grantor (From)	Grantee (To)	D.B.	Pg.	Type	W.D.Cons
6-30-83	Sarah Dippel, Richard A. &	Robin De Becker, Koontz, William H. &	357	287	WD	28 <sup>08</sup> 2145

City	G.M.D.	L.D.	L.L.	Dimensions	Acreage				
					Return	Deed	Plat	Comp.	Used
		21	1187	110' x 205'					

Subdivision	Block	Lot	Plat Bk.	Page
Tyson Est.	E	11	5	58

Brief Legal Description



FD-1

Name On Return: *R-3 MALETTA, GA*  
Name On Deed:

Photo Call No.

21-24 29  
Map Block Parcel

Property Address: *Crestview Dr.*

Property Acquired From:

Acquired By: Deed  Will  Approximate Date Acquired: Recorded Yes  No  D.B.  Pg.  Size: (Dim. or Ac.)


Bounded By: N. S. E. W.

Date	Grantor (From)	Grantee (To)	D.B.	Pg.	Type	W.D.Cons.
<del>7/2/69</del>	<del>Tyson, Robert Dalton</del>	<del>SIMPSON, Robert H.</del> <del>Barrett, John B.</del>	<del>101</del>	<del>77</del>	<del>W.D.</del>	<del>16 ref.</del>
2-3-71	S & H.	IVEY, ROBERT LIVINGSTON	111	154	W.D.	-
8/26/74	Ivey, Robert Livingston	Dippel, Richard A. Sarah	169	429	W	-

City	G.M.D.	L.D.	L.L.	Dimensions	Acreage				
					Return	Deed	Plat	Comp.	Used
		21	1187	110' x 205'					

Subdivision	Block	Lot	Plat Book	Page
<i>Tyson Est.</i>	E	11	5	58


Brief Legal Description: *Crestview Dr.*



Property Acquired From:	MAP BLOCK PAR SUB	21-24	30
Aect. No. 5709 (NEW: 2112D) Jr.	OLD: 2124 030	Map	Block Parcel
Acwa	317		

Date	Grantor (From)	Grantee (To)	D.B.	Pg.	Type	W.D. Cons
9-11-86	Merck, Roger Eugene	Merck, Patricia G.	564	154	OOD	- 0 -

City	G.M.D.	L.D.	L.L.	Dimensions	Acreage				
		21	1119		Return	Deed	Plat	Comp.	Used
Subdivision					Block	Lot	Plat Bk.	Page	
Tyson Estates					E	10	5	58	
Brief Legal Description									





FD-1

Name On Return: *P-3 Acworth, GA*

Photo	Call No.
-------	----------

21-24		30
Map	Block	Parcel

Name On Deed:

Property Address: *Crestview DR*

Property Acquired From:

Acquired By: Deed  Will  Approximate Date Acquired: Recorded Yes  No  D.B.  Pg.  Size: (Dim. or Ac.)

Bounded By: N. S. E. W.

Date	Grantor (From)	Grantee (To)	D.B.	Pg.	Type	W.D. Cons.
<del>5/12/69</del>	<del>Tyson, Robert Dalton</del>	<del>Simpson, Robert H. &amp; Harcourt, John B.</del>	<del>101</del>	<del>71</del>	<del>WD</del>	<del>16 90</del>
<del>11-16-70</del>	<del>SIMPSON, Robt H.</del>	<del>DUVAL BUILDERS INC</del>	<del>110</del>	<del>78</del>	<del>4 1/2 Ind.</del>	<del>2 50</del>
<i>3/19/71</i>	<i>DUVAL Bldrs.</i>	<i>MERCK, Roger Eugene</i>	<i>111</i>	<i>620</i>	<i>WD</i>	<i>19 90</i>

City	G.M.D.	L.D.	L.L.	Dimensions	Acreage				
					Return	Deed	Plat	Comp.	Used
		<i>21</i>	<i>(18)</i>						
			<i>1190</i>						

Subdivision	Block	Lot	Plat Book	Page
<i>Aycon East</i>	<i>F</i>	<i>10</i>	<i>5</i>	<i>58</i>


Brief Legal Description: *Crestview Dr.*

1

Property Acquired From:	MAP BLOCK PAR SUB OLD: 2124 031	21-24	31
Acct. No.	NEW: 2112D P318	Map	Block Parcel

Date	Grantor (From)	Grantee (To)	D.B.	Pg.	Type	W.D. Cons
9-7-90	Lampp, Peggy Hickey	Wigley H.H.	900	24	WD	50 <sup>00</sup>
7-11-91	Wigley, H.H.	NEWELL Stover Stover, Harold E	1026	329	WD	66 <sup>00</sup>

City	G.M.D.	L.D.	L.L.	Dimensions	Acreage				
		21	1187 1190		Return	Deed	Plat	Comp.	Used
Subdivision					Block	Lot	Plat Bk.	Page	
Tyson Est.					E	9	5	58	
Brief Legal Description									



FD-1

Name On Return: *R-3*  
 Returns: *Alworth, GA*

Photo	Call No.
-------	----------

21-24		31
Map	Block	Parcel

Name On Deed: *DEGGY HICKEY*  
 Deed: *LAMPP, PERSHING DELTON &*

Property Address: *Crestview Dr.*

Property Acquired From:

Acquired By: Deed  Will  Approximate Date Acquired: \_\_\_\_\_ Recorded Yes  No  D.B. \_\_\_\_\_ Pg. \_\_\_\_\_ Size: (Dim. or Ac.)


Bounded By: N. \_\_\_\_\_ S. \_\_\_\_\_ E. \_\_\_\_\_ W. \_\_\_\_\_

Date	Grantor (From)	Grantee (To)	D.B.	Pg.	Type	W.D. Cons.
5/12/69	Tyson, Robert Dalton	Simpson, Robert H. Harwell, John B.	101	91	WD	16 Ret
4-9-71	Duwall Builders, Inc.	Lampp, Pershing Delton	112	263	WD	21.50
10-2-85	Lampp, Pershing Delton	Lampp, Peggy Hickey	489 495	224 320	WD	-0-

City	G.M.D.	L.D.	L.L.	Dimensions	316	53	Seague		
		21	1187 1190		Return	Deed	Plat	Comp.	Used

Subdivision	Block	Lot	Plat Book	Page
<i>Tyson Est</i>	<i>E</i>	<i>9</i>	<i>5</i>	<i>58</i>

Brief Legal Description: *Crestview Dr.*




Property Acquired From:	MAP: 2124	BLOCK	PAR: 032	SUB	21-24		32
Acct. No. 5733 Crestview Dr Acworth	OLD: 2124		Photo 319	Call No	Map	Block	Parcel
	NEW: 2112D						

Date	Grantor (From)	Grantee (To)	D.B.	Pg.	Type	W.D. Cons
10-83	Daniels, Dorothy J.	Critchley, James R. Jr + Susie T.	371	412	WD	51.00
12/14/89	Susie T. Critchley, James R. Sr	Hagaman, Phillip B.	843	329	WD	10.20
3-9-90	Hagaman, Phillip B.	Croce, Charles & Lynn	869	532	WD	13.60
3-27-92	Croce, Charles & Lynn	L. KAY Edmonds, Charles R. &	1173	98	WD	85.60

City	G.M.D.	L.D.	L.L.	Dimensions	Acreage				
					Return	Deed	Plat	Comp.	Used
		21							

Subdivision	Block	Lot	Plat Bk.	Page
Tyson Estates	E	8	15	142

Brief Legal Description





Name On Return: *R-3*  
*Acworth, GA.*

Name On Deed: *HESTER, RICHARD D.*

Property Address: *Crestview Dr.*

Property Acquired From:

Acquired By: Deed  Will  Approximate Date Acquired: Recorded Yes  No  D.B.  Pg.  Size: (Dim. or Ac.)

Bounded By: N. S. E. W.

Photo	Call No.
-------	----------

*FD-1*

<i>21-#</i>	<input checked="" type="checkbox"/>	<i>32</i>
Map	Block	Parcel

Date	Grantor (From)	Grantee (To)	D.B.	Pg.	Type	W.D.Cons.
<i>5/12/69</i>	<i>Tyson, Robert Dalton</i>	<i>Simpson, Robert H. Harwell, John B.</i>	<i>101</i>	<i>71</i>	<i>WD</i>	<i>16 Ret</i>
<i>11/24/70</i>	<i>DUVALL BUILDERS, INC</i>	<i>HESTER, RICHARD D.</i>	<i>109</i>	<i>472</i>	<i>WD</i>	<i>23<sup>00</sup> RET</i>
<i>6-27-79</i>	<i>Hester, Richard D.</i>	<i>Daniels, Dorothy J.</i>	<i>265</i>	<i>848</i>	<i>WD</i>	<i>36<sup>50</sup></i>

City	G.M.D.	L.D.	L.L.	Dimensions	Acreage				
					Return	Deed	Plat	Comp.	Used
			<i>21</i>	<i>1198 110' x 205'</i>					

Subdivision	Block	Lot	Plat Book	Page
<i>Tyson East</i>	<i>E</i>	<i>8</i>	<i>5</i>	<i>58</i>

Brief Legal Description: *1 Crestview Dr.*



Property	MAP	BLOCK	PAR	SUB
Acquired From:	OLD: 2124		033	
Acct. No.	NEW: 2112D		320	

2124		33
Map	Block	Parcel

Date	Grantor (From)	Grantee (To)	D.B.	Pg.	Type	W.D.Cons
5-22-87	Brown, NoPeen	Doris C. Summerlin, Gary William	134	86	W	49 <sup>20</sup>

City	G.M.D.	L.D.	L.L.	Dimensions	Acreage				
				130' X 205'	Return	Deed	Plat	Comp.	Used
Subdivision					Block	Lot	Plat Bk.	Page	
Tyson Estates					E	7	5	58	

Brief Legal Description

T

|||||

|||||

|||||

|||||

Name On Return:

Name On Deed:

Photo	Call No.

*FD-1*

<i>21-24</i>		<i>33</i>
Map	Block	Parcel


Property Address:

Property Acquired From:

Acquired By:	Deed <input type="checkbox"/> Will <input type="checkbox"/>	Approximate Date Acquired:	Recorded Yes <input type="checkbox"/> No <input type="checkbox"/>	D.B. <input type="checkbox"/> Pg. <input type="checkbox"/>	Size: (Dim. or Ac.)
--------------	---	----------------------------	---	--	---------------------

Bounded By:	N.	S.	E.	W.
-------------	----	----	----	----

Date	Grantor (From)	Grantee (To)	D.B.	Pg.	Type	W.D. Cons.				
<i>2/72</i>	<i>Spartanfield, A. FAY</i>	<i>ROBINSON, WINTON Lewis</i>	<i>124</i>	<i>82</i>	<i>WD</i>	<i>27<sup>20</sup></i>				
<i>5487</i>	<i>+ Glenda Robinson, Winton Lewis</i>	<i>Hinderliter, Jo Ann C.</i>	<i>628</i>	<i>444</i>	<i>W</i>	<i>38<sup>20</sup></i>				
<i>5487</i>	<i>Hinderliter, Jo Ann C.</i>	<i>Brown, Noreen</i>	<i>634</i>	<i>5</i>	<i>W</i>	<i>38<sup>90</sup></i>				
	City	G.M.D.	L.D.	L.L.	Dimensions	Acreage				
					<i>130' x 205'</i>	Return	Deed	Plat	Comp.	Used
	Subdivision		Block	Lot	Plat Book	Page				
	<i>See 2<sup>nd</sup> CARD</i>		<i>E</i>	<i>7</i>	<i>5</i>	<i>58</i>				
Brief Legal Description: <i>TYSON EST.</i>										



Name On Return: 8-3  
Acworth, G.H.

Photo	Call No.
-------	----------

FD-1

21-24		33
Map	Block	Parcel

Name On Deed: SATTERFIELD, MRS. A. FAY

Property Address: Trailwood Dr

Property Acquired From:

Acquired By: Deed  Will  Approximate Date Acquired: \_\_\_\_\_ Recorded Yes  No  D.B. \_\_\_\_\_ Pg. \_\_\_\_\_ Size: (Dim. or Ac.) \_\_\_\_\_


Bounded By: N. \_\_\_\_\_ S. \_\_\_\_\_ E. \_\_\_\_\_ W. \_\_\_\_\_

Date	Grantor (From)	Grantee (To)	D.B.	Pg.	Type	W.D. Cons.
5/12/69	Tyson, Robert D. & Harwell, John B.	Simpson, Robert H.	101	71	WD	16 <u>ret</u>
9/3/70	SIMPSON, ROBERT H.	DUVALL BUILDERS, INC.	108	212	WD	-
12/29/70	DUVALL BUILDERS, INC.	SATTERFIELD, MRS. A. FAY	110	263	WD	23 <u>50</u>

City	G.M.D.	L.D.	L.L.	Dimensions	Acreage				
		21	1187	130' x 205'	Return	Deed	Plat	Comp.	Used
			1190						

Subdivision	Block	Lot	Plat Book	Page
<u>Tyson Est.</u>	<u>E</u>	<u>7</u>	<u>5</u>	<u>58</u>

Brief Legal Description: 1 Crestview Dr.






Property Acquired From:
Acct. No.

Photo	Call No
-------	---------

21N12D		321
Map	Block	Parcel

Date	Grantor (From)	Grantee (To)	D.B.	Pg.	Type	W.D. Cons
11/24/99	MARGARET L. SIRMON, THOMAS A.	RODRIGUEZ, FERNANDO	3923	343	W/D	89.90

City	G.M.D.	L.D.	L.L.	Dimensions	Acreage				
					Return	Deed	Plat	Comp.	Used
		21	1119	130X200					
Subdivision					Block	Lot	Plat Bk.	Page	
TYSSON EST.					E	6	5	58	
Brief Legal Description									



FD-1


Name On Return:	MAP BLOCK OLD: 2124	PAR. SUB 034			
Name On Deed:	NEW: 2112D	32170	Co. No	21-24	34
				Map	Block
					Parcel

Property Address: <i>Trailwood Dr.</i>			Property Acquired From:		
Acquired By:	Deed Will	Approximate Date Acquired:	Recorded Yes No	D.B. Pg.	Size (Dim. or Ac.)
Bounded By:	N.	S.	E.	W.	

Date	Grantor (From)	Grantee (To)	D.B.	Pg.	Type	W.D. Cons.
9/7/73	<i>Kelley</i> Smith, <i>Mutiel Eugenia</i>	<i>Mary Margaret</i> Limmer, <i>David Alan</i>	K8	231	WD	24 <sup>30</sup>
9-24-77	& MARY MARGARET LIMMER, DAVID ALAN	& ELIZABETH H. ODELL, ROBERT F.	227	65	WD	9 <sup>30</sup>
3-30-79	Odell, Robert F. & Elizabeth H.	Margaret L. Simon, Thomas A.	259	85.3	WD	36 <sup>50</sup>

City	G.M.D.	L.D.	L.L.	Dimensions	Acreage				
					Return	Deed	Plat	Comp.	Used
		21	1187 1190	130' X 200'					
Subdivision					Block	Lot	Plat Book	Page	
<i>Tyson Est</i>					E	6	5	58	

Brief Legal Description:  
*see 2nd card*



Name On Return: R-3 Acworth, GA

Photo	Call No.
-------	----------

21-24		34
Map	Block	Parcel

Name On Deed: KELLY, MURIEL EUGENIA

Property Address: TRAILWOOD DR.

Property Acquired From:

Acquired By: Deed Will — Approximate Date Acquired: Recorded Yes No — D.B. — Pg. — Size: (Dim. or Ac.)


Bounded By: N. S. E. W.

Date	Grantor (From)	Grantee (To)	D.B.	Pg.	Type	W.D. Cons.
5/12/69	Tyson, Robert Dalton	SIMPSON, ROBERT H. HARWELL, JOHN B.	101	71	WD	16 R <del>ATT</del>
9/3/70	HARWELL, JOHN B. SIMPSON, ROBERT H.	DUVALL BUILDERS, INC.	108	212	WD	—
1-22-71	DUVALL BUILDERS, INC.	KELLY, MURIEL EUGENIA	111	10	WD	18 <sup>50</sup> <del>ATT</del>

City	G.M.D.	L.D.	L.L.	Dimensions	Acreage				
			1187	21' 130' X 200'	Return	Deed	Plat	Comp.	Used

Subdivision	Block	Lot	Plat Book	Page
Tyson Est.	E	6	5	58

Brief Legal Description: Woodland, Drv.




**FD-1**

Name On Return:	MAP BLOCK PAR SUB OLD: 2124 035	21-24		35
Name On Deed:	NEW: 2112D	Map	Block	Parcel
Property Address:	Woodland Dr.	Property Acquired From:		
Acquired By:	Deed Will _____	Approximate Date Acquired:	Recorded Yes _____ No _____	D.B. _____ Pg. _____
		Size: (Dim. or Ac.)		
Bounded By:	N.	S.	E.	W.

Date	Grantor (From)	Grantee (To)	D.B.	Pg.	Type	W.D. Cons.
12/30/77	Shipp Loy	Bishop, Lane S.	234	270	WD	5.30
10-29-79	<i>Bishop Lane S.</i>	<i>McNamee, John P.</i>	<i>274</i>	<i>800</i>	<i>WD</i>	<i>1470</i>

City	G.M.D.	L.D.	L.L.	Dimensions	Acreage				
					Return	Deed	Plat	Comp.	Used
		21	1119 1186	110' x 200'					
Subdivision					Block	Lot	Plat Book	Page	
Tyson Est.					E	5	5	58	

**Brief Legal Description:** Woodland Dr.





Name On Return: *R-3 Acworth, GA*

Photo	Call No.
-------	----------

*FD-1*

<i>21-24</i>		<i>35</i>
Map	Block	Parcel

Name On Deed: ~~WEST, LAMONT ARLEN~~

Property Address: *Woodland DR.*

Property Acquired From:

Acquired By: Deed  Will  Approximate Date Acquired: Recorded Yes  No  D.B.  Pg.  Size: (Dim. or Ac.)


Bounded By: N. S. E. W.

Date	Grantor (From)	Grantee (To)	D.B.	Pg.	Type	W.D.Cons.
<i>10/21/69</i>	<del>Simpson, Robert H.</del> <i>HORWELL, JOHN R.</i>	<i>Personality Homes Inc.</i>	<i>103</i>	<i>478</i>	<i>WD</i>	<i>10 Ret</i>
<i>7/31/70</i>	<del>PERSONALITY HOMES, INC</del>	<del>WEST, LAMONT ARLEN</del>	<del>107</del>	<del>499</del>	<del>WD</del>	<del>20 <sup>50</sup> ET</del>
<i>5/72</i>	<i>Diversified Inv. &amp; Realty</i>	<i>Shipp, Loy</i>	<i>125</i>	<i>602</i> <i>601</i>	<i>WD</i>	<i>4 <sup>60</sup></i>

City	G.M.D.	L.D.	LL	Dimensions	Acreage				
		<i>21</i>	<i>1119</i> <i>4186</i>	<i>110' X 200'</i>	Return	Deed	Plat	Comp.	Used

Subdivision	Block	Lot	Plat Book	Page
<i>Tyson Est</i>	<i>E</i>	<i>5</i>	<i>5</i>	<i>58</i>

Brief Legal Description: *Woodland Dr.*



Property Acquired From:	MAP BLOCK OLD: 2124	PAR SUB 036	21-24		36
Acct. No.	NEW: 2112D	Photo 322	Map	Block	Parcel
		Call No A			

Date	Grantor (From)	Grantee (To)	D.B.	Pg.	Type	W.D. Cons
7-22-83	Exclusive Properties Inc.	Patricia Smith, Timothy R.	360	469	WD	59 <sup>90</sup>

City	G.M.D.	L.D.	L.L.	Dimensions	Acreage				
					Return	Deed	Plat	Comp.	Used

Subdivision	Block	Lot	Plat Bk.	Page
Tyson Estates	E	4	5	58

Brief Legal Description



Name On Return:

Photo	Call No.

2124		36
Map	Block	Parcel

Name On Deed:

Property Address:

Property Acquired From:

Acquired By:	Deed Will	Approximate Date Acquired:	Recorded Yes No	D.B. Pg.	Size: (Dim. or Ac.)
--------------	-----------	----------------------------	-----------------	----------	---------------------


Bounded By:	N.	S.	E.	W.
-------------	----	----	----	----

Date	Grantor (From)	Grantee (To)	D.B.	Pg.	Type	W.D. Cons.
4/80	<sup>Deores E</sup> Wilson, Harold E. &	Ramsay, John H. P.C.	283	237	DUP	16 <sup>00</sup>
7/8/80	Ramsay, John H. P.C.	Berrong, Claud & Jewel	288	37	W	30 <sup>50</sup>
6-7-83	<sup>Jewell</sup> Berrong, Claud &	Exclusive Properties, Inc.	359	541	WD	50 <sup>00</sup>

City	G.M.D.	L.D.	L.L.	Dimensions	Acreage				
					Return	Deed	Plat	Comp.	Used

Subdivision	Block	Lot	Plat Book	Page
Tyson Est.	E	4	5	58

Brief Legal Description:



FD-1

Name On Return: *R 3 Alworth, GA.*

Photo	Call No.
-------	----------

21-24		36
Map	Block	Parcel

Name On Deed: *WALDROUP, FRANK & MARIE MARTIN*

Property Address: *Woodland Dr.*

Property Acquired From:

Acquired By:	Deed <input type="checkbox"/> Will <input type="checkbox"/>	Approximate Date Acquired:	Recorded Yes <input type="checkbox"/> No <input type="checkbox"/>	D.B. <input type="checkbox"/> Pg. <input type="checkbox"/>	Size: (Dim. or Ac.)
--------------	---	----------------------------	---	--	---------------------

Bounded By:	N.	S.	E.	W.
-------------	----	----	----	----

Date	Grantor (From)	Grantee (To)	D.B.	Pg.	Type	W.D. Cons.
<i>10/1/69</i>	<i>Simpson, Robert A. Harwell, John B.</i>	<i>Personality Homes Inc</i>	<i>103</i>	<i>478</i>	<i>WD</i>	<i>10 Ref</i>


<i>11/10/70</i>	<i>PERSONALITY HOMES, INC.</i>	<i>WALDROUP, FRANK &amp; MARIE MARTIN</i>	<i>109</i>	<i>274</i>	<i>WD</i>	<i>20 Ref</i>
-----------------	--------------------------------	---	------------	------------	-----------	---------------

<i>6/4/74</i>	<i>Waldroup, Frank &amp; Marie Martin</i>	<i>Wilson, Harold E. + Delores E.</i>	<i>105</i>	<i>108</i>	<i>W</i>	<i>26 Ref</i>
---------------	---	---------------------------------------	------------	------------	----------	---------------

City	G.M.D.	L.D.	L.L.	Dimensions	Acreage				
		<i>21</i>	<i>1119</i>	<i>110' X 200'</i>	Return	Deed	Plat	Comp.	Used

Subdivision	Block	Lot	Plat Book	Page
<i>Tyson Est</i>	<i>E</i>	<i>4</i>	<i>5</i>	<i>58</i>

Brief Legal Description: *Woodland Dr.*






Name On Return: <i>R3 Acw</i>	MAP BLOCK PAR SUB OLD: 2124	037	<i>FD-1</i>		
Name On Deed: <i>JENKINS, R</i>	NEW: 2112D	1323	21-24		39
Property Address: <i>WOODLAND DR.</i>	Property Acquired From:				
Acquired By:	Deed <input type="checkbox"/> Will <input type="checkbox"/>	Approximate Date Acquired:	Recorded Yes <input type="checkbox"/> No <input type="checkbox"/>	D.B. <input type="checkbox"/> Pg. <input type="checkbox"/>	Size: (Dim. or Ac.)
Bounded By:	N.	S.	E.	W.	

Date	Grantor (From)	Grantee (To)	D.B.	Pg.	Type	W.D.Cons.
<i>10/21/69</i>	<i>SIMPSON, ROBERT H. HARWELL, JOHN R.</i>	<i>Personality Homes Inc</i>	<i>103</i>	<i>478</i>	<i>WD</i>	<i>10 RETT</i>
<i>10/30/70</i>	<i>PERSONALITY HOMES, INC.</i>	<i>JENKINS, RONALD LEWIS</i>	<i>109</i>	<i>108</i>	<i>WD</i>	<i>20<sup>50</sup> RETT</i>
<i>3-18-91</i>	<i>Jenkins Ronald Lewis</i>	<i>Blenda R. Jenkins Jenkins, Ronald Lewis</i>	<i>966</i>	<i>55</i>	<i>WD</i>	<i>—</i>

City	G.M.D.	L.D.	LL.	Dimensions	Acreage				
					Return	Deed	Plat	Comp.	Used
		<i>21</i>	<i>1119</i>	<i>110' x 200'</i>					
Subdivision					Block	Lot	Plat Book	Page	
<i>Tyson Est</i>					<i>E</i>	<i>3</i>	<i>5</i>	<i>58</i>	
Brief Legal Description: <i>J Woodland DR.</i>									



Rec 11-20-89

Property:	MAP --- BLOCK	PAR --- SUB
Acquired From:	OLD: 2124	038
Acct. No.	NEW: 2112D	324


21-24		38
Map	Block	Parcel

Date	Grantor (From)	Grantee (To)	D.B.	Pg.	Type	W.D. Cons
11-22-88	Joseph Colbert III Colbert, Joseph Jr. &	Cheryl J. Colbert Colbert, Joseph III &	833	223	QCD	-0
10-12-91	Colbert Cheryl J.	Colbert Joseph III	1045	197	QCD	-0
6/30/01	COLBERT, JOSEPH JR.	COLBERT, ARLINE B. COLBERT, JOSEPH JR. &	4716	118	QC	-0-

City	G.M.D.	L.D.	L.L.	Dimensions	Acreage				
		21	1119 1186		Return	Deed	Plat	Comp.	Used

Subdivision	Block	Lot	Plat Bk.	Page
Tyson Est.	E	2	5	58

Brief Legal Description ✓




FD-1

Name On Return: *R-3*  
*Acworth, GA*Photo  Call No. 21-24  38   
Map  Block  Parcel Name On Deed: ~~POORE, DONALD WAYNE~~Property Address: *Woodland Dr.*

Property Acquired From:

Acquired By: Deed  Will  Approximate Date Acquired: Recorded Yes  No  D.B.  Pg.  Size: (Dim. or Ac.)Bounded By: N.  S.  E.  W. 

Date	Grantor (From)	Grantee (To)	D.B.	Pg.	Type	W.D. Cons.
<del>10/21/69</del>	<del>SIMPSON, ROBERT W.</del>	<del>Harwell, John R.</del>	<del>103</del>	<del>378</del>	<del>WD</del>	<del>10 2nd</del>
<del>8/28/70</del>	<del>PERSONALITY HOMES INC</del>	<del>POORE, DONALD WAYNE</del>	<del>109</del>	<del>47</del>	<del>WD</del>	<del>20 <sup>50</sup> <sub>FT</sub></del>
<del>4/72</del>	<del>SANDMANN, JOHN D.</del>	<del>Christopher, CARL E.</del>	<del>124</del>	<del>577</del>	<del>WD</del>	<del>2<sup>70</sup></del>
<del>SKIP</del>	City	G.M.D.	L.D.	L.L.	Dimensions	Acreage
				1119	1' x 1123'	Return
			21	1186	115' x 200'	Deed
						Plat
						Comp.
						Used
	Subdivision	Block	Lot	Plat Book	Page	
	<i>Jason Est</i>	<i>E</i>	<i>2</i>	<i>5</i>	<i>58</i>	
Brief Legal Description: <i>Woodland Dr.</i>						




Property  
Acquired From:  
Acct. No.

MAP BLOCK PAR SUB  
OLD: 2124 039  
NEW: 2112D 325  
Call No

21-24 39  
Map Block Parcel

Date	Grantor (From)	Grantee (To)	D.B.	Pg.	Type	W.D. Cons
7-18-90	Janet L. Gaston, Richard T. &	Judy E. Nelson, Jimmy C. &	886	1	WD	1990 2 lots

City	G.M.D.	L.D.	L.L.	Dimensions	Acreage			
					Return	Deed	Plat	Comp.
		21	1187 1190					
Subdivision					Block	Lot	Plat Bk.	Page
Tyson Estates					E	1	5	58
Brief Legal Description								





Name On Return:

Photo Call No.

FD-1  
21-24 Map Block Parcel 39

Name On Deed:

Property Address: <sup>5686</sup> Woodland Dr.

Property Acquired From:

Acquired By: Deed Will Approximate Date Acquired: Recorded Yes No D.B. Pg. Size: (Dim. or Ac.)


Bounded By: N. S. E. W.

Date	Grantor (From)	Grantee (To)	D.B.	Pg.	Type	W.D. Cons.
2/9/23	Collier, Mackey J.	Hunter, Kenneth J.	137	196	W/D	<del>25</del> 20
9-16-85	Hunter, Kenneth J.	Gaston Richard T.	483	696	WD	<del>32</del> 95
9-16-85	Gaston, Richard T.	Gaston Richard T. & <sup>Sinet L.</sup>	484	1	WD	-0-

City	G.M.D.	L.D.	L.L.	Dimensions	Acreage				
					Return	Deed	Plat	Comp.	Used
		21	1187 1190						

Subdivision	Block	Lot	Plat Book	Page
Tyson Est.	E	1	5	58

Brief Legal Description: see 2nd card



Name On Return:

Photo	Call No.
-------	----------

21-24		39
Map	Block	Parcel

Name On Deed: *Y 116 MAYNARD E. JR.*

Property Address: *Woodland Dr.*

Property Acquired From:

Acquired By: Deed  Will  Approximate Date Acquired: Recorded Yes  No  D.B.  Pg.  Size: (Dim. or Ac.)

Bounded By: N. S. E. W.

Date	Grantor (From)	Grantee (To)	D.B.	Pg.	Type	W.D. Cons.
5/12/69	Tusan, Robert Dalton	Simpson, Robert H.	101	71	WD	15 RETT
2-3-71	HABTWELL, JOHN B. SIMPSON, ROBERT H.	YOUNG, MAYNARD E. JR.	111	152	w/d	2.50 TT
7/2/71		COLLIER, MACKAY J.	114	521	w/d	20 RETT

City	G.M.D.	L.D.	L.L.	Dimensions	Acreage				
					Return	Deed	Plat	Comp.	Used
		21	1190						

Subdivision	Block	Lot	Plat Book	Page
<i>Quinn Est</i>	E	1	5	58

Brief Legal Description: *1 Woodland Dr.*

17  
18  
19


Property Address: <i>56</i>	MAP: <i>2124</i>	BLOCK: <i>Dr.</i>	PAR: <i>040</i>	SUB: <i>1</i>	<i>2124</i>		<i>40</i>
Acquired From:	NEW: <i>21120</i>		Photo: <i>326</i>	Call No:	Map	Block	Parcel

Date	Grantor (From)	Grantee (To)	D.B.	Pg.	Type	W.D. Cons
<i>9-83</i>	<i>Chandley, Jerald L.</i>	<i>Stephens, Ronel P.</i>	<i>366</i>	<i>514</i>	<i>WD</i>	<i>9<sup>00</sup></i>
<i>7-14-89</i>	<i>Stephens, Ronel P.</i>	<i>Haines, Terry W. ; Karla L. Haines</i>	<i>806</i>	<i>223</i>	<i>WD</i>	<i>29<sup>50</sup></i>

City	G.M.D.	L.D.	L.L.	Dimensions	Acreage				
					Return	Deed	Plat	Comp.	Used
		<i>21</i>	<i>1119</i>						

Subdivision	Block	Lot	Plat Bk.	Page
<i>Jordan Estates SS</i>	<i>F</i>	<i>1</i>	<i>51</i>	<i>50</i>

Brief Legal Description



Name On Return: *R-3 Acworth, GA*

Photo	Call No.
-------	----------

*FD-1*

<i>21-24</i>		<i>40</i>
Map	Block	Parcel

Name On Deed: *BARRETT, Melvin Douglas*

Property Address: *Woodland Dr*

Property Acquired From:

Acquired By: Deed  Will  Approximate Date Acquired: Recorded Yes  No  D.B.  Pg.  Size: (Dim. or Ac.)

Bounded By: N. S. E. W.

Date	Grantor (From)	Grantee (To)	D.B.	Pg.	Type	W.D. Cons.
<i>5/12/19</i>	<i>Tyson, Robert Dalton</i>	<i>Simpson, Robert W.</i>	<i>101</i>	<i>91</i>	<i>WD</i>	<i>—</i>
<i>3-11-71</i>	<i>Tommy R. Whitmore, Jerry L.</i>	<i>Barrett, Melvin Douglas</i>	<i>111</i>	<i>550</i>	<i>w/d</i>	<i>19.90 RET</i>
<i>4-11-75</i>	<i>Barrett, Wilma Noreen</i>	<i>Chandlee, Gerald L.</i>	<i>178</i>	<i>733</i>	<i>WD</i>	<i>26.00</i>

City	G.M.D.	L.D.	L.L.	Dimensions	Acreage				
		<i>21</i>	<i>1187</i>	<i>103.98' x 200'</i>	Return	Deed	Plat	Comp.	Used

Subdivision	Block	Lot	Plat Book	Page
<i>Duson East</i>	<i>F</i>	<i>1</i>	<i>5</i>	<i>58</i>

Brief Legal Description: *01 Woodland DR*

10/10/10



Name On Return:	MAP BLOCK OLD: 2124	PAR SUB 041	FD-1 21-24			41
Name On Deed:	NEW: 2112D	Photo 327	Call No.	Map	Block	Parcel
Property Address:	Woodland Drive		Property Acquired From:			
Acquired By:	Deed Will	Approximate Date Acquired:	Recorded Yes No	D.B. Pg.	Size: (Dim. or Ac.)	
Bounded By:	N.	S.	E.	W.		

Date	Grantor (From)	Grantee (To)	D.B.	Pg.	Type	W.D. Cons.
6-21-82	Chambers, James H. <sup>1/2 int</sup>	Chambers, Dorothy Mae <sup>1/2 int</sup>	330	517	QCD	-0

City	G.M.D.	L.D.	L.L.	Dimensions	Acreage				
					Return	Deed	Plat	Comp.	Used
		21	1187 1190	108' x 200'					
Subdivision					Block	Lot	Plat Book	Page	
Tucson Est.					F.	2	5	58	

Brief Legal Description: Woodland Dr.

No.	Name	Age
1	John Smith	25
2	Mary Jones	30
3	James Brown	35
4	Elizabeth White	40
5	Robert Black	45
6	Sarah Green	50
7	William Grey	55
8	Jane Pink	60
9	Thomas Red	65
10	Anna Blue	70
11	Charles Yellow	75
12	Isabella Purple	80
13	George Orange	85
14	Frances Green	90
15	Henry Blue	95
16	Elizabeth Red	100

FD-1

Name On Return: R-3 Acworth, GA

Photo	Call No.
-------	----------

21-24		41
Map	Block	Parcel

Name On Deed: CHAMBERS, JAMES H. & MARGARETE

Property Address: Woodland Dr

Property Acquired From:

Acquired By:	Deed Will	Approximate Date Acquired:	Recorded Yes No	D.B. Pg.	Size: (Dim. or Ac.)
--------------	-----------	----------------------------	-----------------	----------	---------------------


Bounded By:	N.	S.	E.	W.
-------------	----	----	----	----

Date	Grantor (From)	Grantee (To)	D.B.	Pg.	Type	W.D. Cons.
5/12/69	Tyson, Robert + DeHon	Simpson, Robert H. + Harwell, John B.	101	71	WD	16 Ret
3-16-71	ROYAL CASTLE HOMES, INC	Chambers, James H. & Margaret	111	583	w/o	23 RETT
6-21-82	Chambers, Margaret	Chambers, James H.	330	518	WD	1500

City	G.M.D.	L.D.	L.L.	Dimensions	Acreage				
		21	1187	108' x 200'	Return	Deed	Plat	Comp.	Used
			1190						

Subdivision	Block	Lot	Plat Book	Page
Tyson Est	F	2	5	58

Brief Legal Description: Woodland Dr.




Name On Return:	MAP BLOCK OLD: 2124	PAR SUB 042	21-24		42
Name On Deed:	NEW: 2112D	Photo 328	Call No.	Map	Block Parcel
Property Address:	Property Acquired From:				
Acquired By:	Deed <input type="checkbox"/> Will <input type="checkbox"/>	Approximate Date Acquired:	Recorded Yes <input type="checkbox"/> No <input type="checkbox"/>	D.B. <input type="checkbox"/> Pg. <input type="checkbox"/>	Size: (Dim. or Ac.)
Bounded By:	N.	S.	E.	W.	

Date	Grantor (From)	Grantee (To)	D.B.	Pg.	Type	W.D.Cons.
11-19-76	Turner, Linda C. Langston	Kelley, James F. + Mary A.	207	620	W	

City	G.M.D.	L.D.	L.L.	Dimensions	Acreage				
					Return	Deed	Plat	Comp.	Used
		21							
Subdivision					Block	Lot	Plat Book	Page	
Tyson Est.					7	3			

Brief Legal Description:



Name On Return: A-3 Acworth, GA

Photo  Call No.

FD-1  
 21-24 42  
 Map Block Parcel

Name On Deed: KEY, MERLE D. JR.

Property Address: Woodland Dr.

Property Acquired From:

Acquired By: Deed  Will  Approximate Date Acquired: \_\_\_\_\_ Recorded Yes  No  D.B. \_\_\_\_\_ Pg. \_\_\_\_\_ Size: (Dim. or Ac.) \_\_\_\_\_


Bounded By: N. \_\_\_\_\_ S. \_\_\_\_\_ E. \_\_\_\_\_ W. \_\_\_\_\_

Date	Grantor (From)	Grantee (To)	D.B.	Pg.	Type	W.D. Cons.
5/12/69	Tyson, Robert, Dalton	<del>Simpson, Robert H.</del> Harwell, John B.	101	71	WD	16 <sup>RET</sup>
4-30-71	ROYAL CASTLE HOMES INC.	KEY, MERLE D. JR.	112	682	W	23 <sup>50</sup> <sup>RET</sup>
1972	KEY, MERLE D., JR.	TURNER, LINDA C. LANSERON	121	510	WD	2 <sup>50</sup>

City	G.M.D.	L.D.	LL	Dimensions	Acreage				
		21	1189 1190	108' x 200'	Return	Deed	Plat	Comp.	Used

Subdivision	Block	Lot	Plat Book	Page
Tyson Est	F	3	5	58

Brief Legal Description: Woodland Dr.






		MAP	BLOCK	PAR	SUB				
Property	OLD: 2124	043							
Acquired From:									
Acct. No.	NEW: 2112D	3290	Call No			2124		43	
						Map	Block	Parcel	

Date	Grantor (From)	Grantee (To)	D.B.	Pg.	Type	W.D. Cons
5-10-84	<sup>Catherine S.</sup> Gaddis, Robert L. &	Vaughan, Harry C. Sr.	399	247	W	54 <sup>00</sup>
<del>10-20-89</del>	<del>Vaughan, Harry C., Sr.</del>	<sup>Eloise L. Dean</sup> <del>Dean, Charles H. 3</del>	<del>829</del>	<del>119</del>	<del>WD</del>	<del>62<sup>00</sup></del>

City	G.M.D.	L.D.	L.L.	Dimensions	Acreage				
		21	1187 1190		Return	Deed	Plat	Comp.	Used
Subdivision					Block	Lot	Plat Bk.	Page	
Tyson Est.					F	4	5	58	
Brief Legal Description									



FD-1

Name On Return: *R-3 Acworth, GA.*

Photo	Call No.
-------	----------

21-24		43
Map	Block	Parcel

Name On Deed: *GADDIS, ROBERT L. & CATHERINE S.*

Property Address: *Woodland Dr.*

Property Acquired From:

Acquired By:	Deed <input type="checkbox"/> Will <input type="checkbox"/>	Approximate Date Acquired:	Recorded Yes <input type="checkbox"/> No <input type="checkbox"/>	D.B. <input type="checkbox"/> Pg. <input type="checkbox"/>	Size: (Dim. or Ac.)
--------------	---	----------------------------	---	--	---------------------

Bounded By:	N.	S.	E.	W.
-------------	----	----	----	----

Date	Grantor (From)	Grantee (To)	D.B.	Pg.	Type	W.D. Cons.
5/12/69	Tyson, Robert Dalton	Simpson, Robert H. Harwell, John B.	101	91	WD	16 Ret #
10-1-70	HARWELL, JOHN B. SIMPSON, ROBERT H.	BUILDERS, INC SIMPSON-HARWELL	108	568	WD	3 <sup>50</sup> / <sub>RTT</sub>
12/23/70	SIMPSON-HARWELL BUILDERS, INC	ROBERT L. & CATHERINE S. GADDIS	110	202	WD	19 <sup>90</sup> / <sub>RTT</sub>

City	G.M.D.	L.D.	L.L.	Dimensions	Acreage				
					Return	Deed	Plat	Comp.	Used
		21	118'	108' x 200'					

Subdivision	Block	Lot	Plat Book	Page
<i>Acworth Est</i>	F	4	5	58


Brief Legal Description: *Woodland Dr.*

Handwritten signature or initials, possibly "H. H. H.", written in black ink on a white background.

Name On Return:	MAP BLOCK OLD: 2124	PAR SUB 044	21-24		44
Name On Deed:	NEW: 2112D	Photo 330	Call No.	Map	Block Parcel
Property Address: <i>Woodland Dr.</i>	Property Acquired From:				
Acquired By:	Deed <input type="checkbox"/> Will <input type="checkbox"/>	Approximate Date Acquired:	Recorded Yes <input type="checkbox"/> No <input type="checkbox"/>	D.B. <input type="checkbox"/> Pg. <input type="checkbox"/>	Size: (Dim. or Ac.)
Bounded By:	N.	S.	E.	W.	

Date	Grantor (From)	Grantee (To)	D.B.	Pg.	Type	W.D. Cons.
3-22-78	Ledford, Neal	TURNER, R. W.	235	798	WD	3 <sup>90</sup>
9-28-88	Turner, Robert: <sup>Estate</sup> W	Turner, Evelyn L.	746	35	WD	<del>0</del>

City	G.M.D.	L.D.	L.L.	Dimensions	Acreage				
					Return	Deed	Plat	Comp.	Used
		21	1187 1190	108' x 200'					
Subdivision					Block	Lot	Plat Book	Page	
Tyson Est.					F.	5	5	58	
Brief Legal Description: <i>Woodland Dr.</i>									



(P) ✓ for sale - NOT HAVE (1-29-71) FWD

Name On Return: R-3  
Marrett, GA.

Photo  Call No.

21-24  44   
Map  Block  Parcel

Name On Deed: ~~SIMPSON, HARWELL BURGESS, INC.~~

Property Address: Wood Lane Dr

Property Acquired From:

Acquired By: Deed  Will  Approximate Date Acquired: Recorded Yes  No  D.B.  Pg.  Size: (Dim. or Ac.)


Bounded By: N.  S.  E.  W.

Date	Grantor (From)	Grantee (To)	D.B.	Pg.	Type	W.D. Cons.
<del>5/1/79</del>	<del>Tyson, Robert Dalton</del>	<del>Simpson, Robert H.</del> <del>Harwell, John B.</del>	<del>101</del>	<del>91</del>	<del>WD</del>	<del>16 Ret</del>
<del>10/10</del>	<del>HARWELL, JOHN B. &amp; SIMPSON, ROBERT H.</del>	<del>SIMPSON, HARWELL BURGESS, INC.</del>	<del>100</del>	<del>507</del>	<del>WD</del>	<del>3 RTT</del> 50
2-2-71	S & H.	LEDFORD, NEAL	111	125	w/d	-

City	G.M.D.	L.D.	LL.	Dimensions	Acreage				
		21	1187 1190	108' x 200'	Return	Deed	Plat	Comp.	Used

Subdivision	Block	Lot	Plat Book	Page
<u>Tyson Est</u>	F	5	5	58

Brief Legal Description: Woodland Dr.





Name On Return:	MAP _____ BLOCK _____ PAR _____ SUB _____	FD-1
Name On Deed:	OLD: 2124	21-24
Property Address:	NEW: 2112D	45
Property Acquired From:	331 to	Call No.
Acquired By:	Deed _____ Will _____	Map
Approximate Date Acquired:	Recorded Yes _____ No _____	Block
D.B. _____ Pg. _____	Size: (Dim. or Ac.)	Parcel
Bounded By:	N. _____ S. _____ E. _____ W. _____	

Date	Grantor (From)	Grantee (To)	D.B.	Pg.	Type	W.D. Cons.
5-24-77	Nowell, Clarence Harold	Hollis, Billy R. & Lolz D.	218	729	W	— ?


City	G.M.D.	L.D.	L.L.	Dimensions	Acreage				
					Return	Deed	Plat	Comp.	Used
		21							

Subdivision	Block	Lot	Plat Book	Page
Jyson Est.	F	6		

Brief Legal Description:

\_\_\_\_\_

\_\_\_\_\_



Name On Return: *P-3. Acworth, GA*  
 Nowell, Clarence Harold

Name On Deed: ~~Sandmann, John D.~~

Photo	Call No.
-------	----------

*FD-1*

21-24		45
Map	Block	Parcel

Property Address: *Wood Land Dr*


Property Acquired From:

Acquired By: Deed  Will  Approximate Date Acquired: Recorded Yes  No  D.B.  Pg.  Size: (Dim. or Ac.)

Bounded By: N. S. E. W.

Date	Grantor (From)	Grantee (To)	D.B.	Pg.	Type	W.D. Cons.
5/12/69	Tyson, Robert Dalton	Simpson, Robert H. Harwell, John B.	101	71	WD	16 RET
11/20/70	JHARWELL, JOHN B. SIMPSON, ROBERT H.	SANDMANN, JOHN D.	109	509	WD	-
4-19-71	SANDMANN, JOHN D.	NOWELL, CLARENCE HAROLD	113	34	W/D	23.60 RET

City	G.M.D.	L.D.	L.L.	Dimensions	Acreage				
					Return	Deed	Plat	Comp.	Used
		21	1187 1190	108' x 200'					
Subdivision					Block	Lot	Plat Book	Page	
<i>Tyson, Est</i>					F	6	5	58	
Brief Legal Description: <i>Woodland Dr.</i>									



Name On Return:	MAP	BLOCK	PAR	SUB	21-24	46	
	OLD: 2124		046				
Name On Deed:	NEW: 2112D		332 to	Call No.	Map	Block	Parcel


Property Address:			Property Acquired From:			
Acquired By:	Deed Will	Approximate Date Acquired:	Recorded Yes No	D.B. Pg.	Size: (Dim. or Ac.)	
Bounded By:	N.	S.	E.	W.		

Date	Grantor (From)	Grantee (To)	D.B.	Pg.	Type	W.D. Cons.
9-9-75	Shoop, Larry E. & Judy A.	Wooten, George W. & Dianne S.	186	182	WD	750

City	G.M.D.	L.D.	L.L.	Dimensions	Acreage				
					Return	Deed	Plat	Comp.	Used
		21							

Subdivision	Block	Lot	Plat Book	Page
Tyson Est.	F	7	5	58

Brief Legal Description: Woodland Dr.



Name On *R-3*  
Return: *Account by SA*

Photo	Call No.
-------	----------

*FD-1*

<i>21-24</i>		<i>46</i>
Map	Block	Parcel

Name On Deed: *SANDMANN, JOHN D.*

Property Address: *WOODLAND DR*

Property Acquired From:

Acquired By:	Deed <input type="checkbox"/> Will <input type="checkbox"/>	Approximate Date Acquired:	Recorded Yes <input type="checkbox"/> No <input type="checkbox"/>	D.B. <input type="checkbox"/> Pg. <input type="checkbox"/>	Size: (Dim. or Ac.)
--------------	---	----------------------------	---	--	---------------------


Bounded By:	N.	S.	E.	W.
-------------	----	----	----	----

Date	Grantor (From)	Grantee (To)	D.B.	Pg.	Type	W.D. Cons.
<i>5/2/69</i>	<i>Tyson, Robert Dalton</i>	<i>Simpson, Robert H.</i>				
	<del><i>Harwell, John B.</i></del>	<i>Harwell, John B.</i>	<i>101</i>	<i>71</i>	<i>WD</i>	<i>16 RET</i>
<i>3-31-71</i>	<del><i>Harwell, John B.</i></del> <i>SIMPSON, ROBERT H.</i>	<i>SANDMANN, JOHN D.</i>	<i>112</i>	<i>92</i>	<i>W/D</i>	<i>3.00 RET</i>
<i>2/72</i>	<i>SHOOP, CHARLES E.</i>	<i>SHOOP, LARRY E &amp; JUDY A.</i>	<i>123</i>	<i>351</i>	<i>WD</i>	

City	G.M.D.	L.D.	L.L.	Dimensions	Acreage				
					Return	Deed	Plat	Comp.	Used
		<i>21</i>	<i>1187</i>	<i>108' X 200'</i>					
			<i>1190</i>						

Subdivision	Block	Lot	Plat Book	Page
<i>Tyson Est.</i>	<i>F</i>	<i>7</i>	<i>5</i>	<i>58</i>

Brief Legal Description: *Woodland Dr.*





Property	MAP	BLOCK	PAR	SUB
Acquired From:	OLD: 2124		047	
Acct. No.	NEW: 2112D		333	


21-24		47
Map	Block	Parcel

Date	Grantor (From)	Grantee (To)	D.B.	Pg.	Type	W.D. Cons
3-11-89	Roberts, Dorsey Ronald	Roberts, Dorsey Ronald Ann Marie	786	271	WD	o

City	G.M.D.	L.D.	L.L.	Dimensions	Acreage				
		21	1187 1190		Return	Deed	Plat	Comp.	Used

Subdivision	Block	Lot	Plat Bk.	Page
Tyson Est.	F	8	5	58

Brief Legal Description



D-3 Acworth, GA

FD-1

Name On Return: **ROBERTS, DORSEY RONALD**

Photo	Call No.

21-24		217
Map	Block	Parcel

Name On Deed: **SANDMANN, JOHN D.**

Property Address: **Woodland Dr**

Property Acquired From:

Acquired By:	Deed <input type="checkbox"/> Will <input type="checkbox"/>	Approximate Date Acquired:	Recorded Yes <input type="checkbox"/> No <input type="checkbox"/>	D.B. <input type="checkbox"/> Pg. <input type="checkbox"/>	Size: (Dim. or Ac.)
--------------	---	----------------------------	---	--	---------------------


Bounded By:	N. <input type="checkbox"/>	S. <input type="checkbox"/>	E. <input type="checkbox"/>	W. <input type="checkbox"/>
-------------	-----------------------------	-----------------------------	-----------------------------	-----------------------------

Date	Grantor (From)	Grantee (To)	D.B.	Pg.	Type	W.D. Cons.
5/12/69	Tyson, Robert Dalton	Simpson, Robert H Harwell, John B.	101	171	WD	16 RET
11/20/70	HARWELL, JOHN B. SIMPSON, ROBERT H.	SANDMANN, JOHN D.	109	504	WD	—
3-23-71	SANDMANN, JOHN D.	ROBERTS, DORSEY RONALD	111	696	W/D	21.60 RET

City	G.M.D.	L.D.	L.L.	Dimensions	Acreage				
					Return	Deed	Plat	Comp.	Used
		21	1187 1190	108' x 200'					

Subdivision	Block	Lot	Plat Book	Page
Tyson Est	F	8	5	58

Brief Legal Description: **Woodland Dr.**



Name On Return:	MAP: OLD: 2124	BLOCK	PAR: 048	SUB	FD-1	21-24		48
-----------------	----------------	-------	----------	-----	------	-------	--	----

Name On Deed:	NEW: 2112D	Photo: 334	Call No:	Map	Block	Parcel
---------------	------------	------------	----------	-----	-------	--------

Property Address: <i>Woodland DR.</i>	Property Acquired From:
---------------------------------------	-------------------------

Acquired By:	Deed <input type="checkbox"/> Will <input type="checkbox"/>	Approximate Date Acquired:	Recorded Yes <input type="checkbox"/> No <input type="checkbox"/>	D.B. <input type="checkbox"/> Pg. <input type="checkbox"/>	Size: (Dim. or Ac.)
--------------	---	----------------------------	---	--	---------------------


Bounded By:	N.	S.	E.	W.
-------------	----	----	----	----

Date	Grantor (From)	Grantee (To)	D.B.	Pg.	Type	W.D. Cons.
10-12-78	Lee, Mitchell Kelly	Jenkins, Buford F.	253	822	LOD	5 <sup>00</sup>
12-28-78	Jenkins, Buford F.	Lee, Mitchell Kelly	254	175	LOD	5 <sup>00</sup>

City	G.M.D.	L.D.	L.L.	Dimensions	Acreage				
					Return	Deed	Plat	Comp.	Used
		21	1187 1190	108' x 200'					

Subdivision	Block	Lot	Plat Book	Page
<i>Tyson Est.</i>	F	9	5	58

Brief Legal Description: *Woodland DR.*



FD-1

Name On Return: *P*

Photo	Call No.
-------	----------

21-24		48
Map	Block	Parcel

Name On Deed: *Williams, Grand H. & Harold*

Property Address: *Wood Land Dr.*

Property Acquired From:

Acquired By: Deed  Will  Approximate Date Acquired: Recorded Yes  No  D.B.  Pg.  Size: (Dim. or Ac.)


Bounded By: N. S. E. W.

Date	Grantor (From)	Grantee (To)	D.B.	Pg.	Type	W.D.Cons.
5/12/69	Tyson, Robert + Dalton	Simpson, Robert + Harwell, John B.	101	71	WD	16 RET
3-15-71	HARWELL, JOHN B. SIMPSON, ROBERT H.	Williams, Grand H. & Harold	112	708	w/o	2 <sup>50</sup> RET
9-71		LEE MITCHELL K.	116	258	w/o	25 <sup>50</sup> RET

City	G.M.D.	L.D.	L.L.	Dimensions	Acreage				
		21	1187	1190 108' x 200'	Return	Deed	Plat	Comp.	Used

Subdivision	Block	Lot	Plat Book	Page
<i>Tyson Est</i>	<i>F</i>	<i>9</i>	<i>5</i>	<i>58</i>


Brief Legal Description: *Woodland Dr.*





Name On Return:		MAP BLOCK PAR SUB	FD-1	
Name On Deed:		OLD: 2124	049	21-24
		NEW: 2112D	33510	49
			Cell No.	Map Block Parcel
Property Address: <i>Oakmont Dr</i>			Property Acquired From:	
Acquired By:	Deed Will	Approximate Date Acquired:	Recorded Yes No	D.B. Pg. Size: (Dim. or Ac.)
Bounded By:	N.	S.	E.	W.

Date	Grantor (From)	Grantee (To)	D.B.	Pg.	Type	W.D.Cons.	
5/12/69	Tyson, Robert Dalton	Simpson, Robert H. Harwell, John B.	101	71	w/d	16 RET	
3-15-71	HARWELL, JOHN B. SIMPSON, ROBERT H.	Williams Grant H. & Harold	112	239	w/10	3.50 RET	
7/15/71		SMITH, Wm K.	114	644	w/10	24.10 RET	
City		G.M.D.	L.D.	L.L.	Dimensions	Acreage	
			21	1187 1190	125' x 200'	Return	Deed Plat Comp. Used
Subdivision					Block	Lot	Plat Book Page
<i>Tyson Est.</i>					<i>F</i>	<i>10</i>	<i>5 58</i>
Brief Legal Description: <i>J Woodland Dr.</i>							



Name On Return: *R-3 ACU*

MAP BLOCK PAR SUB  
 OLD: 2124 060  
 NEW: 2112D 33670\* 1st No.

**FD-1**  

2124		60
Map	Block	Parcel

Name On Deed: *LANKFORD*

Property Address: *Oakmont Dr.*

Property Acquired From:

Acquired By: Deed  Will  Approximate Date Acquired: Recorded Yes  No  D.B.  Pg.  Size: (Dim. or Ac.)


Bounded By: N. S. E. W.

Date	Grantor (From)	Grantee (To)	D.B.	Pg.	Type	W.D. Cons.
<i>5/12/69</i>	<i>Tyson, Robert Dalton</i>	<i>Simpson, Robert H. &amp; Hakwell, John B.</i>	<i>101</i>	<i>71</i>	<i>WD</i>	<i>16 RPT</i>
<i>4-28-71</i>	<i>Simpson Harold Builders Inc &amp; Barbara Morris</i>	<i>LANKFORD, JAMES HAROLD &amp; BARBARA MORRIS HIS WIFE</i>	<i>112</i>	<i>592</i>	<i>W/D</i>	<i>22.50 RET</i>
<i>6/72</i>	<i>LANKFORD, James Harold</i>	<i>Kilgore, Noah A. &amp; ENEZ</i>	<i>127</i>	<i>263</i>	<i>WD</i>	<i>7°</i>

City	G.M.D.	L.D.	L.L.	Dimensions	Acreage				
					Return	Deed	Plat	Comp.	Used
		<i>21</i>	<i>118'</i>	<i>125' x 200'</i>					
			<i>1190</i>						


Subdivision	Block	Lot	Plat Book	Page
<i>Tyson Est</i>	<i>6</i>	<i>1</i>	<i>5</i>	<i>58</i>

Brief Legal Description: *Oakmont Dr.*



Name On Return: <i>R-3</i>		MAP BLOCK PAR SUB		FD-1		
OLD: 2124		061		21-24		61
Name On Deed: <i>Kobe</i>		NEW: 2112D		337*		Will.
Name On Deed: <i>GOSSETT, William</i>				Map		Block
Parcel						
Property Address: <i>OAKmont DR.</i>				Property Acquired From:		
Acquired By:	Deed Will	Approximate Date Acquired:	Recorded Yes No	D.B. Pg.	Size (Dim. or Ac.)	
Bounded By:	N.	S.	E.	W.		

Date	Grantor (From)	Grantee (To)	D.B.	Pg.	Type	W.D. Cons.					
5/12/69	Tyson, Robert Dalton	Simpson, Robert H. Harwell, John B.	101	71	W/D	16 <sup>1</sup> / <sub>2</sub> FT					
3-27-71	Simpson-Harwell Builders, Inc.	William Franklin Gossett, Roberta Dorton	112	10	W/D	23. <sup>60</sup> / <sub>100</sub> RETT					
10-18-88	Gossett, William Franklin	Gossett, Roberta Dorton	748	6	QCD	<del>0</del>					
City		G.M.D.	L.D.	L.L.	Dimensions		Acreage				
			21	1187 1190	115' x 200'		Return	Deed	Plat	Comp.	Used
Subdivision							Block	Lot	Plat Book	Page	
Tyson Est.							5	2	5	58	
Brief Legal Description: <i>Oakmont DR.</i>											



Name On Return: <i>R-3</i>	MAP BLOCK PAR SUB OLD: 2124 062	<b>FR-1</b>		
Name On Deed: <i>HARPER, R</i>	NEW: 2112D	338		
		21-24		62
		Map	Block	Parcel

Property Address: <i>Oakmont Dr.</i>	Property Acquired From:			
Acquired By: Deed <input type="checkbox"/> Will <input type="checkbox"/>	Approximate Date Acquired:	Recorded Yes <input type="checkbox"/> No <input type="checkbox"/>	D.B. <i>1</i> Pg. <input type="checkbox"/>	Size: (Dim. or Ac.)
Bounded By: N.	S.	E.	W.	

Date	Grantor (From)	Grantee (To)	D.B.	Pg.	Type	W.D. Cons.
<i>5/12/69</i>	<i>Tyson, Robert, Dalton</i>	<i>Simpson, Robert H. Harwell, John B.</i>	<i>101</i>	<i>91</i>	<i>WD</i>	<i>16 RETT</i>
<i>4-6-71</i>	<i>SMITH, RAYMOND T.</i>	<i>HARPER, Robert J &amp; Carlene M.</i>	<i>112</i>	<i>190</i>	<i>w/d</i>	<i>23. <sup>30</sup> RETT</i>
Per '89	Tax Return	Harper, Carlene Maxine				

City	G.M.D.	L.D.	LL.	Dimensions	Acreage				
					Return	Deed	Plat	Comp.	Used
		<i>21</i>	<i>1187</i>	<i>1190 115' x 200'</i>					

Subdivision	Block	Lot	Plat Book	Page
<i>Tyson Est</i>	<i>6</i>	<i>3</i>	<i>5</i>	<i>58</i>

Brief Legal Description: *Oakmont Dr.*

99 D.

DB 109-592-

12/7/70

COBB PERSONAL TO

HERNANDEZ



MAP BLOCK PAR SUB FD-1

Name On Return: Rt. 3 Ac OLD: 2124 063 21-24 63

Name On Deed: Simpson - Marshall NEW: 2112D 339/c Call No. Map Block Parcel

Property Address: Oakmont Dr. Property Acquired From:

Acquired By: Deed  Will  Approximate Date Acquired: Recorded Yes  No  D.B.  Pg.  Size: (Dim. or Ac.)


Bounded By: N. S. E. W.

Date	Grantor (From)	Grantee (To)	D.B.	Pg.	Type	W.D. Cons.
3-29-79	Dodgen, Robert E., Jr.	Graydon, William E.	260	9	WD	38 <sup>90</sup>

City	G.M.D.	L.D.	L.L.	Dimensions	Acreage				
					Return	Deed	Plat	Comp.	Used
		21	1187 1190	115' x 200'					

Subdivision	Block	Lot	Plat Book	Page
Tyson Est.	G	4	5	58

Brief Legal Description: Oakmont Dr.



FD-1

Name On Return: **R-3 Acworth, GA.**

Photo	Call No.
-------	----------

21-24		63
Map	Block	Parcel

Name On Deed: **SIMPSON-HARWELL BUILDERS, INC.**

Property Address: **OAKMONT DR**

Property Acquired From:

Acquired By: Deed  Will  Approximate Date Acquired: Recorded Yes  No  D.B. Pg. Size: (Dim. or Ac.)


Bounded By: N. S. E. W.

Date	Grantor (From)	Grantee (To)	D.B.	Pg.	Type	W.D. Cons.
5/12/69	Tyson, Robert Dalton	Simpson, Robert H. Harwell, John B.	101	71	WD	16 RET
7/24/70	HARWELL, JOHN B. & SONS SIMPSON, ROBERT H.	SIMPSON-HARWELL BUILDERS INC	107	389	WD	—
12/8/70	SIMPSON-HARWELL BUILDERS INC.	DODGEN, ROGER E. JR	110	32	WD	2290 1977

City	G.M.D.	L.D.	L.L.	Dimensions	Acreage				
			118'	115' x 200'	Return	Deed	Plat	Comp.	Used
		21	1190						

Subdivision	Block	Lot	Plat Book	Page
Tyson Est	G	4	5	58

Brief Legal Description: **Oakmont Dr.**



Name On Return:	MAP BLOCK PAR SUB OLD: 2124	064	FD-7 21-24		64
Name On Deed:	NEW: 2112D	Photo 340	Call No.	Map	Block Parcel
Property Address:	Property Acquired From:				
Acquired By:	Deed Will	Approximate Date Acquired:	Recorded Yes No	D.B. Pg.	Size (Dim. or Ac.)
Bounded By:	N.	S.	E.	W.	

Date	Grantor (From)	Grantee (To)	D.B.	Pg.	Type	W.D. Cons.
8/72	(See Back) SCHMIDT, James E et al	SEIFERT, Schobert, DAVIDA, & BARBARA	130	200	WD	29 <sup>00</sup>
11-30-90	Seifert, David A.	Somphone Keodouangdy, Vanthongy	130	200	WD	70 <sup>00</sup>

City	G.M.D.	L.D.	L.L.	Dimensions	Acreage				
					Return	Deed	Plat	Comp.	Used
		21	1157 1190	115' x 200'					
Subdivision					Block	Lot	Plat Book	Page	
2 <sup>ND</sup> CARD					Q	5	5	58	

Brief Legal Description: TAYSON 251.  
DARMOULT DR.

James B. Schmidt  
Fred Fromholz  
W. James Healy  
John W. Schubert  
Morton D. Baker, Jr.  
Charles Under Dec-9 meat

Name On Return: **R-3 Acworth, GA.**

Photo  Call No.

21-24  64   
 Map  Block  Parcel

Name On Deed: ~~GOODRICH, DENNIS ORVAL~~


Property Address: **OAKmont Dr**

Property Acquired From:

Acquired By: Deed  Will  Approximate Date Acquired: Recorded Yes  No  D.B.  Pg.  Size: (Dim. or Ac.)

Bounded By: N. S. E. W.

Date	Grantor (From)	Grantee (To)	D.B.	Pg.	Type	W.D.Cons.					
3/12/69	Tyson, Robert Dalton	<del>SIMPSON, ROBERT H.</del> HARWELL, JOHN B.	101	71	WD	16 Pct					
9/8/70	HARWELL, JOHN B. & SIMPSON, ROBERT H.	<del>SIMPSON, ROBERT H.</del> SIMPSON-HARWELL BROS., INC.	108	169	WD	2-50 PTT					
12/4/70	<del>SIMPSON-HARWELL BROS., INC.</del>	GOODRICH, DENNIS ORVAL	110	11	WD	23-20 PTT					
City		G.M.D.	L.D.	L.L.	Dimensions		Acreage				
			21	1187 1190	115' x 200'		Return	Deed	Plat	Comp.	Used
Subdivision						Block	Lot	Plat Book	Page		
Tyson Est						6	5	5	58		
Brief Legal Description: <b>OAKmont DR.</b>											






MAP	BLOCK	PAR.	SUB
OLD: 2124		065	
NEW: 2112D		341	Call No

Property Acquired From:
Acct. No. 1315

21-24		65
Map	Block	Parcel

Date	Grantor (From)	Grantee (To)	D.B.	Pg.	Type	W.D. Cons
6-28-85	Nense, Edwin C.	Hopper, Donald & Dorothy	467	480	W	10 50
12-5-86	Hopper, Donald & Dorothy	Russell F. Handwerk & Nancy T. Handwerk	587	500	WO	12 00
6-30-89	Arnold, Emelyn Etal	Belinda K. Head & Gregory A. Head	804	98	WO	24 80

City	G.M.D.	L.D.	L.L.	Dimensions	Acreage				
					Return	Deed	Plat	Comp.	Used
		21	1187 1190						
Subdivision					Block	Lot	Plat Bk.	Page	
Tyson Est.					G	6	S	58	
Brief Legal Description									



Name On Return: R-3 Acworth, GA

Photo Call No.

FD-1  
21-24  
Map Block Parcel 63

Name On Deed: ANDERSON, RAY

Property Address: OAKMONT DE.

Property Acquired From:

Acquired By: Deed Will Approximate Date Acquired: Recorded Yes No D.B. Pg. Size (Dim. or Ac.)


Bounded By: N. S. E. W.

Date	Grantor (From)	Grantee (To)	D.B.	Pg.	Type	W.D. Cons.
5/12/69	Tyson, Robert Dalton	Simpson, Robert H. Harwell, John B.	101	71	WD	16 RPH
9-19-70	HARWELL, JOHN B. SIMPSON, ROBERT H.	ANDERSON, RAY	108	37A	WD	2 50 ETT
12-30-82	Anderson, Ray	Nease, Edwin C.	337	323	WD	46 <sup>70</sup>

City	G.M.D.	L.D.	L.L.	Dimensions	Acreage				
					Return	Deed	Plat	Comp.	Used
		21	1187 1190	115'x200'					

Subdivision	Block	Lot	Plat Book	Page
Tyson Est	G	6	5	58

Brief Legal Description: OAKMONT PR.



Name On Return:	MAP BLOCK OLD: 2124	PAR SUB 066	<b>FD-1</b>
Name On Deed:	NEW: 2112D	Photo 342	Call No.
Property Address:	Property Acquired From:		
Acquired By:	Deed Will <input type="checkbox"/> <input type="checkbox"/>	Approximate Date Acquired:	Recorded Yes <input type="checkbox"/> No <input type="checkbox"/>
Bounded By:	N.	S.	E. W.
		D.B. Pg.	Size (Dim. or Ac.)


21-24		66
Map	Block	Parcel

Date	Grantor (From)	Grantee (To)	D.B.	Pg.	Type	W.D. Cons.
4/17/74	Kelley, Billy H.	Huthmacher, Dean <sup>Aubrey</sup>	163	344	10	3/90
'80	Huthmacher, Dean <sup>Aubrey</sup>	Holcombe, Garry L. Donald	293	310	5/10	10 <sup>00</sup>

City	G.M.D.	L.D.	L.L.	Dimensions	Acreage				
					Return	Deed	Plat	Comp.	Used

Subdivision	Block	Lot	Plat Book	Page
Tyson Est.	G	7	5	58

Brief Legal Description:



Name On Return: *R-3 Acworth, GA*

Photo	Call No.
-------	----------

<i>21-24</i>		<i>66</i>
Map	Block	Parcel

Name On Deed: *ANDERSON, RAY*

Property Address: *OAKMONT DC*

Property Acquired From:

Acquired By: Deed  Will  Approximate Date Acquired: Recorded Yes  No  D.B.  Pg.  Size: (Dim. or Ac.)


Bounded By: N. S. E. W.

Date	Grantor (From)	Grantee (To)	D.B.	Pg.	Type	W.D.Cons.
<i>5/12/69</i>	<i>Tyson, Robert Dalton</i>	<del><i>SIMPSON, ROBERT H.</i></del> <i>Harwell, John B.</i>	<i>101</i>	<i>71</i>	<i>WD</i>	<i>16 Ret</i>
<i>9/19/70</i>	<del><i>JHARWELL, JOHN B.</i></del> <i>SIMPSON, ROBERT H.</i>	<i>ANDERSON, RAY</i>	<i>108</i>	<i>379</i>	<i>WD</i>	<i>2 50 RTT</i>
<i>2/72</i>	<i>ANDERSON, RAY</i>	<i>Kelley, Billy H.</i>	<i>121</i>	<i>411</i>	<i>WD</i>	<i>-</i>

City	G.M.D.	L.D.	L.L.	Dimensions	Acreage				
		<i>21</i>	<i>1187</i> <i>1190</i>	<i>29.53 x 200'</i>	Return	Deed	Plat	Comp.	Used

Subdivision	Block	Lot	Plat Book	Page
<i>Tyson Est</i>	<i>6</i>	<i>7</i>	<i>5</i>	<i>58</i>

Brief Legal Description: *Oakmont 400.*






Name On Return:	MAP — BLOCK — PAR — SUB OLD: 2124	073	FD-1 2124		73
Name On Deed:	NEW: 2112D	Photo 343	Call No.	Map	Block Parcel
Property Address:	Property Acquired From:				
Acquired By:	Deed Will	Approximate Date Acquired:	Recorded Yes No	D.B. Pg.	Size: (Dim. or Ac.)
Bounded By:	N.	S.	E.	W.	

Date	Grantor (From)	Grantee (To)	D.B.	Pg.	Type	W.D. Cons.
4/17/74	Register, Donnie H.	Baxter, A.C. Jr.	168	613	W	400

City	G.M.D.	L.D.	L.L.	Dimensions	Acreage				
					Return	Deed	Plat	Comp.	Used

Subdivision	Block	Lot	Plat Book	Page
Tyson Est.	G	8	5	58

Brief Legal Description:



Name On Return: 19-3 Acworth, GA

Photo Call No.

21-34 73  
Map Block Parcel

Name On Deed: OVERSTREET, LESLIE CHARLES JR

Property Address: TRAILWOOD DR

Property Acquired From:

Acquired By: Deed Will Approximate Date Acquired: Recorded Yes No D.B. Pg. Size (Dim. or Ac.)


Bounded By: N. S. E. W.

Date	Grantor (From)	Grantee (To)	D.B.	Pg.	Type	W.D.Cons.
5/12/69	Tyson, Robert + Dalton	Simpson, Robert H. Harwell, John B.	101	71	WD	16 PPH
5/28/70	SIMPSON-HARWELL BUILDERS, INC	OVERSTREET, LESLIE CHARLES JR	106	500	WD	---
4/29/74	Overstreet, Leslie Charles, Jr	Register, Donnie H.	162	609	W	---

City	G.M.D.	L.D.	L.L.	Dimensions	Acreage				
		21	1187 1190	139.11 x 200 x 134.34 125 x 200	Return	Deed	Plat	Comp.	Used

Subdivision	Block	Lot	Plat Book	Page
Tyson Est	G	#8	5	58

Brief Legal Description: TRAILWOOD DR.




Name On Return:	MAP — BLOCK OLD: 2124	PAR — SUB 072	FD-1 2124			72
Name On Deed:	NEW: 2112D.	Photo 344	Call No.	Map	Block	Parcel
Property Address:	Property Acquired From:					
Acquired By:	Deed Will	Approximate Date Acquired:	Recorded Yes No	D.B. Pg.	Size: (Dim. or Ac.)	
Bounded By:	N.	S.	E.	W.		

Date	Grantor (From)	Grantee (To)	D.B.	Pg.	Type	W.D. Cons.
4/17/74	Register, Donnie H.	Baxter, A.C. Jr.	168	613	W	—

City	G.M.D.	L.D.	L.L.	Dimensions	Acreage				
					Return	Deed	Plat	Comp.	Used

Subdivision	Block	Lot	Plat Book	Page
Tyson Est.	G2	9	5	58

Brief Legal Description:



Name On Return: P-3 Acworth, GA

Photo  Call No.

21-24     
 Map Block Parcel 22

Name On Deed: OVERSTREET, LESLIE CHARLES JR.

Property Address: Trailwood DR

Property Acquired From:

Acquired By: Deed  Will  Approximate Date Acquired: Recorded Yes  No  D.B.  Pg.  Size: (Dim. or Ac.)


Bounded By: N. S. E. W.

Date	Grantor (From)	Grantee (To)	D.B.	Pg.	Type	W.D.Cons.
5/12/69	Tyson, Robert Dalton	Simpson, Robert H. Harwell, John B.	101	71	WD	16 <u>ret</u>
5/28/70	<sup>INC.</sup> SIMPSON-HARWELL BUILDERS	OVERSTREET, LESLIE CHARLES JR.	106	500	WD	—
4/29/77	Overstreet, Leslie Charles	Register, Donnie H.	162	609	W	3/50

City	G.M.D.	L.D.	L.L.	Dimensions	Acreage				
					Return	Deed	Plat	Comp.	Used
		21	118' 1190	115'x200'					

Subdivision	Block	Lot	Plat Book	Page
Tyson Est	G	+3 <sup>9</sup>	5	58

Brief Legal Description: Trailwood DR.





Property Acquired From:	MAP BLOCK OLD: 2124	PAR SUB 071	21-24		71
Acct. No.	NEW: 2112D	Photo 345	Call No.	Map	Block Parcel

Date	Grantor (From)	Grantee (To)	D.B.	Pg.	Type	W.D. Cons		
1-2-86	Lynne Humphreys, Deborah	Susan Watkins, Dane	545	213	WD	6 <sup>50</sup>		
City		G.M.D.	L.D.	L.L.	Dimensions		Acreage	
			21	1119			Return	Deed
							Plat	Comp.
							Used	
Subdivision						Block	Lot	Plat Bk. Page
Tyson Estates						B.	10	5 58
Brief Legal Description								



Name On Return:

Photo	Call No.

21-24		71
Map	Block	Parcel

Name On Deed:

Property Address:

Property Acquired From:

Acquired By:	Deed Will	Approximate Date Acquired:	Recorded Yes No	D.B. Pg.	Size (Dim. or Ac.)
--------------	-----------	----------------------------	-----------------	----------	--------------------


Bounded By:	N.	S.	E.	W.
-------------	----	----	----	----

Date	Grantor (From)	Grantee (To)	D.B.	Pg.	Type	W.D. Cons.
1-27-82	Bentley, Lynford N.	Bentley, Verney E. Jr.	316	438	WD	38 <sup>10</sup>
4-20-82	Bentley, Verney E. Jr.	Maxey, Birdie Jr.	320	768	WD	280
5-17-86	Maxey Birdie Jr. Estate	Numphreys, Deborah Lynn	533	686	WD	—

City	G.M.D.	L.D.	L.L.	Dimensions	Acreage				
					Return	Deed	Plat	Comp.	Used
		21							

Subdivision	Block	Lot	Plat Book	Page
Tuson Estates	G	10	5	58

Brief Legal Description:



Name On Return:

Photo	Call No.

21-24		71
Map	Block	Parcel

Name On Deed:


Property Address:

Property Acquired From:

Acquired By:	Deed <input type="checkbox"/> Will <input type="checkbox"/>	Approximate Date Acquired:	Recorded Yes <input type="checkbox"/> No <input type="checkbox"/>	D.B. <input type="checkbox"/> Pg. <input type="checkbox"/>	Size: (Dim. or Ac.)
--------------	---	----------------------------	---	--	---------------------

Bounded By:	N.	S.	E.	W.
-------------	----	----	----	----

Date	Grantor (From)	Grantee (To)	D.B.	Pg.	Type	W.D.Cons.				
12-4-80	Keown, Samuel John Jr	Bentley, Lynford H.	298	485	W/S	-0-				
1-30-81	Bentley, Lynford	Bentley, Verney E., Jr.	298	912	WD	-0-				
1-2-82	Bentley, Verney E., Jr.	Bentley, Lynford H.	316	437	WD	1440				
	City	G.M.D.	L.D.	L.L.	Dimensions	Acreage				
						Return	Deed	Plat	Comp.	Used
		21								
	Subdivision	Block	Lot	Plat Book	Page					
	Tyson East	6	10	5	58					
Brief Legal Description:										



FD-1

Name On Return: R-3 Acworth, GA.

Photo	Call No.
-------	----------

21-24		71
Map	Block	Parcel

Name On Deed: DOBBS, FRANKIE M. & GLENDA WATTS

Property Address: Trailwood Dr.

Property Acquired From:

Acquired By:	Deed Will	Approximate Date Acquired:	Recorded Yes No	D.B. Pg.	Size: (Dim. or Ac.)
--------------	-----------	----------------------------	-----------------	----------	---------------------


Bounded By:	N.	S.	E.	W.
-------------	----	----	----	----

Date	Grantor (From)	Grantee (To)	D.B.	Pg.	Type	W.D. Cons.
5/12/69	Tyson, Robert D. & Hon	Simpson, Robert H. & Harwell, John B.	101	71	WD	16 <sup>RET</sup>
7/23/70	SIMPSON-HARWELL BUILDERS, INC.	GLENDIA WATTS				
	Glenda Watts	DOBBS, FRANKIE M. &	107	368	WD	19 <sup>SO</sup> <sub>RTT</sub>
5/10/73	Dobbs, Frankie M. &	Keown, Samuel John Jr.	442	167	WD	26 <sup>20</sup>

City	G.M.D.	L.D.	L.L.	Dimensions	Acreage				
					Return	Deed	Plat	Comp.	Used
		21	1187	115' x 200'					

Subdivision	Block	Lot	Plat Book	Page
Tyson Est	G	12 <sup>10</sup>	5	58

Brief Legal Description: Trailwood Dr.





Property  
Acquired From:  
Acct. No.

MAP BLOCK PAR SUB  
OLD: 2124 070  
NEW: 2112D 346'


21-24		70
Map	Block	Parcel

Date	Grantor (From)	Grantee (To)	D.B.	Pg.	Type	W.D. Cons
12-11-87	Brown, William I.	Cynthia L. Hammond Ledbetter, James H. &	684	458	WD	69 <sup>00</sup>

City	G.M.D.	L.D.	L.L.	Dimensions	Acreage				
		21	1187 1190	115' x 200'	Return	Deed	Plat	Comp.	Used

Subdivision	Block	Lot	Plat Bk.	Page
Tyson Estates	G	11	5	58

Brief Legal Description



FD-1

Name On Return:

Photo	Call No.
-------	----------

21-24		70
Map	Block	Parcel

Name On Deed: **MCGARITY, JAMES WILLIAM**

Property Address: **Trailwood Dr**

Property Acquired From:

Acquired By:	Deed ___ Will ___	Approximate Date Acquired:	Recorded Yes ___ No ___	D.B. ___ Pg. ___	Size: (Dim. or Ac.)
--------------	-------------------	----------------------------	-------------------------	------------------	---------------------


Bounded By:	N.	S.	E.	W.
-------------	----	----	----	----

Date	Grantor (From)	Grantee (To)	D.B.	Pg.	Type	W.D. Cons.
5/12/69	Tyson, Robert Dalton	Simpson, Robert H. Harwell, John B.	101	71	WD	16 <sup>Roll</sup>
9/21/70	<sup>inc</sup> SIMPSON - HARWELL BUILDERS	MCGARITY, JAMES WILLIAM	108	325	WD	22 <sup>30</sup> <sup>RTT</sup>
9/23/71		BROWN, Wm I.	115	523	W/O	22 <sup>00</sup> <sup>RTT</sup>

City	G.M.D.	L.D.	L.L.	Dimensions	Acreage				
		21	1187 1190	115' X 200'	Return	Deed	Plat	Comp.	Used

Subdivision	Block	Lot	Plat Book	Page
<b>Tyson East</b>	<b>G</b>	<b>11</b>	<b>5</b>	<b>58</b>

Brief Legal Description: **Trailwood Dr 1**



P-3 Acc

MAP BLOCK PAR SUB

Name On OLD: 2124 069

Return: STOWERS

Name On NEW: 2112D 347

Deed: SMITH, RA.

FD-1

21-24		69
Map	Block	Parcel

Property Address: Trailwood Dr

Property Acquired From:

Acquired By: Deed Will Approximate Date Acquired: Recorded Yes No D.B. Pg. Size (Dim. or Ac.)

Bounded By: N. S. E. W.

Date	Grantor (From)	Grantee (To)	D.B.	Pg.	Type	W.D.Cons.
5/12/69	Tyson, Robert Dalton	Simpson, Robert H. Harwell, John B.	101	71	WD	16 RETT
12/5/70	HARWELL, JOHN B SIMPSON, ROBERT H. &	SMITH, RAYMOND T.	109	595	WD	2 <sup>50</sup> RETT
4-15-71	SMITH, RAYMOND T.	STOWERS, GARY L.	113	35	W/D	23. <sup>10</sup> RETT

City	G.M.D.	L.D.	L.L.	Dimensions	Acreage				
					Return	Deed	Plat	Comp.	Used
		21	1187 1190	172'5" x 209' 175' x 200'					

Subdivision	Block	Lot	Plat Book	Page
<u>Green East</u>	G	12 10 <sup>PTB</sup>	5	58

Brief Legal Description: Trailwood Dr.

QCD DB103.592 1/7/70 GBB Fed Sawfly to SIMPSON & HARRIS

R-3 ACRES MAP BLOCK PAR SUB  
 Name On CH. OLD: 2124 068  
 Return: MOODY, SANDRA  
 Name On NEW: 21120 348  
 Deed: CAVITT, JAMES

FD-1  
 21-24  
 68  
 Map Block Parcel


Property Address: TRAILWOOD DR Property Acquired From:  
 Acquired By: Deed Will Approximate Date Acquired: Recorded Yes No D.B. Pg. Size (Dim. or Ac.)  
 Bounded By: N. S. E. W.

Date	Grantor (From)	Grantee (To)	D.B.	Pg.	Type	W.D. Cons.
5/12/69	Tyson, Robert Dalton	SIMPSON, ROBERT H. HARWELL, JOHN B.	101	71	WD	16 RETT
1/21/71	SIMPSON, ROBERT H.	CHARLES LANIER CAVITT, JAMES F. & MARSHALL W.	111	17	WD	-
5-7-71	MOODY, SANDRA COMPTON	COBB FED. SAV. & LOAN ASSOC	113	90	S/D	

City	G.M.D.	L.D.	L.L.	Dimensions	Acreage				
					Return	Deed	Plat	Comp.	Used
		21	118' 1190	57.5' X 200' 115' X 200'					

Subdivision	Block	Lot	Plat Book	Page
Duane Est	G	9 <sup>part B</sup>	5	58

Brief Legal Description: TRAILWOOD DR.





MAP BLOCK PAR SUB  
 Name On R-3 Ac OLD: 2124 '067  
 Return: Moody, Charles  
 Name On NEW: 2112D 349  
 Deed: CAVITT, JAMES

**FD-1**  
 21-24  
 69  
 Map Block Parcel

Property Address: Trailwood DR Property Acquired From:  
 Acquired By: Deed Will Approximate Date Acquired: Recorded Yes No D.B. Pg Size: (Dim. or Ac.)  
 Bounded By: N. S. E. W.

Date	Grantor (From)	Grantee (To)	D.B.	Pg.	Type	W.D. Cons.
5/12/69	Tyson, Robert Dalton	Simpson, Robert H. Harwell, John B.	101	71	WD	16 Ret
1/21/71	J. HARWELL, JOHN B. SIMPSON, ROBERT H.	CAVITT, JAMES F. & MARSHALL <sup>W</sup>	111	14	WD	-
5-7-71	CHARLES LANIER MOODY, SANDRA COMPTON	Cobb Fed Sav. & Loan Assoc.	113	90	S/D	-

City	G.M.D.	L.D.	L.L.	Dimensions	Acreage					
					Return	Deed	Plat	Comp.	Used	
			21	1187 1190	139.11' X 200'					

Subdivision	Block	Lot	Plat Book	Page
Tyson Est	G	84	5	58

Brief Legal Description: Trailwood DR.

