


Name On Return:	MAP: 2112A	BLOCK: 224	PAR: 224	SUB:	FD-1 21-12A		
Name On Deed:	NEW: 2111D	Photo: 001	Coil No:	224			Parcel
Property Address:	Property Acquired From:		Map				Block
Acquired By:	Deed _____ Will _____	Approximate Date Acquired:	Recorded Yes _____ No _____	D.B. _____ Pg. _____	Size: (Dim. or Ac.)		
Bounded By:	N.	S.	E.	W.			

Date	Grantor (From)	Grantee (To)	D.B.	Pg.	Type	W.D. Cons.
11-29-77	Simpson, E. Harwell	GUILFOIL, ARTHUR E.	229	896	W.	5 ⁰⁰
3-3-78	GUILFOIL, ARTHUR E.	Sandra Lynn Davis, Richard B., Jr &	235	39	WD	38 ⁵⁰

City	G.M.D.	L.D.	L.L.	Dimensions	Acreage				
		21	978		Return	Deed	Plat	Comp.	Used
Subdivision					Block	Lot	Plat Book	Page	
KELLOGG CREEK U II						1	13	132	
Brief Legal Description:									

Name On Return:	MAP OLD: 2112A	BLOCK	PAR 225	SUB	FD-1 21-12A		225
Name On Deed:	NEW: 2111D		Photo 002	Call No.	Map	Block	Parcel
Property Address:	Property Acquired From:						
Acquired By:	Deed ___ Will ___	Approximate Date Acquired:	Recorded Yes ___ No ___	D.B. ___ Pg. ___	Size: (Dim. or Ac.)		
Bounded By:	N.	S.	E.	W.			

Date	Grantor (From)	Grantee (To)	D.B.	Pg.	Type	W.D. Cons.
11/10/77	<i>Simpson & Harwell</i>	Kay, Paul D.	228	870	w	10.00
5-19-78	<i>Kay, Paul D.</i>	<i>Bramlett, Charles G & Kathryn M.</i>	239	352	WD	36 ⁰⁰
1/79	<i>Bramlett, Kathryn M.</i>	<i>Bramlett, Charles G.</i>	258	497	Par Divorce	1979
	City	G.M.D.	L.D.	L.L.	Dimensions	Acreage
			21	978		Return Deed Plat Comp Used
Subdivision			Block	Lot	Plat Book	Page
<i>KELLOGG CREEK VII</i>				2	13	132
Brief Legal Description:						



Property
Acquired From:
Acct. No.

MAP BLOCK PAR SUB
 OLD: 2112A 226
 NEW: 2111D P0039 Call No

21-12A 226
 Map Block Parcel

Date	Grantor (From)	Grantee (To)	D.B.	Pg.	Type	W.D. Cons
8-1-83	Korma J. Goforth, Dan J. &	Linda A. Baird, Michael F. T. &	361	553	WD	15 ⁰⁰
3-9-84	Linda D. Baird, Michael F. T. &	Lawrenz, Sandra L.	389	23	W	16 ⁵⁰
7-28-84	Lawrenz, Sandra L.	Carol Ann Gay, Borden R. &	418	184	WD	17 ⁵⁰

City	G.M.D.	L.D.	L.L.	Dimensions	Acreage			
					Return	Deed	Plat Comp.	Used
		21	978					
Subdivision					Block	Lot	Plat Bk.	Page
Kellogg Creek U/I						3	13	132
Brief Legal Description								



Name On Return:

Photo	Call No.

21-12A		226
Map	Block	Parcel

Name On Deed:

Property Address:

Property Acquired From:

Acquired By:	Deed <input type="checkbox"/> Will <input type="checkbox"/>	Approximate Date Acquired:	Recorded Yes <input type="checkbox"/> No <input type="checkbox"/>	D.B. <input type="checkbox"/> Pg. <input type="checkbox"/>	Size: (Dim. or Ac.)
--------------	---	----------------------------	---	--	---------------------


Bounded By:	N.	S.	E.	W.
-------------	----	----	----	----

Date	Grantor (From)	Grantee (To)	D.B.	Pg.	Type	W.D. Cons.
10-15-79	^{Rita M. Perez} Perez Richard M.	Baldasser, Phyllis A.	274	609	WD	6 ⁷⁰
5/29/80	Baldasser, Phyllis A.	Goforth, Dan J.	286	251	W	12 ²⁰
5/29/80	Goforth, Dan J. 1/2 int.	Goforth, Noma J. 1/2 int.	286	531	W	-

City	G.M.D.	L.D.	L.L.	Dimensions	Acreage				
					Return	Deed	Plat	Comp.	Used
		21	978						

Subdivision	Block	Lot	Plat Book	Page
Kellogg Creek 1st		3	13	132

Brief Legal Description:



NO. 11
BOSTON

RECEIVED
MAY 10 1864

OFFICE OF THE
COMMISSIONER OF THE
LAND OFFICE
STATE OF MASSACHUSETTS

1

2

3

4

5

6

7


Name On Return:				21-12A		226	
Name On Deed:		Photo		Call No.		Map Block Parcel	
Property Address:				Property Acquired From:			
Acquired By:	Deed Will	Approximate Date Acquired:	Recorded Yes No	D.B.	Pg.	Size: (Dim. or Ac.)	
Bounded By:	N.	S.	E.	W.			

Date	Grantor (From)	Grantee (To)	D.B.	Pg.	Type	W.D. Cons.
10/77	SIMPSON & HARWELL	KAY PAUL	228	890	W	10.00
6-8-78	KAY, PAUL D.	JESSEE JOHN L.	240	282	WD	3750
4-11-79	JESSEE, JOHN L.	PEREZ, RITO M. PEREZ, RICHARD M.	262	661	WD	(150)

City	G.M.D.	L.D.	L.L.	Dimensions	Acreage				
					Return	Deed	Plat	Comp.	Used
		21	978						


Subdivision	Block	Lot	Plat Book	Page
KELLOGG CREEK U II		3	13	132

Brief Legal Description:



Name On Return:	MAP: 2112A	BLOCK: 227	PAR: 227	21-12A		227	
Name On Deed:	NEW: 2111D	Photo: 004	Cell No.:	Map	Block	Parcel	
Property Address:	Property:			Acquired From:			
Acquired By:	Deed Will	Approximate Date Acquired:	Recorded Yes No	D.B. Pg.	Size: (Dim. or Ac.)		
Bounded By:	N.	S.	E.	W.			

Date	Grantor (From)	Grantee (To)				D.B.	Pg.	Type	W.D. Cons.
12/78	Gibby, Roy C. & Clara J.	AKERS, Robert G. III				497 267	680 336	WD W	2 ⁰⁰ 1 ⁰⁰
11-27-85	AKERS, Robert G. III	Edwards, William H.				497	681	WD	8 ⁰⁰
6-15-86	Edwards, William H.	Henson Bobby Sr. & Bobby Henson Jr.				587	446	WD	16 ⁰⁰
	City	G.M.D.	L.D.	L.L.	Dimensions	Acreage			
						Return	Deed	Plat	Comp. Used
	Subdivision					Block	Lot	Plat Book	Page
	King Creek UH						4	13	132
Brief Legal Description:									



Name On Return:
 Name On Deed:

Photo Call No.

FD-1
 21-12A 227
 Map Block Parcel

Property Address:

Property Acquired From:

Acquired By: Deed Will Approximate Date Acquired: Recorded Yes No D.B. Pg. Size: (Dim. or Ac.)


Bounded By: N. S. E. W.

Date	Grantor (From)	Grantee (To)	D.B.	Pg.	Type	W.D. Cons.
11/10/77	SIMPSON & HARWELL	GIBBY, R.C. & EDWARDS, W.H.	228	866		
9-4-78 10-19-78	Gibby, R.C.	Edwards, W.H.	248	755	QCD	-0-
10-19-78	Edwards, W.H.	Gibby, Roy C. & Clara Jo	248	756	WD	40.50

City	G.M.D.	L.D.	L.L.	Dimensions	Acreage				
		21	978		Return	Deed	Plat	Comp.	Used

Subdivision: KELLOGG CREEK VII Block: Lot: 4 Plat Book: 13 Page: 132

Brief Legal Description:



Name On Return:	MAP - BLOCK OLD: 2112A	PAR - SUB 228	FD-1	
Name On Deed:	NEW: 2111D	Photo 005	Call No.	
Property Address: 1896 Poinsetta Drive		Property Acquired From:		
Acquired By:	Deed <input type="checkbox"/> Will <input type="checkbox"/>	Approximate Date Acquired:	Recorded Yes <input type="checkbox"/> No <input type="checkbox"/>	D.B. <input type="checkbox"/> Pg. <input type="checkbox"/>
Bounded By:		N.		S.
		E.		W.
Size: (Dim. or Ac.)				

Date	Grantor (From)	Grantee (To)	D.B.	Pg.	Type	W.D. Cons.				
4-25-78	Simpson & HARWELL	Kay, Paul D. Rosetta	238	30	WD	500				
8-9-78	Kay, Paul D.	Thompson, W. Paul &	244	129	WD	3870				
1-5-88	Thompson, W. Paul	Harper, Rosetta Thompson	688	28	QCD	0-				
City		G.M.D.	L.D.	LL.	Dimensions			Acreage		
			21	978		Return	Deed	Plat	Comp.	Used
Subdivision					Block	Lot	Plat Book	Page		
KELLOGG CREEK U II						5	13	132		
Brief Legal Description:										

[The main body of the page contains extremely faint and illegible text, likely bleed-through from the reverse side of the document. The text is scattered across the page and does not form any recognizable words or sentences.]


[The right margin contains a vertical line of faint, illegible text, possibly a list or index of items, which is also bleed-through from the reverse side.]

MAP BLOCK PAR SUB
 OLD: 2112A 229
 Property Acquired From:
 Acct. No: 1884 NEW: 2111D 006

21-12A
 Map Block Parcel
 229

Date	Grantor (From)	Grantee (To)	D.B.	Pg.	Type	W.D. Cons
5-19-87	Strub Gail	Gail Strub Lawson LAWSON Larry E. &	627	151	QCD	0
11/30/92	Gail Strub Lawson Lawson, dany E. &	Connie W. Jacobs, Michael A. &	1344	24	WD	72.00

City	G.M.D.	L.D.	L.L.	Dimensions	Acreage				
		21	978		Return	Deed	Plat	Comp.	Used
Subdivision					Block	Lot	Plat Bk.	Page	
Kellogg Creek Unit II						6	13	132	
Brief Legal Description									



Name On Return: _____
 Name On Deed: _____

Photo _____ Call No. _____

FD-1

21-12A _____ 229 _____
 Map Block Parcel

Property Address: _____

Property Acquired From: _____

Acquired By: Deed _____ Will _____ Approximate Date Acquired: _____ Recorded Yes _____ No _____ D.B. _____ Pg. _____ Size: (Dim. or Ac.) _____


Bounded By: N. _____ S. _____ E. _____ W. _____

Date	Grantor (From)	Grantee (To)	D.B.	Pg.	Type	W.D. Cons.
4-25-78	SIMPSON & HARWELL	Kay, Paul D.	238	30	WD	5 ⁰⁰
8-28-78	Kay, Paul D.	Dieterle, David E. ^{Gail S.}	245	157	WD	41 ⁰⁰
4-83	Dieterle, David E.	Strub, Gail	354	247	QCD	-0-

City	G.M.D.	L.D.	L.L.	Dimensions	Acreage				
		21	978		Return	Deed	Plat	Comp.	Used

Subdivision	Block	Lot	Plat Book	Page
KELLOGG CREEK VII		6	13	132

Brief Legal Description: _____




Property:
Acquired From:
Acct. No.

MAP	BLOCK	PAR	SUB
OLD: 2112A		230	
NEW: 2111D		00%	Call No

21-12A		230
Map	Block	Parcel

Date	Grantor (From)	Grantee (To)	D.B.	Pg.	Type	W.D.Cons
		Parker, Sheila W.	1068	190	Tax Return	
10-9-91	Gates, Terry F.	F/K/A Sheila W. Parker, Sheila W.	1068	203	OOD	

City	G.M.D.	L.D.	L.L.	Dimensions	Acreage				
		21	978		Return	Deed	Plat	Comp.	Used
Subdivision					Block	Lot	Plat Bk.	Page	
Kellogg Creek Unit II						7	13	132	
Brief Legal Description									



Name On Return:

Name On Deed:

Photo	Call No.
-------	----------

FD-1

21-12A		23c
Map	Block	Parcel


Property Address:

Property Acquired From:

Acquired By:	Deed <input type="checkbox"/> Will <input type="checkbox"/>	Approximate Date Acquired:	Recorded Yes <input type="checkbox"/> No <input type="checkbox"/>	D.B. <input type="checkbox"/> Pg. <input type="checkbox"/>	Size: (Dim. or Ac.)
--------------	---	----------------------------	---	--	---------------------

Bounded By:	N.	S.	E.	W.
-------------	----	----	----	----

Date	Grantor (From)	Grantee (To)	D.B.	Pg.	Type	W.D. Cons.		
12/8/77	SIMPSON & HARWELL	RAY, Alan R.	230	602	W/D	5 ⁰⁰		
2-27-78	Ray, Alan R.	Margie A. Williams, Clinton R. & Shields W.	235	27	WD	38 ³⁰		
9-21-84	Williams, Clinton R. & Margie A.	Gates, Terry F. & Shields W.	421	21	WD	23 ⁰⁰		
City		G.M.D.	L.D.	L.L.	Dimensions	Acreage		
			21	978		Return Deed Plat Comp Used		
Subdivision					Block	Lot	Plat Book	Page
KELLOGG CREEK U#						7	13	132
Brief Legal Description:								



Name On Return:	MAP OLD: 2112A	BLOCK	PAR 231	SUB
Name On Deed:	NEW: 2111D		Photo 008	Call No.

FD-1

21-12A		231
Map	Block	Parcel

Property Address: 1860 Poinsetta Dr. Howorth	Property Acquired From:			
Acquired By: Deed Will	Approximate Date Acquired:	Recorded Yes No	D.B. Pg.	Size: (Dim. or Ac.)
Bounded By: N.	S.	E.	W.	

Date	Grantor (From)	Grantee (To)	D.B.	Pg.	Type	W.D.	Cons.					
4-10-78	SIMPSON & HARWELL	McCombs D.R. Vanessa S.	236	899	WD	5 ⁰⁰						
6-29-78	McCombs D.R. Vanessa S.	Hembree, George A. & Donna A.	241	605	WD	38 ⁴⁰						
2-23-84	Hembree, George A. &	Kell, James M. &	386	592	W	10 ⁰⁰						
City		G.M.D.	L.D.	L.L.	Dimensions			Acreage				
			21	978				Return	Deed	Plat	Comp.	Used
Subdivision						Block	Lot	Plat Book	Page			
KELLOGG CREEK VII							8					
Brief Legal Description:												

Name On Return:	MAP BLOCK PAR SUB OLD: 2112A	232	ED1		21-12A		232
Name On Deed:	NEW: 2111D	Photo 009	Call No.		Map	Block	Parcel
Property Address:	Property Acquired From:						
Acquired By:	Deed Will	Approximate Date Acquired:	Recorded Yes No	D.B. Pg.	Size: (Dim. or Ac.)		
Bounded By:	N.	S.	E.	W.			

Date	Grantor (From)	Grantee (To)	D.B.	Pg.	Type	W.D. Cons.
2-8-78	SIMPSON & HARWELL	Barnett, Charles R.	233	190	WD	5 ⁰⁰
5-18-78	Barnett, Charles R.	Jacobs, Forest & Judith	239	219	WD	38 ⁴⁰

City	G.M.D.	L.D.	L.L.	Dimensions	Acreage				
					Return	Deed	Plat	Comp.	Used
		21	978						

Subdivision	Block	Lot	Plat Book	Page
KELLOGG CREEK VII		9		

Brief Legal Description:

1944
1945
1946
1947
1948
1949
1950
1951
1952
1953
1954
1955
1956
1957
1958
1959
1960
1961
1962
1963
1964
1965
1966
1967
1968
1969
1970
1971
1972
1973
1974
1975
1976
1977
1978
1979
1980
1981
1982
1983
1984
1985
1986
1987
1988
1989
1990
1991
1992
1993
1994
1995
1996
1997
1998
1999
2000
2001
2002
2003
2004
2005
2006
2007
2008
2009
2010
2011
2012
2013
2014
2015
2016
2017
2018
2019
2020
2021
2022
2023
2024
2025

Name On Return:	MAP BLOCK OLD: 2112A	PAR SUB 233	FD-1	
Name On Deed:	NEW: 2111D	Photo 010	Call No.	21-12A
Property Address:	Property:		Map	Block
Acquired From:		Parcel 233		
Acquired By:	Deed Will	Approximate Date Acquired:	Recorded Yes No	D.B. Pg. Size: (Dim. or Ac.)
Bounded By:	N.	S.	E.	W.

Date	Grantor (From)	Grantee (To)	D.B.	Pg.	Type	W.D. Cons.
12/16/77	SIMPSON & HARWELL	KAY, PAUL D.	230	897	W	5 ⁰⁰
3-24-78	Kay, Paul D.	Holcomb, John R. & Sara R.	236	50	WD	36 ⁵⁰

City	G.M.D.	L.D.	L.L.	Dimensions	Acreage				
		21	978		Return	Deed	Plat	Comp.	Used
Subdivision					Block	Lot	Plat Book	Page	
KELLOGG CREEK 21 II						16			

Brief Legal Description:



Name On Return:	MAP BLOCK	PAR SUB
	OLD: 2112A	234
Name On Deed:	NEW: 2111D	Office Call No.

FD-1

21-12A		234
Map	Block	Parcel

Property Address:	Property Acquired From:				
Acquired By:	Deed Will	Approximate Date Acquired:	Recorded Yes No	D.B. Pg.	Size (Dim. or Ac.)
Bounded By:	N.	S.	E.	W.	

Date	Grantor (From)	Grantee (To)	D.B.	Pg.	Type	W.D. Cons.
4-6-78	McCombs D.R.	Callaway, John P. ^{Karen K.}	236	923	W/D	38 ⁰⁰
2/3/81	^{Karen K.} Callaway, John P. +	Marsh, M.M. + Lolo N.	299	734	W	17 ⁶⁰
2/20/83	Marsh, M.M. + Lolo N. ^{2/3 int.}	Marsh, Larry M. ^{1/3 int.}	442	320	W	—

City	G.M.D.	L.D.	L.L.	Dimensions	Acreage				
		21	978		Return	Deed	Plat	Comp.	Used

Subdivision	Block	Lot	Plat Book	Page
Kellogg Creek W.T.		11		

Brief Legal Description:

1941
1942
1943

Name On Return: _____
 Name On Deed: _____

Photo _____ Call No. _____

FD-1
 21-12A _____ 234
 Map Block Parcel

Property Address: _____ Property Acquired From: _____

Acquired By: Deed _____ Will _____ Approximate Date Acquired: _____ Recorded Yes _____ No _____ D.B. _____ Pg. _____ Size: (Dim. or Ac.) _____


Bounded By: N. _____ S. _____ E. _____ W. _____

Date	Grantor (From)	Grantee (To)	D.B.	Pg.	Type	W.D. Cons.
3-28-78	SIMPSON & HARWELL	Page, Harold Inc. <u>ERROR</u>	236	695	WD	5 ⁰⁰
2-27-78	Simpson & Harwell	JSS Enterprises, Inc	234	196	WD	4 ⁰⁰
2-27-78	JSS Enterprises, Inc	McCombs D.R	234	197	WD	5 ⁰⁰

City	G.M.D.	L.D.	L.L.	Dimensions	Acreage				
		21	978		Return	Deed	Plat	Comp.	Used

Subdivision	Block	Lot	Plat Book	Page
KELLOGG CREEK VII		11		

Brief Legal Description: _____



MAP BLOCK PAR SUB

Name On Return:	OLD: 2112A	235	
Name On Deed:	NEW: 2111D	012 Photo	Call No


FD-1

21-12A		235
Map	Block	Parcel

Property Address:		Property Acquired From:	
Acquired By:	Deed Will	Approximate Date Acquired:	Recorded Yes No
D.B. Pg.		Size: (Dim. or Ac.)	
Bounded By:	N.	S.	E. W.

Date	Grantor (From)	Grantee (To)	D.B.	Pg.	Type	W.D. Cons.
11-16-79	Carol J. Murphy, Patrick E. &	Donna O. Hall, Richard D. &	276	456	WD	4550

City	G.M.D.	L.D.	L.L.	Dimensions	Acreage				
		21	978		Return	Deed	Plat	Comp.	Used
Subdivision					Block	Lot	Plat Book	Page	
Kellogg Creek Unit II						12			
Brief Legal Description									



Name On Return:

Photo	Call No.

FD-1

21-12A		235
Map	Block	Parcel

Name On Deed:

Property Address:

Property Acquired From:

Acquired By:	Deed <input type="checkbox"/> Will <input type="checkbox"/>	Approximate Date Acquired:	Recorded Yes <input type="checkbox"/> No <input type="checkbox"/>	D.B. <input type="checkbox"/> Pg. <input type="checkbox"/>	Size: (Dim. or Ac.)
--------------	---	----------------------------	---	--	---------------------


Bounded By:	N.	S.	E.	W.
-------------	----	----	----	----

Date	Grantor (From)	Grantee (To)	D.B.	Pg.	Type	W.D. Cons.
2-27-78	Simpson & Horwell	JSS Enterprises, Inc	234	796	WD	4 ⁰⁰
2-27-78	JSS Enterprises, Inc	McCombs, D. R.	234	797	WD	5 ⁰⁰
4-20-78	McCombs, D. R.	Murphy, Patrick E & Carol S.	237	94	WD	38 ¹⁰

City	G.M.D.	L.D.	L.L.	Dimensions	Acreage				
		21	978		Return	Deed	Plat	Comp.	Used


Subdivision	Block	Lot	Plat Book	Page
Kellogg Creek UHT		12		

Brief Legal Description:



Name On Return:	MAP BLOCK OLD: 2112A	PAR SUB 236	FD-1 21-12A		236
Name On Deed:	NEW: 2111D	013000	Cont No	Map	Block Parcel
Property Address:	Property Acquired From:				
Acquired By:	Deed <input type="checkbox"/> Will <input type="checkbox"/>	Approximate Date Acquired:	Recorded Yes <input type="checkbox"/> No <input type="checkbox"/>	D.B. <input type="checkbox"/> Pg. <input type="checkbox"/>	Size: (Dim. or Ac.)
Bounded By:	N.	S.	E.	W.	

Date	Grantor (From)	Grantee (To)	D.B.	Pg.	Type	W.D. Cons.					
1-23-78	SIMPSON & HARWELL	Ray, Alan R.	233	156	WD	5 ⁰⁰					
3-3-78	Ray, Alan R.	Jewel A. Roberts Roberts, Charles E. &	236	460	WD	37 ⁵⁰					
2-26-88	Jewel A. Roberts Roberts, Charles E. &	Tammy J. Chambers, Martin K. &	693	466	WD	65 ⁴⁰					
City		G.M.D.	L.D.	L.L.	Dimensions		Acreage				
			21	978			Return	Deed	Plat	Comp.	Used
Subdivision					Block	Lot	Plat Book	Page			
KELLOGG CREEK VII						13	13	132			
Brief Legal Description:											



Name On Return:	MAP BLOCK PAR SUB
	OLD: 2112A 237
Name On Deed:	NEW: 2111D
	of 490 Call No.

FD-1

21-12A		237
Map	Block	Parcel

Property Address: 1849 Poinsetta Drive	Property Acquired From:			
Acquired By: Deed Will	Approximate Date Acquired:	Recorded Yes No	D.B. Pg.	Size: (Dim. or Ac.)
Bounded By: N.	S.	E.	W.	

Date	Grantor (From)	Grantee (To)	D.B.	Pg.	Type	W.D.Cons.
2-27-78	SIMPSON & HARNWELL	Smith, Donald J.	234	792	WD	500
6-15-78	Smith, Donald J.	Tackett, Chris C. & Linda	240	684	WD	3950
9-88	M/K/P Linda O. Tackett Kemp Tackett, Linda	Tackett, Chris C.	746	8	QCO	0

City	G.M.D.	L.D.	L.L.	Dimensions	Acreage				
					Return	Deed	Plat	Comp.	Used
		21	978						

Subdivision	Block	Lot	Plat Book	Page
KELLOGG CREEK U II		17		

Brief Legal Description:

1950

1951

1952

1953

Property
Acquired From:
Acct. No.

MAP # BLOCK PAR SUB
 OLD: 2112A
 NEW: 2111D
 238
 P015 Call No

21-12A		238
Map	Block	Parcel

Date	Grantor (From)	Grantee (To)	D.B.	Pg.	Type	W.D.Cons
1982	Nicholson, Duriece 1/2 int.	Nicholson, Frederick R.	330	35	WD	-0-

City	G.M.D.	L.D.	L.L.	Dimensions	Acreage				
		21	978		Return	Deed	Plat	Comp.	Used

Subdivision	Block	Lot	Plat Bk.	Page
Kellogg Creek UII		15		

Brief Legal Description

Name On Return: _____
 Name On Deed: _____

Photo	Call No.
-------	----------

FD-1


21-12A		238
Map	Block	Parcel


Property Address:		Property Acquired From:			
Acquired By:	Deed _____ Will _____	Approximate Date Acquired:	Recorded Yes _____ No _____	D.B. _____ Pg. _____	Size: (Dim. or Ac.)
Bounded By:	N. _____	S. _____	E. _____	W. _____	

Date	Grantor (From)	Grantee (To)	D.B.	Pg.	Type	W.D. Cons.
3-29-78	SIMPSON & HARWELL	Tedrick Enterprises Inc	236	265	WD	5 ⁰⁰
6-29-78	Tedrick Enterprises, Inc	Duriece Nicholson, Frederick R. &	241	624	WD	39 ⁰⁰
'82	Nicholson, Frederick & int	Nicholson, Duriece & int	330	35	WD	-0-

City	G.M.D.	L.D.	L.L.	Dimensions	Acreage				
					Return	Deed	Plat	Comp.	Used
		21	978						
Subdivision					Block	Lot	Plat Book	Page	
KELLOGG CREEK VII						15			

Brief Legal Description: _____





Name On Return:
Name On Deed:

Photo	Call No.
-------	----------

FD-1

21-12A		239
Map	Block	Parcel

Property Address:	Property Acquired From:
-------------------	-------------------------

Acquired By:	Deed Will	Approximate Date Acquired:	Recorded Yes No	D.B. Pg.	Size (Dim. or Ac.)
--------------	-----------	----------------------------	-----------------	----------	--------------------

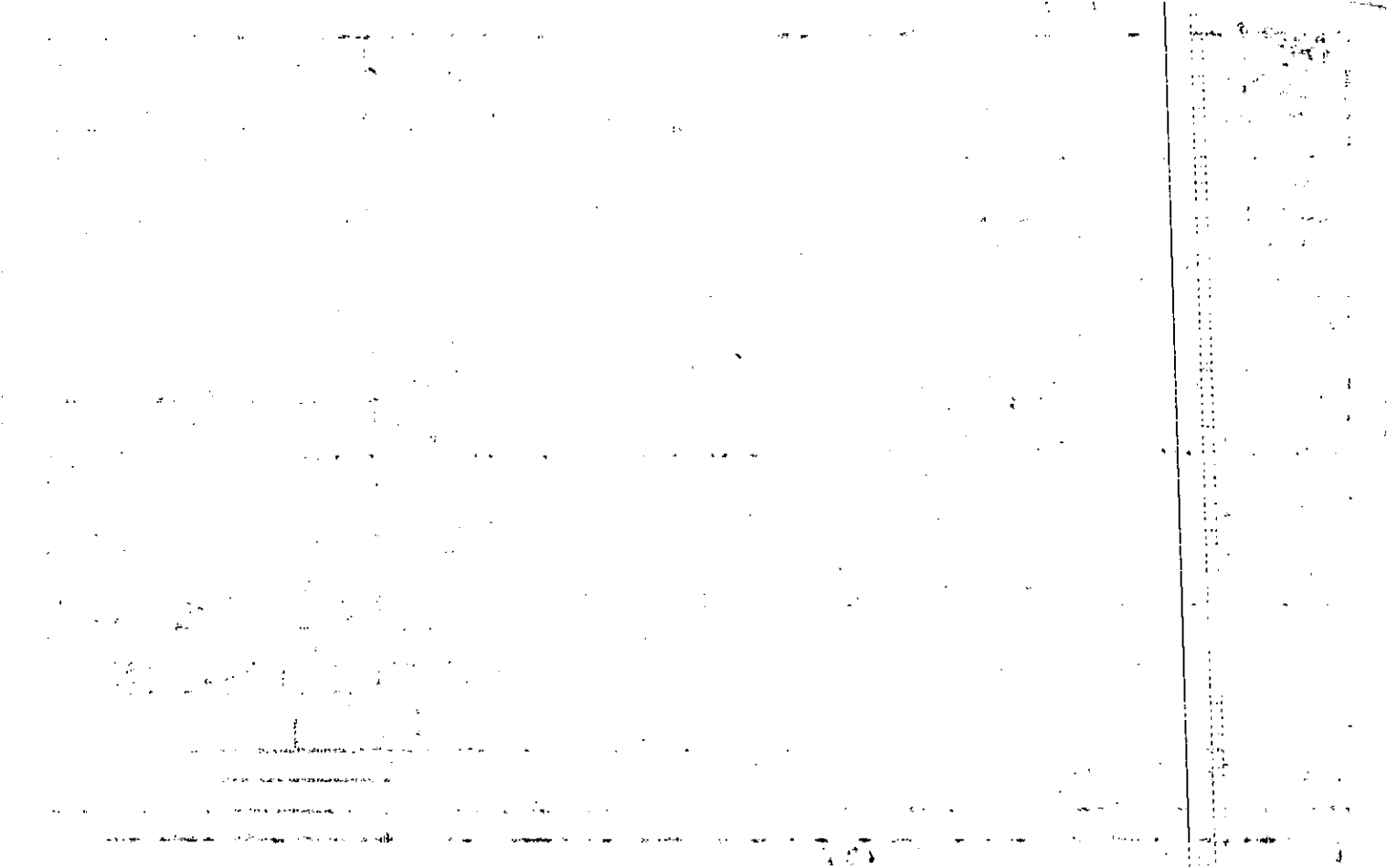
Bounded By:	N.	S.	E.	W.
-------------	----	----	----	----

Date	Grantor (From)	Grantee (To)	D.B.	Pg.	Type	W.D.Cons.
9-19-77	SIMPSON & HARWELL	TEDRICK ENTERPRISES ^{INC.}	227	640	W.	500
5-24-78	Tedrick Enterprises, Inc.	Thompson James A.	247	527	CWO	0
		Eugenia R. Jordan, Thomas D. II	239	809	WD	3850
3/26/80	Thompson James A.	Jordan, Thomas D. II	233	234	W	1250

City	G.M.D.	L.D.	L.L.	Dimensions	Acreage				
					Return	Deed	Plat	Comp.	Used
		21	978						

Subdivision	Block	Lot	Plat Book	Page
KELLOGG CREEK U/I		16	13	132

Brief Legal Description:



Name On Return:	MAP BLOCK PAR SUB OLD: 2112A 240	FD-1	21-12A		240	
Name On Deed:	NEW: 2111D	01730	Call No	Map	Block	Parcel


Property Address:	1885 Poinsetta Drive			Property Acquired From:	
Acquired By:	Deed Will	Approximate Date Acquired:	Recorded Yes No	D.B. Pg.	Size (Dim. or Ac.)
Bounded By:	N.	S.	E.	W.	

Date	Grantor (From)	Grantee (To)	D.B.	Pg.	Type	W.D. Cons.
3-8-78	SIMPSON & HARWELL	Ray, Alan R.	235	464	WD	5 ⁰⁰
7-21-78	Ray, Alan R. Angela M.	Henderson William L. Angelia S. Tipton	242	24	WD	40 ⁹⁰
4-28-88	Henderson, William L. Angela M.	Tipton, James C., Jr.	709	440	WD	67 ⁵⁰

City	G.M.D.	L.D.	L.L.	Dimensions	Acreage				
					Return	Deed	Plat	Comp	Used
		21	978						

Subdivision	Block	Lot	Plat Book	Page
KELLOGG CREEK U/I		17	13	132

Brief Legal Description:



Property	MAP	BLOCK	PAR	SUB
Acquired From:	OLD: 2112A		241	
Acct. No.	NEW: 2111D		018	


2112A		241
Map	Block	Parcel

Date	Grantor (From)	Grantee (To)	D.B.	Pg.	Type	W.D. Cons
6/6/86	Prater, Robert	^{Cynthia R.} Pack, Gary L. &	542	322	W	7/90

City	G.M.D.	L.D.	L.L.	Dimensions	Acreage				
		21	978		Return	Deed	Plat	Comp.	Used

Subdivision	Block	Lot	Plat Bk.	Page
Kellogg Creek U. II		18	13	132

Brief Legal Description



Recorded 12-13-85

FD-1

Name On Return:

Name On Deed:

Photo	Call No.

31-12R		241
Map	Block	Parcel

Property Address:

Property Acquired From:

Acquired By:	Deed <input type="checkbox"/> Will <input type="checkbox"/>	Approximate Date Acquired:	Recorded Yes <input type="checkbox"/> No <input type="checkbox"/>	D.B. <input type="checkbox"/> Pg. <input type="checkbox"/>	Size: (Dim. or Ac.)
--------------	---	----------------------------	---	--	---------------------

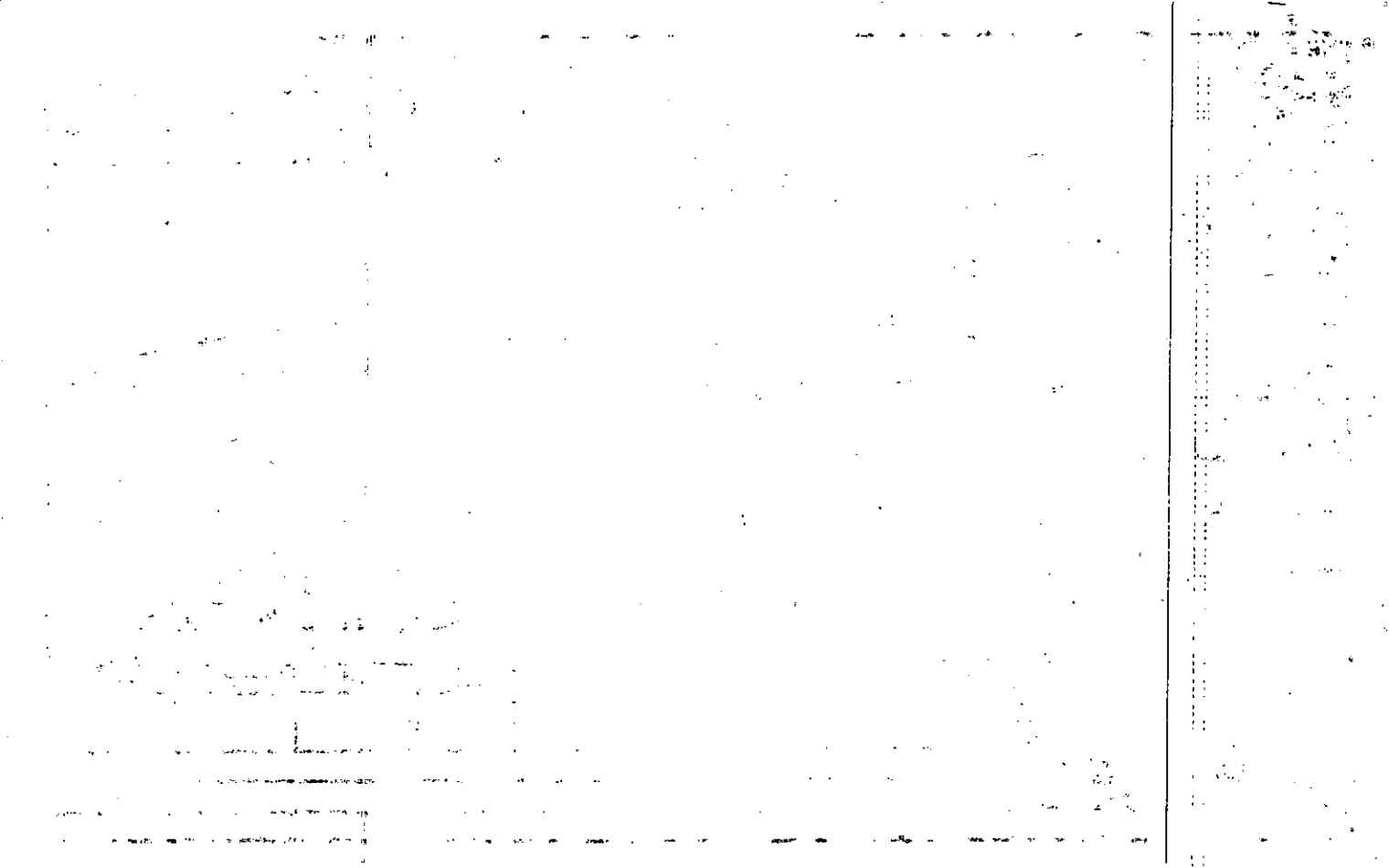
Bounded By:	N.	S.	E.	W.
-------------	----	----	----	----

Date	Grantor (From)	Grantee (To)	D.B.	Pg.	Type	W.D. Cons.
?	SIMPSON & HARWELL Inc.	Angela M. Henderson, William L. Henderson	per '84 Tax		Return	
7-9-79	Simpson-Harwell Bldg	Henderson, Larry W.	499	401	WD	Per Coll. Co.
6-25-85	Henderson, Larry W.	Prater, Robert	467	576	W	6 ⁰⁰

City	G.M.D.	L.D.	L.L.	Dimensions	Acreage				
					Return	Deed	Plat	Comp.	Used
		21	978						

Subdivision	Block	Lot	Plat Book	Page
KELLOGG CREEK UT		18		

Brief Legal Description:



Name On Return:	MAP BLOCK OLD: 2112A	PAR SUB 242	FD-1	
Name On Deed:	NEW: 2111D	019to	Call No.	21-12A
				242
			Map	Block
				Parcel

Property Address:	Property Acquired From:				
Acquired By:	Deed Will	Approximate Date Acquired:	Recorded Yes No	D.B. Pg.	Size (Dim. or Ac.)
Bounded By:	N.	S.	E.	W.	


Spec 9-82

Date	Grantor (From)	Grantee (To)	D.B.	Pg.	Type	W.D.Cons.
12-80	SIMPSON & HARWELL	Southern Woodlands, Inc	329	457	WD	1.00
4-11-88	Southern Woodlands, Inc	Webb, F. Tim	704	519	WD	1.00

City	G.M.D.	L.D.	L.L.	Dimensions	Acreage				
		21	928		Return	Deed	Plat	Comp.	Used

Subdivision	Block	Lot	Plat Book	Page
KELLOGG CREEK UTE		19		

Brief Legal Description:



Name On Return:	MAP BLOCK OLD: 2112A	PAR SUB 243	FD-1	
Name On Deed:	NEW: 2111D	Photo	Call No.	
			21-12A	243
			Map	Block Parcel


Property Address:	Property Acquired From:				
Acquired By:	Deed Will	Approximate Date Acquired:	Recorded Yes No	D.B. Pg.	Size (Dim. or Ac.)
Bounded By:	N.	S.	E.	W.	

Date	Grantor (From)	Grantee (To)	D.B.	Pg.	Type	W.D.Cons.
5-16-83	SIMASON & HARWELL	Super Kids, Inc.	374	384	WD	1.00
7-83	Super Kids, Inc.	Hood, Dorothy L.	367	87	WD	4.00
	Per '84 Tax Return	King, Dorothy L. Hood				

City	G.M.D.	L.D.	L.L.	Dimensions	Acreage				
		21	978		Return	Deed	Plat	Comp.	Used

Subdivision	Block	Lot	Plat Book	Page
KELLOGG CREEK VII		20	13	132

Brief Legal Description:




Name On Return:	MAP—BLOCK	PAR—SUB	FD-1			
	OLD: 2112A	244	21-12A		244	
Name On Deed:	NEW: 2111D	021 to	Call No.	Map	Block	Parcel
Property Address:	Property Acquired From:					
Acquired By:	Deed <input type="checkbox"/> Will <input type="checkbox"/>	Approximate Date Acquired:	Recorded Yes <input type="checkbox"/> No <input type="checkbox"/>	D.B. — Pg. —	Size: (Dim. or Ac.)	
Bounded By:	N.	S.	E.	W.		

Date	Grantor (From)	Grantee (To)	D.B.	Pg.	Type	W.D.Cons.
3-22-80	SIMPSON & HARWELL	Yancey, Carlton N. B...	298	33	W/D	1.20

City	G.M.D.	L.D.	L.L.	Dimensions	Acreage				
					Return	Deed	Plat	Comp.	Used
		21	978						

Subdivision	Block	Lot	Plat Book	Page
KELLOGG CREEK VII		21		

Brief Legal Description:



Name On Return:	MAP	BLOCK	PAR	SUB	21-12A	245	245
	OLD: 2112A		245				
Name On Deed:	NEW: 2111D		0220	Call No.	Map	Block	Parcel
Property Address:				Property Acquired From:			
Acquired By:	Deed Will	Approximate Date Acquired:	Recorded Yes No	D.B. Pg.	Size (Dim. or Ac.)		
Bounded By:	N.	S.	E.	W.			


FD1

Date	Grantor (From)	Grantee (To)	D.B.	Pg.	Type	W.D. Cons.
9-12-77	SIMPSON & HARWELL	HICKS, JERRY J.	227	40A	w.	10 ⁰⁰
4-5-78	HICKS, JERRY J.	Gazaway, Lanier & Connie R.	236	619	WD	36 ⁰⁰

City	G.M.D.	L.D.	L.L.	Dimensions	Acreage				
					Return	Deed	Plat	Comp.	Used
		21	978						

Subdivision	Block	Lot	Plat Book	Page
KELLOGG CREEK U II		22	13	132

Brief Legal Description:



MAP BLOCK PAR SUB
 Property Acquired From: OLD: 2112A 246
 Acct. No. 6338 Co. NEW: 2111D 023


21-12A		246
Map	Block	Parcel

Date	Grantor (From)	Grantee (To)	D.B.	Pg.	Type	W.D. Cons
9-24-87	Kimberly D. Potter, John R. Potter	Gayle S. Gibbs, Mark R. Gibbs	663	375	WD	79 ⁹⁰

City	G.M.D.	L.D.	L.L.	Dimensions	Acreage				
					Return	Deed	Plat	Comp.	Used
		21	978						

Subdivision	Block	Lot	Plat Bk.	Page
Kellogg Creek U.II		23	13	132

Brief Legal Description



Name On Return:

Photo	Call No.

FD-1

21-12A		246
Map	Block	Parcel

Name On Deed:

Property Address: 6338 Caladium Dr.

Property Acquired From:

Acquired By:	Deed Will	Approximate Date Acquired:	Recorded Yes No	D.B. Pg.	Size: (Dim. or Ac.)
--------------	-----------	----------------------------	-----------------	----------	---------------------

Bounded By:	N.	S.	E.	W.
-------------	----	----	----	----

Date	Grantor (From)	Grantee (To)	D.B.	Pg.	Type	W.D. Cons.					
1-30-81	Caroline N. Dunlap, Stephen W. &	John R. Potter, Eugene W. &	298	855	WD	15 ⁶⁰					
1-82	Potter, John R. 1/2 int.	Potter, Eugene W. 1/2 int.	336	591	WD	3 ⁰⁰					
3-2-87	Potter, Eugene W.	Kimberly D. Potter, John R. &	666	700	WD	0					
City		G.M.D.	L.D.	L.L.	Dimensions		Acreage				
			21	978			Return	Deed	Plat	Comp.	Used
Subdivision							Block	Lot	Plat Book	Page	
Kellogg Creek UT								23			
Brief Legal Description:											



FD1

Name On Return:

Photo	Call No.

21-13A		246
Map	Block	Parcel

Name On Deed:

Property Address:

Property Acquired From:

Acquired By:	Deed Will	Approximate Date Acquired:	Recorded Yes No	D.B. Pg.	Size (Dim. or Ac.)
--------------	-----------	----------------------------	-----------------	----------	--------------------


Bounded By:	N.	S.	E.	W.
-------------	----	----	----	----

Date	Grantor (From)	Grantee (To)	D.B.	Pg.	Type	W.D. Cons.
3-29-78	SIMMONS & HARWELL	Tedrick Enterprises, Inc.	236	265	WD	500
4-28-78	Tedrick Enterprises, Inc.	Julia Stewart Hedrick Robert Holton	245	390	WD	4300
2/29/80	Julia Stewart Hedrick Robert Holton	Caroline N. Dunlap, Stephen W. +	282	195	W	1140

City	G.M.D.	L.D.	L.L.	Dimensions	Acreage				
					Return	Deed	Plat	Comp.	Used
		21	978						

Subdivision	Block	Lot	Plat Book	Page
KELLOGG CREEK #II		23		

Brief Legal Description:



Name On Return:	MAP	BLOCK	PAR	SUB
	OLD: 2112A		247	
Name On Deed:	NEW: 2111D		0240to	Call No.

FD 1

21-12A		247
Map	Block	Parcel


Property Address:		Property Acquired From:			
Acquired By:	Deed Will	Approximate Date Acquired:	Recorded Yes No	D.B. Pg.	Size (Dim. or Ac.)
Bounded By:	N.	S.	E.	W.	

Date	Grantor (From)	Grantee (To)	D.B.	Pg.	Type	W.D.Cons.
6-28-78	SIMPSON & HARWELL	Smith, Donald J.	241	563	WD	5 ⁰⁰
11-27-78	Smith, Donald J.	Yancey, Carlton & Brenda J.	251	218	WD	41 ⁰⁰

City	G.M.D.	L.D.	L.L.	Dimensions	Acreage				
					Return	Deed	Plat	Comp.	Used
		21	928						

Subdivision	Block	Lot	Plat Book	Page
KELLOGG CREEK VII		24		

Brief Legal Description:



Property Acquired From:	MAP BLOCK PAR SUB	OLD: 2112A	248	21-12A	248	
	Acct. No.	NEW: 2111D	Ph025			Call No
				Map	Block	Parcel

Date	Grantor (From)	Grantee (To)	D.B.	Pg.	Type	W.D. Cons
10-11-85	Cook, Johnny M.	Anderson, John D II	488	137	WD	60 ⁹⁰

City	G.M.D.	L.D.	L.L.	Dimensions	Acreage				
					Return	Deed	Plat	Comp.	Used
		21	978						
Subdivision					Block	Lot	Plat	Bk.	Page
Kellogg Creek U II						25	13	132	
Brief Legal Description									



Name On Return:

Name On Deed:

Photo	Call No.

FD-1

21-12A		248
Map	Block	Parcel

Property Address:

Property Acquired From:

Acquired By:	Deed <input type="checkbox"/> Will <input type="checkbox"/>	Approximate Date Acquired:	Recorded Yes <input type="checkbox"/> No <input type="checkbox"/>	D.B. <input type="checkbox"/> Pg. <input type="checkbox"/>	Size: (Dim. or Ac.)
--------------	---	----------------------------	---	--	---------------------


Bounded By:	N.	S.	E.	W.
-------------	----	----	----	----

Date	Grantor (From)	Grantee (To)	D.B.	Pg.	Type	W.D. Cons.
6-2-78	SIMPSON & HARWELL	Smith, Donald J.	240	40	WD	5 ⁰⁰
1/79	SMITH, DONALD J.	HOWARD, ELIZABETH C.	254	392	W	7 ⁰⁰
12-79	Howard, Elizabeth E.	Cook, John H. M.	332	300	WD	28 ⁰⁰

City	G.M.D.	L.D.	L.L.	Dimensions	Acreage				
		21	978		Return	Deed	Plat	Comp.	Used

Subdivision	Block	Lot	Plat Book	Page
KELLOGG CREEK VII		25		

Brief Legal Description:



Name On Return:	MAP	BLOCK	PAR	SUB	FD-1	21-12A		249
	OLD: 2112A	249						
Name On Deed:	NEW: 2111D	F026	Call No.			Map	Block	Parcel

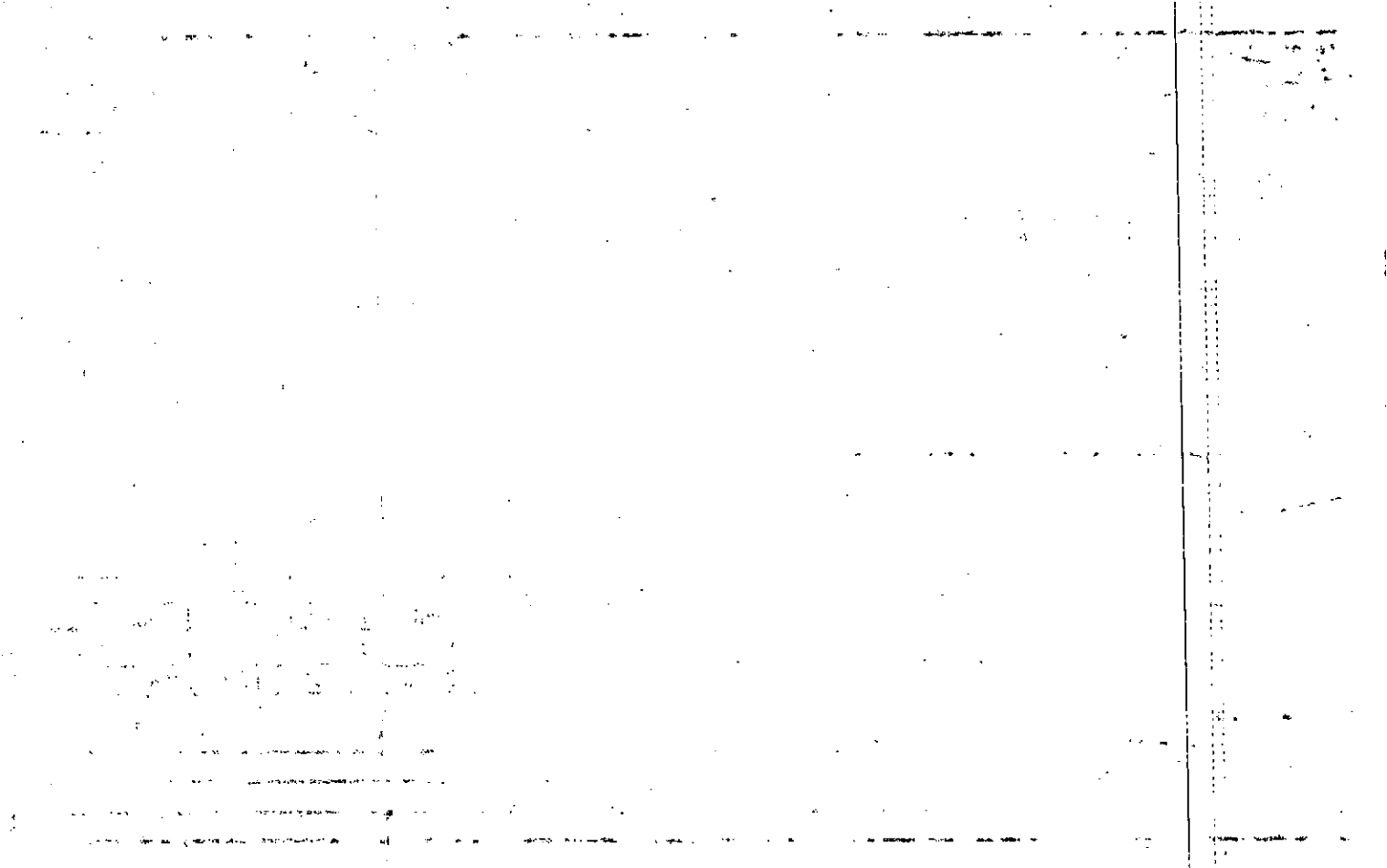
Property Address: 1906 Daffodil Drive	Property Acquired From:			
Acquired By: Deed Will	Approximate Date Acquired:	Recorded Yes No	D.B. Pg.	Size: (Dim. or Ac.)
Bounded By: N.	S.	E.	W.	

Date	Grantor (From)	Grantee (To)	D.B.	Pg.	Type	W.D. Cons.
3-8-78	SIMPSON & HARWELL	Ray, Alan R.	235	464	WLD	15 ⁰⁰
10-19-78	Ray, Alan R.	Evelyn Jeannine Browning, Ralph Christopher	248	782	WD	37 ⁵⁰
7-26-84	Evelyn Browning, Ralph Christopher	Browning, Evelyn Jeannine	414	244	QCD	0-

City	G.M.D.	L.D.	L.L.	Dimensions	Acreage				
		21	978		Return	Deed	Plat	Comp.	Used

Subdivision	Block	Lot	Plat Book	Page
KELLOGG CREEK U/I		26	13	132

Brief Legal Description:



Name On Return:	MAP: 2112A	BLOCK: 250	PAR: 0270	SUB: Cell No.	FD-1		
Name On Deed:	NEW: 2111D				21-12A	250	
Property Address:					Map	Block	Parcel
Property Acquired From:							
Acquired By:	Deed Will	Approximate Date Acquired:	Recorded Yes No	D.B. Pg.	Size (Dim. or Ac.)		
Bounded By:	N.	S.	E.	W.			

Date	Grantor (From)	Grantee (To)	D.B.	Pg.	Type	W.D. Cons.
4-7-78	SIMPSON, E HARWELL	Bobo Construction Co.	236	873	WD	5 ⁰⁰
6-30-78	Bobo Construction Co.	Gorman, Bobby G.	241	836	WD	45 ⁵⁰

City	G.M.D.	L.D.	L.L.	Dimensions	Acreage				
		21	978		Return	Deed	Plat	Comp.	Used

Subdivision	Block	Lot	Plat Book	Page
KELLOGG CREEK UTI		27		

Brief Legal Description:

[Faint, illegible text covering the majority of the page]

- MAP BLOCK PAR SUB -

Property	OLD: 2112A	251			
Acquired From:	NEW: 2111D	ph028	Call No	212A	251
Acct. No.				Map	Block Parcel

Date	Grantor (From)	Grantee (To)	D.B.	Pg.	Type	W.D. Cons
1-11-84	^{KAREN} Hills, Michael K. &	MORROW, Hal E. Jr.	386	337	40	20 ⁵⁰

City	G.M.D.	L.D.	L.L.	Dimensions	Acreage				
		21	978		Return	Deed	Plat	Comp.	Used
Subdivision					Block	Lot	Plat	Bk.	Page
Kellogg Creek U. II						28			
Brief Legal Description									

Name On Return:

Name On Deed:

Photo	Call No.

FD-1

21-12A		251
Map	Block	Parcel

Property Address:

Property Acquired From:

Acquired By:	Deed <input type="checkbox"/> Will <input type="checkbox"/>	Approximate Date Acquired:	Recorded Yes <input type="checkbox"/> No <input type="checkbox"/>	D.B. <input type="checkbox"/> Pg. <input type="checkbox"/>	Size: (Dim. or Ac.)
--------------	---	----------------------------	---	--	---------------------


Bounded By:	N.	S.	E.	W.
-------------	----	----	----	----


Date	Grantor (From)	Grantee (To)	D.B.	Pg.	Type	W.D.Cons.
3-8-78	SIMPSON & HARWELL	Ray, Abn B.	235	464	WD	5 ⁰⁰
9-22-78	Ray, Alan B.	McElveen, William L. Jr. & Paula S.	247	312	WD	40 ⁹⁰
7-14-81	McElveen, William L. Jr. & Paula S.	Hills, Michael K. & Karen Thaggard	307	410	WD	17 ⁰⁰

City	G.M.D.	L.D.	L.L.	Dimensions	Acreage				
		21	928		Return	Deed	Plat	Comp.	Used

Subdivision	Block	Lot	Plat Book	Page
KELLOGG CREEK VII		28		

Brief Legal Description:





FD-1

Name On Return:

Photo	Call No.

21-12R		252
Map	Block	Parcel

Name On Deed:

Property Address:

Property Acquired From:

Acquired By: Deed Will Approximate Date Acquired: Recorded Yes No D.B. Pg. Size: (Dim. or Ac.)


Bounded By: N. S. E. W.

Date	Grantor (From)	Grantee (To)	D.B.	Pg.	Type	W.D. Cons.
5-3-78	SIMPSON & HARWELL	Pinyan, Howard L.	238	313	WD	5⁰⁰
10-19-78	Pinyan, Howard L.	Plummer, Robert T.	248	761	WD	41⁵⁰
11-13-79	Plummer, Robt. T.	Vess, Joseph ^{m. &} Deborah	260	68	W	3 ⁵⁰

City	G.M.D.	L.D.	LL.	Dimensions	Acreage				
		21	978		Return	Deed	Plat	Comp.	Used

Subdivision	Block	Lot	Plat Book	Page
KELLOGG CREEK VII		29		

Brief Legal Description:



1. 20

1. 20

Name On Return:

Name On Deed:

Property Address:

Property Acquired From:

Acquired By: Deed Will

Approximate Date Acquired:

Recorded Yes No

D.B. Pg.

Size: (Dim. or Ac.)

Bounded By:

N.

S.

E.

W.

Date	Grantor (From)	Grantee (To)	D.B.	Pg.	Type	W.D.Cons.
1-9-78	SIMPSON & HARWELL	SMITH, Donald J.	232	95	WD	500

3-20-78	Smith, Donald J.	Baridon, Shirley A.	235	191	WD	940
---------	------------------	---------------------	-----	-----	----	-----

8/15/80	Baridon, Shirley A.	Debra H. Purvis, LARRY V. &	290	785	W	4890
---------	---------------------	-----------------------------	-----	-----	---	------


City	G.M.D.	L.D.	LL.	Dimensions	Acreage				
					Return	Deed	Plat	Comp.	Used
		21	978						

Subdivision	Block	Lot	Plat Book	Page
KELLOGG CREEK UTI		30		

Brief Legal Description:

FD-1

21-12A		253
Map	Block	Parcel



Property Acquired From:	MAP BLOCK PAR SUB
Acct. No.	OLD: 2112A NEW: 2111D
	254 P031 Call No

FD-1


21-12A		254
Map	Block	Parcel

Date	Grantor (From)	Grantee (To)	D.B.	Pg.	Type	W.D. Cons
2-28-83 3-17-83	Barbara G. Tanner, James N. &	A. J. Hale Granger, Juanita &	343	386	WD	10 ⁰⁰
5-19-83	A. J. Hale Granger, Juanita &	Parrott, Kenneth L.	360	263	WD	18 ⁶⁰

City	G.M.D.	L.D.	L.L.	Dimensions	Acreage				
		21	978		Return	Deed	Plat	Comp.	Used

Subdivision	Block	Lot	Plat Bk.	Page
Kellogg Creek U/I		31	13	132

Brief Legal Description



Name On Return: _____
 Name On Deed: _____

Photo	Call No.
-------	----------

FD-1

21-12A		254
Map	Block	Parcel

Property Address: _____ Property Acquired From: _____

Acquired By: Deed Will Approximate Date Acquired: _____ Recorded Yes No D.B. _____ Pg. _____ Size: (Dim. or Ac.) _____


Bounded By: N. _____ S. _____ E. _____ W. _____

Date	Grantor (From)	Grantee (To)	D.B.	Pg.	Type	W.D. Cons.
10-26-77	SIMPSON & HARWELL	SMITH, DONALD J.	228	110	W	10 ⁰⁰
6-12-78	SMITH, DONALD J. BETTY L.	STEWART, MICHAEL L.	240	813	W	36 ⁹⁰
7-79	STEWART, MICHAEL L. BETTY L.	TANDER, JAMES N. & BARBARA G.	267	704	W	(3 ⁰⁰)

City	G.M.D.	L.D.	L.L.	Dimensions	Acreage				
		21	978		Return	Deed	Plat	Comp.	Used

Subdivision	Block	Lot	Plat Book	Page
KELLOGG CREEK UTI		31		

Brief Legal Description: _____




Name On Return:	MAP: BLOCK	PAR. SUB.	FD-1		
	OLD: 2112A	255	21-12A	255	
Name On Deed:	NEW: 2111D	032 to	Call No.	Map Block Parcel	
	Property Address:		Property Acquired From:		
Acquired By:	Deed <input type="checkbox"/> Will <input type="checkbox"/>	Approximate Date Acquired:	Recorded Yes <input type="checkbox"/> No <input type="checkbox"/>	D.B. <input type="checkbox"/> Pg. <input type="checkbox"/>	Size: (Dim. or Ac.)
Bounded By:	N.	S.	E.	W.	

Date	Grantor (From)	Grantee (To)	D.B.	Pg.	Type	W.D. Cons.
10/26/77	SIMPSON & HARWELL	SMITH, DONALD J.	228	110	W	10 ⁰⁰
12-21-77	SMITH, DONALD J.	SANDIDGE, TERRY L. & PAMELA L.	231	414	W	36 ⁵⁰

City	G.M.D.	L.D.	L.L.	Dimensions	Acreage				
		21	978		Return	Deed	Plat	Comp.	Used

Subdivision	Block	Lot	Plat Book	Page
KELLOGG CREEK W/T		32	13	132

Brief Legal Description:



Name On Return:	MAP	BLOCK	PAR	SUB	FD-1		
	OLD: 2112A		256		21-12A		256
Name On Deed:	NEW: 2111D		0331a	Crli Nr	Map	Block	Parcel


Property Address:				Property Acquired From:			
Acquired By:	Deed Will	Approximate Date Acquired:	Recorded Yes No	D.B.	Pg.	Size (Dim. or Ac.)	
Bounded By:	N.	S.	E.	W.			

Date	Grantor (From)	Grantee (To)	D.B.	Pg.	Type	W.D.Cons.
4-10-78	SIMPSON & HARWELL	Tucker, V.O. Construction Co.	236	903	WD	5 ⁰⁰
9-7-78	Tucker, V.O. Const. Co.	Tucker, Michael L.	246	334	WD	-0-
11-24-86	Tucker, Michael L.	Lisa Ann Morgan, H. Wayne &	584	130	WD	68 ⁹⁰

City	G.M.D.	L.D.	L.L.	Dimensions	Acreage				
					Return	Deed	Plat	Comp.	Used
		21	928						

Subdivision	Block	Lot	Plat Book	Page
KELLOGG CREEK U II		33	13	132

Brief Legal Description:



FD-1


Name On Return:	MAP BLOCK PAR SUB OLD: 2112A	257		21-12A		257
Name On Deed:	NEW: 2111D	034	Call No.	Map	Block	Parcel
Property Address:	Property Acquired From:					
Acquired By:	Deed <input type="checkbox"/> Will <input type="checkbox"/>	Approximate Date Acquired:	Recorded Yes <input type="checkbox"/> No <input type="checkbox"/>	D.B. <input type="checkbox"/> Pg. <input type="checkbox"/>	Size: (Dim. or Ac.)	
Bounded By:	N.	S.	E.	W.		

Date	Grantor (From)	Grantee (To)	D.B.	Pg.	Type	W.D. Cons.
6-8-78	SIMPSON & HARWELL	Tucker V.O. Construction Co.	240	393	W.D.	5 ⁰⁰
9-15-78	Tucker V.O. Const. Co.	Maddox Stanley B & Iris L.	246	768	W.D.	42 ⁹⁰
8-29-84	Maddox, Stanley B & Iris L.	Primmer Sandra G. & Melvin L.	417	417	W.D.	58 ⁹⁰

City	G.M.D.	L.D.	L.L.	Dimensions	Acreage				
		21	978		Return	Deed	Plat	Comp.	Used

Subdivision	Block	Lot	Plat Book	Page
KELLOGG CREEK UTI		34	13	132

Brief Legal Description:



Property	MAP BLOCK
Acquired From:	OLD: 2112A
Acct. No.	NEW: 2111D

PAR SUB	258
035 to	Call No

21-12A		258
Map	Block	Parcel

Date	Grantor (From)	Grantee (To)	D.B.	Pg.	Type	W.D. Cons
1/1/92	Yagadics, Michael J.	Terri L Yagadics Yagadics, Michael J., Sct 1214	1214	47	WD	-5

City	G.M.D.	L.D.	L.L.	Dimensions	Acreage				
		21	928		Return	Deed	Plat	Comp.	Used

Subdivision	Block	Lot	Plat Bk.	Page
Kellogg Creek Unit II		35		

Brief Legal Description

THE

Name On Return:

Name On Deed:

Property Address:

Property Acquired From:

Acquired By: Deed Will Approximate Date Acquired: Recorded Yes No D.B. Pg. Size: (Dim. or Ac.)

Bounded By: N. S. E. W.

FD-1
21-12A
Map Block Parcel
259

Photo Call No.

Date	Grantor (From)	Grantee (To)	D.B.	Pg.	Type	W.D.Cons.
------	----------------	--------------	------	-----	------	-----------

2-24-78	SIMPSON & HARWELL	TUCKER, V.O. Construction Co.	234	581	WD	5 ⁰⁰
---------	-------------------	-------------------------------	-----	-----	----	-----------------


5-17-78	TUCKER, V.O. Construction Co.	Sybil M. Vagadics, Michael J., Sr &	239	217	WD	38 ⁹⁰
---------	-------------------------------	-------------------------------------	-----	-----	----	------------------

10-14-88	Vagadics, Sybil M.	Vagadics, Michael J., Sr	763	390	QCD	-
----------	--------------------	--------------------------	-----	-----	-----	---

City	G.M.D.	L.D.	E.L.	Dimensions	Acreage				
					Return	Deed	Plat	Comp	Used
		21	978						

Subdivision	Block	Lot	Plat Book	Page
KELLOGG CREEK UTI		36	13	132

Brief Legal Description:



DUPLICATE

MAP BLOCK PAR SUB

Property
Acquired From:
Acct. No.

OLD: 2112A

259

NEW: 2111D

036


21-12A		259
Map	Block	Parcel


Date	Grantor (From)	Grantee (To)	D.B.	Pg.	Type	W.D.Cons
1977		SIMPSON-HARWELL				
5/17/78		YAGADICS, SYBIL MICHAEL J.				
1/1/92		YAGADICS, TERRI MICHAEL J.	1214	47	W/D	

City	G.M.D.	L.D.	L.L.	Dimensions	Acreage				
					Return	Deed	Plat	Comp.	Used

Subdivision	Block	Lot	Plat Bk.	Page
KELLOGG CREEK UNIT II		36		

Brief Legal Description





Name On Return: _____
 Name On Deed: _____

Photo	Call No.
-------	----------

FD-1

21-12A		260
Map	Block	Parcel

Property Address: _____ Property Acquired From: _____

Acquired By: Deed _____ Will _____ Approximate Date Acquired: _____ Recorded Yes _____ No _____ D.B. _____ Pg. _____ Size: (Dim. or Ac.) _____


Bounded By: N. _____ S. _____ E. _____ W. _____

Date	Grantor (From)	Grantee (To)	D.B.	Pg.	Type	W.D. Cons.
2-24-78	SIMASAN & HARWELL	Tucker, V.O. Construction Co.	234	581	WD	5 ⁰⁰
6-23-78	Tucker, V.O. Construction Co.	Shaw, Terrell L. & Theresa P.	241	280	WD	38 ⁹⁰
5-20-81	Shaw, Terrell L. & Teresa	Hight, Jack B. & Elizabeth	304	533	WD	18 ⁷⁰

City	G.M.D.	L.D.	L.L.	Dimensions	Acreage				
		21	978		Return	Deed	Plat	Comp.	Used

Subdivision	Block	Lot	Plat Book	Page
KELLOGG CREEK UTI		37		

Brief Legal Description: _____



MAP BLOCK PAR SUB

Property
Acquired From:
Acct. No. *1875 Daj*

OLD: 2112A

261

NEW: 2111D

038

<i>2112A</i>		<i>261</i>
Map	Block	Parcel


Rev - 8-23-91

Date	Grantor (From)	Grantee (To)	D.B.	Pg.	Type	W.D. Cons
<i>1-20-84</i>	<i>Goodrich, Vivian A.</i>	<i>Payne, L. Joseph</i>	<i>561</i> <i>394</i>	<i>451</i> <i>604</i>	<i>POD</i> <i>W</i>	<i>800</i> <i>800</i>
<i>4-4-86</i>	<i>Payne, L. Joseph</i>	<i>Colbert, Joseph III</i> <i>Judy P.</i>	<i>567</i>	<i>452</i>	<i>WD</i>	<i>1870</i>
<i>12-87</i>	<i>Colbert, Judy P.</i>	<i>Colbert, Joseph III</i>	<i>682</i>	<i>93</i>	<i>WD</i>	<i>0-</i>
<i>11-88</i>	<i>Colbert, Joseph, III</i>	<i>Colbert, Joseph, III &</i> <i>Cheryl J.</i>	<i>755</i>	<i>459</i>	<i>W</i>	<i>6690</i>
<i>10-12-90</i>	<i>Colbert, Cheryl J.</i>	<i>Colbert, Joseph III</i>	<i>1045</i>	<i>198</i>	<i>POD</i>	<i>0</i>

City	G.M.D.	L.D.	L.L.	Dimensions	Acreage				
					Return	Deed	Plat	Comp.	Used
				<i>21 928</i>					

Subdivision	Block	Lot	Plat Bk.	Page
<i>Kellogg Creek U. II</i>		<i>38</i>	<i>13</i>	<i>132</i>

Brief Legal Description



Name On Return:
Name On Deed:


Photo	Call No.
-------	----------

FD-1

21-12A		261
Map	Block	Parcel

Property Address:	Property Acquired From:				
Acquired By:	Deed Will	Approximate Date Acquired:	Recorded Yes No	D.B. Pg.	Size (Dim. or Ac.)
Bounded By:	N.	S.	E.	W.	

Date	Grantor (From)	Grantee (To)	D.B.	Pg.	Type	W.D. Cons.
9-12-77	SIMPSON & HARWELL	TUCKER CONST. CO.	227	387	W.	5 ⁰⁰
12/19/77	TUCKER, V.O. CONST. CO.	SMITH, GRAYDON Wm. JR.	231	658	W	37 ⁹⁰
1-27-81	SMITH GRAYDON WILLIAM JR.	GOODRICH VIVIAN A.	299	721	WD	49 ⁰⁰
	City	G.M.D.	L.D.	L.L.	Dimensions	Acreage
			21	978		Return Deed Plat Comp. Used
	Subdivision	Block	Lot	Plat Book	Page	
	KELLOGG CREEK VII		38	13	132	
Brief Legal Description:						




FD-1

Name On Return:	MAP BLOCK	PAR SUB		
	OLD: 2112A	262		
Name On Deed:	NEW: 2111D	Photo 039	Call No.	
Property Address:	1887 Dutton Drive		Acquired From:	
Acquired By:	Deed Will	Approximate Date Acquired:	Recorded Yes No	D.B. Pg. Size: (Dim. or Ac.)
Bounded By:	N.	S.	E.	W.

21-12A		262
Map	Block	Parcel

Recorded 5-18-91

Date	Grantor (From)	Grantee (To)	D.B.	Pg.	Type	W.D. Cons.
1-30-80	Collins, Holly Potter ^{1/2 int.}	Collins, C. V. ^{1/2 int.}	304	183	WD	430
11-1-88	Collins, C. V. & Holly Potter	Cheryl J. Colbert, Joseph, III +	256	231	W	190
10-12-91	Colbert, Cheryl J.	Colbert, Joseph III	1045	200	RD	0
City		G.M.D.	L.D.	LL.	Dimensions	Acres
			21	978		Return Deed Plat Comp. Used
Subdivision			Block	Lot	Plat Book	Page
Kellogg Creek U.I.				39	13	132
Brief Legal Description:						



FD-1

Name On Return:

Photo	Call No.

21-12A		262
Map	Block	Parcel

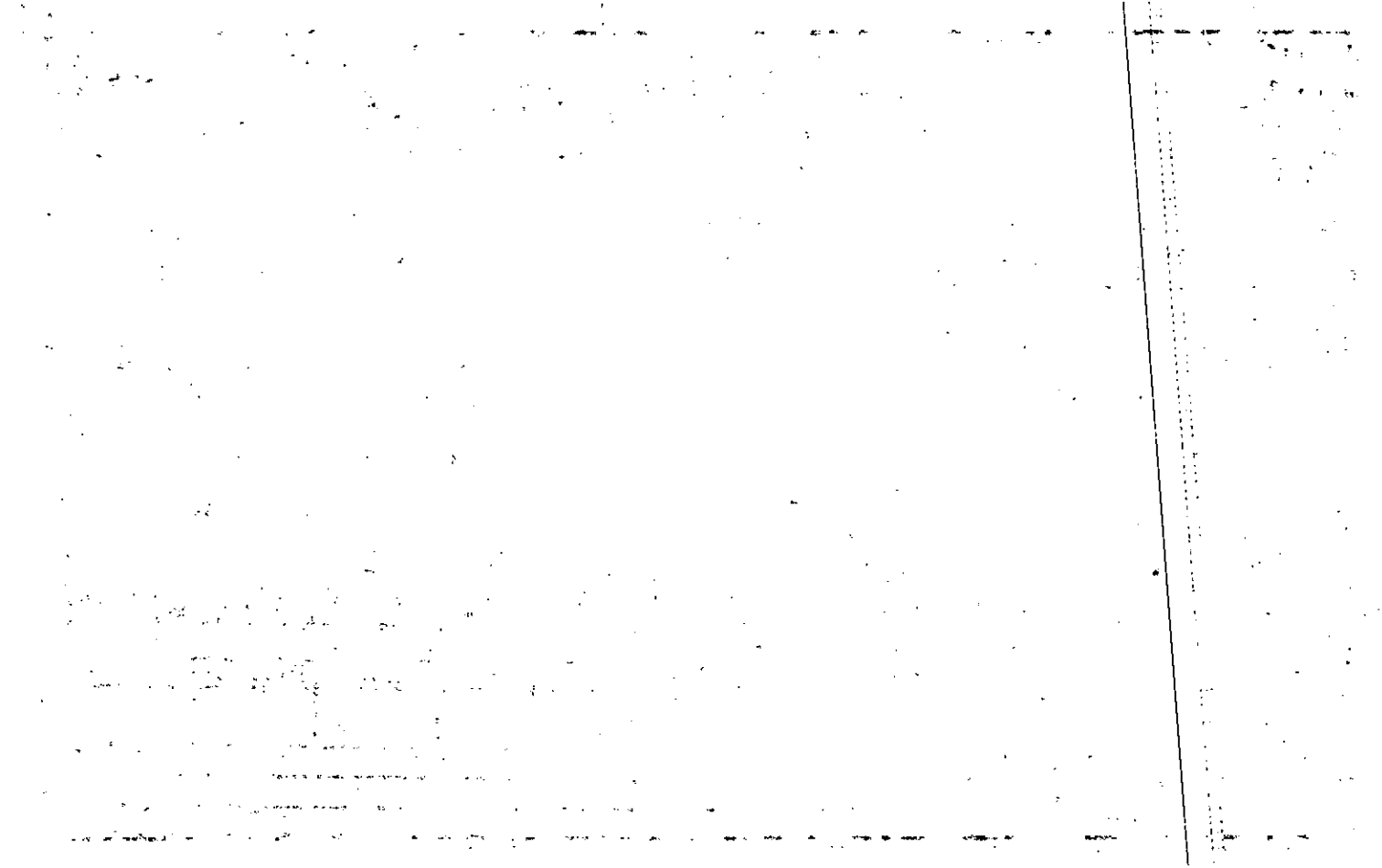
Name On Deed:

Property Address:

Property Acquired From:

Acquired By:	Deed ___ Will ___	Approximate Date Acquired:	Recorded Yes ___ No ___	D.B. ___ Pg. ___	Size: (Dim. or Ac.)
Bounded By:	N.	S.	E.	W.	

Date	Grantor (From)	Grantee (To)	D.B.	Pg.	Type	W.D. Cons.					
7-12-77	SIMPSON & HARWELL	TUCKER CONST. CO.	227	387	w.	5 ⁰⁰					
4-3-78	Tucker, V.O. Construction Co.	Potter, Gary & Paulette	236	408	WD	36 ⁵⁰					
12-20-79	Potter, Gary & Paulette	Collins, Holly Potter	279	175	WD	8 ⁵⁰					
	City	G.M.D.	L.D.	L.L.	Dimensions		Acreage				
			21	928			Return	Deed	Plat	Comp.	Used
	Subdivision					Block	Lot	Plat Book	Page		
	KELLOGG CREEK VII						39	13	132		
Brief Legal Description:											



Property Address	MAP	BLOCK	PAR	SUB		
Acquired From: 1899 <i>Lattodil Pl.</i>	OLD: 2112A		263		21-12A	263
Acct. No.	NEW: 2111D		Plat No 040	Call No	Map	Block
						Parcel

Date	Grantor (From)	Grantee (To)	D.B.	Pg.	Type	W.D. Cons
5-21-83	Thorpe, George W.	Thorpe, Catherine B.	354	593	WD	12 ¹⁰

City	G.M.D.	L.D.	L.L.	Dimensions	Acreage				
		21	978		Return	Deed	Plat	Comp.	Used

Subdivision	Block	Lot	Plat Bk.	Page
<i>Kellogg Creek V. II</i>		40		

Brief Legal Description

2012

Name On Return: _____
 Name On Deed: _____

Photo	Call No.
-------	----------

FD-1

<i>21-12A</i>		<i>263</i>
Map	Block	Parcel

Property Address: _____ Property Acquired From: _____

Acquired By: Deed Will Approximate Date Acquired: _____ Recorded Yes No D.B. _____ Pg. _____ Size: (Dim. or Ac.) _____

Bounded By: N. _____ S. _____ E. _____ W. _____

Date	Grantor (From)	Grantee (To)	D.B.	Pg.	Type	W.D. Cons.
9-12-77	SIMPSON & HARNELL	TUCKER CONST. CO.	227	387	W.	5 ⁰⁰


5-8-78	Tucker, V.O. Construction Co.	Parker, Calvin D.	238	668	WD	38 ⁰⁰
--------	-------------------------------	-------------------	-----	-----	----	------------------

5-21-83	Parker, Calvin D.	Thorpe, George W.	352	401	WD	23 ²⁰
--------------------	------------------------------	-------------------	-----	-----	----	------------------

City	G.M.D.	L.D.	L.L.	Dimensions	Acreage				
		21	978		Return	Deed	Plat	Comp.	Used

Subdivision	Block	Lot	Plat Book	Page
KELLOGG CREEK UTI		48	13	132

Brief Legal Description: _____



Property	MAP	BLOCK	PAR	SUB
Acquired From:	OLD: 2112A		264	
Acct. No.	NEW: 2111D		0410	Call No


21-12A		264
Map	Block	Parcel

Date	Grantor (From)	Grantee (To)	D.B.	Pg.	Type	W.D. Cons
9-18-91	Nancy A. Hogg, Loran D. & 21	Thomas E. Brown, Lou Ann T. &	1061	75	WD	75 ⁰⁰

City	G.M.D.	L.D.	L.L.	Dimensions	Acreage				
		21	918		Return	Deed	Plat	Comp.	Used

Subdivision	Block	Lot	Plat Bk.	Page
Kellogg Creek Unit II		41	13	132

Brief Legal Description



Name On Return:
 Name On Deed:

Photo Call No.


FD-1
 21-12A 264
 Map Block Parcel

Property Address: Property Acquired From:

Acquired By: Deed Will Approximate Date Acquired: Recorded Yes No D.B. Pg. Size: (Dim. or Ac.)

Bounded By: N. S. E. W.

Date	Grantor (From)	Grantee (To)	D.B.	Pg.	Type	W.D. Cons.
9-12-77	SIMPSON & HARDELL	TUCKER CONST. CO.	227	387	W.	5 ⁰⁰
2-15-78	TUCKER, V.O. Construction Co.	Clayton John S., Jr.	234	201	WD	37 ⁵⁰
2-31-85	Clayton John S. Jr.	Nancy H. Hogg Loran D. &	473	249	W	60 ⁵⁰
	City	G.M.D.	L.D.	L.L.	Dimensions	Acreage
			21	978		Return Deed Plat Comp. Used
	Subdivision	Block	Lot	Plat Book	Page	
	KELLOGG CREEK VII		41	13	132	
Brief Legal Description:						



Name On Return:	MAP	BLOCK	PAR	SUB	FD-1		
	OLD: 2112A		265		21-12A		265
Name On Deed:	NEW: 2111D		042		Map	Block	Parcel

Property Address: 1923 Daffodil Drive	Property Acquired From:			
Acquired By: Deed ___ Will ___	Approximate Date Acquired:	Recorded Yes ___ No ___	D.B. ___ Pg. ___	Size: (Dim. or Ac.)
Bounded By: N.	S.	E.	W.	

Date	Grantor (From)	Grantee (To)	D.B.	Pg.	Type	W.D. Cons.
4-20-81	Marchia J. Miller, Charles E.	B.S.W. Investors (over)	303	932	WD	870

City	G.M.D.	L.D.	L.L.	Dimensions	Acreage				
		21	978		Return	Deed	Plat	Comp.	Used
Subdivision					Block	Lot	Plat Book	Page	
Kelloug Creek U/I						42	13	132	

Brief Legal Description:

est.

Name On Return:

Photo	Call No.

FD-1

21-12A		265
Map	Block	Parcel

Name On Deed:

Property Address:

Property Acquired From:

Acquired By:	Deed Will	Approximate Date Acquired:	Recorded Yes No	D.B. Pg.	Size (Dim. or Ac.)
--------------	-----------	----------------------------	-----------------	----------	--------------------

Bounded By:	N.	S.	E.	W.
-------------	----	----	----	----

Date	Grantor (From)	Grantee (To)	D.B.	Pg.	Type	W.D. Cons.
11-29-77	SIMPSON & MARINE	TUCKER, V.O. CONST. CO.	229	889	W	10⁰⁰
3-16-78	Tucker, V.O. Construction Co.	Tipton, B.W.	235	539	WD	-0-
9/79	Tipton, B.W.	MILLER CHAS. E. MARCIA ^{2d}	270	915	WD	49 ⁹⁰

City	G.M.D.	L.D.	L.L.	Dimensions	Acreage				
		21	978		Return	Deed	Plat	Comp.	Used

Subdivision	Block	Lot	Plat Book	Page
KELLOGG CREEK U II		#2	13	132

Brief Legal Description:

M. Brantley Barrow

R. Travis Storey

Dennis L. Wolfarth

D/B/A - B. S. W. Investors


Name On Return:	MAP	BLOCK	PAR	SUB	FD-1		
Name On Deed:	OLD: 2112A	266		21-12A		266	
Property Address:	NEW: 2111D	6430	Call No.		Map	Block	Parcel
Property Address:	Property Acquired From:						
Acquired By:	Deed <input type="checkbox"/> Will <input type="checkbox"/>	Approximate Date Acquired:	Recorded Yes <input type="checkbox"/> No <input type="checkbox"/>	D.B. <input type="checkbox"/> Pg. <input type="checkbox"/>	Size: (Dim. or Ac.)		
Bounded By:	N.	S.	E.	W.			

Date	Grantor (From)	Grantee (To)	D.B.	Pg.	Type	W.D. Cons.
11-29-77	SIMPSON & HARDELL	TUCKER, V.O. CONST. CO.	229	889	W	10 ⁰⁰
6-27-78	Tucker, V.O. Construction Co.	Edde, William B.	241	567	WD	36 ⁹⁰

City	G.M.D.	L.D.	L.L.	Dimensions	Acreage				
					Return	Deed	Plat	Comp.	Used
		21	978						


Subdivision	Block	Lot	Plat Book	Page
KELLOGG CREEK U II		#3		

Brief Legal Description:



Name On Return:	MAP - BLOCK PAR - SUB OLD: 2112A	267	FD-1	
Name On Deed:	NEW: 2111D	044	21-12A	267
Property Address:	Property Acquired From:	Photo	Map	Block
Acquired By:	Deed <input type="checkbox"/> Will <input type="checkbox"/>	Approximate Date Acquired:	Recorded Yes <input type="checkbox"/> No <input type="checkbox"/>	D.B. <input type="checkbox"/> Pg. <input type="checkbox"/>
Bounded By:	N.	S.	E.	W.
Size: (Dim. or Ac.)				

Date	Grantor (From)	Grantee (To)	D.B.	Pg.	Type	W.D. Cons.					
2-24-78	SIMASON & HARWELL	Tucker, V.O. Construction Co.	234	581	WD	5 ⁰⁰					
5-26-78	Tucker, V.O. Construction Co.	Douthitt, James E. & Kay H.	239	735	WD	37 ⁹⁰					
5-16-88	Douthitt, Kay H.	Douthitt, James E.	715	366	DCD	15 ⁰⁰					
City		G.M.D.	L.D.	L.L.	Dimensions		Acreage				
			21	928			Return	Deed	Plat	Comp	Used
Subdivision							Block	Lot	Plat Book	Page	
KELLOGG CREEK VII								4	13	132	
Brief Legal Description:											



Property Acquire From:
Acct. No.

Photo	Call No
-------	---------


2111D		45
Map	Block	Parcel

Date	Grantor (From)	Grantee (To)	D.B.	Pg.	Type	W.D. Cons
12/20/01	ANGIE M. DILLS, KARL T.	MARY A. DILLS, KARL T.	500B	23	DC	-0-

City	G.M.D.	L.D.	L.L.	Dimensions	Acreage				
		21	978		Return	Deed	Plat	Comp.	Used

Subdivision	Block	Lot	Plat Bk.	Page
KELLOGG CREEK U.II		45	13	132

Brief Legal Description



Name On Return: MAP BLOCK PAR SUB
OLD: 2112A 268
 Name On Deed: NEW: 2111D 045 to Cont No

FD-1

21-12A		268
Map	Block	Parcel

Property Address: **1947 DaCladil Drive** Property Acquired From:


Acquired By:	Deed Will	Approximate Date Acquired:	Recorded Yes No	D.B. Pg.	Size: (Dim. or Ac.)
Bounded By:	N.	S.	E.	W.	

Date	Grantor (From)	Grantee (To)	D.B.	Pg.	Type	W.D. Cons.
10-82	McMichen William D.	Maureen A. England McMichen William D.	330	435	WD	-0-
3-28-85	Maureen A. England McMichen William D.	Pilgrim William A.	453	91	W	13 ⁵⁰
12-31-86	Pilgrim William A.	Mary A. Dills Karl T.	595	363	WD	15 ⁸⁰

City	G.M.D.	L.D.	L.L.	Dimensions	Acreage				
					Return	Deed	Plat	Comp	Used
		21	978						

Subdivision	Block	Lot	Plat Book	Page
Kellogg Creek WIT		45	13	132

Brief Legal Description:



Name On Return: _____
 Name On Deed: _____

Photo _____ Call No. _____

FD-1
 21-12A _____ 268
 Map Block Parcel

Property Address: _____ Property Acquired From: _____

Acquired By: Deed _____ Will _____ Approximate Date Acquired: _____ Recorded Yes _____ No _____ D.B. _____ Pg. _____ Size (Dim. or Ac.) _____


Bounded By: N. _____ S. _____ E. _____ W. _____

Date	Grantor (From)	Grantee (To)	D.B.	Pg.	Type	W.D. Cons.
7-1-78	SIMPSON & HARWELL	TUCKER, V.O. Construction Co.	245	118	W	500
2/79	TUCKER, V.O. CONST. Co.	McMICHEN, Wm. D. Somchit	256	741	W	4430
1982	McMichen, Somchit M	McMichen Wm. D.	323	384	QC	750

City	G.M.D.	L.D.	L.L.	Dimensions	Acreage				
		21	278		Return	Deed	Plat	Comp.	Used

Subdivision: KILLOGG CREEK VII Block: _____ Lot: 45 Plat Book: _____ Page: _____

Brief Legal Description: _____



MAP BLOCK PAR SUB

OLD: 2112A

269

NEW: 2111D

0465

2112A

269

Map

Block

Parcel

Property

Acquired From:

Acct. No.

Date	Grantor (From)	Grantee (To)	D.B.	Pg.	Type	W.D. Cons
4-23-84	Brzezinski, Lois W.	Brzezinski, Leroy J.	402	79	QC	—
4-23-84	Brzezinski, Leroy J.	Joseph Colbert, III Colbert, Joseph, Jr. & Cheryl J.	756	241	W	69 ⁰⁰
11-1-88	Colbert, Joseph, Jr.	Colbert, Joseph, III &	756	238	W	69 ⁰⁰
10-12-90	Colbert, Cheryl J.	Colbert, Joseph III	1045	199	QC	—
10/31/00		SLAVEN, DAVID AUSTIN	4348	84	W/D	105. ⁰⁰
3/16/02	SLAVEN, DAVID AUSTIN	COLBERT, JOSEPH JR.	5187	320	QC	—

City

G.M.D.

L.D.

L.L.

Dimensions

Acreage

Return

Deed

Plat

Comp.

Used

21 928

Subdivision

Block

Lot

Plat Bk.

Page

Kellogg Creek U. II


46

13

132

Brief Legal Description

rec. 12-5-88



Name On Return:

Photo	Call No.

FD-1

21-12A		269
Map	Block	Parcel

Name On Deed:

Property Address:

Property Acquired From:

Acquired By:	Deed ___ Will ___	Approximate Date Acquired:	Recorded Yes ___ No ___	D.B. ___ Pg. ___	Size: (Dim. or Ac.)
--------------	-------------------	----------------------------	-------------------------	------------------	---------------------

Bounded By:	N.	S.	E.	W.
-------------	----	----	----	----

Date	Grantor (From)	Grantee (To)	D.B.	Pg.	Type	W.D. Cons.
5-3-78	SIMPSON & HARWELL	TUCKER, U.O. Const. Co., Inc.	238	602	WD	5 ⁰⁰

10-16-78	TUCKER, U.O. Const. Co., Inc.	BRZEZINSKI, Leroy J.	248	580	WD	43 ⁵⁰
----------	-------------------------------	----------------------	-----	-----	----	------------------

1982	BRZEZINSKI, Leroy J.	BRZEZINSKI, Leroy J. + Lois W.	322	442	W	-
------	----------------------	--------------------------------	-----	-----	---	---

City	G.M.D.	L.D.	L.L.	Dimensions	Acreage				
					Return	Deed	Plat	Comp.	Used
		21	978						

Subdivision	Block	Lot	Plat Book	Page
KELLOGG CREEK U II		46		


Brief Legal Description:

1947
1948
1949
1950
1951
1952
1953
1954
1955
1956
1957
1958
1959
1960
1961
1962
1963
1964
1965
1966
1967
1968
1969
1970
1971
1972
1973
1974
1975
1976
1977
1978
1979
1980
1981
1982
1983
1984
1985
1986
1987
1988
1989
1990
1991
1992
1993
1994
1995
1996
1997
1998
1999
2000
2001
2002
2003
2004
2005
2006
2007
2008
2009
2010
2011
2012
2013
2014
2015
2016
2017
2018
2019
2020
2021
2022
2023
2024
2025

Property Acquired From:	MAP	BLOCK	PAR	SUB	21-12A	270
	OLD: 2112A	270	-	-		
Acct. No. 6331 Calc: ONEW: 12111D	Phc 47	Call No	Map	Block	Parcel	270

Date	Grantor (From)	Grantee (To)	D.B.	Pg.	Type	W.D. Cons
11-30-87	Arnett, James E. Estate Arnett, Linda I.	Elizabeth A. Howe, John R. &	684	345	WO	92 ¹⁰
5-10-91	Elizabeth A. Howe, John R. &	Epps, Clarence T.	999	113	WD	6 ⁰⁰
5-10-91	^{1/2 int.} Epps, Clarence T.	Epps, Susan P. ^{1/2 int.}	999	114	PCD	co

City	G.M.D.	L.D.	L.L.	Dimensions	Acreage				
		21	978		Return	Deed	Plat	Comp.	Used
Subdivision					Block	Lot	Plat Bk.	Page	
Kellogg Creek Unit II						47	13	132	
Brief Legal Description									



Name On Return:

Photo	Call No.

FD-1

21-12A		270
Map	Block	Parcel

Name On Deed:

Property Address:

Property Acquired From:

Acquired By:	Deed Will	Approximate Date Acquired:	Recorded Yes No	D.B. Pg.	Size (Dim. or Ac.)
--------------	-----------	----------------------------	-----------------	----------	--------------------


Bounded By:	N.	S.	E.	W.
-------------	----	----	----	----

Date	Grantor (From)	Grantee (To)	D.B.	Pg.	Type	W.D. Cons.
9-19-77	SIMPSON & HARWELL	TEDRICK ENTERPRISES ^{INC.}	227	640	W.	5 ⁰⁰
5-24-78	Tedrick Enterprises, Inc.	Arnett, Vonzeal H. & James E.	239	661	WD	37 ⁵⁰
1980	Arnett, Vonzeal H.	Arnett, James E.	283	688		—

City	G.M.D.	L.D.	L.L.	Dimensions	Acreage				
		21	928		Return	Deed	Plat	Comp.	Used

Subdivision	Block	Lot	Plat Book	Page
KELLOGG CREEK UNIT		#7	13	132

Brief Legal Description:




Name On Return:	MAP	BLOCK	PAR.	SUB.	FD-1	21-12A	271	271
	OLD: 2112A							
Name On Deed:						Map	Block	Parcel
	NEW: 2111D		048	Coll No.				
Property Address:					Property Acquired From:			
Acquired By:	Deed <input type="checkbox"/> Will <input type="checkbox"/>	Approximate Date Acquired:		Recorded Yes <input type="checkbox"/> No <input type="checkbox"/>	D.B. <input type="checkbox"/> Pg. <input type="checkbox"/>	Size: (Dim. or Ac.)		
Bounded By:	N.	S.	E.	W.				

Date	Grantor (From)	Grantee (To)	D.B.	Pg.	Type	W.D. Cons.
9-12-77	SIMPSON & HARNWELL	HICKS, JERRY J.	227	404	W.	10 ⁰⁰
11-17-77	HICKS, JERRY J.	WALL, KENNETH E.	229	265	W.	37 ³⁰

City	G.M.D.	L.D.	L.L.	Dimensions	Acreage				
		21	928		Return	Deed	Plat	Comp.	Used

Subdivision	Block	Lot	Plat Book	Page
KELLOGG CREEK VII		48	13	132

Brief Legal Description:



Name On Return:	MAP	BLOCK	PAR	SUB	FD-1	21-12A	272	272
	OLD: 2112A							
Name On Deed:	NEW: 2111D		049 ⁰⁰	Cal. 1's	Map	Block	Parcel	

Property Address:	Property Acquired From:
-------------------	-------------------------

Acquired By:	Deed Will	Approximate Date Acquired:	Recorded Yes No	D.B. Pg.	Size: (Dim. or Ac.)
--------------	-----------	----------------------------	-----------------	----------	---------------------


Bounded By:	N.	S.	E.	W.
-------------	----	----	----	----

Date	Grantor (From)	Grantee (To)	D.B.	Pg.	Type	W.D. Cons.
11-3-90	SIMPSON & HARWELL	Merritt, Bobby M.	294	830	W/D	1.30
9-82	Merritt, Bobby M.	Bowers, Steven P. & Linda C.	329	217	WD	5.00
8-27-96	Bowers, Steven P. & Linda C.	Pope, David J. & Linda J.	562	370	WD	67.90

City	G.M.D.	L.D.	L.L.	Dimensions	Acreage				
		21	978		Return	Deed	Plat	Comp.	Used

Subdivision	Block	Lot	Plat Book	Page
KELLOGG CREEK VII		49	13	132

Brief Legal Description:



Property	MAP	BLOCK	PAR	SUB
Acquired From:	OLD: 2112A	1	273	
Acct. No. 6375	NEW: 2111D		050	


21-12A		273
Map	Block	Parcel

Date	Grantor (From)	Grantee (To)	D.B.	Pg.	Type	W.D. Cons
8-29-86	Linda C. Powers, Steven P. &	Linda S. Pope Pope, DAVID J. &	562	370	WD	67 ⁹⁰ / ₂ lots

City	G.M.D.	L.D.	L.L.	Dimensions	Acreage				
		21	978		Return	Deed	Plat	Comp.	Used

Subdivision	Block	Lot	Plat Bk.	Page
Kellogg Creek U II		50	13	132

Brief Legal Description



Name On Return:

Name On Deed:

Photo	Call No.

FD-1

21-12A		273
Map	Block	Parcel


Property Address: *6375 Caladium Drive*

Property Acquired From:

Acquired By:	Deed <input type="checkbox"/> Will <input type="checkbox"/>	Approximate Date Acquired:	Recorded Yes <input type="checkbox"/> No <input type="checkbox"/>	D.B. <input type="checkbox"/> Pg. <input type="checkbox"/>	Size: (Dim. or Ac.)
--------------	---	----------------------------	---	--	---------------------

Bounded By:	N.	S.	E.	W.
-------------	----	----	----	----

Date	Grantor (From)	Grantee (To)	D.B.	Pg.	Type	W.D. Cons.
	<i>SIMPSON & HARWELL</i>					
<i>9-15-78</i>	<i>Tedrick Enterprises, Inc</i>	<i>Shella M. Merritt, Bobby M. Merritt</i>	<i>246</i>	<i>604</i>	<i>WD</i>	<i>42.00</i>
<i>9-82</i>	<i>Merritt, Bobby M. Sheila</i>	<i>Bowers, Steven P. Linda P.</i>	<i>329</i>	<i>295</i>	<i>WD</i>	<i>25.00</i>
	City	G.M.D.	L.D.	L.L.	Dimensions	Acreage
			<i>21</i>	<i>978</i>		Return Deed Plat Comp Used
	Subdivision	Block	Lot	Plat Book	Page	
	<i>KELLOGG CREEK VII</i>		<i>50</i>	<i>13</i>	<i>132</i>	
Brief Legal Description:						



1950-1-11

1950


Name On Return:	MAP. BLOCK PAR. SUB.	FD-1		
	OLD: 2112A	274	21-12A	274
Name On Deed:	NEW: 2111D	Pos.	Cell. No.	Map Block Parcel
	Property Address:	Property Acquired From:		
Acquired By:	Deed <input type="checkbox"/> Will <input type="checkbox"/>	Approximate Date Acquired:	Recorded Yes <input type="checkbox"/> No <input type="checkbox"/>	D.B. <input type="checkbox"/> Pg. <input type="checkbox"/> Size: (Dim. or Ac.)
Bounded By:	N.	S.	E.	W.

Date	Grantor (From)	Grantee (To)	D.B.	Pg.	Type	W.D. Cons.
1/22/77	SIMPSON & HARWELL	Hicks, Jerry J.	230	494	W	5 ⁰⁰
2-17-78	Hicks, Jerry J.	Golgan, Joseph J.	234	358	WD	38 ³⁰
6-2-92	Golgan, Joseph J.	Golgan, Matthew J. Manson T.	1217	343	WD	70 ⁰⁰

City	S.M.D.	L.D.	L.E.	Dimensions	Acreage				
					Return	Deed	Plat	Comp.	Used
		21	978						


Subdivision	Block	Lot	Plat Book	Page
KELLOGG CREEK UT		51		

Brief Legal Description:



Name On Return:	MAP	BLOCK	PAR	SUB			
	OLD: 2112A		275		21-12A	275	
Name On Deed:	NEW: 2111D		052	Call No.	Map	Block	Parcel
Property Address:	Property Acquired From:						
Acquired By:	Deed <input type="checkbox"/> Will <input type="checkbox"/>	Approximate Date Acquired:	Recorded Yes <input type="checkbox"/> No <input type="checkbox"/>	D.B. <input type="checkbox"/> Pg. <input type="checkbox"/>	Size: (Dim. or Ac.)		
Bounded By:	N.	S.	E.	W.			

Date	Grantor (From)			Grantee (To)		D.B.	Pg.	Type	W.D. Cons.	
12-10-82	HOLLOWAY, Huey			Holmes, Denton		335	296	WD	8 ⁰⁰	
6-30-83	Holmes, Denton			Shatterly, Karen Anne		358	1	WD	55 ⁹⁰	
10-3-89	Shatterly, Karen Anne			Rutledge Douglas		823	653	WD	9 ¹⁰	
	City	G.M.D.	L.D.	L.L.	Dimensions	Acreage				
			21	905		Return	Deed	Plat	Comp.	Used
	Subdivision					Block	Lot	Plat Book	Page	
	Allatona Pass						1	21	23	
Brief Legal Description:										



MAP BLOCK PAR SUB

Name On Return:	OLD: 2112A	276		31-12A		276
Name On Deed:	NEW: 2111D	053,	Call No	Map	Block	Parcel

Property Address:	Property Acquired From:
-------------------	-------------------------

Acquired By:	Deed Will	Approximate Date Acquired:	Recorded Yes ___ No ___	D.B. ___ Pg. ___	Size: (Dim. or Ac.)
--------------	-----------	----------------------------	-------------------------	------------------	---------------------


Bounded By:	N.	S.	E.	W.
-------------	----	----	----	----


Date	Grantor (From)	Grantee (To)	D.B.	Pg.	Type	W.D. Cons.
9-27-82	Holloway, Huey	H.A. Chorley Martin Bennon	329	952	WD	8 ⁰⁰
5-17-83	Martin, Bennon	Linda K. Little, Dana C.	352	112	WD	54 ⁹⁰

City	G.M.D.	L.D.	L.L.	Dimensions	Acreage				
		21	905		Return	Deed	Plat	Comp.	Used

Subdivision	Block	Lot	Plat Book	Page
Allatona Pass		2	21	23

Brief Legal Description:





Name On Return:	MAP BLOCK OLD: 2112A	PAR SUB 277	21-12A		277
Name On Deed:	NEW: 2111D	054	Map	Block	Parcel

Property Address:	1542 Cumberland Trail				Property Acquired From:
Acquired By:	Deed <input type="checkbox"/> Will <input type="checkbox"/>	Approximate Date Acquired:	Recorded Yes <input type="checkbox"/> No <input type="checkbox"/>	D.B. <input type="checkbox"/> Pg. <input type="checkbox"/>	Size: (Dim. or Ac.)
Bounded By:	N.	S.	E.	W.	

Date	Grantor (From)	Grantee (To)	D.B.	Pg.	Type	W.D.Cons.
9-21-82	Holloway, Huey	Fowler Michael	330	79	WD	800
9-2-92		Virginia B.	337	204	DC	
6-30-83	Fowler, Michael	Manning, Jeffrey H.	357	253	WI	4890
9-2-92	Virginia B.	Virginia B. Joint Ten. of	1287	204	DC	5
	Manning, Jeffrey H.	Manning, Jeffrey H.				

City	G.M.D.	L.D.	L.L.	Dimensions	Acreage				
		21	905		Return	Deed	Plat	Comp.	Used

Subdivision	Block	Lot	Plat Book	Page
Albatross Pass		3	21	23

Brief Legal Description:

1954
1955
1956
1957
1958
1959
1960
1961
1962
1963
1964
1965
1966
1967
1968
1969
1970
1971
1972
1973
1974
1975
1976
1977
1978
1979
1980
1981
1982
1983
1984
1985
1986
1987
1988
1989
1990
1991
1992
1993
1994
1995
1996
1997
1998
1999
2000
2001
2002
2003
2004
2005
2006
2007
2008
2009
2010
2011
2012
2013
2014
2015
2016
2017
2018
2019
2020
2021
2022
2023
2024
2025

MAP BLOCK PAR SUB

Property Acquired From:	OLD: 2112A	278	
Acct. No. 1554	NEW: 2111D	pl055	Call No

Trace

21-12A		278
Map	Block	Parcel

Date	Grantor (From)	Grantee (To)	D.B.	Pg.	Type	W.D. Cons
3-4-88	Cleo DAVIS Barnes Barnes, Jack B & i	Rebecca J. Bruder-Holt Holt William L. & i	Holt 697	434	int. & (over) WD	64 ⁰⁰
6-25-90	Bruder, George A.	Trustee of the George A. Bruder Estate Brock Rhonda Janet -	878	559	PCD	0
7-20-90	Bruder Pauline Estate	James R. Robertson & Marilyn J. Robertson Robertson, George M. Lori D Robertson	885	307	ED	-
7-20-90	Rhonda Bail Brock Bruder-Holt & Holt William L. & Rebecca J.	(over) Etal Robertson, George M.	885	300	WD	69 ⁹⁰

City	G.M.D.	L.D.	L.L.	Dimensions	Acreage				
		21	905		Return	Deed	Plat	Comp.	Used
Subdivision					Block	Lot	Plat	Bk.	Page
Allatoona Pass						4	21		23
Brief Legal Description									

697/434

3-14-88 Holt, William L. $\frac{2}{3}$
Rebecca J. Bruder - Holt $\frac{1}{3}$ int.

Bruder, George A., Sr. $\frac{2}{3}$
Pauline Bruder $\frac{1}{3}$ int.

1988 Holt, William L. $\frac{2}{3}$

Rebecca J Bruder - Holt $\frac{1}{3}$ int.

6-25-90 Bruder, Pauline $\frac{1}{3}$ int.

878/554 Brock, Rhonda Janet - Trustee of

The George A. Bruder Estate $\frac{1}{3}$ int.

1-20-90

Book 885 page 300 F Rom

Holt, William L. $\frac{2}{3}$ Rebecca J. Bruder - Holt

$\frac{1}{3}$ Rhonda Gail Brock as Trustee of

The George A. Bruder Estate

Book 885 page 301

Larry J. Bruder, Executor of

Pauline Bruder

to

Robertson, George M. $\frac{2}{3}$ Lori D. Robertson

Robertson, James A. $\frac{1}{3}$
Robertson, Marilyn J. Robertson.

Name On Return:

Photo	Call No.

21-12A		278
Map	Block	Parcel

Name On Deed:

Property Address:

Property Acquired From:

Acquired By:	Deed <input type="checkbox"/> Will <input type="checkbox"/>	Approximate Date Acquired:	Recorded Yes <input type="checkbox"/> No <input type="checkbox"/>	D.B. <input type="checkbox"/> Pg. <input type="checkbox"/>	Size: (Dim. or Ac.)
--------------	---	----------------------------	---	--	---------------------


Bounded By:	N.	S.	E.	W.
-------------	----	----	----	----

Date	Grantor (From)	Grantee (To)	D.B.	Pg.	Type	W.D. Cons.
10-5-82	Holloway, Huey	Merritt, Marion	330	890	WD	8 ⁰⁰
3-11-83	Merritt, Marion	Barnes Jack B.	343	645	WD	55 ⁹⁰
3-11-83	Barnes, Jack B. ^{1/2 int.}	Barnes Cleo Davis ^{1/2 int.}	343	646	WD	-0-

City	G.M.D.	L.D.	L.L.	Dimensions	Acreage				
		21	905		Return	Deed	Plat	Comp.	Used

Subdivision	Block	Lot	Plat Book	Page
Allatona Pass		7	21	23

Brief Legal Description:



MAP BLOCK PAR SUB

OLD: 2112A 279

NEW: 2111D ph056 Call No


Property Acquired From:
 Acct. No. 1566

Cumberland Trava

2112A		279
Map	Block	Parcel

Date	Grantor (From)	Grantee (To)	D.B.	Pg.	Type	W.D. Cons
5-14-84	Thomas Martin S.	Dalyene M. Spencer, Jeffrey L.	400	586	W	2-50
7-29-86	Dalyene M. Bailey Spencer	Dalyene M. Spencer, Jeffrey L.	561	634	WD	0
5/15/92	Spencer, Jeffrey M.	Dalyene Spencer, Jeffrey L.	1267	196	W.D.	0

City	G.M.D.	L.D.	L.L.	Dimensions	Acreage			
					Return	Deed	Plat	Comp.
Subdivision					Block	Lot	Plat Bk.	Page
Allatoona Pass						5	21	23
Brief Legal Description								



Name On Return:

Photo Call No.

21-12A 279
Map Block Parcel

Name On Deed:

Property Address:

Property Acquired From:

Acquired By: Deed Will Approximate Date Acquired: Recorded Yes No D.B. Pg. Size: (Dim. or Ac.)

Bounded By: N. S. E. W.


rec. 5-29-84

Date	Grantor (From)	Grantee (To)	D.B.	Pg.	Type	W.D. Cons.
9-21-83	Hougary, Huey	William R. Morris Builder Swann, Gary &	330	533	WD	8 ⁰⁰
3-11-83	William R. Morris Swann, Gary &	Cheryl F. Thomas, Martin S. &	344	344	WD	55 ⁹⁰
12-20-83	Thomas, Cheryl F.	Thomas Martin Stephen	400	585	QC	—

City	G.M.D.	L.D.	L.L.	Dimensions	Acreage				
		21	905		Return	Deed	Plat	Comp.	Used

Subdivision	Block	Lot	Plat Book	Page
Allatona Pass		5	21	23

Brief Legal Description:



MAP BLOCK PAR SUB

Name On Return:	OLD: 2112A	280	
Name On Deed:	NEW: 2111D	057	

21-12A		280
Map	Block	Parcel


Property Address:		Property Acquired From:			
Acquired By:	Deed Will	Approximate Date Acquired:	Recorded Yes No	D.B. Pg.	Size: (Dim. or Ac.)
Bounded By:	N.	S.	E.	W.	

Date	Grantor (From)	Grantee (To)	D.B.	Pg.	Type	W.D. Cons.
9-27-82	Housway, Huey	H.A. Ghorley Martin Bennon & Beatrice	329	955	WD	8 ⁰⁰
1-17-83	Martin, Bennon & H.A. Ghorley	Maynard, William M.	339	572	WD	54 ⁰⁰

City	G.M.D.	L.D.	L.L.	Dimensions	Acreage				
		21	905		Return	Deed	Plat	Comp.	Used

Subdivision	Block	Lot	Plat Book	Page
Astoria Pass		6	21	23

Brief Legal Description:



MAP BLOCK PAR SUB

Property Acquired From: **OLD: 2112A**
 Acct. No. **NEW: 2111D**

281
058 Call No

2112A **281**
 Map Block Parcel

Date	Grantor (From)	Grantee (To)	D.B.	Pg.	Type	W.D. Cons
3-13-85	Lawanda Marie Bector Allan, Frederick &	Julian Dillon Barber, Donald A. & Mary Jean	447	12	W	7 10

City	G.M.D.	L.D.	L.L.	Dimensions	Acreage			
					Return	Deed	Plat Comp.	Used

Subdivision	Block	Lot	Plat Bk.	Page
<i>Allatoona Pass</i>		7	21	23

Brief Legal Description



Name On Return:

Name On Deed:

Photo	Call No.

21-12A		281
Map	Block	Parcel

Property Address:

Property Acquired From:

Acquired By:	Deed <input type="checkbox"/> Will <input type="checkbox"/>	Approximate Date Acquired:	Recorded Yes <input type="checkbox"/> No <input type="checkbox"/>	D.B. <input type="checkbox"/> Pg. <input type="checkbox"/>	Size: (Dim. or Ac.)
--------------	---	----------------------------	---	--	---------------------


Bounded By:	N.	S.	E.	W.
-------------	----	----	----	----

Date	Grantor (From)	Grantee (To)	D.B.	Pg.	Type	W.D. Cons.
10-5-82	Holloway, Huey		330	808	WD	8 ⁰⁰
2-17-83	Holloway, Huey	Becton, Frederick Allan	345	491	WD	54 ⁹⁰
2-17-83	^{1/2 int.} Becton, Frederick Allan	^{1/2 int.} Becton, Lawrence Ranae	345	498	WD	-0-

City	G.M.D.	L.D.	L.L.	Dimensions	Acreage				
					Return	Deed	Plat	Comp.	Used
		21	905						

Subdivision	Block	Lot	Plat Book	Page
<i>J. Watson Pass</i>		7	21	23

Brief Legal Description:




MAP	BLOCK	PAR	SUB
OLD: 2112A		282	
NEW: 2111D		059	Call No

Property	OLD: 2112A
Acquired From:	
Acct. No.	NEW: 2111D

21-12A		282
Map	Block	Parcel

Date	Grantor (From)	Grantee (To)	D.B.	Pg.	Type	W.D.	Cons
5-21-87	Nash, Melvin S	Nash, Melvin S, Trustee	646	6	EDF	-	0
7-15-88	Nash, Melvin S, Trustee	Security Fidelity Mortgage	725	104	QCO Cov. Int.	-	0
1-30-89	Meritor mortgage Corp East Morse, Steven D, Corp. East	Meritor mortgage Corp East Veterans Affairs	771	63	DUP	-	0
1-30-89	Meritor Mortgage Veterans Affairs	Administrator of Barbara G. Tift	771	65	WD	-	0
6-20-89	Administrator of	Tift, Dwight W. &	800	320	WD	-	0
City		G.M.D.	L.D.	L.L.	Dimensions	Acreage	
						Return	Deed
			21	905			Plat
							Comp.
							Used
Subdivision			Block	Lot	Plat Bk.	Page	
Allatoona Pass				8	21	23	
Brief Legal Description							



Name On Return:

Photo Call No.

21-12A 282
Map Block Parcel

Name On Deed:

Property Address:

Property Acquired From:

Acquired Deed ___ Approximate Recorded Size:
By: Will ___ Date Acquired: Yes ___ No ___ D.B. ___ Pg. ___ (Dim. or Ac.)

Bounded By: N. S. E. W.


Rec'd 7-24-87

Date	Grantor (From)	Grantee (To)	D.B.	Pg.	Type	W.D. Cons.
6-3-83	Holloway, Huey	H & H Construction	356	58	WD	8 ⁰⁰
9-28-83	H & H Construction	Morse, Steven D.	368	375	WD	60 ⁷⁰
11-30-86	Morse, Steven D.	Nash, Melvin S.	646	3	WD	3 ⁵⁰

City	G.M.D.	L.D.	L.L.	Dimensions	Acreage				
		21	905		Return	Deed	Plat	Comp.	Used

Subdivision	Block	Lot	Plat Book	Page
Allston Pass		8	21	23

Brief Legal Description:



Name On Return:	MAP BLOCK PAR SUB OLD: 2112A	283			
Name On Deed:	NEW: 2111D	060 to	Call No.	21-12A	283
Property Address:			Property Acquired From:		
Acquired By:	Deed <input type="checkbox"/> Will <input type="checkbox"/>	Approximate Date Acquired:	Recorded Yes <input type="checkbox"/> No <input type="checkbox"/>	D.B. <input type="checkbox"/> Pg. <input type="checkbox"/>	Size: (Dim. or Ac.)
Bounded By:	N.	S.	E.	W.	

Date	Grantor (From)	Grantee (To)	D.B.	Pg.	Type	W.D. Cons.
10-5-82	Holloway, Huey		330	768	WD	8 ⁰⁰
3-23-83	Holloway, Huey	Rigdon, Burton Dennis	346	202	WD	55-50
6-20-88	Rigdon, Burton Dennis	Edwards, ^{Therese M.} James T. &	720	97	WD	11 ⁰⁰

City	G.M.D.	L.D.	L.L.	Dimensions	Acreage					
					Return	Deed	Plat	Comp.	Used	
		21	905							
Subdivision				Block	Lot	Plat Book	Page			
Adelona Pass					9	21	23			
Brief Legal Description:										

Name On Return:		MAP OLD: 2112A	BLOCK	PAR 284	SUB	21-12A		284	
Name On Deed:		NEW: 2111D	061 to		Cal. No		Map	Block	Parcel
Property Address: 1026 Cumberland Trace					Property Acquired From:				
Acquired By:	Deed <input type="checkbox"/> Will <input type="checkbox"/>	Approximate Date Acquired:	Recorded Yes <input type="checkbox"/> No <input type="checkbox"/>	D.B. <input type="checkbox"/>	Pg. <input type="checkbox"/>	Size: (Dim. or Ac.)			
Bounded By:	N.	S.	E.	W.					

Date	Grantor (From)	Grantee (To)	D.B.	Pg.	Type	W.D.	Cons.	
11-9-82	Holloway, Huey		333	143	WD	8	00	
2-25-83	Holloway Huey	Carolyn Detrio Phillip A. &	342	287	WD	54	90	
6-28-91	Carolyn Detrio, Phillip A. &	Sharon S Broadwater, Gary L. &	1023	305	WD	74	50	
City		G.M.D.	L.D.	L.L.	Dimensions		Acreage	
			21	905	Return	Deed	Plat	Comp. Used
Subdivision					Block	Lot	Plat Book	Page
R. Matson Pass						10	21	23
Brief Legal Description:								



Name On Return:	MAP	BLOCK	PAR	SUB	21-12A	285	285
	OLD: 2112A						
Name On Deed:	NEW: 2111D		0620	C. 180			
					Map	Block	Parcel

Property Address:			Property Acquired From:				
Acquired By:	Deed <input type="checkbox"/> Will <input type="checkbox"/>	Approximate Date Acquired:	Recorded Yes <input type="checkbox"/> No <input type="checkbox"/>	D.B. <input type="checkbox"/>	Pg. <input type="checkbox"/>	Size: (Dim. or Ac.)	
Bounded By:	N.	S.	E.	W.			

Date	Grantor (From)	Grantee (To)	D.B.	Pg.	Type	W.D. Cons.
2-4-83	Holloway, Huey		340	524	WD	-0
2-4-83	Holloway, Huey	Welch, ^{Mary} James Clinton	340	660	WD	5340

City	G.M.D.	L.D.	L.L.	Dimensions	Acreage					
		21	905		Return	Deed	Plat	Comp.	Used	
Subdivision					Block	Lot	Plat Book	Page		
Additona Lane						11				

Brief Legal Description:

1972

1973

1974

1975

1976

1977

1978

1979

1980

1981

1982

1983

1984

1985

1986

1987

1988

1989

1990

1991

1992

1993

1994

1995

1996

1997

1998

1999

2000

2001

2002

2003

2004

2005

2006

2007

2008

2009

2010

2011

2012

2013

2014

Name On Return:	MAP BLOCK PAR SUB OLD: 2112A	286		21-12A		286
Name On Deed:	NEW: 2111D	063	Co. No	Map	Block	Parcel
Property Address:	Property Acquired From:					
Acquired By:	Deed <input type="checkbox"/> Will <input type="checkbox"/>	Approximate Date Acquired:	Recorded Yes <input type="checkbox"/> No <input type="checkbox"/>	D.B. <input type="checkbox"/> Pg. <input type="checkbox"/>	Size: (Dim. or Ac.)	
Bounded By:	N.	S.	E.	W.		

Date	Grantor (From)	Grantee (To)	D.B.	Pg.	Type	W.D. Cons.				
11-15-82	HOLLOWAY, AVEY Gary Swann	Morris, William R. & Muriel	333	523	WD	8 ⁰⁰				
3-2-83	Morris, William R. &	Cecelski, Henry T. &	343	218	WD	53 ⁷⁰				
City		G.M.D.	L.D.	L.L.	Dimensions	Acreage				
			21	905		Return	Deed	Plat	Comp.	Used
Subdivision						Block	Lot	Plat Book	Page	
Allston Pass							12	21	23	
Brief Legal Description:										

100-100000-100000

100-100000-100000

100-100000-100000

100-100000-100000

100-100000-100000

100-100000-100000

100-100000-100000

100-100000-100000

100-100000-100000

100-100000-100000

100-100000-100000

100-100000-100000

100-100000-100000

100-100000-100000

100-100000-100000

100-100000-100000

100-100000-100000

100-100000-100000

100-100000-100000

MAP BLOCK PAR SUB

Name On Return:	OLD: 2112A	287		21-12A		287
Name On Deed:	NEW: 2111D	064	Cor. No.	Map	Block	Parcel


Property Address:			Property Acquired From:			
Acquired By:	Deed <input type="checkbox"/> Will <input type="checkbox"/>	Approximate Date Acquired:	Recorded Yes <input type="checkbox"/> No <input type="checkbox"/>	D.B. <input type="checkbox"/> Pg. <input type="checkbox"/>	Size: (Dim. or Ac.)	
Bounded By:	N.	S.	E.	W.		

Date	Grantor (From)	Grantee (To)	D.B.	Pg.	Type	W.D. Cons.
9-21-82	Holloway, Huey	Hodge, Paul	329	189	WD	8 ⁰⁰
2-8-83	Hodge, Paul	Cathy D. Wadford, Bernice W.	312	201	WD	57 ⁰⁰

City	G.M.D.	L.D.	L.L.	Dimensions	Acreage				
					Return	Deed	Plat	Comp.	Used
		21	905						

Subdivision	Block	Lot	Plat Book	Page
Albatross Lane		13	21	23

Brief Legal Description:



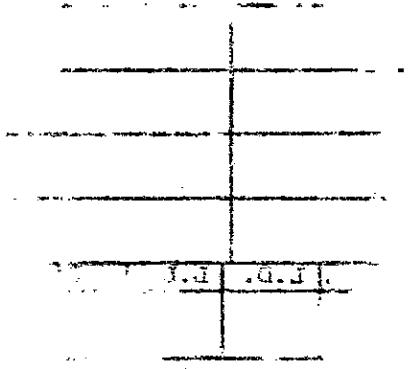
Property Acquired From: Acct. No. <i>1656</i>	MAP BLOCK PAR SUB OLD: 2112A NEW: <i>2111D Trace</i>	288 Ph 065	21-12A Map	288 Block	288 Parcel
--	--	---------------	---------------	--------------	---------------

Date	Grantor (From)	Grantee (To)	D.B.	Pg.	Type	W.D. Cons
<i>12-3-91</i>	<i>Repeal Bailey, Burrell H. &</i>	<i>Colonial Mortgage Co</i>	<i>1122</i>	<i>174</i>	<i>Dup</i>	<i>5</i>
<i>12-3-91</i>	<i>Colonial Mortgage Co.</i>	<i>Secretary of Veterans Affairs</i>	<i>1122</i>	<i>177</i>	<i>WD</i>	<i>5</i>
<i>7/17/92</i>	<i>SECT'Y OF VA</i>	<i>DOBBS, RICKY T. & MELISSA D.</i>	<i>1252</i>	<i>237</i>	<i>Ind.</i>	<i>88:10</i>

City	G.M.D.	L.D.	L.L.	Dimensions	Acreage				
		<i>21</i>	<i>905</i>		Return	Deed	Plat	Comp.	Used

Subdivision	Block	Lot	Plat Bk.	Page
<i>Allatoona Pass</i>		<i>14</i>	<i>21</i>	<i>23</i>

Brief Legal Description



L.I.D.

Name On Return:

Name On Deed:

Photo	Call No.

21-12A		288
Map	Block	Parcel

Property Address:

Property Acquired From:

Acquired By:	Deed <input type="checkbox"/> Will <input type="checkbox"/>	Approximate Date Acquired:	Recorded Yes <input type="checkbox"/> No <input type="checkbox"/>	D.B. <input type="checkbox"/> Pg. <input type="checkbox"/>	Size: (Dim. or Ac.)
--------------	---	----------------------------	---	--	---------------------


Bounded By:	N.	S.	E.	W.
-------------	----	----	----	----

Date	Grantor (From)	Grantee (To)	D.B.	Pg.	Type	W.D. Cons.
3-9-83	HOLLOWAY, Huey	H. & H. Construction	343	623	WD	900
4-21-83	H. & H. Construction	Smith, James Kenneth	348	272	WD	6350
3-28-86	Smith, James Kenneth	Renee Bailey, Burrel H. &	520	409	W	6400

City	G.M.D.	L.D.	L.L.	Dimensions	Acreage				
		21	905		Return	Deed	Plat	Comp.	Used

Subdivision	Block	Lot	Plat Book	Page
Astoria Pass		14	21	23

Brief Legal Description:



MAP BLOCK PAR SUB

Name On Return: OLD: 2112A
 Name On Deed: NEW: 2111D

289
 066 to 066 to

21-12A		289
Map	Block	Parcel

Property Address: _____ Property Acquired From: _____

Acquired By: Deed Will Approximate Date Acquired: _____ Recorded Yes No D.B. _____ Pg. _____ Size: (Dim. or Ac.) _____


Bounded By: N. _____ S. _____ E. _____ W. _____

Date	Grantor (From)	Grantee (To)	D.B.	Pg.	Type	W.D. Cons.
9-21-82	HOLLOWAY, HUEY	Paul Hedge & Jerry Holmes H. & H. Construction Co.	329	711	WD	8 ⁰⁰
5-27-83	H. & H. Construction Co. Wanda	Mattingly Gary & Wanda	353	515	WD	55 ⁹⁰
10-28-88	Mattingly Gary & Wanda	Burden, Richard S.	751 751	34 35	PCD WD	70⁰⁰ 70

City	G.M.D.	L.D.	L.L.	Dimensions	Acreage				
		21	905		Return	Deed	Plat	Comp.	Used

Subdivision	Block	Lot	Plat Book	Page
Albatross Pass		15	21	23

Brief Legal Description: _____




Property
Acquired From:
Acct. No.

MAP BLOCK PAR SUB
 OLD: 2112A
 NEW: 2111D
 290
 0670 Call No

2112A
 290
 Map Block Parcel

Date	Grantor (From)	Grantee (To)	D.B.	Pg.	Type	W.D. Cons
2-14-85	Hroncich, John P.	Hroncich Robin A.	442	97	W	—
2-14-85	Hroncich, Robin A.	Julian Dillon Barber, Donald A. Mary Jean	442	98	W	1070

City	G.M.D.	L.D.	L.L.	Dimensions	Acreage				
					Return	Deed	Plat	Comp.	Used
		21	904 968						
Subdivision					Block	Lot	Plat Bk.	Page	
Allatoona Pass						16	21	23	
Brief Legal Description									



Name On Return:

Name On Deed:

Photo	Call No.

21-12A		298
Map	Block	Parcel

Property Address:

Property Acquired From:

Acquired By:	Deed <input type="checkbox"/> Will <input type="checkbox"/>	Approximate Date Acquired:	Recorded Yes <input type="checkbox"/> No <input type="checkbox"/>	D.B. <input type="checkbox"/> Pg. <input type="checkbox"/>	Size: (Dim. or Ac.)
--------------	---	----------------------------	---	--	---------------------


Bounded By:	N.	S.	E.	W.
-------------	----	----	----	----


Date	Grantor (From)	Grantee (To)	D.B.	Pg.	Type	W.D. Cons.
10-5-82	Housway, Huey	Hillhouse, Ronald & Bennon martin	331	124	WD	8 ⁰⁰
2-1-83	Hillhouse, Ronald & Bennon martin	Hroncich, John P.	340	318	WD	53 ⁹⁰
2-1-83	Hroncich, John P. ^{1/2 int}	Hroncich, Robin A. ^{1/2 int}	340	319	WD	0-

City	G.M.D.	L.D.	L.L.	Dimensions	Acreage				
		21	904 968		Return	Deed	Plat	Comp.	Used

Subdivision	Block	Lot	Plat Book	Page
Albatross Pass		16	21	23

Brief Legal Description:





Name On Return:

Name On Deed:

Photo	Call No.

21-12A		291
Map	Block	Parcel

Property Address:

Property Acquired From:

Acquired By:	Deed <input type="checkbox"/> Will <input type="checkbox"/>	Approximate Date Acquired:	Recorded Yes <input type="checkbox"/> No <input type="checkbox"/>	D.B. <input type="checkbox"/> Pg. <input type="checkbox"/>	Size: (Dim. or Ac.)
--------------	---	----------------------------	---	--	---------------------


Bounded By:	N.	S.	E.	W.
-------------	----	----	----	----

Date	Grantor (From)	Grantee (To)	D.B.	Pg.	Type	W.D. Cons.
10-3-82	Holloway, Huey	Bannon Martin Hillhouse Ronald i	331	121	WD	8 ⁰⁰
5-17-83	Bannon Martin Hillhouse Ronald i	Lani D. Nolan, Michael A. i	352	106	WD	55 ⁹⁰
2-288	Nolan, Michael A. i Lani D.	New York Guardian Mortgage	722	43	DWP	0

City	G.M.D.	L.D.	L.L.	Dimensions	Acreage				
		21	968		Return	Deed	Plat	Comp.	Used

Subdivision	Block	Lot	Plat Book	Page
Allatona Pass		17	21	23

Brief Legal Description:



Name On Return:	MAP BLOCK PAR SUB OLD: 2112A	292	
Name On Deed:	NEW: 2111D	069	Cell No
		21-12A	292
		Map	Block Parcel


Property Address:	Property Acquired From:				
Acquired By:	Deed <input type="checkbox"/> Will <input type="checkbox"/>	Approximate Date Acquired:	Recorded Yes <input type="checkbox"/> No <input type="checkbox"/>	D.B. <input type="checkbox"/> Pg. <input type="checkbox"/>	Size: (Dim. or Ac.)
Bounded By:	N.	S.	E.	W.	

Date	Grantor (From)	Grantee (To)	D.B.	Pg.	Type	W.D. Cons.
12-23-82	HOLLOWAY, Huey	Johnny Burton Williams, Roger E.	336	448	WD	8 ⁰⁰
4-35-83	Johnny Burton Williams, Roger E.	Carey Anita Stage, Daniel Keith	349	186	WD	57 ²⁰
12-14-85	Carey Anita Stage, Daniel Keith	Mary Jean Barber; Judith Dillon Barber, Donald A. E.	500	454	WD	10 ³⁰

City	G.M.D.	L.D.	L.L.	Dimensions	Acreage				
		21	968		Return	Deed	Plat	Comp.	Used

Subdivision	Block	Lot	Plat Book	Page
<i>Allatona Pass</i>		18	21	23

Brief Legal Description:




Property	MAP BLOCK PAR SUB		
Acquired From:	OLD: 2112A	293	
Acct. No.	NEW: 2111D	07000	Call No

21-12A		293
Map	Block	Parcel

Date	Grantor (From)	Grantee (To)	D.B.	Pg.	Type	W.D.Cons
9-6-90	Kousnetz Donald ^{Estate}	Kousnetz Gary	924	124	ASF1	05
9/90	KOUSNETZ GARY Trustees for GR of KJK Living Trust	KOUSNETZ GARY & KAREN J.	924	129	Q0	00
3/31/99	Kousnets, Gary & Karen J.	Fuller, Louis Glen	3584	348	Trustees Deed	80.60

City	G.M.D.	L.D.	L.L.	Dimensions	Acreage				
					Return	Deed	Plat	Comp.	Used
		21	968						
Subdivision					Block	Lot	Plat Bk.	Page	
ALLATOONA PASS						19	21	23	
Brief Legal Description									



Name On Return:
 Name On Deed:

Photo Call No.

21-12A 293
 Map Block Parcel

Property Address: 1704 Cumberland Trace Property Acquired From:

Acquired Deed ___ Approximate Recorded
 By: Will ___ Date Acquired: Yes ___ No ___ D.B. ___ Pg. ___ Size: (Dim. or Ac.)

Bounded By: N. S. E. W.

Date	Grantor (From)	Grantee (To)	D.B.	Pg.	Type	W.D. Cons.
10-14-82	HOLLOWAY, Huey	McLaughlin, Tom	331	214	WD	8 ⁰⁰
6/83	McLAUGHLIN, Tom	KUZNETSOV, DONALD J.	353	475	W	53 ⁹⁰
4-87	KUZNETSON, DONALD J.	KUZNETSON, DONALD J. EICHLER, MATHEW E.	658	192	QCD	-0-
			618	576	Qe	-0-

City	G.M.D.	L.D.	L.L.	Dimensions	Acreage				
					Return	Deed	Plat	Comp.	Used
		21	968						

Subdivision	Block	Lot	Plat Book	Page
Astoria Pass		19	21	23

Brief Legal Description:



Property
Acquired From:
Acct. No.

MAP BLOCK PAR SUB
OLD: 2112A

294

NEW: 2111D

0.71 to

Call No

Map

Block

Parcel

21-12A


294

Date	Grantor (From)	Grantee (To)	D.B.	Pg.	Type	W.D.Cons
6-19-90	Hill, Sharon B. ^{1/2 int.}	Hill, George R., Jr. ^{1/2 int.}	880	49	PCD	5

City	G.M.D.	L.D.	L.L.	Dimensions	Acreage				
					Return	Deed	Plat	Comp.	Used
		21	968						

Subdivision	Block	Lot	Plat	Bk.	Page
Allatoona Pass		20	21		23

Brief Legal Description



Name On Return:

Photo Call No.

21-12A 294
Map Block Parcel

Name On Deed:

Property Address:

Property Acquired From:

Acquired By: Deed Will Approximate Date Acquired: Recorded Yes No D.B. Pg. Size: (Dim. or Ac.)

Bounded By: N. S. E. W.

Date	Grantor (From)	Grantee (To)	D.B.	Pg.	Type	W.D. Cons.
9-21-82	HOLLOWAY, HUEY	Hodge Paul & Jerry Holmes H. & H. Construction Co.	329	708	WD	-0-
4-30-83	H. & H Construction Co.	Sharon B. Hill George R. Jr.	349	487	WD	5590
7-30-87	Hill, George R. Jr.	Hill Sharon B.	655	121	OCO	-0-

City	G.M.D.	L.D.	L.L.	Dimensions	Acreage				
		21	968		Return	Deed	Plat	Comp.	Used

Subdivision	Block	Lot	Plat Book	Page
Albatross Pass		20	21	23

Brief Legal Description:



Name On Return:	MAP BLOCK PAR SUB OLD: 2112A 295	21-12A	295
Name On Deed:	NEW: 2111D	Map	Block Parcel

Property Address:	Property Acquired From:				
Acquired By:	Deed Will	Approximate Date Acquired:	Recorded Yes No	D.B. Pg.	Size: (Dim. or Ac.)
Bounded By:	N.	S.	E.	W.	

Date	Grantor (From)	Grantee (To)	D.B.	Pg.	Type	W.D. Cons.
9-21-82	HOLLOWAY, HELEN	William R. Morris Builder				
	William R. Morris	Swann, Gary &	330	532	WD	8 ⁰⁰
3-1-83	Swann, Gary &	Spinks, Hershel Monroe	344	11	WD	55 ⁹⁰

City	G.M.D.	L.D.	L.L.	Dimensions	Acreage				
		21	968		Return	Deed	Plat	Comp.	Used

Subdivision	Block	Lot	Plat Book	Page
<i>Allotora Lane</i>		21	21	23

Brief Legal Description:

Name On Return:	MAP	BLOCK	PAR	SUB	21-12A	296	296
	OLD: 2112A	296					
Name On Deed:	NEW: 2111D	073 ft.			Map	Block	Parcel

Property Address: <i>1740 Cumberland Trace</i>	Property Acquired From:			
Acquired By: Deed <input type="checkbox"/> Will <input type="checkbox"/>	Approximate Date Acquired:	Recorded Yes <input type="checkbox"/> No <input type="checkbox"/>	D.B. <input type="checkbox"/> Pg. <input type="checkbox"/>	Size: (Dim. or Ac.)
Bounded By: N.	S.	E.	W.	

Date	Grantor (From)	Grantee (To)	D.B.	Pg.	Type	W.D. Cons.
10-5-82	HOLLOWAY, Huey	Ison, Dave	331	617	WD	8 ⁰⁰
6-29-83	Ison, Dave	Eichler, Matthew E.	358	122	WD	54 ⁹⁰

City	G.M.D.	L.D.	L.L.	Dimensions	Acreage				
		21	968		Return	Deed	Plat	Comp.	Used

Subdivision	Block	Lot	Plat Book	Page
<i>Adelona Pass</i>		22	21	23

Brief Legal Description:





Property Acquired From:	MAP BLOCK PAR SUB OLD: 2112A	297
Acct. No.	NEW: 2111D	074

31-12A		297
Map	Block	Parcel

Date	Grantor (From)	Grantee (To)	D.B.	Pg.	Type	W.D.Cons
10-2-84	Houston, Dawn N.	Houston, William E.	424	444	WD	-0-
10-2-84	Houston, William E.	Houston, William E. & Dawn N.	424	445	WD	-0-
9-30-86	Houston, Dawn N.	Houston, William E.	569	1062	WD	-0-
9-30-86	Houston, William E.	Tolan, Vicki S. & May R.	569	663	WD	1360
10-26-89	Tolan, May R. & Vicki S.	Brown, Wilma Noreen	840	406	WD	100
12-15-89	Brown, Wilma Noreen	Webb, Joseph F. & Pamela A. Webb	840	408	WD	500

City	G.M.D.	L.D.	L.L.	Dimensions	Acreage
		21	968		

Subdivision	Block	Lot	Plat Bk.	Page
Allatoona Pass		23	21	23

Brief Legal Description



Name On Return:

Photo Call No.

21-12A 297
Map Block Parcel

Name On Deed:

Property Address:

Property Acquired From:

Acquired By: Deed Will Approximate Date Acquired: Recorded Yes No D.B. Pg. Size: (Dim. or Ac.)


Bounded By: N. S. E. W.

Date	Grantor (From)	Grantee (To)	D.B.	Pg.	Type	W.D.Cons.
9-21-82	Housway, Huey	Paul Hodge & Jerry Holmes H. & H. Construction Co.	329	710	WD	8 ⁰⁰
4-8-83	H. & H. Construction Co.	Houston William E.	347	480	WD	54 ⁷⁰
4-8-83	Houston, William E.	Dawn R. Houston, William E.	347	481	WD	-0-

City	G.M.D.	L.D.	L.L.	Dimensions	Acreage				
		21	968		Return	Deed	Plat	Comp.	Used

Subdivision	Block	Lot	Plat Book	Page
A Saturna Pass		23	21	23

Brief Legal Description:



Property Acquired From:	OLD: 2112A
Acct. No.	NEW: 2111D

MAP	BLOCK	PAR	SUB
		298	
	0750	Call No	


21-12A		298
Map	Block	Parcel

Date	Grantor (From)	Grantee (To)	D.B.	Pg.	Type	W.D.Cons
11-89	Dore, Daniel G.	Dore, Lynn S.	838	168	POD	o

City	G.M.D.	L.D.	L.L.	Dimensions	Acreage				
		21	968		Return	Deed	Plat	Comp.	Used

Subdivision	Block	Lot	Plat Bk.	Page
Allatoona Pass		24	21	23

Brief Legal Description



Name On Return:

Photo Call No.

21-12A
Map Block Parcel 298

Name On Deed:

Property Address:

Property Acquired From:

Acquired By: Deed Will Approximate Date Acquired: Recorded Yes No D.B. Pg. Size: (Dim. or Ac.)

Bounded By: N. S. E. W.

Date	Grantor (From)	Grantee (To)	D.B.	Pg.	Type	W.D. Cons.
1-13-83	Holloway, Huey	Hodge, Paul & Jerry Holmes	338	619	WD	800
3-28-83	Holmes, Paul & Jerry	Downer, David L. & Regina	346	212	WD	5850
12-22-83	Downer, David L. & Regina	Dore, Daniel B. & Lynn S.	379	207	WD	540

City	G.M.D.	L.D.	L.L.	Dimensions	Acreage				
		21	968		Return	Deed	Plat	Comp.	Used

Subdivision	Block	Lot	Plat Book	Page
Alhambra Pass		24	21	23

Brief Legal Description:



Property Acquired From:	MAP. BLOCK OLD: 2112A	PAR. SUB 299
Acct. No. 1776	NEW: 21111D Trace	Photo Call No 078

21-12A		299
Map	Block	Parcel

Date	Grantor (From)	Grantee (To)	D.B.	Pg.	Type	W.D. Cons
7-31-86	Cindy K. Cooper, David W. &	Lisa H. Walden, C. Steve &	1367	18	WD	Re-Rec.
12-31-92	Lisa H. Walden, C. Steve &	Linda F. Millwood, Anthony A. &	1374	1	WD	74 ⁵⁰

City	G.M.D.	L.D.	L.L.	Dimensions	Acreage				
		21	968		Return	Deed	Plat	Comp.	Used

Subdivision	Block	Lot	Plat Bk.	Page
Allatoona Pass		25	26	7

Brief Legal Description



Name On Return:

Photo Call No.

21-12A 299
Map Block Parcel

Name On Deed:

Property Address: 1776 Cumberland Trace

Property Acquired From:

Acquired By: Deed Will Approximate Date Acquired: Recorded Yes No D.B. Pg. Size: (Dim. or Ac.)

Bounded By: N. S. E. W.

Date	Grantor (From)	Grantee (To)	D.B.	Pg.	Type	W.D.Cons.
11-22-82	Holloway, Huey	H.A. Ghorley Martin, Bennon & Cindy K.	333	378	WD	8 ⁰⁰
3-18-83	H.A. Ghorley Martin, Bennon & Cindy K.	Cooper, David W. & Lisa H.	345	517	WD	54 ⁰⁰
7-31-86	Cooper, David W. & Lisa H.	Walden C. Steve &	1367 554	18 610	B-Rec WD	68 ⁰⁰

City	G.M.D.	L.D.	L.L.	Dimensions	Acreage				
					Return	Deed	Plat	Comp.	Used
			21	968					

Subdivision	Block	Lot	Plat Book	Page
Allatona Pass		25	21	23

Brief Legal Description: 26 7



Property Acquired From:	MAP BLOCK PAR SUB OLD: 2112A 300
Acct. No.	NEW: 2111D 077 to Call No

2112A		300
Map	Block	Parcel

Date	Grantor (From)	Grantee (To)	D.B.	Pg.	Type	W.D. Cons
12-14-87	Karen S. Cross, Roger A. &	Laurie Venkelum, Joseph R. &	680	489	WD	64 ⁵⁰
1-7-92	Laurie Venkelum, Joseph R. &	Home Savings of America	1188	17	DP	63 ⁰⁰
11-13-92	America Home Savings of	Aldredge, Joe T.	1335	275	WD	53 ⁵⁰

City	G.M.D.	L.D.	L.L.	Dimensions	Acreage				
					Return	Deed	Plat	Comp.	Used
		21	968						
Subdivision					Block	Lot	Plat Bk.	Page	
Allatoona Pass						26	21	23	
Brief Legal Description									



Name On Return:

Photo Call No.

21-12A 300
Map Block Parcel

Name On Deed:

Property Address:

Property Acquired From:

Acquired By: Deed Will Approximate Date Acquired: Recorded Yes No D.B. Pg. Size: (Dim. or Ac.)


Bounded By: N. S. E. W.

Date	Grantor (From)	Grantee (To)	D.B.	Pg.	Type	W.D. Cons.
11-8-82	Holloway, Huey	Nerndon, J. W.	332	755	WD	8 ⁰⁰
2-25-83	Nerndon, J. W.	Cross, Roger A.	342	600	WD	56 ⁹⁰
2-25-83	Cross, Roger A. 1/2 int.	Cross, Karen S. 1/2 int.	342	601	WD	-0-

City	G.M.D.	L.D.	L.L.	Dimensions	Acreage				
		21	968		Return	Deed	Plat	Comp.	Used

Subdivision	Block	Lot	Plat Book	Page
Albatross Pass		26	21	23

Brief Legal Description:




Name On Return:	MAP OLD: 2112A	BLOCK	PAR 301	SUB			
Name On Deed:	NEW: 2111D	078	Plots	011	So.	21-12A	301
Property Address:	Property Acquired From:			Map	Block	Parcel	
Acquired By:	Deed <input type="checkbox"/> Will <input type="checkbox"/>	Approximate Date Acquired:	Recorded Yes <input type="checkbox"/> No <input type="checkbox"/>	D.B. <input type="checkbox"/>	Pg. <input type="checkbox"/>	Size: (Dim. or Ac.)	
Bounded By:	N.	S.	E.	W.			

Date	Grantor (From)	Grantee (To)	D.B.	Pg.	Type	W.D. Cons.
3-29-83	HOLLOWAY, Huey	H. & H. Construction Co.	347	509	4CD	8 ⁰⁰
7-22-83	H. & H. Construction Co.	Paolucci, Cheryl M. & Jeffrey M.	346	408	WD	8 ⁰⁰
			361	620	WD	62 ⁰⁰

City	G.M.D.	L.D.	L.L.	Dimensions	Acreage				
					Return	Deed	Plat	Comp.	Used
		21	968						

Subdivision	Block	Lot	Plat Book	Page
Alla Tona Pass		27	21	22

Brief Legal Description:



Name On Return:	MAP BLOCK PAR SUB OLD: 2112A	302		
Name On Deed:	NEW: 2111D	079	Cal. L.A.	
Property Address:		Property Acquired From:		
Acquired By:	Deed <input type="checkbox"/> Will <input type="checkbox"/>	Approximate Date Acquired:	Recorded Yes <input type="checkbox"/> No <input type="checkbox"/>	D.B. <input type="checkbox"/> Pg. <input type="checkbox"/> Size: (Dim. or Ac.)
Bounded By:	N.	S.	E.	W.


21-12A		302
Map	Block	Parcel

Date	Grantor (From)	Grantee (To)	D.B.	Pg.	Type	W.D. Cons.
12-16-82	Holloway, Huey		335	225	WD	8 ⁰⁰
6-28-83	Holloway, Huey	Marianne L. Mason, Burt King III	357	207	WD	53 ⁹⁰

City	G.M.D.	L.D.	L.L.	Dimensions	Acreage				
					Return	Deed	Plat	Comp.	Used
		21	90.5						

Subdivision	Block	Lot	Plat Book	Page
Alhambra Pass		28	21	23

Brief Legal Description:



MAP BLOCK PAR SUB

OLD: 2112A	303
NEW: 2111D	Call No

Acct. No. 1787 *Cumbe King 11995*
Ac 201th Co 30101

21-12A		303
Map	Block	Parcel

Page 4-18-89

Date	Grantor (From)	Grantee (To)	D.B.	Pg.	Type	W.D. Cons
3-24-87	North Georgia Bank	Association Federal National Mortgage	703	370	QCD	0 -
2-5-87	Federal National Mortgage	Ann Christine West, James R. &	703	371	SWD	0 -
2-6-91	West, James R.	West, Ann Christine	960	212	QCD	0 -

City	G.M.D.	L.D.	L.L.	Dimensions	Acreage				
					Return	Deed	Plat	Comp.	Used
				21 905					
Subdivision					BLOCK	Lot	Plat Bk.	Page	
Allatoona Pass						29	21	23	
Brief Legal Description									



Name On Return:				21-12A		303
Name On Deed:		Photo		Call No.		
Property Address:			Property Acquired From:			
Acquired By:	Deed <input type="checkbox"/> Will <input type="checkbox"/>	Approximate Date Acquired:	Recorded Yes <input type="checkbox"/> No <input type="checkbox"/>	D.B. <input type="checkbox"/> Pg. <input type="checkbox"/>	Size: (Dim. or Ac.)	
Bounded By:	N.	S.	E.	W.		

Date	Grantor (From)	Grantee (To)	D.B.	Pg.	Type	W.D. Cons.					
11-15-82	HOLLOWAY, HUEY	Gary Swann Morris, William R. &	333	523	WD	8 ⁰⁰					
8-83	Morris, Wm. R. + Gary Debra L.	Rohde, Donald G. + Debra L.	323	185	WD	55 ⁰⁰					
6-5-86	Rohde Donald G. &	First National Bank	537	8	DUP	—					
City		G.M.D.	L.D.	L.L.	Dimensions		Acreage				
			21	905			Return	Deed	Plat	Comp.	Used
Subdivision							Block	Lot	Plat Book	Page	
Albatross Pass								29	21	23	
Brief Legal Description:											



Name On Return:	MAP OLD: 2112A	BLOCK	PAR 304	SUB
Name On Deed:	NEW: 2111D	081310	Cell No	

21-12A		304
Map	Block	Parcel


Property Address:	1775 Cumberland Trace			Property Acquired From:	
Acquired By:	Deed <input type="checkbox"/> Will <input type="checkbox"/>	Approximate Date Acquired:	Recorded Yes <input type="checkbox"/> No <input type="checkbox"/>	D.B. <input type="checkbox"/> Pg. <input type="checkbox"/>	Size: (Dim. or Ac.)
Bounded By:	N.	S.	E.	W.	

Date	Grantor (From)	Grantee (To)	D.B.	Pg.	Type	W.D.Cons.
1-13-83	HOLLOWAY, Huey	Morris, Lester & Betty	340	538	QED	0
		Linda G.	340	539	WD	800
7-25-83	Morris, Lester & Betty	Fender, John D. &	363	107	WD	5590
11-14-88	Fender, John D.	Fender, Linda G.	452	514	WD	0

City	G.M.D.	L.D.	L.L.	Dimensions	Acreage				
		21	985		Return	Deed	Plat	Comp.	Used

Subdivision	Block	Lot	Plat Book	Page
Alla Terra Pass		30	21	23

Brief Legal Description:



Name On Return:	MAP OLD: 2112A	BLOCK	PAR 305	SUB	
Name On Deed:	NEW: 2111D		0823:0	Col. N.	
Property Address:			Property Acquired From:		
Acquired By:	Deed <input type="checkbox"/> Will <input type="checkbox"/>	Approximate Date Acquired:	Recorded Yes <input type="checkbox"/> No <input type="checkbox"/>	D.B. <input type="checkbox"/> Pg. <input type="checkbox"/>	Size: (Dim. or Ac.)
Bounded By:	N.	S.	E.	W.	

21-12A		305
Map	Block	Parcel

Date	Grantor (From)	Grantee (To)	D.B.	Pg.	Type	W.D. Cons.
10-15-82	Holloway, Hure ^{KEY}	Hodge, Paul & Jerry Holmes	331	513	WD	8 ⁰⁰
1-28-83	Hodge, Paul & Jerry Holmes	Machon, Edmund K.	340	168	WD	57 ¹⁰
6-21-88	Machon, Edmund K. Estate	Heiderscheit, Kim M. & Julie A.	723	63	WD	80 ⁵⁰

City	G.M.D.	L.D.	L.L.	Dimensions	Acreage				
		21	905		Return	Deed	Plat	Comp.	Used

Subdivision	Block	Lot	Plat Book	Page
Allston Pass		31	21	23


Brief Legal Description:



Name On Return:	MAP	BLOCK	PAR	SUB	21-12A	306	306
	OLD: 2112A		306				
Name On Deed:	NEW: 2111D		083to	Cell No.	Map	Block	Parcel
Property Address:			Property Acquired From:				
Acquired By:	Deed <input type="checkbox"/> Will <input type="checkbox"/>	Approximate Date Acquired:	Recorded Yes <input type="checkbox"/> No <input type="checkbox"/>	D.B. <input type="checkbox"/> Pg. <input type="checkbox"/>	Size: (Dim. or Ac.)		
Bounded By:	N.	S.	E.	W.			

Date	Grantor (From)	Grantee (To)	D.B.	Pg.	Type	W.D. Cons.
10-5-82	HOLLOWAY, HUEY	Isom, Dave	331	620	WD	8 ⁰⁰
6-24-83	Isom, Dave	Scott, James Hamilton	358	352	WD	50 ⁹⁰

City	G.M.D.	L.D.	L.L.	Dimensions	Acreage				
					Return	Deed	Plat	Comp.	Used
		21	905						
Subdivision					Block	Lot	Plat Book	Page	
Allston Pass						32	21	23	
Brief Legal Description:									




Page 4-10-91

MAP	BLOCK	PAR	SUB
OLD: 2112A		307	
NEW: 2111D		084to	Call No

21-12A		307
Map	Block	Parcel

Date	Grantor (From)	Grantee (To)	D.B.	Pg.	Type	W.D. Cons
12-4-90	Weidler, Robert E.	Waters, James D.	976	5	Dup	51 ⁰⁰
3-28-91	Waters, James D.	Roland, Ralph D. & Cheryl Roland	976	9	W/O	75 ⁰⁰

City	G.M.D.	L.D.	L.L.	Dimensions	Acreage				
		21	905		Return	Deed	Plat	Comp.	Used
Subdivision					Block	Lot	Plat Bk.	Page	
Allatoona Pass						33			
Brief Legal Description									




Name-On Return:				21-12A		307	
Name On Deed:		Photo		Call No.		Map Block Parcel	
Property Address:				Property Acquired From:			
Acquired By:	Deed _____ Will _____	Approximate Date Acquired:	Recorded Yes _____ No _____	D.B. _____ Pg. _____	Size: (Dim. or Ac.)		
Bounded By:	N.	S.	E.	W.			

Date	Grantor (From)	Grantee (To)	D.B.	Pg.	Type	W.D.Cons.
1982	HOLLOWAY, Huey	Holmes, Jerry	333	526	WD	850
			336	445	WD	800
6-6-83	Holmes, Jerry	Weidler, Robert E.	355	436	WD	5500
7-2-90	Weidler, Robert E.	Windhorst, Karl Jr.	879	652	DOA	-

City	G.M.D.	L.D.	L.L.	Dimensions	Acreage				
		21	905		Return	Deed	Plat	Comp.	Used

Subdivision	Block	Lot	Plat Book	Page
Albatross Pass		33		

Brief Legal Description:



MAP BLOCK PAR SUB

OLD: 2112A	308
NEW: 2111D	085oto Call No

Property Acquired From:	
Acct. No.	

21-12A		308	
Map	Block	Parcel	

Date	Grantor (From) $\frac{1}{2}$ Int	Grantee (To) $\frac{1}{2}$ Int	D.B.	Pg.	Type	W.D. Cons
8-25-89	Binggeli, Arnold J.	Binggeli, Sharon J.	817	6	ACO	
4-25-92	Binggeli, Sharon $\frac{1}{2}$ Int.	Miller, Ann L.	1207	100	WD	32.10
4-25-92	Binggeli, Arnold J. $\frac{1}{2}$ Int.	Miller, Ann L.	1207	101	WD	32.10
5-15-92	Miller, Ann L.	Jaster, Keith ^{Jaster, Mrs}	1207	102	WD	

City	G.M.D.	L.D.	L.L.	Dimensions	Acreage				
		21	905		Return	Deed	Plat	Comp.	Used

Subdivision	Block	Lot	Plat	Bk.	Page
Allatona Pass		34		21	23

Brief Legal Description



Name On Return:

Photo Call No.

21-12A 308
Map Block Parcel

Name On Deed:

Property Address:

Property Acquired From:

Acquired By: Deed Will Approximate Date Acquired: Recorded Yes No D.B. Pg. Size: (Dim. or Ac.)


Bounded By: N. S. E. W.

Date	Grantor (From)	Grantee (To)	D.B.	Pg.	Type	W.D. Cons.
10-5-82	HOLLOWAY, HUEY	Isom, Dave	331	342	WD	8 ⁰⁰
4-29-83	Isom, Dave	Truelove, Richard B. & Paula A.	349	480	WD	50 ⁹⁰
8-12-86	Truelove, Richard B. & Paula A.	Binggeli, Arnold J.	560	56	WD	15 ⁷⁰

City	G.M.D.	L'D.	L.L.	Dimensions	Acreage				
		21	905		Return	Deed	Plat	Comp.	Used

Subdivision	Block	Lot	Plat Book	Page
<i>Atlanta Lane</i>		34	21	23

Brief Legal Description:



Name On Return: MAP OLD: 2112A BLOCK PAR 309 SUB

Name On Deed: NEW: 2111D 086 No

21-12A		309
Map	Block	Parcel

Property Address:

Property Acquired From:

Acquired By: Deed Will Approximate Date Acquired: Recorded Yes No D.B. Pg. Size: (Dim. or Ac.)

Bounded By: N. S. E. W.

Date	Grantor (From)	Grantee (To)	D.B.	Pg.	Type	W.D. Cons.
10-14-82	Holloway, Huey	McLaughlin Tom Lee Ann	331	400	WD	8 ⁰⁰
5-20-83	McLaughlin Tom Lee Ann	Hendrix Greg W. & Mary Catherine Sears	352	355	WD	53 ⁹⁰
10-26-89	Hendrix, Greg W. &	Sears, Dennis Monroe	831	646	WD	69 ⁹⁰

City	G.M.D.	L.D.	L.L.	Dimensions	Acreage				
		21	905		Return	Deed	Plat	Comp.	Used

Subdivision	Block	Lot	Plat Book	Page
<i>Albatross Lane</i>		35	21	23

Brief Legal Description:



Property	MAP BLOCK
Acquired From:	OLD: 2112A
Acct. No.	NEW: 2111D

PAR SUB	310
087.0	Call. No


21-12A		310
Map	Block	Parcel

Date	Grantor (From)	Grantee (To)	D.B.	Pg.	Type	W.D. Cons
11-23-87	Collins, Charles T.	Billie L. McIVER McIVER, Osa	676	641	WD	930
3-17-92	McIVER, OSA & BILLIE L.	VAUGHN, Timmy	1178	322	WD	77.50
3-17-92	VAUGHN, Timmy	VAUGHN, Timmy & Barbara A.	1178	331	WD	0

City	G.M.D.	L.D.	L.L.	Dimensions	Acreage				
					Return	Deed	Plat	Comp.	Used
		21	905						


Subdivision	Block	Lot	Plat Bk.	Page
Allatoona Pass		36	21	23

Brief Legal Description



Name On Return:				21 12-12A		3/0					
Name On Deed:		Photo		Call No.		Map		Block		Parcel	
Property Address:						Property Acquired From:					
Acquired By:		Deed _____ Will _____		Approximate Date Acquired:		Recorded Yes _____ No _____		D.B. _____ Pg. _____		Size: (Dim. or Ac.)	
Bounded By:		N.		S.		E.		W.			

Date	Grantor (From)	Grantee (To)	D.B.	Pg.	Type	W.D. Cons.
1982	HOLLAWAY, HUEY	Holmes, Jerry	333	526	WD	8 ⁵⁰
3-17-83	Holmes, Jerry	Ann A. Collins, Charles T.	336	445	WD	8 ⁰⁰
8-87	FIRIT Ann A. Collins Long Ann A.	Collins, Charles T.	344	354	WD	58 ⁰⁰
	City	G.M.D.	L.D.	L.L.	Dimensions	Acres
			21	905		
		Return	Deed	Plat	Comp.	Used
	Subdivision	Block	Lot	Plat Book	Page	
	Materna Pass		36	21	23	
Brief Legal Description:						



Name On Return:	MAP	BLOCK	PAR	SUB	21-12A	311	311
	OLD: 2112A						
Name On Deed:	NEW: 2111D	088	ic	Cat No	Map	Block	Parcel
Property Address:				Property Acquired From:			
Acquired By:	Deed <input type="checkbox"/> Will <input type="checkbox"/>	Approximate Date Acquired:	Recorded Yes <input type="checkbox"/> No <input type="checkbox"/>	D.B. <input type="checkbox"/> Pg. <input type="checkbox"/>	Size: (Dim. or Ac.)		
Bounded By:	N.	S.	E.	W.			

Date	Grantor (From)	Grantee (To)	D.B.	Pg.	Type	W.D. Cons.
10-14-82	Holloway, Hure ^{EX}	McLaughlin, Tom	331	402	WD	8 ⁰⁰
2-21-83	McLaughlin, Tom	Buchanan, Randy ^{Madia}	342	106	WD	52 ⁹⁰

City	G.M.D.	L.D.	L.L.	Dimensions	Acreage				
					Return	Deed	Plat	Comp.	Used
		21	905						
Subdivision					Block	Lot	Plat Book	Page	
Allstate Pass						37	21	22	
Brief Legal Description:									




Name On Return:	MAP BLOCK OLD: 2112A	PAR SUB 312	
Name On Deed:	NEW: 2111D	089	Call No.

21-12A		312
Map	Block	Parcel

Property Address:	1643 Cumberland Trace			Property Acquired From:	
Acquired By:	Deed <input type="checkbox"/> Will <input type="checkbox"/>	Approximate Date Acquired:	Recorded Yes <input type="checkbox"/> No <input type="checkbox"/>	D.B. <input type="checkbox"/> Pg. <input type="checkbox"/>	Size: (Dim. or Ac.)
Bounded By:	N.	S.	E.	W.	

Date	Grantor (From)	Grantee (To)	D.B.	Pg.	Type	W.D. Cons.
9-21-82	Holloway, Huey	Holmes, Jerry	329	882	WD	8 ⁰⁰
5-1-83	Holmes, Jerry	Paula / 4101es Hussien Shogut	342	617	WD	52 ⁵⁰
12-23-88	Pamela Nokes Hussien Shogut	Pamela Nokes Hussien Hussien, Shogut	764	432	WD	0
	City	G.M.D.	L.D.	L.L.	Dimensions	Acreage
			21	905		Return Deed Plat Comp Used
	Subdivision	Block	Lot	Plat Book	Page	
	Allatona Pass		38	21	23	
Brief Legal Description:						



MAP	BLOCK	PAR	SUB
OLD: 2112A	313		
NEW: 2111D	0900	Call No	

Property Acquired From:	OLD: 2112A
Acct. No.	NEW: 2111D


2/12A		3/3
Map	Block	Parcel

Date	Grantor (From)	Grantee (To)	D.B.	Pg.	Type	W.D. Cons
3-17-86	Aimee D. Martin, David R. &	Katrinka A. Norton, Ditone C. &	517	298	W	58 ⁰⁰

City	G.M.D.	L.D.	L.L.	Dimensions	Acreage				
		21	905		Return	Deed	Plat	Comp.	Used

Subdivision	Block	Lot	Plat	Bk.	Page
Atlatama Pass		39	21		23

Brief Legal Description



Name On Return:

Name On Deed:

Property Address:

Property Acquired From:

Photo Call No.

31-12A 313
Map Block Parcel

Acquired By: Deed Will Approximate Date Acquired:

Recorded Yes No

D.B. Pg.

Size: (Dim. or Ac.)


Bounded By: N. S. E. W.

Date	Grantor (From)	Grantee (To)	D.B.	Pg.	Type	W.D. Cons.
9-21-82	Holloway, Huey	Hodge, Paul	329	925	WD	8 ⁰⁰
3-18-83	Hodge, Paul	Currier, ^{Sheryl} Thomas A.	345	14	WD	52 ²⁰
4-28-84	^{Sheryl} Currier, Thomas A. &	^{Himee D.} Martin, David R. &	396	171	W	4 ³⁰

City	G.M.D.	L.D.	L.L.	Dimensions	Acreage				
		21	905		Return	Deed	Plat	Comp.	Used

Subdivision	Block	Lot	Plat Book	Page
Watson Loo		39	21	23

Brief Legal Description:



Name On Return:	MAP BLOCK OLD: 2112A	PAR SUB 314	
Name On Deed:	NEW: 2111D	091:10	Sub No
		21-12A	314
		Map	Block Parcel

Property Address:	Property Acquired From:				
Acquired By:	Deed Will	Approximate Date Acquired:	Recorded Yes No	D.B. Pg.	Size: (Dim. or Ac.)
Bounded By:	N.	S.	E.	W.	

Date	Grantor (From)	Grantee (To)	D.B.	Pg.	Type	W.D.Cons.
9-21-82	HOLLOWAY, Huey	Hodge, Paul	329	928	WD	8 ⁰⁰
1-10-82	Hodge, Paul	Georgia L. Langley, Thomas P. &	338 338	626 627	QCD WD	57 ⁰⁰

City	G.M.D.	L.D.	L.L.	Dimensions	Acreage				
		21	905		Return	Deed	Plat	Comp.	Used

Subdivision	Block	Lot	Plat Book	Page
Alatona Pass		40	21	23

Brief Legal Description:

1911
1912
1913
1914
1915
1916
1917
1918
1919
1920
1921
1922
1923
1924
1925
1926
1927
1928
1929
1930
1931
1932
1933
1934
1935
1936
1937
1938
1939
1940
1941
1942
1943
1944
1945
1946
1947
1948
1949
1950
1951
1952
1953
1954
1955
1956
1957
1958
1959
1960
1961
1962
1963
1964
1965
1966
1967
1968
1969
1970
1971
1972
1973
1974
1975
1976
1977
1978
1979
1980
1981
1982
1983
1984
1985
1986
1987
1988
1989
1990
1991
1992
1993
1994
1995
1996
1997
1998
1999
2000
2001
2002
2003
2004
2005
2006
2007
2008
2009
2010
2011
2012
2013
2014
2015
2016
2017
2018
2019
2020
2021
2022
2023
2024
2025
2026
2027
2028
2029
2030
2031
2032
2033
2034
2035
2036
2037
2038
2039
2040
2041
2042
2043
2044
2045
2046
2047
2048
2049
2050
2051
2052
2053
2054
2055
2056
2057
2058
2059
2060
2061
2062
2063
2064
2065
2066
2067
2068
2069
2070
2071
2072
2073
2074
2075
2076
2077
2078
2079
2080
2081
2082
2083
2084
2085
2086
2087
2088
2089
2090
2091
2092
2093
2094
2095
2096
2097
2098
2099
2100


Property Acquired From:	MAP BLOCK PAR SUB OLD: 2112A 315	21-12A	315
Acct. No.	NEW: 2111D	Map	Block Parcel
			Call No

Date	Grantor (From)	Grantee (To)	D.B.	Pg.	Type	W.D. Cons
4-1-92	PARKER, GINA E. & GREG. H. PARKER, JACK O. & JOAN H.	LEVINGS, JACK S. & NORMA J.	1181	99	WD	60.00

City	G.M.D.	L.D.	L.L.	Dimensions	Acreage				
		21	905		Return	Deed	Plat	Comp.	Used

Subdivision	Block	Lot	Plat Bk.	Page
Allatoona Pass		41	21	23

Brief Legal Description



Name On Return:

Photo	Call No.
-------	----------

21-12A		315
Map	Block	Parcel

Name On Deed:

Property Address:

Property Acquired From:

Acquired By:	Deed <input type="checkbox"/> Will <input type="checkbox"/>	Approximate Date Acquired:	Recorded Yes <input type="checkbox"/> No <input type="checkbox"/>	D.B. <input type="checkbox"/> Pg. <input type="checkbox"/>	Size: (Dim. or Ac.)
--------------	---	----------------------------	---	--	---------------------


Bounded By: N. S. E. W.

Date	Grantor (From)	Grantee (To)	D.B.	Pg.	Type	W.D. Cons.
9-21-82	Holloway, Huey	Holmes, Jerry	329	883	WD	8 ⁰⁰
4-1-83	Holmes, Jerry	^{Donna K.} Acree, Kenneth L. &	347	435	WD	52 ⁹⁰
11-27-85	^{Donna K.} Acree, Kenneth L. &	^{Gina E. & Greg H.} Packer, Jack O.; ^{Joan H.}	498	698	WD	8 ⁹⁰

City	G.M.D.	L.D.	L.L.	Dimensions	Acreage				
		21	905		Return	Deed	Plat	Comp.	Used

Subdivision	Block	Lot	Plat Book	Page
Whitona Pass		#1	21	23

Brief Legal Description:





Name On Return:

Photo Call No.

21-12A 316
Map Block Parcel

Name On Deed:

Property Address: 1577 Cumberland Trace

Property Acquired From:

Acquired By: Deed Will Approximate Date Acquired: Recorded Yes No D.B. Pg. Size: (Dim. or Ac.)


Bounded By: N. S. E. W.

Date	Grantor (From)	Grantee (To)	D.B.	Pg.	Type	W.D. Cons.
10-5-82	HOLLOWAY, HUEY	Isom, Dave	331	339	WD	8 ⁰⁰
5-31-83	Isom, Dave	Boyle, Ricki A. & Lesa A.	352	135	WD	50 ⁹⁰
6-27-89	Boyle Ricki A. & Lesa A.	Seanne K. Labrador, Angel R. Jr. &	423	312	WD	66 ⁰⁰

City	G.M.D.	L.D.	L.L.	Dimensions	Acreage				
		21	965		Return	Deed	Plat	Comp.	Used

Subdivision	Block	Lot	Plat Book	Page
Oshtona Lane		42	21	23

Brief Legal Description:



Property Acquired From:	MAP BLOCK OLD: 2112A	PAR SUB 317
Act. No. 1565	NEW 2111D	Photo Call No 094


21-12A		317
Map	Block	Parcel

Date	Grantor (From)	Grantee (To)	D.B.	Pg.	Type	W.D.Cons
1-3-89	Karen L. Gallows, Lynn & Corp.	Miktoom Mortgage	785	482	DUP	o
1-3-89	Miktoom Mortgage	Urban Development Secretary of Housing	785	369	Re-wo	Rec. o
6-16-89	Urban Development Secretary of Housing	Dennis Klahr, Debra L. &	785	480	wo	o

City	G.M.D.	L.D.	L.L.	Dimensions	Acreage				
		21	905		Return	Deed	Plat	Comp.	Used

Subdivision	Block	Lot	Plat	Bk.	Page
Allatoona Pass		43	21		23

Brief Legal Description



Name On Return:

Photo Call No.

21-12A 317
Map Block Parcel

Name On Deed:

Property Address:

Property Acquired From:

Acquired By: Deed Will Approximate Date Acquired: Recorded Yes No D.B. Pg. Size: (Dim. or Ac.)

Bounded By: N. S. E. W.

Date	Grantor (From)	Grantee (To)	D.B.	Pg.	Type	W.D. Cons.
3-2-83	Holloway, Huey	Douglas, William B.	349	579	WD	8 ⁰⁰
12-7-83 12-8-83	Douglas, William B.	Williamson, Richard D.	372	443	WD	55 ⁰⁰
8-6-86	Williamson, Richard D.	Karen L. Galloway, Lynn	554	329	WD	64 ⁰⁰

City	G.M.D.	L.D.	L.L.	Dimensions	Acreage				
		21	905		Return	Deed	Plat	Comp.	Used

Subdivision	Block	Lot	Plat Book	Page
Alatona Pass		43	21	23


Brief Legal Description:



10

Name On Return:				21-12A		318
Name On Deed:		Photo	Call No.	Map	Block	Parcel
Property Address:			Property Acquired From:			
Acquired By:	Deed <input type="checkbox"/> Will <input type="checkbox"/>	Approximate Date Acquired:	Recorded Yes <input type="checkbox"/> No <input type="checkbox"/>	D.B. <input type="checkbox"/> Pg. <input type="checkbox"/>	Size: (Dim. or Ac.)	
Bounded By:	N.	S.	E.	W.		

Date	Grantor (From)	Grantee (To)	D.B.	Pg.	Type	W.D. Cons.					
1-17-83	Holloway, Huey	H. & H. Construction	338	610	WD	800					
4-7-83	H. & H. Construction	Henderson, Donna L.	347	469	WD	58⁴⁰					
	Per '87 Tax Return	Hefner, Donna L. Henderson									
City		G.M.D.	L.D.	L.L.	Dimensions		Acreage				
			21	905			Return	Deed	Plat	Comp.	Used
Subdivision							Block	Lot	Plat Book	Page	
Allatona Pass								44	21	23	
Brief Legal Description:											




MAP BLOCK PAR SUB

OLD: 2112A	319
NEW: 2111D	Call No

Property
Acquired From:
Acct. No.

21-12A		319	
Map	Block	Parcel	

Date	Grantor (From)	Grantee (To)	D.B.	Pg.	Type	W.D. Cons					
7-27-90	Price, Elizabeth	Price, Herman Lee	888	386	QCD	✓					
7-27-90	Price, H.L.	Turner, Timothy W. & Connie	888	387	WD	67 ⁰⁰					
City		G.M.D.	L.D.	L.L.	Dimensions		Acreage				
			21	905			Return	Deed	Plat	Comp.	Used
Subdivision							Block	Lot	Plat Bk.	Page	
Allatoona Pass								45	21	23	
Brief Legal Description											



Name On Return:				21-12A		319
Name On Deed:		Photo	Call No.	Map	Block	Parcel
Property Address:			Property Acquired From:			
Acquired By:	Deed <input type="checkbox"/> Will <input type="checkbox"/>	Approximate Date Acquired:	Recorded Yes <input type="checkbox"/> No <input type="checkbox"/>	D.B. <input type="checkbox"/> Pg. <input type="checkbox"/>	Size: (Dim. or Ac.)	
Bounded By:	N.	S.	E.	W.		

Date	Grantor (From)	Grantee (To)	D.B.	Pg.	Type	W.D. Cons.
9-21-82	Holloway, Huey	Holmes, Denton	329	775	WD	8 ⁰⁰
1-6-83	Holmes, Denton	^{Carolyn} Cooke, Oliver K. Jr.	338	216	WD	53 ⁰⁰
9-22-86	^{Carolyn} Cooke, Oliver K. Jr. &	Price, H.L. & Elizabeth	570	570	WD	92 ⁰⁰
	City	G.M.D.	L.D.	L.L.	Dimensions	Acreage
			21	905		Return Deed Plat Comp Used
Subdivision			Block	Lot	Plat Book	Page
Allatona Pass				45	21	22
Brief Legal Description:						



MAP BLOCK PAR SUB

OLD: 2112A

320

NEW: 2111D

09%

Call No

312A

320

Map

Block

Parcel

Property
Acquired From:
Acct. No.

Date	Grantor (From)	Grantee (To)	D.B.	Pg.	Type	W.D. Cons
3/29/90	Lowry, Robert & Susan M.	Leskovic, Wendy M.	861	566	W	72 ⁸⁰

City

G.M.D.

L.D.

L.L.

Dimensions

Acreage

21

905

Return

Deed

Plat Comp.

Used

Subdivision

Block

Lot

Plat Bk.

Page

Allatona PABS

46

21

23

Brief Legal Description

104

Name On Return:

Photo	Call No.

21-12A		320
Map	Block	Parcel

Name On Deed:

Property Address: 1529 Cumberland Trace

Property Acquired From:

Acquired By: <u>Deed</u>	<u>Will</u>	Approximate Date Acquired:	Recorded Yes <u> </u> No <u> </u>	D.B. <u> </u> Pg. <u> </u>	Size: (Dim. or Ac.)
--------------------------	-------------	----------------------------	---	----------------------------------	---------------------

Bounded By: N. S. E. W.

Date	Grantor (From)	Grantee (To)	D.B.	Pg.	Type	W.D. Cons.
	<u>Holloway, Huey</u>					
<u>6-17-82</u>	<u>Holmes Denton</u>	<u>Cynthia Lynn Myers Barry Mitchell</u>	<u>356</u>	<u>249</u>	<u>WD</u>	<u>5190</u>
<u>7-24-85</u>	<u>Barry Mitchell</u> <u>Myers, Cynthia Lynn &</u>	<u>Susan M. Lowmy Robert &</u>	<u>472</u>	<u>81</u>	<u>W</u>	<u>1560</u>

City	G.M.D.	L.D.	L.L.	Dimensions	Acreage				
		<u>21</u>	<u>905</u>		Return	Deed	Plat	Comp.	Used

Subdivision	Block	Lot	Plat Book	Page
<u>Platona Pass</u>		<u>46</u>	<u>21</u>	<u>23</u>


Brief Legal Description:



Vertical text or markings along the right edge of the page, possibly a page number or reference code.

Name On Return:	MAP BLOCK PAR SUB OLD: 2112A 321	21-12A	321
Name On Deed:	NEW: 2111D 098	Map	Block Parcel
Property Address:	Property Acquired From:		
Acquired By:	Deed Will	Approximate Date Acquired:	Recorded Yes No
Bounded By:	N.	S.	E. W.
		D.B. Pg.	Size: (Dim. or Ac.)

Date	Grantor (From)	Grantee (To)	D.B.	Pg.	Type	W.D.Cons.
7-21-82	Holloway, Hwy	Hodge, Paul Robin B	329	790	WD	8 ⁰⁰
1-18-83	Hodge, Paul	Hall, Kenneth Edward	338	553	WD	54 ⁰⁰
9-4-85	Hall, Kenneth Edward	Eastridge, Johnny Lee	482	125	WD	68 ⁵⁰
	City	G.M.D. L.D. L.L.	Dimensions		Acreage	
		21 905	Return	Deed	Plat	Comp. Used
	Subdivision	Block	Lot	Plat Book	Page	
	Platina Pass		47	21	23	
Brief Legal Description:						




Property Acquired From:
Acct. No.


Photo	Call No

21-11D		99
Map	Block	Parcel

Date	Grantor (From)	Grantee (To)	D.B.	Pg.	Type	W.D.Cons
	TURNER, DALE					

City	G.M.D.	L.D.	L.L.	Dimensions	Acreage				
					Return	Deed	Plat	Comp.	Used
OAK GROVE FIRE DISTRICT (21)		21	967 968						
Subdivision					Block	Lot	Plat Bk.	Page	
BENNETT FARMS UI						1	47	43	
Brief Legal Description									
6725 WOODSTOCK RD									





Property Acquired From:
Acct. No.

Photo	Call No

21-11D		101
Map	Block	Parcel

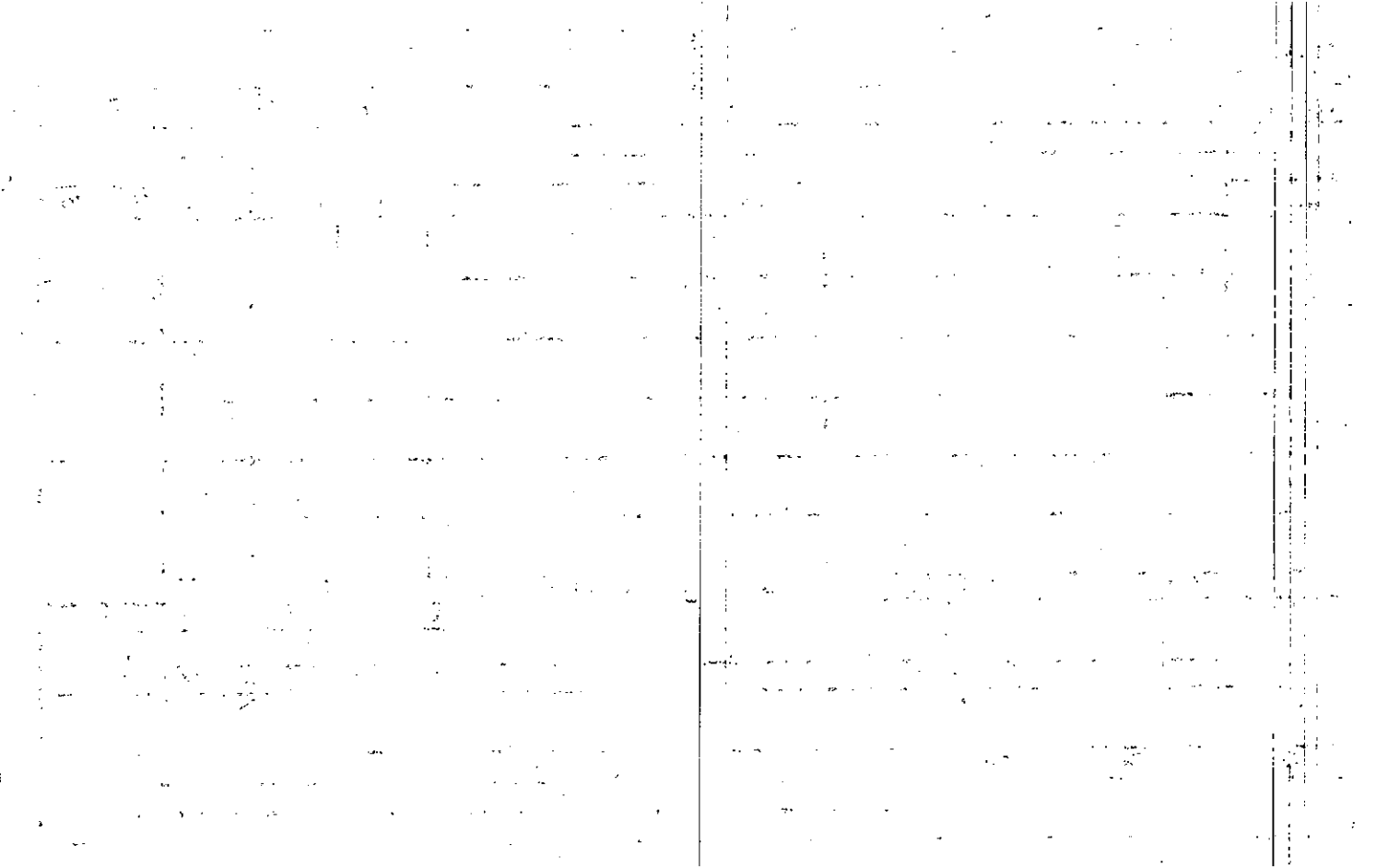
Date	Grantor (From)	Grantee (To)	D.B.	Pg.	Type	W.D.Cons
	Turner, Dale					

City	G.M.D.	L.D.	L.L.	Dimensions	Acreage				
		21	906 967		Return	Deed	Plat	Comp.	Used

Subdivision	Block	Lot	Plat Bk.	Page
BENNETT FARMS U I		3		

Brief Legal Description
6745 WOODSTOCK RD

Date	Description
1910	...
1911	...
1912	...
1913	...
1914	...
1915	...
1916	...
1917	...
1918	...
1919	...
1920	...
1921	...
1922	...
1923	...
1924	...
1925	...
1926	...
1927	...
1928	...
1929	...
1930	...
1931	...
1932	...
1933	...
1934	...
1935	...
1936	...
1937	...
1938	...
1939	...
1940	...
1941	...
1942	...
1943	...
1944	...
1945	...
1946	...
1947	...
1948	...
1949	...
1950	...
1951	...
1952	...
1953	...
1954	...
1955	...
1956	...
1957	...
1958	...
1959	...
1960	...
1961	...
1962	...
1963	...
1964	...
1965	...
1966	...
1967	...
1968	...
1969	...
1970	...
1971	...
1972	...
1973	...
1974	...
1975	...
1976	...
1977	...
1978	...
1979	...
1980	...
1981	...
1982	...
1983	...
1984	...
1985	...
1986	...
1987	...
1988	...
1989	...
1990	...
1991	...
1992	...
1993	...
1994	...
1995	...
1996	...
1997	...
1998	...
1999	...
2000	...
2001	...
2002	...
2003	...
2004	...
2005	...
2006	...
2007	...
2008	...
2009	...
2010	...
2011	...
2012	...
2013	...
2014	...
2015	...
2016	...
2017	...
2018	...
2019	...
2020	...
2021	...
2022	...
2023	...
2024	...
2025	...
2026	...
2027	...
2028	...
2029	...
2030	...
2031	...
2032	...
2033	...
2034	...
2035	...
2036	...
2037	...
2038	...
2039	...
2040	...
2041	...
2042	...
2043	...
2044	...
2045	...
2046	...
2047	...
2048	...
2049	...
2050	...
2051	...
2052	...
2053	...
2054	...
2055	...
2056	...
2057	...
2058	...
2059	...
2060	...
2061	...
2062	...
2063	...
2064	...
2065	...
2066	...
2067	...
2068	...
2069	...
2070	...
2071	...
2072	...
2073	...
2074	...
2075	...
2076	...
2077	...
2078	...
2079	...
2080	...
2081	...
2082	...
2083	...
2084	...
2085	...
2086	...
2087	...
2088	...
2089	...
2090	...
2091	...
2092	...
2093	...
2094	...
2095	...
2096	...
2097	...
2098	...
2099	...
2100	...



Property Acquired From:
Acct. No.

Photo	Call No

21-11D		10.3
Map	Block	Parcel

Date	Grantor (From)	Grantee (To)	D.B.	Pg.	Type	W.D.Cons
	<i>Turner, Dale</i>					

City	G.M.D.	L.D.	L.L.	Dimensions	Acreage				
					Return	Deed	Plat	Comp.	Used
		<i>21</i>	<i>906</i>						

Subdivision	Block	Lot	Plat Bk.	Page
<i>BENNETT FARMS UT</i>		<i>42</i>		
Brief Legal Description				
<i>100 CUMBERLAND TR</i>				

[The page contains extremely faint and illegible text, likely bleed-through from the reverse side of the document. The text is organized into two columns separated by a vertical line, with a header section at the top. Due to the low contrast and resolution, the specific words and numbers cannot be transcribed.]

1. The first part of the document discusses the importance of maintaining accurate records of all transactions. It emphasizes that this is crucial for ensuring the integrity of the financial statements and for providing a clear audit trail. The text notes that any discrepancies or errors in the records can lead to significant complications during an audit and may result in the disallowance of certain expenses.

2. The second part of the document outlines the specific procedures that must be followed when recording transactions. It details the requirements for proper documentation, including the need for original receipts and invoices. It also discusses the importance of timely recording and the use of appropriate accounting methods to ensure that the records are consistent and reliable.

3. The third part of the document addresses the issue of maintaining the confidentiality of the records. It states that all information contained in the records is considered confidential and should be protected from unauthorized access. The text provides guidance on how to store the records securely and how to handle any requests for access to the information.

4. The fourth part of the document discusses the process of reviewing and reconciling the records. It explains that this is a critical step in ensuring the accuracy of the financial statements. The text provides instructions on how to perform these tasks and how to resolve any discrepancies that may arise.

5. The fifth part of the document discusses the importance of keeping the records for the required period of time. It notes that the records must be retained for a minimum of seven years from the date of the transaction. The text also discusses the consequences of failing to maintain the records for the required period and provides guidance on how to properly dispose of the records when the retention period has expired.

6. The sixth part of the document discusses the importance of providing access to the records to authorized personnel. It states that all personnel who have access to the records must be properly trained and authorized. The text provides guidance on how to establish and maintain an access control system and how to monitor access to the records.

7. The seventh part of the document discusses the importance of providing access to the records to the public. It notes that certain information contained in the records may be subject to public release under the Freedom of Information Act. The text provides guidance on how to determine whether information is subject to public release and how to handle any requests for access to the information.

8. The eighth part of the document discusses the importance of providing access to the records to the courts. It notes that the records may be subject to discovery in a lawsuit. The text provides guidance on how to prepare the records for discovery and how to respond to any requests for access to the information.

9. The ninth part of the document discusses the importance of providing access to the records to the IRS. It notes that the IRS has the right to inspect the records to determine whether the taxpayer has properly reported its income and expenses. The text provides guidance on how to prepare the records for inspection and how to respond to any requests for access to the information.

10. The tenth part of the document discusses the importance of providing access to the records to the state. It notes that the state has the right to inspect the records to determine whether the taxpayer has properly reported its income and expenses. The text provides guidance on how to prepare the records for inspection and how to respond to any requests for access to the information.

Date	Description
1904	...
1905	...
1906	...
1907	...
1908	...
1909	...
1910	...
1911	...
1912	...
1913	...
1914	...
1915	...
1916	...
1917	...
1918	...
1919	...
1920	...
1921	...

Property Acquired From:
Acct. No.

Photo	Call No


21-11D		106
Map	Block	Parcel

Date	Grantor (From)	Grantee (To)	D.B.	Pg.	Type	W.D.Cons
	TURNER, DALE					

City	G.M.D.	L.D.	L.L.	Dimensions	Acreage				
		21	967		Return	Deed	Plat	Comp.	Used

Subdivision	Block	Lot	Plat Bk.	Page
BENNETT FARMS U II		7		

Brief Legal Description
109 CUMBERLAND TR



Property Acquired From:
Acct. No.

Photo	Call No


2-11-D		107
Map	Block	Parcel

Date	Grantor (From)	Grantee (To)	D.B.	Pg.	Type	W.D. Cons
	TURNER, DALE					

City	G.M.D.	L.D.	L.L.	Dimensions	Acreage				
					Return	Deed	Plat	Comp.	Used
		21	967						

Subdivision	Block	Lot	Plat Bk.	Page
BENNETT FARMS U II		8		

Brief Legal Description
III CUMBERLAND TR



Property Acquired From:
Acct. No.


Photo	Call No

21-11D		108
Map	Block	Parcel

Date	Grantor (From)	Grantee (To)	D.B.	Pg.	Type	W.D. Cons
	TURNER, DALE					

City	G.M.D.	L.D.	L.L.	Dimensions	Acreage				
					Return	Deed	Plat	Comp.	Used
		21	967						

Subdivision	Block	Lot	Plat Bk.	Page
BENNETT FARMS U II		9		
Brief Legal Description				
113 CUMBERLAND TR				



Property Acquired From:
Acct. No.

Photo	Call No


21-11D		109
Map	Block	Parcel


Date	Grantor (From)	Grantee (To)	D.B.	Pg.	Type	W.D. Cons
	TURNER, DALE					

City	G.M.D.	L.D.	L.L.	Dimensions	Acreage				
					Return	Deed	Plat	Comp.	Used
		21	967						

Subdivision	Block	Lot	Plat Bk.	Page
BENNETT FARMS U II		10		

Brief Legal Description
 115 CUMBERLAND TR





Property Acquired From:
Acct. No.

Photo	Call No
-------	---------


21-11D		111
Map	Block	Parcel


Date	Grantor (From)	Grantee (To)	D.B.	Pg.	Type	W.D. Cons
	TURNER DALE					


City	G.M.D.	L.D.	L.L.	Dimensions	Acreage				
		21	967		Return	Deed	Plat	Comp.	Used

Subdivision	Block	Lot	Plat Bk.	Page
BENNETT FARMS U II		12		

Brief Legal Description
 2010 BENNETT FARMS TL







Property Acquired From:
Acct. No.

Photo	Call No
-------	---------

21-11D		114
Map	Block	Parcel


Date	Grantor (From)	Grantee (To)	D.B.	Pg.	Type	W.D.Cons
	TURNER, DALE					

City	G.M.D.	L.D.	L.L.	Dimensions	Acreage				
		21	967		Return	Deed	Plat	Comp.	Used

Subdivision	Block	Lot	Plat Bk.	Page
BENNETT FARMS		15		

Brief Legal Description

305 BENNETT FARMS CT



Property Acquired From:
Acct. No.

Photo	Call No


21-11D		115
Map	Block	Parcel

Date	Grantor (From)	Grantee (To)	D.B.	Pg.	Type	W.D. Cons
	TURNER, DALE					

City	G.M.D.	L.D.	L.L.	Dimensions	Acreage				
					Return	Deed	Plat	Comp.	Used
		21	967						

Subdivision	Block	Lot	Plat Bk.	Page
BENNETT FARMS		16		

Brief Legal Description
 307 BENNETT FARMS CT



Property Acquired From:
Acct. No.

Photo	Call No


21-11D		116
Map	Block	Parcel

Date	Grantor (From)	Grantee (To)	D.B.	Pg.	Type	W.D.Cons
	TURNER, DALE					

City	G.M.D.	L.D.	L.L.	Dimensions	Acreage				
					Return	Deed	Plat	Comp.	Used
		21	967						

Subdivision	Block	Lot	Plat Bk.	Page
BENNETT FARMS CT		17		

Brief Legal Description
 306 BENNETT FARMS CT



Property Acquired From:
Acct. No.


Photo	Call No
-------	---------

21-11D		117
Map	Block	Parcel

Date	Grantor (From)	Grantee (To)	D.B.	Pg.	Type	W.D.Cons
	TURNER, DALE					

City	G.M.D.	L.D.	L.L.	Dimensions	Acreage				
					Return	Deed	Plat	Comp.	Used
		21	967						

Subdivision	Block	Lot	Plat Bk.	Page
BENNETT FARMS (U-D)		18		
Brief Legal Description				
304 BENNETT FARMS CT				



Property Acquired From:
Acct. No.


Photo	Call No
-------	---------


21-11D		118
Map	Block	Parcel

Date	Grantor (From)	Grantee (To)	D.B.	Pg.	Type	W.D. Cons
	TURNER, DALE					

City	G.M.D.	L.D.	L.L.	Dimensions	Acreage				
					Return	Deed	Plat	Comp.	Used
		21	967						

Subdivision	Block	Lot	Plat Bk.	Page
BENNETT FARMS ETA		19		
Brief Legal Description				
302 BENNETT FARMS CT				





Property Acquired From:
Acct. No.

Photo	Call No


21-112		120
Map	Block	Parcel


Date	Grantor (From)	Grantee (To)	D.B.	Pg.	Type	W.D. Cons
	TURNER, DALE					

City	G.M.D.	L.D.	L.L.	Dimensions	Acreage				
					Return	Deed	Plat	Comp.	Used
		21	967						


Subdivision	Block	Lot	Plat Bk.	Page
BENNETT FARMS		21		


Brief Legal Description
 200 BENNETT FARMS CT











1. The first part of the document discusses the importance of maintaining accurate records of all transactions. It emphasizes that proper record-keeping is essential for the integrity of the financial system and for the ability to detect and prevent fraud. The text notes that without reliable records, it would be difficult to track the flow of funds and identify any irregularities.

2. The second part of the document outlines the various methods used to collect and analyze data. It describes the process of gathering information from different sources, such as bank statements, receipts, and interviews. The text also discusses the use of statistical techniques to identify patterns and trends in the data, which can be helpful in understanding the underlying causes of certain behaviors.

3. The third part of the document focuses on the role of technology in modern data analysis. It highlights the benefits of using software tools to automate data collection and processing, which can significantly reduce the time and effort required for manual data entry. The text also mentions the importance of ensuring that the data is secure and protected from unauthorized access.

4. The fourth part of the document discusses the challenges of working with large and complex datasets. It notes that as the volume of data increases, it becomes more difficult to manage and analyze. The text suggests several strategies for dealing with these challenges, such as using data visualization techniques to make the information more accessible and understandable.

5. The fifth part of the document concludes by emphasizing the need for ongoing research and innovation in the field of data analysis. It suggests that as technology continues to advance, new methods and tools will be developed that will further improve the accuracy and efficiency of data collection and analysis.


6. The sixth part of the document discusses the importance of data privacy and security. It notes that as the amount of data collected increases, the risk of data breaches and unauthorized access also increases. The text emphasizes the need for strong security measures, such as encryption and access controls, to protect the data from being stolen or misused.


7. The seventh part of the document discusses the ethical implications of data analysis. It notes that the use of data to make decisions about individuals can raise concerns about privacy and autonomy. The text suggests that it is important to be transparent about how data is being used and to ensure that the analysis is done in a fair and unbiased manner.

8. The eighth part of the document discusses the future of data analysis. It suggests that as technology continues to advance, the field of data analysis will become increasingly important in many areas of life, from healthcare to education. The text also suggests that there will be a growing need for skilled data analysts who can effectively use the tools and techniques available to them.

9. The ninth part of the document discusses the role of data in decision-making. It notes that data can provide valuable insights into the behavior of individuals and organizations, which can be used to make more informed decisions. The text suggests that data-driven decision-making can lead to better outcomes and more efficient processes.

10. The tenth part of the document concludes by emphasizing the importance of data in the modern world. It suggests that as the amount of data continues to grow, it will become an increasingly valuable asset for individuals and organizations alike. The text also suggests that there is a need for continued research and innovation in the field of data analysis to ensure that we are able to make the most of the data we have.





Property Acquired From:
Acct. No.


Photo	Call No
-------	---------

21-11D		128
Map	Block	Parcel

Date	Grantor (From)	*Grantee (To)	D.B.	Pg.	Type	W.D.Cons
	TURNER, DALE					

City	G.M.D.	L.D.	L.L.	Dimensions	Acreage				
					Return	Deed	Plat	Comp.	Used
		21	967						

Subdivision	Block	Lot	Plat Bk.	Page
BENNETT FARMS U II		29		
Brief Legal Description				
215 BENNETT FARMS TL				



Property Acquired From:
Acct. No.


Photo	Call No


21-11D		129
Map	Block	Parcel


Date	Grantor (From)	Grantee (To)	D.B.	Pg.	Type	W.D.Cons
	TURNER, Dale					

City	G.M.D.	L.D.	L.L.	Dimensions	Acreage				
		21	967		Return	Deed	Plat	Comp.	Used

Subdivision	Block	Lot	Plat Bk.	Page
BENNETT FARMS U TL		30		
Brief Legal Description				
2.17 BENNETT FARMS TL				







Property Acquired From:
Acct. No.


Photo	Call No.
-------	----------


21-11D		132
Map	Block	Parcel


Date	Grantor (From)	Grantee (To)	D.B.	Pg.	Type	W.D. Cons
	TURNER, DALE					

City	G.M.D.	L.D.	L.L.	Dimensions	Acreage				
					Return	Deed	Plat	Comp.	Used
		21	967						

Subdivision	Block	Lot	Plat Bk.	Page
BENNETT FARMS U TL		33		
Brief Legal Description				
218 BENNETT FARMS TL				







Property Acquired From:
Acct. No.

Photo	Call No


21-11D		135
Map	Block	Parcel

Date	Grantor (From)	Grantee (To)	D.B.	Pg.	Type	W.D.Cons
	TURNER, DALE					

City	G.M.D.	L.D.	L.L.	Dimensions	Acreage				
		21	967		Return	Deed	Plat	Comp.	Used

Subdivision	Block	Lot	Plat Bk.	Page
BENNETT FARMS U II		36		

Brief Legal Description
 112 CUMBERLAND TR



Property Acquired From:
Acct. No.

Photo	Call No
-------	---------


21-11D		136
Map	Block	Parcel

Date	Grantor (From)	Grantee (To)	D.B.	Pg.	Type	W.D. Cons
	TURNER, DALE					

City	G.M.D.	L.D.	986	Dimensions	Acreage				
		21	967		Return	Deed	Plat	Comp.	Used

Subdivision	Block	Lot	Plat Bk.	Page
BENNETT Farms U II		37		

Brief Legal Description
110 CUMBERLAND TR



Property Acquired From:
Acct. No.

Photo	Call No


21-11D		137
Map	Block	Parcel


Date	Grantor (From)	Grantee (To)	D.B.	Pg.	Type	W.D.Cons
	TURNER, DALE					

City	G.M.D.	L.D.	L.L.	Dimensions	Acreage				
		21	906		Return	Deed	Plat	Comp.	Used

Subdivision	Block	Lot	Plat Bk.	Page
BENNETT FARMS U II		38		
Brief Legal Description				
108 CUMBERLAND TR				








Property Acquired From:
Acct. No.

Photo	Call No


21-11D		140
Map	Block	Parcel


Date	Grantor (From)	Grantee (To)	D.B.	Pg.	Type	W.D. Cons
	TURNER, Dale					


City	G.M.D.	L.D.	L.L.	Dimensions	Acreage				
					Return	Deed	Plat	Comp.	Used
OAK GROVE FIRE DISTRICT (21)		21	906						
Subdivision					Block	Lot	Plat Bk.	Page	
BENNETT Farms U II						41	47	43	
Brief Legal Description									
102 CUMBERLAND TR									



Date	Description
1912	...
1913	...
1914	...
1915	...
1916	...
1917	...
1918	...
1919	...
1920	...







Property Acquired From:
Acct. No.

Photo	Call No


21-111		145
Map	Block	Parcel

Date	Grantor (From)	Grantee (To)	D.B.	Pg.	Type	W.D.Cons
	TURNER, DALE ^{etal}					

City	G.M.D.	L.D.	L.L.	Dimensions	Acreage				
		21	906		Return	Deed	Plat	Comp.	Used

Subdivision	Block	Lot	Plat Bk.	Page
BENNETT FARMS LIII		47		

Brief Legal Description
 229 BENNETT FARMS TL



Property Acquired From:
Acct. No.

Photo	Call No


#21-110		146
Map	Block	Parcel

Date	Grantor (From)	Grantee (To)	D.B.	Pg.	Type	W.D.Cons
	TURNER, DALE ^{et al}					

City	G.M.D.	L.D.	L.L.	Dimensions	Acreage				
		21	906		Return	Deed	Plat	Comp.	Used

Subdivision	Block	Lot	Plat Bk.	Page
BENNETT FARMS UIV		48		

Brief Legal Description
231 BENNETT FARMS TL



Property Acquired From:
Acct. No.

Photo	Call No


21-11D		147
Map	Block	Parcel

Date	Grantor (From)	Grantee (To)	D.B.	Pg.	Type	W.D.Cons
	TURNER, DALE <i>etal</i>					

City	G.M.D.	L.D.	L.L.	Dimensions	Acreage				
					Return	Deed	Plat	Comp.	Used
		21	906						

Subdivision	Block	Lot	Plat Bk.	Page
BENNETT FARMS UNIT		49		

Brief Legal Description
233 BENNETT FARMS TL



Property Acquired From:
Acct. No.

Photo	Call No


21-11D		148
Map	Block	Parcel

Date	Grantor (From)	Grantee (To)	D.B.	Pg.	Type	W.D.Cons
	TURNER, DALE <i>etal</i>					

City	G.M.D.	L.D.	L.L.	Dimensions	Acreage				
		21	906		Return	Deed	Plat	Comp.	Used

Subdivision	Block	Lot	Plat Bk.	Page
BENNETT FARMS U III		50		

Brief Legal Description
237 BENNETT FARMS TL



Property Acquired From:
Acct. No.

Photo	Call No


21-11D		149
Map	Block	Parcel


Date	Grantor (From)	Grantee (To)	D.B.	Pg.	Type	W.D.Cons
	TURNER, DALE ^{etal}					

City	G.M.D.	L.D.	L.L.	Dimensions	Acreage				
		21	900		Return	Deed	Plat	Comp.	Used

Subdivision	Block	Lot	Plat Bk.	Page
BENNETT FARMS UTV		51		

Brief Legal Description
237 BENNETT FARMS TL





Property Acquired From:
Acct. No.

Photo	Call No


21-11D		151
Map	Block	Parcel

Date	Grantor (From)	Grantee (To)	D.B.	Pg.	Type	W.D.Cons
	TURNER, DALE <i>etal</i>					

City	G.M.D.	L.D.	L.L.	Dimensions	Acreage				
		21	906		Return	Deed	Plat	Comp.	Used

Subdivision	Block	Lot	Plat Bk.	Page
BENNETT FARMS UTV		53		

Brief Legal Description
241 BENNETT FARMS TL



Property Acquired From:
Acct. No.

Photo	Call No


21-11A		152
Map	Block	Parcel

Date	Grantor (From)	Grantee (To)	D.B.	Pg.	Type	W.D.Cons
	TURNER, DALE <i>etal</i>					

City	G.M.D.	L.D.	L.L.	Dimensions	Acreage				
		21	906		Return	Deed	Plat	Comp.	Used

Subdivision	Block	Lot	Plat Bk.	Page
BENNETT FARMS UTV		54		

Brief Legal Description
243 BENNETT FARMS 72



Property Acquired From:
Acct. No.

Photo	Call No


21-11D		153
Map	Block	Parcel

Date	Grantor (From)	Grantee (To)	D.B.	Pg.	Type	W.D. Cons
	TURNER, DALE ^{etal}					

City	G.M.D.	L.D.	L.L.	Dimensions	Acreage				
		21	906		Return	Deed	Plat	Comp.	Used

Subdivision	Block	Lot	Plat Bk.	Page
BENNETT FARMS LIII		55		

Brief Legal Description
245 BENNETT FARMS TL



Property Acquired From:
Acct. No.

Photo	Call No


21-11D		154
Map	Block	Parcel

Date	Grantor (From)	Grantee (To)	D.B.	Pg.	Type	W.D.Cons
	<i>etal</i> TURNER, DALE					

City	G.M.D.	L.D.	L.L.	Dimensions	Acreage				
		21			Return	Deed	Plat	Comp.	Used

Subdivision	Block	Lot	Plat Bk.	Page
BENNETT FARMS LTD		56		

Brief Legal Description
 247 BENNETT FARMS TL



Property Acquired From:
Acct. No.

Photo	Call No


21-11D		155
Map	Block	Parcel

Date	Grantor (From)	Grantee (To)	D.B.	Pg.	Type	W.D. Cons
	TURNER, DALE <i>etal</i>					

City	G.M.D.	L.D.	L.L.	Dimensions	Acreage				
		21	906		Return	Deed	Plat	Comp.	Used

Subdivision	Block	Lot	Plat Bk.	Page
BENNETT FARMS LITV		57		

Brief Legal Description
249 BENNETT FARMS TL



Property Acquired From:
Acct. No.

Photo	Call No


21-11D		156
Map	Block	Parcel

Date	Grantor (From)	Grantee (To)	D.B.	Pg.	Type	W.D.Cons
	TURNER, DALE <i>etal</i>					

City	G.M.D.	L.D.	L.L.	Dimensions	Acreage				
		21	906		Return	Deed	Plat	Comp.	Used

Subdivision	Block	Lot	Plat Bk.	Page
BENNETT FARMS U111		58		

Brief Legal Description
251 BENNETT FARMS TL



Property Acquired From:
Acct. No.

Photo	Call No


21-110		157
Map	Block	Parcel

Date	Grantor (From)	Grantee (To)	D.B.	Pg.	Type	W.D.Cons
	<i>etal</i> TURNER, DALE					

City	G.M.D.	L.D.	L.L.	Dimensions	Acreage				
		21	906		Return	Deed	Plat	Comp.	Used

Subdivision	Block	Lot	Plat Bk.	Page
BENNETT FARMS UTV		59		

Brief Legal Description
253 BENNETT FARMS TL



Property Acquired From:
Acct. No.

Photo	Call No


21-11D		158
Map	Block	Parcel

Date	Grantor (From)	Grantee (To)	D.B.	Pg.	Type	W.D. Cons
	TURNER, DALE ^{et al}					

City	G.M.D.	L.D.	L.L.	Dimensions	Acreage				
		21	895 906		Return	Deed	Plat	Comp.	Used

Subdivision	Block	Lot	Plat Bk.	Page
BENNETT FARMS UIV		60		

Brief Legal Description
255 BENNETT FARMS II



Property Acquired From:
Acct. No.

Photo	Call No


21-11D		159
Map	Block	Parcel

Date	Grantor (From)	Grantee (To)	D.B.	Pg.	Type	W.D.Cons
	TURNER, DALE ^{etal}					

City	G.M.D.	L.D.	L.L.	Dimensions	Acreage				
		21	895		Return	Deed	Plat	Comp.	Used

Subdivision	Block	Lot	Plat Bk.	Page
BENNETT FARMS U112		61		

Brief Legal Description
257 BENNETT FARMS T1



Property Acquired From:
Acct. No.

Photo	Call No


21-11D		160
Map	Block	Parcel

Date	Grantor (From)	Grantee (To)	D.B.	Pg.	Type	W.D.Cons
	TURNER, DALE <i>etal</i>					

City	G.M.D.	L.D.	L.L.	Dimensions	Acreage				
		21	895		Return	Deed	Plat	Comp.	Used

Subdivision	Block	Lot	Plat Bk.	Page
BENNETT FARMS U112		62		

Brief Legal Description
 259 BENNETT FARMS TL



Property Acquired From:
Acct. No.

Photo	Call No


21-11D		161
Map	Block	Parcel

Date	Grantor (From)	Grantee (To)	D.B.	Pg.	Type	W.D.Cons
	TURNER, DALE <i>etal</i>					

City	G.M.D.	L.D.	L.L.	Dimensions	Acreage				
		21	895		Return	Deed	Plat	Comp.	Used

Subdivision	Block	Lot	Plat Bk.	Page
BENNETT FARMS VII		63		

Brief Legal Description
 261 BENNETT FARMS TL



Property Acquired From:
Acct. No.

Photo	Call No


21-11D		162
Map	Block	Parcel

Date	Grantor (From)	Grantee (To)	D.B.	Pg.	Type	W.D.Cons
	TURNER, DALE <i>et al</i>					

City	G.M.D.	L.D.	L.L.	Dimensions	Acreage				
		21	895		Return	Deed	Plat	Comp.	Used

Subdivision	Block	Lot	Plat Bk.	Page
BENNETT FARMS <i>WIV</i>		64		

Brief Legal Description
263 BENNETT FARMS TL



Property Acquired From:
Acct. No.

Photo	Call No


21-11D		163
Map	Block	Parcel


Date	Grantor (From)	Grantee (To)	D.B.	Pg.	Type	W.D.Cons
	TURNER, DALE ^{et al}					

City	G.M.D.	L.D.	L.L.	Dimensions	Acreage				
		21	895		Return	Deed	Plat	Comp.	Used

Subdivision	Block	Lot	Plat Bk.	Page
BENNETT FARMS UIV		65		

Brief Legal Description
265 BENNETT FARMS TL





Property Acquired From:
Acct. No.

Photo	Call No.


21-11D		164
Map	Block	Parcel

Date	Grantor (From)	Grantee (To)	D.B.	Pg.	Type	W.D.Cons
	TURNER, DALE <i>et al</i>					

City	G.M.D.	L.D.	L.L.	Dimensions	Acreage				
		21	895		Return	Deed	Plat	Comp.	Used

Subdivision	Block	Lot	Plat Bk.	Page
BENNETT FARMS LITV.		66		

Brief Legal Description
264 BENNETT FARMS TL



Property Acquired From:
Acct. No.

Photo	Call No


21-110		165
Map	Block	Parcel

Date	Grantor (From)	Grantee (To)	D.B.	Pg.	Type	W.D.Cons
	TURNER, DALE ^{etal}					

City	G.M.D.	L.D.	L.L.	Dimensions	Acreage				
		21	895		Return	Deed	Plat	Comp.	Used

Subdivision	Block	Lot	Plat Bk.	Page
BENNETT FARMS U.IV		67		

Brief Legal Description
262 BENNETT FARMS TL OR
401 BENNETT FARMS PL



Property Acquired From:
Acct. No.

Photo	Call No


21-111D		166
Map	Block	Parcel

Date	Grantor (From)	Grantee (To)	D.B.	Pg.	Type	W.D. Cons
	TURNER, DALE <i>etal</i>					

City	G.M.D.	L.D.	L.L.	Dimensions	Acreage				
		21	895		Return	Deed	Plat	Comp.	Used

Subdivision	Block	Lot	Plat Bk.	Page
BENNETT FARMS LITZ		68		

Brief Legal Description
403 BENNETT FARMS PL



Property Acquired From:
Acct. No.

Photo	Call No


21-11D		167
Map	Block	Parcel

Date	Grantor (From)	Grantee (To)	D.B.	Pg.	Type	W.D.Cons
	TURNER, DALE ^{et al}					

City	G.M.D.	L.D.	L.L.	Dimensions	Acreage				
		21	895		Return	Deed	Plat	Comp.	Used

Subdivision	Block	Lot	Plat Bk.	Page
BENNETT FARMS LTD		69		

Brief Legal Description
405 BENNETT FARMS PL



Property Acquired From:
Acct. No.

Photo	Call No


21-11D		168
Map	Block	Parcel

Date	Grantor (From)	Grantee (To)	D.B.	Pg.	Type	W.D.Cons
	TURNER, DALE ^{et al}					

City	G.M.D.	L.D.	L.L.	Dimensions	Acreage				
		21	895		Return	Deed	Plat	Comp.	Used

Subdivision	Block	Lot	Plat Bk.	Page
BENNETT FARMS LTD		70		

Brief Legal Description
 407 BENNETT FARMS PL



Property Acquired From:
Acct. No.

Photo	Call No


21-110		169
Map	Block	Parcel

Date	Grantor (From)	Grantee (To)	D.B.	Pg.	Type	W.D.Cons
	TURNER, DALE ^{et al}					

City	G.M.D.	L.D.	L.L.	Dimensions	Acreage				
		21	895		Return	Deed	Plat	Comp.	Used

Subdivision	Block	Lot	Plat Bk.	Page
BENNETT FARMS LTV		71		

Brief Legal Description
409 BENNETT FARMS PL



Property Acquired From:
Acct. No.

Photo	Call No


21-11D		170
Map	Block	Parcel

Date	Grantor (From)	Grantee (To)	D.B.	Pg.	Type	W.D. Cons
	TURNER, DALE ^{etal}					

City	G.M.D.	L.D.	L.L.	Dimensions	Acreage				
		21	895		Return	Deed	Plat	Comp.	Used

Subdivision	Block	Lot	Plat Bk.	Page
BENNETT FARMS UIV		72		

Brief Legal Description
 411 BENNETT FARMS PL



Property Acquired From:
Acct. No.

Photo	Call No
-------	---------


21-117		171
Map	Block	Parcel

Date	Grantor (From)	Grantee (To)	D.B.	Pg.	Type	W.D.Cons
	TURNER, DALE ^{et al}					

City	G.M.D.	L.D.	L.L.	Dimensions	Acreage				
		21	895		Return	Deed	Plat	Comp.	Used

Subdivision	Block	Lot	Plat Bk.	Page
BENNETT FARMS UIV		73		

Brief Legal Description
 413 BENNETT FARMS PL




Property Acquired From:
Acct. No.

Photo	Call No

21-11D		172
Map	Block	Parcel

Date	Grantor (From)	Grantee (To)	D.B.	Pg.	Type	W.D.Cons
	TURNER, DALE ^{et al}					

City	G.M.D.	L.D.	L.L.	Dimensions	Acreage				
		21	895		Return	Deed	Plat	Comp.	Used
Subdivision 906					Block	Lot	Plat Bk.	Page	
BENNETT FARMS LTV						74			
Brief Legal Description									
412 BENNETT FARMS PL									



Property Acquired From:
Acct. No.

Photo	Call No


21-11D		173
Map	Block	Parcel

Date	Grantor (From)	Grantee (To)	D.B.	Pg.	Type	W.D.Cons
	TURNER, DALE <i>et al</i>					

City	G.M.D.	L.D.	L.L.	Dimensions	Acreage				
		21	895		Return	Deed	Plat	Comp.	Used

Subdivision	906	Block	Lot	Plat Bk.	Page
BENNETT FARMS	UTU		75		

Brief Legal Description
 910 BENNETT FARMS PL



Property Acquired From:
Acct. No.

Photo	Call No
-------	---------


21-110		174
Map	Block	Parcel

Date	Grantor (From)	Grantee (To)	D.B.	Pg.	Type	W.D.Cons
	TURNER, DALE ^{et al}					

City	G.M.D.	L.D.	L.L.	Dimensions	Acreage				
		21	895		Return	Deed	Plat	Comp.	Used

Subdivision	906	Block	Lot	Plat Bk.	Page
BENNET FARMS LIII			76		

Brief Legal Description
408 BENNET FARMS PL



Property Acquired From:
Acct. No.

Photo	Call No


21-11D		175
Map	Block	Parcel

Date	Grantor (From)	Grantee (To)	D.B.	Pg.	Type	W.D.Cons
	TURNER, DALE <i>et al</i>					

City	G.M.D.	L.D.	L.L.	Dimensions	Acreage				
		21	895		Return	Deed	Plat	Comp.	Used

Subdivision	Block	Lot	Plat Bk.	Page
BENNETT FARMS UIV		77		

Brief Legal Description
 406 BENNETT FARMS PL




Property Acquired From:
Acct. No.

Photo	Call No

21-11D		176
Map	Block	Parcel

Date	Grantor (From)	Grantee (To)	D.B.	Pg.	Type	W.D.Cons
	TURNER, DALE ^{etal}					

City	G.M.D.	L.D.	L.L.	Dimensions	Acreage				
		21	895		Return	Deed	Plat	Comp.	Used
Subdivision					Block	Lot	Plat Bk.	Page	
BENNETT FARMS UTV						78			
Brief Legal Description									
404 BENNETT FARMS PL									



Property Acquired From:
Acct. No.

Photo	Call No


21-11D		177
Map	Block	Parcel

Date	Grantor (From)	Grantee (To)	D.B.	Pg.	Type	W.D.Cons
	TURNER, DALE ^{et al}					

City	G.M.D.	L.D.	L.L.	Dimensions	Acreage				
					Return	Deed	Plat	Comp.	Used
		21	895						

Subdivision	Block	Lot	Plat Bk.	Page
BENNETT FARMS ^{LIV}		79		

Brief Legal Description
402 BENNETT FARMS PL



Property Acquired From:
Acct. No.

Photo	Call No

21-11D		178
Map	Block	Parcel

Date	Grantor (From)	Grantee (To)	D.B.	Pg.	Type	W.D. Cons
	TURNER, DALE ^{et al}					


City	G.M.D.	L.D.	L.L.	Dimensions	Acreage				
		21	805		Return	Deed	Plat	Comp.	Used

Subdivision	Block	Lot	Plat Bk.	Page
BENNETT FARMS UIV		80		

Brief Legal Description

400 BENNETT FARMS PLOP

260 BENNETT FARMS TL



Property Acquired From:
Acct. No.

Photo	Call No
-------	---------


21-11D		179
Map	Block	Parcel

Date	Grantor (From)	Grantee (To)	D.B.	Pg.	Type	W.D.Cons
	TURNER, DALE ^{etal}					

City	G.M.D.	L.D.	L.L.	Dimensions	Acreage				
		21	895 906		Return	Deed	Plat	Comp.	Used

Subdivision	Block	Lot	Plat Bk.	Page
BENNETT FARMS UIV		81		

Brief Legal Description
258 BENNETT FARMS TL



Property Acquired From:
Acct. No.

Photo	Call No


21-11D		180
Map	Block	Parcel

Date	Grantor (From)	Grantee (To)	D.B.	Pg.	Type	W.D.Cons
	TURNER, DACE <i>etal</i>					

City	G.M.D.	L.D.	L.L.	Dimensions	Acreage				
		21	906		Return	Deed	Plat	Comp.	Used

Subdivision	Block	Lot	Plat Bk.	Page
BENNETT FARMS UIV		82		

Brief Legal Description
256 BENNETT FARMS TL



Property Acquired From:
Acct. No.

Photo	Call No


21-11D		181
Map	Block	Parcel

Date	Grantor (From)	Grantee (To)	D.B.	Pg.	Type	W.D. Cons
	TURNER, DALE <i>et al</i>					

City	G.M.D.	L.D.	L.L.	Dimensions	Acreage				
		21	906		Return	Deed	Plat	Comp.	Used

Subdivision	Block	Lot	Plat Bk.	Page
BENNETT FARMS LTD		83		

Brief Legal Description
 254 BENNETT FARMS LTD



Property Acquired From:
Acct. No.

Photo	Call No


21-11D		182
Map	Block	Parcel

Date	Grantor (From)	Grantee (To)	D.B.	Pg.	Type	W.D. Cons
	TURNER, DALE ^{et al}					

City	G.M.D.	L.D.	L.L.	Dimensions	Acreage				
		21	906		Return	Deed	Plat	Comp.	Used

Subdivision	Block	Lot	Plat Bk.	Page
BENNETT FARMS U II		84		

Brief Legal Description
252 BENNETT FARMS TL



Property Acquired From:
Acct. No.

Photo	Call No


21-11D		183
Map	Block	Parcel

Date	Grantor (From)	Grantee (To)	D.B.	Pg.	Type	W.D.Cons
	<i>etal</i> TURNER, DALE					

City	G.M.D.	L.D.	L.L.	Dimensions	Acreage				
		21	906		Return	Deed	Plat	Comp.	Used

Subdivision	Block	Lot	Plat Bk.	Page
BENNETT FARMS WIV		85		

Brief Legal Description
 250 BENNETT FARMS TL



Property Acquired From:
Acct. No.

Photo	Call No


21-11D		184
Map	Block	Parcel

Date	Grantor (From)	Grantee (To)	D.B.	Pg.	Type	W.D.Cons
	TURNER, DALE ^{etal}					

City	G.M.D.	L.D.	L.L.	Dimensions	Acreage				
		21	906		Return	Deed	Plat	Comp.	Used

Subdivision	Block	Lot	Plat Bk.	Page
BENNETT FARMS UIV		86		

Brief Legal Description
248 BENNETT FARMS TL



Property Acquired From:
Acct. No.

Photo	Call No


21-11D		185
Map	Block	Parcel

Date	Grantor (From)	Grantee (To)	D.B.	Pg.	Type	W.D.Cons
	et al TURNER, DALE					

City	G.M.D.	L.D.	L.L.	Dimensions	Acreage				
		21	906		Return	Deed	Plat	Comp.	Used

Subdivision	Block	Lot	Plat Bk.	Page
BENNETT FARMS UIV		87		

Brief Legal Description
246 BENNETT FARMS TL



Property Acquired From:
Acct. No.

Photo	Call No


21-11D		186
Map	Block	Parcel

Date	Grantor (From)	Grantee (To)	D.B.	Pg.	Type	W.D. Cons
	<i>et al</i> TURNER, DALE					

City	G.M.D.	L.D.	L.L.	Dimensions	Acreage				
		21	906		Return	Deed	Plat	Comp.	Used

Subdivision	Block	Lot	Plat Bk.	Page
BENNETT FARMS UTV		88		

Brief Legal Description
244 BENNETT FARMS TL



Property Acquired From:
Acct. No.

Photo	Call No


21-11D		187
Map	Block	Parcel

Date	Grantor (From)	Grantee (To)	D.B.	Pg.	Type	W.D.Cons
	TURNER, DALE <i>et al</i>					

City	G.M.D.	L.D.	L.L.	Dimensions	Acreage				
		21	906		Return	Deed	Plat	Comp.	Used

Subdivision	Block	Lot	Plat Bk.	Page
BENNETT FARMS LIII		89		

Brief Legal Description
242 BENNETT FARMS TL



Property Acquired From:
Acct. No.

Photo	Call No


21-11D		188
Map	Block	Parcel

Date	Grantor (From)	Grantee (To)	D.B.	Pg.	Type	W.D.Cons
	TURNER, DALE ¹⁷²¹					

City	G.M.D.	L.D.	L.L.	Dimensions	Acreage				
		21	906		Return	Deed	Plat	Comp.	Used

Subdivision	Block	Lot	Plat Bk.	Page
BENNETT FARMS WIT		90		

Brief Legal Description
240 BENNETT FARMS TL



Property Acquired From:
Acct. No.

Photo	Call No


21-14D		189
Map	Block	Parcel

Date	Grantor (From)	Grantee (To)	D.B.	Pg.	Type	W.D.Cons
	TURNER, DALE ^{et al}					

City	G.M.D.	L.D.	L.L.	Dimensions	Acreage				
					Return	Deed	Plat	Comp.	Used
		21	906						

Subdivision	Block	Lot	Plat Bk.	Page
BENNETT FARMS LTV		91		

Brief Legal Description
238 BENNETT FARMS TL



Property Acquired From:
Acct. No.

Photo	Call No


21-11D		190
Map	Block	Parcel

Date	Grantor (From)	Grantee (To)	D.B.	Pg.	Type	W.D.Cons
	TURNER, DALE ^{et al}					

City	G.M.D.	L.D.	L.L.	Dimensions	Acreage				
		21	906		Return	Deed	Plat	Comp.	Used

Subdivision	Block	Lot	Plat Bk.	Page
BENNETT FARMS UIV		92		

Brief Legal Description
236 BENNETT FARMS TL



Property Acquired From:
Acct. No.

Photo	Call No
-------	---------


21-11D		191
Map	Block	Parcel

Date	Grantor (From)	Grantee (To)	D.B.	Pg.	Type	W.D. Cons
	TURNER, DALE <i>et al</i>					

City	G.M.D.	L.D.	L.L.	Dimensions	Acreage				
		21	906		Return	Deed	Plat	Comp.	Used

Subdivision	Block	Lot	Plat Bk.	Page
BENNETT FARMS <i>Unit</i>		93		

Brief Legal Description
234 BENNETT FARMS T2



Property Acquired From:
Acct. No.

Photo	Call No

21-110		192
Map	Block	Parcel


Date	Grantor (From)	Grantee (To)	D.B.	Pg.	Type	W.D.Cons
	TURNER, DALE <i>et al</i>					

City	G.M.D.	L.D.	L.L.	Dimensions	Acreage				
		21	906		Return	Deed	Plat	Comp.	Used

Subdivision	Block	Lot	Plat Bk.	Page
BENNETT FARMS <i>UIV</i>		94		

Brief Legal Description

232 BENNETT FARMS TL



Property Acquired From:
Acct. No.

Photo	Call No


21-11D		193
Map	Block	Parcel

Date	Grantor (From)	Grantee (To)	D.B.	Pg.	Type	W.D.Cons
	TURNER, DALE ^{etal}					

City	G.M.D.	L.D.	L.L.	Dimensions	Acreage				
		21	906		Return	Deed	Plat	Comp.	Used

Subdivision	Block	Lot	Plat Bk.	Page
BENNETT FARMS LTD		95		

Brief Legal Description
 230 BENNETT FARMS TL



Property Acquired From:
Acct. No.

Photo	Call No
-------	---------


21-11D		194
Map	Block	Parcel

Date	Grantor (From)	Grantee (To)	D.B.	Pg.	Type	W.D.Cons
	TURNER, DALE ^{et al}					

City	G.M.D.	L.D.	L.L.	Dimensions	Acreage				
		21	906		Return	Deed	Plat	Comp.	Used

Subdivision	Block	Lot	Plat Bk.	Page
BENNETT FARMS UTD		96		

Brief Legal Description
 228 BENNETT FARMS TL



Property Acquired From:
Acct. No.

Photo	Call No


21-11D		195
Map	Block	Parcel

Date	Grantor (From)	Grantee (To)	D.B.	Pg.	Type	W.D.Cons
	TURNER, DALE ^{et al}					

City	G.M.D.	L.D.	L.L.	Dimensions	Acreage				
		21	900		Return	Deed	Plat	Comp.	Used

Subdivision	Block	Lot	Plat Bk.	Page
BENNETT FARMS LTD		97		

Brief Legal Description
226 BENNETT FARMS TL



Property Acquired From:
Acct. No.

Photo	Call No


21-11D		196
Map	Block	Parcel

Date	Grantor (From)	Grantee (To)	D.B.	Pg.	Type	W.D. Cons
	TURNER, DALE ^{etal}					

City	G.M.D.	L.D.	L.L.	Dimensions	Acreage				
		21	90p		Return	Deed	Plat	Comp.	Used

Subdivision	Block	Lot	Plat Bk.	Page
BENNETT FARMS LIII		98		

Brief Legal Description
 224 BENNETT FARMS TL



Property Acquired From:
Acct. No.

Photo	Call No

21-11D		197
Map	Block	Parcel

Date	Grantor (From)	Grantee (To)	D.B.	Pg.	Type	W.D. Cons
	TURNER, DALE ^{etal}					

City	G.M.D.	L.D.	L.L.	Dimensions	Acreage				
OAK GROVE FIRE DIST. (21)					Return	Deed	Plat	Comp.	Used
Subdivision					Block	Lot	Plat Bk.	Page	
BENNETT FARMS UTV						99			
Brief Legal Description									
222 BENNETT FARMS TL									

