


Property Acquired From:	MAP BLOCK PAR SUB OLD: 2120B 001		
Acct. No.	NEW: 2110D 001	Call No	

2120B		1
Map	Block	Parcel

Date	Grantor (From)	Grantee (To)	D.B.	Pg.	Type	W.D. Cons
6-17-88	Victoria Downs Inc.	Brookside Builders, Inc.	719	88	WD	16 ⁰⁰
5/90	BROOKSIDE BUILDERS, INC.	THE FEDERAL SAVINGS BANK	867	580	DWP	123.19
11-30-90	The Federal Savings Bank	Sabrina Belle Smith Smith, David Lee	936	88	WD	94 ⁰⁰

City	G.M.D.	L.D.	L.L.	Dimensions	Acreage				
					Return	Deed	Plat	Comp.	Used
		21							
Subdivision					Block	Lot	Plat	Bk.	Page
Victoria Downs						1	29	99	
Brief Legal Description							30	162	




MAP	BLOCK	PAR	SUB
OLD: 2120B	002		
NEW: 2110D	0025	Call No	

Property Acquired From:	21-70-6
Acct. No.	

2120B		2
Map	Block	Parcel

Date	Grantor (From)	Grantee (To)	D.B.	Pg.	Type	W.D. Cons
8-22-86	Victoria Downs Inc	Homes by Shirley, Inc.	558	167	WD	1400
4-10-87	Homes by Shirley Inc Elizabeth L. Brock	Brock, James R. & Elizabeth L.	618	496	W	8840
12-29-89	Brock, James R. & Elizabeth L.	Moraes, Rodolfo Jr.	852	432	WD	1250

City	G.M.D.	L.D.	L.L.	Dimensions	Acreage				
					Return	Deed	Plat	Comp.	Used
		21							
Subdivision					Block	Lot	Plat Bk.	Page	
Victoria Downs						2	29	97	
Brief Legal Description									




Property Acquired From:	OLD: 2120B 21-20-6	MAP BLOCK PAR SUB 003		
Acct. No.	NEW: 2110D	PT003	Call No	21-20B 3
				Map Block Parcel

Date	Grantor (From)	Grantee (To)	D.B.	Pg.	Type	W.D. Cons
5-30-86	Victoria Downs Inc.	Charles D. Allen d/b/a C & A Builders Chatham Hugh B. &	537	102	WD	14 ⁷⁰
12-19-86	C & A Builders	Karen R. Butler & Shirley Butler Beasley, Anthony C.	590	196	WD	89 ⁹⁰

City	G.M.D.	L.D.	L.L.	Dimensions	Acreage				
					Return	Deed	Plat	Comp.	Used
		21	755						

Subdivision	Block	Lot	Plat Bk.	Page
Victoria Downs		3	29	97

Brief Legal Description




Property Acquired From: **21-70-E**
 Acct. No. OLD: 2120B NEW: 2110D

MAP BLOCK PAR SUB
 004
 0040 Call No

21-20B
 Map Block Parcel
 4

Date	Grantor (From)	Grantee (To)	D.B.	Pg.	Type	W.D.Cons
11-11-86	Victoria Downs, Inc.	Page, Mike	579	403	WO	
5-87	Page, Mike	Homes by Shipley, Inc.	627	347	W	1800
7-29-87	Homes by Shipley, Inc.	Shipley, William E. & Taylor	650	18	W	9600


City	G.M.D.	L.D.	L.L.	Dimensions	Acreage				
		21			Return	Deed	Plat	Comp.	Used
Subdivision					Block	Lot	Plat Bk.	Page	
Victoria Downs						4	29	97	
Brief Legal Description								30 162	



Property Acquired From:	OLD: 2120B 81-25-6	MAP BLOCK PAR SUB 005	21-2DB		5
Acct. No.	NEW: 2110D	PH005	Map	Block	Parcel

Date	Grantor (From)	Grantee (To)	D.B.	Pg.	Type	W.D.Cons
2-11-86	VICTORIA DOWNS	Morris Thomas L.	510	588	WD	27 ⁰⁰ / ₂₁ lots
2-13-87	MORRIS, Thomas L.	Brenda Payton Ruark Ruark, Loren L., Jr.	443	512	W	99 ⁰⁰ / ₂₁
3-15-89	Ruark, Loren L., Jr. Estate	Ruark, Brenda Payton	778	324	ED	21


City	G.M.D.	L.D.	L.L.	Dimensions	Acreage				
		21	688 754		Return	Deed	Plat	Comp.	Used
Subdivision					Block	Lot	Plat Bk.	Page	
Victoria Downs						5	29	97	
Brief Legal Description							30	162	



	MAP		BLOCK		PAR		SUB
Property Acquired From:	OLD: 2120B		006				
Acct. No.	NEW: 2110D		006		Call No	2120A	6
						Map	Block
							Parcel

Date	Grantor (From)	Grantee (To)	D.B.	Pg.	Type	W.D.Cons
1-86	Victoria Downs, Inc	Wrights Custom Homes ^{Inc}	504	5/2	WD	1360
11-7-86	Wrights Custom Homes ^{Inc}	Jones, James R. ^{Ginger S.}	580	304	WD	8790

City	G.M.D.	L.D.	L.L.	Dimensions	Acreage				
		21	688 754		Return	Deed	Plat	Comp.	Used
Subdivision					Block	Lot	Plat Bk.	Page	
Victoria Downs						6	29	97	
Brief Legal Description							30 162		




Property Acquired From:	21-208-6	OLD: 2120B
Acct. No.		NEW: 2110D

MAP	BLOCK	PAR	SUB
		007	
		007	Call No

21-208		7
Map	Block	Parcel

Date	Grantor (From)	Grantee (To)	D.B.	Pg.	Type	W.D. Cons
5-15-86	Victoria Downs Inc	Marrimac Industries Inc	533	454 473	WD	14 ⁷⁰
10-30-87	Marrimac Industries Inc	Patricia R. Freeman, Stephen B.	674	557	WD	80 ⁰⁰
6-30-92	Patricia R. Freeman, Stephen B.	Bunch, Barbara D.	1237	290	W/D	88 ^{.08}
6-30-92	Bunch, Barbara D.	Candace S. Meek, Todd E. &	1237	291	W/D	104 ^{.05}

City	G.M.D.	L.D.	L.L.	Dimensions	Acreage				
		21	687 754		Return	Deed	Plat	Comp.	Used
Subdivision					Block	Lot	Plat	Bk.	Page
Victoria Downs						7	29	97	
Brief Legal Description							30	162	




MAP BLOCK PAR SUB

Property Acquired From:	OLD: 2120B 2120-6	008		21-20B		8
Acct. No.	NEW: 2110D	PH008	Call No	Map	Block	Parcel

Date	Grantor (From)	Grantee (To)	D.B.	Pg.	Type	W.D. Cons
2-11-86	VICTORIA DOWNS, Inc	Morris, Thomas L.	510	588	WD	27 ²⁰ / ₂₁ lots
8/31/87	MORRIS, Thomas L.	Hendrix, Myra S.	657	309	W	86 ²⁰ / ₂₀
1987	Hendrix, Myra S.	Hendrix, Myra S. 1/4 int. Hendrix, Elbert F. 1/4 int.	681	378	WD	100
		Hendrix, Ruby M. 1/4 int. Auff, Deborah L. 1/4 int.				

City	G.M.D.	L.D.	L.L.	Dimensions	Acreage				
		21	688 754		Return	Deed	Plat	Comp.	Used
Subdivision					Block	Lot	Plat Bk.	Page	
Victoria Downs						8	29	97	
Brief Legal Description							30	162	




Property Acquired From: **21-208-9**
 Acct. No. OLD: 2120B
 NEW: 2110D

MAP BLOCK PAR SUB
 009
 P009 Call No

21-208 **9**
 Map Block Parcel

Date	Grantor (From)	Grantee (To)	D.B.	Pg.	Type	W.D. Cons
3-14-86	Victoria Downs, Inc	Jones Kathryn W.	517	133	WD	27 ²⁰ / ₂₁₀
12-29-86	Jones, Kathryn W.	Prudencen D. McCullough, James M.	594	158	WD	85 ⁴⁰ / ₁₀₀

City	G.M.D.	L.D.	L.L.	Dimensions	Acreage			
					Return	Deed	Plat Comp.	Used
		21	687 688					
Subdivision					Block	Lot	Plat Bk.	Page
Victoria Downs						9	29	97
Brief Legal Description							30	162




Property Acquired From:	MAP - BLOCK OLD: 2120B	PAR - SUB 010	21-20B		10
Asect. No. 120 Doc 12110D	NEW: 2110D	Photo 010	Call No	Map	Block Parcel

Date	Grantor (From)	Grantee (To)	D.B.	Pg.	Type	W.D. Cons
6-24-91	Jeanette Stephens Roberts Roberts, Davis Elton &	Kimberly Cullum Cullum, John W. &	1013	282	WD	100

City	G.M.D.	L.D.	L.L.	Dimensions	Acreage				
		21			Return	Deed	Plat	Comp.	Used

Subdivision	Block	Lot	Plat Bk.	Page
Victoria Downs		10	29	97

Brief Legal Description




Property Acquired From: 2120-7
 Aect. No. 120 Dockside Downs
Woodstock, Ga

Photo Call No

2120B 10
 Map Block Parcel


Date	Grantor (From)	Grantee (To)	D.B.	Pg.	Type	W.D. Cons	
11-19-85	Victoria Downs Inc	Whitmore Tommy	498	150	W	(S1075) 67 ⁵⁰	
9-5-86	Whitmore Tommy	Fisher Douglas B. & Frances Th.	562	648	WD	81 ⁵⁰	
5-28-87	Fisher Douglas B. Estate Frances M. Fisher	Fisher Frances M.	By joint tenancy				
10-24-90	Brenda Kay Executors of Fisher Thomas D. &	Brenda Kay Russell Fisher Thomas D. &	916	204	ED	15 ⁰⁰	
10-24-90	Brenda Kay Russell Fisher Thomas D. &	Roberts Davis Elton	916	205	WD	80 ⁰⁰	
3-7-91	Roberts Davis Elton	Roberts, Jeanette Stephens	968	93	WD	25	
City		G.M.D.	L.D.	L.L.	Dimensions	Acreage	
				21			
Subdivision			Block	Lot	Plat Bk.	Page	
Victoria Downs				10	29	97	
Brief Legal Description						29-64	



MAP BLOCK PAR SUB			
Property Acquired From: <u>21-21-60</u>	OLD: 2120B	011	
Acct. No. Add: <u>12217</u>	NEW: 2110D	21011	Call No
<u>Woodstock Co 3/188</u>		<u>2120B</u>	<u>11</u>
	Map	Block	Parcel

Date	Grantor (From)	Grantee (To)	D.B.	Pg.	Type	W-D. Cons
11-1985	Victoria Downs Inc	Whitmore, Tommy	498	150	W	(5103) 0750
7-11-86	Whitmore, Tommy	Irene A. Johnson, Joseph C. &	552	685	WD	7750
8-16-91	Irene A. Johnson, Joseph C. &	Carolyn W. King, Douglas A. &	7045	20	WD	9500

City	G.M.D.	L.D.	L.L.	Dimensions	Acreage				
					Return	Deed	Plat	Comp.	Used
				21 687					
Subdivision					Block	Lot	Plat Bk.	Page	
Victoria Downs						11	29	97	
Brief Legal Description					29-64				



MAP BLOCK PAR SUB
 OLD: 2120B
 012
 NEW: 2110D
 P1012 Call No

Property Acquired From: *21-20-6*
 Acct. No.


Call No

2120B *12*
 Map Block Parcel

Date	Grantor (From)	Grantee (To)	D.B.	Pg.	Type	W.D. Cons
<i>11-19-85</i>	<i>Victoria Downs</i>	<i>Whitmore Tommy</i>	<i>498</i>	<i>150</i>	<i>W</i>	<i>(5/10/85) 67-50</i>
<i>12-23-86</i>	<i>Whitmore, Tommy</i>	<i>Deborah Tara Womack, John Mark</i>	<i>593</i>	<i>349</i>	<i>WD</i>	<i>72⁰⁰</i>

City	G.M.D.	L.D.	L.L.	Dimensions	Acreage				
					Return	Deed	Plat	Comp.	Used
		<i>21</i>							

Subdivision	Block	Lot	Plat Bk.	Page
<i>Victoria Downs</i>		<i>12</i>	<i>29</i>	<i>97</i>
Brief Legal Description			<i>29</i>	<i>64</i>

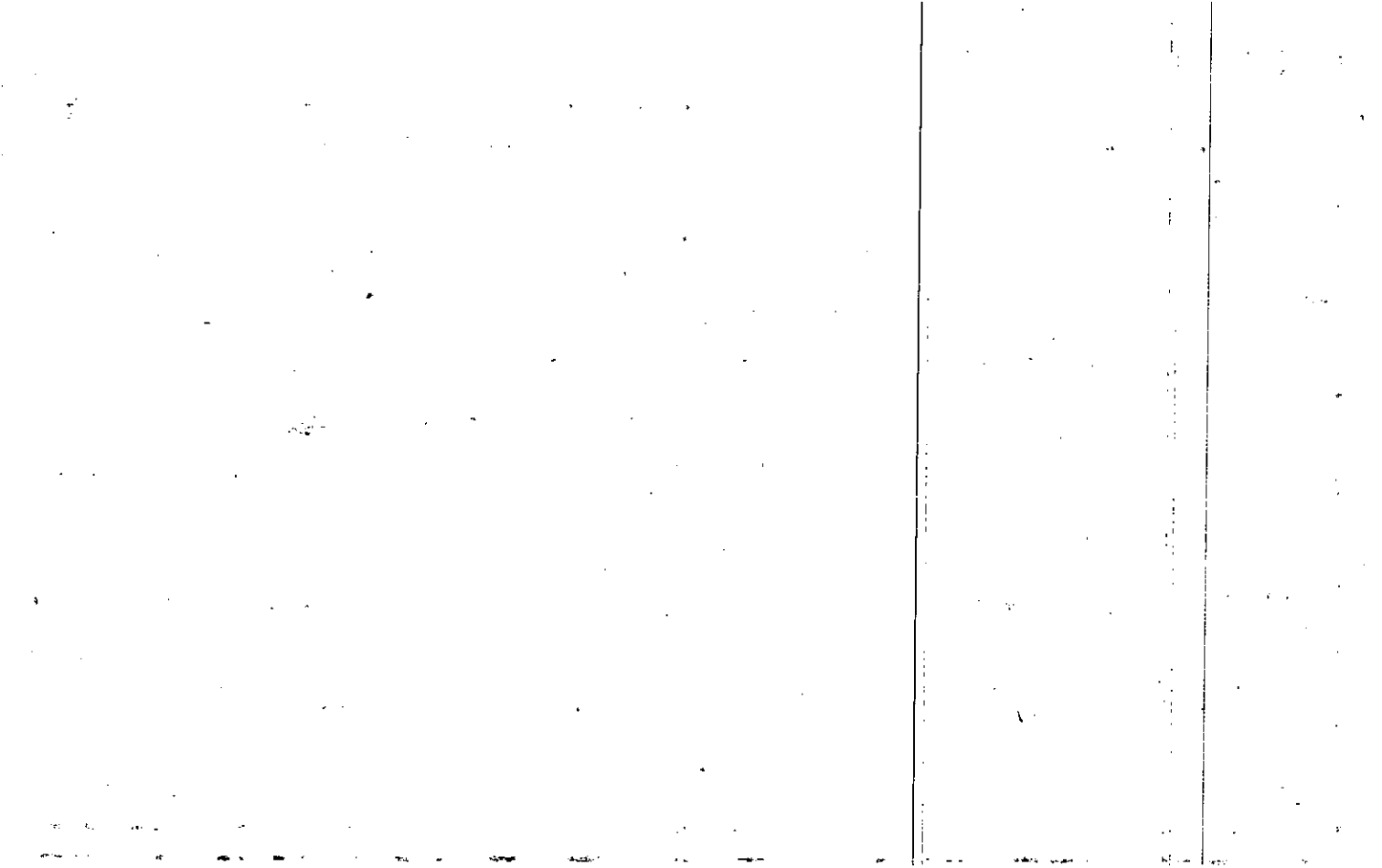


Property Acquired From: <u>2</u>	MAP OLD: 2120B	BLOCK	PAR 013	SUB
Acct. No.	NEW: 2110D		013	Cl 10

<u>2120B</u>		<u>13</u>
Map	Block	Parcel

Date	Grantor (From)	Grantee (To)	D.B.	Pg.	Type	W.D. Cons
11-19-85	Victoria Downs Inc.	Whitmore, Tommy	498	150	W	(51015) 67 50
11-6-86	Whitmore, Tommy	Patricia D. Smalley, Toney &	580	90	WD	85 40

City	G.M.D.	L.D.	L.L.	Dimensions	Acreage				
					Return	Deed	Plat	Comp.	Used
		21							
Subdivision					Block	Lot	Plat	Bk.	Page
Victoria Downs						13	29		97
Brief Legal Description							30		162




Property Acquired From:		MAP BLOCK PAR SUB	OLD: 2120B		014	21-20B		14	
Acct No. 128 DECKS		NEW: 2110D	FO141		Call No	Map	Block	Parcel	

Date	Grantor (From)	Grantee (To)	D.B.	Pg.	Type	W.D. Cons
11-14-86	Victoria Downs, Inc	Fortune Built Homes Inc	582	606	CWO	-0-
2-24-87	Fortune Built Homes	Caddell, Jesse B.	607 607	5 495	CWO W	-5 96-50

City	G.M.D.	L.D.	L.L.	Dimensions	Acreage				
					Return	Deed	Plat	Comp.	Used
		21							

Subdivision	Block	Lot	Plat Bk.	Page
Victoria Downs		14	29	97

Brief Legal Description



MAP BLOCK PAR SUB

OLD: 2120B
NEW: 2110D

015
P1015 Call No

Property Acquired From: *21-20B*

Acct. No. NEW: 2110D

015

P1015 Call No

<i>21-20B</i>		<i>15</i>
Map	Block	Parcel


Date	Grantor (From)	Grantee (To)	D.B.	Pg.	Type	W.D. Cons
<i>11-19-85</i>	<i>Victoria Downs, Inc</i>	<i>Whitmore, Tommy</i>	<i>498</i>	<i>150</i>	<i>W</i>	<i>67³¹⁰¹⁵ 50</i>
<i>2-27-87</i>	<i>Whitmore, Tommy</i>	<i>Carol A. Garber, John D. 1/4</i>	<i>407</i>	<i>409</i>	<i>W</i>	<i>86²⁰</i>
<i>8-22-88</i>	<i>Carol A. Garber, John D. &</i>	<i>Joan A. Cramer, Donald R. &</i>	<i>734</i>	<i>440</i>	<i>WD</i>	<i>92⁰⁰</i>
<i>2/1/01</i>	<i>JOAN A. CRAMER, DONALD R. &</i>	<i>JOAN A. CRAMER, DONALD R. &</i>	<i>4481</i>	<i>104</i>	<i>DC</i>	<i>-0</i>

City	G.M.D.	L.D.	L.L.	Dimensions	Acreage				
					Return	Deed	Plat	Comp.	Used
		<i>21</i>							
Subdivision					Block	Lot	Plat Bk.	Page	
<i>Victoria Downs</i>						<i>15</i>	<i>29</i>	<i>97</i>	
Brief Legal Description									

Property Acquired From:	MAP BLOCK PAR SUB OLD: 2120B 016	21-20B	16
Acet. No. 132 Docks	NEW: 2110D	Map	Block Parcel

Date	Grantor (From)	Grantee (To)	D.B.	Pg.	Type	W.D. Cons
7-30-86	Victoria Downs, Inc	Vilhauer Jim Cons	553	225	WD	32 ³⁰ / ₂₆₅
8-10-87	Vilhauer, Jim Const.	Jackquiline Taylor, Thomas Lee	652	3/9	W	91 ⁰⁰
10-2-90	Jackquiline Taylor Thomas Lee & i	Statesman Mortgage Company	912	72	DUP	90 ¹⁰
10/2/90	Statesman mortgage Co.	Federal Home Loan	948	103	W	68 ²⁰
1-18-91	Federal Home Loan Mortgage Corp.	Rampley, Waverly	948	105	WD	68 ⁸⁰

City	G.M.D.	L.D.	L.L.	Dimensions	Acreage				
		21			Return	Deed	Plat	Comp.	Used
Subdivision					Block	Lot	Plat	Bk.	Page
Victoria Downs						16	29	97	
Brief Legal Description							30 162		




MAP BLOCK PAR SUB
 OLD: 2120B 017
 NEW: 2110D 017
 Call No

Property Acquired From:
 Aect. No: 134 Dock
 Woodstock Gas

2120B 17
 Map Block Parcel

Date	Grantor (From)	Grantee (To)	D.B.	Pg.	Type	W.D. Cons
1-21-86	Victoria Downs, Inc	d/b/a Austin Construction Co. Austin, Bill	507	502	WD	44 ³⁰
11-6-86	Austin Construction Co.	Teresa E. DeLoatch DeLoatch, Dennis R.	579	1024	WD	85 ⁵⁰

City	G.M.D.	L.D.	L.L.	Dimensions	Acreage			
		21	678 688		Return	Deed	Plat Comp.	Used
Subdivision					Block	Lot	Plat Bk.	Page
Victoria Downs						17	29	97
Brief Legal Description							29	64
							30	162

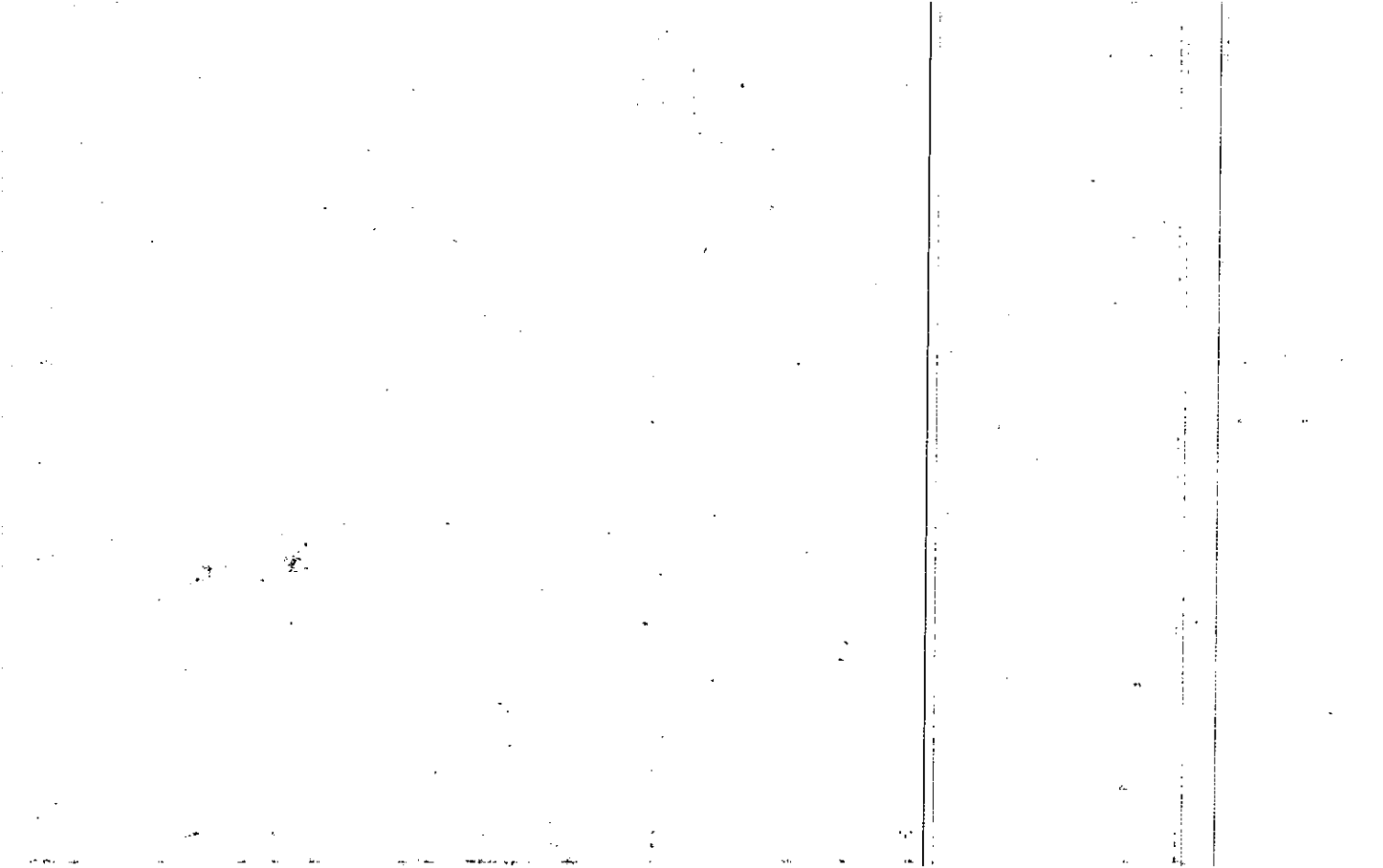


MAP BLOCK PAR SUB

Property	OLD: 2120B	018		21-20B		18
Acquired From:	51-20-6					
Acct. No.	NEW: 2110D	PH018	Call No	Map	Block	Parcel

Date	Grantor (From)	Grantee (To)	D.B.	Pg.	Type	W.D. Cons
5-7-86	Victoria Downs Inc	Stracker, Daniel T.	530	696	WD	14 ⁷⁰
9-15-86	Stracker, Daniel T.	Stone, Clarence W., Jr.	567	241	WD	85 ⁸⁰

City	G.M.D.	L.D.	L.L.	Dimensions	Acreage				
					Return	Deed	Plat	Comp.	Used
		21 15	688						
Subdivision					Block	Lot	Plat Bk.	Page	
Victoria Downs						18	29	97	
Brief Legal Description							29	64	



MAP BLOCK PAR SUB

Property
 Acquired From: *21-20-0*
 Acct. No.

OLD: 2120B

NEW: 2110D

019
 0190 Call No


2120B *19*
 Map Block Parcel

Date	Grantor (From)	Grantee (To)	D.B.	Pg.	Type	W.D.Cons
1-86	Victoria Downs Inc.	Wrights Custom Homes ^{INC}	507	540	WD	1360
7-25-86	Wrights Custom Homes ^{INC}	Suzanne C. Hall Bieze, Michaels &	551	566	WD	8430

City	G.M.D.	L.D.	L.L.	Dimensions	Acreage				
		21	688 754		Return	Deed	Plat	Comp.	Used

Subdivision	Block	Lot	Plat Bk.	Page
Victoria Downs		19	29	97

Brief Legal Description



Property Acquired From:	OLD: 21208	020	
	21-20-6		
Acct. No.	NEW: 2110D	P:020	Call No


21-208		20
Map	Block	Parcel

Date	Grantor (From)	Grantee (To)	D.B.	Pg.	Type	W.D.Cons
7/91	Victoria Downs Inc.	VICTORIA DOWNS HOMEOWNERS ASSOC, INC.	1036	178	Qe	2 TR'S -5-

City	G.M.D.	L.D.	L.L.	Dimensions	Acreage				
		21			Return	Deed	Plat	Comp.	Used

Subdivision	Block	Lot	Plat Bk.	Page
Victoria Downs		20	29	97

Brief Legal Description




MAP BLOCK PAR * SUB

Property	OLD: 2120B	021			
Acquired From: 21-20-15					
Acct. No. 142 Doc	NEW: L2110D	F1021	Call No	2120B	21
				Map	Block Parcel

Date	Grantor (From)	Grantee (To)	D.B.	Pg.	Type	W.D. Cons
4-8-86	Victoria Downs, Inc.	Homes by Shirley, Inc.	522	675	WD	14 ⁷⁰
10-30-86	Homes by Shirley, Inc.	Marteen Cn Sherry, Michael m. &	579	194	WD	88 ⁴⁰

City	G.M.D.	L.D.	L.L.	Dimensions	Acreage				
		21	688		Return	Deed	Plat	Comp.	Used
Subdivision					Block	Lot	Plat Bk.	Page	
Victoria Downs						21	29	97	
Brief Legal Description							30 162		



MAP BLOCK PAR SUB


Property
 Acquired From: OLD: 2120B
 Acct. No. NEW: 2110D

022
 P022 Call No

21-20B
 Map Block Parcel
 22

Date	Grantor (From)	Grantee (To)	D.B.	Pg.	Type	W.D. Cons
3-31-86	Victoria Downs, Inc.	Whitmore, Tommy	519	566	WD	566 73 ⁵⁰
12-22-86	Whitmore, Tommy	Tyrd S. Williams, William D.	591	52	WD	83 ⁴⁰
3-29-91	Tyrd S. Williams, William D.	Goodwin, Ronald A.	976	186	WD	85 ⁰⁰

City	G.M.D.	L.D.	L.L.	Dimensions	Acreage				
					Return	Deed	Plat	Comp.	Used
		21	687/688 754/755						
Subdivision					Block	Lot	Plat Bk.	Page	
Victoria Downs						22	29	97	
Brief Legal Description							30	162	



MAP BLOCK PAR SUB

Property
Acquired From:
Acct. No.

OLD: 2120B

NEW: 2110D

023

Plot 23

Call No

21-20B

Map


Block

Parcel

23

Date	Grantor (From)	Grantee (To)	D.B.	Pg.	Type	W.D. Cons
3-31-86	Victoria Downs, Inc.	Whitmore, Tommy Regina L.	519	566	WD	5 lots 73 ⁵⁰
10-7-86	Whitmore, Tommy	Martin, Danny D. &	573	132	WD	85 ⁹⁰
12-30-92	Martin, Danny D. &	Andersen, Ellen	1390	240	WD	97 ⁵⁰

City	G.M.D.	L.D.	L.L.	Dimensions	Acreage				
		21	687 688	754 755	Return	Deed	Plat	Comp.	Used
Subdivision					Block	Lot	Plat Bk.	Page	
Victoria Downs						23	29	97	
Brief Legal Description							30	162	



MAP BLOCK PAR SUB


Property	OLD: 2120B
Acquired From:	21-20-10
Acct. No.	NEW: 2110D

024	
2024	Call No

21-20B		24
Map	Block	Parcel

Date	Grantor (From)	Grantee (To)	D.B.	Pg.	Type	W.D. Cons
4-8-86	VICTORIA DOWNS INC.	Homes by Shirley, Inc	522	671	WD	14 ⁷⁰
9-2-86	Homes by Shirley, Inc	Turk, Donald A. ^{Ruth V.}	562	78	WD	84 ⁰⁰
11-30-89	Turk, Donald A. Estate	Turk, Ruth V.	836	323	ED	70

City	G.M.D.	L.D.	L.L.	Dimensions	Acreage			
					Return	Deed	Plat	Comp. Used
		21	688					
Subdivision					Block	Lot	Plat	Bk. Page
Victoria Downs						74	29	97
Brief Legal Description							30	162



-MAP .BLOCK PAR SUB


OLD: 2120B	025
NEW: 2110D	P025: Call No


Property Acquired From:
Acct. No.

2120B Map	Block	25 Parcel
--------------	-------	--------------

Date	Grantor (From)	Grantee (To)	D.B.	Pg.	Type	W.D. Cons
8-22-86	Victoria Downs	Homes by Shirley, Inc.	624 558	279 159	CW WD	16 ⁰⁰
4-30-87	Homes by Shirley	Reed, Craig + Martha	624	280	W	92 ⁰⁰

City	G.M.D.	L.D.	L.L.	Dimensions	Acreage				
					Return	Deed	Plat	Comp.	Used
		21							
Subdivision					Block	Lot	Plat	BK.	Page
Victoria Downs						75	29	91	
Brief Legal Description								30	162





MAP BLOCK PAR . SUB

Property	OLD: 2120B
Acquired From:	21-20-6
Acct. No.	NEW: 2110D

027	
P027	Call No

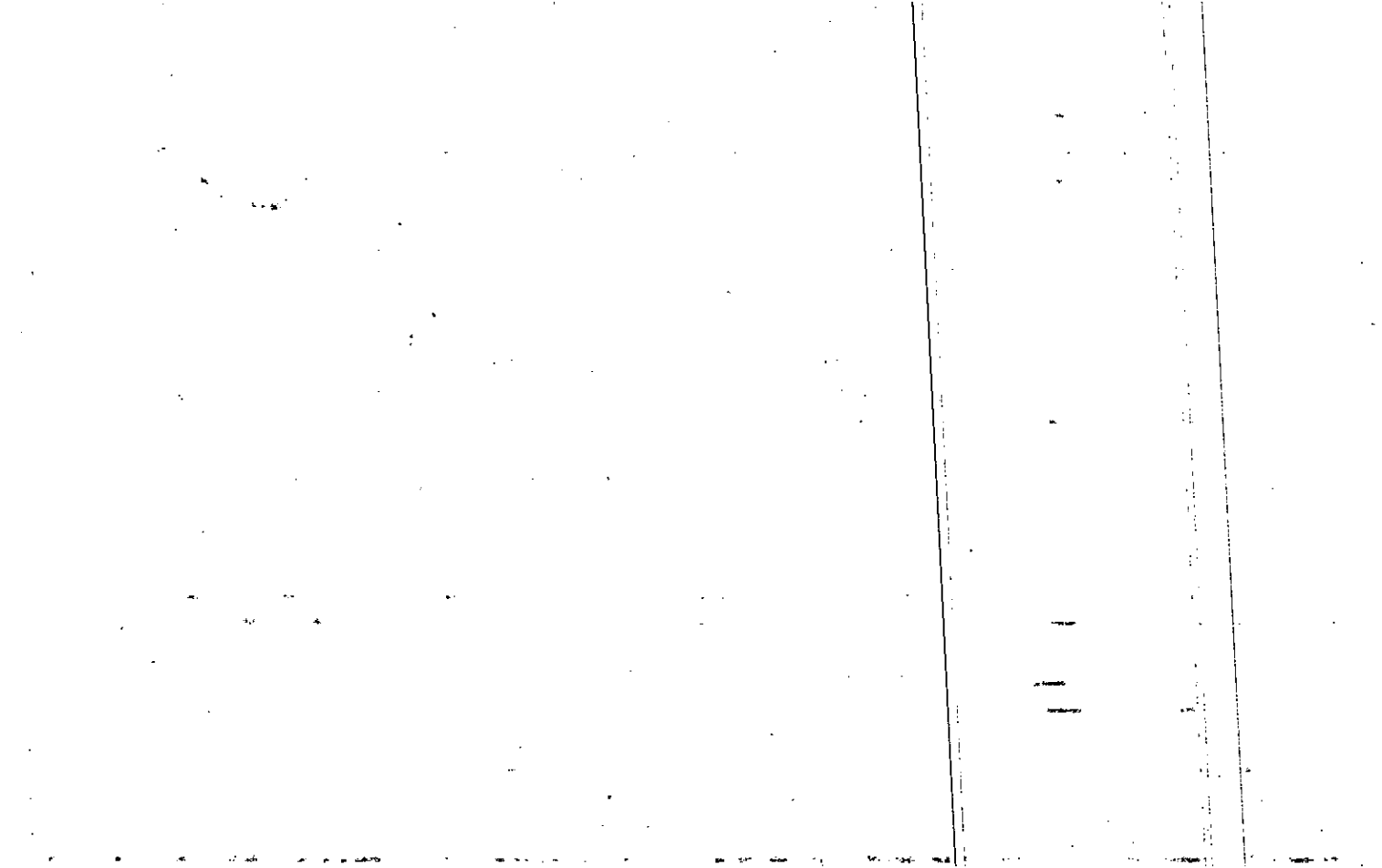
21-20B		27
Map	Block	Parcel

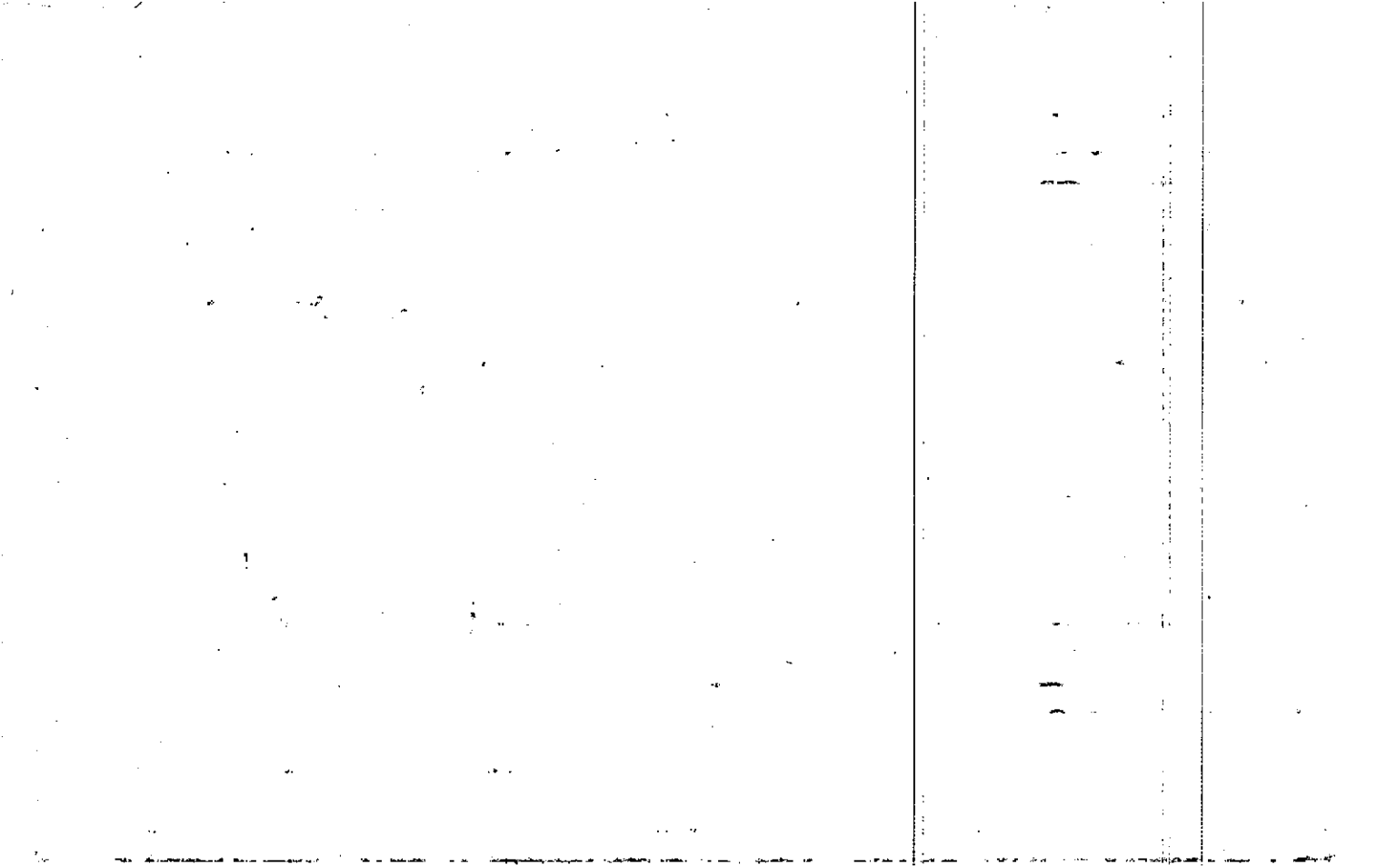
Date	Grantor (From)	Grantee (To)	D.B.	Pg.	Type	W.D. Cons
8-22-86	Victoria Downs Inc.	Homes by Shirley, Inc.	558	163	WD	16 ⁰⁰
4-6-87	Homes by Shirley, Inc.	Meyer Greg M.	618	325	W	89 ²⁰
4-6-87	Meyer, Greg M.	Deborah A. Meyer, Greg M. &	618	332	W	—
6-11-90	Meyer, Greg M. & Deborah A.	Sosa, Osmar	876	132	WD	12 ⁵⁰

City	G.M.D.	L.D.	L.L.	Dimensions	Acreage				
		21			Return	Deed	Plat	Comp.	Used

Subdivision	Block	Lot	Plat Bk.	Page
Victoria Downs		27	29	27

Brief Legal Description






MAP	BLOCK	PAR	SUB
OLD: 2120B		030	
NEW: 2110D		030s	Call No

Property Acquired From:
Acct. No.

31-20B		30
Map	Block	Parcel

Date	Grantor (From)	Grantee (To)	D.B.	Pg.	Type	W.D. Cons
5-15-86	Victoria Downs	MARRIMAC Industries Inc	533	467	WD	1470
10-14-87	Marrimac Industries Inc	To Weatherby & Assoc. of Georgia	533	454	QCD	6570
2-3-88	Marrimac Industries Inc	First Union National Bank	665	542	DUP	1190
8-30-89	First Union National Bank	Jody L. Drum	814	650	WD	1150
12-28-92	Drum, Stephen P. & Jody L.	Tham'h-Nhan T. Nguyen Smithson, Britton W. &	1368	71	WD	13100

City	G.M.D.	L.D.	L.L.	Dimensions	Acreage				
			21	688	Return	Deed	Plat	Comp.	Used
Subdivision					Block	Lot	Plat	Bk.	Page
Victoria Downs						80	29		97
Brief Legal Description									




Property	MAP	BLOCK	PAR	SUB
Acquired From:	OLD: 2120B		031	
Acct. No.	NEW: 2110D		031	

2120B		31
Map	Block	Parcel

Date	Grantor (From)	Grantee (To)	D.B.	Pg.	Type	W.D. Cons
6-14-86	VICTORIA DOWNS INC	T & H Development Co	541	566	CWD	1360
1-86		Horis Martin	511	30		
10-9-86	T & H Development Co, Inc	Martin, Patrick &	574	242	WD	7800
			770	547	Re-Rec.	

City	G.M.D.	L.D.	L.L.	Dimensions	Acreage				
		21	688		Return	Deed	Plat	Comp.	Used
Subdivision					Block	Lot	Plat Bk.	Page	
Victoria Downs						81	29	91	
Brief Legal Description								64	
								30 162	



MAP BLOCK PAR SUB

Property Acquired From:	OLD: 2120B <i>21-20B</i>	032			
Acct. No. <i>133 Doc</i>	NEW: 2110D <i>133 Doc</i>	032	Call No	<i>21-20B</i>	<i>32</i>
				Map	Block
					Parcel


Date	Grantor (From)	Grantee (To)	D.B.	Pg.	Type	W.D. Cons
<i>3-5-86</i>	<i>Victoria Downs, Inc.</i>	<i>T & H Development Inc</i>	<i>514</i>	<i>516</i>	<i>WD</i>	<i>13⁶⁰</i>
<i>1-14-87</i>	<i>T & H Development</i>	<i>Betty J. Thiipen, Ernest Kit</i>	<i>596</i>	<i>342</i>	<i>W</i>	<i>92⁵⁰</i>

City	G.M.D.	L.D.	L.L.	Dimensions	Acreage				
		<i>21</i>	<i>688</i>		Return	Deed	Plat	Comp.	Used

Subdivision	Block	Lot	Plat Bk.	Page
<i>Victoria Downs</i>		<i>82</i>	<i>29</i>	<i>99</i>

Brief Legal Description

64




MAP BLOCK PAR SUB

Property	OLD: 2120B	033			
Acquired From:	2120-6				
Acct. No.	NEW: 2110D	P1033	Call No	2120B	33
				Map	Block Parcel

Date	Grantor (From)	Grantee (To)	D.B.	Pg.	Type	W.D. Cons
3-7-86	Victoria Downs, Inc	Latham Realty, Inc.	516	349	WD	14 ¹⁰
7-29-86	Latham Realty, Inc	Lisa W ✓ Whorton, Timothy P.	553	130	WD	79 ⁹⁰

City	G.M.D.	L.D.	L.L.	Dimensions	Acreage				
		21	688		Return	Deed	Plat	Comp.	Used
Subdivision					Block	Lot	Plat Bk.	Page	
Victoria Downs						83	29	97	
Brief Legal Description							29	47	



MAP BLOCK PAR SUB

OLD: 2120B

034

2120B

34

Property Acquired From:

21-21-6

Acct. No. 129 Dock

NEW: 2110D

Pl 034

Call No

Map


Block

Parcel

Wendstock, Ga

Date	Grantor (From)	Grantee (To)	D.B.	Pg.	Type	W.D. Cons
5-21-86		Ernest m ^c Daris				
7-13-86	Victoria Downs Inc	Herndon, J.W. &	505	122	WD	13 ⁰⁰
	Ernest m ^c Daris	Joann O.	534	113	CWD	-0-
9-15-86	Herndon, J.W. &	Hill, Billy W. &	564	649	WD	83 ⁰⁰
	Joann O.	J Kathleen Ann Wharton				
4-28-89	Hill, Billy W. &	Wharton, Joel Ellis &	790	142	WD	95 ⁰⁰

City	G.M.D.	L.D.	L.L.	Dimensions	Acreage				
		21	687 688		Return	Deed	Plat	Comp.	Used
Subdivision					Block	Lot	Plat Bk.	Page	
Victoria Downs						84	29	97	
Brief Legal Description									




Property
 Acquired From: *81-70-4*
 Acct. No.

MAP BLOCK PAR SUB
 OLD: 2120B 035
 NEW: 2110D 035
 Call No

2120B *35*
 Map Block Parcel

Date	Grantor (From)	Grantee (To)	D.B.	Pg.	Type	W.D. Cons
<i>1-22-86</i>	<i>VICTORIA DOWNS INC.</i>	<i>James Sanford Page Mike &</i>	<i>511 509</i>	<i>405 633</i>	<i>ReRe WD</i>	<i>3 lots 4080</i>
<i>2-10-87</i>	<i>James Sanford Page, Mike &</i>	<i>Alice F. Borden-Tank Tank, Lawrence A. &</i>	<i>647</i>	<i>290</i>	<i>W</i>	<i>10/30</i>

City	G.M.D.	L.D.	L.L.	Dimensions	Acreage				
					Return	Deed	Plat	Comp.	Used
		<i>21</i>	<i>687</i>						
Subdivision					Block	Lot	Plat Bk.	Page	
<i>Victoria Downs</i>						<i>85</i>	<i>29</i>	<i>97</i>	
Brief Legal Description									



MAP BLOCK PAR SUB

OLD: 2120B

036

2120B

36

Property Acquired From:

NEW: 2110D

036

Call No

Map


Block

Parcel

Acct. No.

Date	Grantor (From)	Grantee (To)	D.B.	Pg.	Type	W.D. Cons
3-31-86	Victoria Downs, Inc.	Whitmore Tommy	519	566	WD	5 ¹⁰ 72 ⁵⁰
5-22-87	Whitmore, Tommy Dawn Catherine	Jordan, Dylan L. & Susan	630	576	W	87 ⁹⁰
7-20-88	Jordan, Dylan L. & Susan	Rogers, William Scott	726	173	WD	10 ⁰⁰
6-30-89	Rogers, William Scott & Susan	Robinson, Ronald C. & Phyllis R.	804	566	WD	25 ⁰⁰

City	G.M.D.	L.D.	L.L.	Dimensions	Acreage				
		21	687 754 688 755		Return	Deed	Plat	Comp.	Used
Subdivision					Block	Lot	Plat Bk.	Page	
Victoria Downs						86	29	97	
Brief Legal Description							30	162	




MAP BLOCK PAR SUB


Property Acquired From:	OLD: 2120B	037	
Acct. No.	NEW: 2110D	037	02110

2120A		37
Map	Block	Parcel

Date	Grantor (From)	Grantee (To)	D.B.	Pg.	Type	W.D. Cons
1-21-86	Victoria Downs, Inc	d/b/a Austin Construction Austin Bill	507	502	WD	3 lots 44 ²
9-5-86	Austin Construction Co.	Donna Ann Miller, Billy James &	581 563	410 404	QCP WD	-0- 87 ⁵⁰

City	G.M.D.	L.D.	L.L.	Dimensions	Acreage			
		21	678 688		Return	Deed	Plat Comp.	Used
Subdivision					Block	Lot	Plat Bk.	Page
Victoria Downs						87	29	97
Brief Legal Description							29	64





MAP BLOCK PAR SUB

OLD: 2120B

039

Property
Acquired From:

Acct. No. 210 Cap NEW: 2110D
Woodstc

039

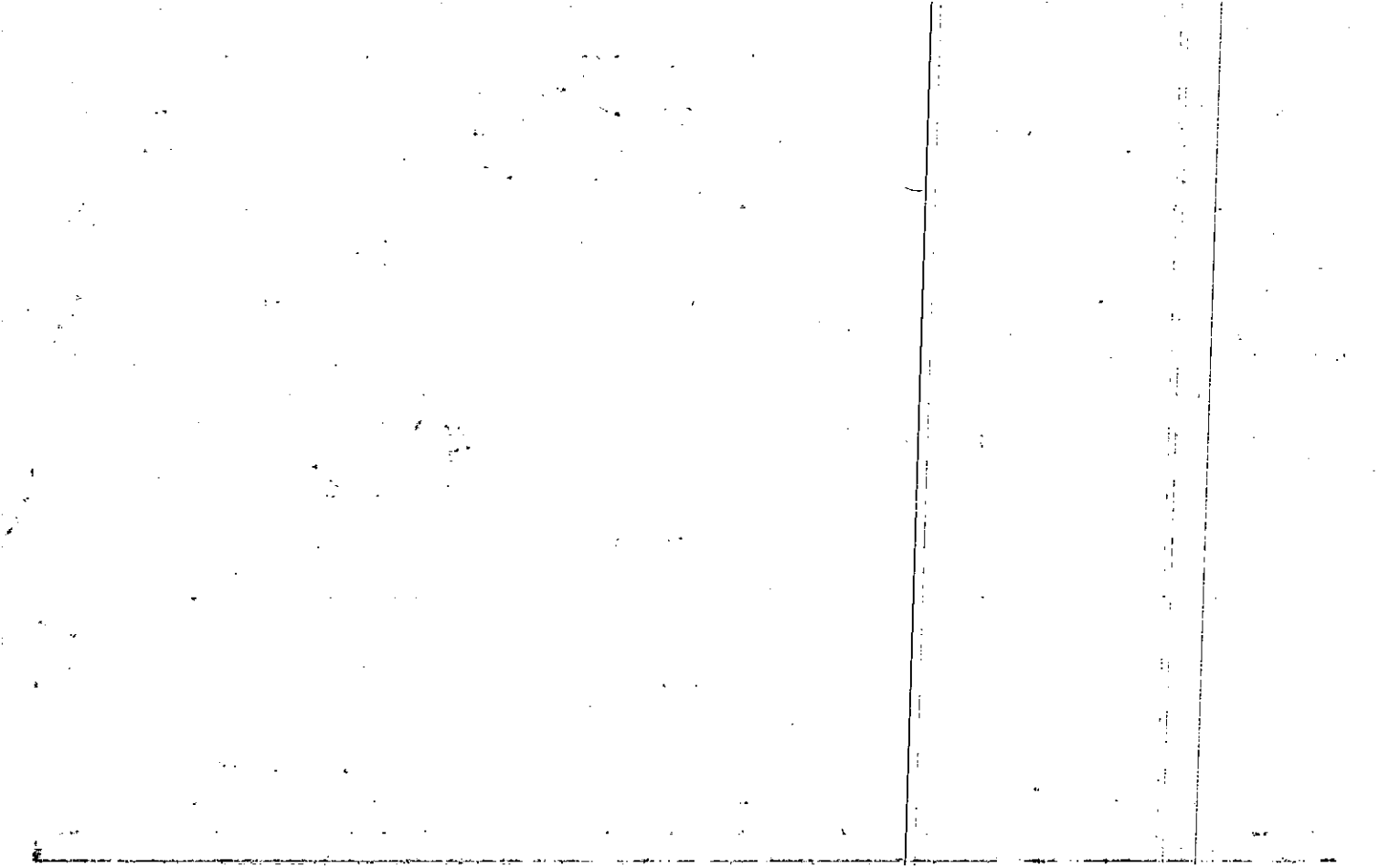
11

<u>21-20B</u>		<u>39</u>
Map	Block	Parcel

Date	Grantor (From)	Grantee (To)	D.B.	Pg.	Type	W.D. Cons
3-5-86	VICTORIA DOWNS	T & H Development ^{Inc}	514	510	WD	17 ¹⁰
9-5-86	T & H Development ^{Inc}	Smith, Billy ^{Nancy C.} Jr	564	656	WD	108 ⁹⁰

City	G.M.D.	L.D.	L.L.	Dimensions	Acreage				
		21	688		Return	Deed	Plat	Comp.	Used

Subdivision	Block	Lot	Plat Bk.	Page
VICTORIA DOWNS		89	29	97
Brief Legal Description			29	64



MAP BLOCK PAR SUB

OLD: 2120B

040

21-20B

40

Property
Acquired From:

NEW: 2110D

040

Call No

Map

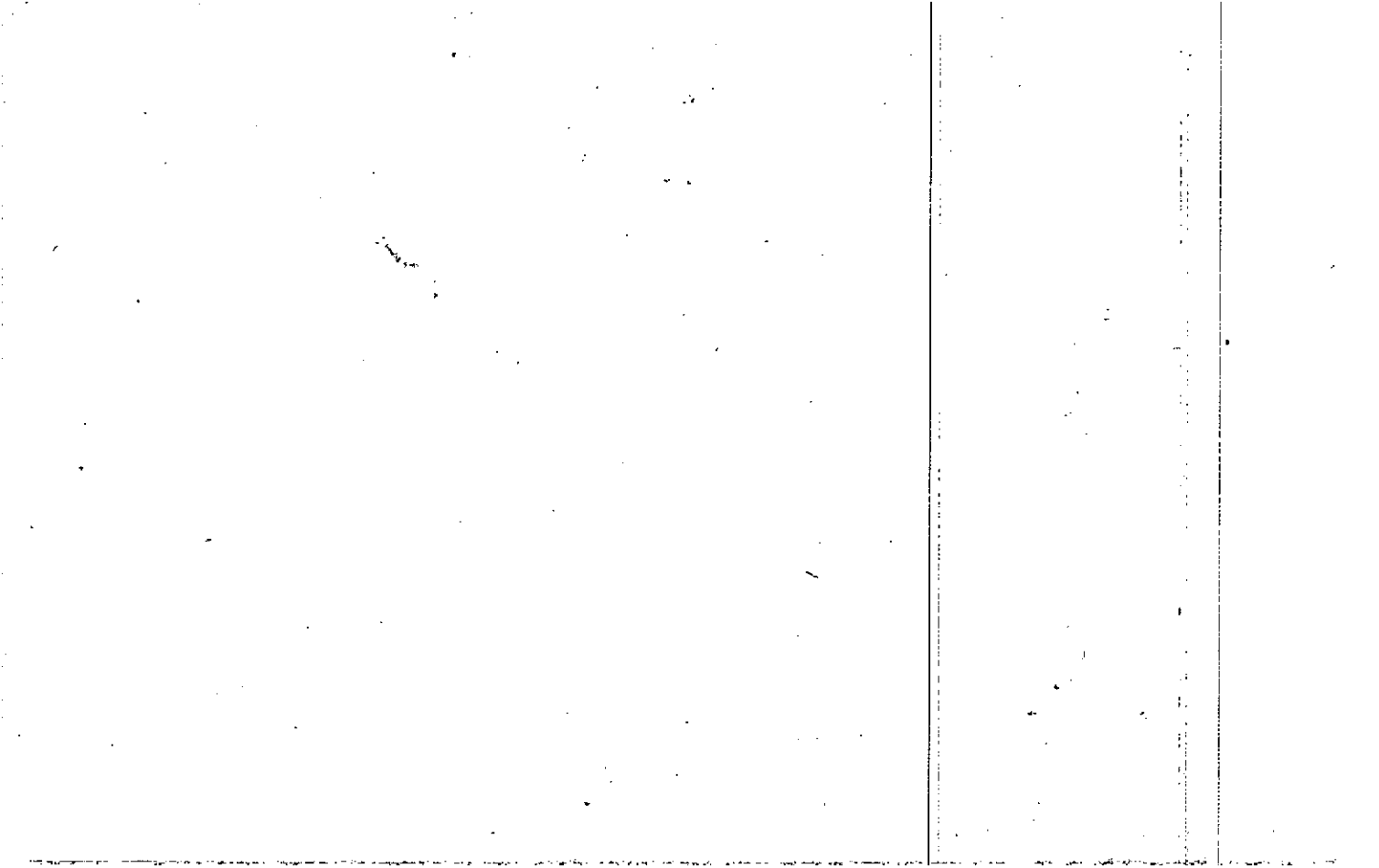
Block

Parcel

Acct. No.

Date	Grantor (From)	Grantee (To)	D.B.	Pg.	Type	W.D. Cons
1-21-86	Victoria Downs, Inc.	d/b/a Austin Construction Austin, Bill	507	502	WD	3660 44 ³⁰
10-22-86	Austin Construction Co.	Laura L. Shewcraft, Terry W.	575	451	WD	94 ⁹⁰
5-21-92	Shewcraft, Laura L. Terry W. &	Matheson, Laura L.	1814 1205	17 17	R-Res DC	143. ⁹⁰
9/4/92	Matheson, Laura L.	Shewcraft, Terry W.	1274	176	DC	-5

City	G.M.D.	L.D.	L.L.	Dimensions	Acreage				
		21	678 688		Return	Deed	Plat	Comp.	Used
Subdivision					Block	Lot	Plat Bk.	Page	
Victoria Downs						90	29	97	
Brief Legal Description							29	64	
							30	162	



MAP BLOCK PAR SUB

Property
 Acquired From:
 Asect. No. 213 Cap

OLD: 2120B

041

NEW: 2110D

0410


Call No

2120B		41
Map	Block	Parcel

Date	Grantor (From)	Grantee (To)	D.B.	Pg.	Type	W.D. Cons
7-30-86	Victoria Downs Inc.	Villhauer, Jim Construction, Inc.	553	225	WD	322 ³⁰ 162
3-23-87	Villhauer, Jim Const.	^{Vuonne} White Charles J. &	662	158	W	96 ⁵⁰
5-29-92	^{Vuonne} White, Charles J. &	^{Susan E} Ferry, Patrick Dana &	1218	51	WD	115 ⁰⁰

City	G.M.D.	L.D.	L.L.	Dimensions	Acreage				
					Return	Deed	Plat	Comp.	Used
			21						

Subdivision	Block	Lot	Plat Bk.	Page
Victoria Downs		91	29	91
Brief Legal Description			30	162



MAP BLOCK PAR SUB

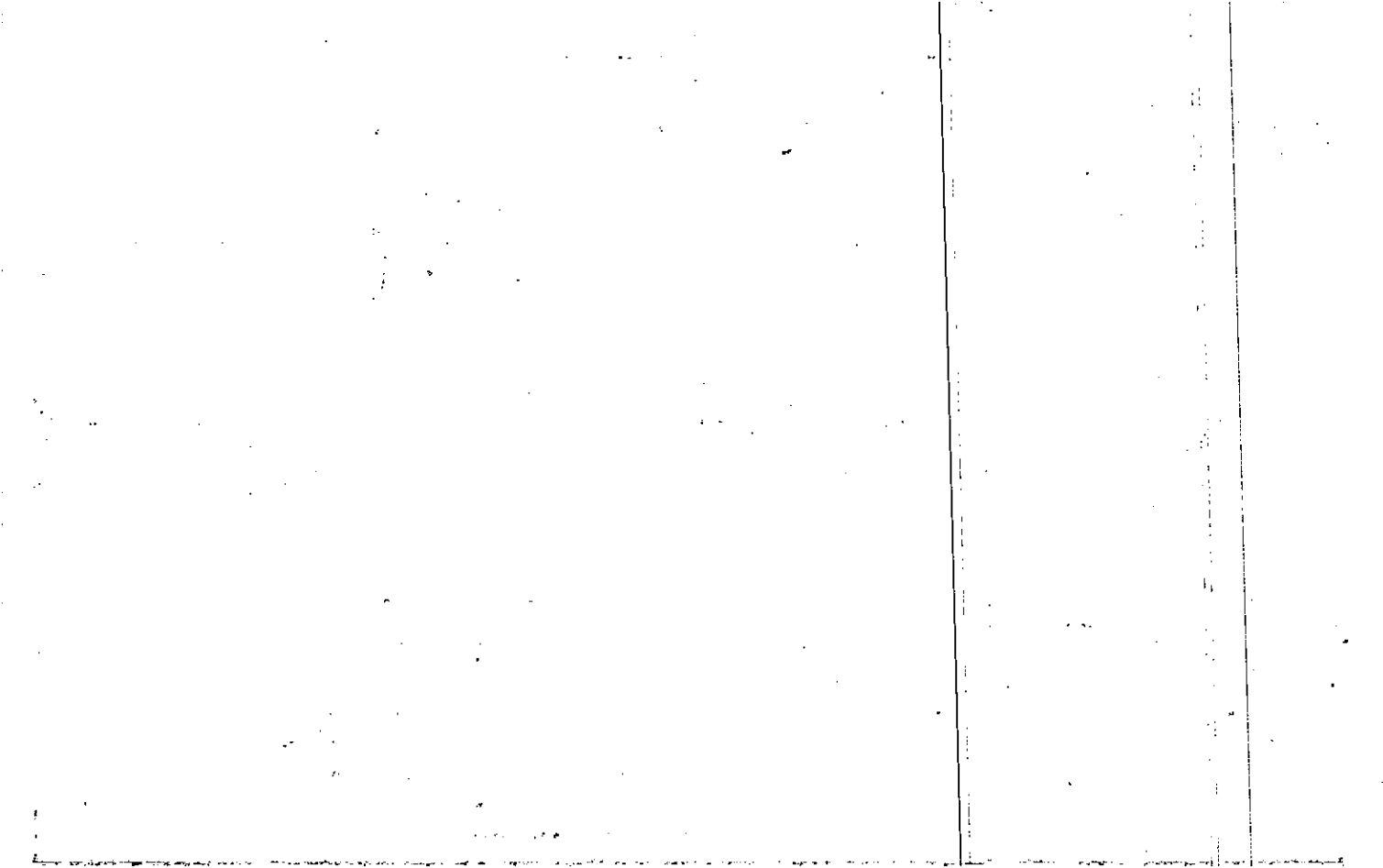
OLD: 2120B <div style="text-align: center; font-size: 1.2em; font-weight: bold;">21-50-6</div>	042
NEW: 2110D	042 Call No

Property Acquired From:
Acct. No.

21-20B		42
Map	Block	Parcel

Date	Grantor (From)	Grantee (To)	D.B.	Pg.	Type	W.D. Cons
314-86	Victoria Downs Inc	Jones Kathryn W.	517	133	WD	2 lots 27 ²⁰
52687	Jones, Kathryn W.	The Pesa Co. Bateman, Paul Raymond	629	348	W	94 ⁹⁰

City	G.M.D.	L.D.	L.L.	Dimensions	Acreage						
			687		21	688	Return	Deed	Plat	Comp.	Used
Subdivision					Block	Lot	Plat Bk.	Page			
Victoria Downs						92	29	97			
Brief Legal Description							30	162			



MAP BLOCK PAR SUB

OLD: 2120B
 21-20-B
 NEW: 2110D

043

1043 Call No

Property
 Acquired From:
 Acct. No.

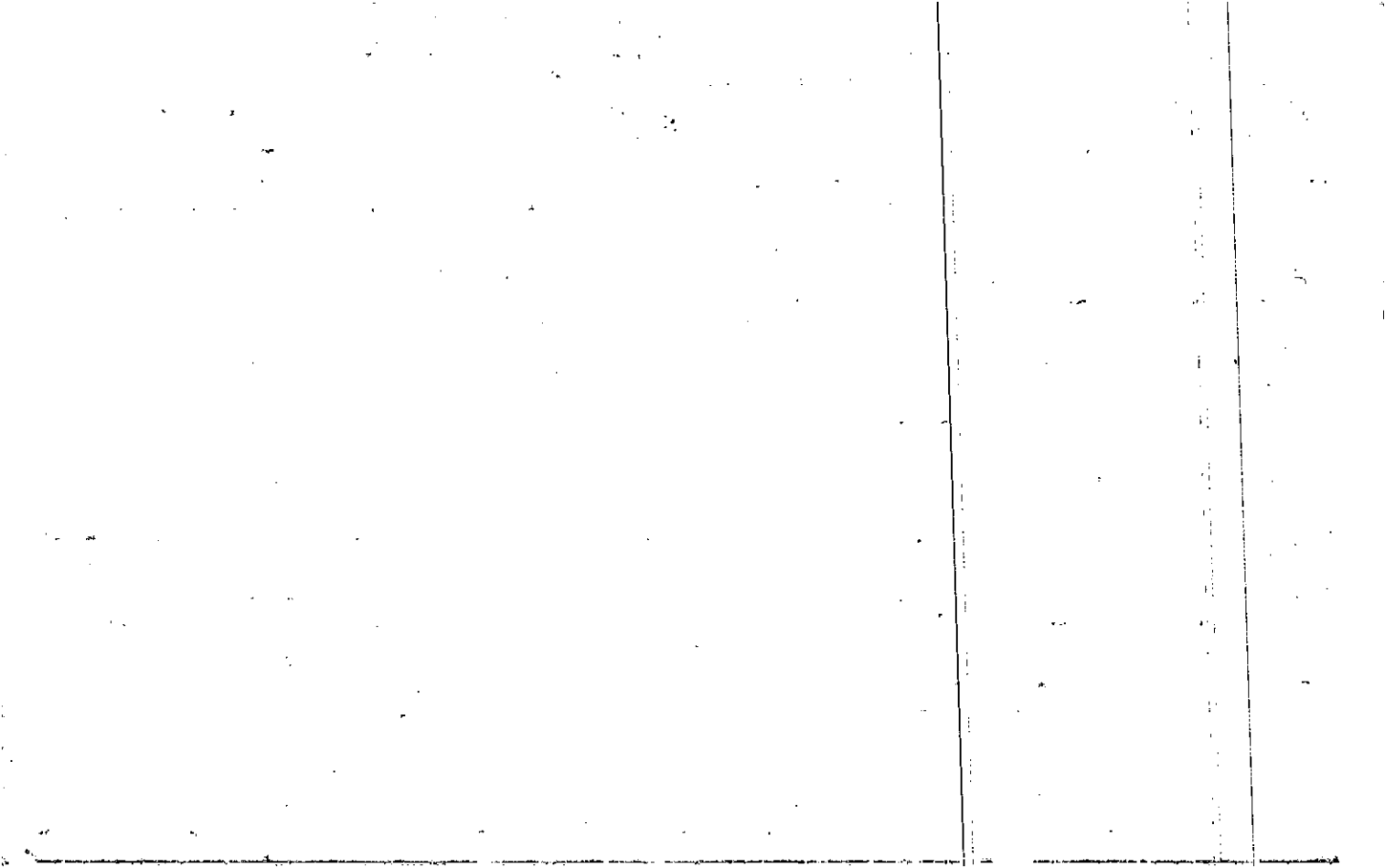
21-20B		43
Map	Block	Parcel

Date	Grantor (From)	Grantee (To)	D.B.	Pg.	Type	W.D. Cons
12-85	Victoria Downs Inc.	Dunn & Reece Builders ^{Inc.}	503	145	W	1360
5-21-86	Dunn & Reece Builders ^{INC}	Evelyn K. Rawson, George E. &	536	85	WD	7790

City	G.M.D.	L.D.	L.L.	Dimensions	Acreage				
					Return	Deed	Plat	Comp.	Used

Subdivision	Block	Lot	Plat Bk.	Page
Victoria Downs			93 29	97

Brief Legal Description



MAP BLOCK PAR SUB

Property OLD: 2120B
 Acquired From:
 Acct. No. NEW: 2110D

044
 044


21-20B 44
 Map Block Parcel

Date	Grantor (From)	Grantee (To)	D.B.	Pg.	Type	W.D. Cons
11-19-85	Victoria Downs Inc.	Dunn & Reece Builders Inc.	497	118	W	14.00
5-15-86	Dunn & Reece Builders Inc.	Barbara S. Vivion Lee Lee, John C. &	533	539	WD	75.00

City	G.M.D.	L.D.	L.L.	Dimensions	Acreage				
					Return	Deed	Plat	Comp.	Used
		21	688						

Subdivision	Block	Lot	Plat Bk.	Page
Victoria Downs		94	29	97

Brief Legal Description



MAP BLOCK PAR SUB

OLD: 2120B

045

Property
Acquired From:
Acct. No.


NEW: 2110D

045

21-20B		45
Map	Block	Parcel

Date	Grantor (From)	Grantee (To)	D.B.	Pg.	Type	W.D. Cons
5-15-87	Victoria Downs, Inc.	Marrimac Industries, Inc.	533	455	WD	14 ⁷⁰ / ₁₀₀
11-2-87	Marrimac Industries, Inc.	Debra R. Gerber Gerber, R. Dean & i	671	446	WD	88 ¹⁰ / ₁₀₀

City	G.M.D.	L.D.	L.L.	Dimensions	Acreage				
		21	687 688		Return	Deed	Plat	Comp.	Used
Subdivision					Block	Lot	Plat Bk.	Page	
Victoria Downs						95	29	97	
Brief Legal Description							30 162		



MAP BLOCK PAR SUB


Property Acquired From:	OLD: 2120B
Acet. No. 203 C	NEW: 2110D

046	
F046	Call No

21-20B		46
Map	Block	Parcel

Date	Grantor (From)	Grantee (To)	D.B.	Pg.	Type	W.D. Cons
5-15-86	VICTORIA Downs Inc	Marrimac Industries Inc	533	461	WD	14 ⁷⁰
10-14-87	Marrimac Industries Inc	TB Weatherby & Assoc Inc	665	377	(CD)	98 ⁰⁰
11-30-87	Weatherby & Assoc Inc	Bivins, Steven R. Bail E	678	427	WD	102 ⁵⁰

City	G.M.D.	L.D.	L.L.	Dimensions	Acreage				
		21	687		Return	Deed	Plat	Comp.	Used
Subdivision					Block	Lot	Plat Bk.	Page	
VICTORIA Downs						96	29	97	
Brief Legal Description									



Property	MAP	BLOCK	PAR	SUB
Acquired From:	OLD: 2120B		047	
Acct. No.	NEW: 2110D		047	

2120B		47
Map	Block	Parcel

Date	Grantor (From)	Grantee (To)	D.B.	Pg.	Type	W.D. Cons
1-22-86	VICTORIA DOWNS INC	James Sanford Page, Mike &	511	405	Reker	3 lots
8-31-89	James Sanford Page, Mike &	Patterson, David	815	298	W/D	15 ⁰⁰

City	G.M.D.	L.D.	L.L.	Dimensions	Acreage				
		21	687		Return	Deed	Plat	Comp.	Used

Subdivision	Block	Lot	Plat Bk.	Page
VICTORIA DOWNS		97	29	97

Brief Legal Description

2011


MAP BLOCK PAR SUB

Property	OLD: 2120B	048	
Acquired From:			
Acct. No.	NEW: 2110D	048	

2120B		48
Map	Block	Parcel

Date	Grantor (From)	Grantee (To)	D.B.	Pg.	Type	W.D. Cons
1-22-86	Victoria Downs Inc	James Sanford Page, Mike &	511 509	405 633	Ke Rec WD	3 lots 4080
6-17-86	James Sanford Page, Mike &	Diana L. Compton, Patrick J. &	543	662	WD	85.50

City	G.M.D.	L.D.	L.L.	Dimensions	Acreage				
		21	687		Return	Deed	Plat	Comp.	Used
Subdivision					Block	Lot	Plat Bk.	Page	
Victoria Downs						99	29	97	
Brief Legal Description									

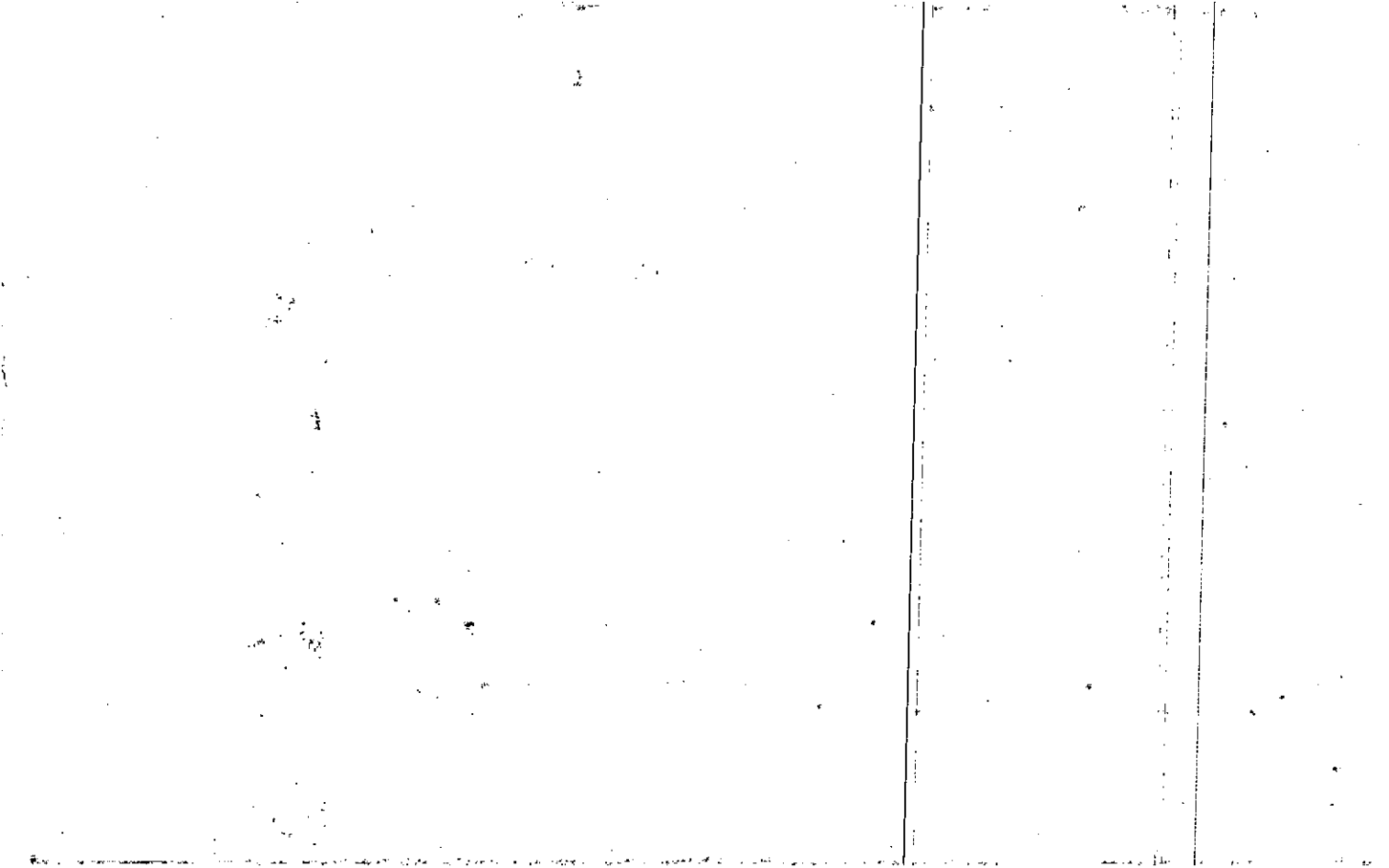


Property Acquired From:	MAP BLOCK PAR SUB
Acct. No.	
OLD: 2120B	049
NEW: 2110D	049

21-20B		49
Map	Block	Parcel

Date	Grantor (From)	Grantee (To)	D.B.	Pg.	Type	W.D. Cons
11-20-85	Victoria Downs Inc	James H. Sanford Page, Mike &	497	150	W	1360
10-31-86	James H. Sanford	Kim K.	580	396	CWD	
10-31-86	Page, Mike &	Diehl, Edward M. &	580	397	WD	8990
2-26-90			852	556	WD	Re-Pec

City	G.M.D.	L.D.	L.L.	Dimensions	Acreage				
		21			Return	Deed	Plat	Comp.	Used
Subdivision					Block	Lot	Plat Bk.	Page	
Victoria Downs						100	29	97	
Brief Legal Description							30	162	



MAP BLOCK PAR SUB


Property Acquired From: OLD: 2120B
 Acct. No. Add: 119 NEW: 2110D
 Woods

050
 1050 C-11

2120B 50
 Map Block Parcel

Date	Grantor (From)	Grantee (To)	D.B.	Pg.	Type	W.D. Cons
11-20-85	Victoria Downs Inc	James H. Sanford Page, Mike &	497	152	W	1360
6-16-86	Sanford Page, Mike & James H.	Judi H. Higgins, Michael S. &	832 544	288 380	WD	8290
10-31-89	Judi H. Higgins, Michael S. &	Mechele L. Powell Powell, David Bruce &	832	289	WD	8550

City	G.M.D.	L.D.	L.L.	Dimensions	Acreage				
		21	681 687	688 754	Return	Deed	Plat	Comp.	Used
				755					
Subdivision					Block	Lot	Plat Bk.	Page	
Victoria Downs						101	29	97	
Brief Legal Description									



MAP BLOCK PAR SUB

OLD: 2120B

051

Property
Acquired From:

NEW: 2110D

051


011

Acct. No.

2120B		51
Map	Block	Parcel

Date	Grantor (From)	Grantee (To)	D.B.	Pg.	Type	W.D. Cons
3-31-86	VICTORIA DOWNS, Inc	Whitmore, Tommy	519	566	WD	5 lots 7350
3-13-87	Whitmore, Tommy	Van Bekom, Roger	609	623	W	97 ⁹⁰

City	G.M.D.	L.D.	L.L.	Dimensions	Acreage				
		21	687	754	Return	Deed	Plat	Comp.	Used
			688	755					
Subdivision					Block	Lot	Plat Bk.	Page	
VICTORIA DOWNS						102	29	97	
Brief Legal Description							30	102	




Property	MAP	BLOCK	PAR	SUB			
Acquired From:	OLD: 2120B		052				
Acct. No.	NEW: 2110D		052	Call to	2120B		52
					Map	Block	Parcel

Date	Grantor (From)	Grantee (To)	D.B.	Pg.	Type	W.D.Cons
10-15-87	VICTORIA DOWNS INC.	Minchew Enterprises Inc.	666	327	DCD	100
5/89	MINCHEW ENTERPRISES, INC.	ALTUS BANK	800 793	265 524	COPR DUP	311.70

City	G.M.D.	L.D.	L.L.	Dimensions	Acreage				
		21			Return	Deed	Plat	Comp.	Used

Subdivision	Block	Lot	Plat Bk.	Page
VICTORIA DOWNS		PT. 103	29	97

Brief Legal Description: FOR 89 TAX ROAD TOOL PT. OF THIS LOT 30 102
FOR UNIT III.



21-20B-52

NOVEMBER 17, 1988

MINCHEW ENTERPRISES, INC.
40 POWDER SPRINGS STREET
MARIETTA, GA 30064

CHEROKEE COUNTY TAX ASSESSORS OFFICE
130 EAST MAIN STREET
CANTON, GA 30114
ATTN: MR. JOHN GHORLEY, CHIEF ASSESSOR


DEAR MR. GHORLEY:

I AM WRITING TO GIVE YOU THE FOLLOWING INFORMATION REGARDING THE CHANGED STATUS OF A LOT IN VICTORIA DOWNS SUBDIVISION. LOT 103, IN PHASE I OF THE SUBDIVISION, (PER PLAT RECORDED IN PLAT BOOK 30 PAGE 162 ON 1/21/86) HAS BEEN USED FOR A CUT THROUGH INTO A NEW THIRD PHASE RECORDED IN PLAT BOOK 35 PAGE 13 ON 3/11/88. I HAVE ENCLOSED A SMALL PORTION OF THAT PLAT WITH THE LOT HIGHLIGHTED. IF YOU HAVE ANY FURTHER QUESTIONS THAT WE CAN BE OF ASSISTANCE IN ANSWERING, PLEASE FEEL FREE TO CALL US AT 425-5880 MON.-FRI. 8:30AM - 5:00PM. THANK YOU!

SINCERELY,

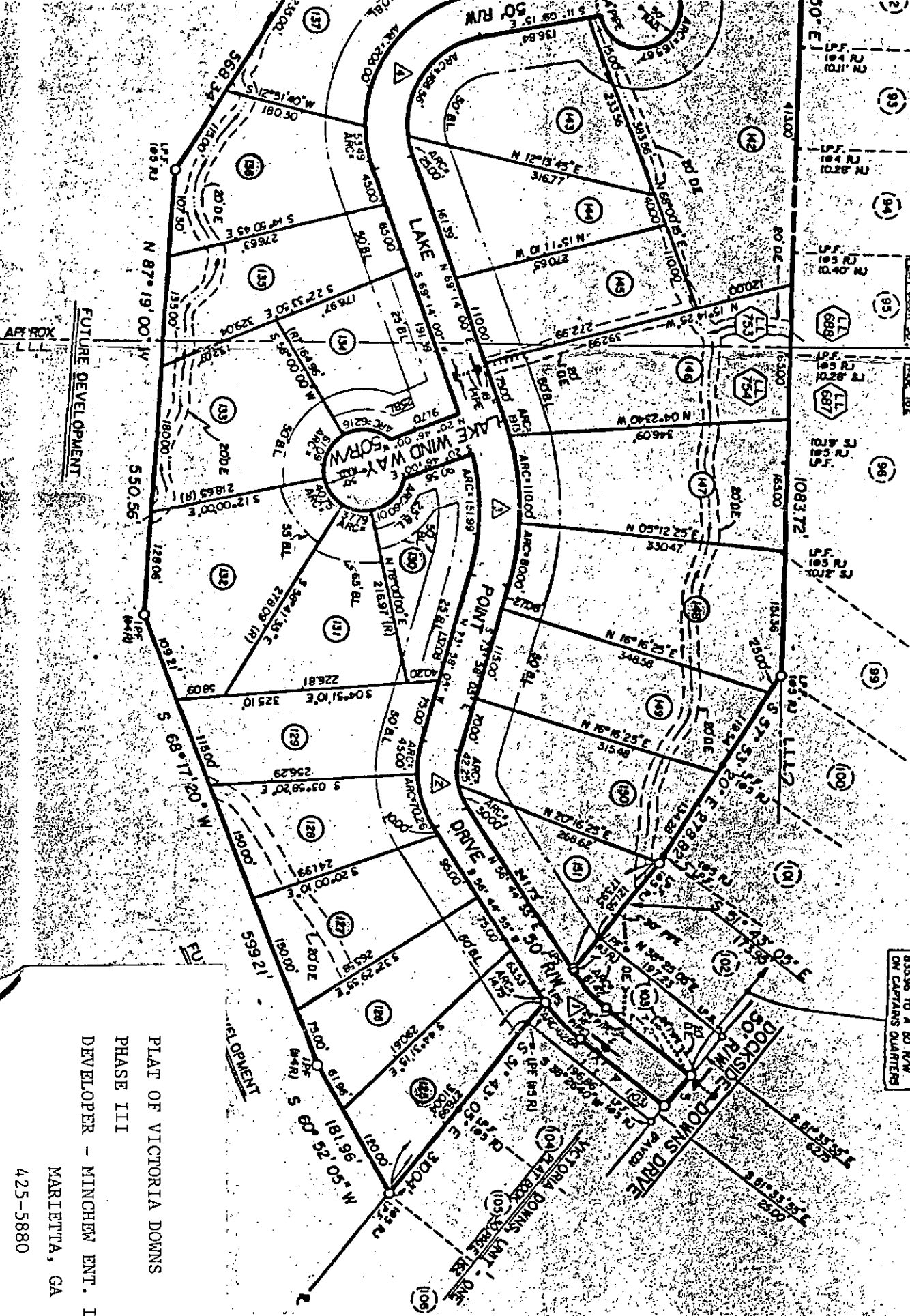
M. Gay Dynum

M. GAY DYNUM
MINCHEW ENTERPRISES, INC.
& VICTORIA DOWNS, INC.



VE DATA
 GEN'L RADIUS ARC LENGTH

LOT	AREA
125	0.65 ACRES



FUTURE DEVELOPMENT

PLAT OF VICTORIA DOWNS
 PHASE III
 DEVELOPER - MINCHEM ENT. INC.
 MARIETTA, GA
 425-5880

COURSE	TRAVEL
1	N 56
2	N 38
3	S 51
4	S 38

OWM
 T. 40
 MAI
 PHC

WILLATONIA
 LAKE

83368 TO A 50' R/W
 ON CAPTAIN'S QUARTERS

PLAT BOOK 30, PAGE 162




		MAP	BLOCK	PAR	SUB			
Property Acquired From: <i>21-20-6</i>		OLD: 2120B		053				
Acct. No.		NEW: 2110D		Ph053		Call No		
						<i>21-20B</i>		<i>53</i>
						Map	Block	Parcel

Date	Grantor (From)	Grantee (To)	D.B.	Pg.	Type	W.D.Cons
	<i>Victoria Downs Inc</i>					

City	G.M.D.	L.D.	L.L.	Dimensions	Acreage				
		<i>21</i>			Return	Deed	Plat	Comp.	Used

Subdivision	Block	Lot	Plat	Bk.	Page
<i>Victoria Downs</i>		<i>104</i>	<i>29</i>		<i>97</i>

Brief Legal Description



MAP BLOCK PAR SUB

Property
Acquired From:
Acct. No.


OLD: 2120B
21-20-0
NEW: 2110D

054
054 Call No

21-20B		54
Map	Block	Parcel

Date	Grantor (From)	Grantee (To)	D.B.	Pg.	Type	W.D. Cons
8-1-86	Victoria Downs, Inc	Austin Bill	552	436	WD	14 ¹⁰
12-31-86	Austin, Bill	Terri S. Simmons, Thomas C.	592	291	WD	96 ⁹⁰

City	G.M.D.	L.D.	L.L.	Dimensions	Acreage				
		21	754		Return	Deed	Plat	Comp.	Used
Subdivision					Block	Lot	Plat Bk.	Page	
Victoria Downs						105	29	97	
Brief Legal Description									



Property
 Acquired From:
 Acct. No.

MAP BLOCK PAR SUB

OLD: 2120B	055
NEW: 2110D	055
	Call No


21-20B		55
Map	Block	Parcel

Date	Grantor (From)	Grantee (To)	D.B.	Pg.	Type	W.D. Cons
4-4-86	Victoria Downs, Inc.	Austin, Bill	521	250	WD	14 ¹⁰
1-30-87	Austin, Bill	Beverly Sue Turner, HAROLD R. III	600	254	W	94 ²⁰

City	G.M.D.	L.D.	I.L.	Dimensions	Acreage				
					Return	Deed	Plat	Comp.	Used
		21	754						

Subdivision	Block	Lot	Plat Bk.	Page
Victoria Downs		106	29	97

Brief Legal Description



OLD: 2120B

056

2120B		56
Map	Block	Parcel

Property Acquired From:
Acct. No. 107 D


NEW: 2110D

056

Woodstock Ga.

Date	Grantor (From)	Grantee (To)	D.B.	Pg.	Type	W.D. Cons
4-4-86	Victoria Downs Inc.	Austin, Bill	564 521	639 252	CWD WD	-0 14 TO
9-11-86	Austin, Bill	Whitman, Gerry W. ^{Vernon C.}	564	640	WD	97 ⁹⁰

City	G.M.D.	L.D.	L.L.	Dimensions	Acreage				
		21	754 755		Return	Deed	Plat	Comp.	Used
Subdivision					Block	Lot	Plat Bk.	Page	
Victoria Downs						107	29	97	
Brief Legal Description									



Property
Acquired From:
Acct. No.

MAP BLOCK PAR SUB

OLD: 2120B
21-20-B
NEW: 2110D

057
057% Call No


21-20-B

57

Map Block Parcel

Date	Grantor (From)	Grantee (To)	D.B.	Pg.	Type	W.D.Cons
6/7-86	Victoria Downs, Inc	Fortune Built Homes Inc	611	69	PWD	-0-
3-1987	Fortune Built Homes	CAROL S. HEALEY, James J. &	559 611	556 70	WD W	14 10 9/20

City	G.M.D.	L.D.	L.L.	Dimensions	Acreage				
		21	754 755		Return	Deed	Plat	Comp.	Used
Subdivision					Block	Lot	Plat Bk.	Page	
Victoria Downs						108	29	97	
Brief Legal Description							30	102	




Property Acquired From: OLD: 2120B
 Acct. No. NEW: 2110D

MAP BLOCK PAR SUB
 058
 0583 Call No

2120B 58
 Map Block Parcel

Date	Grantor (From)	Grantee (To)	D.B.	Pg.	Type	W.D. Cons
3-31-86	Victoria Downs, Inc	Whitmore, Tommy	519	566	WD	5/16/86 7350
2-27-87	Whitmore, Tommy	Harting, Timothy & Carol	606	514	W	8340
5-22-87	Harting, Timothy & Carol	Deborah, Harris Long, Pamela &	631	535	W	1220
1990	Harris, Deborah	Long, Pamela	912	229	WD	8

City	G.M.D.	L.D.	L.L.	Dimensions	Acreage				
		21	687	754	Return	Deed	Plat	Comp.	Used
			688	755					
Subdivision					Block	Lot	Plat Bk.	Page	
Victoria Downs						109	29	97	
Brief Legal Description							30	162	



MAP BLOCK PAR SUB

Property Acquired From:	OLD: 2120B
Acct. No.	NEW: 2110D

059	
059	Call No


2120B		59
Map	Block	Parcel

Date	Grantor (From)	Grantee (To)	D.B.	Pg.	Type	W.D. Cons
2-1-87			676	310	DUP	74 ⁰⁰
3-13-86	Victoria Downs	Whitmore Tommy	516	54	WD	13 ⁶⁰
12-1-87		Allenette A.	676	312	WO	74 ⁰⁰
12-29-86	Whitmore Tommy	Barron Barry M. &	592	82	WD	24 ⁰⁰
8-19-88	Allenette A. Barron Barry M. & Services, Inc.	Travelers Mortgage Services Inc	740	423	WD	90 ³⁰
4-28-89	Travelers Mortgage Services, Inc.	Carol D. TR & Namee	791			
1989	Carol D. TR & Namee	Thomas, Christopher D. &	801	200	WD	84 ⁰⁰
10-1-91	Thomas, Christopher D.	Felker, Wanda Gail	1007	70	CWD	5
			1007	113	WD	76 ⁰⁴

City	G.M.D.	L.D.	L.L.	Dimensions	Acreage				
					Return	Deed	Plat	Comp.	Used
		21	155						

Subdivision	Block	Lot	Plat Bk.	Page
Victoria Downs		110	29	97

Brief Legal Description	30 162
-------------------------	--------



MAP	BLOCK	PAR	SUB
OLD: 2120B		060	
	21-20-6		
NEW: 2110D		060	Call No

Property Acquired From:
Acct. No.


21-20B		60
Map	Block	Parcel

Date	Grantor (From)	Grantee (To)	D.B.	Pg.	Type	W.D. Cons
6-5-86 86	SOUTH DOWNS LTD. PARTNERSHIP	Victoria Downs Inc	537	176	WD	H1 Unit # 150 ⁰⁰
12-4-86	Victoria Downs, Inc.	Homes by Shirley, Inc	586	76	WD	31 ⁸⁰ / ₂ lot
10-26-87	Homes by Shirley, Inc.	Sheppi S Madden, Richard E., Jr	639	561	W	98 ⁸⁰

City	G.M.D.	L.D.	L.L.	Dimensions	Acreage				
		21	681 688		Return	Deed	Plat	Comp.	Used

Subdivision	Block	Lot	Plat	Bk.	Page
VICTORIA DOWNS U-2		24	31		128

Brief Legal Description



MAP BLOCK PAR SUB

OLD: 2120B
 21-208
 NEW: 2110D


061
 061 Call No

21-208		61
Map	Block	Parcel

Property
 Acquired From:
 Acct. No.

Date	Grantor (From)	Grantee (To)	D.B.	Pg.	Type	W.D. Cons
6-5-80 86	SOUTH DOWNS LTD. PARTNERSHIP	Victoria Downs, Inc.	537	176	WD	
5-2-87	Victoria Downs, Inc.	Fortune Built Homes Inc.	626	20	W	37 ⁹⁰ (2108)
9-10-87	Fortune Built Homes, Inc.	Powell, John C. & Beverly D.	660	85	WD	92 ⁶⁰

City	G.M.D.	L.D.	L.L.	Dimensions	Acreage				
		21	681 688		Return	Deed	Plat	Comp.	Used
Subdivision					Block	Lot	Plat Bk.	Page	
VICTORIA DOWNS U-2						25	31	128	
Brief Legal Description							32	145	



MAP	BLOCK	PAR	SUB
OLD: 2120B	21-20-6	062	
NEW: 2110D		062	Call No

Property
Acquired From:
Acct. No.


21-20B		62
Map	Block	Parcel

Date	Grantor (From)	Grantee (To)	D.B.	Pg.	Type	W.D. Cons
6-5-86 86	SOUTH DOWNS LTD. PARTNERSHIP	Victoria Downs, Inc.	537	176	WD	
11-12-86	Victoria Downs, Inc.	Pass Construction Co.	582	14	WD	31 ⁵⁰ / ₂₄ ts
5-29-87	Pass Construction Co.	^{TONY L.} Cassady, David J. &	631	428	W	92 ⁰⁰
10-31-90	^{TONY L. Ledford,} Cassady, David J. &	^{Joan A.} Stewart, Gary P. &	922	201	WD	96 ⁹⁰

City	G.M.D.	L.D.	L.L.	Dimensions	Acreage				
		21	681 688		Return	Deed	Plat	Comp.	Used

Subdivision	Block	Lot	Plat Bk.	Page
VICTORIA DOWNS U-2		26	31	128

Brief Legal Description



MAP BLOCK PAR SUB

Property
Acquired From:
Acct. No.


OLD: 2120B
21-20-6
NEW: 2110D

063
P063 Call No

21-20B		63
Map	Block	Parcel

Date	Grantor (From)	Grantee (To)	D.B.	Pg.	Type	W.D. Cons
6-5-86 86	SOUTH DOWNS LTD. PARTNERSHIP	Victoria Downs, Inc.	537	176	WD	
12-4-86	Victoria Downs, Inc.	Homes by Shirley, Inc.	586	76	WD	31 ⁸⁰ / ₂ lots
6-22-87	Homes by Shirley, Inc.	Greener, Burl D.	639	405	W	100 ⁸⁰ / ₂₀
7-12-89	Greener Burl D. Consultants, Inc.	National Relocation Tina Mae Corley	813	357	WD	98 ⁸⁰ / ₂₀
8-3-89	National Relocation	Corley, Robert Francis	813 358	358	WD	90 ⁸⁰ / ₂₀

City	G.M.D.	L.D.	L.L.	Dimensions	Acreage				
		21	681		Return	Deed	Plat	Comp.	Used
Subdivision					Block	Lot	Plat	Bk.	Page
VICTORIA DOWNS U-2						27	31		128
Brief Legal Description							30		145



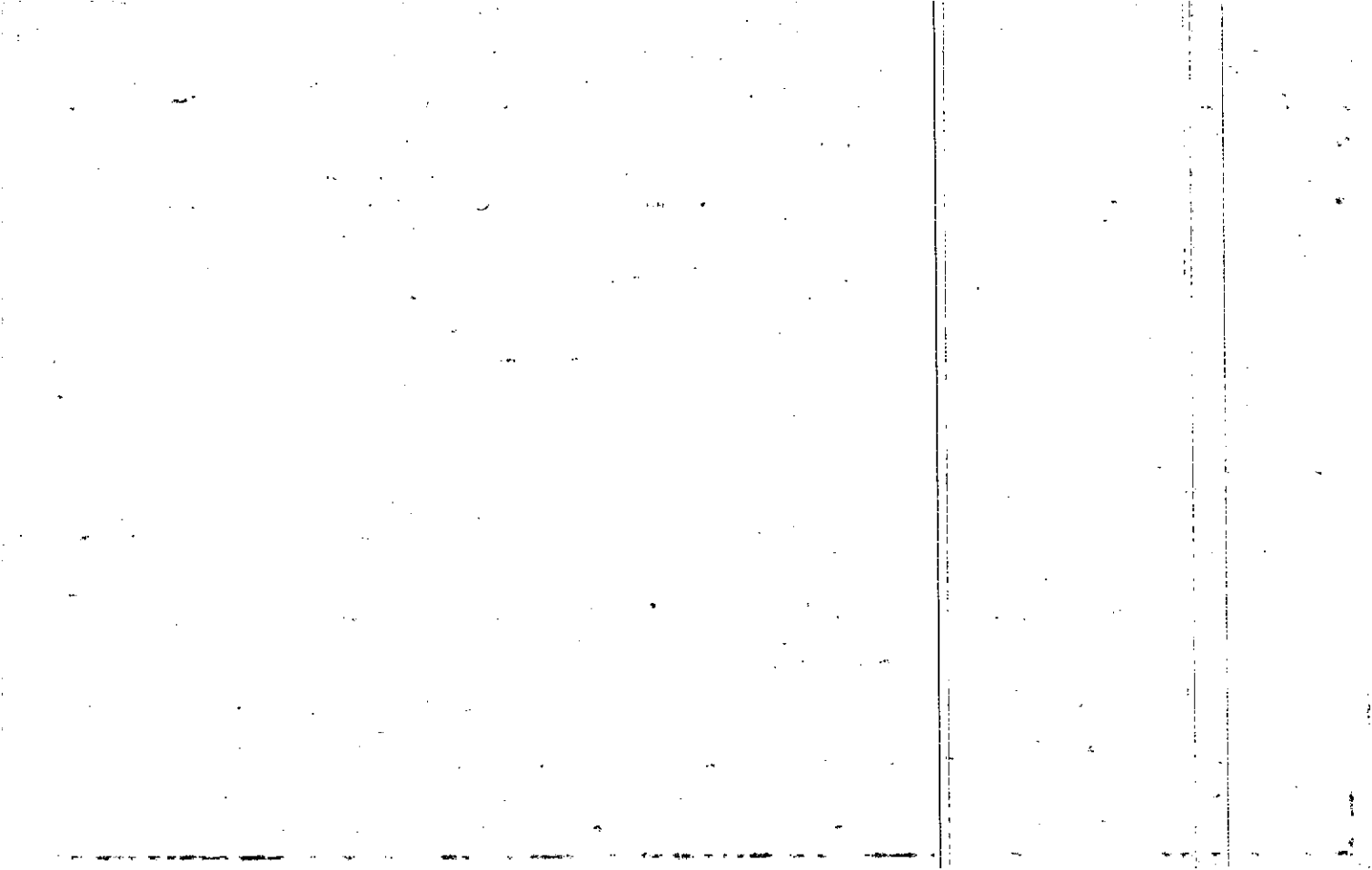
MAP	BLOCK	PAR	SUB
OLD: 2120B	21-20-6	064	
NEW: 2110D		P064	Call No.

Property Acquired From:
Acct. No.

21-20B		64
Map	Block	Parcel

Date	Grantor (From)	Grantee (To)	D.B.	Pg.	Type	W.D. Cons
10-5-86 86	SOUTH DOWNS LTD. PARTNERSHIP	Victoria Downs, Inc	537	176	WD	
9-16-86	Victoria Downs, Inc.	Homes by Shirley, Inc	565	71	WD	1590
4-28-87	Homes by Shirley, Inc.	Shelby J. Boff, SCOTT T. F.	622	628	W	9,120

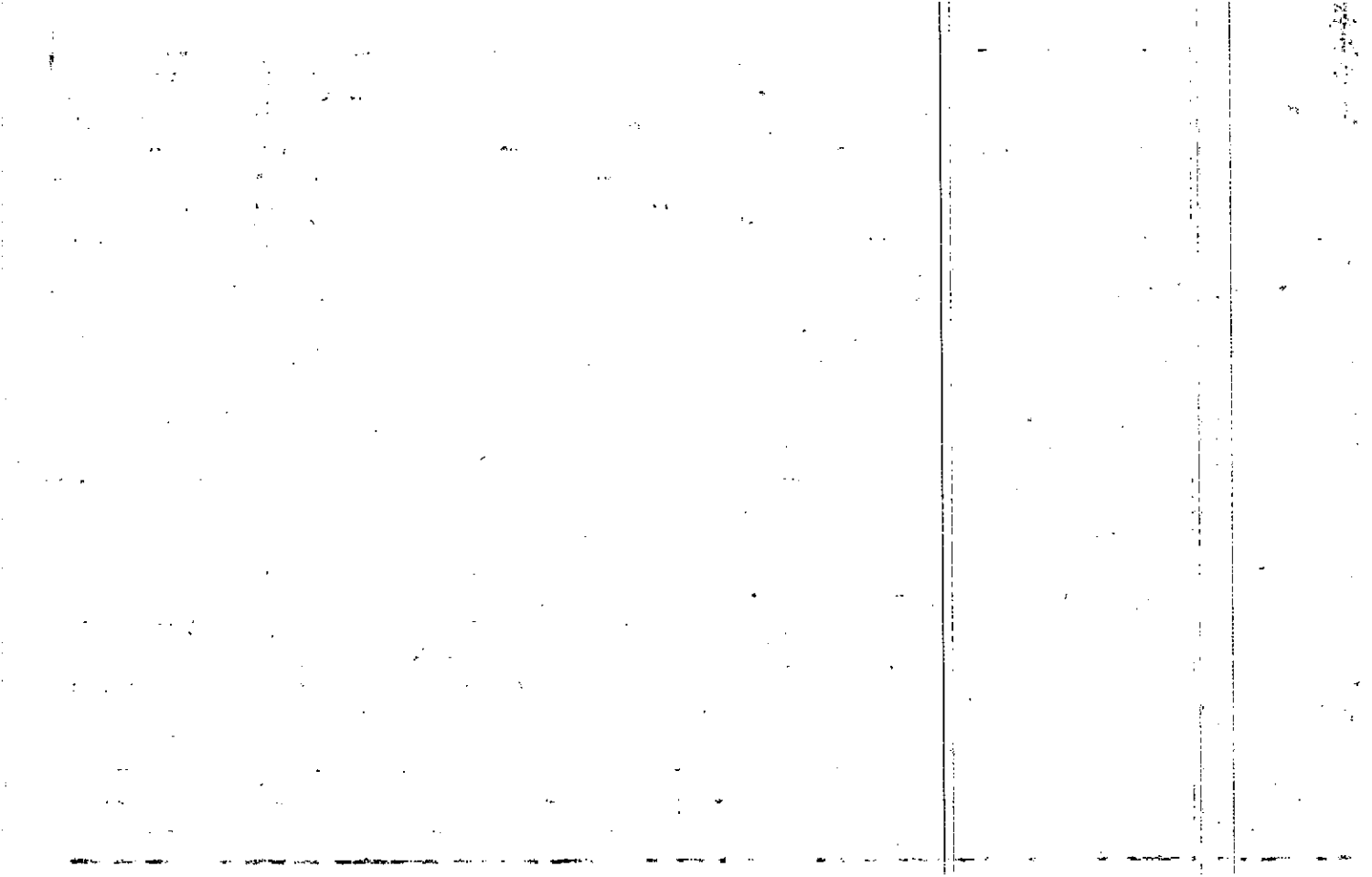
City	G.M.D.	L.D.	L.L.	Dimensions	Acreage				
		21	681		Return	Deed	Plat	Comp.	Used
Subdivision					Block	Lot	Plat Bk.	Page	
VICTORIA DOWNS 4-2						28	31	128	
Brief Legal Description							32	143	




Property	MAP	BLOCK	PAR	SUB				
Acquired From:	OLD: 2120B		065			21-20B	65	
Acct. No.	NEW: 2110D	21-20-6	0650	Call No		Map	Block	Parcel

Date	Grantor (From)	Grantee (To)	D.B.	Pg.	Type	W.D. Cons
6-5-86 86	SOUTH DOWNS LTD PARTNERSHIP	Victoria Downs, Inc	537	176	WO	
4-17-87	Victoria Downs, Inc.	Homes by Shirley, Inc.	619	515	W	22-50
10-2-87	Homes by Shirley, Inc.	Petatos, Dorinda	663 663	363 364	QCO WO	090 95

City	G.M.D.	L.D.	L.L.	Dimensions	Acreage				
		21	680 681		Return	Deed	Plat	Comp.	Used
Subdivision					Block	Lot	Plat Bk.	Page	
VICTORIA DOWNS						29	31	128	
Brief Legal Description							32	145	





Property
Acquired From:
Acct. No.

MAP BLOCK PAR SUB
 OLD: 2120B 067
 2120-B
 NEW: 2110D P067 Call No

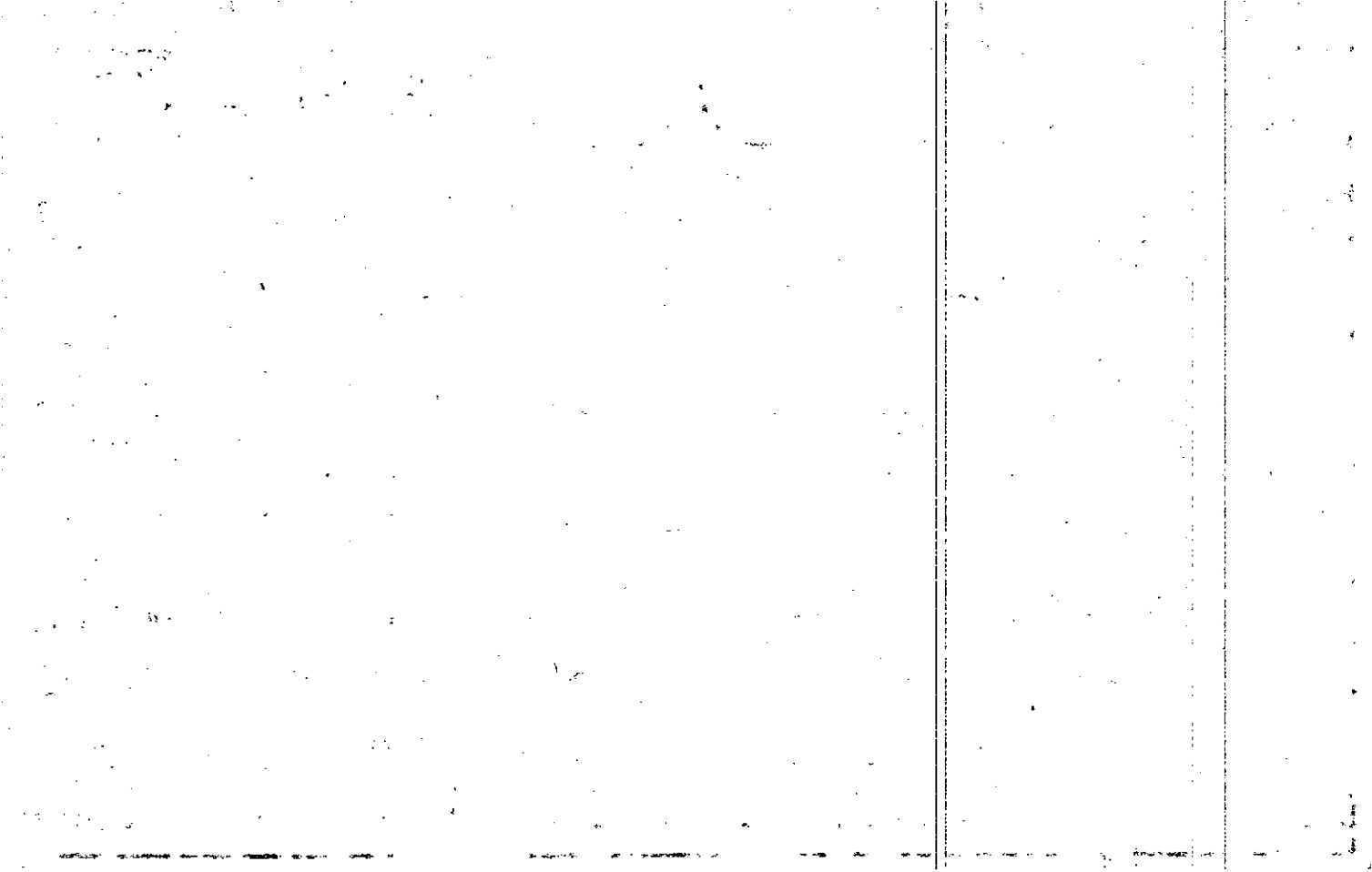
21-20B		67
Map	Block	Parcel

Date	Grantor (From)	Grantee (To)	D.B.	Pg.	Type	W.D. Cons
6-5-86 86	SOUTH DOWNS LTD. PARTNERSHIP	Victoria Downs Inc.	537	176	WD	
10-20-86	Victoria Downs Inc	Fortune Built Homes INC	574	605	WD	32 ⁵⁰ 50 ¹⁰
5-27-87	Fortune Built Homes Inc	Stevens, Robert & Linda D.	632	138	W	10/60

City	G.M.D.	L.D.	L.L.	Dimensions	Acreage				
		21	680		Return	Deed	Plat	Comp.	Used

Subdivision	Block	Lot	Plat Bk.	Page
VICTORIA DOWNS U-2		31	31	128

Brief Legal Description



MAP BLOCK PAR SUB

Property OLD: 2120B
 Acquired From:
 Aect. No. 422 Dec NEW: 2110D

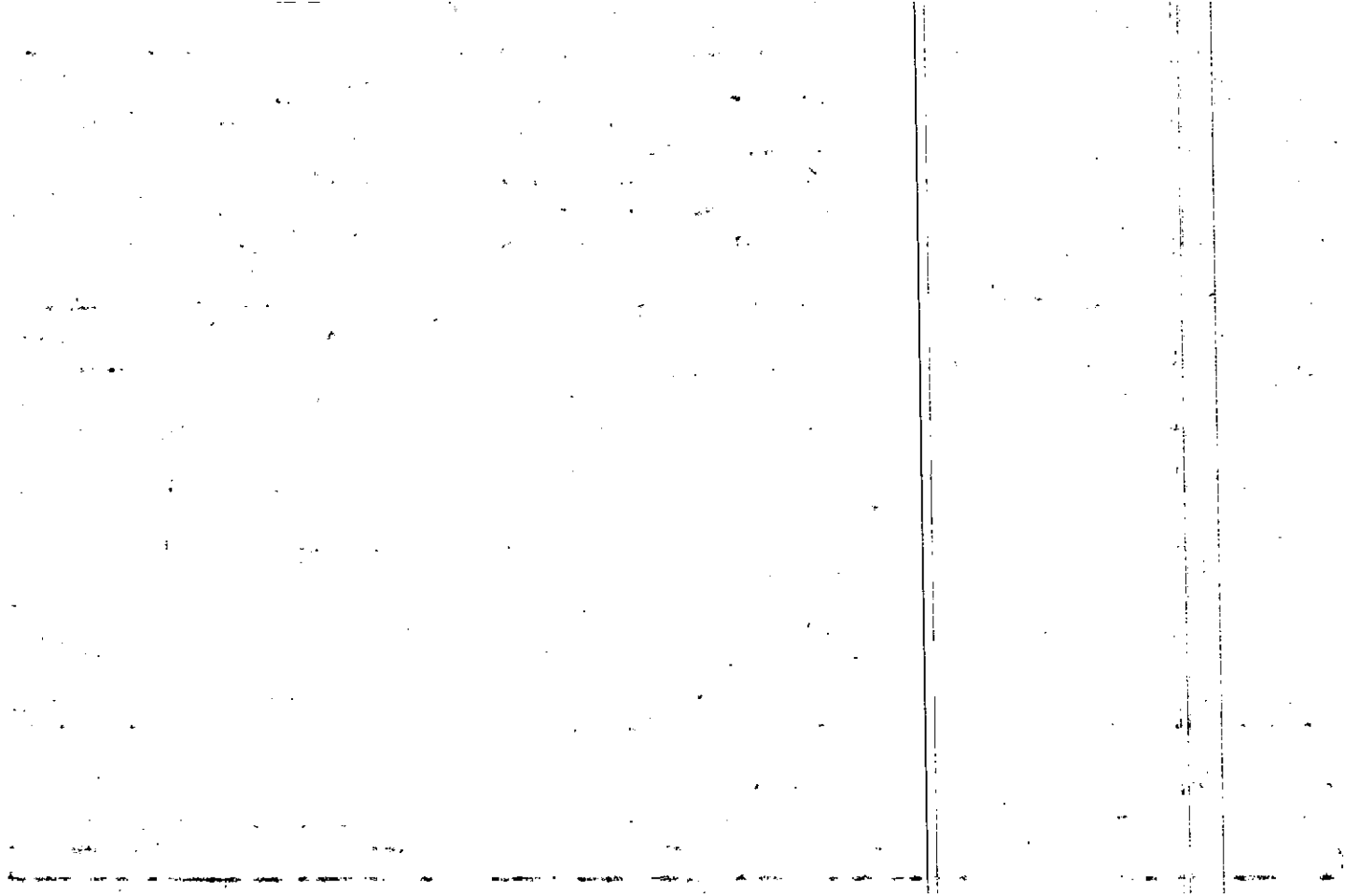
068
 068 Call To

21-20B		68
Map	Block	Parcel

Woodsmead, Ga.

Date	Grantor (From)	Grantee (To)	D.B.	Pg.	Type	W.D. Cons
6-5-86 86	SOUTH DOWNS LTD. PARTNERSHIP	Victoria Downs, Inc.	537	176	49D	
1-26-87	Victoria Downs, Inc.	Pass Construction Co.	598	125	W	1850
7-18-88	Pass Construction Co.	Pass, J. Kenton	726	541	WD	0
2-1-89	Pass J. Kenton	Susan F. V. D. Nelson Farr Thomas W. &	772	403	WD	9800
4-17-92	Susan J. V. D. Nelson Farr, Thomas W. &	Susan J. V. D. Nelson - Farr Farr, Thomas W. &	1189	67	WD	0

City	G.M.D.	L.D.	L.L.	Dimensions	Acreage				
		21	680		Return	Deed	Plat	Comp.	Used
Subdivision					Block	Lot	Plat Bk.	Page	
VICTORIA DOWNS 4-2						32	31	128	
Brief Legal Description							32	145	



MAP BLOCK PAR SUB

OLD: 2120B 069

21-20-6


NEW: 62110D 069D Call No

Property
Acquired From:
~~Acct. No.~~ 424 D

21-20B		69
Map	Block	Parcel

Date	Grantor (From)	Grantee (To)	D.B.	Pg.	Type	W.D. Cons
6-5-86 86	SOUTH DOWNS LTD. PARTNERSHIP	Victoria Downs, Inc.	537	176	WD	
12-9-87	Victoria Downs, Inc.	C & A Builders Jonathan E.	678	157	WD	18 ⁹⁰
4-7-88	C & A Builders Jonathan E.	Head, Glenda C. &	702	174	WD	99 ⁵⁰
10-11-89	Head, Glenda C. &	Cassidy, Laurence Michael Jill Denise Cassidy	828	198	WD	98 ⁰⁰

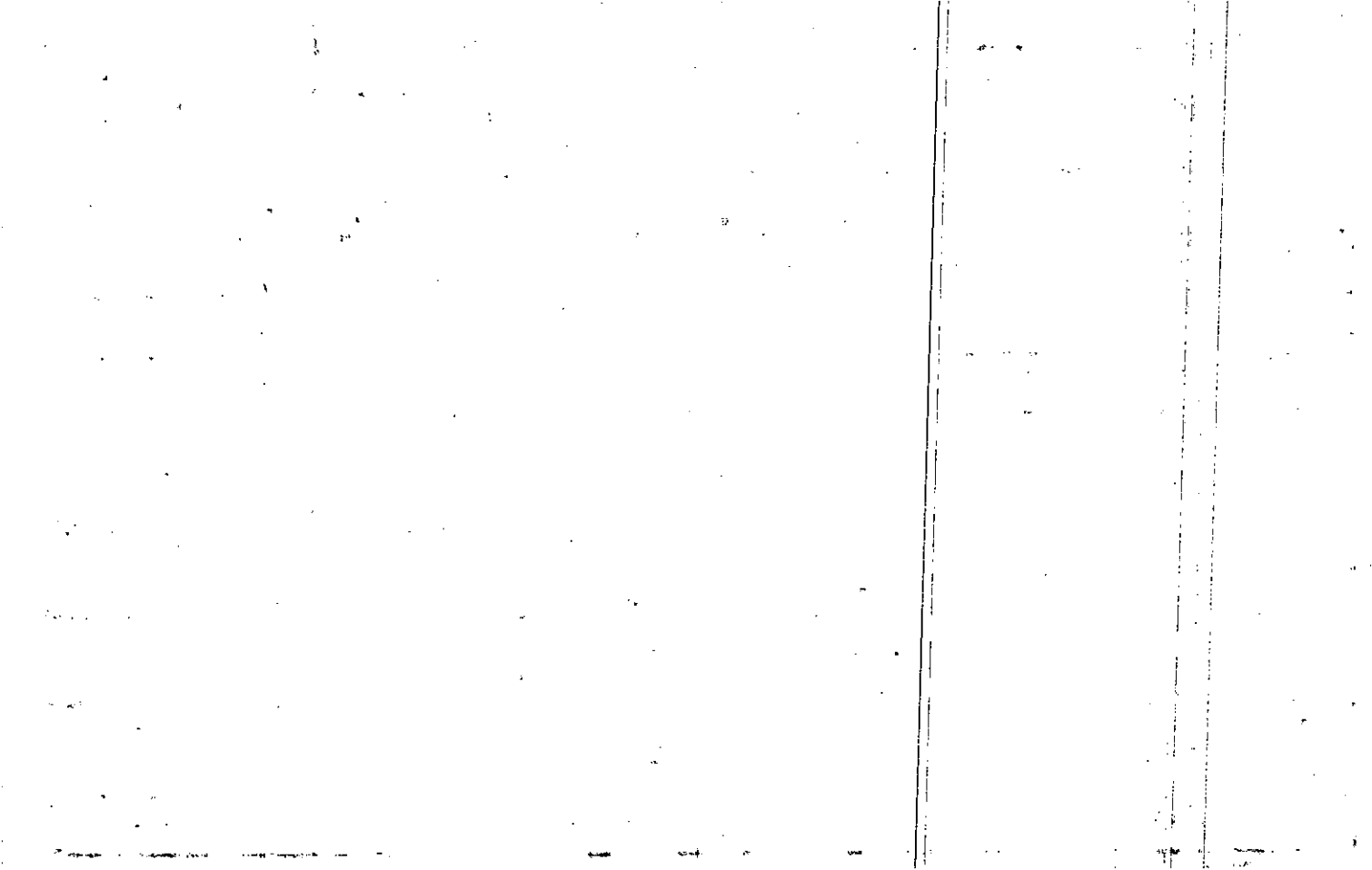
City	G.M.D.	L.D.	L.L.	Dimensions	Acreage				
					Return	Deed	Plat	Comp.	Used
		21	680						
Subdivision					Block	Lot	Plat Bk.	Page	
VICTORIA DOWNS						33	31	128	
Brief Legal Description							32	145	



Property Acquired From:	MAP BLOCK PAR. SUB OLD: 2120B 21-20-6	070		21-20B		70
Acct. No. 431 Doc	NEW: 2110D	070	Call No	Map	Block	Parcel

Date	Grantor (From)	Grantee (To)	D.B.	Pg.	Type	W.D. Cons
6-5-86	SOUTH DOWNS LTD. PARTNERSHIP	Victoria Downs, Inc.	537	176	WD	
12-21-89	Victoria Downs, Inc	Wilson, Maureen	839	664	WD	650
12-21-89	Wilson, Maureen ^{1/2 int.}	Wilson, Robert ^{1/2 int.} E.	839	665	WD	5

City	G.M.D.	L.D.	L.L.	Dimensions	Acreage				
		21	680		Return	Deed	Plat	Comp.	Used
Subdivision					Block	Lot	Plat Bk.	Page	
VICTORIA DOWNS U-2						34	31	128	
Brief Legal Description									



Property
Acquired From:
Acct. No.

MAP BLOCK PAR SUB
 OLD: 2120B
 21-20-A
 NEW: 2110D
 071
 071 Call No

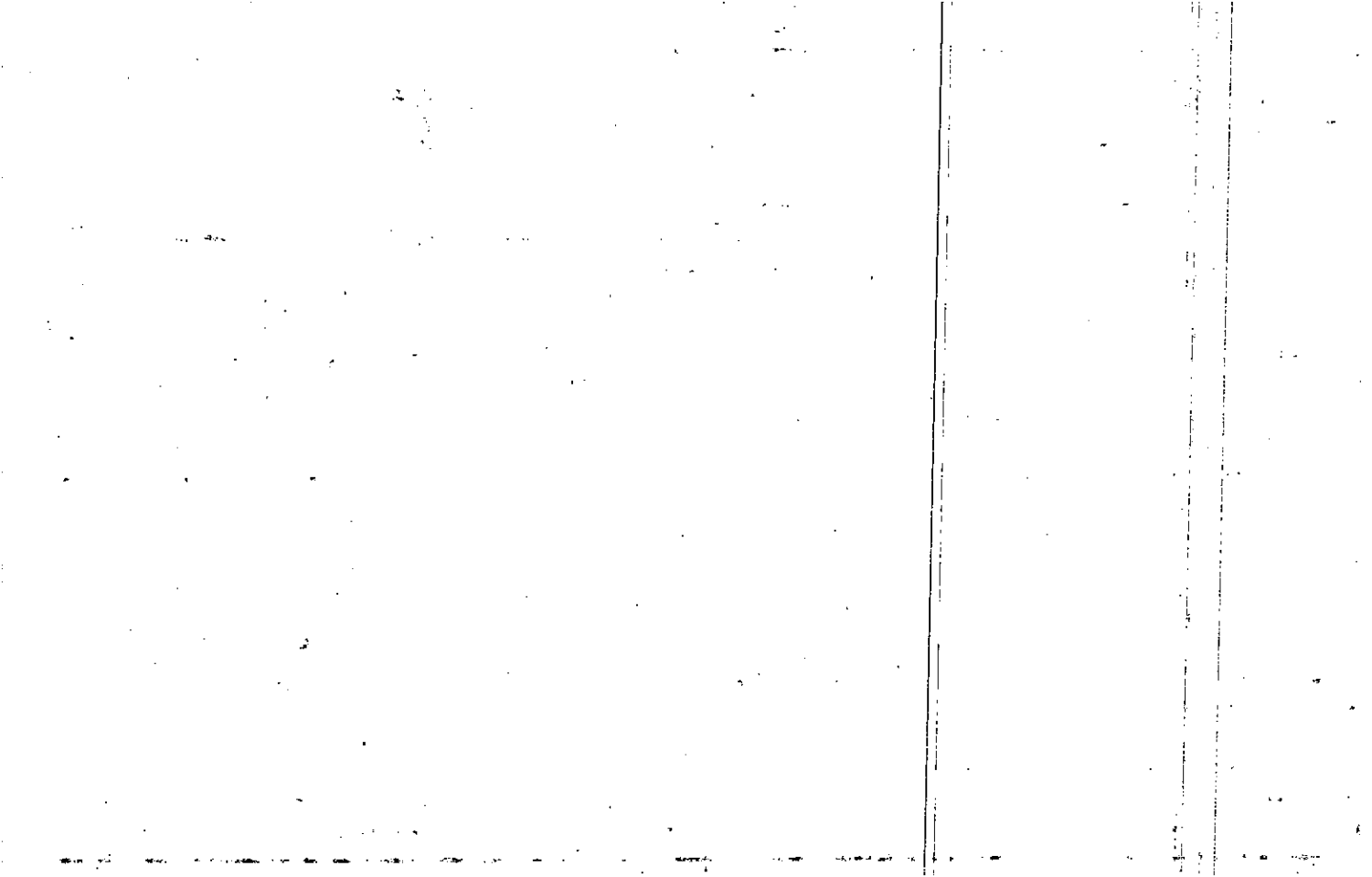
21-20B
 71
 Map Block Parcel

Date	Grantor (From)	Grantee (To)	D.B.	Pg.	Type	W.D.Cons
10-5-86 86	SOUTH DOWNS LTD. PARTNERSHIP	Victoria Downs, Inc.	537	176	WD	
11-5-87	Victoria Downs, Inc.	Villbauer, Jim Construction, Inc.	672	58	WD	27 ⁰⁰
5-20-88	Villbauer, Jim Construction, Inc.	Herron, Grady L. Jr. & Cherry E.	712	46	WD	120 ⁰⁰
			724	639	WD	R-Rev

City	G.M.D.	L.D.	L.L.	Dimensions	Acreage				
		21	680		Return	Deed	Plat	Comp.	Used

Subdivision	Block	Lot	Plat Bk.	Page
VICTORIA DOWNS U-2		35	31	128

Brief Legal Description.




	MAP	BLOCK	PAR.	SUB
Property	OLD: 2120B		072	
Acquired From:				
Acct. No.	NEW: 2110D		072	

21-20B		72
Map	Block	Parcel

Date	Grantor (From)	Grantee (To)	D.B.	Pg.	Type	W.D.Cons
6-5-86 86	SOUTH DOWNS LTD, PARTNERSHIP	Victoria Downs Inc	537	176	410	
1989	Victoria Downs, Inc	Maureen T. Wilson Wilson, Robert E. Jr.	766	312	100	33 ⁰⁰

City	G.M.D.	L.D.	L.L.	Dimensions	Acreage				
		21	680		Return	Deed	Plat	Comp.	Used
Subdivision					Block	Lot	Plat Bk.	Page	
VICTORIA DOWNS U-2						36	31	128	
Brief Legal Description									




MAP	BLOCK	PAR	SUB
OLD: 2120B	073		
21-20-4			
NEW: 2110D	Ph 073	Call No	

Property
Acquired From:
Acct. No.

21-20B		73
Map	Block	Parcel

Date	Grantor (From)	Grantee (To)	D.B.	Pg.	Type	W.D. Cons
6-5-86 86	SOUTH DOWNS LTD. PARTNERSHIP	Victoria Downs, Inc.	537	176	WD	
3-29-89	Victoria Downs, Inc.	Stroup, David	195	652	WD	0
12-3-92	Stroup, David	Heim, Leonard G	1342	245	WD	13 ⁰⁰

City	G.M.D.	L.D.	L.L.	Dimensions	Acreage				
		21	680		Return	Deed	Plat	Comp.	Used
Subdivision					Block	Lot	Plat	Bk.	Page
VICTORIA DOWNS U-2						37	31		128
Brief Legal Description							32		145




MAP	BLOCK	PAR	SUB
OLD: 2120B		074	
NEW: 2110D		Plot 74	Call No

Property Acquired From:
Acct. No.

21-20B		74
Map	Block	Parcel

Date	Grantor (From)	Grantee (To)	D.B.	Pg.	Type	W.D. Cons
6-5-86	SOUTH DOWNS LTD. PARTNERSHIP	Victoria Downs Inc.	537	176	WD	
3-11-88	Victoria Downs, Inc	Catherine T. Spicer, Harold R. &	696	2	WD	27 ⁰⁰

City	G.M.D.	L.D.	L.L.	Dimensions	Acreage				
		21	680		Return	Deed	Plat	Comp.	Used
Subdivision					Block	Lot	Plat Bk.	Page	
VICTORIA DOWNS U-2						38	31	128	
Brief Legal Description							32	145	



MAP BLOCK PAR SUB


Property OLD: 2120B
 Acquired From: 7-70
 Asect. No. 425 Dock NEW: (2110D) 11-12

075
 075 Call No

21-20B		75
Map	Block	Parcel

Date	Grantor (From)	Grantee (To)	D.B.	Pg.	Type	W.D. Cons
6-5-86 86	SOUTH DOWNS LTD. PARTNERSHIP	Victoria Downs Inc	537	176	WD	
4-9-87	Victoria Downs Inc	Fortune Built Homes ^{Inc}	617	460	W	25.00
2-16-87	Fortune Built Homes ^{Inc}	McGroan, Donald P.	644	428	W	130.80
3-3-92	McGroan, Donald P.	Bank South N.A.	1169	1	DUP	18.10
7-30-92	Bank South N.A.	Cochran, Richard J. d. ^{Jane R.}	1264	19	WD	121.50

City	G.M.D.	L.D.	L.L.	Dimensions	Acreage				
		21	689 680		Return	Deed	Plat	Comp.	Used
Subdivision					Block	Lot	Plat Bk.	Page	
VICTORIA DOWNS 4-2						39	31	128	
Brief Legal Description							32	145	



MAP BLOCK PAR SUB

Property	OLD: 2120B	076	
Acquired From:	21-20-6		
Acct. No.	NEW: 2110D	PH076	Call No

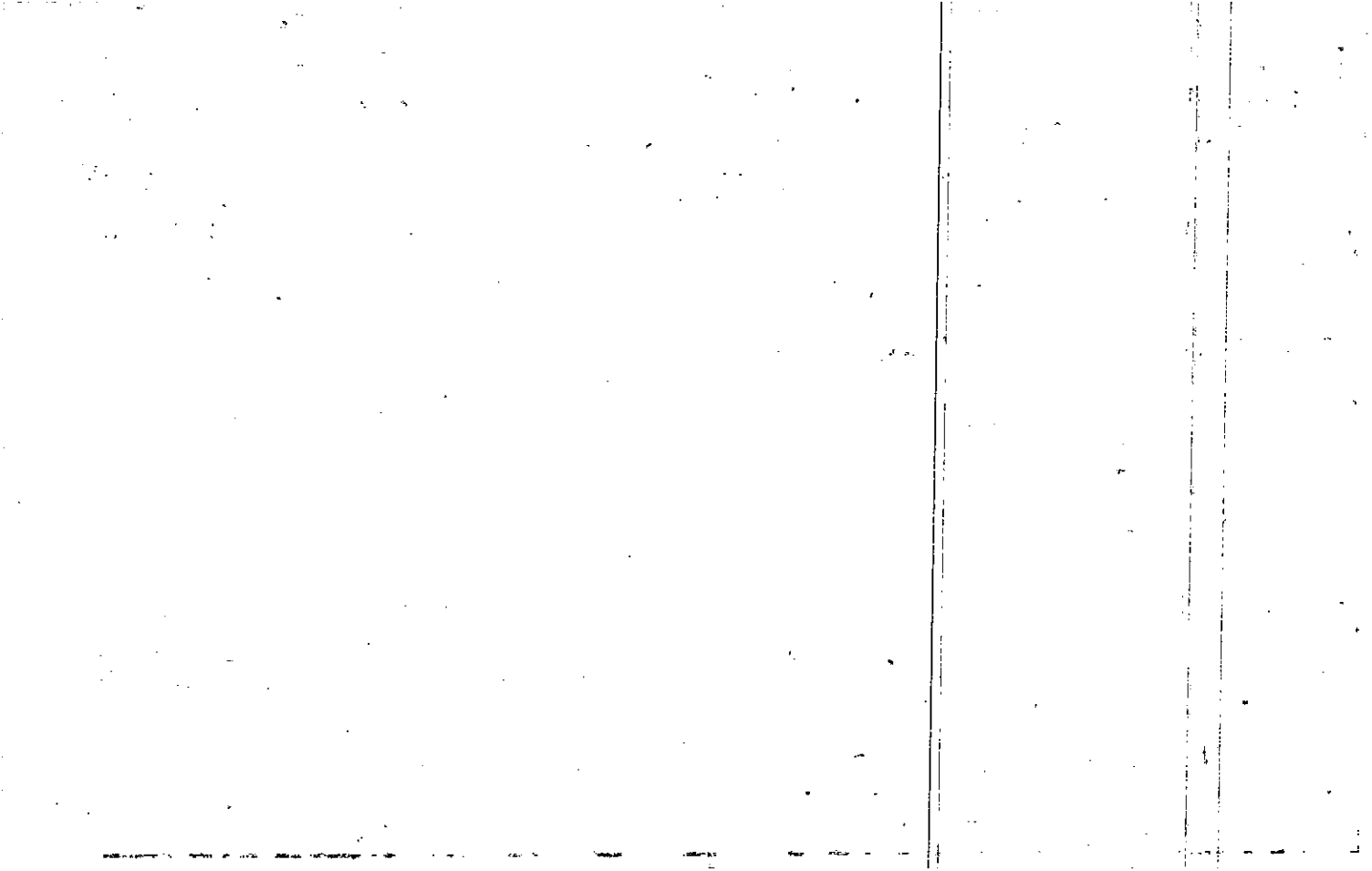
21-20B		76
Map	Block	Parcel

Date	Grantor (From)	Grantee (To)	D.B.	Pg.	Type	W.D. Cons
6-5-86	SOUTH DOWNS LTD. PARTNERSHIP	Victoria Downs, Inc.	537	176	WD	
4-10-87	Victoria Downs, Inc.	Villhauer, Jim Const.	617	566	W	44 ⁵⁰ (2101)
8-17-87	Villhauer, Jim Const.	Merrill, Jeffrey L. & Patricia C.	653	181	W	121 ⁹⁰
8-14-89	Merrill, Jeffrey L. & Patricia C.	Abbott, Thomas J.	813	350	WD	125 ⁰⁰

City	G.M.D.	L.D.	L.L.	Dimensions	Acreage				
		21	689		Return	Deed	Plat	Comp.	Used

Subdivision	Block	Lot	Plat Bk.	Page
VICTORIA DOWNS U-2		40	31	128

Brief Legal Description



MAP BLOCK PAR SUB


OLD: 2120B	077
NEW: 2110D	077

Property Acquired From:
Acct. No. 421 D

21-20B		77	
Map	Block	Parcel	


Date	Grantor (From)	Grantee (To)	D.B.	Pg.	Type	W.D. Cons
10-5-86 86	SOUTH DOWNS LTD. PARTNERSHIP	Victoria Downs, Inc.	537	176	WD	
8-10-87	VICTORIA DOWNS, Inc.	FORTUNE BUILT HOMES, Inc. Jean A.	650	493	W	2700
12-12-87	Fortune Built Homes	Tepper, Dennis J.	679	409	WD	147 ³⁰

City	G.M.D.	L.D.	L.L.	Dimensions	Acreage	Return	Deed	Plat	Comp.	Used
		21	689							
Subdivision					Block	Lot	Plat	Bk.	Page	
VICTORIA DOWNS 4-2						41	31		128	
Brief Legal Description							32		145	



Property Acquired From:	MAP BLOCK PAR SUB	OLD: 2120B	078		
Acct. No.	NEW: 2110D	078	Call No	21-20B	78
				Map	Block Parcel

Date	Grantor (From)	Grantee (To)	D.B.	Pg.	Type	W.D. Cons		
6-5-86 86	SOUTH DOWNS LTD. PARTNERSHIP	Victoria Downs Inc.	537	176	WD			
9-16-87	Victoria Downs Inc. Catherine T.	Spicer, Harold R. & Catherine T.	659	506	WD	27 ⁰⁰		
3-11-88	Spicer, Harold R. & Catherine T.	Victoria Downs, Inc.	696	3	WD	27 ⁰⁰		
1-15-90	Victoria Downs, Inc.	Kates, M. Dean	848	471	WD	35 ⁰⁰		
8/27/92	KATES, M. DEAN	KATES, Michael	1281	150	WD	-0-		
8/28/92	KATES Michael	Perzchala, Janet M.	1281	151	WD	180 ⁰⁰		
City		G.M.D.	L.D.	L.L.	Dimensions	Acreage		
			21	689		Return	Deed	
						Plat	Comp.	
						Used		
Subdivision					Block	Lot	Plat Bk.	Page
Victoria Downs U-2						42	31	128
Brief Legal Description							32	145




MAP BLOCK PAR SUB
 OLD: 2120B 079
 21-20-6
 NEW: 2110D 079
 Cali No

Property
 Acquired From:
 Acct. No. 417 D

21-20B		79
Map	Block	Parcel

Date	Grantor (From)	Grantee (To)	D.B.	Pg.	Type	W.D. Cons
6-5-86 86	SOUTH DOWNS LTD. PARTNERSHIP	Victoria Downs, Inc.	537	176	WD	
4-5-87	Victoria Downs, Inc.	Sunbelt Georgia, Inc.	619	684	W	50 ⁰⁰ (2105)
1-17-90	Sunbelt Georgia, Inc.	Kates, Dean M.	851	184	WD	35 ⁰⁰
8-28-91	AKIA Dean M. Kates Kates, Michael Dean	Pearson, Carolyn R.	1057	41	WD	170 ⁰⁰

City	G.M.D.	L.D.	L.L.	Dimensions	Acreage				
		21	689		Return	Deed	Plat	Comp.	Used
Subdivision					Block	Lot	Plat Bk.	Page	
VICTORIA DOWNS U-2						43	31	128	
Brief Legal Description							32	145	



MAP BLOCK PAR SUB

OLD: 2120B

080

21-20B

80

Property Acquired From:

21-20-6

PO80:

Call No

Map

Block


Parcel

Acct. No: 415 Dec

NEW: 21-10D

Date	Grantor (From)	Grantee (To)	D.B.	Pg.	Type	W.D. Cons
6-5-86 86	SOUTH DOWNS LTD. PARTNERSHIP	Victoria Downs, Inc.	537	176	WD	
4-5-87	Victoria Downs, Inc.	Sunbelt Georgia, Inc.	619	64	W	50 ⁰⁰ (145)
4-29-88	Sunbelt Georgia, Inc.	Miriam B. Crawley, David M. &	767 708	64 309	QCD WD	32 ⁰⁰

City	G.M.D.	L.D.	L.L.	Dimensions	Acreage				
		21	689		Return	Deed	Plat	Comp.	Used
Subdivision					Block	Lot	Plat Bk.	Page	
VICTORIA DOWNS U-2						44	31	128	
Brief Legal Description							32	145	




MAP	BLOCK	PAR	SUB
OLD: 2120B	081		
NEW: 2110D	081	Call No.	

Property Acquired From:
 Aect. No. **413 D**

21-20B		81
Map	Block	Parcel

Date	Grantor (From)	Grantee (To)	D.B.	Pg.	Type	W.D. Cons
6-5-86 86	SOUTH DOWNS LTD PARTNERSHIP	Victoria Downs Inc	537	176	WD	
5-24-88	Victoria Downs Inc. 451A DAVID Kenny Builder	Kenny, David	712	683	WD	30 ⁰⁰
9-7-88	Kenny, David	Carole F. Chase, George E. i	738	379	WD	162 ⁰⁰

City	G.M.D.	L.D.	L.L.	Dimensions	Acreage				
		21	689		Return	Deed	Plat	Comp.	Used
Subdivision					Block	Lot	Plat Bk.	Page	
VICTORIA DOWNS U-2						45	31	128	
Brief Legal Description							32	145	



MAP BLOCK PAR SUB

OLD: 2120B
21-20-6

082
P082 Call No

21-20B		82
Map	Block	Parcel

Property
Acquired From:
Acct. No. 411 Docks


NEW: 12110D

Date	Grantor (From)	Grantee (To)	D.B.	Pg.	Type	W.D. Cons
6-5-86 86	SOUTH DOWNS LTD. PARTNERSHIP	Victoria Downs Inc	537	176	WD	
3-87	Victoria Downs, Inc.	Wrights Custom Homes Inc.	610	289	W	2700
7-19-88	Wrights Custom Homes Inc.	Dial S. Dangar, David E., Sr	726 426	525 469	WD	5 1400

City	G.M.D.	L.D.	L.L.	Dimensions	Acreage				
		21	689		Return	Deed	Plat	Comp.	Used

Subdivision	Block	Lot	Plat Bk.	Page
VICTORIA DOWNS U-2		46	31	128

Brief Legal Description



MAP	BLOCK	PAR	SUB
OLD: 2120B	21-206	083	
NEW: 2110D		083	Call No

Property Acquired From:
Acct. No.

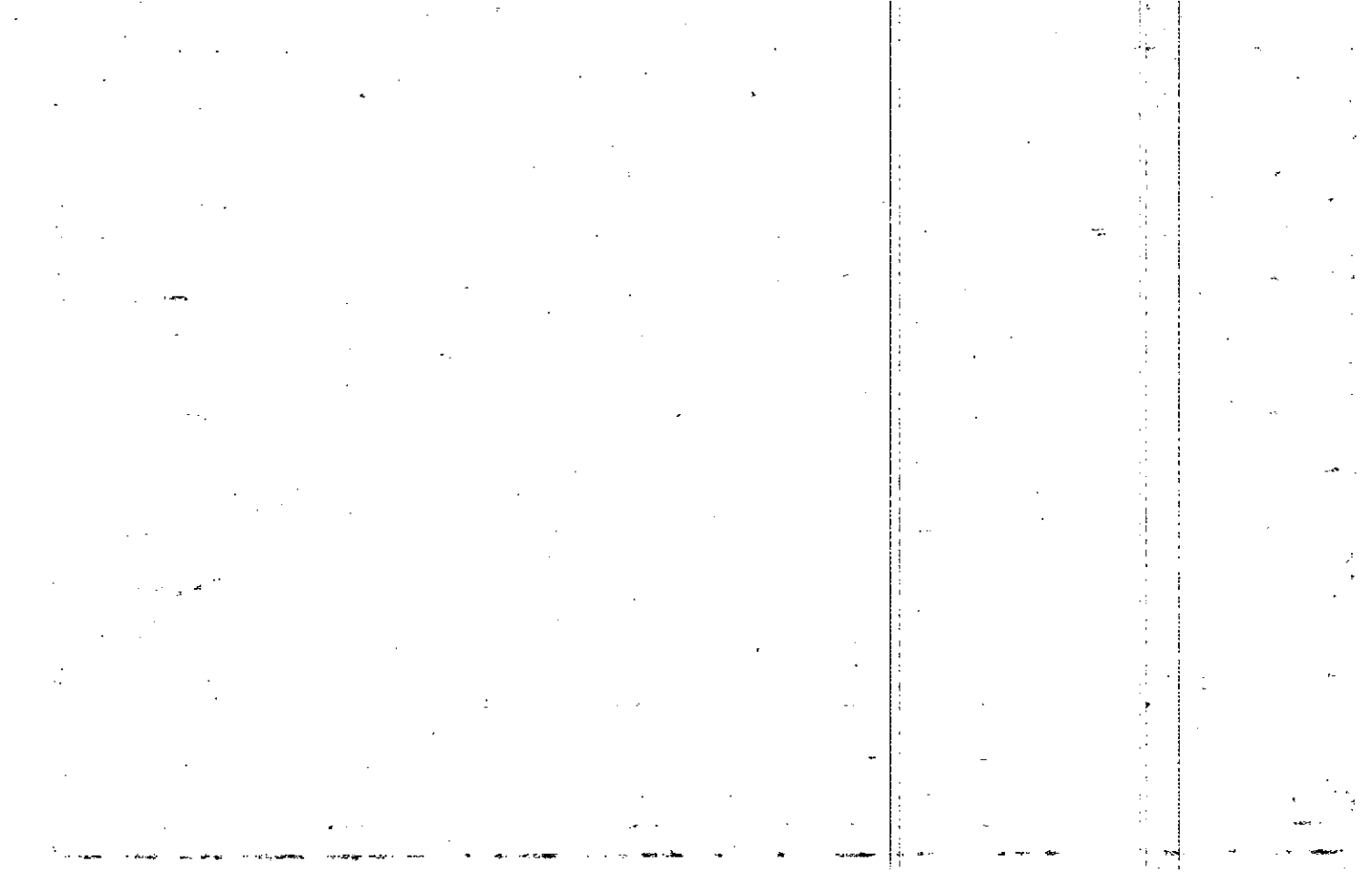
21-20B		83
Map	Block	Parcel

Date	Grantor (From)	Grantee (To)	D.B.	Pg.	Type	W.D. Cons
5-86 86	SOUTH DOWNS LTD. PARTNERSHIP	Victoria Downs Inc	537	176	WD	
8-687	Victoria Downs, Inc.	Villhauer, Jim CONR, Inc.	678 451	504 245	CWD W	0.00 52.00
8-10-88	Villhauer, Jim Construction, Inc.	Contractor Exchange, Inc (the)	737	79	DUP	21.00
9-19-88	Contractors Exchange, Inc	Susan H. Irvin, Joel H.	741	167	WD	8.00

City	G.M.D.	L.D.	L.L.	Dimensions	Acreage				
		21	689		Return	Deed	Plat	Comp.	Used

Subdivision	Block	Lot	Plat Bk.	Page
VICTORIA DOWNS U-2		47	31	128

Brief Legal Description




MAP	BLOCK	PAR	SUB
OLD: 2120B	71-20-6	084	
NEW: 2110D		P1084	Call No

Property
Acquired From:
Acct. No.

21-20B		84
Map	Block	Parcel

Date	Grantor (From)	Grantee (To)	D.B.	Pg.	Type	W.D. Cons
6-5-86 86	SOUTH DOWNS LTD. PARTNERSHIP	Victoria Downs Inc.	537	176	WD	
4-9-87	VICTORIA DOWNS, Inc.	FORTUNE BUILT HOMES, Inc.	416	684	W	27 ⁰⁰
4-22-88	FORTUNE BUILT HOMES, Inc.	RIZK, Sami L.	707	589	WD	159 ⁵⁰

City	G.M.D.	L.D.	L.L.	Dimensions	Acreage				
		21	689		Return	Deed	Plat	Comp.	Used
Subdivision					Block	Lot	Plat Bk.	Page	
VICTORIA DOWNS U-2						48	31	128	
Brief Legal Description							30	145	




Property	MAP	BLOCK	PAR	SUB		
Acquired From: <i>NEW PARCE FOR TO</i>	OLD: 2120B		142			
Acct. No.	NEW: 2110D		084	Call No	2120B	142
					Map	Block
						Parcel

Date	Grantor (From)	Grantee (To)	D.B.	Pg.	Type	W.D. Cons
7/91	VICTORIA DOWNS INC	VICTORIA DOWNS HOMEOWNERS ASSOC INC	1036	178	QC	2 TR'S -0-

City	G.M.D.	L.D.	L.L.	Dimensions	Acreage				
					Return	Deed	Plat	Comp.	Used
		21	689	10' X 250' ±					

Subdivision	Block	Lot	Plat	Bk.	Page

Brief Legal Description




Property Acquired From:	MAP BLOCK PAR SUB OLD: 2120B 21-20B-4	085	
Acct. No.	NEW: 2110D	085	Call No

21-20B		85
Map	Block	Parcel

Date	Grantor (From)	Grantee (To)	D.B.	Pg.	Type	W.D. Cons
6-5-86 86	SOUTH DOWNS LTD. PARTNERSHIP	Victoria Downs Inc.	537	176	WD	
1-28-87	Victoria Downs, Inc.	Mary Walter, Glenn A. &	601	299	W	27.00

City	G.M.D.	L.D.	L.L.	Dimensions	Acreage				
		21	689		Return	Deed	Plat	Comp.	Used
Subdivision					Block	Lot	Plat Bk.	Page	
VICTORIA DOWNS U-2						49	31	128	
Brief Legal Description									




Property
Acquired From:
Acct. No.

MAP BLOCK PAR SUB
 OLD: 2120B
 21-20-6
 NEW: 2110D
 086
 0869 Call No

21-20B
 86
 Map Block Parcel

Date	Grantor (From)	Grantee (To)	D.B.	Pg.	Type	W.D.Cons
6-5-86 86	SOUTH DOWNS LTD. PARTNERSHIP	Victoria Downs Inc.	537	176	WD	
1-28-87	Victoria Downs, Inc.	Page, Mike	598	384	W	30 ⁰⁰
2-14-92	Page, Mike	Pierce, Michael G.	1132	348	WD	170 ⁰⁰

City	G.M.D.	L.D.	L.L.	Dimensions	Acreage				
		21	689		Return	Deed	Plat	Comp.	Used
Subdivision					Block	Lot	Plat Bk	Page	
VICTORIA DOWNS U-2						50	31	128	
Brief Legal Description									



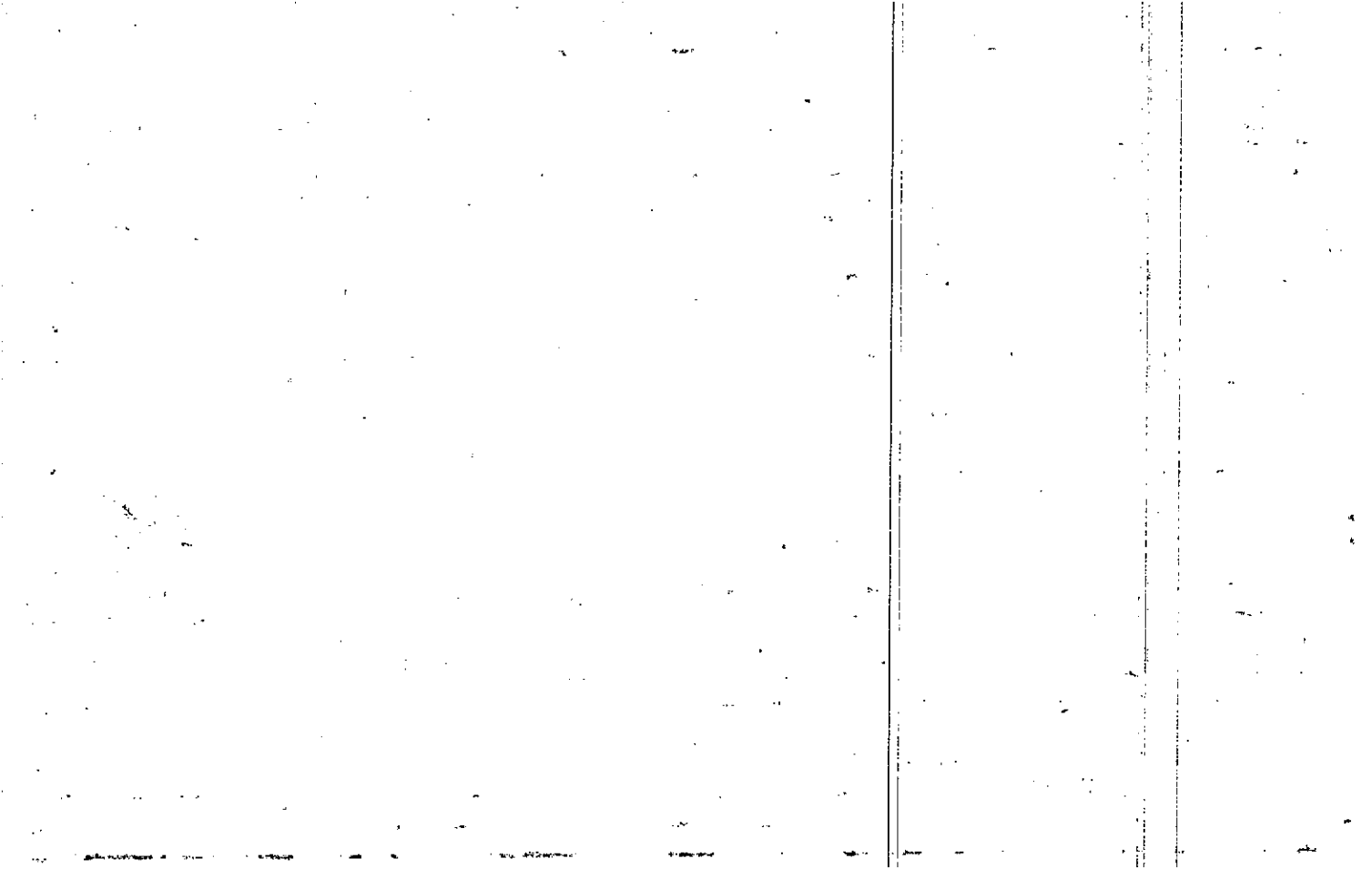
MAP BLOCK PAR SUB
 OLD: 2120B 087
 21-26-6
 NEW: 2110D P 087 Call No

Property
 Acquired From:
 Acct. No.

21-20B
 Map Block Parcel
 87

Date	Grantor (From)	Grantee (To)	D.B.	Pg.	Type	W.D. Cons
6-5-86 86	SOUTH DOWNS LTD. PARTNERSHIP	Victoria Downs Inc	537	176	WD	
12-11-89	Victoria Downs, Inc.	Susan Herman Herman, Leroy J. 2	848	486	WD	50 ⁰⁰
2-23-90	Susan Herman Herman, Leroy J. 3	Susan H. Herman Herman, Leroy J. 4	854	209	RD	0

City	G.M.D.	L.D.	L.L.	Dimensions	Acreage				
		21	689		Return	Deed	Plat	Comp.	Used
Subdivision					Block	Lot	Plat Bk.	Page	
VICTORIA DOWNS U-2						51	31	128	
Brief Legal Description									



MAP BLOCK PAR SUB

Property
Acquired From:

OLD: 2120B
21-20-6

088

21-20B
88

Acct. No. 402 Dock

NEW: (2110D) *Drive*

088 Call No


Map Block Parcel


Date	Grantor (From)	Grantee (To)	D.B.	Pg.	Type	W.D. Cons
6-5-86 86	SOUTH DOWNS LTD. PARTNERSHIP	Victoria Downs Inc	537	176	WD	
4-3-87	Victoria Downs, Inc	Sunbelt Georgia, Inc.	624	85	W	27 ⁰⁰
7-31-87	Sunbelt Georgia Inc.	<i>Anna Maria</i> Greeson, Richard Lee &	649	167	W	127 ³⁰
5-28-92	<i>Anna Maria</i> Greeson, Richard Lee &	<i>Eileen M.</i> Grant, Timothy M. &	1219	183	WD	147 ⁰⁰

City	G.M.D.	L.D.	L.L.	Dimensions	Acreage				
		21	689		Return	Deed	Plat	Comp.	Used

Subdivision	Block	Lot	Plat Bk.	Page
VICTORIA DOWNS U-2		52	31	128

Brief Legal Description





MAP BLOCK PAR SUB

OLD: 2120B
 21-20-6
 NEW: 2110D
 W.D.S.
 COURT


090
 P090 Call No

21-20B		90
Map	Block	Parcel

Property
 Acquired From:
 Aect. No. 604 Victoria

Date	Grantor (From)	Grantee (To)	D.B.	Pg.	Type	W.D. Cons
6-5-86 86	SOUTH DOWNS LTD. PARTNERSHIP	Victoria Downs, Inc	537	176	WD	
5-12-87	Victoria Downs, Inc.	Fortune Built Homes, Inc	626	70	W	37 90
9-9-87	Fortune Built Homes, Inc	Sandra K. Sturge, Richard K. &	659	278	WD	105 50
11-27-91	Sandra K. Sturge, Richard K. &	Popkess, John Craig	1095	235	WD	118 00

City	G.M.D.	L.D.	L.L.	Dimensions	Acreage				
		21	689		Return	Deed	Plat	Comp.	Used
Subdivision					Block	Lot	Plat	Bk.	Page
VICTORIA DOWNS U-2						54	31		128
Brief Legal Description							32		145




MAP	BLOCK	PAR	SUB
OLD: 2120B		091	
NEW: 2110D		091b	Call No

Property
Acquired From:
Acct. No.

21-20B		91
Map	Block	Parcel

Date	Grantor (From)	Grantee (To)	D.B.	Pg.	Type	W.D. Cons
6-3-86 86	SOUTH DOWNS LTD. PARTNERSHIP	Victoria Downs Inc	537	126	WD	
10-29-90	Victoria Downs, Inc	Minchew, Shelley P.	950	122	WD	6 ⁰⁰ / ₁₀₀
Skip						
11-16-90	Victoria Downs Inc	Barnett Bank of Atlanta	955	249	DUP	40 ³⁰ / ₁₀₀
7-8-91	Barnett Bank of Atlanta	The Garrett Group, Ltd	1030	171	LWD	7 ⁰⁰ / ₁₀₀

City	G.M.D.	L.D.	L.L.	Dimensions	Acreage				
		21	689		Return	Deed	Plat	Comp.	Used
Subdivision					Block	Lot	Plat Bk.	Page	
VICTORIA DOWNS U-2						55	31	128	
Brief Legal Description									



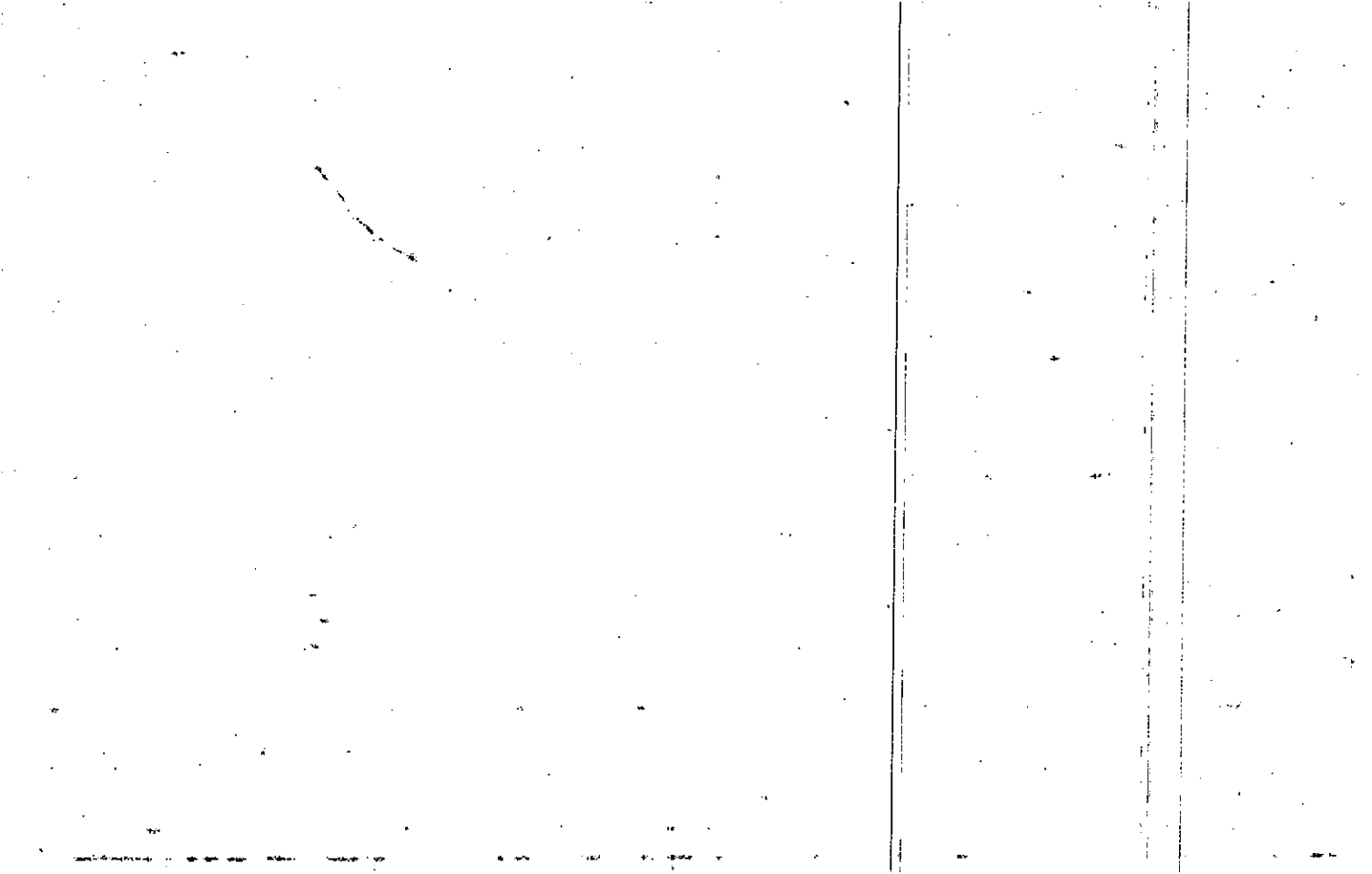
MAP	BLOCK	PAR	SUB
OLD: 2120B		092	
NEW: 2110D		P1092	Call No

Property Acquired From:
Acct. No.

21-20B		92
Map	Block	Parcel

Date	Grantor (From)	Grantee (To)	D.B.	Pg.	Type	W.D. Cons
10-5-86 86	SOUTH DOWNS LTD. PARTNERSHIP	Victoria Downs Inc	537	176	WKO	
3-26-87	Victoria Downs, Inc	Fortune Built Homes, Inc	462	392	W	41 2 lots
10-8-87	Fortune Built Homes, Inc	Elizabeth L. Andres	5674	369	PCD	70 50
		Andres, Donald A. &	667	439	WD	111 50
12-5-91	Elizabeth L. Andres, Donald A. &	Elizabeth L. Andres, Don A. &	1104	24	WD	0

City	G.M.D.	L.D.	L.L.	Dimensions	Acreage				
		21	689		Return	Deed	Plat	Comp.	Used
Subdivision					Block	Lot	Plat Bk.	Page	
VICTORIA DOWNS U-2						56	31	128	
Brief Legal Description							32	145	



MAP . BLOCK PAR SUB

OLD: 2120B
 21-20B
 093


NEW: 2110D
 21-10D
 093

Property
 Acquired From:
 Acct. No.

21-20B		93
Map	Block	Parcel

Date	Grantor (From)	Grantee (To)	D.B.	Pg.	Type	W.D. Cons
6-3-86 86	SOUTH DOWNS LTD. PARTNERSHIP	Victoria Downs Inc.	600 537	432 176	WD WD	
1-23-87	Victoria Downs, Inc.	Buckeye Const. Inc.	598	435	W	19 ⁹⁰
5-15-87	Buckeye Const. Inc.	^{Beth A.} McDonald Brian K. &	132	335	W	99 ⁴⁰
1-91	^{BETH A.} McDonald, Brian K. &	PAYNE, BRIAN J. & MINDY E.	953	126	WD	118 ⁹⁰

City	G.M.D.	L.D.	L.L.	Dimensions	Acreage				
		21	689		Return	Deed	Plat	Comp.	Used
Subdivision					Block	Lot	Plat Bk.	Page	
VICTORIA DOWNS U-2						57	31	128	
Brief Legal Description									



MAP BLOCK PAR SUB


OLD: 2120B
 21-20-6
 NEW: 2110D

094
 P1094 Call No

21-20B		94
Map	Block	Parcel

Property
 Acquired From:
 Acct. No.

Date	Grantor (From)	Grantee (To)	D.B.	Pg.	Type	W. D. Cons			
6-5-86 86	SOUTH DOWNS LTD. PARTNERSHIP	Victoria Downs Inc	602 537	510 176	DC W/O				
1-26-87	Victoria Downs	Pass Const. Co.	598	168	W	1850			
5-27-87	Pass Const. Co.	^{DAI} Dulmage, Carpenter &	1130	161	W	111 ¹⁴			
City		G.M.D.	L.D.	L.L.	Dimensions		Acreage		
			21	689			Return	Deed	
							Plat	Comp.	
							Used		
Subdivision						Block	Lot	Plat Bk.	Page
VICTORIA DOWNS U-2							58	31	128
Brief Legal Description								32	145




MAP BLOCK PAR SUB
 OLD: 2120B 095
 21-20-6
 NEW: 2110D 095

Property
 Acquired From:
 Acct. No. 406

21-20B 95
 Map Block Parcel

Date	Grantor (From)	Grantee (To)	D.B.	Pg.	Type	W. D. Cons
10-5-86 86	SOUTH DOWNS LTD. PARTNERSHIP	Victoria Downs Inc.	537	176	WO	
10-3-86	Victoria Downs, Inc	Wright's Custom Homes, Inc.	570	508	WO	34 ⁴⁰ / ₂₄₀ 85
6-8-87	Wright's Custom Homes	Bright, Stephen C.	633	518	W	93 ⁴⁰
6-8-87	Bright, Stephen C.	^{Volanda} Bright, Stephen C. &	633	526	W	—

City	G.M.D.	L.D.	L.L.	Dimensions	Acreage				
		21	689		Return	Deed	Plat	Comp.	Used
Subdivision					Block	Lot	Plat Bk.	Page	
VICTORIA DOWNS U-2						59	31	128	
Brief Legal Description									



Property
Acquired From:
Acct. No. 408 Doc

MAP BLOCK PAR SUB
 OLD: 2120B
 21-20-6
 NEW: 2110D
 096
 098 Call No

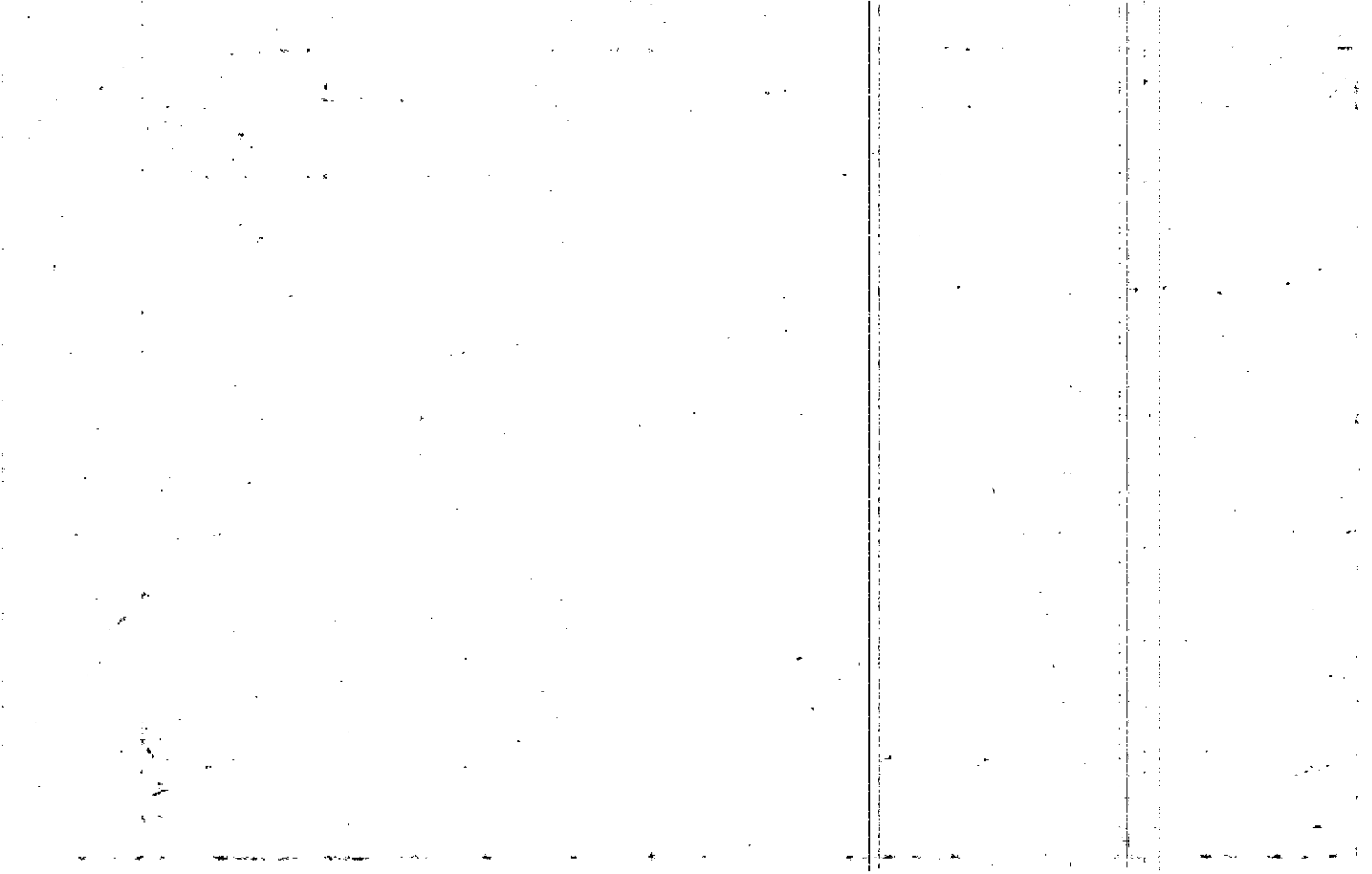
21-20B		96
Map	Block	Parcel

Date	Grantor (From)	Grantee (To)	D.B.	Pg.	Type	W.D. Cons
6-5-86 86	SOUTH DOWNS LTD. PARTNERSHIP	Victoria Downs Inc	537	176	WD	
1-86	Victoria Downs	Wright Custom Homes Inc	602	680	WD	20 ⁰⁰
9-13-89	Wright Custom Homes Inc	Kathryn M. Clark Clark, Gregory E. &	818	95	WD	108 ⁰⁰
		PROPOS, George P.	1304	112	BCD	
			1304	113	BCD	
9/29/90	Kathryn M. Clark Clark, Gregory E. &	PROPOS, George P.	1304	114	WD	133 ⁴⁰

City	G.M.D.	L.D.	L.L.	Dimensions	Acreage				
		21	689		Return	Deed	Plat	Comp.	Used

Subdivision	Block	Lot	Plat Bk.	Page
VICTORIA DOWNS U-2		60	31	128

Brief Legal Description



Property
Acquired From:
Acct. No.

MAP BLOCK PAR SUB
 OLD: 2120B
 21-20-6
 NEW: 2110D
 P 097 Call No

21-208
 97
 Map Block Parcel

Date	Grantor (From)	Grantee (To)	D.B.	Pg.	Type	W.D. Cons			
6-5-86 86	SOUTH DOWNS LTD. PARTNERSHIP	Victoria Downs Inc.	537	176	W/O				
8-8-87	Victoria Downs Inc.	Villhauer Jim Const. Inc.	678 251	504 245	CWD W	52 70			
12-2-87	Villhauer Jim Construction	Susan L. Lawson, Donald E. &	719 677	424 172	QCO WD	104 70			
City		G.M.D.	L.D.	L.L.	Dimensions		Acreage		
			21	689			Return	Deed	
							Plat	Comp.	
							Used		
Subdivision						Block	Lot	Plat Bk.	Page
VICTORIA DOWNS U-2							61	31	128
Brief Legal Description									

100-100000




	MAP	BLOCK	PAR	SUB
Property	OLD: 2120B		098	
Acquired From:				
Acct. No.	NEW: 2110D		098	Call No

21-20B		98
Map	Block	Parcel

Date	Grantor (From)	Grantee (To)	D.B.	Pg.	Type	W.D. Cons
6-5-86 86	SOUTH DOWNS LTD. PARTNERSHIP	Victoria Downs Inc.	537	176	W/D	
3-26-87	Victoria Downs Inc	Fortune Built Homes, Inc.	612	392	W	41 ⁰⁰ @ 105
5-2-89	Fortune Built Homes, Inc.	Altus Bank	793	527	DUP	88 ⁶⁰
5-2-89	Fortune Built Homes, Inc.	Altus Bank, a Federal Savings Bank	800	267	CDUP	2
10-31-89	Altus Bank	Brandt, Joseph J.	831	626	W/D	86 ⁰⁰

City	G.M.D.	L.D.	L.L.	Dimensions	Acreage				
		21	689		Return	Deed	Plat	Comp.	Used
Subdivision					Block	Lot	Plat Bk.	Page	
VICTORIA DOWNS 4-2						62	31	128	
Brief Legal Description							32	145	




Property
Acquired From:
Acct. No.

MAP BLOCK PAR SUB
 OLD: 2120B
 NEW: 2110D
 099
 Call No

21-208
 99
 Map Block Parcel

Date	Grantor (From)	Grantee (To)	D.B.	Pg.	Type	W.D. Cons
6-5-86 86	SOUTH DONALD LTD PARTNERSHIP	Victoria Downs, Inc.	537	176	WD	
6-17-88	Victoria Downs, Inc.	Brookside Builders, Inc.	719	93	WD	20 ⁹⁰
9-15-88	Brookside Builders, Inc.	Donna L. Shepherd, Douglas N.	740	19	WD	115 ³⁰

City	G.M.D.	L.D.	L.L.	Dimensions	Acreage				
		21	689		Return	Deed	Plat	Comp.	Used
Subdivision					Block	Lot	Plat Bk.	Page	
VICTORIA DONNS U-2						63	31	128	
Brief Legal Description							32	145	




MAP	BLOCK	PAR	SUB
OLD: 2120B	21-20-6	100	
NEW: 2110D		1000	Call No

Property Acquired From:
Acct. No.

21-20B		100
Map	Block	Parcel

Date	Grantor (From)	Grantee (To)	D.B.	Pg.	Type	W.D. Cons
6-5-86 86	SOUTH DOWNS LTD. PARTNERSHIP	Victoria Downs Inc	537	176	WD	
9-11-86	Victoria Downs Inc	Charles D. Allen, c/b/a Chatham, Hugh B. & Laura M.	C & A Builders 563	110	WD	15 90
12-31-86	C & A Builders	Abbott, Kenny W. &	592	211	WD	88 90
4/15/91	Abbott, Kenny W. & Laura M.	Blanchard, Kenneth	985	57	W	90 50

City	G.M.D.	L.D.	L.L.	Dimensions	Acreage				
		21	689		Return	Deed	Plat	Comp.	Used
Subdivision					Block	Lot	Plat Bk.	Page	
VICTORIA DOWNS U-2						64	31	128	
Brief Legal Description									




MAP BLOCK PAR SUB

Property	OLD: 2120B
Acquired From:	
Aect. No. 414	NEW: 2110D

101	
101	Call No


21-20B		101
Map	Block	Parcel

Date	Grantor (From)	Grantee (To)	D.B.	Pg.	Type	W.D.Cons	
5-86 86	SOUTH DOWNS LTD. PARTNERSHIP	Victoria Downs, Inc.	537	176	WD		
10-3-86	Victoria Downs, Inc.	Wright's Custom Homes, Inc.	570	508	WD	34 ⁴⁰ 260	
2-9-87	Wright's Custom Homes, Inc.	Craig & Steven M.	602	426	W	85 ⁴⁰	
2-9-87	Craig, Steven M.	Craig, Steven M. & Susan L.	602	434	W	—	
6-13-91	Craig, Steven M. & Susan L.	Guinn, John K.	1012	82	WD	85 ⁰⁰	
6-13-91	Guinn, John K.	Guinn, John K. & Susan C.	1012	91	WD	—	
City		G.M.D.	L.D.	L.L.	Dimensions	Acreage	
			21	689		Return	Deed
						Plat	Comp.
							Used
Subdivision			Block	Lot	Plat Bk.	Page	
VICTORIA DOWNS U-2				65	31	128	
Brief Legal Description							



Property	MAP	BLOCK	PAR	SUB			
Acquired From:	OLD: 2120B		102				
Acct. No.	NEW: 2110D		102	Call No	21-20B		102
					Map	Block	Parcel


Date	Grantor (From)	Grantee (To)	D.B.	Pg.	Type	W.D. Cons	
6-5-86 86	SOUTH DOWNS LTD. PARTNERSHIP	Victoria Downs, Inc	537	176	WD		
10-30-86	Victoria Downs, Inc	Wright, Larry & Eugene	577	182	WD	15 ⁹⁰	
1-31-90 Skip	Wright, Larry & Eugene	Churchwell, Charles E & Margie J.	850	240	WD	94 ⁰⁰	
6/5/82	Burch, Barbara	Laura K. Miller Miller, Robert W. &	1214	143	WD	98 ⁹⁰	
City		G.M.D.	L.D.	L.L.	Dimensions	Acreage	
			21	689		Return Deed Plat Comp. Used	
Subdivision					Block	Lot	Plat Bk. Page
VICTORIA DOWNS U-2						66	31 128
Brief Legal Description							



Property	MAP	BLOCK	PAR	SUB			
Acquired From:	OLD: 2120B		103			21-20B	103
Aect. No. 161 Dock	NEW: 2110D		103		Call No	Map	Block Parcel

Date	Grantor (From)	Grantee (To)	D.B.	Pg.	Type	W.D. Cons.
6-5-86	SOUTH DONNS LTD. PARTNERSHIP	Victoria Downs Inc.	537	176	W/D	
4-20-87	Victoria Downs, Inc.	Hugh B. Chatham & Charles C & A Builders	D Allen 622	107	W	15 20
12-31-87	C & A Builders	Jennifer B. Hodge, Michael H. &	651	1	W	89 20
5-15-91	Hodge, Jennifer B. Michael H. &	Jackson, Ray Pierce Sr.	999	92	W/D	94.40
5-15-91	Jackson, Ray Pierce Sr.	Judith Leathe Jackson Jackson, Ray Pierce Sr.	1002	245	W/D	0

City	G.M.D.	L.D.	L.L.	Dimensions	Acreage				
		21	689		Return	Deed	Plat	Comp.	Used
Subdivision					Block	Lot	Plat	Bk.	Page
VICTORIA DOWNS U-2						67	31		128
Brief Legal Description					32				




MAP	BLOCK	PAR	SUB
OLD: 2120B		104	
NEW: 2110D		1040	Call No

Property
Acquired From:
Acct. No.

21-20B		104
Map	Block	Parcel

Date	Grantor (From)	Grantee (To)	D.B.	Pg.	Type	W.D. Cons
6-5-86 86	SOUTH DOWNS LTD. PARTNERSHIP	Victoria Downs, Inc	537	176	WD	
10-20-86	Victoria Downs, Inc	Fortune Built Home, Inc	524	605	WD	33 26 ⁸⁰
4-10-87	Fortune Built Homes	Sarah N. Walters Robert E. &	618	502	W	98 20
3-9-88	Sarah N. Walters, Robert E. &	Sarah N. Walters, Robert E. &	695	578	WD	-0

City	G.M.D.	L.D.	L.L.	Dimensions	Acreage				
		21	689		Return	Deed	Plat	Comp.	Used
Subdivision					Block	Lot	Plat Bk.	Page	
VICTORIA DOWNS U-2						68	31	128	
Brief Legal Description									



MAP BLOCK PAR SUB

Property Acquired From:	OLD: 2120B 71-2A-6
Acct. No.	NEW: 2110D

105	
PH:05	Call No


21-20B		105
Map	Block	Parcel

Date	Grantor (From)	Grantee (To)	D.B.	Pg.	Type	W.D. Cons
6-5-86 86	SOUTH DOWNS LTD. PARTNERSHIP	Victoria Downs Inc	537	176	WD	
11-12-86	Victoria Downs, Inc	Pass Construction Co.	582	14	WD	31 ⁸⁰ 20 ⁰⁰
7-10-87	Pass Const. Co.	Joanne Alice Lazowski Dole, Robert Wilson, Jr +	643	446	W	98 ⁹⁰
5-20-91	Joanne Alice L. Dole Dole, Robert Wilson, Jr. +	Delores Ryan, George E. +	998	134	WD	106 ⁸⁸

City	G.M.D.	L.D.	L.L.	Dimensions	Acreage				
		21	689		Return	Deed	Plat	Comp.	Used

Subdivision	Block	Lot	Plat Bk.	Page
VICTORIA DOWNS U-2		69	31	128

Brief Legal Description



MAP BLOCK PAR SUB

OLD: 2120B

106

Property
Acquired From:

21-20-6

21-20B

106

Acct. No.

135 Downside mode

NEW: 2110D

106

Call No.

Map

Block


Parcel

Date	Grantor (From)	Grantee (To)	D.B.	Pg.	Type	W.D. Cons
5-5-86 86	SOUTH DOWNS LTD. PARTNERSHIP	Victoria Downs Inc.	537	176	WO	
9-16-86	Victoria Downs, Inc. John C.	Stracker Daniel T.	565	99	WO	15-90
5-11-87	Stracker Daniel T. & John C.	Thousand Leroy & Loretta J.	626	619	W	89-90
10-27-92	Thousand Leroy & Loretta J.	Thousand Loretta J.	1338	220	ED	98-00

City	G.M.D.	L.D.	L.L.	Dimensions	Acreage				
		21	688 689		Return	Deed	Plat	Comp.	Used

Subdivision	Block	Lot	Plat Bk.	Page
VICTORIA DOWNS U-2		70	31	128

Brief Legal Description



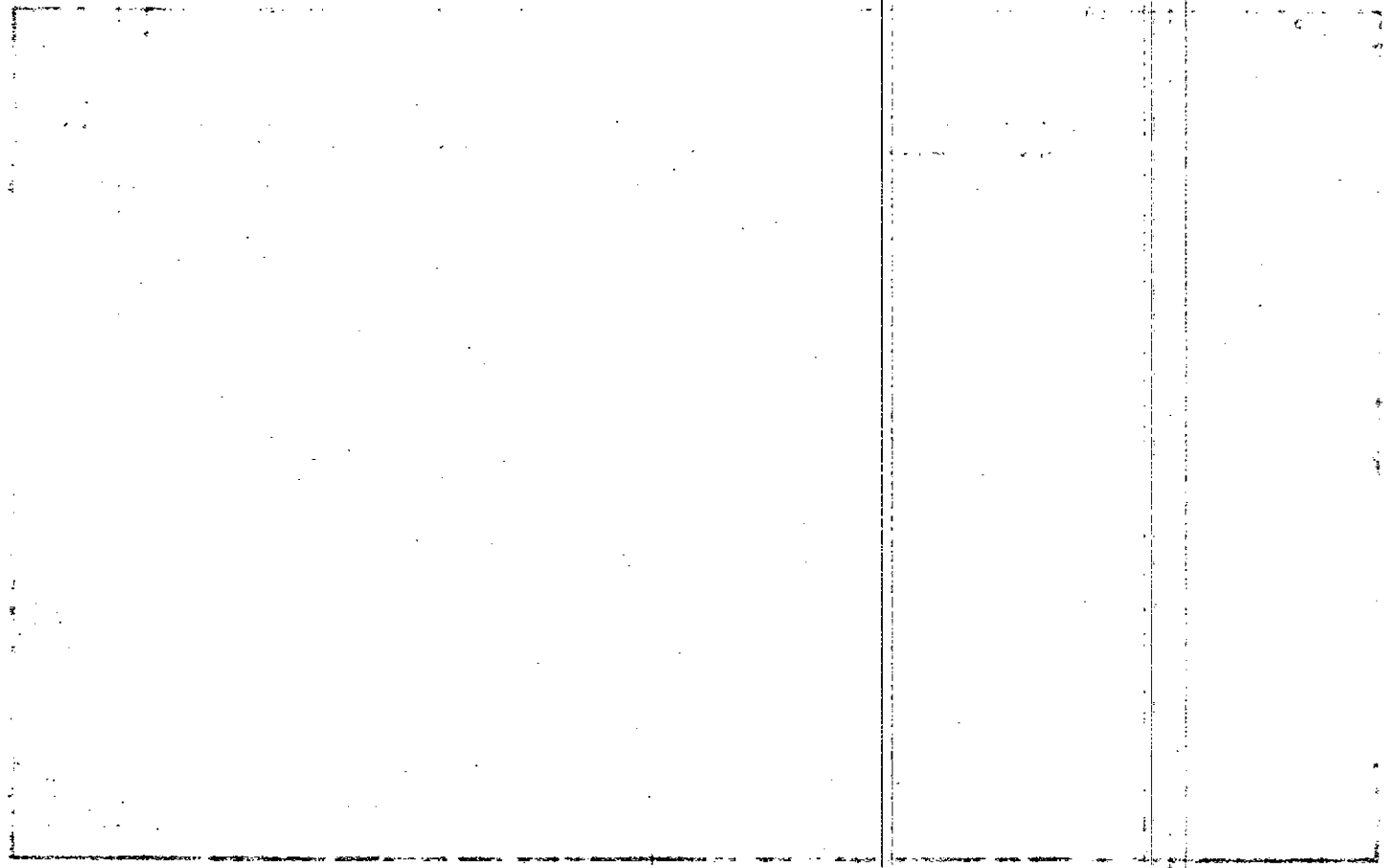
Property Acquired From:	MAP BLOCK PAR SUB OLD: 2120B 107	21-20B	107
Acct. No.	NEW: 2110D	Map	Block Parcel

Date	Grantor (From)	Grantee (To)	D.B.	Pg.	Type	W.D.Cons
8-91	Kiely, Thomas A.	Weatherford, Bob	1043	120	WD	6 ⁵⁰

City	G.M.D.	L.D.	L.L.	Dimensions	Acreage				
		21	688		Return	Deed	Plat	Comp.	Used

Subdivision	Block	Lot	Plat Bk.	Page
Victoria Downs U-2		71	31	128

Brief Legal Description




Property Acquired From:	21-20-6
Acct. No.	

Photo	Call No
-------	---------

21-20B		107
Map	Block	Parcel

Date	Grantor (From)	Grantee (To)	D.B.	Pg.	Type	W.D. Cons	
1-5-86	SOUTH DOWNS LTD. PARTNERSHIP	Victoria Downs, Inc	537	176	WD		
11-6-86	Victoria Downs, Inc	Bagwell, James	585	539	WD	31 ⁸⁰ / ₂ to	
10-23-87	Bagwell, James R.	Kiely, Thomas A. & Rhonda R.	669	571	WD	87 ⁰⁰	
10-5-89	Kiely, Rhonda R.	Kiely, Thomas A.	826	199	WD	0	
10-5-89	Kiely, Thomas A. 1/2 int.	Kiely, Rhonda R. 1/2 int.	838	573	CCO	2	
City		G.M.D.	L.D.	L.L.	Dimensions	Acreage	
			21	688		Return	Deed
						Plat	Comp.
						Used	
Subdivision					Block	Lot	Plat Bk. Page
VICTORIA DOWNS U-2						71	31 128
Brief Legal Description							



MAP BLOCK PAR SUB

OLD: 2120B

108

Property
Acquired From:
Acct. No.

21-20-6

NEW: 2110D

108 Call No

21-20B

108

Map Block Parcel

Date	Grantor (From)	Grantee (To)	D.B.	Pg.	Type	W.D. Cons
5-86 86	SOUTH DOWNS LTD. PARTNERSHIP	Victoria Downs Inc.	537	176	W/D	
11-6-86	Victoria Downs, Inc.	Bagwell James Jane A.	585	539	W/D	31 ⁸⁰ / ₂ 128 to
8-31-87	Bagwell, James R.	Kelley, William M. &	654	394	W	91-20

City

G.M.D.

L.D.

L.L.

Dimensions

Acreage

Return

Deed

Plat

Comp.

Used

21

688

Subdivision

Block

Lot

Plat Bk.

Page


VICTORIA DOWNS U-2

72

31

128

Brief Legal Description



MAP BLOCK PAR SUB

OLD: 2120B 21-20-6 109

NEW: 2110D1c P1109 Call No.


Property
Acquired From:
~~Acct. No.~~ 306 Main

21-20B		109
Map	Block	Parcel

Date	Grantor (From)	Grantee (To)	D.B.	Pg.	Type	W.D. Cons
6-5-86 86	SOUTH DOWNS LTD. PARTNERSHIP	Victoria Downs, Inc.	537	176	WD	
2-25-87	Victoria Downs, Inc.	Sunbelt Georgia, Inc.	686	441	W	17 ⁵⁰
12-10-87	Sunbelt Georgia, Inc.	Tribble, Cynthia G.	680	390	WD	92 ⁵⁰

City	G.M.D.	L.D.	L.L.	Dimensions	Acreage				
		21	688 689		Return	Deed	Plat	Comp.	Used
Subdivision					Block	Lot	Plat Bk.	Page	
VICTORIA DOWNS U-2						73	31	128	

Brief Legal Description



MAP . . . BLOCK PAR SUB

Property
Acquired From:
Acct. No.

OLD: 2120B
21-20-6
NEW: 2110D

110
1
P110
Call No

21-20B		110
Map	Block	Parcel

Date	Grantor (From)	Grantee (To)	D.B.	Pg.	Type	W.D. Cons
6-5-86 86	SOUTH DONNS LTD. PARTNARSHIP	Victoria Downs Inc.	537	176	WD	
3-13-87	Victoria Downs, Inc.	Charles D. Allen Chatham, Hugh B. & M. Lynn	627 609	458 247	WD WD	1750
12-11-87	Charles D. Allen Chatham, Hugh B. &	Delker, Loren A. &	684	450	WD	100 ⁰⁰


City G.M.D. L.D. L.L. Dimensions Acreage

		21	688 689		Return	Deed	Plat	Comp.	Used
--	--	----	------------	--	--------	------	------	-------	------

Subdivision Block Lot Plat Bk. Page

VICTORIA DONNS 4-2 111 31 128

Brief Legal Description



MAP BLOCK PAR SUB

Property
Acquired From:
Acct. No.


OLD: 2120B
21-20-6
NEW: 2110D

111
Call No

21-20B
Map Block Parcel
111

Date	Grantor (From)	Grantee (To)	D.B.	Pg.	Type	W.D. Cons
6-5-86	SOUTH DOWNS LTD. PARTNERSHIP	Victoria Downs Inc.	537	176	WD	
12-23-87	Victoria Downs, Inc.	Chatham, Hugh B & Charles D. Allen C & A Builders	682	44	WD	20 ⁵⁰
4-25-88	C & A Builder	Linda L. Larry, Michael W. &	708	533	WD	120 ⁰⁰

City	G.M.D.	L.D.	L.L.	Dimensions	Acreage				
		21	688		Return	Deed	Plat	Comp.	Used
Subdivision					Block	Lot	Plat Bk.	Page	
VICTORIA DOWNS U-2						112	31	128	
Brief Legal Description							32	145	




Property Acquired From:	OLD: 2120B 21-20-6	MAP BLOCK PAR SUB 112	21-20B		112
Acct. No.	NEW: 2110D.	Ph 912	Map	Block	Parcel


Date	Grantor (From)	Grantee (To)	D.B.	Pg.	Type	W.D. Cons
6-2-86 86	SOUTH DOWNS LTD. PARTNERSHIP	Victoria Downs, Inc.	537	176	WO	
4-10-87	Victoria Downs, Inc.	Villhauer Jim Const	617	546	W	44 @ 100
8-31-87	Villhauer Jim Const.	Rita Romano Keirns Keirns B. Matthew &	656	382	W	106 @
2-26-91	Rita Romano Keirns Keirns B. Matthew &	Karen J. Sanford Sanford, Phillip E. &	961	244	WO	119 50

City	G.M.D.	L.D.	L.L.	Dimensions	Acreage				
		21	688		Return	Deed	Plat	Comp.	Used

Subdivision	Block	Lot	Plat Bk.	Page
VICTORIA DOWNS U-2		113	31	128

Brief Legal Description






MAP	BLOCK	PAR	SUB
OLD: 2120B		114	
21-20-6			
NEW: 2110D		2114	Call No


Property
Acquired From:
Acct. No.

21-20B		114
Map	Block	Parcel

Date	Grantor (From)	Grantee (To)	D.B.	Pg.	Type	W.D. Cons
6-5-86 86	SOUTH DONAS LTD PARTNERSHIP	Victoria Downs, Inc	537	176	W.D	
3-10-87	Victoria Downs, Inc.	Buckeye Construction	108	492	W	15-90
12-15-88	Buckeye Construction, Inc.	Renee Kicks Gambrell Gambrell, Todd Dawson	764 764	571 572	W.D	99-90

City	G.M.D.	L.D.	L.L.	Dimensions	Acreage				
					Return	Deed	Plat	Comp.	Used
		21	688						
Subdivision					Block	Lot	Plat	Bk.	Page
VICTORIA DOWNS U-2						115	31		128
Brief Legal Description							32		145






Property	MAP	BLOCK	PAR.	SUB
Acquired From:	OLD: 2120B		116	
Acct. No.	NEW: 2110D		116	

2120B		116
Map	Block	Parcel

Date	Grantor (From)	Grantee (To)	D.B.	Pg.	Type	W.D. Cons
4-1-88	MINCHEW ENTER.	H T Homes Inc	700	590	WD	13 ²⁰ / ₃ Lots
6-1-89	H. T. Homes, Inc	Catherine F. Harper Harper, William Lloyd	799	386	WD	→

City	G.M.D.	L.D.	L.L.	Dimensions	Acreage				
		21	754		Return	Deed	Plat	Comp.	Used
Subdivision					Block	Lot	Plat Bk.	Page	
VICTORIA DOWNS U 3						150	35	13	
Brief Legal Description									



MAP BLOCK PAR. SUB.
 Property OLD: 2120B 117
 Acquired From:
 Acct. No. NEW: 2110D 117

2120B		117
Map	Block	Parcel

Date	Grantor (From)	Grantee (To)	D.B.	Pg.	Type	W.D. Cons
5/89	MINCHEW ENTER.	ALTUS BANK	800 793	265 524	CORR DUP	311.20
2/92	Altus Bank	Lance Sterling Realty Inc.	1142	218	WD	135.05 (13 C&S)
2-25-92	Lance Sterling Realty Inc.	Ascot Properties, Inc.	1142	219	WD	23 lots 213.05
3-25-92	Ascot Properties, Inc.	Phase II, Inc.	1163	127	WD	3 lots 45.50

City	G.M.D.	L.D.	L.L.	Dimensions	Acreage				
		21	754		Return	Deed	Plat	Comp.	Used
Subdivision					Block	Lot	Plat	Bk.	Page
VICTORIA DOWNS 43						149			
Brief Legal Description									





MAP BLOCK PAR SUB
 Property OLD: 2120B 118
 Acquired From:
 Acct. No. NEW: 2110D 118

2120B		118
Map	Block	Parcel

Date	Grantor (From)	Grantee (To)	D.B.	Pg.	Type	W.D. Cons
4-1-88	MINCHEW ENTER.	HT Homes, Inc	700	590	WD	4320 2 photos
6-7-89	HT Homes, Inc.	Taylor, Harold F.	803	126	CD	—
8-31-89	HT Homes, Inc.	Taylor, Harold F.	818	337	CWD	—
8-31-89	Taylor, Harold F.	Fest, Paul E. & Mary Beth Fest	818	338	WD	10450

City	G.M.D.	L.D.	L.L.	Dimensions	Acreage				
		21	754		Return	Deed	Plat	Comp.	Used
Subdivision					Block	Lot	Plat	Bk.	Page
VICTORIA Downs U 3						148		35	13
Brief Legal Description									






Property	OLD: 2120B	MAP	BLOCK	PAR	SUB
Acquired From:				120	
Acct. No.	NEW: 2110D			120	Call No

21-20B		120
Map	Block	Parcel

Date	Grantor (From)	Grantee (To)	D.B.	Pg.	Type	W.D. Cons
5/89	MINCHEW ENTER.	ALTUS BANK	800 793	265 524	CORR DUP	311.20
2/92	Altus Bank	Lance Sterling Realty, Inc.	1142	218	WD	135.00 (13.675)
2-25-92	Lance Sterling Realty, Inc.	Ascot Properties, Inc.	1142	219	WD	231.00 213.00
5-5-92	Ascot Properties, Inc.	Muellerbuilt Homes, Inc.	1195	70	WD	410.00 60

City	G.M.D.	L.D.	L.L.	Dimensions	Acreage				
		21	753 754		Return	Deed	Plat	Comp.	Used
Subdivision					Block	Lot	Plat Bk.	Page	
VICTORIA DOWNS 4 3						146			
Brief Legal Description									




Property Acquired From:	MAP BLOCK PAR SUB OLD: 2120B 121	2120B	121
Acct. No.	NEW: 2110D	Map	Block
			Parcel

Date	Grantor (From)	Grantee (To)	D.B.	Pg.	Type	W.D. Cons
5/89	MINCHEW ENTER.	ALTUS BANK	800 793	265 524	CORR DUP	311.20
2/92	Altus Bank	Lance Sterling Realty Inc	1142	218	WD	135.00 (136.00)
2-25-92	Lance Sterling Realty Inc	Ascot Properties Inc	1142	219	WD	23 hat 213.00
5-5-92	Ascot Properties, Inc	Muellerbuilt Homes, Inc	1195	70	WD	4 hat 100.70

City	G.M.D.	L.D.	L.L.	Dimensions	Acreage				
		21	753 754		Return	Deed	Plat	Comp.	Used

Subdivision	Block	Lot	Plat Bk.	Page
VICTORIA DOWNS U 3		145		

Brief Legal Description




Property	OLD: 2120B	MAP - BLOCK	PAR	SUB.
Acquired From:			122	
Acct. No.	NEW: 2110D		122	Cont. No.

2120B		122
Map	Block	Parcel

Date	Grantor (From)	Grantee (To)	D.B.	Pg.	Type	W.D. Cons
5/89	MINCHEW ENTER.	ALTUS BANK	800 793	265 524	CORR DUP	311.20
2/92	Altus Bank	Lance Sterling Realty ^{Inc.}	1142	218	WD	135.00 (13 LOTS)
2-25-92	^{Realty Inc.} Lance Sterling	Ascot Properties ^{Inc.}	1142	219	WD	23 lots 213.00
3-25-92	Ascot Properties ^{Inc.}	Phase III, Inc.	1163	127	WD	3 lots 45.50

City	G.M.D.	L.D.	L.L.	Dimensions	Acreage				
		21	753		Return	Deed	Plat	Comp.	Used
Subdivision					Block	Lot	Plat Bk.	Page	
VICTORIA DOWNS U 3						144			
Brief Legal Description									




Property	MAP	BLOCK	PAR	SUB
Acquired From:	OLD: 2120B		123	
Acct. No.	NEW: 2110D		123	

21-20B		123
Map	Block	Parcel

Date	Grantor (From)	Grantee (To)	D.B.	Pg.	Type	W.D.Cons
5/89	MINCHEW ENTER.	ALTUS BANK	800 793	265 524	CORR DUP	311.20
2/92	Altus Bank	Lance Sterling Realty, Inc	1142	218	WD	135.00 (134.95)
2-25-92	Lance Sterling Realty, Inc	Ascot Properties, Inc	1142	219	WD	23 lots 213.00
7/1/92	ASCOT PROPERTIES, INC.	KIJOWSKI, DENNIS W.	1248	116	WD	96.40


City	G.M.D.	L.D.	L.L.	Dimensions	Acreage				
		21	753		Return	Deed	Plat	Comp.	Used
Subdivision					Block	Lot	Plat	Bk.	Page
VICTORIA Downs U 3						143			
Brief Legal Description									



Property	MAP	BLOCK	PAR	SUB			
Acquired From:	OLD: 2120B		124				
Acct. No. 122	NEW: 2110D		124			21-20B	124
						Map	Block
							Parcel

Date	Grantor (From)	Grantee (To)	D.B.	Pg.	Type	W.D. Cons
5/89	MINCHEW ENTER.	ALTUS BANK	800 793	265 524	CORR DUP	311.70
2/24/92	Altus Bank	Luma Sterling Realty Inc	1142	218	WD	135.25 (136.75)
2-25-92	Luma Sterling Realty Inc	Ascot Properties Inc	1142	219	WD	23 Lots 213.00
9-15-92	Ascot Properties, Inc	Faureh E. Bailey, William M. Jr +	1332	570	WD	17.00

City	G.M.D.	L.D.	L.L.	Dimensions	Acreage				
		21	153		Return	Deed	Plat	Comp.	Used
Subdivision					Block	Lot	Plat	Bk.	Page
VICTORIA DOWNS U 3						142			
Brief Legal Description									



MAP. BLOCK PAR SUB.
 Property OLD: 2120B 125
 Acquired From:
 Acct. No. NEW: 2110D 125


2120B		125
Map	Block	Parcel

Date	Grantor (From)	Grantee (To)	D.B.	Pg.	Type	W.D. Cons
5/89	MINCHEW ENTER. <i>Resolution Trust Corp.</i>	ALTUS BANK	800 793	265 524	corr DUP	311.70
10-27-91	Altus Bank	Armour, Creg	10216	35	WTD	15.05

City	G.M.D.	L.D.	L.L.	Dimensions	Acreage				
		21	753		Return	Deed	Plat	Comp.	Used

Subdivision	Block	Lot	Plat	Bk.	Page
VICTORIA Downs U 3		141			

Brief Legal Description



MAP BLOCK PAR SUB
 OLD: 2120B 126
 Acquired From:
 Acct. No. 727 L NEW: 2110D 126


2120B		126
Map	Block	Parcel

Date	Grantor (From)	Grantee (To)	D.B.	Pg.	Type	W.D.Cons
5/89	MINCHEW ENTER.	ALTUS BANK	800 793	265 524	CORR DUP	311.20
2/29/91	Altus Bank	Smith, Sherwood K.	923	80	W	16.00
5-17-91	Smith, Sherwood K.	Hodge, C. R.	990	107	QCO	110.00
8-28-91	Hodge, C.R. Enterprises, Inc.	Smith, Sherwood K. & Miriam H. Smith	1057	52	WD	12500

City	G.M.D.	L.D.	L.L.	Dimensions	Acreage				
		21	753		Return	Deed	Plat	Comp.	Used

Subdivision	Block	Lot	Plat Bk.	Page
VICTORIA Downs U 3		140		

Brief Legal Description




MAP BLOCK PAR SUB
 Property OLD: 2120B 127
 Acquired From:
 Acct. No. NEW: 2110D 127 Call No.

21-20B 127
 Map Block Parcel

Date	Grantor (From)	Grantee (To)	D.B.	Pg.	Type	W.D. Cons
5/89	MINCHEW ENTER.	ALTUS BANK	800 793	265 524	COBK DUP	311.20
2/24/92	Altus Bank	Lance Sterling Realty Inc.	1142	218	WD	135.5 (13695)
2-25-92	Lance Sterling Realty Inc.	Ascot Properties Inc.	1142	219	WD	231.5 213.00
3-18-92	Ascot Properties Inc.	Dougann Homes Inc.	1162	224	WD	1550
5-28-92	Dougann Homes Inc.	Johnson, Fred M. & Donna H.	1212	339	WD	9600

City	G.M.D.	L.D.	L.L.	Dimensions	Acreage				
		21	153		Return	Deed	Plat	Comp.	Used
Subdivision					Block	Lot	Plat	Bk.	Page
VICTORIA Downs U 3						139			
Brief Legal Description									



Property	MAP	BLOCK	PAR	SUB
Acquired From:	OLD: 2120B		128	
Acct. No.	NEW: 2110D		128	


2120B		128
Map	Block	Parcel

Date	Grantor (From)	Grantee (To)	D.B.	Pg.	Type	W.D. Cons
5/89	MINCHEW ENTER.	ALTUS BANK	800 793	205 524	corr Dup	311.70
2/24/92	Altus Bank	Lance Sterling Realty ^{Inc}	1142	218	WD	135.00 13 (WD)
2-25-92	Lance Sterling Realty ^{Inc}	Ascot Properties, ^{Inc}	1142	219	WD	231.00 213.00

City	G.M.D.	L.D.	L.L.	Dimensions	Acreage				
		21	753		Return	Deed	Plat	Comp.	Used

Subdivision	Block	Lot	Plat Bk.	Page
VICTORIA Downs U3		138		

Brief Legal Description




Property	MAP	BLOCK	PAR	SUB				
Acquired From:	OLD: 2120B		129					
Acct. No.	NEW: 2110D		129			2120B	129	
						Map	Block	Parcel

Date	Grantor (From)	Grantee (To)	D.B.	Pg.	Type	W.D. Cons
5/89	MINCHEW ENTER.	ALTUS BANK	800 793	265 524	CORR DUP	311.20
5-28-91	Altus Bank Resolution Trust Corp for	Norred, Sydney J.	1002	61	WD	16 ⁵⁰ / ₁₀₀

City	G.M.D.	L.D.	L.L.	Dimensions	Acreage				
		21	153		Return	Deed	Plat	Comp.	Used

Subdivision	Block	Lot	Plat Bk.	Page
VICTORIA Downs U 3		137		

Brief Legal Description



Property	MAP	BLOCK	PAR	SUB
Acquired From:	OLD: 2120B		130	
Acct. No. 719 Lat	NEW: 2110D		130	6-11


21-20B		130
Map	Block	Parcel


Date	Grantor (From)	Grantee (To)	D.B.	Pg.	Type	W.D. Cons
3-23-88	MINCHEW ENTER.	C & A Builders	698	356	WD	49 ²⁰ / ₃ ^{into}
2-15-89	C & A Builders	Patricia D. Bussey, John L. :	774	442	WD	1049 ⁰

City	G.M.D.	L.D.	L.L.	Dimensions	Acreage				
		21	153		Return	Deed	Plat	Comp.	Used

Subdivision	Block	Lot	Plat Bk.	Page
VICTORIA DOWNS U 3		136	35	13

Brief Legal Description






MAP - BLOCK - PAR - SUB
 Property Acquired From: OLD: 2120B 132
 Acct. No. NEW: 2110D 132

21-20B		132
Map	Block	Parcel

Date	Grantor (From)	Grantee (To)	D.B.	Pg.	Type	W.D. Cons
5/89	MINCHEW ENTER.	ALTUS BANK	800 793	265 524	COBR DWP	311 20
2/24/92	ALTUS Bank	France Sterling Realty Inc.	1142	218	WD	185.00 (13 LRS)
2-25-92	France Sterling Realty Inc.	Ascot Properties Inc.	1142	219	WD	231.00 213.00
3-25-92	Ascot Properties Inc.	Phase III Inc.	1163	127	WD	310.50 45.50
12-9-92	Phase III, Inc.	Jones, Kelly N. & Meli	1358 55A	349 Lang	WD	81 60 Jones

City	G.M.D.	L.D.	L.L.	Dimensions	Acreage				
		21	753 754		Return	Deed	Plat	Comp.	Used
Subdivision					Block	Lot	Plat Bk.	Page	
VICTORIA Downs U 3						134			
Brief Legal Description									



MAP BLOCK PAR SUB
 Property Acquired From: OLD: 2120B 133
 Acct. No. NEW: 2110D 133


21-20B		133
Map	Block	Parcel

Date	Grantor (From)	Grantee (To)	D.B.	Pg.	Type	W.D. Cons
5/89	MINCHEW ENTER.	ALTUS BANK	800 793	205 524	CORR DWP	311.70
2/24/92	ALTUS Bank	Lance Sterling Realty Inc	1142	218	WD	135.05 (13 LOTS)
2-25-92	Lance Sterling Realty Inc	Ascent Properties Inc	1142	219	WD	231.40 213

City	G.M.D.	L.D.	L.L.	Dimensions	Acreage				
		21	753 754		Return	Deed	Plat	Comp.	Used

Subdivision	Block	Lot	Plat Bk.	Page
VICTORIA Downs U3		133		

Brief Legal Description




Property	MAP	BLOCK	PAR	SUB
Acquired From:	OLD: 2120B		134	
Acct. No.	NEW: 2110D		134	Call No

21-20B		134
Map	Block	Parcel

Date	Grantor (From)	Grantee (To)	D.B.	Pg.	Type	W.D. Cons
5/89	MINCHEW ENTER.	ARTUS BANK	800 793	265 524	CORR DUP	311, 70
2-24-92	Artus Bank	Lance Sterling Peatty ^{Trce}	1142	218	WD	135.05 13 Lots
2-25-92	Lance Sterling Peatty ^{Trce}	Ascot Properties, ^{Trce}	1142	219	WD	23 Lots 213.00


City	G.M.D.	L.D.	L.L.	Dimensions	Acreage				
		21	754		Return	Deed	Plat	Comp.	Used
Subdivision					Block	Lot	Plat Bk.	Page	
VICTORIA Downs U 3						132			
Brief Legal Description									



Property Acquired From:	MAP BLOCK PAR SUB OLD: 2120B 135	2120B	135
Acct. No. 803 LG NEW: 2110D	135	Call No	Map Block Parcel

Date	Grantor (From)	Grantee (To)	D.B.	Pg.	Type	W.D. Cons
5/89	MINCHEW ENTER.	ALTUS BANK	800 793	265 524	CORR DUP	311.20
2/24/92	Altus Bank	Lance Sterling Realty, Inc	1142	218	WD	135.00 13 LGs
2-25-92	Lance Sterling Realty, Inc	Ascent Properties, Inc	1142	219	WD	23 LGs 213.00
9-14-92	Ascent Properties, Inc	Hudson, Linda	1303	258	WD	98.50

City	G.M.D.	L.D.	L.L.	Dimensions	Acreage				
		21	754		Return	Deed	Plat	Comp.	Used
Subdivision					Block	Lot	Plat Bk.	Page	
VICTORIA DOWNS U 3						131			
Brief Legal Description									






MAP. BLOCK PAR. SUB
 Property Acquired From: OLD: 2120B
 Acct. No. NEW: 2110D

137		21-20B		137
137	Call No	Map	Block	Parcel

Date	Grantor (From)	Grantee (To)	D.B.	Pg.	Type	W.D.Cons
5/89	MINCHOW ENTER.	ALTUS BANK	800 793	265 524	CORR DUP	311.20
2-24-92	Altus Bank	Lance Sterling Realty Inc.	1142	218	WO	135.00 13675
2-25-92	Lance Sterling Realty Inc.	Ascot Properties Inc.	1142	219	WD	23 lots 213.00
5-5-92	Ascot Properties, Inc.	Muellerbuilt Homes, Inc.	1195	70	WD	4 lots 60.70
City		G.M.D.	L.D.	L.L.	Dimensions	Acreage
			21	754		
Subdivision			Block	Lot	Plat Bk.	Page
VICTORIA DOWNS U3				129		
Brief Legal Description						




Property Acquired From:	MAP BLOCK PAR SUB
OLD: 2120B	138
Acct. No.	NEW: 2110D
	138

2120B		138
Map	Block	Parcel

Date	Grantor (From)	Grantee (To)	D.B.	Pg.	Type	W.D. Cons
5/89	MINCHEW ENTER.	ALTUS BANK	800 793	265 524	CORR DUP	311.24
2-24-92	Altus Bank	Lance Sterling Realty, Inc.	1142	218	WD	135.00 131675
2-25-92	Lance Sterling Realty, Inc.	Asset Properties, Inc.	1142	219	WD	23 lots 213.00
5-5-92	Asset Properties, Inc.	Muellerbilt Homes, Inc.	1195	70	WD	7 lots 60.70

City	G.M.D.	L.D.	L.L.	Dimensions	Acreage				
		21	754		Return	Deed	Plat	Comp.	Used
Subdivision					Block	Lot	Plat Bk.	Page	
VICTORIA DOWNS U3						128			
Brief Legal Description									



MAP BLOCK PAR SUB
 Property OLD: 2120B 139
 Acquired From:
 Aest. No. 707 Lat NEW: 12110D 139

21-20B		139
Map	Block	Parcel

Date	Grantor (From)	Grantee (To)	D.B.	Pg.	Type	W.D. Cons
5-26-88	MINCHEW ENTER.	Brookside Builders Inc	713	403	WD	42 ³⁰ / ₂₁₆
4-28-89	Brookside Builders, Inc.	Debra J. Parker, Douglas K. :	791	138	WD	97 ⁰⁰

City	G.M.D.	L.D.	L.L.	Dimensions	Acreage				
		21	754		Return	Deed	Plat	Comp.	Used
Subdivision					Block	Lot	Plat Bk.	Page	
VICTORIA Downs U 3						127	35	13	
Brief Legal Description									




Property	MAP	BLOCK	PAR	SUB
Acquired From:	OLD: 2120B		140	
Acct. No.	NEW: 2110D		140	

21-20B		140
Map	Block	Parcel

Date	Grantor (From)	Grantee (To)	D.B.	Pg.	Type	W.D. Cons
5/89	MINCHEW ENTER.	ALTUS BANK	800 793	265 524	CORR DUP	311.20
2/24/92	Altus Bank	Lance Sterling Realty, Inc	1142	218	WD	135.00 13.1875
2-25-92	Lance Sterling Realty, Inc	Ascot Properties, Inc	1142	219	WD	23 lots 21.3

City	G.M.D.	L.D.	L.L.	Dimensions	Acreage				
		21	754		Return	Deed	Plat	Comp.	Used
Subdivision					Block	Lot	Plat	Bk.	Page
VICTORIA Downs U 3						126			
Brief Legal Description									



Property	OLD: 2120B	MAP	BLOCK	PAR	SUB
Acquired From:				141	
Acct. No.	NEW: 2110D			141	Call No

21-20B		141
Map	Block	Parcel

Date	Grantor (From)	Grantee (To)	D.B.	Pg.	Type	W.D. Cons
5-26-88	MINCHEW ENTER.	Brookside Builders, Inc	713	403	WD	42 ³⁰ / ₂₁₆₅
8-1-89	Brookside Builders, Inc	Altus Bank	812	677	DUP	74 ⁰⁰
7-16-90	Altus Bank	Donald Dewayne Dubin, Marc E	Williamson 883	276	WD	87 ⁵⁰
191	WILLIAMSON, DONALD Dubin, Marc E	Dubin, MARC	954	116	WD	-0
1191	Dubin, Marc	Williamson, DONALD Dubin, Marc E	954	122	WD	-0-
4-11-92	Donald Williamson Dubin, Marc E	Forbes Dick S. & Stacey H.	1187	119	WD	95.00

City	G.M.D.	L.D.	L.L.	Dimensions	Acreage
		21	754		

Return	Deed	Plat	Comp.	Used

Subdivision	Block	Lot	Plat Bk.	Page
VICTORIA Downs U 3		125		

Brief Legal Description

