


Name On Return:	MAP: BLOCK PAR. SUB OLD: 2105 004 B	21-5		4B
Name On Deed:	NEW: 2105	Map	Block	Parcel
Property Address:	Property Acquired From: /			
Acquired By:	Deed <input type="checkbox"/> Will <input type="checkbox"/>	Approximate Date Acquired:	Recorded Yes <input type="checkbox"/> No <input type="checkbox"/>	D.B. <input type="checkbox"/> Pg. <input type="checkbox"/> Size: (Dim. or Ac.)
Bounded By:	N.	S.	E.	W.

Date	Grantor (From)	Grantee (To)	D.B.	Pg.	Type	W.D. Cons.
5/78	GRACE L. HANEY; R. HUBERT et al	LANHAM, JERRY LAMAR	238	498	W	17 ⁰⁰

City	G.M.D.	L.D.	L.L.	Dimensions	Acreage				
					Return	Deed	Plat	Comp.	Used
		21	1061			6.267			6.27
Subdivision					Block	Lot	Plat Book	Page	

Brief Legal Description:



Name On Return:	MAP	BLOCK	PAR	SUB	FD-1 21-5	4A	
	OLD: 2105		004	A			
Name On Deed:	NEW: 2105		001 to	Call No.	Map	Block	Parcel
Property Address:			Property Acquired From:				
Acquired By:	Deed Will	Approximate Date Acquired:	Recorded Yes No	D.B. Pg.	Size (Dim. or Ac.)		
Bounded By:	N.	S.	E.	W.			

Date	Grantor (From)	Grantee (To)	D.B.	Pg.	Type	W.D. Cons.
9-12-64	HANEY, E.B.	CORNELISON, J.C.	77	330	3/D	-

City	G.M.D.	L.D.	L.L.	Dimensions	Acreage					
					Return	Deed	Plat	Comp.	Used	
		21	1061		5	4.5			4.5	
Subdivision				Block	Lot	Plat Book	Page			


Brief Legal Description:

8504
0127

Name On Return:	MAP - BLOCK - PAR - SUB OLD: 2105	004	21-5		4
Name On Deed:	NEW: 2105	003	Map	Block	Parcel
Property Address:	Property Acquired From:				
Acquired By:	Deed <input type="checkbox"/> Will <input type="checkbox"/>	Approximate Date Acquired:	Recorded Yes <input type="checkbox"/> No <input type="checkbox"/>	D.B. <input type="checkbox"/> Pg. <input type="checkbox"/>	Size: (Dim. or Ac.)
Bounded By:	N.	S.	E.	W.	

Date	Grantor (From)	Grantee (To)	D.B.	Pg.	Type	W.D. Cons.
9/78	HANEY, HORACE L. & R. HUBERT et al	PAUL C. & CONRADSEN, GRETHE A.	247	546	W	67 ⁹⁰
3/22/02	CONRADSEN, PAUL C.	HARVEST BAPTIST CHURCH, INC.	5208	453	W/D	556 ⁵⁰

City	G.M.D.	L.D.	L.L.	Dimensions	Acreage 20.89 [±]				
		21	1061		Return	Deed	Plat	Comp.	Used
						20.89			
Subdivision					Block	Lot	Plat Book	Page	
							14	192	
Brief Legal Description:									



FD-1

Name On: Haney, E.B. Est.
 Return: Acworth, Ga. R-1

2-111 03
 Photo Call No.

21-5 106: 4
 Map Block Parcel

Name On Deed:

Property Address: St Hwy No 92

Property Acquired From:

Acquired By: Deed Will Approximate Date Acquired: Recorded Yes No D.B. Pg. Size: (Dim. or Ac.)

Bounded By: N. S. E. W.

Date	Grantor (From)	Grantee (To)	D.B.	Pg.	Type	W.D. Cons.
	FOULKE, Mrs LUCENA T.	HANEY, E.B.	3	213	W/D	1775⁰⁰ S.F.
4/20/93	HANEY R Hubert et al	HANEY, HORACE L. 1/4 int.	137	216	W	-
1977	Mempherson, Marie H. W. Wallace, Gertrude 1/4 int	Haney, R. Hubert 1/4 int	226	114	W	0-
	City	G.M.D.	L.D.	L.L.	Dimensions	Acreage
	out	817	21	1061		Return Deed Plat Comp. Used
						30 - 30.5 30
	Subdivision	Block	Lot	Plat Book	Page	
Brief Legal Description: <u>30 A ± LL 1061 21ST LD</u> <u>ON HWY # 92</u>						

160 Adel Ave 1099, 1100, 1061 #1063

21ST LD.

FD-1

Name On Return: CRAIG, J. m Ac. 200th	MAP BLOCK PAR. SUB. OLD: 2105 .001	21-5	3	1
Name On Deed: CRAIG, Geor	NEW: 2105 .004 (Call No.)	Map	Block	Parcel

Property Address: **OLD ALABAMA ROAD** Acquired From:

Acquired By:	Deed <input type="checkbox"/> Will <input type="checkbox"/>	Approximate Date Acquired:	Recorded Yes <input type="checkbox"/> No <input type="checkbox"/>	D.B. <input type="checkbox"/> Pg. <input type="checkbox"/>	Size: (Dim. or Ac.)
Bounded By:	N.	S.	E.	W.	

Date	Grantor (From)	Grantee (To)	D.B.	Pg.	Type	W.D. Cons.
7-29-68	CRAIG, MRS VINETA K	CRAIG, GEORGE L. & NANCY A.	96	544	W/D	—
7/1/72	CRAIG, NANCY A.	CRAIG, GEORGE L.	127	390	GC	—

Found 1-19-92

City	G.M.D.	L.D.	L.L.	Dimensions	Acreage				
					Return	Deed	Plat	Comp.	Used
	817	21	990			15		16	15 ⁺

Subdivision	Block	Lot	Plat Book	Page

Brief Legal Description: **15 AC ± 515 OLD ALA. ROAD L 990 21st Dist**

15A4 LL 990 21⁵LD

ALL LL 990 S OF OLD AKA RD.

ALL MINERAL & MINING PRIVILEGES
RESERVED BY PRIOR OWNERS

Name On ~~H58 HANE~~
 Return: ATLANTA
 Name On
 Deed: JOHNSON, L.

MAP BLOCK PAR SUB
 OLD: 2105 002 T A
 NEW: 2105 005

FD-1

21-5		2A
Map	Block	Parcel

Property Address: NORTH SIDE OLD ALA ROAD
 Property Acquired From:

Acquired Deed ___ Approximate Recorded
 By: Will ___ Date Acquired: Yes ___ No ___ D.B. ___ Pg. ___ Size: (Dim. or Ac.)


Bounded By: N. S. E. W.

Date	Grantor (From)	Grantee (To)	D.B.	Pg.	Type	W.D. Cons.
4-15-70	HUGHES, H. R. & RA. E. L.	CLARA MAE JOHNSON, LAURENCE	106	287	WD	3⁰⁰ RTT
2/3/72	JOHNSON, LAURENCE & CLARA MAE	DUNN, James R.	123	184	WD	4⁵⁰
76	Ralph, Dunn	Dunn, Alice	212	656	WD	2 ⁵⁰

City	G.M.D.	L.D.	L.L.	Dimensions	Acreage				
					Return	Deed	Plat	Comp.	Used
	817	21	989		-	-	-	1.1	1.1 ²

Subdivision	Block	Lot	Plat Book	Page

Brief Legal Description: 1.1 AC ± LL 989 ON N SIDE OLD ALA. ROAD




Property Acquired From: 21-5	MAP ← BLOCK	PAR → SUB
Acct. No.	OLD: 2105	002 B
	NEW: 21-05	Photo 006 Call No

21-5		2B
Map	Block	Parcel

Date	Grantor (From)	Grantee (To)	D.B.	Pg.	Type	W.D. Cons
11/85	HUGHES, R.A.	HUGHES, JAMES F. PHILLIPS, BOBBIE H.	513 513	526 527	QCD	4.00
		DAVIS, MARIE H. CHRISTA, PEGGY H.				

City	G.M.D.	L.D.	L.L.	Dimensions	Acreege	2.74			
		21	189		Return	Deed	Plat	Comp.	Used
								3.0	3.01
Subdivision					Block	Lot	Plat Bk.	Page	

Brief Legal Description



FD-1 EXEMPT

Name On Return: <i>NEW HOPE OLD ALA</i>	MAP BLOCK PAR SUB OLD: 2104 002 A	21-4		2A	
Name On Deed:	NEW: 2105	L 007	Map	Block	Parcel
Property Address:		Property Acquired From:			
Acquired By:	Deed Will	Approximate Date Acquired:	Recorded Yes No	D.B. Pg	Size (Dim. or Ac.)
Bounded By:	N.	S.	E.	W.	

Date	Grantor (From)	Grantee (To)	D.B.	Pg.	Type	W.D. Cons.					
		<i>EXEMPT</i>									
1-90	TRUSTEES FOR NEW HOPE BAPTIST CHURCH	NEW HOPE BAPTIST CHURCH OF BARTOW COUNTY	846	105		-0-					
City		G.M.D.	L.D.	L.L.	Dimensions		Acreage				
			21				Return	Deed	Plat	Comp.	Used
Subdivision							Block	Lot	Plat Book	Page	
								See	3	84	
Brief Legal Description: <i>N/4 LL 990, 21st Dist. 1st 21000</i>											

MEMBERSHIP PER HINDS, SMITH &
KNIGHTS ADENT


MAP BLOCK PAR SUB
 OLD: 2104 035
 NEW: 2105 008

Property
 Acquired From:
 Acct. No.

21-4 35
 Map Block Parcel

Date	Grantor (From)	Grantee (To)	D.B.	Pg.	Type	W.D. Cons
12-10-84	VACHT CLUB EST. LTD Co, Inc.	Fowler, W.R. Construction Co.	432	44 Inc	WD	12 80
2-15-85	Fowler, W.R Construction	Allerton, Stephen Clay	444	38	WD	61 90

City	G.M.D.	L.D.	L.L.	Dimensions	Acreage			
					Return	Deed	Plat Comp.	Used
		21	990			1.72		
Subdivision					Block	Lot	Plat Bk.	Page
VACHT CLUB EST. - TRACT ONE						33	23	161
Brief Legal Description								




Property
Acquired From:
Acct. No.

MAP	BLOCK	PAR	SUB
OLD: 2104		036	
NEW: 2105		0095	Call No

21-4		36
Map	Block	Parcel

Date	Grantor (From)	Grantee (To)	D.B.	Pg.	Type	W.D. Cons
2-21-84	YACHT CLUB EST. LTD	Sumner, Ronald H. & ^{Judy E.}	386	587	WD	11 ⁰⁰

City	G.M.D.	L.D.	L.L.	Dimensions	Acreage				
		21	990		Return	Deed	Plat	Comp.	Used
							1.46		
Subdivision					Block	Lot	Plat	BK.	Page
YACHT CLUB EST. - TRACT ONE						1		23	161
Brief Legal Description									



Property
Acquired From: 2
Acct. No.

MAP BLOCK PAR SUB
OLD: 2104 037 A
NEW: 2105 010


21-4		37A
Map	Block	Parcel

Date	Grantor (From)	Grantee (To)	D.B.	Pg.	Type	W.D. Cons
4-85	Bagwell, James	Callahan, ^{James W.} Cecyle S.	453	444	WD	74 ⁵⁰
5-29-87	^{Cecyle S.} Callahan, James W. &	Brown, Roy W., Jr.	431	343	W	74 ⁰⁰

City	G.M.D.	L.D.	L.L.	Dimensions	Acreage				
		21	990		Return	Deed	Plat	Comp.	Used

Subdivision	Block	Lot	Plat	Bk.	Page
YACHT CLUB EST. - TRACT 1		PART OF 2	23		161

Brief Legal Description



Property
 Acquired From: 335
 Acct. No.

MAP BLOCK PAR SUB
 OLD: 2104 037
 NEW: 2105 011

<u>21-4</u>		<u>37</u>
Map	Block	Parcel


Date	Grantor (From)	Grantee (To)	D.B.	Pg.	Type	W.D. Cons
3-12-84	YACHT CLUB EST. LTD	McCormick Ventures, Inc.	389	64	WD	1150
12-31-84	McCormick Ventures, Inc.	Bagwell James	434	263	WD	-0-

City	G.M.D.	L.D.	L.L.	Dimensions	Acreage				
					Return	Deed	Plat	Comp.	Used
		21	990	5 X 20			144		

Subdivision	Block	Lot	Plat Bk.	Page
YACHT CLUB EST. - TRACT ONE		PART OF 2	23	161

Brief Legal Description

1948



Property Acquired From:	MAP BLOCK PAR SUB		
Aect. No. 3357 Sp	OLD: 2104	039	
	NEW: 2105	Plot	Call No
		21-4	39
		Map	Block Parcel

Date	Grantor (From)	Grantee (To)	D.B.	Pg.	Type	W.D. Cons
3-14-90	Citizens Federal Bank Insurance Corporation	Mortgage Guaranty Insurance Corporation	872	307	W.D.	71 ⁰⁰
5-10-91	Mortgage Guaranty	Doty, Dawn C.	1001	208	W.D.	73 ⁰⁵

City	G.M.D.	L.D.	L.L.	Dimensions	Acreage				
		21	990		Return	Deed	Plat	Comp.	Used
							1.17		
Subdivision					Block	Lot	Plat Bk.	Page	
Nacht Club Est. - Tract one						4	23	161	
Brief Legal Description									




Property Acquired From:
Acct. No.

Photo	Call No
-------	---------

21-4		39
Map	Block	Parcel

Date	Grantor (From)	Grantee (To)	D.B.	Pg.	Type	W.D. Cons
2-17-84	YACHT CLUB EST LTD	Landmark Investments	387	335	WD	11 ⁰⁰
3-17-84	Landmark Investments	Yacht Club Estates LTD	393	374	WD	11 ⁵⁰
4-9-84	Yacht Club Estates LTD	Fowler W. R. Construction Company, Inc.	393	375	WD	11 ⁵⁰
3-27-85	Fowler W. R. Construction Company, Inc.	Lizabeth L. Weathers, Donald L. Bank	450	57	WD	71 ⁹⁰
11-7-89	Lizabeth L. Weathers, Donald L. Bank	City Federal Savings Bank	933	386	DUP	71 ⁷⁰
11-7-89	City Federal Savings Bank	Citizens Federal Bank	933	389	WD	71 ⁷⁰
City		G.M.D. L.D.	L.L.	Dimensions		Acreage
			21	990		
Subdivision			Block	Lot	Plat Bk.	Page
YACHT CLUB EST. - TRACT ONE				4	23	161
Brief Legal Description						




Property
Acquired From:
Acct. No.

MAP	BLOCK	PAR	SUB
OLD: 2104		040	
NEW: 2105		P:014	Call No

21-4		40
Map	Block	Parcel

Date	Grantor (From)	Grantee (To)	D.B.	Pg.	Type	W.D. Cons			
2-17-84	YACHT CLUB EST. LTD.	Landmark Investments	387	333	WD	11 ⁵⁰			
3-17-84	Landmark Investments	Yacht Club Estates LTD	396	601	WD	11 ⁵⁰			
4-30-84	Yacht Club Estates LTD	Whitley-McRae Construction LTD	396	602	WD	11 ⁵⁰			
9-27-85	Whitley-McRae Const. Rebecca D.	Rebecca D. Spencer, Michael Edward	472	265	WD	-0-			
4-7-87	Spencer, Michael Edward	Adkison Marlin David	489	145	WD	75 ⁹⁰			
8-31-89	Adkison, Marlin	Cheryl Elizabeth Floyd Docebal Steven John	785	84	WD	10 ¹⁰			
City		G.M.D.	L.D.	L.L.	Dimensions	Acreage			
			21	990 954		Return Deed Plat Comp. Used			
Subdivision						Block	Lot	Plat Bk.	Page
YACHT CLUB EST. - TRACT ONE							5	23	161
Brief Legal Description									



MAP BLOCK PAR SUB

OLD: 2104 041


NEW: 2105 015 011 10

Property Acq.
~~Acquired From:~~ 3751
 Acct. No.

21-4		41
Map	Block	Parcel

Date	Grantor (From)	Grantee (To)	D.B.	Pg.	Type	W.D. Cons
4-13-84	YACHT CLUB EST. LTD	S & R Investments Margaret Irene	397	209	WD	11 ⁵⁰
11-26-84	S & R Investments Margaret Irene	Clegg, Donald E	431	152	WD	72 ⁹⁰
8-13-90	Clegg, Donald E Margaret Irene	Clegg, Lorraine Clegg Kenny Kenny, Robert W. &	7385	1	DC	5

City	G.M.D.	L.D.	L.L.	Dimensions	Acreage			
		21	990 954		Return	Deed	Plat Comp.	Used
							1.46	
Subdivision					Block	Lot	Plat Bk.	Page
YACHT CLUB EST - TRACT ONE						6	23	161
Brief Legal Description								



MAP	BLOCK	PAR	SUB
OLD: 2104		042	
NEW: 2105	Pr016	Call No	

Property Acquired From:
Acct. No.


21-4		42
Map	Block	Parcel


Date	Grantor (From)	Grantee (To)	D.B.	Pg.	Type	W.D.Cons
5-21-91	Lorraine Clegg Kenny, Robert W. &	Pamela J. Rice Rice, Russell W., Jr.	995	213	WD	5

City	G.M.D.	L.D.	L.L.	Dimensions	Acreage				
		21	955 990		Return	Deed	Plat	Comp.	Used

Subdivision	Block	Lot	Plat	Bk.	Page
Yacht Club Estates Tract 1		7			

Brief Legal Description





Property
~~Acquired From:~~ 3754
 Acct. No.


MAP BLOCK PAR SUB
 OLD: 2104
 NEW: 2105

043
 017
 Call No

21-4
 43
 Map Block Parcel

Date	Grantor (From)	Grantee (To)	D.B.	Pg.	Type	W.D. Cons
4-3-84	YACHT CLUB EST. LTD	Donald Fugua & Tony Coalson Statham, Franklin;	393	265	WD	1150
2-26-85	Donald Fugua, Tony Coalson Statham, Franklin;	Dunn, John E & Dale J.	444	640	WD	7390

City	G.M.D.	L.D.	L.L.	Dimensions	Acreage				
		21	955		Return	Deed	Plat	Comp.	Used
							1.17		
Subdivision					Block	Lot	Plat Bk.	Page	
YACHT CLUB EST. - TRACT ONE						8	23	161	
Brief Legal Description									




Property
~~Acquired From:~~ 375 1/2 *Clipping Circle*
 Acct. No.

MAP BLOCK PAR SUB
 OLD: 2104 044
 NEW: 72105
 PHOTO Call No

21-4
 Map Block Parcel
 44

Date	Grantor (From)	Grantee (To)	D.B.	Pg.	Type	W.D. Cons
3-24-84	YACHT CLUB EST. LTD.	Whitley-McRae Construction LTD	387	344	WD	13 ⁵⁰
5-31-85	LTD.	Deborah B.	472	265	WD	-0-00
3-25-85	Whitley-McRae Const.	Walker, Bryan D. &	449	577	WD	69

City	G.M.D.	L.D.	L.L.	Dimensions	Acreage				
					Return	Deed	Plat	Comp.	Used
Subdivision					Block	Lot	Plat Bk.	Page	
YACHT CLUB EST. - TRACT ONE									
Brief Legal Description									




Property
Acquired From:
Acct. No.

MAP	BLOCK	PAR	SUB
OLD: 2104	045		
NEW: 2105	019	Call No	

21-4		45
Map	Block	Parcel

Date	Grantor (From)	Grantee (To)	D.B.	Pg.	Type	W.D. Cons
1984	YACHT CLUB EST. LTD	McRae Alan	419	10	WD	12 ⁸⁰
4-29-85	McRae W. Alan	Lewis, Ralph	454	686	WD	12 ⁰⁰
11-5-85	Lewis, Ralph	Evenson, Douglas W.	497	42	W	79 ²⁰

City	G.M.D.	L.D.	L.L.	Dimensions	Acreage			
		21	955		Return	Deed	Plat Comp.	Used
							1.79	
Subdivision					Block	Lot	Plat Bk.	Page
YACHT CLUB EST. - TRACT ONE						10	23	161
Brief Legal Description								




Property
Acquired From:
Aest. No. 3377 S

MAP BLOCK PAR SUB
OLD: 2104 046
NEW: 2105 020

21-4		46
Map	Block	Parcel

Date	Grantor (From)	Grantee (To)	D.B.	Pg.	Type	W.D. Cons
3/84	YACHT CLUB EST. LTD.	Howell, H.L. Jr.	388	548	W	13 ⁶⁰
8-1-84	Howell, H.L. Jr.	Robin J. Westergren, Ronald T.	412	436	WD	73 ⁴⁰
7-31-90	Robin J. Westergren, Ronald T.	Sherie Austin, Steve	886	472	WD	17 ⁸⁰

City	G.M.D.	L.D.	L.L.	Dimensions	Acreage				
		21	955		Return	Deed	Plat	Comp.	Used
							2.00		
Subdivision					Block	Lot	Plat Bk.	Page	
YACHT CLUB EST. - TRACT ONE						11	23	161	
Brief Legal Description									



MAP BLOCK PAR SUB

OLD: 2104

047

NEW: 2105

PI 021

Call No

Property

Acquired From: 3371

Snanna Per wh

Acct. No.

21-4

47


Map

Block

Parcel

Date	Grantor (From)	Grantee (To)	D.B.	Pg.	Type	W.D. Cons
1984	YACHT CLUB EST. LTD	S & R Investments	429	551	WD	12 ⁰⁰
1-11-85	S & R Investments, Inc	Hayes, Patrick K. & Donna M.	438	338	WD	7480

City	G.M.D.	L.D.	L.L.	Dimensions	Acreage				
		21	955		Return	Deed	Plat	Comp.	Used
							1.43		
Subdivision					Block	Lot	Plat	Bk.	Page
YACHT CLUB EST - TRACT ONE						12		23	161
Brief Legal Description									




MAP BLOCK PAR SUB
 OLD: 2104
 NEW: 2105
 Property Acquired From:
 Acct. No. 3381 Spir

048
 022

21-4		48
Map	Block	Parcel

Date	Grantor (From)	Grantee (To)	D.B.	Pg.	Type	W.D. Cons
3-84	YACHT CLUB EST. LTD.	Cartledge Robert W.	389	517	WD	11 ⁵⁰
1-85	Cartledge Robert W.	Hughes, Wanda A.	441	273	WD	80.00
12-2-88	Hughes, Jeffrey L.	Cooper, David R.	761	416	WD	9 ⁶⁰
9/3/92	Cooper, David R.	Hoover, Andrew W.	1276	76	WD	103 ¹⁴⁰

City	G.M.D.	L.D.	L.L.	Dimensions	Acreage				
		21	955		Return	Deed	Plat	Comp.	Used
Subdivision					Block	Lot	Plat Bk.	Page	
YACHT CLUB EST - TRACT ONE						13	23	161	
Brief Legal Description									




Property
 Acquired From: 3382
 Acct. No.

MAP BLOCK PAR SUB
 OLD: 2104
 NEW: 2105
 049
 P. 023 Call No

21-4
 Map Block Parcel
 49

Date	Grantor (From)	Grantee (To)	D.B.	Pg.	Type	W.D. Cons
2-2-84	YACHT CLUB EST. LTD.	Cartledge Robert	385	260	WD	11 ⁰⁰
3-14-85	Cartledge Robert	Christy, James M. & Martha Norman	448	168	WD	75 ⁹⁰

City	G.M.D.	L.D.	L.L.	Dimensions	Acreage				
		21	955		Return	Deed	Plat	Comp.	Used
							1.16		
Subdivision					Block	Lot	Plat Bk.	Page	
YACHT CLUB EST - TRACT ONE						14	23	161	
Brief Legal Description									




MAP	BLOCK	PAR	SUB
OLD: 2104		050	
NEW: 2105		P024	Call No

Property Acquired From:
Acct. No.

21-4		50
Map	Block	Parcel

Date	Grantor (From)	Grantee (To)	D.B.	Pg.	Type	W.D. Cons
2-2-84	Yacht Club Est. LTD	Porter, Kenneth L. & Patricia	385	268	WD	1150

City	G.M.D.	L.D.	L.L.	Dimensions	Acreage				
		21	955		Return	Deed	Plat	Comp.	Used
							1.48		
Subdivision					Block	Lot	Plat Bk.	Page	
YACHT CLUB EST. - TRACT ONE						15	23	161	
Brief Legal Description									



MAP BLOCK PAR SUB

OLD: 2104

051

NEW: 2105

025

Call No

21-4

51

Map


Block

Parcel

Property
Acquired From:
Acct. No.

Date	Grantor (From)	Grantee (To)	D.B.	Pg.	Type	W.D. Cons
2-2-84	Yacht Club Est. LTD YACHT CLUB EST. ETAL	Kennedy Billy M.	385	269	WD	1150
9-25-87	Kennedy Billy M.	Harris, James K. ^{Bell 45}	162	285	WD	12599

City	G.M.D.	L.D.	L.L.	Dimensions	Acreage				
		21	955		Return	Deed	Plat	Comp.	Used
							1.13		
Subdivision					Block	Lot	Plat	Bk.	Page
YACHT CLUB EST. - TRACT ONE						16	23		161
Brief Legal Description									



Property
Acquired From:
Acct. No.

MAP BLOCK PAR SUB


OLD: 2104 052

NEW: 2105 P. 026 Call No

21-4		52
Map	Block	Parcel

Date	Grantor (From)	Grantee (To)	D.B.	Pg.	Type	W.D. Cons
3-17-84	YACHT CLUB EST. LTD.	Landmark Investments	391	77	WD	10 ⁵⁰
6-15-85	Fuqua, Donald E Etal	Statham, Franklin	530 465	271 281	CW WD	- 0-

City	G.M.D.	L.D.	L.L.	Dimensions	Acreage			
					Return	Deed	Plat Comp.	Used
		21	955			1.06		
Subdivision					Block	Lot	Plat Bk.	Page
YACHT CLUB EST. - TRACT ONE						17	23	161
Brief Legal Description								



Property Acquired From: _____
 Acct. No. _____

MAP BLOCK PAR SUB
 OLD: 2104 053
 NEW: 2105 027

21-4 53
 Map Block Parcel

Date	Grantor (From)	Grantee (To)	D.B.	Pg.	Type	W.D. Cons
2-2-84	YACHT CLUB EST. LTD	Mai-son, Inc.	385	577	WD	
8-31-84	Mai-son, Inc	Wright Michael W Vicki Lee	417	514	WD	69 ⁰⁰
8-26-88	Wright, Michael W.	Hudson, Thomas Michael &	736	143	WD	78 ⁹⁰
12/14/90	Hudson, Vicki Lee	Hudson Thomas Michael	742 948	309 42	WD RC	Re-Rec —
1992	Hudson, Thomas M. Mortgage Corp.	FEDERAL HOME LOAN MORTGAGE CORP	1577	120		
6-30-92	Federal Home Loan	Joyce L Myers John O. &	1266	195	WD	61 ⁹⁰

REC
2-23

City	G.M.D.	L.D.	L.L.	Dimensions	Acreage				
			21	955	Return	Deed	Plat	Comp.	Used
Subdivision					Block	Lot	Plat Bk.	Page	
YACHT CLUB EST - TRACT ONE						18	23	161	
Brief Legal Description									

1597/120 Dip

HUDSON FORGOSSED ON

15-8-222

Keyped Does NOT OBTAIN
THIS PROPERTY

Property Acquired From: OLD: 2104
 Acct. No. NEW: 2105

MAP BLOCK PAR SUB
 054
 Ph028 Call No

21-4 54
 Map Block Parcel

Date	Grantor (From)	Grantee (To)	D.B.	Pg.	Type	W.D. Cons
3-17-84	YACHT CLUB EST LTD	Landmark Investments	391	74	WD	1150
6-15-85	Fugua, Donald E. Etal	Statham, Franklin	530 465	223 281	CW WD	- -0-


City	G.M.D.	L.D.	L.L.	Dimensions	Acreage				
		21	955		Return	Deed	Plat	Comp.	Used
							137		
Subdivision					Block	Lot	Plat Bk.	Page	
YACHT CLUB EST - TRACT ONE						19	23	161	
Brief Legal Description									


[The page contains extremely faint and illegible text, likely bleed-through from the reverse side of the document. The text is too light to be transcribed accurately.]

Property Acquired From: <u>376</u> <u>Sahinner Court</u> Acct. No.	MAP BLOCK PAR SUB OLD: 2104 NEW: 2105	<table border="1" style="width:100%; border-collapse: collapse;"> <tr> <td style="width:50%; text-align: center;">055</td> <td style="width:50%;"></td> </tr> <tr> <td style="text-align: center;">PH028</td> <td style="text-align: center;">Call No</td> </tr> </table>	055		PH028	Call No	<table border="1" style="width:100%; border-collapse: collapse;"> <tr> <td style="width:33%; text-align: center;"><u>21-4</u></td> <td style="width:33%;"></td> <td style="width:33%; text-align: center;"><u>55</u></td> </tr> <tr> <td style="text-align: center;">Map</td> <td style="text-align: center;">Block</td> <td style="text-align: center;">Parcel</td> </tr> </table>	<u>21-4</u>		<u>55</u>	Map	Block	Parcel
055													
PH028	Call No												
<u>21-4</u>		<u>55</u>											
Map	Block	Parcel											

Date	Grantor (From)	Grantee (To)	D.B.	Pg.	Type	W.D. Cons
<u>2-2-84</u>	<u>YACHT CLUB EST. LTD</u>	<u>S & R Investments, Inc.</u>	<u>385</u>	<u>263</u>	<u>WD</u>	<u>23 ⁵⁰/₂₁₀₅</u>
<u>8-2-85</u>	<u>S & R Investments, Inc.</u>	<u>Charlotte E. Licata, John D., Jr. &</u>	<u>474</u>	<u>66</u>	<u>WD</u>	<u>67 ⁰⁰/₀₀</u>

City	G.M.D.	L.D.	L.L.	Dimensions	Acreage				
					Return	Deed	Plat	Comp.	Used
							<u>1.40</u>		
Subdivision					BLOCK	Lot	Plat Bk.	Page	
<u>YACHT CLUB EST - TRACT ONE</u>						<u>20</u>	<u>23</u>	<u>161</u>	
/Brief Legal Description									






Property Acquired From: _____
 Acct. No. _____

MAP BLOCK PAR SUB
 OLD: 2104 057
 NEW: 2105 031, 1-11-0

21-4 57
 Map Block Parcel

Date	Grantor (From)	Grantee (To)	D.B.	Pg.	Type	W.D. Cons
3-84	YACHT CLUB EST. LTD.	Jordan, John H. ^{Henry L. William}	389	497	WD	11 50
7-16-84	Jordan, John H. Etal	Jones, Robert B. ^{Betty S.}	409	266	WD	71 50
7-31-91	Jones, Robert B. ^{Betty S. Jones}	Towery, Robert M.	1040	149	N/D	85.05
7-31-91	Towery, Robert M. ^{1/2 interest}	Towery, Susan E. ^{1/2 interest}	1040	158	N/D	—

City	G.M.D.	L.D.	L.L.	Dimensions	Acreage				
					Return	Deed	Plat	Comp.	Used
		21	955				1.59		
Subdivision					Block	Lot	Plat	BK.	Page
YACHT CLUB EST - TRACT ONE						22		23	161
Brief Legal Description									



Property
Acquired From:
Acct. No.

MAP . BLOCK . PAR SUB
 OLD: 2104 058
 NEW: 2105
 P. 032 Call No

21-4 58
 Map Block Parcel

Date	Grantor (From)	Grantee (To)	D.B.	Pg.	Type	W.D. Cons
3-84	YACHT CLUB EST. LTD	William M. & Henry L. Jordan, John H.	389	497	WD	2300 2165
11-16-84	Henry L. Jordan, John H. Wm. M.	Kathryn P. Noleombe, Leonard B.	429	9	WD	6950
2-24-88	Kathryn P. Noleombe, Leonard B.	Mary Jean Baker, Mark A.	692	431	WD	-

City	G.M.D.	L.D.	L.L.	Dimensions	Acreage				
		21	955		Return	Deed	Plat	Comp.	Used
							105		
Subdivision					Block	Lot	Plat Bk.	Page	
YACHT CLUB EST. - TRACT ONE						23	23	161	
Brief Legal Description									




MAP	BLOCK	PAR	SUB
OLD: 2104	059		
NEW: 2105	F033	Call No	

Property Acquired From:
Acct. No.

21-4		59
Map	Block	Parcel

Date	Grantor (From)	Grantee (To)	D.B.	Pg.	Type	W.D. Cons
2-84	YACHT CLUB EST. LTD	Mai-Son, Inc.	387	189	WD	11 ²⁵
9-28-84	Mai-Son, Inc.	Acree, George & Catherine	420	611	WD	71 ⁵⁰
11/25/03	ACREE, GEORGE & CATHERINE	HACKNEY, HAROLD J.	6797	24	WD	150 ⁰⁰
5/20/05	HACKNEY, HAROLD J.	NOVINSKY, EUGENE	7980	186	WD	143. ⁰⁰
5/20/05	NOVINSKY, EUGENE	BUKANOVA, LEAH NOVINSKY, EUGENE	7980	208	QC	-0-

City	G.M.D.	L.D.	L.L.	Dimensions	Acreage				
		21	955		Return	Deed	Plat	Comp.	Used
							1.09		
Subdivision					Block	Lot	Plat Bk.	Page	
YACHT CLUB EST - TRACT ONE						24	23	161	
Brief Legal Description									




Property
Acquired From:
Acct. No.

MAP	BLOCK	PAR	SUB
OLD: 2104		060	
NEW: 2105		034	Call No

21-4		60
Map	Block	Parcel

Date	Grantor (From)	Grantee (To)	480	555	Type	W.D. Cons
4-9-84	YACHT CLUB EST. LTD	Fowler, W.R. Construction Company, Inc.	393	383	WD	10 ⁰⁰
			472	664	1000	-0-
			480	556	QC	
3-31-85	Fowler, W. R. Const.	Robbie Ann Martin Smallwood Ronald &	480	557	Q	73 ²⁰
10-5-87	Martin, Robbie Ann	Clendenin, Robyn S 1/2 int Smallwood, Ronald 1/2 int	663	408	WD	-0-
			480	557	WD	-0-


City	G.M.D.	L.D.	L.L.	Dimensions	Acreage				
		21	955		Return	Deed	Plat	Comp.	Used
							1.07		
Subdivision					Block	Lot	Plat Bk.	Page	
YACHT CLUB EST - TRACT ONE						25	23	161	
Brief Legal Description									



	MAP	BLOCK	PAR	SUB	
Property Acquired From:	OLD: 2104		061		
Acct. No.	NEW: 2105		035 PHOTO	Call No	
					21-4
					61
					Map Block Parcel

Date	Grantor (From)	Grantee (To)	D.B.	Pg.	Type	W.D. Cons
3-30-84	YACHT CLUB EST. LTD.	Jackie Amos Turner, Judy &	391	640	WD	11 ⁵⁰ / ₁₀₀
7-20-84	Jackie Amos Turner, Judy &	Kathy C. Reagon Gwinn, M. Mitchell III &	410	600	WD	76 ⁵⁰ / ₁₀₀
9/88	KATHY C. & GWINN, M. MITCHELL III	LOUISE B. & DAVIS, ERIC N. &	741	400	W	87.90

City	G.M.D.	L.D.	L.L.	Dimensions	Acreage				
		21	955		Return	Deed	Plat	Comp.	Used
							1.45		
Subdivision					Block	Lot	Plat Bk.	Page	
YACHT CLUB EST - TRACT ONE						26	23	161	
Brief Legal Description									



Property
 Acquired From: 3370
 Acct. No.

MAP BLOCK PAR SUB


OLD: 2104
 NEW: 2105

062
 036
 Call No

21-4		62
Map	Block	Parcel

Date	Grantor (From)	Grantee (To)	D.B.	Pg.	Type	W.D. Cons
3-30-84	YACHT CLUB EST. LTD.	Herndon, Kenny	391	643	WD	11 ⁰⁰
1-9-85	Herndon, Kenny	Linda Pawlak, Zygmunt J.	437	189	WD	75 ⁹⁰

City	G.M.D.	L.D.	L.L.	Dimensions	Acreage				
		21	955		Return	Deed	Plat	Comp.	Used
							1.39		
Subdivision					Block	Lot	Plat Bk.	Page	
YACHT CLUB EST - TRACT ONE						27	23	161	
Brief Legal Description									



MAP	BLOCK	PAR	SUB
OLD: 2104		063	
NEW: 2105		037	
		Photo	Call No


Property
Acquired From:
Acct. No.

21-4		63
Map	Block	Parcel

Recorded 11-15-88

Date	Grantor (From)	Grantee (To)	D.B.	Pg.	Type	W.D. Cons
11-13-84	YACHT CLUB EST. LTD.	S: R Investments	397	211	WD	1150
12-14-84	S: R Investments	Jenkins, Michael R. & Nancy C.	433	398	WD	7000
1-29-86	Jenkins, Nancy C.	Jenkins, Michael R.	752	601	WD	8
10-26-88	Jenkins, Michael R.	James, Steven W.	752	604	WD	8200

City	G.M.D.	L.D.	L.L.	Dimensions	Acreage				
		21	955		Return	Deed	Plat	Comp.	Used
							127		
Subdivision					Block	Lot	Plat Bk.	Page	
YACHT CLUB EST. - TRACT ONE						28	23	161	
Brief Legal Description									



MAP BLOCK PAR SUB
 OLD: 2104 064
 NEW: 2105 *Her Way* 038
 Call No

Property
 Acquired From: 33
 Acct. No.


21-4		64
Map	Block	Parcel

Date	Grantor (From)	Grantee (To)	D.B.	Pg.	Type	W.D. Cons
2-2-84	YACHT CLUB EST. LTD.	Mai-son Inc.	385	583	WD	12 ⁵⁰
7-1-85	Mai-son Inc.	Nix, David W. & Kimberly R.	470	341	WD	67 ⁵⁰
3/88	Nix, David W. + Kimberly R.	Hartman, Joseph T. + Johnson, Terrell R.	669	583	WD	15 ⁹⁰
4/88	Hartman, Joseph + Johnson, Terrell R.	Garrett, Allent. + Regina L.	707	128	WD	82 ⁰⁰

City	G.M.D.	L.D.	L.L.	Dimensions	Acreage				
		21	955 990		Return	Deed	Plat	Comp.	Used
							134		

Subdivision	Block	Lot	Plat Bk.	Page
YACHT CLUB EST. - TRACT ONE		29	23	161


Brief Legal Description



	MAP BLOCK PAR SUB				
Property Acquired From: 3358 Sprinkle Way	OLD: 2104	065			
Acct. No. Acct. No. 2105	NEW: 2105	PH 039	Call No	21-4	65
				Map	Block Parcel

Date	Grantor (From)	Grantee (To)	D.B.	Pg.	Type	W.D. Cons
6-1-84 6-27-84	YACHT CLUB EST. LTD	LEWIS, RALPH GHORLEY, H. A.	397	648	W	10 ⁵⁰
6-27-84	Ralph Lewis, H.A. Ghorley	Karen K. Still, James M. &	407	615	WD	6990
7-2-91	Karen K. Still, James M. &	Florida F.S.B. American Savings of	1052	352	Dud	4730
9-30-91	Florida American Savings of	Stojack, Mary B.	1065	218	WD	70 ¹⁰

City	G.M.D.	L.D.	L.L.	Dimensions	Acreage				
		21	955 990		Return	Deed	Plat	Comp.	Used
							1.09		
Subdivision					Block	Lot	Plat Bk.	Page	
YACHT CLUB EST. - TRACT ONE						30			
Brief Legal Description									



MAP BLOCK PAR SUB

OLD: 2104

066

Property
Acquired From:
Acct. No.

NEW: 2105

040

Call No

21-4		66
Map	Block	Parcel

Date	Grantor (From)	Grantee (To)	D.B.	Pg.	Type	W.D. Cons
2-84	YACHT CLUB EST. LTD.	Mai-Son, Inc.	387	189	WD	1125
5-85	Mai-Son, Inc.	Fowler, Ralph & Sandra	503 469	93 67	OOD WD	-0- -0-
12-31-85	Fowler, Ralph & Sandra	Peacock, Henry B., Jr. & Myrna W.	503	13	WD	76 ⁹⁰

City	G.M.D.	L.D.	L.L.	Dimensions	Acreage			
		21	990		Return	Deed	Plat Comp.	Used
							1.06	
Subdivision					Block	Lot	Plat Bk.	Page
YACHT CLUB EST. - TRACT ONE						31	23	161
Brief Legal Description								




Property
Acquired From:
Acct. No.

MAP BLOCK PAR SUB
OLD: 2104 - - - 067
NEW: 2105 - - - 041

21-4		67
Map	Block	Parcel

Date	Grantor (From)	Grantee (To)	D.B.	Pg.	Type	W.D. Cons
3-2-84	YACHT CLUB EST. LTD	Whitley-McRae Construction	387	338	WD	12 ⁰⁰
2-4-86	Whitley-McRae Const	Lightfoot, Chris	472 510	265 259	WD W	-0 ⁵⁰ 20 ⁵⁰
2-4-86	Lightfoot, Chris	Bachenberg & Lightfoot ^{properties}	515	365	QC	-
1-2-87	Bachenberg & Lightfoot ^{PROP.}	Cheryle M. Campbell, Richard E. &	594	656	W	7 ⁰⁰
1-8-89	Cheryle M. Campbell, Richard E.	McRae Interest, Inc.	770	597	WD	-0
1-27-90	McRae Interests ^{INC}	Herfurth, Steven M.	886	364	WD	75 ⁵⁰
City		G.M.D./L.D.	L.L.	Dimensions		Acreage
			21	990		
			Return	Deed	Plat Comp.	Used
					148	
Subdivision			Block	Lot	Plat Bk.	Page
YACHT CLUB EST. - TRACT ONE				32	23	161
Brief Legal Description						



Property
Acquired From:
Acct. No.

MAP	BLOCK	PAR	SUB
OLD: 2104		068	
NEW: 2105		0420	Call No

21-4		68
Map	Block	Parcel

Date	Grantor (From)	Grantee (To)	D.B.	Pg.	Type	W.D. Cons
10-2-85	YACHT CLUB EST. LTD.	First Dixie Properties, Inc. Carol S.	485	527	WD	1280
11-27-85	First Dixie Properties, Inc.	Thayer, Jack C. III &	480 498	77 84	Re Deed WD	8500 85

City	G.M.D.	L.D.	L.L.	Dimensions	Acreage				
					Return	Deed	Plat	Comp.	Used
		21	918				126		

Subdivision	Block	Lot	Plat	Bk.	Page
YACHT CLUB EST. - TRACT TWO		34	24		158

Brief Legal Description

1000


Property
Acquired From: 338
Acct. No.

MAP BLOCK PAR SUB
OLD: 2104 069
NEW: 2105 043

21-4		69
Map	Block	Parcel

Date	Grantor (From)	Grantee (To)	D.B.	Pg.	Type	W.D. Cons
8-10-84	YACHT CLUB EST. LTD	STE-RAN-MAR, Inc	413	590	WD	12 ⁸⁰
10-84	STE-RAN-MAR, Inc	Jordan, Johnny	426	469	WD	14 ⁴⁰
4-29-85	Jordan, Johnny	Fox, O. Marvin Jr.	456	639	WD	77 ⁴⁰
4-29-85	Fox, O. Marvin Jr.	Fox, O. Marvin Jr. & Sheila M. Cook	456	640	WD	-0-
2/91	Fox, O. MARVIN JR.	COOK, SHEILA M.	951	214	QC	-

City	G.M.D.	L.D.	L.L.	Dimensions	Acreage				
		21	918		Return	Deed	Plat	Comp.	Used
							1.08		
Subdivision					Block	Lot	Plat Bk.	Page	
YACHT CLUB EST. - TRACT TWO						35	24	158	
Brief Legal Description									




Property Acquired From:	MAP BLOCK PAR SUB
Acct. No. 3391 <i>Southern way</i>	OLD: 2104 NEW: 2105 P: 043 Call No

21-4		70
Map	Block	Parcel

Date	Grantor (From)	Grantee (To)	D.B.	Pg.	Type	W.D. Cons
8-18-84	YACHT CLUB EST. LTD.	McRae, Alan	419	11	WD	12 80
11-9-84	McRae, Alan	Whitley - McRae Construction	428	633	WD	12 80
11-5-85	Whitley - McRae Const	Fondren, John G. & Terry L.	472	265	WD	12 30
12-31-87	Fondren, John G. & Terry L.	Packer, James W. & Janann H. Packer	494	428	WD	72 30
			687	68	WD	12 50

City	G.M.D.	L.D.	L.L.	Dimensions	Acreage			
		21	918		Return	Deed	Plat Comp.	Used
Subdivision					Block	Lot	Plat Bk.	Page
<i>YACHT CLUB EST. - TRACT TWO</i>						36	24	158
Brief Legal Description								




	MAP	BLOCK	PAR	SUB	
Property Acquired From: 3393 Salmon Key Way	OLD: 2104	071			
Acct. No.	NEW: 2105	045	Call No		

21-4		71
Map	Block	Parcel

Date	Grantor (From)	Grantee (To)	D.B.	Pg.	Type	W.D. Cons
8-84	McKae, Alan		419	12	WD	1280
12-7-84	YACHT CLUB EST LTD	Stroud, James W.	436	613	WD	1280
5-17-85	Stroud, James W.	Bridger, Tracey W. Harry J. &	460	153	WD	7590

City	G.M.D.	L.D.	L.L.	Dimensions	Acreage				
		21	918		Return	Deed	Plat	Comp.	Used
							1.08		
Subdivision					Block	Lot	Plat Bk.	Page	
YACHT CLUB EST - TRACT TWO						37	24	158	
Brief Legal Description									




Property
Acquired From:
Acct. No.

MAP BLOCK PAR SUB
 OLD: 2104 [] [] []
 -NEW: 2105 [] [] []
 072
 0465 | Call No

21-4		72
Map	Block	Parcel

Date	Grantor (From)	Grantee (To)	D.B.	Pg.	Type	W.D. Cons
9-5-84	YACHT CLUB EST LTD	Preferred Properties & Investments	417	367	WD	12 ⁸⁰
11-1-85	Preferred Properties & Investments	Statham, Franklin	493	543	WD	12 ⁸⁰ 4/16 ⁶
6-3-86	Statham, Franklin	Sheila G. Nikfarjam, Majid &	546	606	W	13 ⁵⁰
3-23-87	Sheila G. Nikfarjam, Majid &	Reece, Charles E.	616	457	W	14 ⁵⁰

City	G.M.D.	L.D.	L.L.	Dimensions	Acreage				
					Return	Deed	Plat	Comp.	Used
		21	918				1.07		
Subdivision					Block	Lot	Plat Bk.	Page	
YACHT CLUB EST - TRACT TWO						38	24	158	
Brief Legal Description									




Property
Acquired From:
Acct. No.

MAP BLOCK PAR SUB
 OLD: 2104 73
 NEW: 2105 Phone 047 Call No

21-4		73
Map	Block	Parcel

Date	Grantor (From)	Grantee (To)	D.B.	Pg.	Type	W.D. Cons
9-5-84	YACHT CLUB EST. LTD	Preferred Properties & Investments	417	367	WD	12 ⁸⁰
11-11-85	Preferred Properties, Inc	Statham, Franklin	493	543	WD	12 ⁸⁰ 4 lots
6-19-86	Statham, Franklin	Nikfarjam, Hamid	546	605	W	13 ⁵⁰
8-11-87	Nikfarjam, Hamid	^{michael P.} Baker, Sherry S. &	652	301	W	15 ⁰⁰

City	G.M.D.	L.D.	L.L.	Dimensions	Acreage				
		21	918		Return	Deed	Plat	Comp.	Used
							1.10		
Subdivision					Block	Lot	Plat Bk.	Page	
YACHT CLUB EST - TRACT TWO						39	24	158	
Brief Legal Description									



MAP BLOCK PAR SUB

OLD: 2104 074


NEW: 2105 048 Call No

Property Acquired From:
Acct. No.

21-4		74
Map	Block	Parcel

Date	Grantor (From)	Grantee (To)	D.B.	Pg.	Type	W.D. Cons
9-21-84	YACHT CLUB EST. LTD.	Aderholt, Robert L. ^{Carolyn D.}	421	92	WD	13 ⁹⁰

City	G.M.D.	L.D.	L.L.	Dimensions	Acreage				
		21	918		Return	Deed	Plat	Comp.	Used
							1.59		
Subdivision					Block	Lot	Plat Bk.	Page	
YACHT CLUB EST - TRACT TWO						40	24	158	
Brief Legal Description									




Property Acquired From:	MAP	BLOCK	PAR	SUB
Acct. No.	OLD: 2104		075	
	NEW: 2105		049	

21-4		75
Map	Block	Parcel

Date	Grantor (From)	Grantee (To)	D.B.	Pg.	Type	W.D. Cons
2-14-86	YACHT CLUB EST. LTD	Brewer, James M.	510	678	W	(4 10K) 48.00
9-30-86	Brewer James M.	Susan K. Leffers, Gary J. &	572	653	WD	73.00
6-24-88	Susan K. Leffers, Gary J. &	Kristina Lowe, Frank G. &	a D. 724	Lowe 77	WD	81.90
8/10/92	KRISTINA D. LOWE, FRANK G. &	LINDA D. SMITH, ARMONDA A. &	262	226	WD	86.00
6/30/99	LINDA D. SMITH, ARMONDA A. &	PHILLIPS, HOMER D.	3761	45	W/P	125.00

City	G.M.D.	L.D.	L.L.	Dimensions	Acreage				
		21	918		Return	Deed	Plat	Comp.	Used
Subdivision					Block	Lot	Plat	Bk.	Page
YACHT CLUB EST - TRACT TWO						41	24		158
Brief Legal Description									




Property
Acquired From:
Acct. No.

MAP . BLOCK PAR SUB
 OLD: 2104
 NEW: 2105
 076
 ph050 Call No

21-4
 Map Block Parcel
 76

Date	Grantor (From)	Grantee (To)	D.B.	Pg.	Type	W.D. Cons
4-30-85	YACHT CLUB EST. LTD	S & R Investments	519 455	548 586	CWD WD	12 <u>80</u>
3-31-86	S & R Investments Inc.	Peacock, Roy B.	520	46	W	81 <u>90</u>
3/9/90	Peacock, Roy B.	Peacock, Debra Branch	861	953	W	—
12/22/90	Peacock, Debra Branch	Kimbrough, Anne Nix	1360	139	WD	74 <u>30</u>

City	G.M.D.	L.D.	L.L.	Dimensions	Acreage			
		21	918		Return	Deed	Plat Comp.	Used
							1.55	
Subdivision					Block	Lot	Plat Bk.	Page
YACHT CLUB EST - TRACT TWO						42	24	158
Brief Legal Description								



MAP BLOCK PAR SUB
 OLD: 2104 077
 NEW: 2105
 Ph 051 Call No

Property
 Acquired From:
 Acct. No. 3405 *S. Pinehills Way*

21-4		77
Map	Block	Parcel

Date	Grantor (From)	Grantee (To)	D.B.	Pg.	Type	W.D. Cons
2-14-86	YACHT CLUB EST. LTD	Brewer, James M.	510	678	W	(7 Lots) 4800
3-14-86	Brewer, James M.	Anderson, Larry G.	516	556	W	16 ⁰⁰
8-29-86	Anderson, Larry G.	Smith, Franklin J. & Tammy E.	563	216	WD	92 ⁰⁰

City	G.M.D.	L.D.	L.L.	Dimensions	Acreage				
		21	919		Return	Deed	Plat	Comp.	Used
							1.69		
Subdivision					Block	Lot	Plat	Bk.	Page
YACHT CLUB EST. - TRACT TWO						43	24		158
Brief Legal Description									




Property
Acquired From:
Acct. No.

MAP BLOCK PAR SUB,
 OLD: 2104 078
 NEW: 2105 p:052 Call No

21-4 78
 Map Block Parcel

Date	Grantor (From)	Grantee (To)	D.B.	Pg.	Type	W.D. Cons																								
9-5-84	YACHT CLUB EST. LTD	Preferred Properties & Investments	417	367	WD	12 ²⁰																								
11-11-85	^{thru} Preferred Properties	Statham, Franklin	493	543	WD	12 ²⁰ / 41 ²⁰																								
4-2-86	Statham, Franklin	^{Mary N.} Lewis, Buddy J. &	524	243	W	13 ⁵⁰																								
4-9-1982 1-24-92	^{Mary N.} Lewis, Buddy J. &	Sellers, Louise S.	1279 1251	158 191	WC WD	95 ⁷⁵ / 100 ⁷⁵																								
<table border="1"> <thead> <tr> <th>City</th> <th>G.M.D.</th> <th>L.D.</th> <th>L.L.</th> <th>Dimensions</th> <th colspan="3">Acreage</th> </tr> </thead> <tbody> <tr> <td></td> <td></td> <td>21</td> <td>918</td> <td></td> <td>Return</td> <td>Deed</td> <td>Plat Comp. Used</td> </tr> <tr> <td></td> <td></td> <td></td> <td></td> <td></td> <td></td> <td></td> <td>1.90</td> </tr> </tbody> </table>							City	G.M.D.	L.D.	L.L.	Dimensions	Acreage					21	918		Return	Deed	Plat Comp. Used								1.90
City	G.M.D.	L.D.	L.L.	Dimensions	Acreage																									
		21	918		Return	Deed	Plat Comp. Used																							
							1.90																							
Subdivision					Block	Lot	Plat Bk. Page																							
YACHT CLUB EST - TRACT TWO						44	24 158																							
Brief Legal Description																														



Property
Acquired From:
Acct. No.


MAP BLOCK PAR SUB
OLD: 2104
NEW: 2105

079
P1053 Call No

21-4
Map Block Parcel
79

Date	Grantor (From)	Grantee (To)	D.B.	Pg.	Type	W.D. Cons
8-18-84	YACHT CLUB EST. LTD	Donald Fuqua & Tony Coalson Statham, Franklin	415	205	WD	1280
12-10-85	Donald E. Fuqua Coalson, Tony R. &	Statham, Franklin	486	364	WD	-0-
7-27-92	Statham, Franklin	Timothy J. Carrig, Stacey A. &	1258	11	WD	8190
6/00	CARRIG, STACEY ANN	CARRIG, TIMOTHY JOSEPH	41108	98	AC	-0-

City	G.M.D.	L.D.	L.L.	Dimensions	Acreage				
		21	918		Return	Deed	Plat	Comp.	Used
							1.10		
Subdivision					Block	Lot	Plat	BK.	Page
YACHT CLUB EST - TRACT TWO						45	24		158
Brief Legal Description							42		20




Property
Acquired From:
Acct. No.

MAP BLOCK PAR SUB
OLD: 2104 080
NEW: 2105 054

21-4		80
Map	Block	Parcel

Date	Grantor (From)	Grantee (To)	D.B.	Pg.	Type	W.D. Cons
9-5-84	YACHT CLUB EST. LTD	Preferred Properties Inc.	477	367	WD	12 ⁸⁰
11-11-85	Preferred Properties Inc.	Statham, Franklin	493	543	WD	12 ⁸⁰ / ₄ 1st
11-22-85	Statham, Franklin	Jordan, John H.	505	334	WD	12 ⁸⁰
3-19-86	Jordan, John H.	Anna Hartwig, Friedrich V. 9	1129 520	210 512	WD W	12 ⁸⁰ / ₃₀ 85

City	G.M.D.	L.D.	L.L.	Dimensions	Acreage				
		21	918		Return	Deed	Plat	Comp.	Used
							1.22		
Subdivision					Block	Lot	Plat Bk.	Page	
YACHT CLUB EST - TRACT TWO						46	28 24	66 158	
Brief Legal Description									



2

MAP
BLOCK PAR SUB
OLD: 2104

081

Property
Acquired From:

Acct. No. 31291

NEW: 2105

055

21-4

Map


Block

81

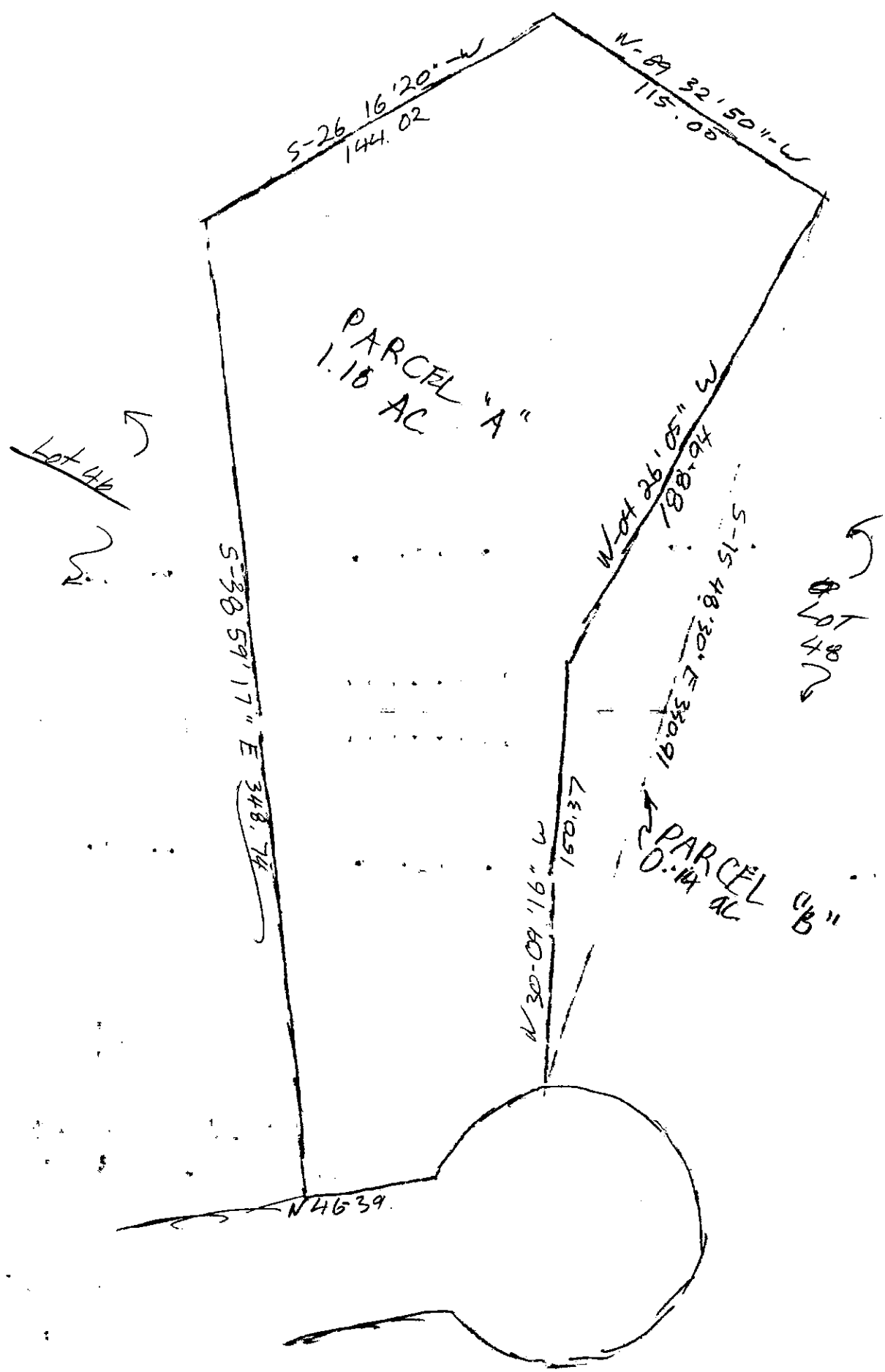
Parcel


Date	Grantor (From)	Grantee (To)	D.B.	Pg.	Type	W.D. Cons
9-85	YACHT CLUB EST. LTD	Ste-Ran-Mar, Inc	489	579	WD	1.40
2-14-86	Yacht Club Est.	Brewer, James M.	510	683	W	12.00
2-25-87	Brewer, James M.	^{Terri} Scott, Dennis L. &	621	355	W	74.80
11-9-90	^{Terri} Scott, Dennis L. &	^{Jacqueline T.} Neal Raymond A. Jr.	922	322	WD	79.00
11/27/95	^{JACQUELINE T.} NEAL, RAYMOND A. JR.	^{BREWER, TINA M.} ^{GOSSETT, JOHN S.}	2267	259	WD	81.20
City		G.M.D.	L.D.	L.L.	Dimensions	Acreage
				21	918	
Subdivision			Block	Lot	Plat Bk.	Page
YACHT CLUB EST - TRACT TWO				47	28	666
Brief Legal Description						

REC
72-96



LOT 47
CECIL A KELLEY





MAP	BLOCK	PAR	SUB
OLD: 2104	082		
NEW: 2105	Phc 056	Call No	


Property Acquired From:
Acct. No.

21-4		82
Map	Block	Parcel

Date	Grantor (From)	Grantee (To)	D.B.	Pg.	Type	W.D.Cons
3-12-91	Ste-Ran-mar, Inc	Long, Dr. Harry	966	315	QCD	0
12/22/93	" " " "	" "	1703	317	QC	FOR. 14AC -0-
12/22/93	LONG, HARRY L.	WESTMORELAND, TIMOTHY M.	1703	319	W/D	70. ⁰⁰
11/30/01	WESTMORELAND, TIMOTHY M.	WRIGHT, KRISTINE	4933	123	WD	132. ⁰⁰
11/30/01	WRIGHT, KRISTINE	WRIGHT, KRISTINE CLEARON III	4933	134	Q/C	0

Rect 11-94

City	G.M.D.	L.D.	L.L.	Dimensions	Acreage				
		21	917 918		Return	Deed	Plat	Comp.	Used
Subdivision					Block	Lot	Plat Bk.	Page	
Yacht Club Est. - Tract Two						48		24	158
Brief Legal Description									



Property Acquired From:
Acct. No.

Photo	Call No
-------	---------

21-4		82
Map	Block	Parcel

Date	Grantor (From)	Grantee (To)	D.B.	Pg.	Type	W.D. Cons				
8-10-84	YACHT CLUB EST. LTD	STE-RAN-MAR, Inc	413	591	WD	12 ⁸⁰				
2-21-86	ste-Ran-mar, Inc.	Lightfoot, Christopher	512	191	W	64 ⁰⁰				
3-86	Lightfoot, Christopher	Properties Bachenberg & Lightfoot	515	369	GC	—				
8-29-86	Bachenberg & Lightfoot	Ashwege, Allen	559	638	WD	77 ⁰⁰				
6-3-89	Ashwege, Allen	Long, Harry L. Dr.	784 799 897 902	109 306 211 212	OCO OCO DWP	0 100 65 ⁰⁰				
9-90	Lightfoot, Christopher	Long, Harry L. Dr.								
City		G.M.D.	L.D.	L.L.	Dimensions	Acreage	1.34			
			21	917 918		Return	Deed	Plat	Comp.	Used
Subdivision						Block	Lot	Plat Bk.	Page	
YACHT CLUB EST. - TRACT TWO							48	24	158	
Brief Legal Description										



Property
Acquired From:
Acct. No. 3735

MAP BLOCK PAR SUB
OLD: 2104 083
NEW: 2105 057, 011

21-4		83
Map	Block	Parcel

Date	Grantor (From)	Grantee (To)	D.B.	Pg.	Type	W.D. Cons
8-10-84	YACHT CLUB EST. LTD.	STE-RAN-MAR, Inc.	413	588	WD	1280
6-3-89	STE-RAN-MAR, Inc	Long, Harry L.	799	307	OOD	18 ¹⁰
3-29-91	Long, Harry L.	Mills, James L. & Tanya D. Mills	978	319	WD	7190

City	G.M.D.	L.D.	L.L.	Dimensions	Acreage				
					Return	Deed	Plat	Comp.	Used
		21	917 918				1.64		
Subdivision					Block	Lot	Plat Bk.	Page	
YACHT CLUB EST - TRACT TWO						249	24	158	
Brief Legal Description									




Property
Acquired From:
~~Acct. No.~~ 3732

MAP BLOCK PAR SUB
 OLD: 2104 084
 NEW: 2105 P058, Call No

21-4 84
 Map Block Parcel

Date	Grantor (From)	Grantee (To)	D.B.	Pg.	Type	W.D. Cons
3-12-91	Ste-Ran-Mar, Inc.	Long, Dr. Harry	966	315	QCD	o
10-14-91	Long, Dr. Harry	West, Rick J. & Jamie J.	1016	71	WD	76.60

City	G.M.D.	L.D.	L.L.	Dimensions	Acreage				
		21	917 918		Return	Deed	Plat	Comp.	Used
Subdivision					Block	Lot	Plat Bk.	Page	
Yacht Club Est. - Tract Two						50	24	158	
Brief Legal Description									




Property Acquired From:
Acct. No.

Photo	Call No
-------	---------

21-4		84
Map	Block	Parcel

Date	Grantor (From)	Grantee (To)	D.B.	Pg.	Type	W.D. Cons
8-10-84	YACHT CLUB EST. LTD	STE-RAN-MAR, Inc	413	589	WD	12 ⁸⁰
2-21-86	ste-Ran-Mar, Inc.	Lightfoot, Christopher	512	199	W	64 ⁰⁰
3-86	Lightfoot, Christopher	Bachenberg & Lightfoot	515	320	OC	—
8-7-86	Bachenberg & Lightfoot	Bentley, Ray & Barbara	555	347	WD	75 ⁰⁰
6-15-89	Bentley, Ray & Barbara	Long, Harry L.	784	110	OC	5
9/90	LIGHTFOOT, CHRISTOPHER	" " "	801	101	OC	120
			897	208	OC	65 ⁰⁰
	City	G.M.D.	L.D.	L.L.	Dimensions	Acreage
			21	917		Return
				918		Deed
						Plat
						Comp.
						Used
						1.28
	Subdivision	Block	Lot	Plat	Bk.	Page
	YACHT CLUB EST - TRACT TWO		50	24		158
Brief Legal Description						




Property
Acquired From:
Acct. No.

MAP	BLOCK	PAR	SUB
OLD: 2104		085	
NEW: 2105		059	Call No
		Photo	

21-4		85
Map	Block	Parcel

Date	Grantor (From)	Grantee (To)	D.B.	Pg.	Type	W.D. Cons
2-84	YACHT CLUB EST. LTD	McRae, Alan	503 419	94 12	QCD WD	1280
3-14-85	McRae Alan Company, Inc	Fowler, W.R. Construction Company, Inc	446	412	WD	1280
12-31-85	Fowler, W.R. Construction	myrna w. Peacock, Henry B., Jr. &	503	1	WD	8190
8-17-88	Fowler Ralph	myrna w. Peacock, Henry B. &	733	116	QCD	150
4-28-92	myrna w. Peacock, Henry B., Jr. &	Cabena, Charles W.	1193 1193	319 320	CWD WD	15195 78


City	G.M.D.	L.D.	L.L.	Dimensions	Acreage			
			917 918		Return	Deed	Plat Comp.	Used
		21					1.44	
Subdivision					Block	Lot	Plat Bk.	Page
YACHT CLUB EST - TRACT TWO						51	24	158
Brief Legal Description								



Property Acquired From:	MAP BLOCK PAR SUB	086	
Acct. No.	OLD: 2104 NEW: 2105	060	Call No
		21-4	86
		Map	Block Parcel

Date	Grantor (From)	Grantee (To)	D.B.	Pg.	Type	W.D. Cons
2-18-84	YACHT CLUB EST. LTD	Donald Fugua & Tony Statham, Franklin	Coalson 415	206	WD	280
12-10-85	Donald E. Fugua Coalson, Tony R. &	Statham, Franklin Virginia P.	486 500	364 540	WP WD	-0- -0-
6-587	Statham, Franklin	Higgins, Randall T. &	1233	277	W	78 ²⁰

City	G.M.D.	L.D.	L.L.	Dimensions	Acreage				
		21	918		Return	Deed	Plat	Comp.	Used
							1.05		
Subdivision					Block	Lot	Plat Bk.	Page	
YACHT CLUB EST - TRACT TWO						52	24	158	
Brief Legal Description									




Property
Acquired From:
Acct. No.

MAP	BLOCK	PAR	SUB
OLD: 2104		087	
NEW: 2105		P. 061	Call No

21-4		87
Map	Block	Parcel

Date	Grantor (From)	Grantee (To)	D.B.	Pg.	Type	W.D. Cons
6-26-85	YACHT CLUB EST. LTD	Jordan John H.	467	656	WD	12 ⁸⁰
10-31-85	Jordan, John H.	Pamela K. Kirkpatrick, Kenneth L.	493	30	W	79 ²⁰

City	G.M.D.	L.D.	L.L.	Dimensions	Acreage				
		21	917 918		Return	Deed	Plat	Comp.	Used
							1.35		
Subdivision					Block	Lot	Plat Bk.	Page	
YACHT CLUB EST - TRACT TWO						53	24	158	
Brief Legal Description									



MAP BLOCK PAR SUB

OLD: 2104

088

Property

Acquired From: 3415 *Springer Way*

NEW: 2105

062

Call No

Acct. No.

21-4

88


Map

Block

Parcel

Date	Grantor (From)	Grantee (To)	D.B.	Pg.	Type	W.D. Cons
1984	YACHT CLUB EST. LTD	William Jordan Jordan John Henry	415	358	WD	1280
1-11-85	Jordan, John Etal	Kimberly A. Ellington, Cecil H. &	442	521	WD	7890
10-86	Ellington, Kimberly A.	Ellington, Cecil H.	596	537	WD	-0-


City	G.M.D.	L.D.	L.L.	Dimensions	Acreage				
		21	917 918		Return	Deed	Plat	Comp.	Used
Subdivision					Block	Lot	Plat	Bk.	Page
<i>YACHT CLUB EST - TRACT TWO</i>						54	24		158
Brief Legal Description									



Property Acquired From:	MAP BLOCK PAR SUB	089		21-4		89	
Acct. No.	OLD: 2104	NEW: 2105	053	Call No	Map	Block	Parcel

Date	Grantor (From)	Grantee (To)	D.B.	Pg.	Type	W.D. Cons
8-10-84	YACHT CLUB EST. LTD	STE-RAN-MAR, Inc.	413	587	WD	12 ⁸⁰
7-30-85	Ste-Ran-Mar Inc.	Robert B. Pittillo Thomas, Jerry W. &	514 477	86 43	CWD WD	- ⁰ 30 12
2-26-86	Robert B. Pittillo Thomas, Jerry W. &	Helyn Schipma, Thomas F. &	514	87	W	77 ⁰⁰

City	G.M.D.	L.D.	L.L.	Dimensions	Acreage				
		21	917 918		Return	Deed	Plat	Comp.	Used
							143		
Subdivision					Block	Lot	Plat Bk.	Page	
YACHT CLUB EST - TRACT TWO						55	24	158	
Brief Legal Description									



Property Acquired From:
Acct. No.

Photo	Call No
-------	---------

21N05		64
Map	Block	Parcel

Date	Grantor (From)	Grantee (To)	D.B.	Pg.	Type	W.D. Cons
5/1/02	MILLWOOD, FAYE H. & MARK H. T	QUEEN, TOMMY L. & WANDA D. T	5276	308	WD	142.00

City	G.M.D.	L.D.	L.L.	Dimensions	Acreage .96 AC.				
		21	917		Return	Deed	Plat	Comp.	Used
Subdivision					Block	Lot	Plat Bk.	Page	
YACHT CLUB ESTATES - FRACT TWO						PART OF 56	24	158	
Brief Legal Description									




Property
 Acquired From: 3711
 Acct. No.

MAP BLOCK PAR SUB
 OLD: 2104 090
 NEW: 2105 064 Call

21-4 90
 Map Block Parcel

Date	Grantor (From)	Grantee (To)	D.B.	Pg.	Type	W.D. Cons		
9-5-84	YACHT CLUB EST LTD	Preferred Properties Investments	417	367	WD	12.80		
1-10-86	FIRST Dixie Properties	Baynard Tommy L.	505	167	W	84.90		
1-10-86	Baynard, Tommy L.	Teresa Ann Baynard, Tommy L. &	508	84	QC	—		
3/89	BAYNARD, TOMMY L. & TERESA ANN.	SAMBRA E. & PERKINS, FRANK M.	785	324	W	100.90		
City		G.M.D.	L.D.	L.L.	Dimensions	Acreage	X 9 1/2 AC. ±	
			21	917		Return	Deed	Plat Comp. Used
							1.00	
Subdivision					Block	Lot	Plat Bk.	Page
YACHT CLUB EST - TRACT TWO						PT 56 OF	24	158
Brief Legal Description								




Property
Acquired From:
Acct. No. 2713 B

MAP BLOCK PAR SUB
OLD: 21-4 1 91
NEW: 21-05 1 065

21-4		91
Map	Block	Parcel

Date	Grantor (From)	Grantee (To)	D.B.	Pg.	Type	W.D. Cons
	YACHT CLUB EST. LTD					
9-30-85	Fowler, W.R. Const. Co. Inc.	Kelly M. Arnold, Charles L.	486	271	WD	79 ⁹⁰
5/4/94	ARNOLD, CHARLES L. ^{KELLY M.}	ARNOLD, CHARLES L.	1833	183	W/D	-0-
5/9/97	ARNOLD, CHARLES L.	VINCENT, CHARLES J. ^{KATHLEEN S.}	2723	14	W/D	106 ⁰⁰

City	G.M.D.	L.D.	L.L.	Dimensions	Acreage	Return	Deed	Plat	Comp.	Used
		21	917		* 1.10 AC. ±			1.06		
Subdivision					Block	Lot	Plat	Bk.	Page	
YACHT CLUB EST - TRACT TWO					57	24			158	
Brief Legal Description					* SMALL PT OF 56 PER 1994 Deed					
1833-183.										



MAP BLOCK PAR SUB

OLD: 2104 092

NEW: 2105 066 Call No


Property Acquired From: *3715 Riverfront Court*

Acct. No.

<i>21-4</i>		<i>92</i>
Map	Block	Parcel

Date	Grantor (From)	Grantee (To)	D.B.	Pg.	Type	W.D. Cons
<i>4-85</i>	<i>YACHT CLUB EST. LTD</i>	<i>First Dixie Propert.</i>	<i>452</i>	<i>158</i>	<i>WD</i>	<i>12.80</i>
<i>2-26-86</i>	<i>First Dixie Properties</i>	<i>Terri M. Hamilton, Mark S. G.</i>	<i>513</i>	<i>87</i>	<i>W</i>	<i>83.40</i>
<i>1-30-91</i>	<i>Hamilton, Mark S.</i>	<i>Hamilton, Terri M. G.</i>	<i>1044 55</i>	<i>228</i>	<i>W</i>	<i>0</i>

City	G.M.D.	L.D.	L.L.	Dimensions	Acreage				
		<i>21</i>	<i>917</i>		Return	Deed	Plat	Comp.	Used
							<i>1.30</i>		
Subdivision					Block	Lot	Plat	Bk.	Page
<i>YACHT CLUB EST - TRACT TWO</i>						<i>58</i>			
Brief Legal Description									






Property Acquired From:	MAP BLOCK PAR SUB OLD: 2104
Acct. No.	NEW: 2105

094	
0680	Call No

21-4		94
Map	Block	Parcel

Date	Grantor (From)	Grantee (To)	D.B.	Pg.	Type	W.D. Cons
9-28-84	YACHT CLUB EST. LTD	W.R. Fowler Construction Company, Inc.	417	164	WD	1280
1-25-85	W.R. Fowler Construction Co., Inc.	Sheila B. Alvey, James E. III &	439	392	WD	7930

City	G.M.D.	L.D.	L.L.	Dimensions	Acreage				
		21	917		Return	Deed	Plat	Comp.	Used
							1.05		
Subdivision					Block	Lot	Plat Bk.	Page	
YACHT CLUB EST. - TRACT TWO						60	24	158	
Brief Legal Description									



MAP	BLOCK	PAR	SUB
OLD: 2104		095	
NEW: 2105		0690	Call No


Property
Acquired From: 370
Acct. No.

370	2104	2105
A. J. ... Trust		

21-4		95
Map	Block	Parcel

Date	Grantor (From)	Grantee (To)	D.B.	Pg.	Type	W.D. Cons
6-85	YACHT CLUB EST. LTD	Jordan, John H.	461	195	WD	12 ⁸⁰
7-29-85	Jordan, John H.	Harmon, Douglas J. & Sherril P.	474	43	WD	77 ⁹⁰
4-16-90	Sherril P. Harmon, Harmon, Douglas J. &	Sandra L. Dranzek, Daniel M.	884	148	WD	85 ⁰⁰

City	G.M.D.	L.D.	L.L.	Dimensions	Acreage				
		21	917		Return	Deed	Plat	Comp.	Used
			956				1.43		
Subdivision					Block	Lot	Plat	Bk.	Page
YACHT CLUB EST - TRACT TWO						61	24		158
Brief Legal Description									




Property
Acquired From:
Acct. No.

MAP BLOCK PAR SUB
 OLD: 2104 096
 NEW: 2105 070 Call No

21-4 96
 Map Block Parcel

Date	Grantor (From)	Grantee (To)	D.B.	Pg.	Type	W.D. Cons
6-14-85	YACHT CLUB EST LTD	Fowler, W.R. Construction Co., Inc.	463	662	WD	1280
7-30-85	Fowler, W.R. Construction Co., Inc.	Smith, Loren T. & Pamela A.	478 473	628 229	CWD WD	-0- 8390
12-17-87	Smith, Loren T. & Pamela A.	Schwartz, Arthur B. & Barbara A.	663 682	432 439	CWD WD	-0- 8800


City	G.M.D.	L.D.	L.L.	Dimensions	Acreage			
		21	917 956		Return	Deed	Plat Comp.	Used
Subdivision					Block	Lot	Plat Bk.	Page
YACHT CLUB EST - TRACT TWO						62	24	158
Brief Legal Description								



Property Acquired From: Acct. No.	MAP	BLOCK	PAR	SUB	097	21-4	97
	OLD: 2104						
	NEW: 2105				Photo	Call No	Parcel

Date	Grantor (From)	Grantee (To)	D.B.	Pg.	Type	W.D. Cons
5-24-85	YACHT CLUB EST. LTD	McRae, W. Alan	467	483	WD	12 ⁸⁰
11-1-85	McRae, W. Alan	Stroud, James W.	499	559	W	1 ⁰⁰
11-4-85	Stroud, James W.	Kay D. Lumsden, John C. &	499	560	W	79 ¹⁰


City	G.M.D.	L.D.	L.L.	Dimensions	Acreage				
		21	955 956		Return	Deed	Plat	Comp.	Used
							1.16		
Subdivision					Block	Lot	Plat Bk.	Page	
YACHT CLUB EST - TRACT TWO						63	24	158	
Brief Legal Description									



Property Acquired From:	MAP .BLOCK PAR . SUB OLD: 2104	098	21-4		98
Acct. No.	NEW: 2105	PH 022	Call No	Map	Block
					Parcel

Date	Grantor (From)	Grantee (To)	D.B.	Pg.	Type	W.D. Cons
8-1-85	YACHT CLUB EST. LTD	Aderholt, Warren F.	473	342	WD	13 ⁹⁰
4-9-87	Aderholt, Warren F.	Cynthia L. Davenport, Stephen P. +	617	468	W	16 ⁶⁰

City	G.M.D.	L.D.	L.L.	Dimensions	Acreage			
		21	955 956		Return	Deed	Plat Comp.	Used
							1.05	
Subdivision					Block	Lot	Plat Bk.	Page
YACHT CLUB EST - TRACT TWO						64	24	158
Brief Legal Description								



MAP BLOCK PAR SUB

OLD: 2104

099

Property Acquired From:

Acct. No. 3738 S

NEW: 2105

P.073

21-4

Map

Block

99

Parcel

Date	Grantor (From)	Grantee (To)	D.B.	Pg.	Type	W.D. Cons
2-14-85	YACHT CLUB EST LTD	Fowler, W.R. Construction Company, Inc.	446	398	WD	12 ⁸⁰
7-26-85	Fowler, W.R. Construction Co, Inc.	Pulaski, Dara H.	471	564	WD	78 ⁵⁰
11-21-86	Pulaski, DARA H.	Fosgitt Sandra L.	586	228	WD	76 ⁰⁰
6-87	Toole, Sandra L. Fosgitt	Toole, Sandra L. + Marshall R.	644	338	W	—
11-3-89	Toole, Sandra L. + Marshall R. Toole	Sullivan, Jacqueline M. Sullivan, Patrick S.	833	199	WD	89 ⁵⁰

City	G.M.D.	L.D.	L.L.	Dimensions	Acreage				
					Return	Deed	Plat	Comp.	Used
		21	955				1.10		
Subdivision					Block	Lot	Plat Bk.	Page	
YACHT CLUB EST - TRACT TWO						65	24	158	
Brief Legal Description									



MAP .BLOCK .PAR SUB

OLD: 2104	100
NEW: 2105	P1074 Call No

Property
 Acquired From: 373
 Acct. No.

Sta. Crossed Co. -
 NEW: 2105

100
 P1074 Call No

21-4		100
Map	Block	Parcel


Date	Grantor (From)	Grantee (To)	D.B.	Pg.	Type	W.D. Cons
1984	VACHT CLUB EST LTD	William Jordan Jordan John, Henry Jordan	415	362	WD	12 ⁹⁰
5-29-85	William Jordan, John, Henry	Phillips, Homer D. Patti K.	463	280	WD	77 ⁷⁰
2-20-91	Phillips, Patti K.	Phillips, Homer Dean	960	1	Red	0

City	G.M.D.	L.D.	L.L.	Dimensions	Acreage				
		21	918 955		Return	Deed	Plat	Comp.	Used
							1.15		
Subdivision					Block	Lot	Plat Bk.	Page	
VACHT CLUB EST - TRACT TWO						66	24		158
Brief Legal Description									

Property Acquired From:	MAP BLOCK PAR SUB OLD: 2104	101	21-4		101
Acct. No.	NEW: 2105	PROZS	Call No	Map	Block Parcel

Date	Grantor (From)	Grantee (To)	D.B.	Pg.	Type	W.D. Cons
9-21-84	YACHT CLUB EST LTD	S & R Investments, Inc	420	48	WD	12 ⁵⁰
3-31-86	S & R Investments Inc	Peacock, Roy B	520	73	W/O	81.90
3/9/90	Peacock, Roy B.	Peacock, Debra Branch	861	352	W	—

City	G.M.D.	L.D.	L.L.	Dimensions	Acreage				
		21			Return	Deed	Plat	Comp.	Used
							1.02		
Subdivision					Block	Lot	Plat Bk.	Page	
YACHT CLUB EST TRACT TWO						67	24	158	
Brief Legal Description									



Property Acquired From:	MAP BLOCK PAR SUB OLD: 2104	102			
Acct. No.	NEW: 2105	ph076	Call No	21-4	102
				Map	Block Parcel

Date	Grantor (From)	Grantee (To)	D.B.	Pg.	Type	W.D. Cons
9-21-84	YACHT CLUB EST LTD	S & R Investments Inc	420	41	WD	12 ⁵⁰
4-1-85	S & R Investments, Inc	McBride, Mechelle C. & David B.	451	73	WD	78 ²⁰

City	G.M.D.	L.D.	L.L.	Dimensions	Acreage				
		21	918		Return	Deed	Plat	Comp.	Used
							1.32		
Subdivision					Block	Lot	Plat Bk.	Page	
YACHT CLUB EST - TRACT TWO						68	24	158	
Brief Legal Description									




MAP	BLOCK	PAR	SUB
OLD: 2104		103	
NEW: 2105		pl. 077	Call No

Property
Acquired From:
Acct. No.

21-4		103
Map	Block	Parcel

Date	Grantor (From)	Grantee (To)	D.B.	Pg.	Type	W.D. Cons
1984	YACHT CLUB EST LTD	William Jordan Jordan John; Henry Jordan	415	366	WD	12 ⁸⁰
6-27-85	William Jordan Jordan, John; Henry	Sherra J. Carder, Edward S, S. &	468	469	WD	73 ⁹⁰

City	G.M.D.	L.D.	L.L.	Dimensions	Acreage				
		21	418		Return	Deed	Plat	Comp.	Used
							1.18		
Subdivision					Block	Lot	Plat	Bk.	Page
YACHT CLUB EST. - TRACT TWO						69	24		158
Brief Legal Description									



Property
~~Acquired From:~~ 3412
 Acct. No.

MAP BLOCK PAR SUB
 OLD: 2104
 NEW: 2105
 104
 1078 Call No

21-4
 104
 Map Block Parcel

Date	Grantor (From)	Grantee (To)	D.B.	Pg.	Type	W.D. Cons
12-7-84	YACHT CLUB EST. LTD	Stroud, James W.	436	613	WD	12 ⁸⁰
4-17-85	Stroud, James W.	Truesdale, Kevin F. & Shelly A.	456	374	WD	76 ⁹⁰
2-86	Truesdale, Kevin F.	Truesdale, Shelly A.	also 516	Per 328	'87 Tax Return	QC

City	G.M.D.	L.D.	L.L.	Dimensions	Acreage				
					Return	Deed	Plat	Comp.	Used
		21	918				1.01		
Subdivision					Block	Lot	Plat Bk.	Page	
YACHT CLUB EST - TRACT TWO						70	24	158	
Brief Legal Description									



MAP	BLOCK	PAR	SUB
OLD: 2104		105	
NEW: 2105		10795	Call No

Property
~~Acquired From:~~ 341
 Acct. No.

Spinnaker Way

21-4		105
Map	Block	Parcel

Date	Grantor (From)	Grantee (To)	D.B.	Pg.	Type	W.D. Cons
1-24-85	YACHT CLUB EST. LTD	Fowler W. R. Construction	439	209	WD	12.80
7-3-85	Fowler, W. R. Construction Co. Inc.	Banks, Dorothy A. Lee & Edgar D.	468	293	WD	79.90

City	G.M.D.	L.D.	L.L.	Dimensions	Acreage			
					Return	Deed	Plat Comp.	Used
		21	918				1.02	
Subdivision					Block	Lot	Plat Bk.	Page
YACHT CLUB EST - TRACT TWO						71	24	158
Brief Legal Description								



Property Acquired From:	MAP BLOCK PAR SUB OLD: 2104
Acct. No.	NEW: 2105

106	
080 to	Call No

21-4		106
Map	Block	Parcel

Date	Grantor (From)	Grantee (To)	D.B.	Pg.	Type	W.D.Cons
3-14-85	YACHT CLUB EST. LTD	Fowler, W.R. Construction Company, Inc.	446	405	WD	12.80
12-31-85	Fowler, W.R. Construction	^{Myrna W.} Peacock Henry B. Jr.	503	7	WD	81.90
8-17-88	Fowler, Ralph	^{Myrna W.} Peacock, Henry B. Jr.	1503	95	QCD	-
			733	115	QCD	150

City	G.M.D.	L.D.	L.L.	Dimensions	Acreage			
		21	918		Return	Deed	Plat Comp.	Used
							1.13	
Subdivision					Block	Lot	Plat Bk.	Page
YACHT CLUB EST - TRACT TWO						72	24	158
Brief Legal Description								



	MAP BLOCK PAR SUB				
Property Acquired From:	OLD: 2104	107			
Acct. No.	NEW: 2105	Ph081	Call No	21-4	107
				Map	Block Parcel

Date	Grantor (From)	Grantee (To)	D.B.	Pg.	Type	W.D. Cons
2-14-86	YACHT CLUB EST. LTD	Brewer, James M.	510	678	W	(4 lots) 7800
9-5-86	Brewer, James M.	Cato, Jerry R.	561	569	WD	77 ⁹⁰

City	G.M.D.	L.D.	L.L.	Dimensions	Acreage				
		21	918		Return	Deed	Plat	Comp.	Used
							1.05		
Subdivision					Block	Lot	Plat Bk.	Page	
YACHT CLUB EST - TRACT TWO						73	24	158	
Brief Legal Description									




Property
Acquired From:
Acct. No.

MAP BLOCK PAR SUB
OLD: 2104
NEW: 2105
108
P1082 Call No

21-4
108
Map Block Parcel

Date	Grantor (From)	Grantee (To)	D.B.	Pg.	Type	W.D. Cons
7-31-90	Araron, George Jr.	McRae Interests, Inc.	886	579	QCD	0
2-22-91	McRae Interests, Inc.	Shawna Ann Mudd Peterson, Wesley Paul	962	222	WD	6850

City	G.M.D.	L.D.	L.L.	Dimensions	Acreage				
		21	918		Return	Deed	Plat	Comp.	Used
							1.39		
Subdivision					Block	Lot	Plat Bk.	Page	
Yacht Club Est. - Tract Two						74	24	158	
Brief Legal Description									



Property Acquired From:
Acct. No.

Photo	Call No
-------	---------

21-4		108
Map	Block	Parcel

Date	Grantor (From)	Grantee (To)	D.B.	Pg.	Type	W.D. Cons
8-84	YACHT CLUB EST. LTD	McRae, Alan	419	14	WD	12 ⁸⁰
11-9-84	McRae, Alan	Whitley-McRae Construction Company, Inc.	428	632	WD	12.80
2-4-86	Whitley-McRae Const.	Lightfoot, ChPis	472	268	WD	-0
2-4-86	Lightfoot, ChPis	Bachenberg & Lightfoot Properties, Inc.	510	317	W	15 ⁵⁰
11-1-86	Bachenberg & Lightfoot Properties, Inc.	Aaron, George, Jr. & Ruth Aaron	515	368	W	55 ⁰⁰
7-31-90	Aaron, Ruth	McRae Interests, Inc.	515	367	QC	-
			688	525	WD	77 ⁰⁰


City	G.M.D.	L.D.	L.L.	Dimensions	Acreage				
		21	918		Return	Deed	Plat	Comp.	Used
							1.39		
Subdivision					Block	Lot	Plat Bk.	Page	
YACHT CLUB EST - TRACT TWO						74	24	158	
Brief Legal Description									



	MAP BLOCK PAR SUB				
Property Acquired From:	OLD: 2104	109			
Acct. No. 3396 <i>Spicantex Way</i>	NEW: 2105	083	Call No	21-4	109
		083	Call No	Map	Block Parcel

Date	Grantor (From)	Grantee (To)	D.B.	Pg.	Type	W.D. Cons
5-14-85	YACHT CLUB EST. LTD	First Dixie Properties Inc.	458	236	WD	12 ⁸⁰
7-19-85	First Dixie Properties Inc.	Croft, James H. & Leslie S.	470	623	WD	77 ⁵⁰
4-5-91	Croft, James H. & Leslie S.	Wilkinson, Gregory Mark	478	332	WD	108 ⁹⁰

City	G.M.D.	L.D.	L.L.	Dimensions	Acreage				
			21	918	Return	Deed	Plat	Comp.	Used
							1.10		
Subdivision					Block	Lot	Plat Bk.	Page	
<i>YACHT CLUB EST - TRACT TWO</i>						75	24	158	
Brief Legal Description									



MAP BLOCK PAR SUB

OLD: 2104

110

Property

Acquired From: 339

NEW: 2105

084

Call No

Acct. No.

21-4

Map

Block

110

Parcel

Date	Grantor (From)	Grantee (To)	D.B.	Pg.	Type	W.D. Cons
4-85	YACHT CLUB EST. LTD.	First Dixie Propert.	452	168	WD	12.80
3-28-86	First Dixie Properties	Frances R. Moon, William B. & Linda L.	520	53	W	79.90
9-25-89	Moon, William B. & Frances R.	Wilson, Mark D. &	821	248	WD	9.00

City	G.M.D.	L.D.	L.L.	Dimensions	Acreage				
		21	918		Return	Deed	Plat	Comp.	Used
							1.23		
Subdivision					Block	Lot	Plat Bk.	Page	
YACHT CLUB EST - TRACT TAB						76			
Brief Legal Description									



Property Acquired From:	MAP BLOCK PAR SUB	111	
Acct. No.	OLD: 2104	085	Call No
	NEW: 2105		

21-4		111
Map	Block'	Parcel

Date	Grantor (From)	Grantee (To)	D.B.	Pg.	Type	W.D.Cons
2-19-85	YACHT CLUB EST LTD	W. R. Fowler Construction, Inc.	446	161	WD	-0-
2-19-85	Fowler, W. R. Construction, Inc.	Warner, Elizabeth A. John P. &	446	162	WD	75 ⁵⁰
2/25/92	WARNER, JOHN P. & ELIZABETH A.	MONSEES, DANA C. JOHN EDWIN &	1142	160	WD	85.00

City	G.M.D.	L.D.	L.L.	Dimensions	Acreage				
		21	918		Return	Deed	Plat	Comp.	Used
							1.40		
Subdivision					Block	Lot	Plat Bk.	Page	
YACHT CLUB EST - TRACT TWO						77	24	158	
Brief Legal Description									



MAP BLOCK PAR SUB

OLD: 2104	112
NEW: 2105	E086, Call No

Property Acquired From:	
Acct. No.	

21-4		112
Map	Block	Parcel

Date	Grantor (From)	Grantee (To)	D.B.	Pg.	Type	W.D. Cons
9-21-84	YACHT CLUB EST. LTD	Groover Joann & Robbie	419	459	WD	12 ⁸⁰
11-22-85	Groover, Joann & Robbie	AK/A John H. Jordan	501	152	WD	12 ⁸⁰
6-17-86	Jordan John H.	Virginia L. Bayniak, Norbert &	542	296	W	86 ⁰⁰
3-30-89	Virginia L. Rayniak, Norbert &	Kathy P. Matchett, Wade B.	783	190	WD	92 ⁵⁰

City	G.M.D.	L.D.	L.L.	Dimensions	Acreage				
		21	918		Return	Deed	Plat	Comp.	Used
							1.47		
Subdivision					Block	Lot	Plat Bk.	Page	
YACHT CLUB EST - TRACT TWO						78	24	158	
Brief Legal Description									



Property
Acquired From:
Acct. No.

MAP BLOCK PAR SUB
 OLD: 2104
 NEW: 2105
 113
 083 Call No

21-4
 113
 Map Block Parcel

Date	Grantor (From)	Grantee (To)	D.B.	Pg.	Type	W.D. Cons
11-13-85	YACHT CLUB EST. LTD	Jordan John H.	500	235	WD	12 ⁰⁰
4-9-86	Jordan, John H.	Shirley Bockel, David C. &	523	483	W	84 ³⁰

City	G.M.D.	L.D.	L.L.	Dimensions	Acreage				
		21	918		Return	Deed	Plat	Comp.	Used
							1.45		
Subdivision					Block	Lot	Plat Bk.	Page	
YACHT CLUB EST - TRACT TWO						79	24	158	
Brief Legal Description									








Property
Acquired From:
Acct. No.

MAP	BLOCK	PAR.	SUB
OLD: 2104		124	
NEW: 2105		090	Call No

21-4		124
Map	Block	Parcel

Date	Grantor (From)	Grantee (To)	D.B.	Pg.	Type	W.D. Cons
	Yacht Club Estates Ltd	Jordan Henry L. & Billy	484	169	WD	13.50
1-31-86	Jordan, Billy & Henry	Helen Harralson Kyte Kyte, Joe M. &	509	469	W	80 ⁰⁰
4-7-89	Kyte, Joe M. & N	Helen Harralson Kyte Karianne S. Coward, Richard B.	786	378	WO	87 ⁰⁰

City	G.M.D.	L.D.	L.L.	Dimensions	Acreage				
		21	955 956		Return	Deed	Plat	Comp.	Used
							1.11		
Subdivision					Block	Lot	Plat	Bk.	Page
Yacht Club Estates, Tract III						88		25	199
Brief Legal Description									



Property Acquired From:	MAP BLOCK PAR SUB OLD: 2104
Acct. No.	NEW: 2105

125	
0910	Call No

21-4		125
Map	Block	Parcel

Date	Grantor (From)	Grantee (To)	D.B.	Pg.	Type	W.D. Cons
9-10-85	Yacht Club Estates Ltd	Robert B. Pittillo Thomas Jerry W. &	482	560	WD	27 ⁰⁰ 21/2
6-23-86	Robert B. Pittillo Thomas Jerry W. &	Phillip Karl Kuhn Shumpert, Patsy Carol &	546	564	W	79 ⁹⁰
8-31-88	Kuhn Phillip Carl	A/K/A Patsy Carol Shumpert Shumpert, Patsy Carol	746	141	DCD	-
8-31-88	A/K/A Patsy Shumpert, Patsy Carol	Whorton, Belinda Guice.	746	142	WD	95 ⁰⁰

City	G.M.D.	L.D.	L.L.	Dimensions	Acreage				
		21	956		Return	Deed	Plat	Comp.	Used
							1.07		
Subdivision					Block	Lot	Plat Bk.	Page	
Yacht Club Estates, Tract III						89	25	199	
Brief Legal Description							29	22	



MAP BLOCK PAR SUB
 OLD: 2104 126
 NEW: 2105 092

Property Acquired From:
 Acct. No.

21-4		126
Map	Block	Parcel

Date	Grantor (From)	Grantee (To)	D.B.	Pg.	Type	W.D. Cons
11-85	Yacht Club Estates Ltd	Fowler, W. R. Const.	495	600	W	13 ⁵⁰
10-2-90	Fowler, W. R. Const.	Citizens Bank	909	54	DLT	70 ⁸⁰
2-28-91	Citizens Bank	Wimpey, Jeanne d/b/a C.S.W. Properties Coile, Olin; Sellars, W.M. Sr.			WD	75 ⁰⁰
5-8-92	Wimpey, Jeanne d/b/a C.S.W. Properties Coile, Olin; Sellars, W.M. Sr.	Sandra C. Diamond - Byrne Byrne, Edmund L. &	959	1349	WD	76 ⁰⁰

City	G.M.D.	L.D.	L.L.	Dimensions	Acreage				
		21	956		Return	Deed	Plat	Comp.	Used
							1.03		
Subdivision					Block	Lot	Plat Bk.	Page	
Yacht Club Estates, Tract III						90	29	22	
Brief Legal Description									



MAP BLOCK PAR SUB
 OLD: 2104 127
 Acquired From: Acct. NO. 3430 NEW: 2105 093

21-4		127
Map	Block	Parcel

Acworth

Date	Grantor (From)	Grantee (To)	D.B.	Pg.	Type	W.D. Cons
2-14-86	Yacht Club Estates Ltd	Brewer, James M.	510	678	W	4105 48.00
12-15-86	Brewer, James M. Suzanne S.	Copeland, Lewis R. &	625 591	94 85	W/D	85.70
10-29-92	Copeland, Lewis R. & Suzanne S.	Amburgey, William T.	1238	156	W/D	89.90

City	G.M.D.	L.D.	L.L.	Dimensions	Acreage				
		21	956		Return	Deed	Plat	Comp.	Used
Subdivision					Block	Lot	Plat	Bk.	Page
Yacht Club Estates, Tract III						91	25		199
Brief Legal Description									



Property
Acquired From:
Acct. No.


MAP BLOCK PAR SUB

OLD: 2104	128
NEW: 2105	0945 Call No

21-4		128
Map	Block	Parcel

Date	Grantor (From)	Grantee (To)	D.B.	Pg.	Type	W.D. Cons
11-85	Yacht Club Estates Ltd	Fowler W. R. Const.	495	603	W	13 ⁵⁰
6-16-86	Fowler, W. R. Const.	Pamela K. Ackerman, Tommy D. F.	546	642	W	86 ⁴⁰


City	G.M.D.	L.D.	L.L.	Dimensions	Acreage				
		21	956		Return	Deed	Plat	Comp.	Used
							1.03		
Subdivision					Block	Lot	Plat	BK.	Page
Yacht Club Estates, Tract III						92	29	22	
Brief Legal Description									



Property	MAP	BLOCK	PAR	SUB				
Acquired From:	OLD: 2104		129			21-4		
Acct. No.	NEW: 2105		PH095	Call No		Map	Block	Parcel
								129

Date	Grantor (From)	Grantee (To)	D.B.	Pg.	Type	W.D. Cons
1-22-86	Yacht Club Estates Ltd	Fowler W. R. Const. ^{Inc.}	507	176	W	1380
6-16-86	Fowler, W. R. Const, Inc.	Loretta K _g Nelson, Michael J. &	542	316	W	8520


City	G.M.D.	L.D.	L.L.	Dimensions	Acreage				
		21	956		Return	Deed	Plat	Comp.	Used
							1.40		
Subdivision					Block	Lot	Plat Bk.	Page	
Yacht Club Estates, Tract III						93			
Brief Legal Description									



	MAP	BLOCK	PAR	SUB	
Property Acquired From:	OLD: 2104		130		21-4
Acct. NO. 3424	NEW: 2105 <i>split number 1184</i>	1096	Call No		130
					Map Block Parcel

Date	Grantor (From)	Grantee (To)	D.B.	Pg.	Type	W.D. Cons
4-29-86	Yacht Club Estates Ltd	Brewer, James M.	536	167	W	(2 Lots) 2400
7-30-86	Brewer, James M.	Simpson, Robert F.	553	353	WD	8190
6-15-89	Simpson, Robert F.	Adrienne R. Pon Pon, Harry Carl	800	311	WD	8100

City	G.M.D.	L.D.	L.L.	Dimensions	Acreage			
		21	955 956		Return	Deed	Plat Comp.	Used
							1.53	
Subdivision					Block	Lot	Plat Bk.	Page
Yacht Club Estates, Tract III						94	29	22
Brief Legal Description								




Property Acquired From:	MAP BLOCK PAR. SUB OLD: 2104 131		
Acct. No. 3422	NEW: 2105 SPINASSO WAY	0970	Call No

21-4		131
Map	Block	Parcel

Date	Grantor (From)	Grantee (To)	D.B.	Pg.	Type	W.D.Cons
1-22-86	Yacht Club Estates Ltd	Fowler W. R. Const. Co.	507 507	647 169	45	—
2-24-87	Fowler, W. R. Const.	Paula Hollenbeck Gilliam, Lanny A. &	653	285	W	82-50
5-23-91	Paula Hollenbeck Gilliam, Lanny A. &	Paula Hollenbeck Gilliam, Lanny A. &	1009	120	WD	—5

City	G.M.D.	L.D.	L.L.	Dimensions	Acreage				
		21	955 956		Return	Deed	Plat	Comp.	Used
							1.16		
Subdivision					Block	Lot	Plat Bk.	Page	
Yacht Club Estates, Tract III						95			
Brief Legal Description									



MAP BLOCK PAR SUB

OLD: 2104

132

NEW: 2105

098
Photo

Call No.

21-4

132

Map

Block

Parcel


Property
Acquired From:
Acct. No.

Date	Grantor (From)	Grantee (To)	D.B.	Pg.	Type	W.D.Cons
	Yacht Club Estates Ltd					

City	G.M.D.	L.D.	L.L.	Dimensions	Acreage				
		21	917 956		Return	Deed	Plat	Comp.	Used
							.24		

Subdivision	Block	Lot	Plat	Bk.	Page
Yacht Club Estates, Tract III					

Brief Legal Description



MAP BLOCK PAR SUB

OLD: 2104

133

Property
Acquired From:
Acct. No.

NEW: 2105

099

Call No

21-4

133

Map

Block

Parcel

Date	Grantor (From)	Grantee (To)	D.B.	Pg.	Type	W.D. Cons
9-23-85	Yacht Club Estates Ltd	Jordan, John H.	487	379	WD	13 ⁵⁰
12-13-85	Jordan, John H.	Nancy M. Wates-Liistro, Paul S. &	502	445	WD	81 ²⁰

City	G.M.D.	L.D.	L.L.	Dimensions	Acreage			
		21	917 956		Return	Deed	Plat Comp.	Used
							1.40	
Subdivision					Block	Lot	Plat Bk.	Page
Yacht Club Estates, Tract III						96	29	22
Brief Legal Description								



MAP BLOCK PAR SUB


Property Acquired From:	OLD: 2104
Acct. No.	NEW: 2105

134	
100	Call No

21-4		134
Map	Block	Parcel

Date	Grantor (From)	Grantee (To)	D.B.	Pg.	Type	W.D.Cons
11-1-85	Yacht Club Estates Ltd	Wilson, Robert T.	499	196	WD	13 ⁵⁰
5-29-86	Wilson, Robert T.	Jordan, John	538	402	W	12 ⁵⁰
2-13-87	Jordan, John	Brenda D. Spearman, Marvin D.	603	356	W	89 ²⁰

City	G.M.D.	L.D.	L.L.	Dimensions	Acreage				
		21	956		Return	Deed	Plat	Comp.	Used
							1.73		
Subdivision					Block	Lot	Plat Bk.	Page	
Yacht Club Estates, Tract III						97	29	22	
Brief Legal Description									



Property
Acquired From:
Acct. No.

MAP BLOCK PAR SUB
OLD: 2104 135
NEW: 2105 101, C-11

21-4		135
Map	Block	Parcel

Date	Grantor (From)	Grantee (To)	D.B.	Pg.	Type	W.D. Cons
4-29-86	Yacht Club Estates Ltd	Brewer, James M.	536 536	173 167	conts W	2 LOTS 24.00
8-13-86	Brewer, James M.	^{Norman E.} Oakley, Thomas D. &	557	487	W/D	87.90
6-16-87	Oakley, Thomas D. & Estal	Merrill Lunch Bldg.	629	589	W	88.90
6-24-87	Merrill Lunch Bldg.	^{Ann M.} Brooks, Mark A. &	639	591	W	20.90
7/31/01	^{ANN M.} BROOKS, MARK A.	^{KIMBERLY} MADISON, CHARLES JR.	4730	428	W/D	147.00

City	G.M.D.	L.D.	L.L.	Dimensions	Acreage			
		21	956		Return	Deed	Plat Comp.	Used
Subdivision					Block	Lot	Plat Bk.	Page
Yacht Club Estates, Tract III						98		
Brief Legal Description								



Property Acquired From:
Acct. No.

Photo	Call No
-------	---------

21N05		102
Map	Block	Parcel

Date	Grantor (From)	Grantee (To)	D.B.	Pg.	Type	W. D. Cons
12/16/04	PATTON, DAVID J.	PATTON, JUDY ANNE ^{DAVID J.}	7550	332	QC	-0-

City	G.M.D.	L.D.	L.L.	Dimensions	Acreage 1.22 AC				
		21	956		Return	Deed	Plat	Comp.	Used

Subdivision	Block	Lot	Plat Bk.	Page
YACHT CLUB ESTATES, TRACT III		99 P 104	29	22

Brief Legal Description



MAP BLOCK PAR SUB

OLD: 2104

136

NEW: 2105

102

21-4

136

Map

Block

Parcel

Property
Acquired From:
Acct. No.

Date	Grantor (From)	Grantee (To)	D.B.	Pg.	Type	W.D. Cons
4/86	Yacht Club Estates Ltd	Fowler, Ralph	555 526	310 339	QCD W	100 13 ²⁰
7-30-86	Fowler, Ralph	Jennifer A. Ogorzaly, Frank D.	555	311	WD	86 ⁷⁰
6/91	BREWER HUGH A. JR.	" " "	1024	63	De	FOR PT OF -0-
6/25/91	Jennifer A. Ogorzaly, Frank D.	Donna T. Meyer, Jaime L.	1024	64	WD	103 ⁵⁵ 2
6/2/95	Meyer	Patton	2100	0150	WD	8.50 ^{Per}
10/11/01	PATTON, JUDY A.	PATTON, DAVID J.	4877	146	Q/C	0
City		G.M.D.	L.D.	L.L.	Dimensions	Acreage
			21	956		Return Deed Plat Comp. Used
						1:03
Subdivision			Block	Lot	Plat Bk.	Page
Yacht Club Estates, Tract III				99	29	22
Brief Legal Description			PT 104			

LOT 104 119 AC.



Property
Acquired From:
Acct. No. 3431 50
Acworth

MAP BLOCK PAR SUB
OLD: 2104 137
NEW: 2105
103 Call No

21-4		137
Map	Block	Parcel

Date	Grantor (From)	Grantee (To)	D.B.	Pg.	Type	W.D.Cons
9-17-85	Yacht Club Estates Ltd	Fowler, W.R. Construction Company, Inc.	482	492	WD	13 ⁵⁰
3-31-86	Fowler, W. R. Const.	Peacock, Ray B.	520	48	W	83 ²⁰
3/9/90	Peacock, Ray B.	Peacock, Debra Branch	861	354	W	—
12/6/92	Peacock, Debra Branch	Schlabach, Paul A.	1366	257	WD	73 ⁹⁰

City	G.M.D.	L.D.	L.L.	Dimensions	Acreage			
					Return	Deed	Plat Comp.	Used
		21	956				1.01	
Subdivision					Block	Lot	Plat Bk.	Page
Yacht Club Estates, Tract III						100	29	22
Brief Legal Description								




MAP	BLOCK	PAR	SUB
OLD: 2104	138		
NEW: 2105	5104	Call No	

Property
Acquired From:
Acct. No.

21-4		138
Map	Block	Parcel

Date	Grantor (From)	Grantee (To)	D.B.	Pg.	Type	W.D.Cons
9-17-85	Yacht Club Estates Ltd	Fowler, W.R. Construction Company, Inc.	482	523	WD	13 ⁵⁰
2-7-86	Fowler, W.R. Const.	Peacock, David C.	509	567	W	85 ²⁰

City	G.M.D.	L.D.	L.L.	Dimensions	Acreage				
					Return	Deed	Plat	Comp.	Used
		21	956				1.01		
Subdivision					Block	Lot	Plat Bk.	Page	
Yacht Club Estates, Tract III						101	29	22	
Brief Legal Description									




Property
Acquired From:
Acct. No.

MAP BLOCK PAR. SUB
 OLD: 2104 139
 NEW: 2105 1105 Call No

21-4 139
 Map Block Parcel

Date	Grantor (From)	Grantee (To)	D.B.	Pg.	Type	W.D. Cons
2-14-86	Yacht Club Estates Ltd	Silvers, Jerome	510	674	W	(3105) 36.00
12-12-86	Silvers, Jerome	L & J Builders Inc.	590	669	WD	-0-
12-12-86	L & J Builders, Inc	Elizabeth Q. Dean, James C.	590	670	WD	82.50

City	G.M.D.	L.D.	L.L.	Dimensions	Acreage				
		21	956		Return	Deed	Plat	Comp.	Used
							1.11		
Subdivision					Block	Lot	Plat Bk.	Page	
Yacht Club Estates, Tract III						102	29	22	
Brief Legal Description									




Property
Acquired From:
Acct. No.

MAP BLOCK PAR SUB
OLD: 2104 140
NEW: 2105 106 Call

21-4		140
Map	Block	Parcel

Date	Grantor (From)	Grantee (To)	D.B.	Pg.	Type	W.D.Cons
11-15-86	Yacht Club Estates Ltd	Brewer James M.	581	186	WD	24 ⁰⁰ 24⁰⁰
12-3-87	Brewer, James M. Cynthia J.	Napolitan, Joseph J. Jr.	599	231	W	78 ⁹⁰
12-30-88	Napolitan, Joseph J. Jr. Cynthia J.	Kreamer, Anne M.	766	672	WD	85 ⁹⁰
7-2-91	Kreamer, Anne M.	First National Bank	1099	262	Dep	97 ⁶⁰
12-3-91	First National Bank	Urban Development Secretary of Housing &	1101	171	WD	-0
2-14-92	Secretary of Housing & Urban Development	Deborah S. Aselton, Michael T. &	1146	119	SWD	-0-

City	G.M.D.	L.D.	L.L.	Dimensions	Acreage				
		21	956		Return	Deed	Plat	Comp.	Used
Subdivision					Block	Lot	Plat Bk.	Page	
Yacht Club Estates, Tract III						103	29	22	
Brief Legal Description									



MAP BLOCK PAR SUB

OLD: 2104

141

NEW: 2105

107

Call No

21-4

141

Map

Block

Parcel

Property
Acquired From:
Acct. No.

Date	Grantor (From)	Grantee (To)	D.B.	Pg.	Type	W.D. Cons
9/86	Yacht Club Estates Ltd	Brewer, Hugh A. Jr.	536 572	168 99	40 10	5.72 18.00

445 392 CW

City	G.M.D.	L.D.	L.L.	Dimensions	Acreage				
		21	956		Return	Deed	Plat	Comp.	Used
							1.32		
Subdivision					Block	Lot	Plat Bk.	Page	
Yacht Club Estates, Tract III						Pt of 104	25	199	
Brief Legal Description									



MAP	BLOCK	PAR	SUB
OLD: 2104	142		
NEW: 2105	108 to	Call No	

Property Acquired From:
Acct. No.


21-4		142
Map	Block	Parcel

Date	Grantor (From)	Grantee (To)	D.B.	Pg.	Type	W.D. Cons
11-15-86	Yacht Club Estates Ltd	Brewer, James M.	581	186	WD	24 ⁰⁰ 21 ⁰⁰
3-18-87	Brewer, James M.	Patricia S. Duffy, Walter J. &	1012	271	W	84 ²⁰

City	G.M.D.	L.D.	L.L.	Dimensions	Acreage				
		21	956		Return	Deed	Plat	Comp.	Used
							1.33		

Subdivision	Block	Lot	Plat	Bk.	Page
Yacht Club Estates, Tract III		105	29		22

Brief Legal Description




Property Acquired From:	MAP BLOCK PAR SUB
Acct. No.	OLD: 2104
	NEW: 2105

143	
109	Call No

21-4		143
Map	Block	Parcel

Date	Grantor (From)	Grantee (To)	D.B.	Pg.	Type	W.D. Cons
6-9-86	Yacht Club Estates Ltd	Dezell, Helen E.	539	12	W	14 ⁹⁰
5/88	Dezell, Helen E.	Gray, Richard B. & Joanna J.	714	416	WD	16 ⁰⁰
8/89	JOANNA J. & GRAY, RICHARD B.	NANCY C. ROUSE, ERNEST W.	811	637	W	25 ⁰⁰

City	G.M.D.	L.D.	L.L.	Dimensions	Acreage				
		21	956 957		Return	Deed	Plat	Comp.	Used
							1.70		
Subdivision					Block	Lot	Plat	Bk.	Page
Yacht Club Estates, Tract III						106	29		22
Brief Legal Description									



Property
Acquired From:
Acct. No.

MAP BLOCK PAR SUB
OLD: 2104 144
NEW: 2105 1105

21-4		144
Map	Block	Parcel

Date	Grantor (From)	Grantee (To)	D.B.	Pg.	Type	W.D.Cons
8-4-86	Yacht Club Estates Ltd	Brewer, James M.	553	77	WD	26 ⁰⁰ 270 ⁰⁰
3/87	BREWER, JAMES M.	TIMOTHY G. HEEB, SUSAN M.	616	367	W	82 ⁹⁰
12-29-88	Heeb, Susan M.	Heeb, Timothy G.	764	371	WD	5
12-29-88	Heeb, Timothy G.	Castro, Cornelius S, Jr.	764	372	WD	84 ⁰⁰

City	G.M.D.	L.D.	L.L.	Dimensions	Acreage			
		21	957 956		Return	Deed	Plat Comp.	Used
Subdivision					Block	Lot	Plat Bk.	Page
Yacht Club Estates, Tract III						107	29	22
Brief Legal Description 1987 <i>deeds says TRACT IV. "But I think in error"</i>								
1988 " " " " " " " " " " " "								



Property	MAP	BLOCK	PAR	SUB	21-4		145
Acquired From:	OLD: 2104		145				
Acct. No.	NEW: 2105		Call No		Map	Block	Parcel

Date	Grantor (From)	Grantee (To)	D.B.	Pg.	Type	W.D.Cons
9-4-86	Yacht Club Estates Ltd	Brewer, James M.	563	92	WD	13.00
12-12-86	Brewer, James M. Susan A.	Pogue, Richard H. & Suzanne M.	590	602	WD	78.00
12/29/92	Pogue, Richard H. & Susan A.	Bauch, James H. &	1374	323	WD	87.00


City	G.M.D.	L.D.	L.L.	Dimensions	Acreage				
		21	989 956		Return	Deed	Plat	Comp.	Used
							1.16		
Subdivision					Block	Lot	Plat Bk.	Page	
Yacht Club Estates, Tract III						108	29	22	
Brief Legal Description									



Property Acquired From:	MAP BLOCK PAR SUB	OLD: 2104	146		21-4		146
Acct. No.		NEW: 2105	112	Call No	Map	Block	Parcel

Date	Grantor (From)	Grantee (To)	D.B.	Pg.	Type	W.D. Cons
10-14-86	Yacht Club Estates Ltd	Brewer James M.	580	45	WD	12 ⁰⁰
03-08-87	Brewer, James M.	Audrey K. Benefield, Bryon E.	640	613	W	79 ⁰⁰

City	G.M.D.	L.D.	L.L.	Dimensions	Acreage				
		21	956		Return	Deed	Plat	Comp.	Used
							1.12		
Subdivision					Block	Lot	Plat Bk.	Page	
Yacht Club Estates, Tract III						109	29	22	
Brief Legal Description									



Property
Acquired From:
Acct. No. 3756

MAP BLOCK PAR SUB
OLD: 2104
NEW: 2105
147
Call No

21-4		147
Map	Block	Parcel


Date	Grantor (From)	Grantee (To)	D.B.	Pg.	Type	W.D. Cons
7-1-86	Yacht Club Estates Ltd	Brewer, James M.	544	5	W	(2105) 2408
4-12-87	Brewer, James M.	McCoy, Lawrence C.	630	55	W	8480
2-6-92	McCoy, Lawrence C.	Dickson, Susan Joan	1128	209	WD	2100

City	G.M.D.	L.D.	L.L.	Dimensions	Acreage				
					Return	Deed	Plat	Comp.	Used
		21	956				1.00		
			989						

Subdivision	Block	Lot	Plat Bk.	Page
Yacht Club Estates, Tract III		110	25	199

Brief Legal Description






Property Acquired From:	MAP . BLOCK . PAR . SUB	OLD: 2104	149
Acct. No. <u>3752</u>	NEW: <u>2105</u>	<u>Cont</u>	1150 Call No

21-4		149
Map	Block	Parcel

Date	Grantor (From)	Grantee (To)	D.B.	Pg.	Type	W.D. Cons
8-4-86	Yacht Club Estates Ltd	Brewer, James M.	553	77	WD	26 ⁵⁰
11-20-86	Brewer, James M.	Mills, Dewey, & Marjane	582	484	WD	21 ⁶⁰ 81 ⁵⁰

City	G.M.D.	L.D.	L.L.	Dimensions	Acreage			
					Return	Deed	Plat	Comp. Used
		21	989				1.02	
Subdivision					Block	Lot	Plat	Bk. Page
Yacht Club Estates, Tract III						112	29	22
Brief Legal Description								




MAP	BLOCK	PAR	SUB
OLD: 2104	150		
NEW: 2105	File	Call No	

Property Acquired From:
Acct. No.

21-4		150
Map	Block	Parcel

Date	Grantor (From)	Grantee (To)	D.B.	Pg.	Type	W.D.Cons
9-23-85	Yacht Club Estates Ltd	Jordan, John H.	487	380	WD	13 ⁵⁰
12-2-85	Jordan, John H.	Nancy H. Bivice, Howard M. &	498	659	WD	81 ³⁰

City	G.M.D.	L.D.	L.L.	Dimensions	Acreage				
		21	989		Return	Deed	Plat	Comp.	Used
							1.05		
Subdivision					Block	Lot	Plat Bk.	Page	
Yacht Club Estates, Tract III						113	29	22	
Brief Legal Description									



Property
Acquired From:
Acct. No. 3439

MAP BLOCK PAR SUB
OLD: 2104 151
NEW: 2105 1175

21-4		151
Map	Block	Parcel

Date	Grantor (From)	Grantee (To)	D.B.	Pg.	Type	W.D. Cons
2-14-86	Yacht Club Estates Ltd	Silvers Jerome	510	674	W	220 26.00
9-19-86	Silvers, Jerome	L & J Builders Inc.	578	688	WD	72.00
9-19-86	L & J Builders Inc	Hullander Randy S. & Maera G.	579	689	WD	81.00
3-2-89	Hullander, Randy S. & Maera G.	Guthrie, Ronald M. & Penelope	777	590	WD	84.90
11-6-92	Guthrie, Ronald M. & Penelope	BURKETT, Ronda & Wendle	1332	272	WD	99.00

City	G.M.D.	L.D.	L.L.	Dimensions	Acreage				
					Return	Deed	Plat	Comp.	Used
		21	989				1.13		
Subdivision					Block	Lot	Plat Bk.	Page	
Yacht Club Estates, Tract III						114	29	72	
Brief Legal Description									




Property
Acquired From:
Acct. No.

MAP BLOCK PAR SUB
 OLD: 2104 152
 NEW: 2105 152
 Call No

21-4 152
 Map Block Parcel

Date	Grantor (From)	Grantee (To)	D.B.	Pg.	Type	W.D. Cons
9-27-85	Yacht Club Estates Ltd	Stroud, James W.	485	256	WD	13 ²⁰
3-19-86	Stroud, James W.	Parker, Rembert A, Jr.	518	233	W	80 ²⁰

City	G.M.D.	L.D.	L.L.	Dimensions	Acreage				
		21	956 989		Return	Deed	Plat	Comp.	Used
Subdivision					Block	Lot	Plat	Bk.	Page
Yacht Club Estates, Tract III						115	25		199
Brief Legal Description									



Property Acquired From:	MAP BLOCK PAR SUB OLD: 2104 153
Acct. No. 3443	Photo 119 Call No


81-4		153
Map	Block	Parcel

Date	Grantor (From)	Grantee (To)	D.B.	Pg.	Type	W.D. Cons
10/21/92	Annmette M. Kershner Kershner, Mark J.	Annmette Marie Kershner, Mark J.	1324	178	DC	83.00

City	G.M.D.	L.D.	L.L.	Dimensions	Acreage				
		21	9559	89	Return	Deed	Plat	Comp.	Used
			9569	90					

Subdivision	Block	Lot	Plat Bk.	Page
Yacht Club Estates, Tract III		116		

Brief Legal Description




Property Acquired From:
 Aect. No. 3443 Spinnaker Way
 ACWOODPH

Photo Call No

21-4 153
 Map Block Parcel

Date	Grantor (From)	Grantee (To)	D.B.	Pg.	Type	W. D. Cons
2-14-86	Yacht Club Estates Ltd	Silvers, Jerome	510	674	W	3405 2600
9-26-86	Silvers, Jerome	L & J Builders Inc.	569	192	WD	100
9-26-86	L & J Builders Inc.	Arnold, Maurice E. ^{Marlehy}	569	193	WD	1490
12-6-88	Arnold, Maurice E. & ^{mapleny}	Center Federal Savings Bank	758	174	Dup	—
12-88	Center Federal Savings Bank	Administrator of Veterans Affairs	758	176	W	—
10/89	ADMINISTRATOR OF VETERANS AFFAIRS	ANNETTE M. KERSHNER MARK J.	827	51		-0-

City	G.M.D.	L.D.	L.L.	Dimensions	Acreage				
					Return	Deed	Plat	Comp.	Used
		21		955989 956990			1.01		
Subdivision					Block	Lot	Plat Bk.	Page	
Yacht Club Estates, Tract III						116			
Brief Legal Description									




MAP	BLOCK	PAR	SUB
OLD: 2104		154	
NEW: 2105		1200	Call No

Property Acquired From:
Acct. No.

21-4		154
Map	Block	Parcel

Date	Grantor (From)	Grantee (To)	D.B.	Pg.	Type	W.D.Cons
9-3-85	Yacht Club Estates Ltd	Stroud, James W.	479	438	W	1320
9-29-86	Stroud, James W.	Kathleen S. Spurlock, Billy D. &	570	121	WD	79 ⁹⁰
12-87	Spurlock, Kathleen S.	Spurlock, Billy D.	682	473	WD	0

City	G.M.D.	L.D.	L.L.	Dimensions	Acreage			
					Return	Deed	Plat	Comp. Used
		21	990			1.03		
Subdivision					Block	Lot	Plat	Bk. Page
Yacht Club Estates, Tract III						117	25	199
Brief Legal Description								



MAP BLOCK PAR SUB


OLD: 2104	118
NEW: 2105	Ph121 Call No

Property
Acquired From:
Acct. No.

21-4	118	118
Map	Block	Parcel

Date	Grantor (From)	Grantee (To)	D.B.	Pg.	Type	W-D. Cons
12-20-85	Yacht Club Estates, Ltd	Mr. Jordan & Jordan & Ws. Jordan, Billy & Henry	506	2	W	(31010) 40 50
4-16-86	Jordan, Henry & B. H.	Jodie J. Bowling, Rick W. &	527	226	W	82 40
2-28-92	Jodie J. Bowling, Rick W. &	Peters, Jay C.	1157	118	WD	92 ⁰⁰

City	G.M.D.	L.D.	L.L.	Dimensions	Acreage				
		21	955		Return	Deed	Plat	Comp.	Used
							1.15		
Subdivision					Block	Lot	Plat Bk.	Page	
Yacht Club Estates, Tract IV						82	29	22	
Brief Legal Description									



Property
Acquired From:
Acct. No. 3726 B

MAP	BLOCK	PAR	SUB
OLD: 2104	119		
NEW: 2105	PH: 22	Call No	

21-4		119
Map	Block	Parcel

Date	Grantor (From)	Grantee (To)	D.B.	Pg.	Type	W.D. Cons
5-28-86	Yacht Club Estates Ltd	L + J Builders Inc	537	156	W	2207 ⁵⁰ 26
10-30-86	L + J Builders Inc	Jean E. Gentry Gentry, LARRY K. &	581	517	WD	84 ⁹⁰
3-3-92	Jean E. Gentry, LARRY K. &	Carrie Eybergen, Daniel J.	1158	327	WD	89 ⁵⁰


City	G.M.D.	L.D.	L.L.	Dimensions	Acreage			
		21	955		Return	Deed	Plat Comp.	Used
							1.34	
Subdivision					Block	Lot	Plat Bk.	Page
Yacht Club Estates, Tract IV						83	25	199
Brief Legal Description								



Property	MAP	BLOCK	PAR	SUB			
Acquired From:	OLD: 2104		120			21-4	
Acct. No.	NEW: 2105		123	Call No		Map	Block
							Parcel

Date	Grantor (From)	Grantee (To)	D.B.	Pg.	Type	W.D. Cons
5-28-86	Yacht Club Estates Ltd.	L & J Builders, Inc.	537	156	W	(22075) 26 ⁰⁰
12-2-86	L & J Builders, Inc.	Billie C. Mitchell, Gregory C.	585	173	WD	81 ⁵⁰

City	G.M.D.	L.D.	L.L.	Dimensions	Acreage				
		21	955		Return	Deed	Plat	Comp.	Used
							1.45		
Subdivision					Block	Lot	Plat	Bk.	Page
Yacht Club Estates, Tract IV						84	25		199
Brief Legal Description									



Property Acquired From:	MAP BLOCK PAR SUB OLD: 2104	121	21-4		121
Acct. No.	NEW: 2105	pl-24	Map	Block	Parcel
		Call No			

Date	Grantor (From)	Grantee (To)	D.B.	Pg.	Type	W.D. Cons
8-86	Yacht Club Estates Ltd	Fowler Ralph	556 521	445 53	WD W	1290 1320
7-30-86	Fowler, Ralph	Tarvin, John Randall	556	446	WD	8340

City	G.M.D.	L.D.	L.L.	Dimensions	Acreage				
		21	955 956		Return	Deed	Plat	Comp.	Used
Subdivision					Block	Lot	Plat	Bk.	Page
Yacht Club Estates, Tract IV						85	25		199
Brief Legal Description							29		22




Property
Acquired From:
Acct. No.

MAP	BLOCK	PAR	SUB
OLD: 2104	122		
NEW: 2105	125	Call No	

21-4		122
Map	Block	Parcel

Date	Grantor (From)	Grantee (To)	D.B.	Pg.	Type	W.D. Cons
12-20-85	Yacht Club Estates Ltd	lba Jordan & Jordan Bldg. Jordan, Billy & Henry	544 506	520 2	CD W	(310) 40 ⁵⁰
10-13-86	lba Jordan & Jordan Bldg. Jordan, Billy & Henry	Dean, T. E. & June F.	539	47	W	80 ⁰⁰

City	G.M.D.	L.D.	L.L.	Dimensions	Acreage			
		21	955 956		Return	Deed	Plat Comp.	Used
							1.35	
Subdivision					Block	Lot	Plat Bk.	Page
Yacht Club Estates, Tract IV						86	29	22
Brief Legal Description								




Property	MAP	BLOCK	PAR	SUB			
Acquired From:	OLD: 2104		123			21-4	
Acct. No.	NEW: 2105		1263	Call No		Map	Block
							Parcel

Date	Grantor (From)	Grantee (To)	D.B.	Pg.	Type	W.D. Cons
12-20-85	Yacht Club Estates LTD	Jordan, Billy & Henry	506	2	W	40 ⁵⁰ (31015)
7-7-86	Jordan, Billy & Henry	Kellum, Dean & Donna	546	510	W	83 ²⁰
8-23-91	Kellum, Dean & Donna	King, Kenneth II	1056	281	WD	88 ⁰⁰

City	G.M.D.	L.D.	L.L.	Dimensions	Acreage				
		21	955		Return	Deed	Plat	Comp.	Used
			956				1.02		
Subdivision					Block	Lot	Plat	Bk.	Page
Yacht Club Estates, Tract IV						87	29		22
Brief Legal Description									





Property Acquired From:
Acct. No.

Photo	Call No
-------	---------


21-5		128
Map	Block	Parcel

Date	Grantor (From)	Grantee (To)	D.B.	Pg.	Type	W.D. Cons
		HINDS, LARRY				
4/24/95	FREEMAN, JAMES E	" "	2103	81	W/D	For 14.64 AC 7.30

City	G.M.D.	L.D.	L.L.	Dimensions	Acreage					
		21	917	884 X 14.64 AC	44.04 AC 1297	Return	Deed	Plat	Comp.	Used
Subdivision					Block	Lot	Plat	Bk.	Page	
Brief Legal Description * PARCEL 187 COMBINED PER OWNER & TAX ASSESSORS										
REQUEST. 2/9/04										

Name On Return:	MAP BLOCK PAR SUB OLD: 2104	002	D	FD-212		
Name On Deed:	NEW: 2105	P280	Cali No.	21-4	Block	20 Parcel
Property Address:	YACHT CLUB RD.		Property Acquired From:			
Acquired By:	Deed Will	Approximate Date Acquired:	Recorded Yes No	D.B. Pg.	Size (Dim. or Ac.)	
Bounded By:	N.	S.	E.	W.		

Date	Grantor (From)	Grantee (To)	D.B.	Pg.	Type	W.D.Cons.
	72 ACLETHORPE UNIVERSITY INC.	SPENCER, JOHN C. ASSO. LTD	130	73	W/O	—
4-4-75	SPENCER, JOHN C.	CHEVROEE-ALLATOONA INVEST.	178	354	WD	77 1/2
4-4-75	Chevo: Allat Inust. Assoc.	HINDS, LARRY	187	672	W	72 50
City		G.M.D.	L.D.	L.L.	Dimensions	*13.97 AC Acreage 8.55 AC.
			21	917		Return Deed Plat Comp. Used
						713 9.22
Subdivision			884	Block	Lot	Plat Book Page
Brief Legal Description: * PARCELS 21-4-1K, 2Y, 2Z COMBINED PER OWNER & B.D.I.E REQUEST						
10/27/93						



Property	MAP	BLOCK	PAR	SUB			
Acquired From: <i>JE</i>	OLD: 2104		002	Y		<i>21-4</i>	
Acct. No.	NEW: 2105		Ph-129	Call No		Map	Block
							Parcel <i>28</i>

Date	Grantor (From)	Grantee (To)	D.B.	Pg.	Type	W.D.Cons
<i>10/84</i>	<i>YACHT CLUB, ESTATES LTD</i>	<i>HINDS, CARRY</i>	<i>427</i>	<i>335</i>	<i>U</i>	<i>4²⁰</i>

DELETE & COMBIN
 WITH 214-2D PER
 OWNER & BOE
 REQUEST
 10/27/93

City	G.M.D.	L.D.	L.L.	Dimensions	Acreage				
			<i>21</i>	<i>917</i>	Return	Deed	Plat	Comp.	Used
						<i>1.23</i>			
Subdivision					Block	Lot	Plat Bk.	Page	
							<i>24</i>	<i>158</i>	
Brief Legal Description									





Name On Return:	MAP BLOCK PAR SUB OLD: 2104	002	T
Name On Deed:	NEW: 2105	130	Call N-

21-4		27
Map	Block	Parcel

Property Address:	Property Acquired From: 2 J				
Acquired By:	Deed Will	Approximate Date Acquired:	Recorded Yes No	D.B. Pg.	Size: (Dim. or Ac.)
Bounded By:	N.	S.	E.	W.	

Date	Grantor (From)	Grantee (To)	D.B.	Pg.	Type	W.D. Cons.
12/86	MILLER, ROBERT N.	CORNISH, JOSEPH J.	297 III	231	W	5 ⁶⁰
3/83	CORNISH, JOSEPH J. III	WHIPREY, ROBERT R.	313	274	W	5 ¹⁰
1/26/96	WHIPREY, MARY K.	" " "	2472	297	DC	0-

City	G.M.D.	L.D.	L.L.	Dimensions	Acreage				
					Return	Deed	Plat	Comp.	Used
		21	883	200 X 504.92				2.4	2.4
Subdivision					Block	Lot	Plat Book	Page	

Brief Legal Description:

10/10/10

10/10/10


10/10/10

10/10/10

Name On Return:	MAP	BLOCK	PAR	SUB	21-4	2J	
	OLD: 2104		002	J			
Name On Deed:	NEW: 2105		1310	Call No.	Map	Block	Parcel

Property Address:			Property Acquired From:			
Acquired By:	Deed Will	Approximate Date Acquired:	Recorded Yes No	D.B. Pg.	Size: (Dim. or Ac.)	
Bounded By:	N.	S.	E.	W.		

Date	Grantor (From)	Grantee (To)	D.B.	Pg.	Type	W.D. Cons.			
10-5-77	Kraft Land Services	Miller, Robert N. & Joseph J. Cornish, III	296 227	611 411	W	5930			
?/81	Cornish, Joseph J. III	MILLER, ROBERT N.	311	251	W	352			
2/20/97	MILLER, ROBERT N.	BRANHAM, VOLANDE V.	3635	251	W/D	21.00			
	City	G.M.D.	L.D.	L.L.	Dimensions	Acres			
			21	883	2, 3rd	6.89 AC.			
					Return	Deed	Plat	Comp.	Used
							24.70 AC.		
Subdivision				Block	Lot	Plat Book	Page		
						13	156		
Brief Legal Description:									



Name On Return:	MAP OLD: 2104	BLOCK	PAR 002	SUB P	21-4	2P
Name On Deed:	NEW: 2105	132	132	132		


Map	Block	Parcel
-----	-------	--------

Property Address:	Property Acquired From: 2J				
Acquired By:	Deed Will: <input type="checkbox"/> <input type="checkbox"/>	Approximate Date Acquired:	Recorded Yes <input type="checkbox"/> No <input type="checkbox"/>	D.B. Pg.:	Size: (Dim. or Ac.)
Bounded By:	N.	S.	E.	W.	

Date	Grantor (From)	Grantee (To)	D.B.	Pg.	Type	W.D.Cons.
11/80	MILLER, ROBERT N. & CORNISH, JOSEPH J. III	PHILLIP C. & RENE E. MAULTHROP	295	604	W	12 ¹⁰
2/90	RENEE MAULTHROP, PHILIP C.	JEANETTE M. & MARK A. MAULTHROP	857	174		38 ²⁰

City	G.M.D.	L.D.	L.L.	Dimensions	Acreage				
					Return	Deed	Plat	Comp.	Used
		21	883			3.22			3.22
Subdivision					Block	Lot	Plat Book	Page	
							18	5	


Brief Legal Description:





Name On Return:	MAP: OLD: 2104	BLOCK: 001	PAR: 21-4	SUB: 1
Name On Deed:	NEW: 2105	Photo: 133	Call No.	
Property Address:	Property Acquired From:			
Acquired By:	Deed Will	Approximate Date Acquired:	Recorded Yes No	D.B. Pg. Size: (Dim. or Ac.)
Bounded By:	N.	S.	E.	W.

Date	Grantor (From)	Grantee (To)	D.B.	Pg.	Type	W.D. Cons.	
3/79	KRAFT LAND SERVICES ESTATE	CARBO, HAZEL J.	259	717	W		
9/1/92	CARBO, HAZEL J.	KELLY ANN & SPEARS, JAMES DOUGLAS	1848	174	Relec W	10.50	
4/7/95	SPEARS, JAMES DOUGLAS	KAREN A. & JOSEPH N. FADYN	2062	127	W/D	16.00	
	City	G.M.D.	L.D.	L.L.	Dimensions	Acreage	
			21	883		Return Deed Plat Comp Used	
						2.3	2.3
	Subdivision	Block	Lot	Plat Book	Page		
				15	82		
Brief Legal Description:							



Name On Return: ~~DAVID KRAFT~~

Name On Deed: ~~ROY 1551 BUMP LN~~

Property Address: ~~CARTERSVILLE GA~~

Property Acquired From:

Acquired By: Deed Will Approximate Date Acquired: Recorded Yes No D.B. Pg. Size: (Dim. or Ac.)

Bounded By: N. S. E. W.

Photo Call No.

FD-1
21-4
Map Block Parcel

Date	Grantor (From)	Grantee (To)	D.B.	Pg.	Type	W.D.Cons.
5/52	INTERSTATE LAND	GA. KRAFT	24	132	—	—

7/15/73	GA Kraft	Prop. Managem't Services	152	1568	W	835 ⁰⁰
---------	----------	--------------------------	-----	------	---	-------------------

76	PROP. MANAGEMENT SERV.	KRAFT LAND SERV.	202	209	amended to donor	
----	------------------------	------------------	-----	-----	------------------	--

City	G.M.D.	L.D.	L.L.	Dimensions	Acreage
		21	11	77.15 AC ± 2.65 AC ±	102.6 137.0
					Return Deed Plat Comp Used
					170 172 175 172

Subdivision	Block	Lot	Plat Book	Page

Brief Legal Description: 177 AC ± 773 774 811 812 815 816, 883, 884 21st DIST.

773 - SAC

SAC

811 - 32

812 - 10

845 20

846 40

883 40

884 20

172

Name On Return:	MAP	BLOCK	PAR	SUB
	OLD: 2104		002	S
Name On Deed:	NEW: 2105		1340	Call No.

21-4 25

21-4		25
Map	Block	Parcel

Property Address:	Property Acquired From: 2J
-------------------	----------------------------

Acquired By:	Deed Will	Approximate Date Acquired:	Recorded Yes No	D.B. Pg	Size: (Dim. or Ac.)
--------------	-----------	----------------------------	-----------------	---------	---------------------

Bounded By:	N.	S.	E.	W.
-------------	----	----	----	----

OWNER

Date	Grantor (From)	Grantee (To)	D.B.	Pg.	Type	W.D. Cons.
11/80	MILLER, ROBERT N. JR.	SHERBURN, WINIFRED	296	614	W	6 40
11/84	"trustee" MERRELL L. SHERBURN, WINIFRED R.	THE SHERBURN TRUST UAD	428	594	QC	-0-
12/17/96	THE SHERBURN TRUSTS	ADKISON, DONALD W. VICKIE L.	2598	2100	TRUST'S DUB	16. 40

WITH TAX A.	PG.M.D.	W.D.	L.L.S.	Dimensions	Acreage				
					Return	Deed	Plat	Comp.	Used
					1.996				2

Subdivision	Block	Lot	Plat Book	Page

Brief Legal Description:



Name On Return:	MAP BLOCK PAR SUB OLD: 2104	002 R	21-4		2R
Name On Deed:	NEW: 2105	135 to Call No.	Map	Block	Parcel
Property Address:	Property Acquired From: 2J				
Acquired By:	Deed Will: ___	Approximate Date Acquired:	Recorded Yes ___ No ___	D.B. ___ Pg. ___	Size: (Dim. or Ac.)
Bounded By:	N.	S.	E.	W.	

Date	Grantor (From)	Grantee (To)	D.B.	Pg.	Type	W.D. Cons.
11/80	MILLER, ROBERT N. & CORNISH, JOSEPH J. III	KOHLER, HELEN	296	613	W	4 ⁴⁰
12/18/96	N/K/A HELEN E. MILLER	VICKIE L. ADKISON, DONALD W.	2598	269	W/D	11. ¹⁰
11/28/01	VICKIE L. ADKISON, DONALD W.	VIVIAN L. ADKISON, DONALD W.	4922	363	Q/C	0

City	G.M.D.	L.D.	L.L.	Dimensions	Acreage ^{3.34 AC}				
		21	883		Return	Deed	Plat	Comp.	Used
						1374			1374
Subdivision					Block	Lot	Plat Book	Page	


Brief Legal Description: ~~X~~ PARCEL 134 COMBINED PER OWNER & TAX ASSESSORS OFFICE
 REQUEST. 2/3/98



11
12
13
14
15
16
17
18
19
20
21
22
23
24
25
26
27
28
29
30
31
32
33
34
35
36
37
38
39
40
41
42
43
44
45
46
47
48
49
50
51
52
53
54
55
56
57
58
59
60
61
62
63
64
65
66
67
68
69
70
71
72
73
74
75
76
77
78
79
80
81
82
83
84
85
86
87
88
89
90
91
92
93
94
95
96
97
98
99
100

Name On Return:	MAP OLD: 2104	BLOCK	PAR 002	SUB U	21-4	20
Name On Deed:	NEW: 2105	136 to	Cell No	Map		
Property Address:			Property Acquired From: 25			
Acquired By:	Deed Will	Approximate Date Acquired:	Recorded Yes No	D.B. Pg.	Size: (Dim. or Ac.)	
Bounded By:	N.	S.	E.	W.		

Date	Grantor (From)	Grantee (To)	D.B.	Pg.	Type	W.D. Cons.
12/80	MILLER, ROBERT N.	CORNISH, JOSEPH J.	297 III	232	W	11 ²⁰
2/89	CORNISH, JOSEPH T III	MILLER, ROBERT N.	775	561	W	205.60
2/89	MILLER, ROBERT N.	WAGNER A CRAIG	775	572	W	88.20
City		G.M.D.	L.D.	L.L.	Dimensions	Acreage 3.81 AC ±
			21	883		Return Deed Plat Comp Used
						47 52
Subdivision			Block	Lot	Plat Book	Page
Brief Legal Description:						





Property Acquired From:	Acct. No.	MAP 2104	BLOCK 2105	PAR 002	SUB V	21-4	Block	2V	Parcel
-------------------------	-----------	-------------	---------------	------------	----------	------	-------	----	--------

Date	Grantor (From)	Grantee (To)	D.B.	Pg.	Type	W.D. Cons
3/89	KAYS, VIRGINIA F	WHITE, J. EARL JR.	779	286	W	18.30
3/89	WHITE, J. EARL JR.	HELEN L. WHITE, J. EARL JR. &	779	293	W	-0-
5/27/97	WHITE, HELEN L.	BURLESON, MICHAEL S.	2724	106	W/D	-0-
5/27/97	WHITE, J. EARL	BURLESON, MICHAEL S.	2724	65	W/D	26.00
9/4/97	Burleson, Michael S.	Sandra A. Burleson, Michael S. &	2826	183	QC	-0-

City	G.M.D.	L.D.	L.L.	Dimensions	Acreage				
					Return	Deed	Plat	Comp.	Used
		21	883	*1.85 AC ±				199	2 ±
Subdivision					Block	Lot	Plat Bk.	Page	

Brief Legal Description: *1.85 AC ± USED FOR R/W PER 2000 DEED 4538-134 FOUND
 CORRECTED 6/15/06

Name On Return:				21-4		2V	
Name On Deed:		Photo		Call No.		Map Block Parcel	
Property Address:				Property Acquired From: 2J			
Acquired By:	Deed Will	Approximate Date Acquired:	Recorded Yes No	D.B. Pg.	Size: (Dim. or Ac.)		
Bounded By:	N.	S.	E.	W.			

Date	Grantor (From)		Grantee (To)		D.B.	Pg.	Type	W.D. Cons.	
4/81	MILLER, ROBERT N. & CORNISH, JOSEPH J. III		CHUMLEY, J. C.		302	825	W	10 ⁰⁰	
5/81	CHUMLEY, J. C.		CAMPBELL, TUT & MASON, DEBORAH		304	832	W	9 ⁰⁰	
7/82	MASON, DEBORAH CAMPBELL, TUT		CAMPBELL, MARXINE B.		327	288	W	4 ⁰⁰	
City		G.M.D.	L.D.	L.L.	Dimensions		Acreage		
			21	883	Return	Deed	Plat	Comp.	Used
								1.99	2 ±
Subdivision					Block	Lot	Plat Book	Page	
Brief Legal Description:									


10-10-1944
10-10-1944
10-10-1944
10-10-1944
10-10-1944

Name On Return:	MAP BLOCK PAR SUB OLD: 2104	002 N	21-4	2N
Name On Deed:	NEW: 2105	138 to Call No.		
Property Address:	Property Acquired From: 2J			
Acquired By:	Deed <input type="checkbox"/> Will <input type="checkbox"/>	Approximate Date Acquired:	Recorded Yes <input type="checkbox"/> No <input type="checkbox"/>	D.B. <input type="checkbox"/> Pg. <input type="checkbox"/>
Size: (Dim. or Ac.)				
Bounded By:	N.	S.	E.	W.

Date	Grantor (From)	Grantee (To)	D.B.	Pg.	Type	W.D.Cons.
11/80	MILLER, ROBERT N. & CORNISH, JOSEPH J. III	MOWLTHROP, MAE C.	295	663	W	17 ^{3d}
11/31/95	MOWLTHROP, MAE C.	MOWLTHROP, MARK A. JEANNETTE M.	2018	009	Deed of GIFT	—

City	G.M.D.	L.D.	L.L.	Dimensions	Acreage				
		21	883		Return	Deed	Plat	Comp.	Used
						4.59			4.59
Subdivision					Block	Lot	Plat Book	Page	
							18	5	

Brief Legal Description:



Property Acquired From:
Acct. No.

Photo	Call No
-------	---------

21-5		139
Map	Block	Parcel

Date	Grantor (From)	Grantee (To)	D.B.	Pg.	Type	W.D. Cons
9/29/97	Sanchez, Joseph A.	Alice R. Lambdin, Kenneth E	2851	85	WD	58 ⁰⁰

City	G.M.D.	L.D.	L.L.	Dimensions	Acreage <u>2.21 AC</u>				
		21	883		Return	Deed	Plat	Comp.	Used

Subdivision	Block	Lot	Plat Bk.	Page
			22	197

Brief Legal Description	<u>ADJUSTED ACREAGE PER 1997 DEEDS 2851-85. 11/26/97</u>
-------------------------	--



MAP BLOCK PAR SUB

Name On Return:

OLD: 2104

002	X
-----	---

21-4		2X
Map	Block	Parcel

Name On Deed:

NEW: 2105

13910	Call No.
-------	----------

Property Address:

Property Acquired From: *2J*

Acquired By: Deed Will

Approximate Date Acquired:

Recorded Yes No

D.B. Pg.

Size: (Dim. or Ac.)

Bounded By:

N.

S.

E.

W.

Date	Grantor (From)	Grantee (To)	D.B.	Pg.	Type	W.D. Cons.
9/81	CORNISH, JOSEPH J. III	MILLER, ROBERT N.	365 311	283 250	Correction W	3 ¹⁰
3/82	MILLER, ROBERT N.	HARDY, JOHN R.	365 318	284 172	Correction W	11 ¹⁰
7/87	HARDY, JOHN R.	SANCHEZ, JOSEPH A.	2445 657	116 569	REKEC W	8 ⁰⁰

10 1/2

City	G.M.D.	L.D.	L.L.	Dimensions	Acreage				
		21	883		Return	Deed	Plat	Comp	Used
								2.11	27

Subdivision	Block	Lot	Plat Book	Page
			22	197

Brief Legal Description:



Name On Return:	MAP BLOCK PAR SUB	21-4	2W
	OLD: 2104		
Name On Deed:	NEW: 2105	140 to	Call No.

Property Address:	Property Acquired From: 2U				
Acquired By:	Deed Will	Approximate Date Acquired:	Recorded Yes No	D.B. Pg.	Size: (Dim. or Ac.)
Bounded By:	N.				W.

Date	Grantor (From)	Grantee (To)	D.B.	Pg.	Type	W.D. Cons.
4/81	CORNISH, JOSEPH J. III	SIEBRECHT, GOETZ	303	348	W	4 ⁰⁰
12/7/00	SIEBRECHT, GOETZ	WAGNER, DONNA L	4384	415	WD	17 ⁰⁰

Date 12/13/04 WITH FAX	G.M.D.	S.D.	Dimensions	Acreage				
	21	283		Return	Deed	Plat	Comp.	Used
					1.16			1.16
	Subdivision	Block	Lot	Plat Book	Page			
				18	73			

Brief Legal Description:



Property Acquired From:
Acct. No.

Photo	Call No
-------	---------

21-5		141
Map	Block	Parcel

Date	Grantor (From)	Grantee (To)	D.B.	Pg.	Type	W.D.Cons
4/25/96	WAGNER, A. CRAIG	WAGNER, DONNA L.	2383	126	QC	-0-
<p><i>DELETE & COMBINE WITH 136 PER OWNER REQUEST. 11/20/97</i></p>						

City	G.M.D.	L.D.	L.L.	Dimensions	Acreage				
		21	846 883		Return	Deed	Plat	Comp.	Used

Subdivision	Block	Lot	Plat Bk.	Page
			13	57

Brief Legal Description



Name On Return:	MAP BLOCK PAR SUB OLD: 2104	002	K	21-4		2K
Name On Deed:	NEW: 2105	141	Call No.	Map	Block	Parcel

Property Address:	Property Acquired From:
-------------------	-------------------------

Acquired By:	Deed Will	Approximate Date Acquired:	Recorded Yes No	D.B. Pg.	Size: (Dim. or Ac.)
--------------	-----------	----------------------------	-----------------	----------	---------------------

Bounded By:	N.	S.	E.	W.
-------------	----	----	----	----

Date	Grantor (From)	Grantee (To)	D.B.	Pg.	Type	W.D. Cons.
6-2-77	KRAFT Land SERVICES	CORNISH, JOSEPH J. III	219	207	W	39.80
2/89	CORNISH, JOSEPH J. III	MILLER, ROBERT N.	790 775	35 561	W	205.68
2/89	MILLER, ROBERT N.	WAGNER, A. CRAIG	775	572	W	3 TRS 88.90

City	G.M.D.	L.D.	L.L.	Dimensions	141	Acreage	439		
		21	845 846 883		Return	Deed	Plat	Comp.	Used

Subdivision	Block	Lot	Plat Book	Page
			13	57

Brief Legal Description:



Property Acquired From:
Acct. No.

Photo	Call No
-------	---------

21-5		142
Map	Block	Parcel

Date	Grantor (From)	Grantee (To)	D.B.	Pg.	Type	W.D.Cons
4/25/96	WAGNER, A. CRAIG	WAGNER, DONNA L.	2383	126	QC	-0
<i>DELETE & COMBINE WITH 136 PER OWNERS REQUEST</i>						

City	G.M.D.	I.D.	L.L.	Dimensions	Acreage				
	11	21	883		Return	Deed	Plat	Comp.	Used
			884				7.6		7.6
Subdivision				845,846	Block	Lot	Plat Bk.	Page	

Brief Legal Description




Name On Return:	MAP BLOCK PAR SUB OLD: 2104 001 G	21-4		16
Name On Deed:	NEW: 2105	Map	Block	Parcel
Property Address:	Property Acquired From:			

Acquired By:	Deed Will	Approximate Date Acquired:	Recorded Yes No	D.B. Pg.	Size: (Dim. or Ac.)
Bounded By:	N.	S.	E.	W.	

Date	Grantor (From)	Grantee (To)	D.B.	Pg.	Type	W.D. Cons.
76	Miller, Robert	CORNISH, JOSEPH, III	205 207	511 511	W CW	910
2/89	CORNISH, JOSEPH J. III	MILLER, ROBERT N.	217 775	515 561	CWD W	305 ⁶⁰
2/89	MILLER, ROBERT N.	WAGNER, A. CRAIG	775	572	W	3 TR'S 88 ⁹⁰

City	G.M.D.	L.D.	L.L.	Dimensions	Acreage				
		21	883 884 885		Return	Deed	Plat	Comp.	Used
							7.4		7.6
		Subdivision	886		Block	Lot	Plat Book		Page

Brief Legal Description:



Name On Return:	MAP OLD: 2104	BLOCK	PAR 001	SUB F	21-4		1F
Name On Deed:	NEW: 2105		Photo 1-43	Call No	Map	Block	Parcel
Property Address:	Property Acquired From:						
Acquired By:	Deed <input type="checkbox"/> Will <input type="checkbox"/>	Approximate Date Acquired:	Recorded Yes <input type="checkbox"/> No <input type="checkbox"/>	D.B. <input type="checkbox"/> Pg. <input type="checkbox"/>	Size: (Dim. or Ac.)		
Bounded By:	N.	S.	E.	W.			

Date	Grantor (From)	Grantee (To)	D.B.	Pg.	Type	W.D. Cons.
'76	Miller + Cornish	Moulthrop, Mae C.	205 207	512 505	W CW	10 50
			217	513	CWO	
12/13/94	MOULTHROP, MAE C.	MOULTHROP, ^{RENEE F.} PHILLIPS	1087	118	Deed of Gift	-0-
	City	G.M.D.	L.D.	L.L.	Dimensions	Acreage
			21	884 885		Return Deed Plat Comp Used
						3.5 3.5
	Subdivision	Block	Lot	Plat Book	Page	
				13	39	
Brief Legal Description:						



Property
Acquired From:
Acct. No.

MAP BLOCK PAR SUB
 OLD: 2104
 NEW: 2105
 001 M
 P144 Call No

21-4
 1M
 Map Block Parcel

Date	Grantor (From)	Grantee (To)	D.B.	Pg.	Type	W.D. Cons
9/90	STEVENS, JOHN H.	COX, ALAN B. & LINDA F.	902	277	W	65.00
9/91	LINDA F. COX, ALAN B.	CLENDENIN, ROBYN & SMALLWOOD, RONALD	1066	309	W	12.20
6/16/94	CLENDENIN, ROBYN & SMALLWOOD, RONALD	CLENDENIN, ROBYN S. & SMALLWOOD, RONALD E.	2120	81	W/D	-0-
2/12/99	CLENDENIN, ROBYN S. & SMALLWOOD, RONALD E.	Bradley, Shaun G.	3554	121	W/D	390.00

REC 7595

City	G.M.D.	L.D.	L.L.	Dimensions	Acreage 5.44 AC			
		21	884		Return	Deed	Plat Comp.	Used

Subdivision	Block	Lot	Plat Bk.	Page
			13	37 38

Brief Legal Description

Name On Return:

Photo	Call No.

21-4		1M
Map	Block	Parcel

Name On Deed:

Property Address:

Property Acquired From:

Acquired By:	Deed <input type="checkbox"/> Will <input type="checkbox"/>	Approximate Date Acquired:	Recorded Yes <input type="checkbox"/> No <input type="checkbox"/>	D.B. <input type="checkbox"/> Pg. <input type="checkbox"/>	Size: (Dim. or Ac.)
--------------	---	----------------------------	---	--	---------------------

Bounded By:	N.	S.	E.	W.
-------------	----	----	----	----


Date	Grantor (From)	Grantee (To)	D.B.	Pg.	Type	W.D.Cons.
'76	Miller + Cornish	Boyd, A. Richard + Lorraine S.	205 207	510 507	w cw	6 ⁰⁰
78	" "	" " "	217 231	519 839	cw c/w/d	-
1/78	A. RICHARD & LORRAINE S. BOYD	STEVENS, JOHN H.	231 231	840 871	w	6 ⁷⁰

City	G.M.D.	L.D.	L.L.	Dimensions	Return	Deed	Plat	Comp.	Used
		21	884				200		200

Acreage 5.44 AC

Subdivision	Block	Lot	Plat Book	Page
			13	37

Brief Legal Description: 13 38



Property Acquired From:
Acet. No. 15-29


Photo	Call No
-------	---------


21-5		144A
Map	Block	Parcel

Date	Grantor (From)	Grantee (To)	D.B.	Pg.	Type	W.D. Cons
4/3/95	UNITED STATES OF AMERICA	FREEMAN, JAMES E.	2103	76	QC	51. ⁰⁰
10/24/07	FREEMAN, JAMES E.	CANDACE W. BENTLEY, GEORGE E. JR.	9914	406	WD	40. ⁰⁰

City	G.M.D.	L.D.	L.L.	Dimensions	Acreage 6.35 AC.±				
					Return	Deed	Plat	Comp.	Used
		21		884 1 AC.±		702±			702±
Subdivision					Block	Lot	Plat Bk.	Page	

Brief Legal Description






Name On Return:	MAP BLOCK OLD: 2104	PAR SUB 001 K	21-H		1K
Name On Deed:	NEW: 2105	Photo Call No. 1-45	Map	Block	Parcel
Property Address:	Property Acquired From:				

Acquired By:	Deed Will	Approximate Date Acquired:	Recorded Yes No	D.B. Pg.	Size: (Dim. or Ac.)
Bounded By:	N.	S.	E.	W.	

Date	Grantor (From)	Grantee (To)	D.B.	Pg.	Type	W.D. Cons.
76	Miller & Conbine	Harrietts Larry	205			
			207	502	ew	-
			217	517	ewo	-

CITY	G.M.D.	L.B.	L.L.	Dimensions	Acreage 3.52 ±				
			884		Return	Deed	Plat	Comp	Used
							5.02		5.02
Subdivision					Block	Lot	Plat Book	Page	
							13	38	

Brief Legal Description:



Property Acquired From:
Acct. No.


Photo	Call No
-------	---------

21N05		146
Map	Block	Parcel

Date	Grantor (From)	Grantee (To)	D.B.	Pg.	Type	W.D. Cons
12/5/00	MASSA, GERALD V.	BRISKI, TAMMY L.	4387	377	WD	102. ⁰⁰
9/27/01	BRISKI, TAMMY L.	FRIEDEL, ROBERT C.	4819	43	WD	125. ⁰⁰


City	G.M.D.	L.D.	L.L.	Dimensions	Acreage * 1.4 Act				
		21	884		Return	Deed	Plat	Comp.	Used
							1.5		1.5
Subdivision					Block	Lot	Plat Bk.	Page	

Brief Legal Description * 0.10 Act USED FOR R/W PER 2003 R/W DEED 6602/189 3/25/04
 AMOUNT USED ESTIMATED DEED DIDNT SPECIFY.



Property Acquired From: <i>IK</i>	MAP	BLOCK	PAR	SUB			
Acct. No.	OLD: 2104	001	Y			<i>21-4</i>	<i>14</i>
	NEW: 2105	46	Call No			Map	Block
							Parcel

Date	Grantor (From)	Grantee (To)	D.B.	Pg.	Type	W.D.	Cons
<i>7/83</i>	<i>HINDS, HARRIETT H. & LARRY</i>	<i>PARKER, DENNIS L.</i>	<i>366</i>	<i>16</i>	<i>W</i>	<i>6⁰⁰</i>	
<i>10/83</i>	<i>PARKER, DENNIS L.</i>	<i>ARIVETT, MARK A. & ANDREA K.</i>	<i>368</i>	<i>479</i>	<i>W</i>	<i>7⁰⁰</i>	
<i>8-85</i>	<i>Arivett, Andrea K. ^{1/2 int}</i>	<i>Scott, Faythe M. ^{1/2 int}</i>	<i>480</i>	<i>76</i>	<i>W.D.</i>	<i>-0-</i>	
<i>7/87</i>	<i>ARIVETT, ANDREA K. & SCOTT, FAYTHE M.</i>	<i>LOGAN, JAMES DONALD</i>	<i>646</i>	<i>636</i>	<i>W</i>	<i>45⁰⁰</i>	
<i>5/88</i>	<i>LOGAN, JAMES DONALD</i>	<i>TABOR, HELEN S.</i>	<i>709</i>	<i>120</i>	<i>W</i>	<i>53⁰⁰</i>	
<i>3/13/95</i>	<i>TABOR, HELEN S.</i>	<i>MASSA, GERALD V.</i>	<i>2048</i>	<i>148</i>	<i>W/D</i>	<i>63.50</i>	
City		G.M.D.	L.D.	L.L.	Dimensions	Acreage	
			<i>21</i>	<i>884</i>		Return	Deed
						Plat	Comp.
							<i>1.5</i>
						Used	<i>1.5±</i>
Subdivision					Block	Lot	Plat Bk. Page
Brief Legal Description							




Property Acquired From:
Acct. No.

Photo	Call No
-------	---------

21ND5		147
Map	Block	Parcel

Date	Grantor (From)	Grantee (To)	D.B.	Pg.	Type	W.D. Cons
7/27/04	PADGETT, ROBYN	PADGETT, GREG J.	7303	3/03	QC	-0-
7/27/04	PADGETT, GREG J.	PADGETT, ROBYN	7303	376	QC	-0-
11/3/06	PADGETT, ROBYN	PADGETT, GREG	9665	85	QC	-0-
6/27/07	PADGETT, GREG	PADGETT, GREG & ROBYN	9720	170 171	QC's	-0-

City	G.M.D.	L.D.	L.L.	Dimensions	Acreage 5.110 AC				
		21	883 884		Return	Deed	Plat	Comp.	Used
Subdivision					Block	Lot	Plat Bk.	Page	
							13	37	
Brief Legal Description									




Property Acquired From:	MAP OLD: 2104	BLOCK	PAR 001	SUB J	214	13	
Acct. No.	NEW: 2105		Photo 147	Call No			Map

Date	Grantor (From)	Grantee (To)	D.B.	Pg.	Type	W.D. Cons
5/88	STOWERS, LILLIAN S	TABOR, HELEN S	709	387	W	-0-
5/88	TABOR, HELEN S.	STOWERS, LILLIAN S. & TABOR, HELEN S.	709	396	W	-0-
		Tabor, Helen S.	1991	tax	return	
8/16/02	TABOR, HELEN S.	RJK HOMES, L.L.C.	5482	216	W/D	100.00
8/16/02	RJK HOMES, L.L.C. P & G	CONSTRUCTION, INC	5482	225	QC	-0-
11/15/03	CONSTRUCTION, INC. P & G	ADGETT, ROBYN	69102	81	QC	-0-

City	G.M.D.	L.D.	L.L.	Dimensions	Acreage				
		21	883 884		Return	Deed	Plat	Comp.	Used
Subdivision					Block	Lot	Plat Bk.	Page	
							13	37	

Brief Legal Description



Name On Return:
 Name On Deed:

Photo Call No.


21-H 1J
 Map Block Parcel


Property Address: Property Acquired From:

Acquired By: Deed Will Approximate Date Acquired: Recorded Yes No D.B. Pg. Size: (Dim. or Ac.)

Bounded By: N. S. E. W.

Date	Grantor (From)			Grantee (To)			D.B.	Pg.	Type	W.D. Cons.	
'76	Cornish, Joseph III			Miller, Robert N.			205 207	508 510	W W	160	
8/80	MILLER, ROBERT N.			JOHN E. GROSS, CAROLYN P.			217 290	518 928	W W	19 30	
2/84	GROSS, JOHN E. CAROLYN P.			STOWERS, LILLIAN S.			714 384	452 497	W W	80 00	
City		G.M.D.	L.D.	L.L.	Dimensions		Acreage				
			21	883 884			Return	Deed	Plat	Comp.	Used
									5.16		5.16
Subdivision							Block	Lot	Plat Book	Page	
									13	37	
Brief Legal Description:											






Name On Return:	MAP BLOCK OLD: 2104	PAR SUB 001 H	21-4		14
Name On Deed:	NEW: 2105	Photo 1-48	Map	Block	Parcel
Property Address:	Property Acquired From:				
Acquired By:	Deed Will	Approximate Date Acquired:	Recorded Yes No	D.B. Pg.	Size: (Dim. or Ac.)
Bounded By:	N.	S.	E.	W.	

Date	Grantor (From)	Grantee (To)	D.B.	Pg.	Type	W.D. Cons.
'76	Miller + Cornish	Bricker, E. I.	205 207	507 508	W LW	12 ¹⁰
3/27/02	ESTATE BRICKER, E. I.	BRICKER, GERTRUDE AMES	217 5208	500 184	EXR'S DEED	-0-
7/23/07	BRICKER, GERTRUDE AMES	P&G CONSTRUCTION, INC.	5411	42	EXR'S DEED	100 ⁰⁰

City	G.M.D.	L.D.	L.L.	Dimensions	Acreage				
					Return	Deed	Plat	Comp.	Used
		21	883 884				4.01		4.01
Subdivision					Block	Lot	Plat Book	Page	

Brief Legal Description:



Property Acquired From:
Acpt. No.

Photo	Call No
-------	---------

21N05	149
Map	Block
	Parcel

Date	Grantor (From)	Grantee (To)	D.B.	Pg.	Type	W.D. Cons
11/15/04	ESTATE SMITH, MILFORD JACKSON	ROSE SAMPLES, M. J. E	7530	72	EX'S DEED	2 TRACTS 410.00
11/15/04	" " "	ROSIE SAMPLES, M. J. E	7720	446	CORR EX'S DEED	-0-

City	G.M.D.	L.D.	L.L.	Dimensions	Acreage				
					Return	Deed	Plat	Comp.	Used
		21	1060						
			1061	20.67 AC ±					
				20.24 AC					
				20.22 AC					

Brief Legal Description	*ADJUSTED ACREAGE PER 2004 CORRECTIVE DEED
7720-446, 3/9/05	

250

250

250

Name On Return: SMITH, ACWORTH

MAP BLOCK PAR. SUB
OLD: 2105 005
NEW: 2105 149

FD-1

21-5	1	5
Map	Block	Parcel

Name On Deed:

Property Address: ST HWY 92

Acquired By: Deed Will Approximate Date Acquired

Bounded By: N.

Date	Grantor (From)
5-1-59	HILL, CHESTER H. &
8-21-51	HANEY, F.B.
8/80	HILL CHESTER
	City G.M.C.
	81)
	Subdiv

* Aug 1986 7.36 AC. was traded from this parcel for 7.36 AC. from parcel 8. No value change made per this transaction.

Brief Legal Description: 2 AC LL 10100 & 1001 21st LD ON HWY 92

2105-149
Watch for a
OPTION TYPE
DEED coming thru
in 1998. for 6+ AC.
DO NOT SPLIT OUT
see J.D. or
BRAIN PIKE

h. or Ac.)
W.

B.	Pg.	Type	W.D. Cons.
50	475	W/D	—
9	228	W/D	309 ⁰⁰ SP
96	311	W	18 ⁰⁰ *


Acreage 20.67 AC

Deed	Plat	Comp.	Used
27		26.9	27

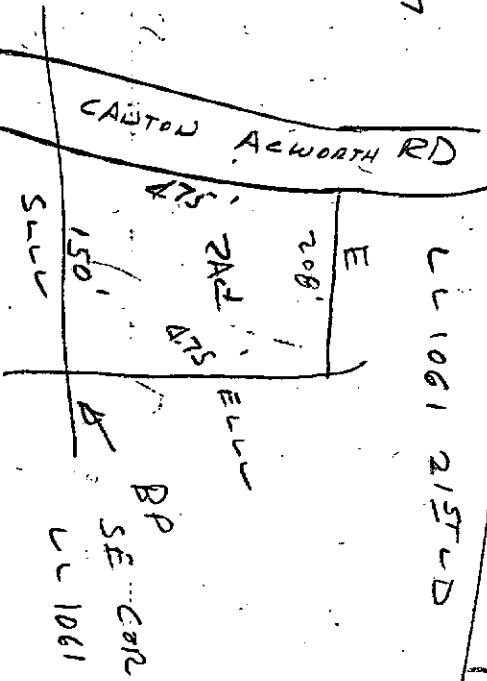
Lot	Plat Book	Page

SSA F CC 1060 21ST CD

Division Prop 10 31/354



29/227



BP
SE CORN
CC 1061

Property Acquired From: 149
Acct. No.


Photo	Call No
-------	---------


21ND05		149A
Map	Block	Parcel

Date	Grantor (From)	Grantee (To)	D.B.	Pg.	Type	W.D. Cons
10/30/01	SMITH, MILFORD J.	MICHAEL & McALISTER, HOLLIE	5068	171	WD	41 2 nd

City	G.M.D.	L.D.	L.L.	Dimensions	Acreage				
					Return	Deed	Plat	Comp.	Used
		21	1029	2.69 AC		6.33	6.33		6.33
			1060						
Subdivision					Block	Lot	Plat Bk.	Page	
							68	88	

Brief Legal Description





Property Acquired From:
Acct. No.

Photo	Call No
-------	---------

21ND5		150
Map	Block	Parcel

Date	Grantor (From)	Grantee (To)	D.B.	Pg.	Type	W.D.Cons
		HILL, NELL R.				
4/2/05	ROSE, M. J. E. SAMPLES	" " "	7852	221	QC	For .02 AC -0-

City	G.M.D.	L.D.	L.L.	Dimensions	Acreage				
			1060		Return	Deed	Plat	Comp.	Used
		21	1061	15.169 AC					

Subdivision	Block	Lot	Plat Bk.	Page

Brief Legal Description



MAP BLOCK PAR SUB
 OLD: 2105 006
 NEW: 2105 150 to Cont No

FD-1
 21-5 1 6
 Map Block Parcel

Name On Hill, McThe
 Return: Acworth, Ga.

Name On
 Deed:

Property Address: St Hwy #92

Property Acquired From:

Acquired By: Deed Will Approximate Date Acquired: Recorded Yes No D.B. Pg. Size: (Dim. or Ac.)

Bounded By: N. S. E. W.

Date	Grantor (From)	Grantee (To)	D.B.	Pg.	Type	W.D. Cons.
5/1/59	HILL, HOYT C. & MILFORD SMITH	HILL, CHESTER H.	50	471	W/D	—
8/5/54	HANEY, E.B.	HILL, CHESTER	31	54	W/D	—
2/27/02	HILL, CHESTER H.	HILL, NELL R.	517	262	EX 15 DEED	-0-

City	G.M.D.	L.D.	L.L.	Dimensions	Acreage				
					Return	Deed	Plat	Comp.	Used
out		21		*15.67 AC	27	—	—	—	Lot
Subdivision					Block	Lot	Plat Book	Page	

Brief Legal Description: * PARCEL 152 COMBINED & PARCEL 152A (2AC) SPLIT OUT PER OWNER & TAX ASSESSORS REQUEST. 3/22/03

50-471

~~LD 21 LL 1060 + 1029~~

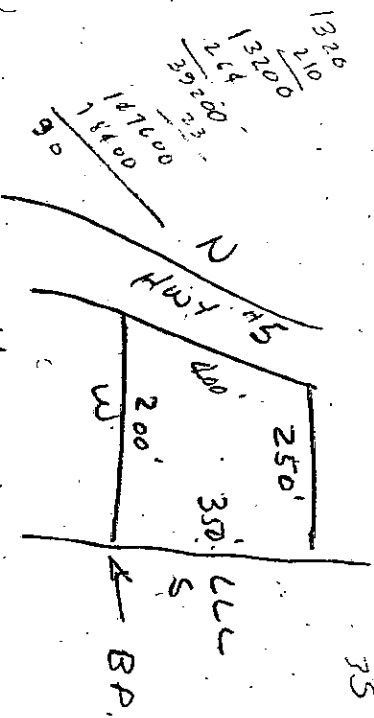
~~N. 15th St 1060 25th St~~

~~S. 7th W 1029~~


~~Division of Prop in 31/394~~

31/54

175
~~350~~



Sold part of lot.



Name On Return:	HILL	MAP BLOCK	PAR SUB	FD-1	21-5	1011	7
Name On Deed:	AG	OLD: 2105	007		Map	Block	Parcel
Property Address:	ST. HWY No 92		151 tr	Call No.			
Acquired By:	Deed <input type="checkbox"/> Will <input type="checkbox"/>	Approximate Date Acquired:	Recorded Yes <input type="checkbox"/> No <input type="checkbox"/>	D.B. <input type="checkbox"/> Pg. <input type="checkbox"/>	Size: (Dim. or Ac.)		
Bounded By:	N.	S.	E.	W.			


Date	Grantor (From)	Grantee (To)			D.B.	Pg.	Type	W.D.Cons.			
5-5-62	HILL, HOYT	HILL DONALD			65	652	W/D	—			
3-15-77	HILL, DONALD G. ^{1/2 int.}	HILL, BONNIE F. ^{1/2 int.}			213	589	W	✓			
1/90	HILL, BONNIE F. ^{DONALD G.}	JONES, WILLIAM LEE ^{CONNIE H.}			854	442	W	80.8			
City		G.M.D.	L.D.	L.L.	Dimensions		Acreage				
		81)	21	1011	200 X 250		Return	Deed	Plat	Comp.	Used
							—	LOT		LOT	LOT
Subdivision					Block	Lot	Plat Book	Page			
Brief Legal Description: #1 LOT LL 10 G1 21 st LD											
ON HWY # 92											

Property Acquired From:
Acct. No.

Photo	Call No
-------	---------

21N05		152
Map	Block	Parcel

Date	Grantor (From)	Grantee (To)	D.B.	Pg.	Type	W.D.Cons
2/22/02	HILL, CHESTER	HILL, WELLS R.	5157	260	EX'S DEED	-0-
<p><i>DELETE & COMBINE</i> <i>WITH 150 PER OWNER'S REQUEST</i> <i>3/26/03</i> <i>ASSESSORS</i></p>						
City		G.M.D.	L.D.	L.L.	Dimensions	Acreage
						Return Deed Plat Comp. Used
		21		1029		
				1060		
Subdivision			1061	Block	Lot	Plat Bk. Page
Brief Legal Description						



Name On Return: **CHESTER**

MAP BLOCK PAR SUB
 OLD: 2105 008
 NEW: 2105 152

FD-1

21-5		8
Map	Block	Parcel

Name On Deed: **Rt 11**

Property Address: _____ Acquired From: _____

Acquired By: _____ Deed Will _____ Approximate Date Acquired: _____ Recorded Yes _____ No _____ D.B. _____ Pg. _____ Size: (Dim. or Ac.) _____

Bounded By: N. _____ S. _____ E. _____ W. _____

Date	Grantor (From)	Grantee (To)	D.B.	Pg.	Type	W.D. Cons.
5/5-9	HOYT HILL ET AL	CHESTER HILL	50	471	WD	—
10/79	Mrs. M.C. COLLAM, ODESSA	" "	275	207	W	-0-
8/80	SMITH, MILFORD	" "	290 289	312 815	re-recorded 1829 W	-0-*

City	G.M.D.	L.D.	L.L.	Dimensions	26.83 Ac. ±	Acreage 23.83 ±				
					Return	Deed	Plat	Comp.	Used	
	317	215	1029	16.67 ±	27	25		24	25	

Subdivision _____ Block _____ Lot _____ Plat Book _____ Page _____

* Aug. 1980 7.26 Ac. was traded from this parcel for 7.30 Ac. from parcel 5. No blue change made per this transaction.

Brief Legal Description: **25 AC ± LL 1029 21st L.D.**

18-57888

35th and 4th Rd. 73rd

8p. 1st and 2nd Rd. beginning

1st and 2nd Rd. 73rd


5 to 5Alic. 73rd

to 5Alic. 73rd

to 5Alic. 73rd

to 5Alic. 73rd

to 5Alic. 73rd



Name On Deed: **McCollum, Mr Acworth**

MAP - BLOCK PAR SUB
 OLD: 2105 009
 NEW: 2105 153

FD-1

21-5		9
Map	Block	Parcel

Property Address: **St Hwy No. 92** Acquired From:

Acquired By: Deed Will Approximate Date Acquired: Recorded Yes No D.B. Pg. Size: (Dim. or Ac.)

Bounded By: N. S. E. W.

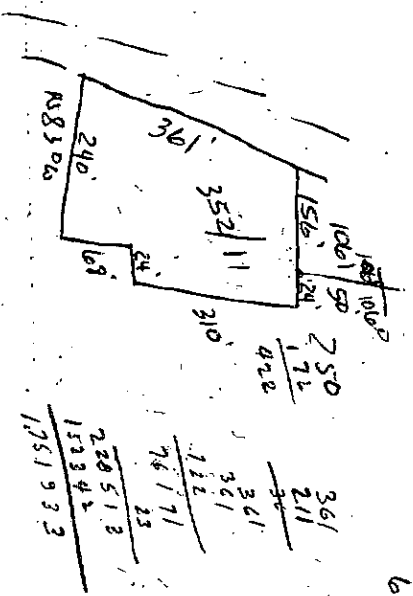
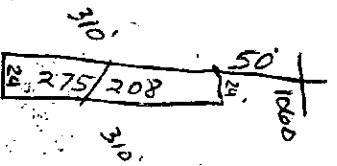
Date	Grantor (From)	Grantee (To)	D.B.	Pg.	Type	W.D. Cons.		
2/28/57	HANCOY, E. B.	MRS. ODESSA N. McCollum	50	470	WD			
10/29	HILL, CHESTER H.	" " "	275	208	W	-0-		
5/83	JAMES R. McCollum, JEROLD G.	JOHN W. CANTERRURY, ARLENE	352	11	W	44 ⁵⁰		
City		G.M.D.	L.D.	L.L.	Dimensions	.60 AC. Acreage		
out		817	21	1061 1060	PT	Return 20 Deed - Plat - Comp. 175 [±] Used 175 [±]		
Subdivision					Block	Lot	Plat Book	Page
						TR. II	44	55
Brief Legal Description: 1.75 Act LL 1061. 21 55 WD								
ON HWY # 92								

50-470

LD 21 LL 1061

Basin - @ N/S corner of LL, Thence
 S. Along Oak Line 361', Thence
 N/very near prop. of Hoyt Hill
 250' to E. side of Hwy R, Thence
 361', Thence E. Along prop.
 of Mrs. J.U. Fountain 172' to
 N/S corner of LL to Basin,
 All dimensions are ±

61




361	361
211	361
361	361
112	112
76	76
171	171
25	25
220	220
513	513
1523	1523
42	42
1751	1751
933	933

Property 215-9	MAP	BLOCK	PAR	SUB	215		9B
Acquired From:	OLD: 2105		009	B			
Acct. No.:	NEW: 2105		Photo 153	Call No A	Map	Block	Parcel

Date	Grantor (From)	Grantee (To)	D.B.	Pg.	Type	W.D. Cons
5/14/93	ARLENE M. CANTERBURY, JOHN W.	HOLWE H. McALLISTER, MICHAEL P.	1473	58	w/d	100.40

City	G.M.D.	L.D.	L.L.	Dimensions	Acreage				
		21	1060 1061		Return	Deed	Plat	Comp.	Used
Subdivision					Block	Lot	Plat Bk.	Page	
						TRI	44	55	

Brief Legal Description



MAP BLOCK PAR SUB
 OLD: 21-5 1 9 A
 NEW: 21-05 1 154 111 No


21-5		9A
Map	Block	Parcel

Date	Grantor (From)	Grantee (To)	D.B.	Pg.	Type	W.D. Cons
11/89	ARLENE M. CANTERBURY, JOHN W. & MORRIS R.	SHARON E. & WELLS, MORRIS R.	931	217	W	74.90
2-18-94	MORRIS R. WELLS, SHARON E. E.	JOHN W. CANTERBURY, ARLENE M. E.	1762	230	QC	-0-
11/18/00	ESTATE CANTERBERRY, ARLENE MARIE	CANTERBERRY, JOHN W.	4401	261	W/D	-0-
11/18/00	CANTERBERRY, JOHN W.	HICKS, JAMES KEITH	4401	262	W/D	125.00
6/4/04	HICKS, JAMES KEITH	CANTERBURY JOHN W.	7194	120	QC	-0-
12/7/06	CANTERBURY, JOHN W.	THE JOHN CANTERBURY LIVING TRUST	9283	357	QC	-0-

City	G.M.D.	L.D.	L.L.	Dimensions	Acreage				
		21	1060		Return	Deed	Plat	Comp.	Used
			1061			155			

Subdivision	Block	Lot	Plat Bk.	Page
		TR III	44	55

Brief Legal Description



MAP BLOCK PAR SUB


OLD: 2105	008	C
NEW: 2105	P-55	Call No

Property
Acquired From: 21-5-B
Acct. No.

215		8C
Map	Block	Parcel

Date	Grantor (From)	Grantee (To)	D.B.	Pg.	Type	W.D. Cons
7/90	HILL, CHESTER H.	W. LEE JONES, CONNIE H.	885	255	W	-0-

City	G.M.D.	L.D.	L.L.	Dimensions	Acreage				
					Return	Deed	Plat	Comp.	Used
		21	1000				2.16		
Subdivision					Block	Lot	Plat Bk.	Page	
						1	116	57	
Brief Legal Description									




Name On Return:	MAP BLOCK OLD: 2105	PAR SUB 008 A	21-5		8A
Name On Deed:	NEW: 2105	15600	Call No.	Map	Block Parcel
Property Address:	Property Acquired From:				
Acquired By:	Deed <input type="checkbox"/> Will <input type="checkbox"/>	Approximate Date Acquired:	Recorded Yes <input type="checkbox"/> No <input type="checkbox"/>	D.B. <input type="checkbox"/> Pg. <input type="checkbox"/>	Size: (Dim. or Ac.)
Bounded By:	N.	S.	E.	W.	

Date	Grantor (From)	Grantee (To)	D.B.	Pg.	Type	W.D.Cons.
10/79	HILL, CHESTER H.	HOLLIE H. & McALLISTER, MICHAEL P.	275	209	W	-0-

City	G.M.D.	L.D.	L.L.	Dimensions	Acreage				
					Return	Deed	Plat	Comp.	Used
		21	1060			2.17			2.17
Subdivision					Block	Lot	Plat Book	Page	
							16	57	

Brief Legal Description:



Name On
Return:

MAP BLOCK PAR SUB
OLD: 2105 008 B

21-5

8B

Name On
Deed:

NEW: 2105

157th St. N.E.

Map

Block

Parcel

Property
Address:

Property
Acquired From:

Acquired Deed _____
By: Will: _____

Approximate
Date Acquired:

Recorded
Yes _____ No _____

D.B. _____ Pg. _____

Size:
(Dim. or Ac.)

Bounded
By:

N.

S.

E.

W.

Date	Grantor (From)	Grantee (To)	D.B.	Pg.	Type	W.D.	Cons.			
7/80	Hill, CHESTER H.	Medford, Lynn H. & Roy K.	288	244	W	-	-			
9-9-81	Medford, Roy K.	Medford, Lynn H.	310	473	WD	100				
1-3-86	Medford, Lynn H.	Medford, Lynn H. & Roy K.	503	657	WD	0	-			
City		G.M.D.	L.D.	L.L.	Dimensions	Acreage				
			21	1060		Return	Deed	Plat	Comp.	Used
							2	2		2
Subdivision					Block	Lot	Plat Book	Page		
						tree 3	16	57		
Brief Legal Description:										



MAP BLOCK PAR SUB

OLD: 2105	008 D
NEW: 2105	P158 Call No

Property Acquired From: 21-5-8
Acct. No.


215		81
Map	Block	Parcel

Date	Grantor (From)	Grantee (To)	D.B.	Pg.	Type	W.D. Cons
7/90	HILL, CHESTER H.	HILL, GRIER C. & CINDY M.	885	254	W	-0

City	G.M.D.	L.D.	L.L.	Dimensions	Acreage				
		21	1060		Return	Deed	Plat	Comp.	Used
							2		

Subdivision	Block	Lot	Plat	Bk.	Page
		5	16		57

Brief Legal Description



MAP BLOCK PAR SUB

OLD: 2105	003	C
NEW: 2105	Phg 59	Call No


Property Acquired From: 21-5-313		21-5	
Acct. No.	NEW: 2105	Map	Block
			3C
			Parcel

Date	Grantor (From)	Grantee (To)	D.B.	Pg.	Type	W.D. Cons
5/89	BOBO, EDWIN K. & ALAN D.	LEON BOBO, INC.	792	181	W	15. ⁰⁰
1/13/95	LEON BOBO, INC.	BILLIE R. CARVER, KENNETH B. E.	2009	283	W/D	95. ⁰⁰

City	G.M.D.	L.D.	L.L.	Dimensions	Acreage	1.14 AC. ±			
					Return	Deed	Plat	Comp.	Used
		21	1028			99			1

Subdivision	Block	Lot	Plat Bk.	Page

Brief Legal Description



Property Acquired From: 21-53	MAP BLOCK PAR SUB OLD: 2105 003 B	215	3R
Acct. No.	NEW: 2105	Map	Block Parcel
	Photo 159	Call No A	

Date	Grantor (From)	Grantee (To)	D.B.	Pg.	Type	W.D. Cons
10/88	LUANA M. FICKEL, CREN F. E.	FITTS, STANLEY & LORD, DENNIS; BOBO, ELWIN & ALAN D.	750	508	W	61.20
2/28/92	STANLEY FITTS & DENNIS LORD BOBO, ELWIN & ALAN D. E.	LEAF AT BOBO, INC.	1365	22	W	1.50
<p>DELETED</p> <p>PARCEL IS A DUTY</p> <p>OF PART OF 159.</p> <p>11/5/97</p>						

City	G.M.D.	L.D.	D.L.	Dimensions	Acreage	Return	Deed	Plat	Comp.	Used
		21	102B		4.25 AC. + AC. ±			115		525
Subdivision					Block	Lot	Plat Bk.	Page		
						TRI				

Brief Legal Description * FOR 91 TAX APPROX 3.25 AC. ± USED FOR OHDE CEDAR CREEK, ALSO ABOUT 1/4 AC. ± ADDED TO THIS PARCEL FROM 10 AFTER 512 WAS TAKEN OUT.

215-3, 30, 38, 39, 100

NEW PARCEL FOR 92 TAX MAP BLOCK PAR SUB

Property Acquired From: <i>F/K/L</i>	OLD: 2105	035
Acct. No.	NEW: 2105	Pl 59 Call No

<i>21-5</i>		<i>35</i>
Map	Block	Parcel

Date	Grantor (From)	Grantee (To)	D.B.	Pg.	Type	W.D. Cons
		<i>HILL, DONALD</i>				
		<i>6/27/04 Deleted</i>				
		<i>for adjoining owners</i>				
		<i>Parcel 152 A & B</i>				
		<i>Should share</i>				
		<i>Common property</i>				
		<i>Line of war</i>				

City	G.M.D.	L.D.	L.L.	Dimensions	Acreage	Return	Deed	Plat	Complex	Used
		<i>21</i>	<i>1029</i>					<i>25</i>		
Subdivision					Block	Lot	Plat Bk.	Page		

Brief Legal Description *X PER PLAT BROUGHT INTO OFFICE FOUND THAT DONALD HILL STILL OWNS A SMALL STRIP OF LAND. CORR FOR 92-TAX 2-3-92*

3465 Kelleys Creek Rd
Acworth, GA. 30001

21N11-083

MAP BLOCK PAR SUB

OLD: 2105

003

NEW: 2105

Ph160

Call No

21-5

3

Property
Acquired From:
Acct. No.

Map

Block


Parcel

Date	Grantor (From)	Grantee (To)	D.B.	Pg.	Type	W.D. Cons
3-29-91	Fitts, Stanley	Bobo, Alan D.	979	130	WD	-0-
4-1-91	Bobo, Alan D.	Lively, James H. & Linda D.	979	144	WD	88.50
5/14/93	FITTS, STANLEY	" "	1523	107	WD CORR	-0-

City	G.M.D.	L.D.	L.L.	Dimensions	Acreage				
					Return	Deed	Plat	Comp.	Used
		21	1028			.81			.81

Subdivision	Block	Lot	Plat	Bk.	Page

Brief Legal Description



Name On Return: Fickel, O.F. & Mrs. O.F.
Acworth, Ga. R-1

2-109 30
Photo Call No.

F12-1
21-5 10-2 13
Map Block Parcel

Name on Deed:

Property Address: St. Hwy No. 92

Property Acquired From:

Acquired By: Deed Will Approximate Date Acquired: Recorded Yes No D.B. Pg. Size: (Dim. or Ac.)

Bounded By: N. S. E. W.

Date	Grantor (From)	Grantee (To)	D.B.	Pg.	Type	W.D. Cons.			
8/5/59	FOUNTAIN, WARREN GORER	OREN F. & LIANA M. FICKEL	52	60	WD				
4/84	CONYERS, INEZ EUBANKS	FICKEL, LIANA M. & OREN F.	399	107	W	10 mineral int only 50 2			
10/88	LIANA M. & OREN F. FICKEL	FITTS, STANLEY & BOBO, ALAN D.	750	570	W	960			
City	G.M.D.	L.D.	LL.	Dimensions	.81 AC. Acreage 115 50				
out	817	21	1027 1028 1062		Return	Deed	Plat	Comp.	Used
					120	-	H5	H5	
Subdivision					Block	Lot	Plat Book	Page	
Brief Legal Description: 115 Act ± LL's 1027, 1028 & 1062 21 51 WD ON HWY #92									

52-60 120 ACT

LD 21 LL 1028, 1027
1062

Perma HLL LL 1028 + G. HALL OF
LL 1027 + HLL LL 1062 + W. HALL
OF LL 1027

Camp of 117 ACT -

2 ACT RD RW = 115 ACT

Property Acquired From: 2 - 5-10
 Acct. No. NEW: 2105

MAP BLOCK PAR SUB


010 A
 Plat Call No

21-5 10A
 Map Block Parcel

Date	Grantor (From)	Grantee (To)	D.B.	Pg.	Type	W.D.Cons
11-86	Hilli, Donald G.	Wold, Craig & Tammi	581	287	L20	-0-
10/88	Wold, CRAIG A.	Wold, TAMMI H.	752	653	QC	-
3/12/93	F/A/TAMMI H. WOLD HILL, TAMMI L.	BETH H. COOK, RICHARD BATES &	1423	125	W	89.50
1/2/08	BETH H. COOK, RICHARD BATES &	SECRETARY OF VETERANS AFFAIRS	10038	153	DUP	103.90

City	G.M.D.	L.D.	L.L.	Dimensions	Acreage				
		21	1024		Return	Deed	Plat	Comp.	Used
						1.11			
Subdivision					Block	Lot	Plat Bk.	Page	

Brief Legal Description



MAP BLOCK PAR SUB
 Name On CHARLES, OLD: 2105
 Return: ACWORT 013
 Name On Deed: OLD NEW: 2105
 1620

FD-1
 21-5 1 13
 Map Block Parcel

Property Address: OLD ALARMA ROAD
 Property Acquired From:
 Acquired Deed ___ Approximate Recorded Size:
 By: Will ___ Date Acquired: Yes ___ No ___ D.B. ___ Pg. ___ (Dim. or Ac.)
 Bounded By: N. S. E. W.

Date	Grantor (From)	Grantee (To)	D.B.	Pg.	Type	W.D. Cons.
11-3-65	JARRARD, M. A.	JARRARD, SHARON O.	81	663	w/d	38 ⁵ / ₁₀₅
1/30/97	JARRARD, SHARON O.	HUNT, JASPER LAMAR	2976	115	w/d	40. ⁰⁰

City	G.M.D.	L.D.	L.L.	Dimensions	Acreage				
					Return	Deed	Plat	Comp.	Used
	817	21	981 1029		5-	5/2	-	5.3	5.5
Subdivision					Block	Lot	Plat Book	Page	

Brief Legal Description: 5.5 Ac ± LL's 981 & 1029 21⁵/₁₀₅ LD
 ON OLD ALA ROAD

REC
2/3/98



Property Acquired From:
Acct. No.


Photo	Call No
-------	---------

21W05		163
Map	Block	Parcel

Date	Grantor (From)	Grantee (To)	D.B.	Pg.	Type	W.D. Cons
12/18/98	Benjamin, Dave GERZINGER, ROBERT M. &	^{Ann E} Herringer, Robert M.	3429	224	JNT. W/D	98.00
5/6/00	GERZINGER, ANN B.	FLORES, GUILLERMO	4133	55	WD	113.00

City	G.M.D.	L.D.	L.L.	Dimensions	Acreage 2.26 AC				
		21	987 988		Return	Deed	Plat	Comp.	Used
Subdivision					Block	Lot	Plat Bk.	Page	
Brief Legal Description									





Property Acquired From:
Acct. No.


Photo	Call No

21N05		164
Map	Block	Parcel

Date	Grantor (From)	Grantee (To)	D.B.	Pg.	Type	W.D.Cons
		HUGHES, R.A.				
4/22/04	ESTATE PHILLIPS, BOBBY HUGHES	PHILLIPS, MARK ANDREAS & MARSHALL, DONNA PHILLIPS	7045	152	EX'S DDA	2 TRACTS -0-

City	G.M.D.	L.D.	L.L.	Dimensions	Acreage				
		21	989	14.11 AC	Return	Deed	Plat	Comp.	Used
Subdivision					Block	Lot	Plat Bk.	Page	

Brief Legal Description



Name On Return: Hughes, H.K. Acworth, Ga.		MAP BLOCK PAR SUB OLD: 2105 002	FD-1 21-5 5 2		
Name On Deed:		NEW: 2105	Plat 164	Cont.	Map Block Parcel
Property Address: ST Hwy No. 92			Property Acquired From:		
Acquired By:	Deed Will	Approximate Date Acquired:	Recorded Yes No	D.B. Pg.	Size: (Dim. or Ac.)
Bounded By:	N.	S.	E.	W.	

Date	Grantor (From)	Grantee (To)			D.B.	Pg.	Type	W.D.	Cons.		
6/53	RA. HUGHES	H.K. & L.L. HUGHES			24	496	600				
11-5-73	Hughes, H.K. & L.L.	Hughes, R.A.			140	796	W				
City		G.M.D.	L.D.	L.L.	Dimensions		Acreage 39.94 ac.				
out		817	21	988 989	14.11 AC	R	Return 68	Deed	Plat	Comp. 50	Used 50
Subdivision					Block	Lot	Plat Book	Page			
Brief Legal Description: 50 AC ± L.L. 988 & 989 21/25 LD ON HWY 92 AT OLD ALA. ROAD PARCEL 2C (6 AC ±) SPLIT OUT PER OWNER & B.O.E. REQUEST, 2-4-94											

ALL 95-6, 959, 4.

ALL 44,988'S OF AKA. RD.

Containing 30 Act (plan. of

21 Act RTP)

- Comp of 56.5 Ac

- 65 Act. Hwy E/W

= 50 Act

Plot 56 goes thru (Levin) Henshaw
9/83

MAP BLOCK PAR SUB

OLD: 2105	002	C
NEW: 2105	Plat 64	Cr. 1 No


Property 21-5-2
 Acquired From:
 Acct. No.

<u>21-5</u>		<u>2C</u>
Map	Block	Parcel

Date	Grantor (From)	Grantee (To)	D.B.	Pg.	Type	W.D. Cons
		<u>HUGHES, R. A.</u>				
<u>4/22/04</u>	<u>ESTATE PHILLIPS, BOBBY HUGHES</u>	<u>PHILLIPS, MARK ANDREW & MARSHALL, DONNA PHILLIPS</u>	<u>7045</u>	<u>152</u>	<u>EX'S DOA</u>	<u>ATTRACTS -0-</u>

City	G.M.D.	L.D.	L.L.	Dimensions	Acreage				
					Return	Deed	Plat	Comp.	Used
		<u>21</u>	<u>988</u>					<u>6±</u>	
			<u>989</u>						
Subdivision					Block	Lot	Plat Bk.	Page	
Brief Legal Description <u>X THIS PARCEL SPLIT OUT PER OWNER & B.O.E. REQUEST.</u>									

02-494




Property Acquired From: <u>1104</u>
Acct. No.

Photo	Call No
-------	---------

<u>21N05</u>		<u>1104B</u>
Map	Block	Parcel

Date	Grantor (From)	Grantee (To)	D.B.	Pg.	Type	W.D. Cons	
<u>1/23/03</u>	<u>ESTATE HUGHES, ROBERT A.</u>	<u>DAVIS, MARIE H. 25%</u> <u>PHILLIPS BOBBY H. 25%</u> <u>HUGHES, JAMES F. 25%</u> <u>CHRISTA, PEGGY H. 25%</u>	<u>5871</u>	<u>214</u>	<u>W/D</u>	<u>2 TRACTS</u> <u>-0-</u>	
<u>1/23/03</u>	<u>DAVIS, MARIE H.</u> <u>PHILLIPS, BOBBY H.</u> <u>HUGHES, JAMES F.</u> <u>CHRISTA, PEGGY H.</u>	<u>91.386% INT.</u> <u>HUGHES, EDITH ELLISON</u> <u>8.614% INT.</u> <u>HUGHES, JAMES F.</u>	<u>5871</u>	<u>218</u>	<u>W/D</u>	<u>557.70</u>	
City		G.M.D.	L.D.	L.L.	Dimensions	Acreage	
			<u>0</u>	<u>988</u>		Return Deed Plat Comp. Used	
			<u>21</u>	<u>989</u>		<u>25.42</u> <u>1.40 AC</u>	<u>25.83</u>
Subdivision					Block	Lot	Plat Bk. Page
						<u>TRACTS</u> <u>1 & 2</u>	
Brief Legal Description							



MAP BLOCK PAR SUB

OLD: 2104A 077


NEW: 2105 165

Property Acquired From: 21-
Acct. No.

21-4A		77
Map	Block	Parcel

Date	Grantor (From)	Grantee (To)	D.B.	Pg.	Type	W.D. Cons
12-31-86	Vacht Club Estates LTD	Briglio, Edward A	600	485	WD	77 ²⁰ 4/16/85
12-31-86	Briglio, Edward A. Christie	Heath, Charles E	Per 87 tax return			See attached deed
8-20-90	Heath, Charles E Christie	Briglio, Edward A.	Per taxpayer			See attached PC Deed
		Briglio, Edward A.	1056 1069	106 42	WD Per-Rec.	
8/11/04	BRIGLIO, EDWARD A.	MURDOFF, MICKIE B.	7300	219	WD	4 Lots ³⁰ 354.

City	G.M.D.	L.D.	L.L.	Dimensions	Acreage				
		21	988 957		Return	Deed	Plat	Comp.	Used
							1.05		
Subdivision					Block	Lot	Plat Bk.	Page	
Popular Springs						1	29	18	
Brief Legal Description									



WARRANTY DEED

STATE OF GEORGIA COUNTY OF COBB

THIS INDENTURE, Made the 31st day of December, in the year
one thousand nine hundred eighty-six, between

EDWARD A. BRIGLIO

of the County of COBB, and State of Georgia, as party or parties of the
first part, hereinafter called Grantor, and


CHARLES HEATH AND CHRISTIE HEATH

as party or parties of the second part, hereinafter called Grantee (the words "Grantor" and
"Grantee" to include their respective heirs, successors and assigns where the context requires or
permits).

WITNESSETH that: Grantor, for and in consideration of the sum of Ten dollars
and other good and valuable considerations (\$10.00) DOLLARS
in hand paid at and before the sealing and delivery of these presents, the receipt whereof is hereby
acknowledged, has granted, bargained, sold, aliened, conveyed and confirmed, and by these presents
does grant, bargain, sell, alien, convey and confirm unto the said Grantee,

All that tract or parcel of land lying and being in Land
Lots 957 and 988 of the 21st District, 2nd Section of
Cherokee County, Georgia, being Lot 1 of Poplar Springs
Subdivision, as shown on plat of survey recorded at Plat
Book 29, page 18, Cherokee County Records. Said plat is
incorporated herein by reference.

TO HAVE AND TO HOLD the said tract or parcel of land, with all and singular the rights



STATE OF GEORGIA
COUNTY OF COBB

QUIT CLAIM DEED

THIS INDENTURE, made this 20th day of August, 1990, by and between
CHARLES HEATH and CHRISTIE HEATH,
parties of the first part, hereinafter referred to as "Grantor", and
EDWARD A. BRIGLIO,
party of the second part hereinafter referred to as "Grantee",
the words "Grantor" and "Grantee" to include the neuter, masculine and feminine genders,
the singular and the plural;

WITNESSETH:

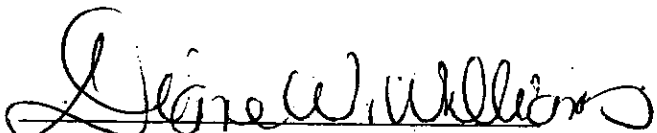
FOR AND IN CONSIDERATION of the sum of One Dollar and other good and
valuable consideration delivered to Grantor by Grantee at and before the execution, sealing
and delivery hereof, the receipt and sufficiency of which is hereby acknowledged, the
Grantor has and hereby does remise, release, convey and forever quit claim unto Grantee
and the heirs, legal representatives, successors and assigns of Grantee the following
property, to-wit:

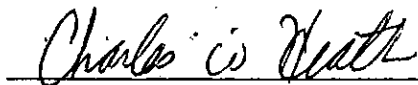
All that tract or parcel of land lying and being in Land Lots 957
and 988 of the 21st District, 2nd Section of Cherokee County,
Georgia, being Lot 1 of Poplar Springs Subdivision, as shown
on Plat of Survey recorded at Plat Book 29, page 18, Cherokee
County Records. Said plat is incorporated herein by reference.


TO HAVE AND TO HOLD said tract or parcel of land in order that neither the Grantor
nor any person claiming under Grantor shall at any time, by any means or ways, have, claim
or demand any right or title to said land or any of the rights, members and appurtenances
thereof.

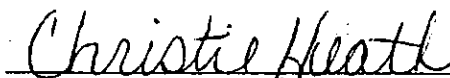
IN WITNESS WHEREOF, the Grantor has signed and sealed this deed, the day and
year first above written.

Signed, Sealed and Delivered in the presence of:



(Unofficial Witness)


 (Seal)


(Notary Public)

 (Seal)

Notary Public, Cobb County, Georgia.
My Commission Expires January 18, 1994.





. MAP BLOCK . PAR SUB

OLD: 2104A	079
21-4-2	
NEW: 2105	16750 Call No

Property	
Acquired From:	
Acct. No.	

21-4A		79
Map	Block	Parcel

Date	Grantor (From)	Grantee (To)	D.B.	Pg.	Type	W.D. Cons
12-31-86	Yacht Club Estates LTD	Briglio, Edward A.	600	485	WD	79 ⁰² 4 ^{pts}
		Briglio, Edward A.	1056 106A	104 38	WD Le-Res	5 ¹¹
8/11/04	BRIGLIO, EDWARD A.	MUROFF, MICKIE B.	7300	219	WD	4 Lots 354. ⁰⁰

City	G.M.D.	L.D.	L.L.	Dimensions	Acreage				
					Return	Deed	Plat	Comp.	Used
		21	957				1.11		

Subdivision	Block	Lot	Plat	Bk.	Page
Popular Springs		3		29	18
Brief Legal Description					




MAP	BLOCK	PAR	SUB
OLD: 2104A	080		
NEW: 2105	168 to	Call No	


Property	OLD: 2104A
Acquired From:	21-4-2
Acct. No.	NEW: 2105

21-4A		80
Map	Block	Parcel

Date	Grantor (From)	Grantee (To)	D.B.	Pg.	Type	W.D. Cons
12-31-86	Yacht Club Estates LTD	Briglio, Edward A.	600	485	WD	77 th & lots
		Briglio, Edward A.	1056	103	WD	-
			1969	36	Re-Rec.	
8/11/04	BRIGLIO, EDWARD A.	MURDEE, MICKIE B.	7300	219	WD	4 lots 354. ⁰⁰

City	G.M.D.	L.D.	L.L.	Dimensions	Acreage				
		21	957		Return	Deed	Plat	Comp.	Used
							1.17		
Subdivision					Block	Lot	Plat Bk.	Page	
Popular Springs						4	29	18	
Brief Legal Description									






(C)

Name On Return:	MAP BLOCK PAR SUB OLD: 2104	003	C		
Name On Deed:	NEW: 2105	1690	Call No.	21-4	30
Property Address:		Property Acquired From:			
Acquired By:	Deed Will	Approximate Date Acquired:	Recorded Yes No	D.B. Pg.	Size: (Dim. or Ac.)
Bounded By:	N.	S.	E.	W.	

Date	Grantor (From)	Grantee (To)	D.B.	Pg.	Type	W.D. Cons.		
7-26-77	BICKERS, Wm. C. & Harry M.	DOVER, James L. Jr.	221 222	499 534	W W	14.00 15.00		
9/89	DOVER, JAMES L. JR.	SALLY J. SKIBBA, RICHARD F. E.	824	635	W	37.00		
5/17/90	SALLY J. SKIBBA, RICHARD F. E.	ARLENE ANDRE, JACK E.	*2407	181	W/D	19.00		
City		G.M.D.	L.D.	LL.	Dimensions	Acreage *1.11 AC		
			21	957		Return Deed Plat Comp Used		
Subdivision					Block	Lot	Plat Book	Page
							51	176
Brief Legal Description: *ADJUSTED ACREAGE PER THIS DEED 9/5/96								



Name On Return:	Meador, Di Acworth, G	MAP BLOCK	PAR SUB	FD-1
	OLD: 2104	005		21-4
Name On Deed:	NEW: 2105	170		5
				Map
				Block
				Parcel

Property Address:	YACHT CLUB ROAD			Property Acquired From:	
Acquired By:	Deed _____ Will _____	Approximate Date Acquired:	Recorded Yes _____ No _____	D.B. _____ Pg. _____	Size: (Dim. or Ac.)
Bounded By:	N.	S.	E.	W.	

Date	Grantor (From)	Grantee (To)	D.B.	Pg.	Type	W.D. Cons.
10-4-55	BICKERS, HARRY M.	MEADOR, DILLARD WINSTON	35	495	w/d	<u>55</u> 125
9/15/92	MEADOR, DILLARD WINSTON	MEADOR, MARTHA ANN DILLARD WINSTON	1291	211	W	-0-

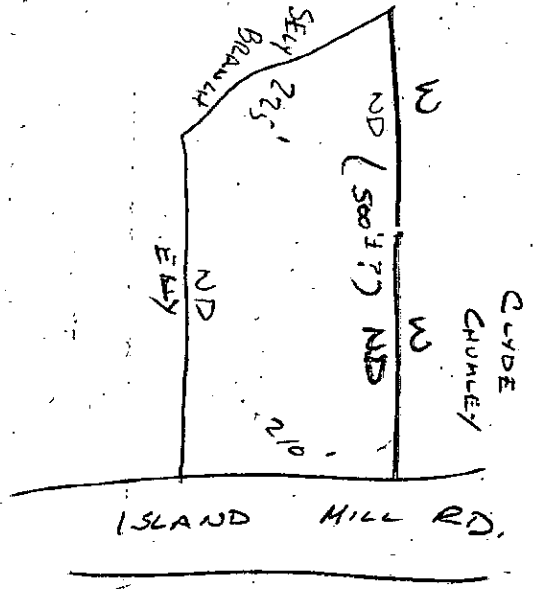
City	G.M.D.	L.D.	L.L.	Dimensions	Acreage				
out		21	957		Return	Deed	Plat	Comp.	Used
						2±		2.8±	2.8±


Subdivision	Block	Lot	Plat Book	Page

Brief Legal Description: 2.8 ACE LL 957 21± LD

2Acd 2.957 215' 47

6.5
200





MAP BLOCK PAR SUB

FD-1

Name On Return: Chumley, CL Acworth, Ga	OLD: 2104	004	
Name On Deed:	NEW: 2105	1715	Call N

21-4	1	4	
Map	Block	Parcel	

Property Address: YACHT CLUB ROAD	Property Acquired From:			
Acquired By: Deed Will	Approximate Date Acquired:	Recorded Yes No	D.B. Pg.	Size: (Dim. or Ac.)
Bounded By: N.	S.	E.	W.	

Date	Grantor (From)	Grantee (To)	D.B.	Pg.	Type	W.D. Cons.
5-23-63	MEDFORD, EARL G.	CHUMLEY, CLYDE	69	476	w/d	—
6-3-61	BICKERS, HARRY M.	CHUMLEY, CLYDE	61	502	w/d	55/1RS
2-16-53	BICKERS, HARRY M.	CHUMLEY, CLYDE	25	524	w/d	55-1RS

City	G.M.D.	L.D.	L.L.	Dimensions	Acreage				
					Return	Deed	Plat	Comp.	Used
out		21			3	—	—	2	2
Subdivision					Block	Lot	Plat Book	Page	

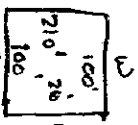
Brief Legal Description: 4/4 A c± L.S. 956 & 957 21st LD

60/470

LL 956 & 957

21 ST LD

EALC D.
MIDFIELD S



CRVBE
CHUMLEY

BP 340' W OF

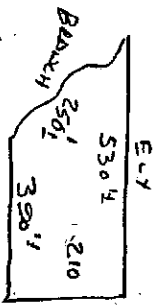
ATLANTA ACFT CLUB EP
(ISLAND MILL RD)

100' LINE BETWEEN
NEEDFIELD & CHUMLEY

DILLARD
MEADOW

61/502

LL 957 21 ST LD



SW COR
OF
CRVBE
CHUMLEY

BR 497' N OF ABEE OR

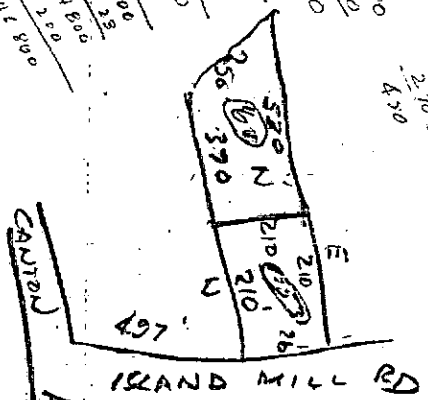
CANYON REMOVED HWY &
ISLAND MILL RD
1210' W OF ISLAND MILL RD

25/524 ACT LL 957 21 ST LD

830
630
1430

10
270
430

715
740
24750
1430
111123
514800
532000
3071100



ISLAND MILL RD

CANYON
ACADEMIST HWY


1.4
2
3.4

Property
Acquired From:
Acct. No.

MAP BLOCK PAR SUB
OLD: 2104 002
NEW: 2105 172

21-4		2
Map	Block	Parcel

Date	Grantor (From)	Grantee (To)	D.B.	Pg.	Type	W.D. Cons	
2/84	CHEROKEE-ALATONA INVEST	YACHT CLUB ESTATES LTD	383 7539	5 554	General w	126 20	
10-23-86	Yacht Club Estates LTD. TEMPLIN, DENNIS E. WITT, KIMBERLY L.	W. with Kimberly L. Templin, Dennis E.	383 582 575	164 272 163	Gen w	126 35	
6/87	WITT, KIMBERLY L.	SMITH, DONALD WAYNE KIMBERLY WITT	636	591	W	-0-	
9-87	SMITH, DONALD WAYNE WITT, KIMBERLY L.	TEMPLIN, DENNIS E. & KIMBERLY L.	662	386	W	192.40	
12/23/96	TEMPLIN, DENNIS E.	TEMPLIN, DENNIS E. KIMBERLY L.	2585	243	W/D	-0-	
City		G.M.D.	L.D.	L.L.	Dimensions	Acreage	
			21	956 957	4.37A. 4.75A. 8.37A.	55± 7A±	
Subdivision			Block	Lot	Plat	Bk.	Page
Brief Legal Description							
Combined 21-4-24 per deed 539-5 thru 118 should be 8.7 A.							



Name On Return:

Photo	Call No.

FD-1

21-4		2
Map.	Block	Parcel

Name On Deed: ~~Oglethorpe University, Inc~~

Property Address: Clearview Hills

Property Acquired From:

Acquired By: Deed Will Approximate Date Acquired: Recorded Yes No D.B. Pg. Size: (Dim. or Ac.)

Bounded By: N. S. E. W.

Date	Grantor (From)	Grantee (To)	D.B.	Pg.	Type	W.D. Cons.
1972	A L.M.D. Partnership Clearview Hills	Oglethorpe University, Inc	122	116	WD	305 ³⁰


7-3-74	Oglethorpe University, Inc	SPENCER, John C.	164	395	WD	241 ⁸⁰
--------	----------------------------	------------------	-----	-----	----	-------------------

4-4-75	Spencer, John C.	Cherokee-Allatoona Invest. Assoc. LTD	178	354	WD	77 ⁴⁰
--------	------------------	---------------------------------------	-----	-----	----	------------------

City	G.M.D.	L.D.	L.L.	Dimensions	Acreage	55AC Return	Deed	Plat	Comp.	Used
		21		See sketch	115.85 ac					15.44

Subdivision	Block	Lot	Plat Book	Page
See 2 nd CARD				

Brief Legal Description: 249.89 Ac ±



FD-1

Name On Haughton, D.J. & Martha Jean
 Return: c/o Earl Medford P.O. Box 832
 Name On Marietta, Ga.
 Deed: CLEARVIEW HILLS

2-100 33
 Photo Call No.

21-4 2
 Map Block Parcel

Property Address: YACHT CLUB ROAD Property Acquired From:

Acquired By: Deed Will Approximate Date Acquired: Recorded Yes No D.B. Pg. Size: (Dim. or Ac.)

Bounded By: N. S. E. W.

Date	Grantor (From)	Grantee (To)	D.B.	Pg.	Type	W.D.Cons.
11/63	Medford Earl G.	d Martha Jean Haughton DANIEL J	71	233	W/D	66 ⁰⁰ 715
7-15-64	MEDFORD, SAMYE B. (Mrs EARL G.)	HAUGHTON, DANIEL J. & MARTHA JEAN	74	163	W/D	62 ¹⁵ -165
10/6/70	GLENROCK ASSOC. INC.	CLEARVIEW HILLS	108	514	W/D	90 530 RT

City:	G.M.D.	L.D.	L.L.	Dimensions	Acreage				
					Return	Deed	Plat	Comp.	Used
out		21	916 917 918		225	255	255	245	755

Subdivision	Block	Lot	Plat Book	Page
955, 956, 957, 988, 989			3	84

Brief Legal Description: 255 AC. LLS 916, 917, 918, 955, 956, 957, 988, 989 & 996 21st LD

71-233

59.5 ac

LL 916, 917, 918, 955L 21CD

BP W Boundary of Atlanta Yacht Club Rd.

+ intersection of N 122 917, 62' W
along LL 917 from NE/cor.

W 618', W along line N 122 918

at interior angle of 1820 19'

1447', SE 1/4 at interior angle

52030' 2403' NE 1/4 Δ

1106030' 280', NE 1/4 but

meets N Δ 1530 30' 200'

NE 1/4, but more to N Δ 159030'

185' NE 1/4, but more to E Δ

2030 300ft, NE 1/4 but more to N

Δ 1570 610ft m W Rd.

Abby's + N 1/4 along Rd +
following curve 805' to BP.

74/163 135.5 AC see Plat

MAP BLOCK PAR SUB

OLD: 2104

002 BB

NEW: 2105

PH: 73

Call No


21-4		2BB
Map	Block	Parcel

Property
Acquired From: 21-4-1
Acct. No.

Date	Grantor (From)	Grantee (To)	D.B.	Pg.	Type	W.D. Cons
10-23-86	Yacht Club Est., LTA	With, Knoxie With, Samuel N.	582 575	273 162	COFF WD WD	- 35.00
12/16/96	ESTATE WITT, SAMUEL N. JR	WITT, KNOXIE S.	2580	293	DDA	-0-
12/16/96	WITT, KNOXIE S.	DENNIS E. TEMPLIN, KIMBERLY L.	2580	295	W/D	-0-

City	G.M.D.	L.D.	L.L.	Dimensions	Acreage				
		21	956 957		Return	Deed	Plat	Comp.	Used
							4.37		
Subdivision					Block	Lot	Plat	Bk.	Page

Brief Legal Description



Property Acquired From:
Acct. No.

Photo	Call No
-------	---------

21N0S		174
Map	Block	Parcel

Date	Grantor (From)	Grantee (To)	D.B.	Pg.	Type	W.D. Cons
1/12/07	SHERRY E. & DOCEKAL, STEVEN J.	KRANIAK, JENNIFER	9406	77	WD	460.00

City	G.M.D.	L.D.	L.L.	Dimensions	Acreage	Return	Deed	Plat	Comp.	Used
		21	956 957		7.2 AC					

Subdivision	Block	Lot	Plat Bk.	Page

Brief Legal Description

78

FD-1

Name On Return:	MAP -- BLOCK OLD: 2104	PAR -- SUB 002 G	21-4		2G
Name On Deed:	NEW: 2105	174 Cas No	Map	Block	Parcel

Property Address:	Property Acquired From:				
Acquired By:	Deed Will	Approximate Date Acquired:	Recorded Yes No	D.B. Pg.	Size: (Dim. or Ac.)
Bounded By:	N.	S.	E.	W.	

Date	Grantor (From)	Grantee (To)	D.B.	Pg.	Type	W.D. Cons.
4-6-73	Oglethorpe University	Hambriek, Donald	139	720	W	10°
4-4-75	CHEROKEE Allatoona DIST.	" "	187	414	W	4 ³⁰
10/30/98	HAMBRICK, DONALD	SHERRY E. DOCKAL, STEVEN J.	3357	225	W/D	2 TRACTS 270 ⁰⁰

City	G.M.D.	L.D.	L.L.	Dimensions	Acreage 7.2 ac.				
	817	21	856 857	956 957	Return	Deed	Plat	Comp.	Used
							53		53
Subdivision					Block	Lot	Plat Book	Page	

Brief Legal Description: *Tract 88, Parcel Connected LL #3*




MAP BLOCK PAR SUB
 OLD: 2104 003 G
 NEW: 2105 Photo 75 Call No

Property Acquired From: 21-4-30	214		3G
Acct. No.	Map	Block	Parcel

Date	Grantor (From)	Grantee (To)	D.B.	Pg.	Type	W.D. Cons
3/89	DOVER, JAMES L. JR.	PHILLIPPE, LARRY	786	554	W	80.00
8/18/98	PHILLIPPE, LARRY L.	PHILLIPPE, MARK A.	3253	306	W/D	For 2.85 AC -0-
3/24/05	PHILLIPPE, MARK A.	PHILLIPPE, MECHELLE D. & MARK A.	8996 7840	441 457	QC	-0-

City	G.M.D.	L.D.	L.L.	Dimensions	Acreage 7.07 AC				
		21	957		Return	Deed	Plat	Comp.	Used
						4.22			
Subdivision					Block	Lot	Plat Bk.	Page	
							57	84	

Brief Legal Description



Name On Return: McPherson, Acworth, Ga.

Name On Deed:

MAP	BLOCK	PAR	SUB
OLD: 2104		007	
NEW: 2105		176	Lot No

FD-1

21-4		7
Map	Block	Parcel

Property Address: ST Hwy No 92

Property Acquired From:

Acquired By: Deed Will — Approximate Date Acquired: Recorded Yes — No — D.B. — Pg. — Size: (Dim. or Ac.)

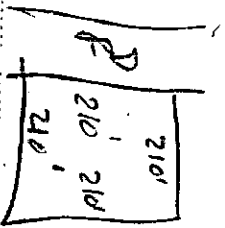
Bounded By: N. S. E. W.

Date	Grantor (From)	Grantee (To)	D.B.	Pg.	Type	W.D. Cons.
—	CHEBORSE CO BOARD OF EDUCATION	McPHERSON, JIM C.	46	507	w/d	165-125
—	McPherson, J.C. Heirs	Mc Pherson Clemon	30	167	w/d	
REC 3-90	McPHERSON, CLEMON	MARIE H. McPHERSON, JIM C.	854 854	311 310	W W	0- 0-

City	G.M.D.	L.D.	L.L.	Dimensions	Acreage				
					Return	Deed	Plat	Comp.	Used
out		21	957	1.78 AC ±	3	—	—	2.51	2.51
Subdivision				958	Block	Lot	Plat Book	Page	

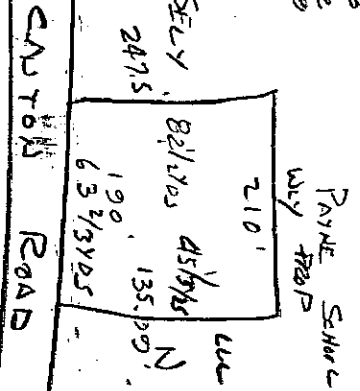
Brief Legal Description: H/2.5A ± LL 957 & 958 21st LD

1 AC LL 957 21ST LD



82.5 45.33
 $\frac{217.5}{3}$ $\frac{135.99}{3}$
 PAYNE SCHUL
 WY TRAP

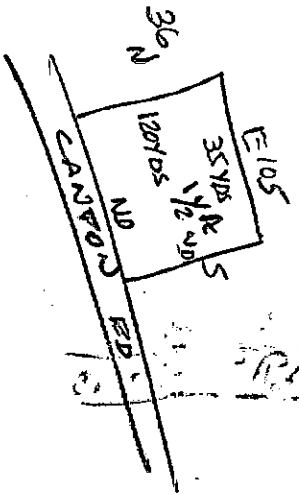
63.66
 $\frac{190.98}{3}$




CANTON ROAD
 SELY
 PART OF PAYNE SCHOOL TRAP.

30/167
 1 1/2 AC LL 958 21ST LD
 ON W/S LL 958

128
 $\frac{384}{3}$
 384
 108





MAP BLOCK PAR SUB

Property Acquired From:
Acct. No.

OLD: 2104
NEW: 2105

003
Fhd#7 Call Mo

21-4
Map Block Parcel
3

Date	Grantor (From)	Grantee (To)	D.B.	Pg.	Type	W.D.Cons
86	Phillippe, Judy	Phillippe, Larry $\frac{1}{2}$ Int	591	273	W/D	-0-
12-29-86	Phillippe, Larry	Phillippe, Judy $\frac{1}{2}$ Int	591	284	W/D	-0-
8/18/98	PHILLIPPE, LARRY L.	PHILLIPPE, JUDY A.	3253	302	W/D	-0-

City	G.M.D.	L.D.	L.L.	Dimensions	Acreage 7.30 AC				
		21	916 957		Return	Deed	Plat	Comp.	Used
Subdivision					Block	Lot	Plat Bk.	Page	
							57	82	
Brief Legal Description									

No.	Name	Address	Remarks
1	John Doe	123 Main St	
2	Jane Smith	456 Elm St	
3	Robert Brown	789 Oak St	
4	Mary White	101 Pine St	
5	James Black	202 Cedar St	
6	Elizabeth Green	303 Birch St	
7	William Gray	404 Spruce St	
8	Anna King	505 Willow St	
9	Thomas Lee	606 Ash St	
10	Sarah Hall	707 Hickory St	
11	George Young	808 Sycamore St	
12	Patricia King	909 Magnolia St	
13	Richard Hill	1010 Dogwood St	
14	Laura Scott	1111 Redwood St	
15	Charles Adams	1212 Cypress St	
16	Frances Baker	1313 Juniper St	
17	Edward Clark	1414 Fir St	
18	Martha Evans	1515 Hemlock St	
19	Frank Foster	1616 Larch St	
20	Grace Gibson	1717 Locust St	
21	Henry Hall	1818 Maple St	
22	Irene Hill	1919 Palm St	
23	Joseph King	2020 Peach St	
24	Katherine Lee	2121 Plum St	
25	Lawrence King	2222 Rose St	
26	Margaret Lee	2323 Strawberry St	
27	Nathan King	2424 Tangerine St	
28	Olivia King	2525 Vanilla St	
29	Philip King	2626 Yucca St	
30	Rebecca King	2727 Zucchini St	

FD-1

Name On Return: Bickers, Wm. C. Sr.
Acworth, Ga. R-1

2-109 37
Photo Call No.

214 3
Map Block Parcel

Name On Deed:

Property Address: YACHT CLUB ROAD

Property Acquired From:

Acquired By: Deed Will Approximate Date Acquired: Recorded Yes No D.B. Pg. Size (Dim. or Ac.)

Bounded By: N. S. E. W.

Date	Grantor (From)	Grantee (To)	D.B.	Pg.	Type	W.D. Cons.		
9-13-67	BICKERS, HARRY M.	BICKERS, WILLIAM C. SR.	92	343	W/D	27 RS		
12-28-77	Bickers, Wm. C. Sr.	Landrum, James D. + Mildred ^w	231	302	W	9760		
1/84	JAMES D. LANDRUM, MILDRED W.	PHILLIPPE, JUDY	383	255	W	140 ⁰⁰		
City		G.M.D.	L.D.	L.L.	Dimensions		Acreage 17.2 AC.	
out			21	916 957	Return	Deed	Plat	Comp. Used
					21	243	243	213 21.3
Subdivision					Block	Lot	Plat Book	Page
							4	79
Brief Legal Description: 21.3 AC LL 916 & 957 21 25 LD								

21.3A6 44957

21st 4D

Property Acquired From:
Acet. No: 177


Photo	Call No

21-5		177A
Map	Block	Parcel

Date	Grantor (From)	Grantee (To)	D.B.	Pg.	Type	W.D. Cons
8/18/98	PHILLIPPE, LARRY L.	HUNDLEY, MELUNDA P.	3253	304	W/D	-0-

City	G.M.D.	L.D.	L.L.	Dimensions	Acreage				
					Return	Deed	Plat	Comp.	Used
		21	9/16 957			7.07	7.07		7.07
Subdivision					Block	Lot	Plat Bk.	Page	
							57	83	

Brief Legal Description




Property Acquired From:	MAP BLOCK PAR SUB: OLD: 2104	002	F	214		2F
Acct. No.	NEW: 2105	Phg 178	Call No	Map	Block	Parcel

Date	Grantor (From)	Grantee (To)	D.B.	Pg.	Type	W.D. Cons
5/90	BARBARA L. COTTER, JOHN J.	FRANCES E. AUSTIN, T. GARDNER	870	184	W	189. ⁰⁰
9/1/96	AUSTIN, FRANCES E.	AUSTIN, T. GARDNER	2538	195	QC	140. ⁰⁰
4/2/99	Austin, T. Gardner	Abbott, Patricia C.	3587	286	WD	296. ⁵⁰
5/26/04	ABBOTT, PATRICIA C.	ALLGOOD-75 IND. PROPS, INC	7119	391	WD	280. ⁰⁰ <small>2 TRACTS</small>

City	G.M.D.	L.D.	L.L.	Dimensions	Acreage <u>6.9</u>				
					Return	Deed	Plat	Comp.	Used
		21	956 957	4.86 AC					
Subdivision 916, 917					Block	Lot	Plat Bk.	Page	


Brief Legal Description




FD-1

Name On Return:				21-4		2F
Name On Deed:		Photo	Call No.	Map	Block	Parcel
Property Address:			Property Acquired From:			
Acquired By:	Deed _____ Will _____	Approximate Date Acquired:	Recorded Yes _____ No _____	D.B. _____ Pg. _____	Size: (Dim. or Ac.)	
Bounded By:	N.	S.	E.	W.		

Date	Grantor (From)	Grantee (To)			D.B.	Pg.	Type	W.D. Cons.	
4-6-73	Oglethorpe University	Cotter, John J.			140	123	W	10 ⁰⁰	
4-4-75	Cherokee-Alatoona Inst.	" "			187	416	W	4 ³⁰	
12-89	COTTER, JOHN J.	BARBARA L. COTTER, JOHN J. & E			682	374	W	0	
City		G.M.D.	L.D.	LL.	Dimensions				Acreage 6.9
		817	21	956 957					Return
						Deed	Plat	Comp.	Used
							✓		5
Subdivision					Block	Lot	Plat Book	Page	
Brief Legal Description:									





MAP BLOCK PAR SUB

Property Acquired From:	OLD: 2104
Acct. No.	NEW: 2105

002	E
pl-79	Call No


21-4		2E
Map	Block	Parcel

Date	Grantor (From)	Grantee (To)	D.B.	Pg.	Type	W.D. Cons
7/84	YACHT-CLUB ESTATES Joy Fallot	CANTRELL, DENNIS & FALLOT, JOY	411	353	W	28 ⁵⁰
11-22-91	Cantrell, Dennis & JOY FALLOT	Joy Fallot Cantrell, Dennis &	1130	333	WD	-0
11/8/01	CANTRELL, DENNIS, &	JOY A. CANTRELL, DENNIS &	4908	114	Q/C	-0

City	G.M.D.	L.D.	L.L.	Dimensions	Acreage	Return	Deed	Plat	Comp.	Used
		21	916 917		5.00					

Subdivision	Block	Lot	Plat Bk.	Page
		tr A	24	143

Brief Legal Description



FD-1

Name On Return:				21-4		2E
Name On Deed:		Photo	Call No.	Map	Block	Parcel
Property Address:			Property Acquired From:			
Acquired By:	Deed Will	Approximate Date Acquired:	Recorded Yes No	D.B. Pg.	Size: (Dim. or Ac.)	
Bounded By:	N.	S.	E.	W.		

Date	Grantor (From)	Grantee (To)			D.B.	Pg.	Type	W.D. Cons.
4-6-73	OGLETHORPE UNIVERSITY	SPENCER JOHN C			139	605	W	156 ⁰⁰
4-2-75	SPENCER, John C.	CHEROKEE-ALLATOONA INVEST ASSOC. LTD			178	354	W	77 ⁴⁰
7/84	CHEROKEE-ALLATOONA INVEST ASSOC. LTD	YACHT CLUB ESTATES LTD			383 408	554 289	W W/O	236 236 ²⁰
City		G.M.D.	L.D.	L.L.	Dimensions	-82.44 Acreage		84.24
		817	21	817 818	24 AS 5A	Return	Deed	Plat Comp. Used
Subdivision		916-917-918			Block	Lot	Plat Book	Page
						to B A	24	143
Brief Legal Description: 1984 deeds to Yacht Club Estates LTD seem to duplicate their descriptions in part. (don't understand)								

Vertical line of text on the left margin.

Vertical line of text on the right margin.

Horizontal line of text at the bottom of the page.

MAP BLOCK PAR SUB

OLD: 2104	115
NEW: 2105	Ph180 Call No

Property Acquired From:	E
Acct. No.	

21-4		115
Map	Block	Parcel


5 recorded 5/03

Date	Grantor (From)	Grantee (To)	D.B.	Pg.	Type	W.D. Cons
?/84	VATCH CLUB ESTATES	SNOW, TIMOTHY D. DEBORAH E.	411	357	W	27 ⁵⁰
						-0-
3/17/95		SNOW, TIMOTHY D.	2046	10	QC	-0-
2/11/98	SNOW, JOICE ELAINE	" " "	3059	298	QC	-0-
7/29/98	SNOW, TIMOTHY D.	ALLEN, ANNE P. JERRY D.	3224 5974	4 418	WD RCL WSP	410 ⁰⁰ 0

City	G.M.D.	L.D.	L.L.	Dimensions	Acreage			
		21	916 917		Return	Deed	Plat Comp.	Used
						5		5

Subdivision	Block	Lot	Plat Bk.	Page
		2B	24	143

Brief Legal Description




Property	MAP	BLOCK	PAR	SUB			
Acquired From: <i>3E</i>	OLD: 2104		003	F		<i>21-4</i>	<i>3F</i>
Acct. No.	NEW: 2105		181			Map	Block
							Parcel

Date	Grantor (From)	Grantee (To)	D.B.	Pg.	Type	W.D.	Cons
<i>5/87</i>	<i>ROBERT B. MERO, MARY ELEN</i>	<i>MERO, MICHAEL P.</i>	<i>624</i>	<i>513</i>	<i>W</i>	<i>7</i>	<i>00</i>

City	G.M.D.	L.D.	L.L.	Dimensions	Acreage				
		<i>21</i>	<i>9/16</i>		Return	Deed	Plat	Comp.	Used
						<i>2.0</i>	<i>2.05</i>		<i>2±</i>

Subdivision	Block	Lot	Plat Bk.	Page
			<i>33</i>	<i>17</i>

Brief Legal Description



Name On Return:	MAP: OLD: 2104	BLOCK:	PAR: 003	SUB: E	21-4		3E
Name On Deed:	NEW: 2105		182	Cont No	Map	Block	Parcel

Property Address:	Property Acquired From: 3A
-------------------	----------------------------

Acquired By:	Deed <input type="checkbox"/> Will <input type="checkbox"/>	Approximate Date Acquired:	Recorded Yes <input type="checkbox"/> No <input type="checkbox"/>	D.B. <input type="checkbox"/> Pg. <input type="checkbox"/>	Size: (Dim. or Ac.)
--------------	---	----------------------------	---	--	---------------------


Bounded By:	N.	S.	E.	W.
-------------	----	----	----	----

Date	Grantor (From)	Grantee (To)	D.B.	Pg.	Type	W.D. Cons.
6/80	MILLER, ROBERT N. & GENEVIEVE K.	MERO, ROBERT B. & MARY ELLEN	287	446	W	23' 10"

City	G.M.D.	L.D.	L.L.	Dimensions	Acreage 4.5 ACZ				
		21	916		Return	Deed	Plat	Comp	Used
						6.69	6.59		6.59

Subdivision	Block	Lot	Plat Book	Page
			12	101

Brief Legal Description:	3-3	17
--------------------------	-----	----



Property Acquired From:
Acct. No.

Photo	Call No
-------	---------

21ND5 Map	Block	183 Parcel
--------------	-------	---------------


SEE 5790/393 Q/C

Date	Grantor (From)	Grantee (To)	D.B.	Pg.	Type	W.D. Cons
1/2/01	VAN HUTTEN, DARRELL Y.	DEBORAH L. EVELY, ROBERT L. JR	4419	117	WN	50 ⁰⁰
1/31/02	EVELY, DEBORAH L.	EVELY, ROBERT L. JR.	50916	461	QC	-0-
7/23/02	EVELY, ROBERT L. JR.	DEBORAH L. EVELY, ROBERT L. JR.	54216	112	QC	-0-

City	G.M.D.	L.D.	L.L.	Dimensions	Acreage				
					Return	Deed	Plat	Comp.	Used
		21	916						2.2


Subdivision	Block	Lot	Plat Bk.	Page
			12	101
			21	139

Brief Legal Description



Name On Return:	MAP BLOCK PAR SUB OLD: 2104 003 A	21-4		3A
Name On Deed:	NEW: 2105 Photo 1-83 Call No.	Map	Block	Parcel
Property Address:	Property Acquired From:			
Acquired By:	Deed Will	Approximate Date Acquired:	Recorded Yes No	D.B. Pg. Size: (Dim. or Ac.)
Bounded By:	N.	S.	E.	W.

Date	Grantor (From)	Grantee (To)	D.B.	Pg.	Type	W.D.	Cons.			
76	Chero: Alla Inust, Ass. Ltd.	Miller, Robert + Genevieve	205	225	W		37 ³⁰			
1/83	ROBERT N. E. MILLER, GENEVIEVE R. I.	Miller, Robert + Genevieve								
		VAN HUTTEN, DARRELL Y.	337	641	W					
City		G.M.D.	L.D.	L.L.	Dimensions	2.2	Acreage 2.55			
			21	916		Return	Deed	Plat	Comp.	Used
Subdivision						Block	Lot	Plat Book	Page	
								12	101	
Brief Legal Description:								21	139	



Name On Return:		MAP	BLOCK	PAR	SUB	214		3D
NEW: 2105		OLD: 2104		003	D			
Name On Deed:		NEW: 2105		F184	Call No.	Map	Block	Parcel
Property Address:				Property Acquired From:				
Acquired By:	Deed Will	Approximate Date Acquired:	Recorded Yes No	D.B.	Pg.	Size: (Dim. or Ac.)		
Bounded By:	N.	S.	E.	W.				


Date	Grantor (From)	Grantee (To)	D.B.	Pg.	Type	W.D.Cons.
12-19-77	Miller, Robt. + Genevieve	KAYS, STEVE A. + Virginia F.	231	237	W	900
8/31/07	KAYS, STEVE A. & VIRGINIA F.	MUSSER, ERIC W. & KARA E.	9819	159	WD	340.00


City	G.M.D.	L.D.	L.L.	Dimensions	Acreage				
		21	916		Return	Deed	Plat	Comp.	Used
Subdivision					Block	Lot	Plat Book	Page	
2.42 Ac.							13	203	
Brief Legal Description:									

2.42 ac.

Name On Return:	MAP: 2104	BLOCK	PAR: 003	SUB: B	21-4		3B
Name On Deed:	NEW: 2105		Photo: 185	Call No.	Map	Block	Parcel
Property Address:	Property Acquired From:						
Acquired By:	Deed Will	Approximate Date Acquired:	Recorded Yes No	D.B. Pg.	Size: (Dim. or Ac.)		
Bounded By:	N.	S.	E.	W.			

Date	Grantor (From)	Grantee (To)			D.B.	Pg.	Type	W.D. Cons.
'76	Chero-Alk Invest. Assoc. Ltd.	Todd, John C. + Bruce T.			194	218	W	59 ²⁰
City		G.M.D.	L.D.	L.L.	Dimensions		Acreage	
			21	916	*15.91 AC		Return	Deed
							Plat	Comp.
								Used
								47.91
Subdivision					Block	Lot	Plat Book	Page
							11	194
Brief Legal Description: * PARCEL 185A (2AC) SPLIT OUT PER OWNER & TAX ASSESSORS REQUEST. 3/17/03								





Property
Acquired From: 2
Acct. No.

MAP BLOCK PAR SUB
 OLD: 2104 114
 NEW: 2105 P186 Call No


21-4 114
 Map Block Parcel

Date	Grantor (From)	Grantee (To)	D.B.	Pg.	Type	W.D. Cons
7/84	YACHT CLUB ESTATES LTD	G. TONY WILLIAMS, DIANE B.	408	405	W	55 ²⁰
5/88	DIANE WILLIAMS, G. TONY	KIRK, HARRY V.	711	302	W	120.00

City	G.M.D.	L.D.	L.L.	Dimensions	Acreage 12.31 AC			
		21	916 917		Return	Deed	Plat Comp.	Used
						12.98		12.98

Subdivision	Block	Lot	Plat Bk.	Page
		to C	24	143

Brief Legal Description



MAP BLOCK PAR SUB

OLD: 2104 114 PA

NEW: 2105 187 11 11


Property Acquired From: 21
Acct. No.

274		114A
Map	Block	Parcel

Date	Grantor (From)	Grantee (To)	D.B.	Pg.	Type	W.D. Cons
8-86	Williams, Tony G. & Diane	Hinds, Larry	555	504	W	1.00
4/88	HINDS, LARRY	WILLIAMS, G. TONY & DIANE	705	417	W	1.00
		HINDS, LARRY				

DELETE CLAMBERE
 WITH 100 PER OWNER
 REVERSE
 2/10/04

City	G.M.D.	L.D.	L.L.	Dimensions	Acreage				
		21	917		Return	Deed	Plat	Comp.	Used
						.67			
Subdivision					Block	Lot	Plat	Bk.	Page
Brief Legal Description									



Property
Acquired From:
Acct. No.

MAP	BLOCK	PAR	SUB
OLD: 2104		019	A
NEW: 2105		Plat No	Call No


21-4		19A
Map	Block	Parcel

Date	Grantor (From)	Grantee (To)	D.B.	Pg.	Type	W.D.Cons
7-85	O'Neill Development	Freeman, James E.	468	38	WD	150.00

City	G.M.D.	L.D.	L.L.	Dimensions	Acreage	Return	Deed	Plat	Comp.	Used
		21	884		59.861					

Subdivision	Block	Lot	Plat Bk.	Page
885, 886, 914				

Brief Legal Description



Name On Return:

Photo	Call No.
-------	----------

21-4		19A
Map	Block	Parcel

Name On Deed:

Property Address:

Property Acquired From: *Previously Coined under 21-12-18*


Acquired By: Deed Will Approximate Date Acquired: Recorded Yes No D.B. Pg. Size: (Dim. or Ac.)

Bounded By: N. S. E. W.

Date	Grantor (From)	Grantee (To)	D.B.	Pg.	Type	W.D. Cons.
		KRAFT LAND SERVS, Inc.	207	23	W	
?/ 84	KRAFT LAND SERVICES, Inc.	R/L INVESTMENT Corp.	396	496	LD W	134 ²⁰
7-85	R/L Investment	O'Neill Development	408	36	WD	150.00

City	G.M.D.	L.D.	L.L.	Dimensions	Acreage				
		21	884 885 886		Return	Deed	Plat	Comp.	Used
Subdivision			887	Block	Lot	Plat Book	Page		
				842 841 840	59.86 Ac.				

Brief Legal Description: *This acreage prior to 83 tax was shown as part of 21-12-18. New map & parcel # due to map location.*



Property Acquired From:
 Acct. No.


Photo Call No

21N05
 Map Block Parcel
 189

Date	Grantor (From)	Grantee (To)	D.B.	Pg.	Type	W. D. Cons
4/19/02	LINDA F. BARNES, KENNETH R. $\frac{1}{2}$	BARNES, LINDA F.	5257	110	Q/C	0
3/3/03	BARNES, LINDA F.	DEBI G. COBB, JOHN B. $\frac{1}{2}$	5936	125	W/D	690. ⁰⁰

City	G.M.D.	L.D.	L.L.	Dimensions	Acreage				
					Return	Deed	Plat	Comp.	Used
		21	1059	22.25 AC.					
Subdivision					Block	Lot	Plat Bk.	Page	

Brief Legal Description




Found & Corrected
10-22-85

Property	MAP	BLOCK	PAR	SUB
Required From:	OLD: 2105		023	
Acct. No.	NEW: 2105		189	

21-58		23
Map	Block	Parcel

Date	Grantor (From)	Grantee (To)	D.B.	Pg.	Type	W.D. Cons	
		Lathem, Lillian Per '84	Tax Return				
6/84	LATHEM, LILLIAN ^{et al}	BARNES, KENNETH	407	40	W		
6/87	BARNES, KENNETH R.	BARNES, KENNETH LINDA	633	75	W	-0-	
11/12/93	BARNES, KENNETH LINDA	BARNES, KENNETH R. LINDA F.	1658	61	DC	-0-	
3/18/98	BARNES, LINDA F.	BARNES, KENNETH R.	3049	82	DC	-0-	
3/18/98	BARNES, KENNETH R.	BARNES, KENNETH R. LINDA F.	3049	91	DC	-0-	
City		G.M.D.	L.D.	L.L.	Dimensions	Acreage 24.75 27.5	
out		817	21	1059	*22.25 AC	Return	Deed
Subdivision		Block		Lot	Plat	Bk.	Page
Brief Legal Description		*ADJUSTED ACREAGE PER DEED 1658/61 1-26-94					



Name On Return:	MAP BLOCK PAR SUB OLD: 2105 023 F	21-5		23F
Name On Deed:	NEW: 2105 1901a Call No.	Map	Block	Parcel


Property Address:	Property Acquired From:			
Acquired Deed By: Will _____	Approximate Date Acquired:	Recorded Yes _____ No _____	D.B. _____ Pg. _____	Size: (Dim. or Ac.)
Bounded By: N. _____ S. _____ E. _____ W. _____				

Date	Grantor (From)	Grantee (To)	D.B.	Pg.	Type	W.D. Cons.
4/81	BIDDY, CAROL LATHAM, LILLIAN	WEBSTER, JAMES LEWIS	303	298	W	2 50

City	G.M.D.	L.D.	P.L.L.	Dimensions	Acreage				
					Return	Deed	Plat	Comp.	Used
								2.8	2.8±
Subdivisor					Block	Lot	Plat Book	Page	

Brief Legal Description:

DELETE WITH NEW MAP 2/5 194
AS REG 1/2/15
1901a



Name On: Webster, Mrs. J.W.
 Return: Acworth, Ga, R-1

2-109 18
 Photo Call No.

FP-1
 21-5 10 2-3
 Map Block Parcel

Name On Deed:

Property Address: OLD ALABAMA ROAD Property Acquired From:

Acquired By: Deed Will Approximate Date Acquired: Recorded Yes No D.B. Pg. Size (Dim. or Ac.)

Bounded By: N. S. E. W.

Date	Grantor (From)	Grantee (To)	D.B.	Pg.	Type	W.D.Cons.
7-3-56	ASHLEY, ODESSA WEBSTER	WEBSTER, MRS ANNER	37	503	W/D	100 ⁰⁰ SP

3/6/71	Biddy, Carol Webster	LATHAM, Lillian Webster	111	406	W/D	2 ⁰⁰ RT
--------	----------------------	-------------------------	-----	-----	-----	--------------------

3-1-74	Latham, Lillian Webster	Biddy, Carol Webster	159	19	W	-
--------	-------------------------	----------------------	-----	----	---	---

City	G.M.D.	L.D.	L.L.	Dimensions	34 Acreage	34
out.	817	21	1059	275 AC. ± 24.7 ±	Return 35	Deed 40
					Plat	Comp. 35
						Used 2-1

Subdivision	Block	Lot	Plat Book	Page

Brief Legal Description: 34 35 AC ± 275 AC ± 24.7 ± 21 SEC ON OLD 194A. Rd.

1/5 interest
 1/5

1st Bend

LC 1050

21ST RD

Bounded N - ROSS

E - CLAUDE WHITE

(FARMERLY
JONAS REEST)


S - FORESTER

W - GUYTON

Jan 1981 D/C land 289/459

Archie Webster

Quiet Clearing all his interest



Bill should go
to Lillian Latham

Per '84 Tax Return

11-29-83

Name On Return:	MAP BLOCK PAR SUB OLD: 2105	023	B	21-5		23B
Name On Deed:	NEW: 2105	Pl 191	Call No.	Map	Block	Parcel


Property Address:	Property Acquired From:				
Acquired By:	Deed Will	Approximate Date Acquired:	Recorded Yes No	D.B. Pg.	Size (Dim. or Ac.)
Bounded By:	N.	S.	E.	W.	

Date	Grantor (From)	Grantee (To)	D.B.	Pg.	Type	W.D. Cons.
5-7-77	WEBSTER, MRS J.W. BIDDY, CAROL WEBSTER	WEBSTER, JAMES LEWIS	217	645	W	150
7-85	Webster James Lewis					

City	G.M.D.	L.D.	L.L.	Dimensions	Acreage				
				146' X 417'	Return	Deed	Plat	Comp.	Used
			1059	458' X 477'				1.5	1.5
Subdivision	Block	Lot	Plat Book	Page					

Brief Legal Description:

Combine #
W. Webster
DELETE WITH NEW OFFICE



FD-1

Name On Return:	MAP OLD: 2105	BLOCK	PAR 023	SUB A	
Name On Deed:	NEW: 2105		192		

21-5		23A
Map	Block	Parcel

Property Address:	Property Acquired From:
-------------------	-------------------------

Acquired By:	Deed Will	Approximate Date Acquired:	Recorded Yes No	D.B. Pg.	Size: (Dim. or Ac.)
--------------	-----------	----------------------------	-----------------	----------	---------------------


Bounded By:	N.	S.	E.	W.
-------------	----	----	----	----

Date	Grantor (From)	Grantee (To)	D.B.	Pg.	Type	W.D.Cons.
11-18-71	WEBSTER, ANNER ETAL	REARD, L.A. & CLEO	119	183	W/D	1.50 RET.
4-25-77	REARD, L.A. & CLEO	DEMPSEY, JACK	217	9	WD	8.00
12-87	DEMPSEY, JACK	DEMPSEY, JOSEPH J.	1676	422	W	3.00

City	G.M.D.	L.D.	L.L.	Dimensions	Acreage				
					Return	Deed	Plat	Comp.	Used
		21	1059	104.6 X IRR					

Subdivision	Block	Lot	Plat Book	Page

Brief Legal Description:



MAP BLOCK PAR SUB

Property Acquired From: OLD: 2105- 026 -A

Acct. No. NEW: 2105 193 2110


21-5		26A
Map	Block	Parcel

Date	Grantor (From)	Grantee (To)	D.B.	Pg.	Type	W.D. Cons
7/85	WEBSTER, JAMES L.	SUMMEY, RUTH	474	122	WD	

City	G.M.D.	L.D.	L.L.	Dimensions	Acreage .5 ac.				
		21	1059		Return	Deed	Plat	Comp.	Used

Subdivision	Block	Lot	Plat Bk.	Page

Brief Legal Description



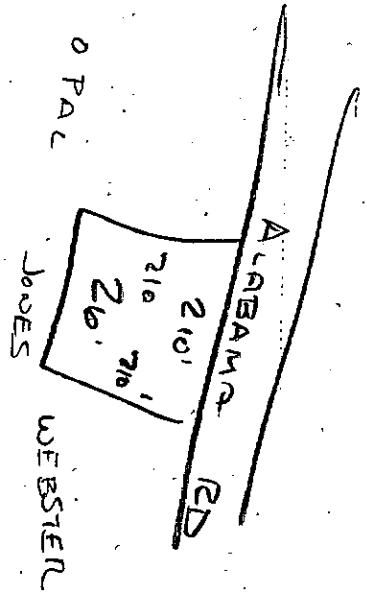
Name On Return: Webster, Lev Acworth, Ga	MAP	BLOCK	PAR	SUB	FD-1 21-5-1-26	21-5	1-2	26
	OLD: 2105	026						
Name On Deed:	NEW: 2105	1194	Cell No.		Map	Block	Parcel	
Property Address:				Property Acquired From:				
Acquired By:	Deed Will	Approximate Date Acquired:	Recorded Yes No	D.B.	Pg.	Size: (Dim. or Ac.)		
Bounded By:	N.	S.	E.	W.				

Date	Grantor (From)	Grantee (To)	D.B.	Pg.	Type	W.D. Cons.
10-1-60	WEBSTER, OPAL JONES	WEBSTER, LEWIS JAMES	59	170	W/D	—

City	G.M.D.	L.D.	L.L.	Dimensions	Acreage 5.68				
out	817	21	1059	3.36 AC. + 4.8 AC. +	Return	Deed	Plat	Comp.	Used
					+	+	-	+	+
Subdivision					Block	Lot	Plat Book	Page	

Brief Legal Description: ~~4~~ NEW MAP #'S 21-5-190 & 191 COMBINED PER TAX ASSESSORS OFFICE REQUEST 11/2/95 ROAD.

LC 1059 213' CD



Property Acquired From:
Acct. No. 194

Photo	Call No
-------	---------


21-5		194A
Map	Block	Parcel

Date	Grantor (From)	Grantee (To)	D.B.	Pg.	Type	W.D. Cons
9/29/98	WEBSTER, JAMES LEWIS	REBA A. CHANDLER, BARRY J.	3307	185	W/P	-0-


City	G.M.D.	L.D.	L.L.	Dimensions	Acreage				
					Return	Deed	Plat	Comp.	Used
		21	1059			1.44			1.44

Subdivision	Block	Lot	Plat Bk.	Page
			57	123

Brief Legal Description



1 A.C.T. LL 1059 2151 LD



450
2980 470

470
197
3190
4538

470
95598

286770
191180 1.09

2 2198570 2.19

Name On Return:	MAP	BLOCK	PAR	SUB	21-5	23C	
	OLD: 2105		023	C			
Name On Deed:	NEW: 2105		Photo	Call No.	Map	Block	Parcel
			196				

Property Address:	Property Acquired From:
-------------------	-------------------------

Acquired By:	Deed Will	Approximate Date Acquired:	Recorded Yes No	D.B. Pg.	Size: (Dim. or Ac.)
--------------	-----------	----------------------------	-----------------	----------	---------------------


Bounded By:	N.	S.	E.	W.
-------------	----	----	----	----


Date	Grantor (From)	Grantee (To)	D.B.	Pg.	Type	W.D. Cons.
2/66	WEBSTER, ANNER MATHIS, ESTELLE <i>Ad</i>	J.W. & LATHAM, LILLIAN	89	280	W	-
2/81	J.W. & LATHAM, LILLIAN	LATHAM, JAMES RICKY	301	359	W	-0-

City	G.M.D.	L.D.	L.L.	Dimensions	Acreage				
		21	1059		Return	Deed	Plat	Comp.	Used
						1		1.3	1 Ac.

Subdivision	Block	Lot	Plat Book	Page

Brief Legal Description:





FD-1
21-5 122
Map Block Parcel

Name On Return: Hufstetler Acworth, G.	MAP BLOCK PAR SUB OLD: 2105 022
Name On Deed: VIVIAN	NEW: 2105 1975 Call No

Property Address: OLD ALABAMA RD Property Acquired From:

Acquired By: Deed Will Approximate Date Acquired: Recorded Yes No D.B. Pg. Size: (Dim. or Ac.)

Bounded By: N. S. E. W.

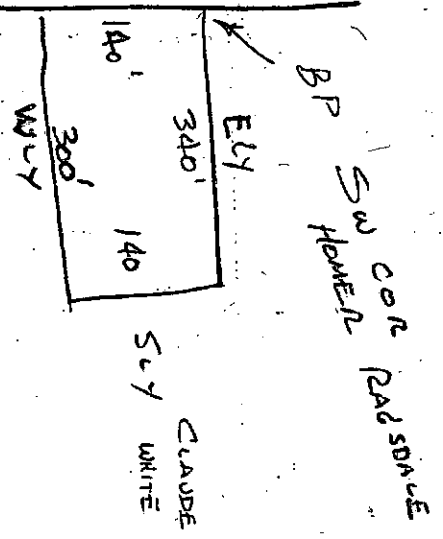
Date	Grantor (From)	Grantee (To)	D.B.	Pg.	Type	W.D. Cons.
3-10-66	WEBSTER, ANNER ETAL	HUFSTETLER, VIVIAN	84	307	WID	—
5-18-71	Hufstetler, VIVIAN	HUFSTETLER, SAMIE J	113	274	WID	—
7-85	Hufstetler Samie J ^{1/2 int}	Hufstetler Vivian G ^{1/2 int}	407	272	WD	-0-

City	G.M.D.	L.D.	L.L.	Dimensions	Acreage				
					Return	Deed	Plat	Comp.	Used
out	8/7	21	1059		1	1		1	1
Subdivision					Block	Lot	Plat Book	Page	

Brief Legal Description: 1 AC LL 1059 21st CD. ON OLD ALA. RD.

LC 1050 21 3/4 LD

ALABAMA RD



$$\begin{array}{r} 320 \\ \hline 12800 \\ 326 \\ \hline 44823 \end{array}$$

$$\begin{array}{r} 134400 \\ 89600 \\ \hline 1030400 \end{array}$$

Name On Bidy, D
Return: Acworth,

OLD: 2105

024

Name On
Deed:

NEW: 2105

1980

Cell No.

21-5

24

Map

Block

Parcel

Property Address: OLD ALABAMA ROAD

Property Acquired From:

Acquired By: Deed Will

Approximate Date Acquired:

Recorded Yes No

D.B. Pg.

Size: (Dim. or Ac.)

Bounded By:

N.

S.

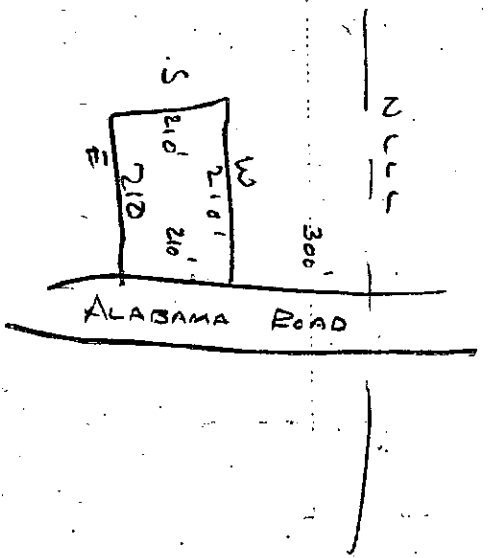
E.

W.

Date	Grantor (From)				Grantee (To)	D.B.	Pg.	Type	W.D. Cons.	
3-3-61	WEBSTER, ANNA				BIDDY, DONALD	60	171	w/d	60 ⁰⁰ -SP	
	WEBSTER, ANNER & AL				BIDDY, DONALD & CAROL	88	558	w/d	—	
11/9/04	BIDDY, DONALD				BIDDY, CAROL	7500	36	DC	-0-	
	City	G.M.D.	L.D.	L.L.	Dimensions	Acreage				
	out	817	21	1059		Return	Deed	Plat	Comp.	Used
						1	(1	1
	Subdivision					Block	Lot	Plat Book	Page	
Brief Legal Description: 1 AC L L 1059 21 ⁰⁰ W ON OLD ALA RD.										

PLAT LC 1059 21ST CD

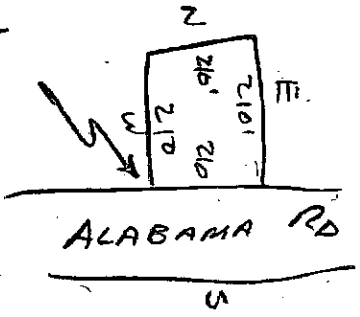
60/171



88/558

LC 1059 21ST CD


DECRETS DB 73 R 500



210' OF LEWIS WEBSTER NE PROP. LINE

Property Acquired From: Acct. No.	MAP	BLOCK	PAR	SUB	21-5	236	
	OLD: 2105	023	G.				
	NEW: 2105	199	Call No		Map	Block	Parcel

Date	Grantor (From)	Grantee (To)	D.B.	Pg.	Type	W.D. Cons				
9/84	LATHAM, LILLIAN et al	SOUTHERN LAND & INVESTMENT, INC.	421	303	W	17 ⁰⁰				
5-85	Southern Land & Inv.	Allatoona Prop. Inc	457	680	WD	17.00				
12-88	CITIZENS BANK	BROOKS, FERN	707	365	Qc	16. ³⁰				
?/91	BROOKS, FERN	McCLURE, CHARLES J.	1012	345	W	15. ⁰⁰				
12/91	McCLURE, CHARLES J.	McCLURE, CHARLES J. FLORINE	1103	62	W	-0-				
City		G.M.D.	L.D.	L.L.	Dimensions	Acreage				
			21	1059		Return	Deed	Plat	Comp.	Used
							1.24			1.24
Subdivision						Block	Lot	Plat Bk.	Page	
Brief Legal Description										



Property
Acquired From:
Acct. No.

MAP	BLOCK	PAR	SUB
OLD: 2105		021	
NEW: 2105		Ph200	Call No


21-5		21
Map	Block	Parcel

Date	Grantor (From)	Grantee (To)	D.B.	Pg.	Type	W.D. Cons
6-85	Shaw, Ricky H. Wilkins - Bernice J	Foster Cathu & Tracy	463	316	WD	42.00
8/30/95	^{CATHY} FOSTER, TRACY	^{'JEANNE' M.} SMITH, ROGER B.	8459	454	CORR WD	50.00
2/9/06	^{JEANNE M.} SMITH, ROGER B.	^{FLORINE} McCLURE, CHARLES J.	8566	329	WD	59.00
4/28/06	^{FLORINE} McCLURE, CHARLES J.	COX, BERLENE B. BIDDY, LINDA COX	8760	123	WD	83.00

City	G.M.D.	L.D.	L.L.	Dimensions	Acreage				
		21	1059		Return	Deed	Plat	Comp.	Used

Subdivision	Block	Lot	Plat Bk.	Page
			23	120

Brief Legal Description



FD-1

Name On Return: Gallahon, Norman
Acworth, Ga. R-12-109 10
Photo Call No.21-5 100- 21
Map Block Parcel

Name On Deed: GALLAHON MARGIE JO

Property Address: OLD ALABAMA ROAD

Property Acquired From:

Acquired Deed ___ Approximate Recorded
By: Will ___ Date Acquired: Yes ___ No ___ D.B. ___ Pg. ___ Size: (Dim. or Ac.)

Bounded By: N. S. E. W.

Date	Grantor (From)	Grantee (To)			D.B.	Pg.	Type	W.D. Cons.					
		GALLAHON, NORMAN & MARGIE NO DEED FOUND			83 210	388 70	WD JAN						
7-14-70	GALLAHON, NORMAN A.	(1/2 INT) GALLAHON, MARGIE JO			107	450	WD	—					
12/83	GALLAHON, MARGIE JO.	SHAW, RICKY A. WILKINS, BERNICE J. $\frac{1}{2}$			378	143	W	33 ⁰⁰					
City		G.M.D.	L.D.	L.L.	Dimensions				Acreage				
out		817	21	1059					Return	Deed	Plat	Comp.	Used
						1	—	—	1 $\frac{1}{2}$	1 $\frac{1}{2}$			
Subdivision					Block	Lot	Plat Book	Page					
Brief Legal Description: 1 AC ± CC 1059 21 $\frac{1}{2}$ CD ON OLD ALA. Rd.													

Plotted by occup.
No dead

318
142

386
142 | 43500
 284
 —
 5960
 12994
 3380

105
180
2255 | 142

MAP BLOCK PAR SUB
 .OLD: 2105 023 D
 .NEW: 2105 201 rate Call No.
 FOR LOMBARD DEED


21-5		23 D
Map	Block	Parcel

Name On Return: _____
 Name On Deed: _____
 Property Address: _____
 Acquired From: _____
 Acquired By: Deed Will Approximate Date Acquired: 1-2-91 Recorded Yes No D.B. Pg. Size (Dim. or Ac.)
 Bounded By: N. 230 S. E. W. 103 1/2

Date	Grantor (From)	Grantee (To)	D.B.	Pg.	Type	W.D. Cons.
4/79	BIDDY, CAROL GOLLOHAN, MARGIE	McCLURE, CHARLES	260	58	W	6 80
12/83	" " "	" " "	378	423	W	1 20
8/90	McCLURE, CHARLES	McCLURE, FLORINE	1103 904	62 286	W W	-0- -0-

City	G.M.D.	L.D.	L.L.	Dimensions	Acres	Return	Deed	Plat	Comp.	Used
			1059	11 23	3.9 ±		3.5			3.5
Subdivision					Block	Lot	Plat Book	Page		
230										

Brief Legal Description:



MAP — BLOCK PAR — SUB —
 Name On Return: OLD: 2105 023 E
 Name On Deed: NEW: 2105 202 to Coll


21-5		23E
Map	Block	Parcel

Property Address: ~~DELETED~~ 991
 Acquired From:
 Acquired By: Deed Will Approximate Date Acquired: 23 Recorded Yes No D.B. Pg. Size: (Dim. or Ac.)
 Bounded By: N. 236 ft S. E. W.

Date	Grantor (From)	Grantee (To)	Pg.	Type	W.D. Cons.
4/79	BIDDY, CAROL & GILLOHAN, MARGIE et al	MCCURE, FLORINE	360	W	100
8/90	MCCURE, FLORINE	MCCURE, CHARLES	904	W	00
8/90	MCCURE, CHARLES	MCCURE, CHARLES	904	W	00

City	G.M.D.	L.P.	L.L.	Dimensions	Acreage				
				1105	Return	Deed	Plat	Comp	Used
				1105		.5			.5
				1123	Block	Lot	Plat Book		Page

Brief Legal Description:
 WITH DEED 1123




Name On Return:	MAP BLOCK OLD: 2105	PAR SUB 014 C	21-5		14C
Name On Deed:	NEW: 2105	Photo 203	Call No.	Map	Block Parcel
Property Address:	Property Acquired From:				
Acquired By:	Deed <input type="checkbox"/> Will <input type="checkbox"/>	Approximate Date Acquired:	Recorded Yes <input type="checkbox"/> No <input type="checkbox"/>	D.B. <input type="checkbox"/> Pg. <input type="checkbox"/>	Size: (Dim. or Ac.)
Bounded By:	N.	S.	E.	W.	

Date	Grantor (From)	Grantee (To)	D.B.	Pg.	Type	W.D. Cons.
9/79	SAM E. & BARFIELD, BARBARA S.	MILTON D. & BROOKS, FERN F.	271	578	W	79.90
7-85	MILTON D. & BROOKS, FERN F.	Jeremiah J. & Shaw, Barbara B.	468	615	WD	62.60

City	G.M.D.	L.D.	L.L.	Dimensions	Acreage				
		21	1030		Return	Deed	Plat	Comp.	Used
									5.75
Subdivision					Block	Lot	Plat Book	Page	

Brief Legal Description:



Name On Return:

Photo	Call No.

21-5		14c
Map	Block	Parcel

Name On Deed:

Property Address:

Property Acquired From:

Acquired By:	Deed Will	Approximate Date Acquired:	Recorded Yes No	D.B. Pg.	Size (Dim. or Ac.)
--------------	-----------	----------------------------	-----------------	----------	--------------------


Bounded By:	N.	S.	E.	W.
-------------	----	----	----	----


Date	Grantor (From)	Grantee (To)	D.B.	Pg.	Type	W.D.Cons.
4/75	Dunn, James R.	Wade, Q.D. & Jacquelyn	179	608	W	17 ⁰⁰
'76	Wade, QD et ux	Barfield, Sam E.	193	189	W	14 ⁰⁰
9-2-77	Barfield, Sam E. 1/2	Barfield, Barbara S. 1/2	224	447	WD	-0-

City	G.M.D.	L.D.	L.L.	Dimensions	Acreage				
					Return	Deed	Plat	Comp.	Used
		21	1030				5.75		5.75

Subdivision	Block	Lot	Plat Book	Page
			11	

Brief Legal Description: *surveyed*





Name On Return:	MAP BLOCK PAR SUB	21-5	14B
	OLD: 2105		
Name On Deed:	NEW: 2105	F204)	Call No.
Property Address:		Property Acquired From:	
Acquired By:	Deed Will	Approximate Date Acquired:	Recorded Yes No
		D.B. Pg.	Size (Dim. or Ac.)
Bounded By:	N.	S.	E. W.

Date	Grantor (From)	Grantee (To)	D.B.	Pg.	Type	W.D.Cons.
12/75	WALKER, A.C. & NOEA J.	MONTAGUE, BERT L.	190	585	W	270
9/95	MONTAGUE, BERT L.	LSP PROPERTIES, INC	2181	81	TAX LIEN FIDELITY NATIONAL BANK (CUSTODIAN) FORCLOSURE	1.20
11/13/95	LSP PROPERTIES, INC	JEFFREY W. GARDNER SELF-DIRECTED IRA	2232	133	QC	1.50

City	G.M.D.	L.D.	L.L.	Dimensions	Acreage				
	817	21	1030		Return	Deed	Plat	Comp.	Used
							0.75		0.75
Subdivision					Block	Lot	Plat Book	Page	
							11	158	

Brief Legal Description:

JUNE 75
181-669

From DUNN
to DRIVER

774.59
89.79
235.58 } Rd. from 4421030

W 732.46' W

N 01° W 962.30'

9.812 Ac.

(6/18/81) 181-669

181/670 S/D

Acquired 4-19-76

From DRIVER to
DUNN

APRIL 76
195/662


From ALBERT,
& NEAL

JAMES R.
AND RALPH DUNN
9.812 AC.

APRIL 3rd 76
195-663

From
JAMES R.
DUNN

JAMES R.
PASSOKE
9.812 AC



ALBERT C. WALKER TO
BERT L. MONTAGUE
DECEMBER 19, 1975
DB 190, PAGE 585

J. SHAW, JR.
PG 615)

LOT 1 & 2 SHOWN ON SURVEY
FOR ELWIN D. RAGSDALE, PB
PAGE 146, DATED JULY 6, 19
Property bought by
Truman Mountain L.L.C.

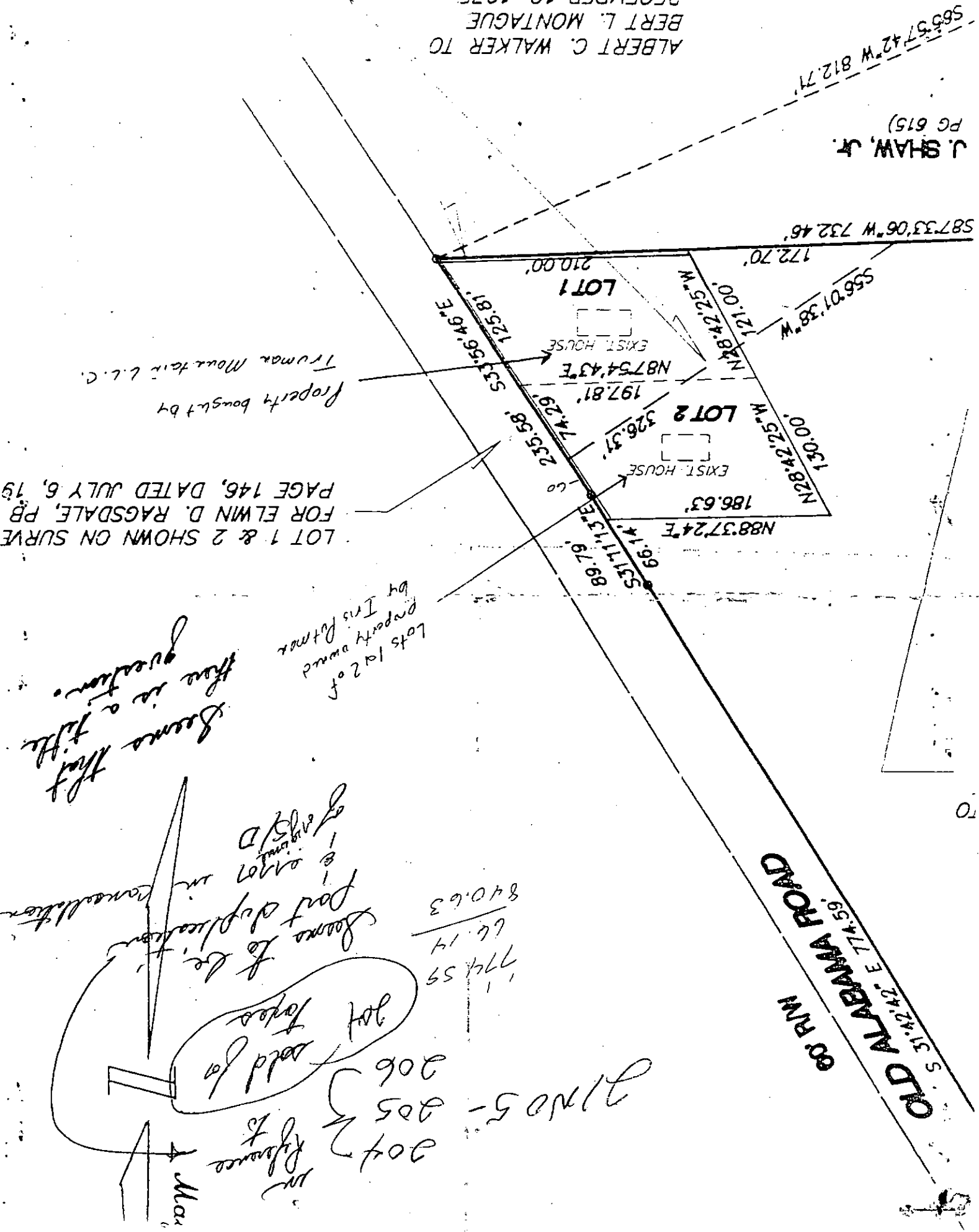
Some that
there is a title
issue in a title
guarantee.

Lots 1 & 2 of
property owned
by Iris Putnam

Mar
Mr
Reference to
204
205
206
add to
got today
Some to be
part of application
in consolidation
of 204, 205 &
206

774.59
66.14
840.63

21505-



88' R/W
OLD ALABAMA ROAD
S 31°42'42\"/>



LOT 101030
DIST. 21 SECT. 2
CARBONATE COUNTY GEORGIA
PREPARED 10-24-75
SCALE 1" = 50'
JERRY THACKER & ASSOCIATES
CONSULTING ENGINEERS

HERBERT M. TAGUE

LOT 101030

QUINTON WADE

5855 W

2467

AREA 101030

WALKER


1000
1010
1050
1050
1050
1050


OLD KATHAWAY ROAD

ROAD

10
11/158

FILED IN OFFICE
The 22nd day of 10 1975
JERRY THACKER






Property Acquired From: 215-147	MAP BLOCK PAR SUB OLD: 2105 014 E	215	14E
Acct. No.	NEW: 2105 Phc205 Call No	Map	Block Parcel

Date	Grantor (From)	Grantee (To)	D.B.	Pg.	Type	W.D. Cons
6/91	RAGSDALE, ELWIN D.	RAINES, IRIS E.	1010	18	W	10.00
3/31/95	RAINES, IRIS ELIZABETH NIKIA PUTNAM, IRIS ELIZABETH	PUTNAM, IRIS ELIZABETH (Cross sale) PUTNAM, JAMES H. JR.	*4808 2041	268 308	W ^{W/D}	7.00
4/30/07	PUTNAM, JAMES H. JR. & IRIS E.	SMITH, BRENDA KAY & DOVER, CHARLES	9561	363	W/D	35.70

City	G.M.D.	L.D.	L.L.	Dimensions	Acreage				
		21	1030		Return	Deed	Plat	Comp.	Used
						151			

Subdivision	Block	Lot	Plat Bk.	Page

Brief Legal Description *2001 DEED 4808/268 COVERS THIS PARCEL WHICH WAS ALREADY SHOWN IN BOTH NAMES. 6/10/01



Property Acquired From:
Acct. No.

Photo	Call No
-------	---------

21-05		206
Map	Block	Parcel

Date	Grantor (From)	Grantee (To)	D.B.	Pg.	Type	W.D. Cons
8/27/98	Campbell, Marsha C.	Putman, Iris E.	3267	315	W/D	55.20

City	G.M.D.	L.D.	L.L.	Dimensions	Acreage .50				
		21	1030		Return	Deed	Plat	Comp.	Used

Subdivision	Block	Lot	Plat Bk.	Page
		1	26	146

Brief Legal Description

Name On Return:	MAP BLOCK	PAR SUB	21-5	14	D	21-5		14D
Name On Deed:	NEW: 21-05	Photo	206	Call No		Map	Block	Parcel

Property Address:	Property Acquired From: 21-5-14			
Acquired By: Deed Will	Approximate Date Acquired:	Recorded Yes No	D.B. Pg.	Size: (Dim. or Ac.)
Bounded By: N.	S.	E.	W.	

Date	Grantor (From)	Grantee (To)	D.B.	Pg.	Type	W.D.Cons.
8-85	Ragsdale, Elwin D.	Chastain Marsha	478	340	WD	46.00
'94	CAMPBELL, Marsha	CHASTAIN CAMPBELL, MARSHA C. ALBERT D.	1732	103	W/D	-0-

City	G.M.D.	L.D.	L.L.	Dimensions	Acreage 1.50±				
		21	1030		Return	Deed	Plat	Comp.	Used
Subdivision					Block	Lot	Plat Book	Page	
						1	26	146	

Brief Legal Description:

1. The first part of the document discusses the importance of maintaining accurate records of all transactions and activities. It emphasizes that this is essential for ensuring transparency and accountability in the organization's operations.

2. The second part of the document outlines the various methods and tools used to collect and analyze data. It highlights the need for consistent and reliable data collection processes to support informed decision-making.

3. The third part of the document focuses on the role of technology in modern data management. It discusses how advanced software solutions can streamline data collection, storage, and analysis, leading to more efficient and accurate results.

4. The fourth part of the document addresses the challenges associated with data management, such as data quality, security, and privacy. It provides strategies to mitigate these risks and ensure that data is used responsibly and ethically.

5. The fifth part of the document concludes by summarizing the key findings and recommendations. It stresses the importance of ongoing monitoring and evaluation to ensure that data management practices remain effective and up-to-date.

Property Accounted From:
Account No.

Photo	Call No
-------	---------


21ND5		207
Map	Block	Parcel

Date	Grantor (From)	Grantee (To)	D.B.	Pg.	Type	W.D. Cons
9/22/06	WARDEN JAMES R. JR.	CYNTHIA P. WARDEN JAMES R. JR. E	9172	228	WD	-0-

City	G.M.D.	L.D.	L.L.	Dimensions	Acreage 8.79 AC				
		21	1030		Return	Deed	Plat	Comp.	Used


Subdivision	Block	Lot	Plat Bk.	Page


Brief Legal Description



Name On Return:	MAP BLOCK PAR SUB OLD: 2105 014 -A	21-5		14A
Name On Deed:	NEW: 2105 Photo 207 Call No.	Map	Block	Parcel
Property Address:	Property Acquired From:			
Acquired By:	Deed Will	Approximate Date Acquired:	Recorded Yes No	D.B. Pg. Size: (Dim. or Ac.)
Bounded By:	N.	S.	E.	W.

Date	Grantor (From)	Grantee (To)	D.B.	Pg.	Type	W.D. Cons.
76	Dunn, Ralph	Ragsdale, Homer	195	663	W	-
76	Ragsdale, Homer	Ragsdale, Elwin D.	205	703	W	18 ⁰⁰
9/23/76	RAGSDALE, ELWIN D.	WARDEN, JAMES R. JR	9172	203	WSD	450. ⁰⁰
	City	G.M.D.	L.D.	L.L.	Dimensions	879AC Acreage 3.872 4.30
			21	1030		Return Deed Plat Comp Used
Subdivision			Block	Lot	Plat Book	Page
Brief Legal Description:						





FD-1

Name On Return:	MAP BLOCK PAR SUB OLD: 2105	020	
Name On Deed:	NEW: 2105	208	

21-5		20
Map	Block	Parcel

Name On Deed: **NOD** **RAGSD**

Property Address: **RT. 1, Acworth** Acquired From:

Acquired By: Deed Will Approximate Date Acquired: Recorded Yes No D.B. Pg. Size: (Dim. or Ac.)

Bounded By: N. S. E. W.

Date	Grantor (From)	Grantee (To)	D.B.	Pg.	Type	W.D.Cons.
10/69	H.A. RAGSDALE	RAGSDALE, ELWIN	104	255	WD	—
8/93	RAGSDALE, ELWIN D.	SCOTT, EDWARD A.	363	320	W	56 ⁵⁰

City	G.M.D.	L.D.	L.L.	Dimensions	Acreage 3.5 Ac				
	817	21	1030		Return	Deed	Plat	Comp.	Used
						2.2	2.2	2	2.2

Subdivision	Block	Lot	Plat Book	Page
			5	84

Brief Legal Description: **H & L ALABAMA RD, LL 1030, 215+ DIST**



Name On Deed: Ragsdale
Return: ALWON

MAP - BLOCK PAR SUB
OLD: 2105 019
NEW: 2105 209

FD-1

21-5		19
Map	Block	Parcel

Name On Deed: RAGSDALE

Property Address: _____ Acquired From: _____

Acquired By: _____ Deed Will _____ Approximate Date Acquired: _____ Recorded Yes No _____ D.B. Pg. _____ Size (Dim. or Ac.) _____


Bounded By: N. _____ S. _____ E. _____ W. _____

Date	Grantor (From)	Grantee (To)	D.B.	Pg.	Type	W.D.Cons.
10/69	H. RAGSDALE	RAGSDALE, H. A.	103	191	WD	-
7/21/03	ESTATE RAGSDALE, HOMER ALLEN	RAGSDALE, MARTHA A.	10383	210	EX'S DEED	-0-

City	G.M.D.	L.D.	L.L.	Dimensions	275 AC Acreage	3.44 AC			
	817	21	1030	210 x 210 1.75 ±	Return	Deed	Plat	Comp.	Used
						1	1	1	1 AC

Subdivision	Block	Lot	Plat Book	Page

Brief Legal Description: 1 AC ± LL 1030, 21st LD.



Name On Return:	MAP BLOCK PAR SUB OLD: 2105	21-5	19A
Name On Deed:	NEW: 2105	Map	Block Parcel

Property Address:	Property Acquired From:
-------------------	-------------------------

Acquired By:	Deed Will	Approximate Date Acquired:	Recorded Yes No	D.B. Pg.	Size: (Dim. or Ac.)
--------------	-----------	----------------------------	-----------------	----------	---------------------

Bounded By:	N.	S.	E.	W.
-------------	----	----	----	----

SEE 2571 238 corr.

Date	Grantor (From)	Grantee (To)	D.B.	Pg.	Type	W.D. Cons.
10/80	RAGSDALE, H. ALLEN	RAGSDALE, ANGELA L. TYSON, B. WAYNE	366 294	164 252	Corrective W	- 0 -
3/88	TYSON, ANGELA L.	TYSON, B. WAYNE	256D 700	222 461	CORR D.C.	- 0 -

City	G.M.D.	L.D.	L.L.	Dimensions	Acreage				
		21	1030		Return	Deed	Plat	Comp.	Used
						1			1

Subdivision	Block	Lot	Plat Book	Page
		TRACT 2		

Brief Legal Description: *1986 deed description is not good. Location estimated 1983*

1948
10/10/48

Dear Mr. [Name illegible]

[The following text is extremely faint and largely illegible due to the quality of the scan. It appears to be a letter or a report, possibly containing dates and names, but the specific content cannot be transcribed accurately.]


Property Acquired From:	MAP: 2105	BLOCK: 2105	PAR: 019	SUB: B	21-5		19B
Acct. No.	NEW: 2105		Photo: 211	Call No:	Map	Block	Parcel

Date	Grantor (From)	Grantee (To)	D.B.	Pg.	Type	W.D.	Cons
1/83	RAGSDALE, H. ALLEN	RAGSDALE, TIMMY A.	342	454	W	-	0-
12/91	RAGSDALE, TIMMY A.	ANGELA E. & JERRY E. BROOKS	1115	261	W	74	90

City	G.M.D.	L.D.	L.L.	Dimensions	Acreage				
		21		1030	Return	Deed	Plat	Comp.	Used
								.77	.75±

Subdivision	Block	Lot	Plat Bk.	Page

Brief Legal Description




Property	OLD: 2105	018	A	21-5	18A
Acquired From: 21-5-18	NEW: 2105	Phc212	Call No	Map	Block
Acct. No.					


Date	Grantor (From)	Grantee (To)	D.B.	Pg.	Type	W.D. Cons
8-85	Ragsdale J.W.	Bramlett, Wm. R. Kristi Y.	479	269	WD	58.90
12/90	J WILLIAM R BRAMLETT, KRISTI V.	TRANS OHIO SAVINGS BANK.	932	205	DrP	62.40
1/91	TRANS OHIO SAVINGS BANK	FEDERAL NATIONAL MORTGAGE ASSOC.	949	307	LTD W	-0-
2/91	FEDERAL NATIONAL MORTGAGE ASSOC.	KEY, TONY K; CARRIE J.	970	126	W	54.20

City	G.M.D.	L.D.	L.L.	Dimensions	Acreage .63±				
		21	1030		Return	Deed	Plat	Comp.	Used

Subdivision	Block	Lot	Plat Bk.	Page

Brief Legal Description





Name On Return: W.D. Ragsdale	OLD: 2105	018	21-5	111	18
Name On Deed: JAMES	NEW: 2105	#214	Map	Block	Parcel

Property Address: 1111 N. 1st St.	Property Acquired From:				
Acquired By: Will	Deed <input type="checkbox"/> Will <input checked="" type="checkbox"/>	Approximate Date Acquired:	Recorded Yes <input type="checkbox"/> No <input type="checkbox"/>	D.B. 103 Pg. 648	Size: (Dim. or Ac.)
Bounded By: N.	S.	E.	W.		

Date	Grantor (From)	Grantee (To)	D.B.	Pg.	Type	W.D. Cons.
10/69	HOMER RAGSDALE	RAGSDALE, JAMES	103	648	W	—
4/14/00	RAGSDALE, JAMES W.	RAGSDALE, JAMES WALTER & RAGSDALE, ELIZABETH G.	4130	1331	QC	-0-

City	G.M.D.	L.D.	L.L.	Dimensions	Acreage	4.1 Ac 2.871				
	817	21	1030	*2.11 Ac	Return	Deed	Plat	Comp.	Used	
Subdivision					Block	Lot	Plat Book	Page		
							5	65		

Brief Legal Description: **W. 1/4 Sec. 11, T. 21 S., R. 10 E., Dist. 7, 1st 1/4**
 *ACREAGE ADJUSTED AFTER REREADING DEEDS 103/648 & 191-414 AND DEEDS FOR PARCELS 212, 213. REF. FROM 191-414 OBTAINED PER CONVERSATION W/OWNER
 ACREAGE RECALCULATED & ADJUSTED ACCORDINGLY 9/29/04 ** SEE BACK MWC-2

Overlapping For Home
Kilimanjaro Address

** 2000 DEED ALSO/331 ONLY
COVERED PART OF THIS PARCEL. (1.1/4c)

SEP 2
34
2/11

10/1/90

10/1/90

Name On Ragsdale, Homer
Return: Acworth, Ga.

MAP BLOCK PAR SUB
OLD: 2105 014
NEW: 2105 1215 Call No

FD-1
21-5 1030 14
Map Block Parcel

Name On Deed:

Property Address: OLD ALABAMA ROAD
Property Acquired From:

Acquired Deed By: Will _____
Approximate Date Acquired: _____
Recorded Yes _____ No _____
D.B. _____ Pg. _____
Size: (Dim. or Ac.) _____

Bounded By: N. _____ S. _____ E. _____ W. _____

SEE 9676-416 Q.C.

Date	Grantor (From)	Grantee (To)	D.B.	Pg.	Type	W.D.Cons.
6-29-65	BUTTERWORTH, ANNIE RAGSDALE	RAGSDALE, HOMER A.	79	579	W/D	---
2/23/06	SCOTT, ROBIN RAGSDALE, TIM & ELWIN D. RAGSDALE, LEEROY MILLWOOD, ANSBIE	RAGSDALE, RUTH ELENA	94	91 94	R/C/S	-0-

City	G.M.D.	L.D.	LL	Dimensions	Acreage					
out	817	21	1030 1032	169 AC	5.05 AC	Return	Deed	Plat	Comp.	Used
						40	40	---	37	32

Subdivision	Block	Lot	Plat Book	Page
*ADJUSTED ACREAGE PER PLAT IN OFFICE, 10/29/03	*1.57 AC			65
				16 AC

Brief Legal Description: 3.2 AC ± LL 1030 21 ST CD
ON OLD ALA ROAD

40 AC C 1038 21ST LB

1/2 INTEREST

BOTH DONOR & GRANTEE ARE HEIRS


OF J.O. PASADALE

38 AC

2 AC RD RW

4 AC SOLD

32 AC



Property Acquired From: 215
Acct. No.

Photo	Call No
-------	---------

21N05		215B
Map	Block	Parcel

Date	Grantor (From)	Grantee (To)	D.B.	Pg.	Type	W.D. Cons
5/22/03	RAGSDALE, HOMER A.	RAGSDALE, ROBIN & SCOTT, EDWARD.	1483	142	W/D	150. ⁰⁰

City	G.M.D.	L.D.	L.L.	Dimensions	Acreage				
					Return	Deed	Plat	Comp.	Used
		21	1030			3.36			3.36
Subdivision					Block	Lot	Plat Bk.	Page	
						TRACT 1			
Brief Legal Description									



Name On Return:	Hunt, Lamar Acworth, Ga	MAP BLOCK PAR SUB	OLD: 2105	012		FD-1	21-5	207	12
Name On Deed:			NEW: 2105	2163	Co't No.		Map	Block	Parcel
Property Address:				Property Acquired From:					
Acquired By:	Deed <input type="checkbox"/> Will <input type="checkbox"/>	Approximate Date Acquired:	Recorded Yes <input type="checkbox"/> No <input type="checkbox"/>	D.B. <input type="checkbox"/>	Pg. <input type="checkbox"/>	Size: (Dim. or Ac.)			
Bounded By:	N.	S.	E.	W.					

Date	Grantor (From)	Grantee (To)	D.B.	Pg.	Type	W.D. Cons.
1-7-62	McCray, Janet (Hunt)	HUNT, LAMAR	68	636	W/P	605 125
11/79	Thompson, Mary C.	" "	277	508	W	1 ⁰⁰

City	G.M.D.	L.D.	L.L.	Dimensions	* 19.72 AC Acreage 27.75 AC				
out	817	21	987- 988		Return	Deed	Plat	Comp.	Used
					28	-	-	26 [±]	28 [±]
Subdivision				Block	Lot	Plat Book	Page		

Brief Legal Description: *PARCEL 216A (2.64 AC) SPLIT OUT PER OWNER & TAX ASSESSORS OFFICE REQUEST. 4/1/90*

LL 087 21ST LD

ALL LL 087 EXCEPT PART

TO BICKERS, HARRY M. 11 AC

PT OF LL NORTH OF A BEACH COURSE E & W

TO OSCAR HUNT 11 AC

PT OF LL ON SOUTH/S OF OLD AVE

B.

Property Acquired From:
Acct. No. <i>216</i>

Photo	Call No
-------	---------


<i>21-5</i>		<i>216A</i>
Map	Block	Parcel

Date	Grantor (From)	Grantee (To)	D.B.	Pg.	Type	W.D. Cons
		<i>HUNT, LAMAR</i>				

City	G.M.D.	L.D.	L.L.	Dimensions	Acreage				
		<i>21</i>	<i>987</i>		Return	Deed	Plat	Comp.	Used
							<i>2.64</i>		<i>2.64</i>

Subdivision	Block	Lot	Plat Bk.	Page

Brief Legal Description *THIS PARCEL SPLIT OUT PER OWNER & TAX ASSESSORS OFFICE*
REQUEST 4/1/96






Property Acquired From:
Acct. No.

Photo	Call No
-------	---------


21-05		217
Map	Block	Parcel

Date	Grantor (From)	Grantee (To)	D.B.	Pg.	Type	W.D. Cons	
7/28/94	FRIEDRICKSON, JAMES E. co-executor of last will & TEST. of Marguerite, Friedrickson	ROBISON, JAMES D.	1897	328	EXCLAM deed	54.00	
8/15/94	ROBISON, JAMES D.	JAMES D. ROBISON, ANGELA B. &	1897	338	W/D	-0-	
9/1/98	ANGELA ROBINSON, JAMES D.	PRESIDENTIAL FINANCIAL CORPORATION	3265	196	DUP	28.00	
9/16/98	PRESIDENTIAL FINANCIAL CORP.	KAREN S. & WILLS, SCOTT D. &	3292	306	LTD W/D	130.00	
9/16/98	KAREN S. & WILLS, SCOTT D. &	" " " JOINT TENANTS	3292	317	W/D	-0-	
City		G.M.D.	L.D.	L.L.	Dimensions	Acreage 2.99 Ac	
			21	957 958 987		Return	Deed
						Plat	Comp.
						Used	
Subdivision					Block	Lot	Plat Bk. Page
Brief Legal Description							



Name On Return:	MAP BLOCK	PAR SUB	21-5	11A
Name On Deed:	OLD: 21-5	11 A	Map	Block
Property Address:	NEW: 21-05	Photo	217	Cell No.
Property Address:	Acquired From:			
Acquired By:	Deed Will	Approximate Date Acquired:	Recorded Yes No	D.B. Pg. Size (Dim. or Ac.)
Bounded By:	N.	S.	E.	W.

Date	Grantor (From)	Grantee (To)	D.B.	Pg.	Type	W.D. Cons.			
9/81	THOMPSON, MARY C.	FRIEDRICHSEN, JAMES E. SR.	312	66	W	58 ⁵⁰			
3/87	FRIEDRICHSEN, JAMES E.	JAMES E. SR. FRIEDRICHSEN, MARGUERITE E.	616	698	W	- 0 -			
7-28-94	BOMBA, Margaret K. Executors of last will + test. of FRIEDRICHSEN, MARGUERITE E.	ROBISON, JAMES D.	1897	326	EXCLUDED Deed	54.00			
City		G.M.D.	L.D.	L.L.	Dimensions		Acreage		
			21	957 758 987	Return	Deed	Plat	Comp.	Used
						2.99			2.99
Subdivision					Block	Lot	Plat Book	Page	
Brief Legal Description:									



Property Acquired From:
Acct. No.

Photo	Call No
-------	---------

21N05		218
Map	Block	Parcel

Date	Grantor (From)	Grantee (To)	D.B.	Pg.	Type	W.D. Cons
12/31/01	MARY C. THOMPSON, GORDON W. &	FAMILY THOMPSON FARM LLC	4961	128	LTD WD	4 PARCELS 988 10

City	G.M.D.	L.D.	L.L.	Dimensions	Acreage				
		21	957 958 959	*53.43	Return	Deed	Plat	Comp.	Used
			986 988		Block	Lot	Plat Bk.	Page	
							68	13	

Brief Legal Description * ADJUSTED ACREAGE PER 2001 DEED 4961/128 & PLAT 3/27/02




Name On Return:	MAP - BLOCK OLD: 2105	PAR - SUB 011	21-5		11
Name On Deed:	NEW: 2105	Photo 218	Call No.	Map	Block Parcel
Property Address:	Property Acquired From:				
Acquired By:	Deed Will	Approximate Date Acquired:	Recorded Yes No	D.B. Pg.	Size (Dim. or Ac.)
Bounded By:	N.	S.	E.	W.	

Date	Grantor (From)	Grantee (To)	D.B.	Pg.	Type	W.D. Cons.
2/78	RICKERS, H.M.	THOMPSON, MARY C.	233	782	W	-
11/79	HUNT, LAMAR	" " "	277	509	W	1 ⁰⁰
12/31/01	THOMPSON, MARY C.	THOMPSON, MARY C. & GORDON W	496	125	DEED OF GIFT	-

City	G.M.D.	L.D.	L.L.	Dimensions	Acreage 51.75 Ac. ±				
		21	937 958 969		Return	Deed	Plat	Comp.	Used
							51.5		
	Subdivision		986 988		Block	Lot	Plat Book		Page
							114		15

Brief Legal Description:



FD-1

Name On Return: Bickers, Harry 411 Maple Ave Marietta, Ga.

2-109	35
Photo	Call No.

21-5	948	71
Map	Block	Parcel

Name On Deed:

Property Address: ST. Hwy No. 92

Property Acquired From:

Acquired By:	Deed Will	Approximate Date Acquired:	Recorded Yes No	D.B. Pg.	Size: (Dim. or Ac.)
--------------	-----------	----------------------------	-----------------	----------	---------------------

Bounded By:	N.	S.	E.	W.
-------------	----	----	----	----

Date	Grantor (From)	Grantee (To)	D.B.	Pg.	Type	W.D. Cons.
11/41	D.C. STAMMS	BICKERS, HARRY M.	7	390	WD	\$1200.
7/59	Bank of Acworth		51	292	QCD	—
2/44	W.A. HUNT		51	327	WD	\$270.

City	G.M.D.	L.D.	L.L.	Dimensions	Acreage				
out	817	21	916 958	957	Return	Deed	Plat	Comp.	Used
					20 ¹ / ₂	5016		58	49.2

Subdivision	Block	Lot	Plat Book	Page
959, 988, 986, 987, 957				

Brief Legal Description: 49.2 AC ± LLS 957, 958, 986, 987 & 988 21¹/₂ LD ON HWY # 92

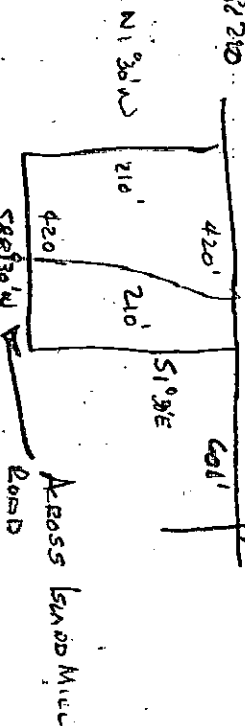
S1/327 11 AC ± LL 987 21ST CD

PT OF LL NORTH OF BARNCH RUNNING
E & W THRU LL 987


46/485 2A¹ LL 957 21ST CD

NE COR
LL 957

R DB 38 R 210



93/96

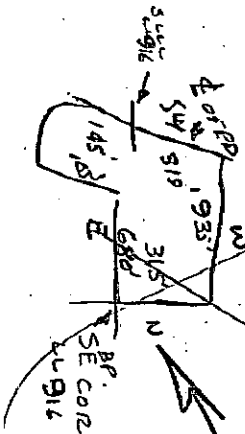


S1/306

MRS EARL C. MEDFORD TO HARRY M. BICKERS
7-13-58 1¹² 125

LL 916 & 957 21ST CD

S 28-10967



70 AC

- 21
59 AC

Name On Chumley, Cu
Return: Acworth, Ga

MAP BLOCK PAR SUB

OLD: 2104

008

FD-1

21-4		8
Map	Block	Parcel

Name On
Deed:

NEW: 2105

219

Call No

Property Address: ST, Hwy No 92

Property Acquired From:

Acquired By:

Deed Will

Approximate Date Acquired:

Recorded Yes No

D.B. Pg.

Size: (Dim. or Ac.)

Bounded By:

N.

S.

E.

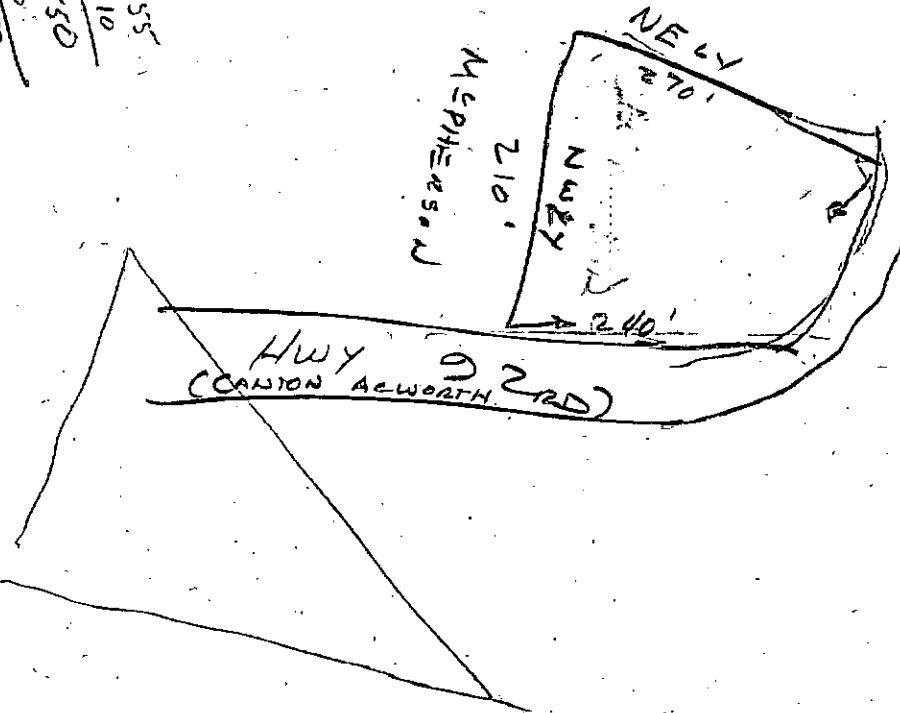
W.

Date	Grantor (From)	Grantee (To)	D.B.	Pg.	Type	W.D.Cons.
4-21-59	CHUMLEY, Mrs J.O.	CHUMLEY, CURTIS	50	380	W/D	200 ⁰⁰

City	G.M.D.	L.D.	L.L.	Dimensions	Acreage 3 AC				
out		21	958	210 X 270	Return	Deed	Plat	Comp.	Used
					1	1		Lot	Lot
Subdivision					Block	Lot	Plat Book	Page	

Brief Legal Description: 1/2 Lot ± LL 958 21st CD

1A 1/2 CC 958 2151-2



$$\begin{array}{r} 255 \\ 210 \\ \hline 2550 \\ 510 \\ \hline 53550 \\ 23 \\ \hline 10650 \\ 107100 \\ \hline 123150 \end{array}$$

$$\begin{array}{r} 270 \\ 240 \\ \hline 2510 \\ 255 \end{array}$$

Name On Return:	MAP	BLOCK	PAR	SUB	21-4	10	
	OLD: 2104		010				
Name On Deed:	NEW: 2105	220-	Cell No		Map	Block	Parcel


Property Address:			Property Acquired From:			
Acquired By:	Deed Will	Approximate Date Acquired:	Recorded Yes No	D.B.	Pg.	Size (Dim. or Ac.)
Bounded By:	N.	S.	E.	W.		

Date	Grantor (From)	Grantee (To)	D.B.	Pg.	Type	W.D.	Cons.
10/80	BUTTERWORTH, GLADYS W.	SUGGS, PERRY J.	295	492	W	0	0
4/81	CHUMLEY, A.J. & Billy Ltd	BUTTERWORTH, GLADYS	307	57	QC	-	-
12/82	SUGGS						

Corrected deed 307-59

City	G.M.D.	L.D.	L.L.	Dimensions	Acreage				
		21	915 = dead soya		Return	Deed	Plat	Comp	Used
			958 = I think						
Subdivision					Block	Lot	Plat Book	Page	
						tr. 2	19	24	

Brief Legal Description: ** PARCEL 221 COMBINED PER OWNER & TAX ASSESSORS REQUEST. 4/3/07*



FD-1

Name On Return: Butterworth, Sylvania
Acworth, Ga. R-1

2-109 41

21-4 . . 10

Name On Deed:

Photo Call No.

Map Block Parcel

Property Address: ST. Hwy No 92

Property Acquired From:

Acquired By: Deed Will Approximate Date Acquired: Recorded Yes No D.B. Pg. Size: (Dim. or Ac.)

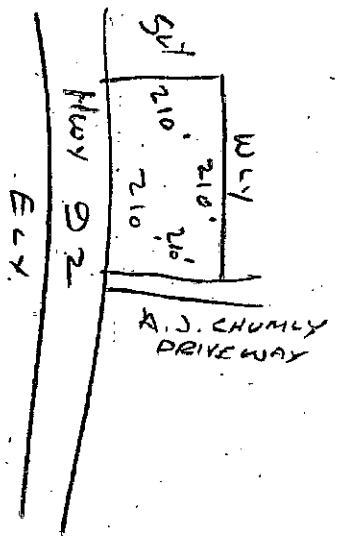
Bounded By: N. S. E. W.

Date	Grantor (From)	Grantee (To)	D.B.	Pg.	Type	W.D. Cons.
8-22-64	CHUMLEY, MRS J. O.	BUTTERWORTH, SYLVANIS	74	580 461	w/d	—
9-1-56	CHUMLEY, J. O.	BUTTERWORTH, SYLVANIS	38	128	w/d	300 ⁰⁰

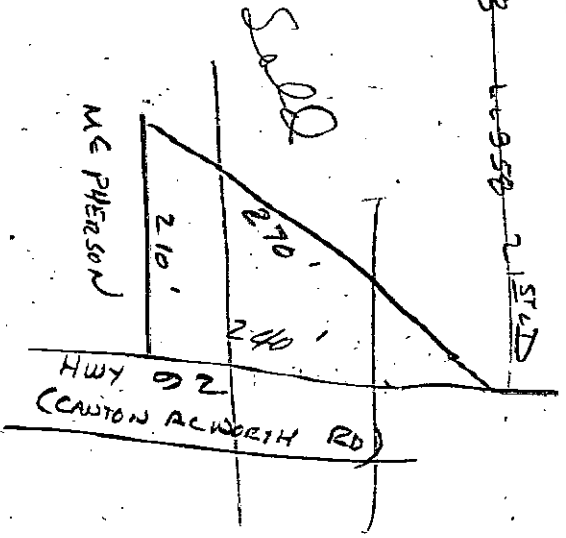
City	G.M.D.	L.D.	L.L.	Dimensions	Acreage				
					Return	Deed	Plat	Comp.	Used
out		21	915 958		1	1		1	1
Subdivision					Block	Lot	Plat Book	Page	

Brief Legal Description: 2 ac. H 1 AC LL 958 21 22 23

74/461 1A C-915 & 958 215' W



38/28 L-958 215' W



Name On Return:	MAP: BLOCK: PAR: SUB: OLD: 2104	010	A	21-4		10A
Name On Deed:	NEW: 2105	Photo 221	Call No.	Map	Block	Parcel

Property Address:	Property Acquired From:
-------------------	-------------------------

Acquired By:	Deed Will	Approximate Date Acquired:	Recorded Yes/No	D.B. Pg.	Size: (Dim. or Ac.)
--------------	-----------	----------------------------	-----------------	----------	---------------------

Bounded By:	N.	S.	E.	W.
-------------	----	----	----	----


Date	Grantor (From)	Grantee (To)	D.B.	Pg.	Type	W.D. Cons.
12/82	SUGGS, PEGGY J.	BUTTERWORTH, GLADYS	334	451	W	-0-

City	G.M.D.	L.D.	Dimensions	Acreage 1.03 AC.				
		21	1958	Return	Deed	Plat	Comp.	Used

Subdivision	Block	Lot	Plat Book	Page
			19.	24.

Brief Legal Description:


Handwritten notes:
 DELETE WITH 720 PER [unclear] 107
 CITY OF [unclear] 1958
 SUGGS, PEGGY J. BUTTERWORTH, GLADYS
 21 1958



Name On Return:				21-4		10A	
Name On Deed:		Photo		Call No.		Map Block Parcel	
Property Address:				Property Acquired From: 14			
Acquired By:	Deed Will	Approximate Date Acquired:	Recorded Yes No	D.B. Pg.	Size: (Dim. or Ac.)		
Bounded By:	N.	S.	E.	W.			

Date	Grantor (From)	Grantee (To)	D.B.	Pg.	Type	W.D. Cons.
10/80	1/3 int SYLVANIS BUTERWORTH, GLADYS W.	1/3 int. SUGGS, PEGGY J.	293	492	W	-0-
4/81	CASMLEY, A.J. & Billy Tol	(BUTERWORTH, SYLVANIS 1/3 int. GLADYS 1/3 int.) (SUGGS, PEGGY J. 1/3 int.)	307	59	Construc A.C.	-

City	G.M.D.	L.D.	L.L.	Dimensions	Acreage				
					Return	Deed	Plat	Comp.	Used
		21	958			1.03	1.03		1.03
Subdivision					Block	Lot	Plat Book	Page	
						11	19	24	
Brief Legal Description:									



Property Acquired From: 21-4-OLD: 2104	MAP - BLOCK	PAR - SUB	21-4		1414
Acct. No. NEW: 2105		014 H	Map	Block	Parcel
		Phone 222	Call No		

Date	Grantor (From)	Grantee (To)	D.B.	Pg.	Type	W.D.Cons
12-23-86	Chumley, A. J. ^{et al.}	Chumley, A. J.	589	659	ac	-0-
10/89	CHUMLEY, A. J.	CHUMLEY, BOBBY A. & JAMES C. :	822	297	W	-0-

DELETE WITH 21-4-14D
 O.D. 21-4-14D
 B.O.P. 21-4-14D
 REQUEST 10/94


City	G.M.D.	L.D.	E.L.	Dimensions	Acreage				
					Return	Deed	Plat	Comp. Used	
						2.10			
Subdivision 916					Block	Lot	Plat Bk.	Page	

Brief Legal Description



Name On Return:	MAP: 21-4	BLOCK:	PAR: 11	SUB: A	21-4	11/A	
Name On Deed:	NEW: 2105	Photo: 223	Call No.:		Map	Block	Parcel
Property Address: N. of S.R. #92	Property Acquired From:						
Acquired By:	Deed Will	Approximate Date Acquired:	Recorded Yes No	D.B. Pg.	Size (Dim. or Ac.)		
Bounded By:	N.	S.	E.	W.			

Date	Grantor (From)	Grantee (To)			D.B.	Pg.	Type	W.D.Cons.
72	CHUMLEY, A.J.	CHUMLEY, JAMES C.			120	399	W/D	—
5/80	" " "	" " "			286	389	Consecutive	—
7-27-94	CHUMLEY, JAMES C.	CINDY T. CHUMLEY, JAMES C.			1926	668	QC	-0-
City		G.M.D.	L.D.	L.L.	Dimensions			Acreage
		"	21	958	210 X 210			Return
						1.0	Deed	Plat
							Comp.	Used
Subdivision					Block	Lot	Plat Book	Page
							18	73
Brief Legal Description:								



Property Acquired From:
Acct. No.

Photo	Call No
-------	---------

21N05		224
Map	Block	Parcel

REC 5/20/02

Date	Grantor (From)	Grantee (To)	D.B.	Pg.	Type	W.D. Cons
7/2/01	JAMES C & JEFFREY A. CHUMLEY, BOBBY A.	CHUMLEY, ANNIE MAGLEAN	5173	129	QC	-0-

City	G.M.D.	L.D.	L.L.	Dimensions	Acreage				
		21	915 958	0.97 AC * 1.66 AC	Return	Deed	Plat	Comp.	Used
Subdivision					Block	Lot	Plat Bk.	Page	
Brief Legal Description * ADJUSTED ACREAGE PER 2001 DEED 5173-129. 7/26/02									



MAP BLOCK PAR SUB
 OLD: 21-4 11
 NEW: 21-05 224

FD-1
 21-4 11
 Map Block Parcel

Name On Return: Chumley, A. Aworth, Ga
 Name On Deed:

Property Address: ST HWY No 92
 Property Acquired From:

Acquired By: Deed Will Approximate Date Acquired: Recorded Yes No D.B. Pg. Size: (Dim. or Ac.)

Bounded By: N. S. E. W.

Date	Grantor (From)	Grantee (To)	D.B.	Pg.	Type	W.D. Cons.
2-24-61	CHUMLEY, Mes. J. O.	CHUMLEY, A. J.	59	428	w/d	55' 12.5
'70	"	"	191	205	ew	-
	" " " estate	" " "	340	143	QC	-

City	G.M.D.	L.D.	L.L.	Dimensions	2 1/2 AC Acreage - 5				
out		21 15	915 958	.58 AC. ±	Return	Deed	Plat	Comp.	Used
					5	6	-	6	6

Subdivision	Block	Lot	Plat Book	Page

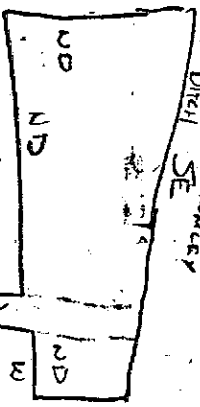
Brief Legal Description: 1/2 AC ± LL 915 & 958 21 SE LD

GAe. L L 958

21 ST LD

Ditch J.O. CHURLEY SE

PICKENS N




J.O. CHURLEY

DRIVEWAY

ST HW 92

16
9/4



Property Acquired From:
Acct. No. <u>224</u>

Photo	Call No
-------	---------


<u>21-5</u>		<u>224A</u>
Map	Block	Parcel

Date	Grantor (From)	Grantee (To)	D.B.	Pg.	Type	W.D. Cons
<u>8/15/94</u>	<u>CHUMLEY, A. J.</u>	<u>BOBBY A. CHUMLEY, JAMES C.</u>	<u>1908</u>	<u>354</u>	<u>W/D</u>	<u>-0-</u>
<u>4/25/03</u>	<u>CHUMLEY, ANNIE MAGLEAN</u>	<u>" " "</u>	<u>6095</u>	<u>130</u>	<u>W/D</u>	<u>For. 19AC -0-</u>

City	G.M.D.	L.D.	L.L.	Dimensions	Acreage <u>1.11 AC</u>				
		<u>21</u>	<u>915</u>		Return	Deed	Plat	Comp.	Used
			<u>958</u>				<u>92</u>		<u>92</u>

Subdivision	Block	Lot	Plat Bk.	Page
			<u>47</u>	<u>153</u>

Brief Legal Description




Property Acquired From: 12A	MAP OLD: 2104	BLOCK 012	PAR 12B	SUB	21-4		12B
Acct. No.	NEW: 2105	Phc225	Call No		Map	Block	Parcel

Date	Grantor (From)	Grantee (To)	D.B.	Pg.	Type	W.D. Cons
2/87	JAMES C. CHUMLEY, BOBBY A.	CHUMLEY, JEFFERY A.	602	483	W	-0-
10/90	BOBBY A. CHUMLEY, JAMES C.	CYNTHIA A. CHUMLEY, JEFFREY A.	927	54	W CORR	+STRIP -0-.20 AC
4/29/96	CHUMLEY, CYNTHIA A.	CHUMLEY, JEFFERY	2414	29	QC	-0-
12/23/96	CHUMLEY, JEFFERY	CHUMLEY PROPERTIES	* 2583	197	W/D	50.00
8/2/04	CHUMLEY, JAMES C & BOBBY A. CHUMLEY PROPERTIES	CHUMLEY, JEFFERY A.	7273	418	W/D	120.00
2/7/07	CHUMLEY, JEFFERY A.	BARBARA CHUMLEY, JEFFERY	9407	479	QC	-0-

City	G.M.D.	L.D.	L.L.	Dimensions	Acreage * 1.34 AC				
		21	9.5		Return	Deed	Plat	Comp.	Used
			9.58			114			114

Subdivision	Block	Lot	Plat Bk.	Page

Brief Legal Description * ADJUSTED ACREAGE PER THIS DEED TO INCLUDE STRIP OF .20 AC ±
 DEED @ 2414-29 DOESN'T INCLUDE THIS STRIP ???



Property Acquired From:
Acct. No.

Photo	Call No
-------	---------

21N05		226
Map	Block	Parcel

Date	Grantor (From)	Grantee (To)	D.B.	Pg.	Type	W.D. Cons
8/6/01	A/K/A BONNELL C. GRAVITT, MARY BONNELL	GWEN D. BROOKSHIRE, ALTON L.	4712	199	EX'S DEED	109. ⁰⁰
2/27/06	GWEN D. BROOKSHIRE, ALTON L.	LOGAN, DONALD	8628	68	W.D.	125. ⁰⁰
11/1/07	LOGAN, DONALD	PORTER, MICHAEL	9928	123	W.D.	-0-

City	G.M.D.	L.D.	L.L.	Dimensions	Acreage 2.45				
		21	915 958	1 AC	Return	Deed	Plat	Comp.	Used

Subdivision	Block	Lot	Plat Bk.	Page
			66	187

Brief Legal Description

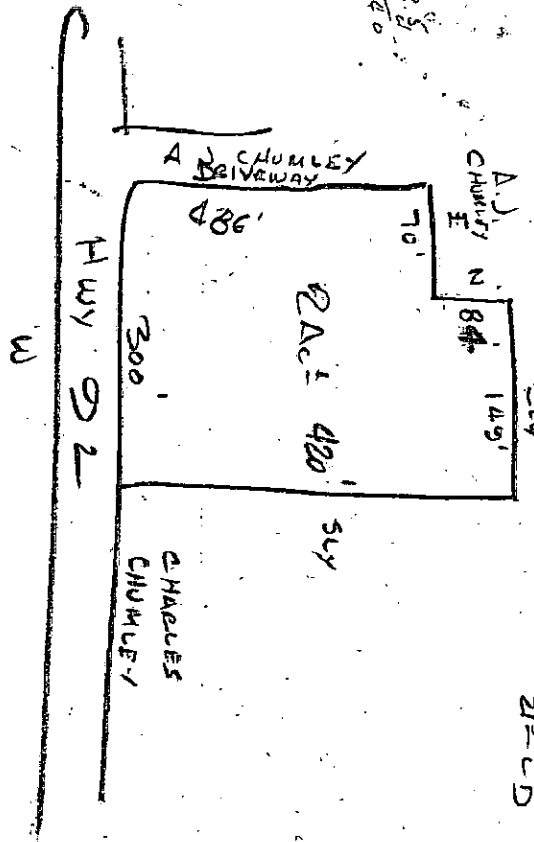


Name On Return:	GRAVITT Acw	MAP OLD: 2104	BLOCK	PAR 012	SUB	FD-1 21-4	55	12
Name On Deed:		NEW: 2105		2263	Cell No	Map	Block	Parcel
Property Address:	St Hwy No 92			Property Acquired From:				
Acquired By:	Deed <input type="checkbox"/> Will <input type="checkbox"/>	Approximate Date Acquired:	Recorded Yes <input type="checkbox"/> No <input type="checkbox"/>	D.B. <input type="checkbox"/>	Pg. <input type="checkbox"/>	Size: (Dim. or Ac.)		
Bounded By:	N.	S.	E.	W.				

Date	Grantor (From)	Grantee (To)				D.B.	Pg.	Type	W.D.Cons.
3-18-66	CHUMLEY, MRS J.O.	GRAVITT, LEONARD C. & BONNELL C.				83	321	W/D	55-1RS
9-86	Chumley, A J et al.	Gravitt, Bonnell C.				589	401	QC	-0
5/89	GRAVITT, BONNELL C	GRAVITT, MARY BONNELL				812	102	W	-0
City		G.M.D.	L.D.	L.L.	Dimensions	2 AC ± Acreage 3349A1			
			21	915 958		Return	Deed	Plat	Comp. Used
						2	2		2.5 2
Subdivision					Block	Lot	Plat Book	Page	
Brief Legal Description: 2 AC ± 44 915 & 958 21 st LD									

3.5
1.0


J.O. CHUMLEY
Ely
2 AC ± 6915,958
21st LD



486
420
21906
453

150
30
220
2300
2520
260X453

2.7 AC ±
7 AC ±

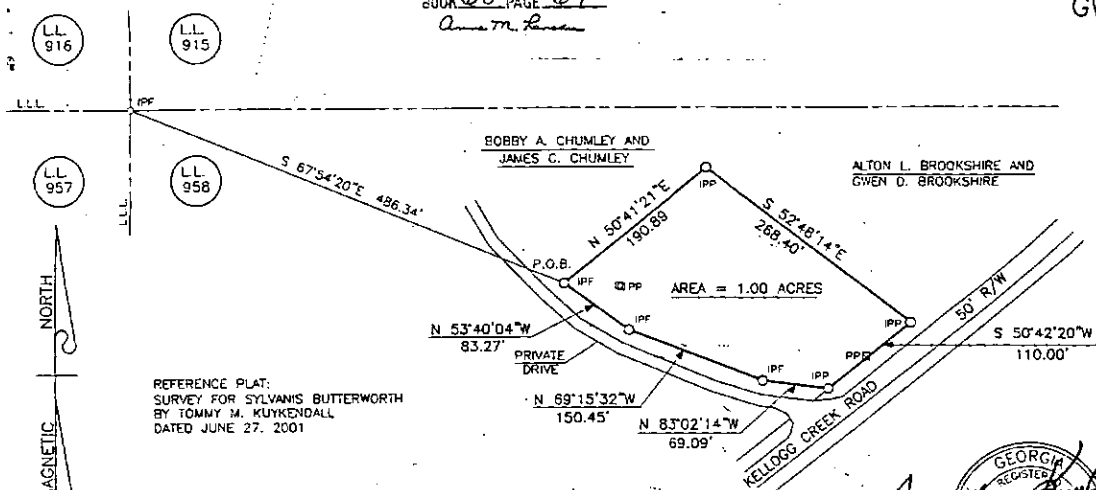


01 DEC 31 PM 2:16

BOOK 68 PAGE 67

Anna M. L...

SURVEY FOR
ALTON L. BROOKSHIRE
 AND
GWEN D. BROOKSHIRE
 SITUATE IN LAND LOT 958
 21st DISTRICT, 2nd SECTION
 CHEROKEE COUNTY, GEORGIA
 AUGUST 21, 2001



REFERENCE PLAT:
 SURVEY FOR SYLVANUS BUTTERWORTH
 BY TOMMY M. KUYKENDALL
 DATED JUNE 27, 2001



Tommy M. Kuykendall
 GEORGIA REGISTERED LAND SURVEYOR
 No. 2127
 8-22-2001

KUYKENDALL SURVEYING, INC.

5746 JACOBS ROAD
 ACWORTH, GA 30102
 PHONE: (770) 974-4238
 FAX: (770) 966-5047
 CADASTRAL SURVEYING
 SUBDIVISION PLANNING
 LAND DEVELOPMENT
MEMBER OF SURVEYING AND MAPPING SOCIETY OF GEORGIA

DRAWN BY: ELG FILE: 85301.1

"ALL MATTERS OF TITLE ARE EXCEPTED"

THE FIELD DATA UPON WHICH THIS PLAT IS PRODUCED HAS A CLOSURE PRECISION OF ONE FOOT IN 128,726 FEET, AND AN ANGULAR ERROR OF 1 SECONDS PER ANGLE POINT, USING A TOPCON GTS 301-D, AND ADJUSTED USING THE COMPASS RULE. THIS PLAT HAS BEEN CALCULATED FOR CLOSURE AND FOUND TO BE ACCURATE WITHIN ONE FOOT IN 120,188 FEET.

LEGEND	
1) IPF - IRON PIN FOUND (1/2" REBAR UNLESS OTHERWISE NOTED.)	8) P.P. - POWER POLE
2) IPP - IRON PIN PLACED	9) --- LAND LOT LINE
3) CONC. - CONCRETE	10) B - PROPERTY LINE
4) R - RADIUS	11) C - CENTER LINE
5) A - ARC DISTANCE	12) --- FENCE
6) LL - LAND LOT	13) RCP - REINFORCED CONC. PIPE
7) P.O.B. - POINT OF BEGINNING	14) CMP - CORRUGATED METAL PIPE
	15) X TELEPHONE PEDISTAL

GENERAL NOTES:
 1) UNDERGROUND UTILITIES, UNLESS OTHERWISE NOTED, ARE NOT SHOWN.
 2) ALL IRON PINS SET ARE 1/2" REBAR UNLESS OTHERWISE NOTED.
 - "F.I.A. OFFICIAL FLOOD HAZARD MAP" - COMMUNITY NO. 130424 - PAGE 282 B.
 DATED: 7-15-88, SHOWS THIS PROPERTY NOT TO BE IN AN AREA HAVING SPECIAL FLOOD HAZARDS.

REGISTERED LAND SURVEYOR No. 2127



Name On Return: Chumley, C Acworth, G	MAP BLOCK PAR SUB OLD: 2104 013	FD-1 21-4 13
Name On Deed:	NEW: 2105 227	Map Block Parcel

Property Address: St Hwy No 92	Property Acquired From:			
Acquired By: Deed <input type="checkbox"/> Will <input type="checkbox"/>	Approximate Date Acquired:	Recorded Yes <input type="checkbox"/> No <input type="checkbox"/>	D.B. <input type="checkbox"/> Pg. <input type="checkbox"/>	Size: (Dim. or Ac.)
Bounded By: N.	S.	E.	W.	

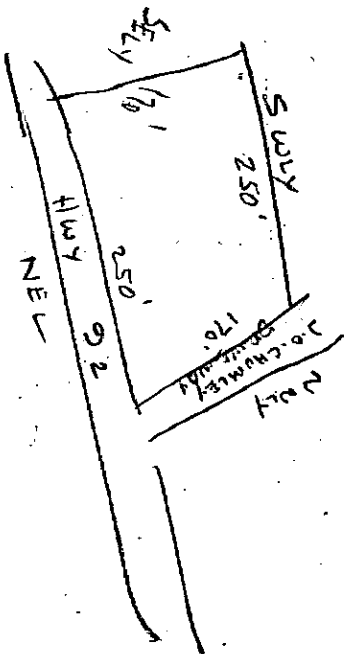
Date	Grantor (From)	Grantee (To)	D.B.	Pg.	Type	W.D. Cons.
9-27-65	CHUMLEY, Mrs J. O.	CHUMLEY, CHARLES WILLIAM	752	68	W/D	55' 125'
2/9/05	CHUMLEY, CHARLES Wm.	ODEANE R. CHUMLEY, CHARLES Wm.	7719	42	CORR. DEED	-0-

City	G.M.D.	L.D.	L.L.	Dimensions	Acreage 3 2 ±				
out		21	915 958	170 X 250	Return	Deed	Plat	Comp.	Used
					1	1		1	1
Subdivision					Block	Lot	Plat Book	Page	
							26	212	

Brief Legal Description: 1 A ← ← 915 & 958 21st ← D


Act 19151958

21ST LD



220
290
500

2500
111
17500
2500
2574
27500
85000
51677

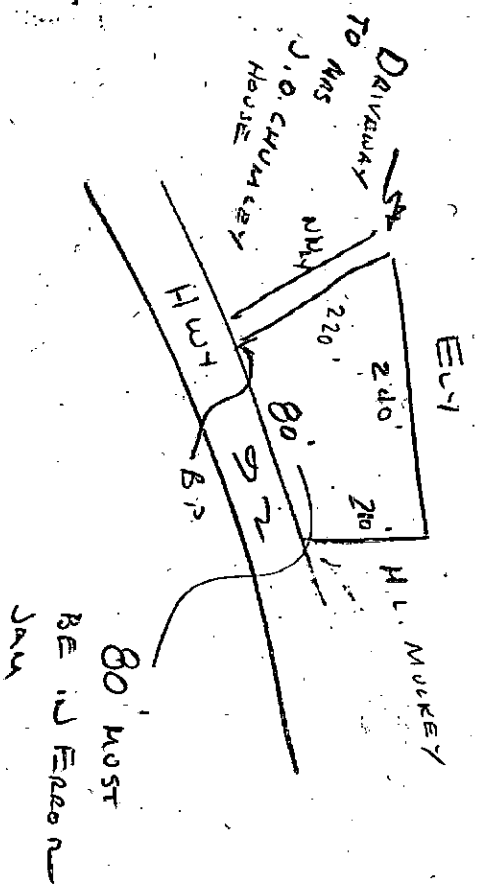


FD-1

Name On Return: <i>Smith, Cant</i>	MAP BLOCK PAR SUB OLD: 2104 NEW: 2105	PAR SUB 015 228 ⁰ 001 ¹⁰	21-4 215 15 Map Block Parcel
Name On Deed:	Property Address: <i>ST Hwy No. 92</i>		
Acquired By:	Deed <input type="checkbox"/> Will <input type="checkbox"/>	Approximate Date Acquired:	Recorded Yes <input type="checkbox"/> No <input type="checkbox"/> D.B. Pg. Size: (Dim. or Ac.)
Bounded By:	N.	S.	E. W.

Date	Grantor (From)	Grantee (To)				D.B.	Pg.	Type	W.D.Cons.	
10-5-63	CHUMLEY, MRS. J. O. (SARAH)	SMITH, CHARLES E & MAYBELLE C.				104	681	w/d	—	
7-86 7-72	" " "	" "				564 176	479 496	Q/C w/d	-0-	
9/12/00	SMITH, MAYBELLE C.	LOGAN, KENNETH B.				4300	295	Q/C	-0-	
City		G.M.D.	L.D.	L.L.	Dimensions	Acreage 3 24				
			21	915 958	*2,27	Return	Deed	Plat	Comp.	Used
						—	1	—	1	1
Subdivision						Block	Lot	Plat Book	Page	
Brief Legal Description: 1 AC ± L.L. 915 & 958 21 SE LD.										
* ADJUSTED ACREAGE PER 2000 Q/C - 4300/295 - 11/27/00										

1 Act 22915 & 258 21ST W



Property Acquired From:
Acct. No.

MAP	BLOCK	PAR	SUB
OLD: 2104		016	
NEW: 2105		Photo 229	Call No


21-4		16
Map	Block	Parcel

Date	Grantor (From)	Grantee (To)	D.B.	Pg.	Type	W.D. Cons
10/18/3	LOGAN, EDNA ^{Wife} <i>"Life estate"</i> MURKIN	DANIELL, TUANITA	373	394	QC	- 0 -

City	G.M.D.	L.D.	L.L.	Dimensions	Acreage <i>2.75 ±</i>				
					Return	Deed	Plat	Comp.	Used

Subdivision	Block	Lot	Plat Bk.	Page

Brief Legal Description *1/4/99 Per Mrs. Daniell & after checking deed references corrected acreage to 2.75 ±. Seems that a 1974 deed was brought in 1980 ± that wasn't recorded at the time, so 1 ac ±. it was added to this parcel, but had actually already been sold. Shouldn't have been added*



FD-1

Name On Return: **Mulkey, Hugh Lee**
 Return: **Acworth, Ga. R-1**

Name On Deed:

2-109 47

Photo Call No.

21-4 16

Map Block Parcel

Property Address: **St. Hwy No. 92** Property Acquired From:

Acquired By: Deed Will Approximate Date Acquired: Recorded Yes No D.B. Pg. Size: (Dim. or Ac.)

Bounded By: N. S. E. W.

Date	Grantor (From)	Grantee (To)	D.B.	Pg.	Type	W.D. Cons.
4-6-68	CHUMLEY, Mrs. J.O.	MULKEY, H.L. & EDNA	95	90	W/D	—
12-30-48	EVANS, W.K.	MULKEY, HUGH L.	18	426	W/D	—
3/74	SMITH, CHARLES E. & MABELLE	MULKEY, H.L. & EDNA B.				

2.01 AC.
2.75 AC.
1 AC.

City	G.M.D.	L.D.	L.L.	Dimensions	Acreage	Return	Deed	Plat	Comp.	Used
out				3.8 AC	2.8 AC	—	—	—	4.8 AC	4.8

Subdivision	Block	Lot	Plat Book	Page

Brief Legal Description: #/4.8 AC ± LL 915 21ST LD

See map in enclosure


Duplicate

Name On Return:						21-4				16			
Name On Deed:				Photo		Call No.		Map		Block		Parcel	
Property Address:						Property Acquired From:							
Acquired By:		Deed <input type="checkbox"/> Will <input type="checkbox"/>		Approximate Date Acquired:		Recorded Yes <input type="checkbox"/> No <input type="checkbox"/>		D.B. <input type="checkbox"/> Pg. <input type="checkbox"/>		Size: (Dim. or Ac.)			
Bounded By:		N.		S.		E.		W.					

Date	Grantor (From)	Grantee (To)	D.B.	Pg.	Type	W.D. Cons.
68		Mulkey, H. L. & Edna B	95	90	WD	-
80	Mulkey, H. L.	Mulkey, Edna B	Per: 20 Return			

City		G.M.D.	L.D.	L.L.	Dimensions		Acreage				
			915	21			Return	Deed	Plat	Comp.	Used
											2.8
Subdivision						Block	Lot	Plat Book	Page		

Brief Legal Description:




Name On Return:	MAP: 2104	BLOCK: 013	PAR: A	21-4		13A
Name On Deed:	NEW: 2105	2300	Call No.	Map	Block	Parcel
Property Address:	Property Acquired From:					
Acquired By:	Deed Will	Approximate Date Acquired:	Recorded Yes No	D.B. Pg.	Size: (Dim. or Ac.)	
Bounded By:	N.	S.	E.	W.		

Date	Grantor (From)	Grantee (To)	D.B.	Pg.	Type	W.D.Cons.
10/79	CHUMLEY, CHARLES W.	CHUMLEY, RONALD LAMAR	273	624	W	2 ⁰⁰
			192	469		
			421	325	OC	concrete

City	G.M.D.	L.D.	L.L.	Dimensions	*2.92 AC ± Acreage 2.92				
		21	915 958	177 X 250	Return	Deed	Plat	Comp.	Used
Subdivision					Block	Lot	Plat Book	Page	
							26	105	

Brief Legal Description: For 84 Tot. parcel 16B combined per request.
 * PARCEL 21-4-14F COMBINED PER OWNER & B.O.A. OFFICE REQUEST, 8/28-93




Property Acquired From: 21-4-11	MAP --- BLOCK	PAR --- SUB	21-4	14F
Acct. No.	OLD: 2104	014 F	Map	Block
	NEW: 2105	Photo 231 Call No		Parcel

Date	Grantor (From)	Grantee (To)	D.B.	Pg.	Type	W.D. Cons
12-23-84	Chumley, J. E.	Chumley, Curtis	589	605	QC	-0-
12-23-86	Chumley, Curtis	Chumley, Curtis & Evelyn	589	608	QC	-0-
7-8-7	Chumley, Curtis & Evelyn	RONALD L. CHUMLEY, CYNTHIA M.	641	306	QC	-0- ²

DELETE WITH OWNER'S REQUEST
 21-4-11
 7-28-91

City	G.M.D.	L.D.	L.L.	Dimensions	Acreage				
		21	915		Return	Deed	Plat	Comp.	Used
						.92			
Subdivision					Block	Lot	Plat Bk.	Page	

Brief Legal Description



Property
Acquired From: 21-
Acct. No.


MAP BLOCK PAR SUB
OLD: 2104 014 D
NEW: 2105 232

<u>21-4</u>		<u>140</u>
Map	Block	Parcel

Date	Grantor (From)	Grantee (To)	D.B.	Pg.	Type	W.D. Cons
<u>12-23-86</u>	<u>Chumley, A. J.</u> <i>etal</i>	<u>Chumley, Bonnell Gravitt</u>	<u>589</u>	<u>403</u>	<u>GC</u>	<u>-0-</u>
"	"	<u>GRAYITT, BONNELL C.</u>	"	"	"	"
<u>1/87</u>	<u>GRAYITT, BONNELL C.</u>	<u>CHUMLEY, ^{BOBBY A.} JAMES C.</u>	<u>595</u>	<u>607</u>	<u>W</u>	<u>15⁰⁰</u>

City	G.M.D.	L.D.	L.L.	Dimensions	Acreage <u>5.83 AC</u>				
		<u>21</u>	<u>915</u>	<u>3.73 Act</u>	Return	Deed	Plat	Comp.	Used
					<u>166</u>				
Subdivision				<u>958</u>	Block	Lot	Plat Bk.	Page	

Brief Legal Description: PARCELS 21-4-11D, 12A, 14H, 14K. COMBINED PER OWNER & B.O.A. REQUEST. 2-10-94



Property Acquired From: 232
Acct. No.

Photo	Call No
-------	---------


21ND5		232A
Map	Block	Parcel

Date	Grantor (From)	Grantee (To)	D.B.	Pg.	Type	W.D.Cons
2/11/05	BOBBY A. CHUMLEY, JAMES C.	JAMES JOSHUA CHUMLEY, ROBERT A.	7708	352	WD	-0-
12/6/05	" " "	" " "	8433	116	WD	-0-

City	G.M.D.	L.D.	L.L.	Dimensions	Acreage				
					Return	Deed	Plat	Comp.	Used
			21	958		2.10			2.10

Subdivision	Block	Lot	Plat Bk.	Page

Brief Legal Description



Property
 Acquired From: 21-
 Acct. No.

MAP BLOCK PAR SUB .
 OLD: 2104 014 K
 NEW: 2105 233


214		14A
Map	Block	Parcel

Date	Grantor (From)	Grantee (To)	D.B.	Pg.	Type	W.D. Cons
12-23-86	Chumley, A. J. ^{et al}	Chumley, Charles	589	398	QC	-
12-31-86	Chumley, Charles	Chumley, Bobby A & J.C.	595	605	W.D.	5. ⁰⁰

City	G.M.D.	L.D.	L.L.	Dimensions	Acreage				
			915		Return	Deed	Plat	Comp.	Used
						1.00			
Subdivision					Block	Lot	Plat Bk.	Page	

Brief Legal Description

Handwritten notes:
 ETC WITH PER OWNERS REQUEST
 214 14A
 10/10/84




Property Acquired From:	MAP BLOCK PAR SUB OLD: 2104	21-4	11D
Acct. No.	NEW: 21-05	Map	Block Parcel

Date	Grantor (From)	Grantee (To)	D.B.	Pg.	Type	W.D.	Cons
2/83	CHUMLEY, A. J.	JAMES C. & BOBAY, A.	340	145	W	-	-

City	M.D.	L.D.	L.L.	Dimensions	Acreage				
					Return	Deed	Plat	Comp.	Used
Subdivision	Block	Lot	Plat Bk.	Page					
			18	73					
Brief Legal Description									

COMBINED
 WITH 21-4-14D
 OWNER'S REQUEST
 B.O.A. 2/10/04




Name On Return:	MAP	BLOCK	PAR	SUB	21-4	11B	
	OLD: 2104		011	B			
Name On Deed:	NEW: 2105		2350	Call No.	Map	Block	Parcel

Property Address:			Property Acquired From:			
Acquired By:	Deed ___ Will ___	Approximate Date Acquired:	Recorded Yes ___ No ___	D.B. ___ Pg. ___	Size: (Dim. or Ac.)	
Bounded By:	N.	S.	E.	W.		

Date	Grantor (From)	Grantee (To)	D.B.	Pg.	Type	W.D.Cons.
12/29/75	Chumley, A.J.	Chumley, BOBBY	190	663	w	—
176	"	" "	191	206	w	

City	G.M.D.	L.D.	L.L.	Dimensions	Acreage				
					Return	Deed	Plat	Comp.	Used
		21	915					1.5	1.5
Subdivision				Block	Lot	Plat Book	Page		

Brief Legal Description:



Property	MAP	-BLOCK-	PAR	SUB
Acquired From: 21-11	OLD: 2104		011	E
Acct. No.	NEW: 2105		236	011

21-4		11E
Map	Block	Parcel

Date	Grantor (From)	Grantee (To)	D.B.	Pg.	Type	W.D.Cons
4-4-86	Chumley, Bobby	Hasty, Barry K. & Melinda A.	521	453	W/D	-0-
86	Chumley, Bobby & James C.	" " " "	521	456	W/D	-0-

City	G.M.D.	L.D.	L.L.	Dimensions	Acreage				
		21	915		Return	Deed	Plat	Comp.	Used
								.50±	

Subdivision	Block	Lot	Plat Bk.	Page

Brief Legal Description

Property
 Acquired From:
 Acct. No.

MAP BLOCK PAR SUB
 OLD: 2104 014 A
 NEW: 2105 1237


21-4		14A
Map	Block	Parcel

Date	Grantor (From)	Grantee (To)	D.B.	Pg.	Type	W.D. Cons
11/11/93	CHUMLEY, CAROL J.	KIDD, BARRY L.	1662	15	W/D	90.00

City	G.M.D.	L.D.	L.L.	Dimensions	Acreage <i>5 AC</i>				
		21	915		Return	Deed	Plat	Comp.	Used

Subdivision	Block	Lot	Plat Bk.	Page

Brief Legal Description *1993*
~~X~~ ADJUSTED ACREAGE PER DEED DESCRIPTION 1662/15. 1-26-94



Name On Return:

Photo	Call No.

FD-1

21-4		14A
Map	Block	Parcel

Name On Deed: **CHUMBLEY, Billy & Carroll**

Property Address: **OFF SR 92**

Property Acquired From:

Acquired By:	Deed Will	Approximate Date Acquired:	Recorded Yes No	D.B. Pg.	Size (Dim. or Ac.)
--------------	-----------	----------------------------	-----------------	----------	--------------------


Bounded By:	N.	S.	E.	W.
-------------	----	----	----	----

Date	Grantor (From)	Grantee (To)	D.B.	Pg.	Type	W.D. Cons.
10/19/70	CHUMBLEY Mrs. J.O.		108	621	WD	
86	Chumley, A.J. ^{et al}	Chumley, Billy & Carroll	588	505	GCN	-0-
6/3/93	CHUMLEY, BILLY J. ^{ESTATE}	A/K/A CARROLL CHUMLEY, CAROL J	1492	40	EXLS DEED	-0-

City	G.M.D.	L.D.	L.L.	Dimensions	Acreage 3.99AC				
					Return	Deed	Plat	Comp.	Used
	817	21	915			3		3	3

Subdivision	Block	Lot	Plat Book	Page

Brief Legal Description: **3AC LL 915
LD 21**




Property Acquired From: 21-1-15	MAP - BLOCK	PAR - SUB	21-4	14C
Acct. No. NEW: 2105	OLD: 2104	014 C	Map	Block
		Photo 238		Parcel
		Call No		

Date	Grantor (From)	Grantee (To)	D.B.	Pg.	Type	W.D. Cons
12-23-86	Chumley, A.J. et al.	Chumley Gladys Butterworth C.	589	395	GC	-0-
10/88	BUTTERWORTH, GLADYS C.	CARMICHAEL JOE N. & AMANDA B.	754	71	W	24.00
2/27/90	CARMICHAEL JOE N. & AMANDA B.	GROVE, KAREN S. & RODNEY W.	2331	3	W/D	144.50
5/24/99	Grove, Rodney W. & Karen S.	Sims, Steven M. A/K/A Steven Sims	3673	017	W/D	177.00

City	G.M.D.	L.D.	L.L.	Dimensions	Acreage				
		21	885 915		Return	Deed	Plat	Comp.	Used
						314			

Subdivision	Block	Lot	Plat Bk.	Page
215			37	209

Brief Legal Description



Property Acquired From:
Acct. No.

Photo	Call No
-------	---------

21N05		239
Map	Block	Parcel

Date	Grantor (From)	Grantee (To)	D.B.	Pg.	Type	W.D. Cons
3/3/05	CHUMLEY, RODNEY ANDREW	MURPHY, DANIEL R.	7792	32	WSD	149. ⁹⁰
3/3/05	MURPHY, DANIEL R.	MURPHY, DANIEL R. & FLORENCE	7792	57	QC	-0-

City	G.M.D.	L.D.	L.L.	Dimensions	Acreage <u>90 AC</u>				
		21	9/15		Return	Deed	Plat	Comp.	Used

Subdivision	Block	Lot	Plat BK.	Page
			32	64

Brief Legal Description




Property Acquired From: 21-4-17	MAP BLOCK PAR SUB OLD: 2104 014 G	21-4	14G
Acct. No. NEW: 2105	Phc 239 Call No	Map	Block Parcel

Date	Grantor (From)	Grantee (To)	D.B.	Pg.	Type	W.D.Cons
12-23-86	Chumley, A J ^{etal.}	Chumley, A J.	589	659	QC	-0-
10/89	CHUMLEY, A. J.	CHUMLEY, RODNEY A.	822	295	W	-0-
6/90	CHUMLEY, RODNEY A. ^{1/2 Int}	CHUMLEY, JENNIFER ^{1/2 Int}	880	402	W	-0-
10/28/98	Chumley, Jennifer	Chumley, Rodney A.	3357	211	Q/C	-0-
10/28/98	Chumley, Rodney A.	Chumley, Jennifer Rodney A. E	3357	222	Q/C	-0-
5/17/99	Chumley, Jennifer Leigh	Chumley, Rodney Andrew	3050	182	Q/C	-0-

City	G.M.D.	L.D.	L.L.	Dimensions	Acreage				
		21	885 886 916		Return	Deed	Plat	Comp.	Used
						.90			

Subdivision	915	Block	Lot	Plat Bk.	Page

Brief Legal Description



MAP BLOCK PAR. SUB.
 Property Acquired From: 21- OLD: 2104 014 B
 Acct. No. NEW: 2105 240


<u>21-4</u>		<u>14B</u>
Map	Block	Parcel

Date	Grantor (From)	Grantee (To)	D.B.	Pg.	Type	W.D.Cons
<u>12-23-86</u>	<u>Chumley, A. J. et al.</u>	<u>Chumley, Maybelle</u>	<u>589</u>	<u>392</u>	<u>QC</u>	<u>-0-</u>
<u>12-23-86</u>	<u>Chumley, Maybelle</u>	<u>Chumley, Ronald L. & Cynthia P.</u>	<u>595</u>	<u>644</u>	<u>QC</u>	<u>-0-</u>

City	G.M.D.	L.D.	L.L.	Dimensions	Acreage <u>*4.58 AC</u>				
		<u>21</u>	<u>915</u>		Return	Deed	Plat	Comp.	Used
					<u>2.5</u>				

Subdivision	Block	Lot	Plat Bk.	Page

Brief Legal Description * PARCEL 21-4-14E COMBINED PER OWNER & B.D.A. OFFICE
REQUEST, 7-28-93



Property Acquired From: 21 OLD: 2104
 Acct. No. NEW: 2105


21-4
 Map Block Parcel
 14E

Date	Grantor (From)	Grantee (To)	D.B.	Pg.	Type	W.D.Cons
12-23-86	Chumley, A. J.	Chumley, Curtis	589	605	QC	-0-
12-23-86	Chumley, Curtis	Chumley, Curtis & Evelyn	589	608	QC	-0-
7/87	Chumley, Curtis & Evelyn	CHUMLEY, RONALD L. & CYNTHIA M.	641	306	QC	-0-

DELETE WITH 21-4-
 OWNER'S B.O. OFFICE 7-28-93

City	G.M.D.	L.D.	L.L.	Dimensions	Acreage				
		21	915		Return	Deed	Plat	Comp.	Used
						2.08			
Subdivision					Block	Lot	Plat Bk.	Page	

Brief Legal Description




Property Acquired From: 21-4	MAP BLOCK PAR SUB OLD: 2104 014 J	21-4	145
Acct. No.	NEW: 2105 Photo 242 Call No	Map	Block Parcel

Date	Grantor (From)	Grantee (To)	D.B.	Pg.	Type	W.D. Cons
12-23-86	Chumley, A J et al.	Chumley, Charles	589	398	QC	-0-
12-31-86	Chumley, Charles	Daniell, James C & Juanita M.	593	479	W.D.	-0-
2/88	DANIELL, JAMES C.	DANIELL, JUANITA M.	727	489	W.D.	3 TRACTS -0-
6/28/05	DANIELL, JUANITA MULKEY	JAMES F. & LAURIE L. DANIELL, JUANITA MULKEY	8008	261	W.D.	3 TRACTS -0-

City	G.M.D.	L.D.	L.L.	Dimensions	Acreage				
		21	915		Return	Deed	Plat	Comp.	Used
						1.01			

Subdivision	Block	Lot	Plat Bk.	Page

Brief Legal Description




MAP BLOCK - PAR SUB
 Property Acquired From: 21-4 OLD: 2104 014 L
 Acct. No. NEW: 2105 243

21-4		142
Map	Block	Parcel

Date	Grantor (From)	Grantee (To)	D.B.	Pg.	Type	W.D. Cons
12-23-86	Chumley, A. J.	Chumley, Edna Logan James C.	590	30	QC	-0-
12-31-86	Chumley, Edna Logan	Daniell, Juanita M. &	593	481	WP	-0-
2/88	DANIELL, JAMES C.	DANIEL JUANITA M. JAMES F. & LAURIE L.	727	489	W	3 TRACTS -0-
1/68/85	DANIELL, JUANITA MULKEY	DANIELL, JUANITA MULKEY	8008	261	WD	3 TRACTS -0-

City	G.M.D.	L.D.	L.L.	Dimensions	Acreage				
					Return	Deed	Plat	Comp.	Used
		21	885 886 916			2.67			
Subdivision			915		Block	Lot	Plat Bk.	Page	

Brief Legal Description



Property Acquired From:
Acct. No.

Photo	Call No
-------	---------


21N05		244
Map	Block	Parcel

Date	Grantor (From)	Grantee (To)	D.B.	Pg.	Type	W.D. Cons
6/28/05	DANIEL, JUANITA MULKEY	JAMES F. & LAURIE L. DANIEL, JUANITA MULKEY	8008	261	WD	3TRACTS -0-

City	G.M.D.	L.D.	L.L.	Dimensions	Acreage 2AC				
					Return	Deed	Plat	Comp.	Used
		21	915						

Subdivision	Block	Lot	Plat Bk.	Page
			7 23	88 78

Brief Legal Description



- part 16

Name On Return:	MAP OLD: 2104	BLOCK	PAR 016	SUB A	21-4		16A
Name On Deed:	NEW: 2105		2440	Cal No	Map	Block	Parcel

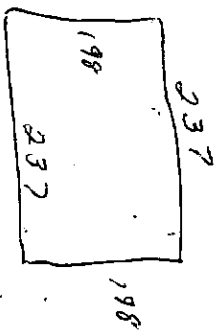
Property Address: <i>N.O.B. S.R. 92</i>	Property Acquired From:			
Acquired By: Deed <input type="checkbox"/> Will <input type="checkbox"/>	Approximate Date Acquired:	Recorded Yes <input type="checkbox"/> No <input type="checkbox"/>	D.B. <input type="checkbox"/> Pg. <input type="checkbox"/>	Size: (Dim. or Ac.)
Bounded By: N.	S.	E.	W.	

Date	Grantor (From)	Grantee (To)	D.B.	Pg.	Type	W.D.Cons.
72	MULKEY, H.L. & EDNA	DANIELL, JUANITA +	126	659	W/D	—
72	Smith, Maybelle Chumley ^{ETAL}	11 - JAMES C.	133	588	W/D	—
2/88	DANIELL, JAMES C.	DANIELL, JUANITA M.	727	489	W	3 TR'S 10

City	G.M.D.	L.D.	L.L.	Dimensions	Acreage <i>2.33 AC.</i>				
		21	9/5		Return	Deed	Plat	Comp.	Used
						2.0			
Subdivision					Block	Lot	Plat Book	Page	
							7 2.3	88 78	

Brief Legal Description:

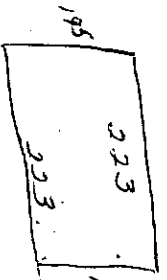
126/659



133/588

7/88

more 50. quantity



Done
Kuff

Smully 2

1.0033 Hz.

$$\begin{array}{r} 2 \\ 2,33 \\ \hline 2,097.00 \end{array}$$

FD-1

Name On Return: CHUMLEY	MAP BLOCK PAR SUB OLD: 2104 017	21-4	5	17
Name On Deed: Rt. 1,	NEW: 2105 245	Map	Block	Parcel
Property Address: _____		Property Acquired From: _____		
Acquired By: _____	Deed Will _____	Approximate Date Acquired: _____	Recorded Yes _____ No _____	D.B. _____ Pg. _____
Bounded By: _____		N. _____	S. _____	E. _____ W. _____
Size: (Dim. or Ac.)				

Date	Grantor (From)	Grantee (To)	D.B.	Pg.	Type	W.D. Cons.
3/5/70	CHUMBLEY, Mrs. J.O.	<i>see</i>	589 105	662 475	QC WD	?
1/30/03	CHUMBLEY, LANIER ESTAB	CHUMBLEY, LANIER W ¹ / _E	5856	390	QC	-0-
3/12/07	CHUMBLEY, CHARLES	SMITH, MAYBELLE C. CHUMBLEY, LANIER	9469	169	QC	-0-
City		G.M.D.	L.D.	L.L.	Dimensions	3 Acreage 3 3
			21	915		Return Deed Plat Comp Used
						2± 2±
Subdivision			Block	Lot	Plat Book	Page
Brief Legal Description: X A ± 66 215 21 55 LD						
3						




Property Acquired From:
Acct. No.

Photo	Call No
-------	---------

21-5		246
Map	Block	Parcel

							SEE 3153 63 QC .04 AC				
Date	Grantor (From)	Grantee (To)			D.B.	Pg.	Type	W.D. Cons			
		MARIE W. & COX, DEWEY R.									
5/1/98	WHITE, GRACE	" " "			3153	61	QC	For .88 AC -0-			
5/1/98	MARIE W. & COX, DEWEY R.	TERRI L. & ERICKSON, ROBERT A.			3153	65	W/D	138.00			
12/1/98	MARIE W. & COX, GRACE D.	" " "			3495	187	Qe	-0-			
8/3/04	ROBERT & ERICKSON, TERRI	PASZTY, MARY			7430	263	W/D	160.00			
8/22/05	PASZTY, MARY	BARBER, LISA M.			8479	127	W/D	185.00			
City		G.M.D.	L.D.	L.L.	Dimensions		Acreage 1.36 AC				
			21	1058			Return	Deed	Plat	Comp.	Used
Subdivision					Block	Lot	Plat	Bk.	Page		
Brief Legal Description * ADJUSTED ACREAGE PER 1998 DEED 3153-65 8/18/98											



FD-1

Name On Return: Cox, J. Ac.
 Name On Deed: _____
 Property Address: OLD ALABAMA RD.
 Acquired By: _____
 Deed: _____
 Approximate Date Acquired: _____
 Bounded By: _____

MAP BLOCK PAR SUB
 OLD: 21-5 27
 NEW: 21-05 246

<u>21-5</u>	<u>1-</u>	<u>27</u>
Map	Block	Parcel

Property Address: OLD ALABAMA RD.
 Acquired From: _____
 Acquired By: _____
 Deed: _____
 Will: _____
 Approximate Date Acquired: _____
 Recorded Yes: _____ No: _____
 D.B. _____ Pg. _____
 Size: (Dim. or Ac.) _____
 Bounded By: N. _____ S. _____ E. _____ W. _____

Date	Grantor (From)	Grantee (To)	D.B.	Pg.	Type	W.D. Cons.
10-9-61	WHITE CLAUDE & GRACE	COX, DEWEY R. & MARIE W.	63	234	W/D	—
5/62	" " " "	" " " " "	307	341	Constructive W/D	—
6-2-94	COX, MARIE W. & DEWEY R.	COX, DEWEY R. & Marie W.	1849	010	W/D	—

City	G.M.D.	L.D.	L.L.	Dimensions	Acreage				
					Return	Deed	Plat	Comp.	Used
	817	21	1058	120 X 190	1				

Subdivision	Block	Lot	Plat Book	Page

Brief Legal Description: N/1A² LL1058 21LD ON OLD ALA RD.

Recorded July 1981

NO L&D WED 21ST L&D


BP ALABAMA RD,

N 120'

W 190'

S 120' TO ALA RD

E WITH RD 190' TO BP.



Scale: 1:10000

Property Acquired From: 21-5-20	MAP BLOCK PAR SUB OLD: 2105 028 A
Acct. No.	NEW: 2105 Photo 247 Call No

21-5		28A
Map	Block	Parcel


Date	Grantor (From)	Grantee (To)	D.B.	Pg.	Type	W.D. Cons
12-87	WHITE, CLAUDE & GRACE	COX, PHILLIP & CHRIS	682	170	W	1.00
'94	COX, CHRIS	COX, PHILLIP	2015	214	QC	-0-
5/15/98	COX PHILLIP	CRAWFIS, PEGGY & GEORGE	3138	168	W/D	200.00
5/4/04	ESTATE CRAWFIS, PEGGY ANN	CRAWFIS, GEORGE	7057	28	EX'S DEED	-0-

City	G.M.D.	L.D.	L.L.	Dimensions	Acreage				
		21	1058		Return	Deed	Plat	Comp.	Used
						1			

Subdivision	Block	Lot	Plat Bk.	Page
		TRACT		

Brief Legal Description





Name On White, Claude
Return: Acworth, Ga

MAP BLOCK PAR SUB
OLD: 2105 028
NEW: 2105 248

FD-1

21-5	1	28
Map	Block	Parcel

Name On Deed:

Property Address: OLD ALABAMA ROAD

Property Acquired From:

Acquired By: Deed Will Approximate Date Acquired: Recorded Yes No D.B. Pg. Size: (Dim. or Ac.)

Bounded By: N. S. E. W.

Date	Grantor (From)	Grantee (To)	D.B.	Pg.	Type	W.D.Cons.
7-13-42	PRIEST, JONAS	WHITE CLAUDE & GRACE	12	272	W/D	800 ⁰⁰
11/10/97	ESTATE OF White, Claude	Cox, Marie W. & White, Grace D. ?	2890	135	EX	-0-
5/15/98	COX, MARIE W. & WHITE, GRACE D.	SCHOLZ, ROBERT W. P.C.	3138	153	W/D	3 TRACTS 550. ⁰⁰

City	G.M.D.	L.D.	L.L.	Dimensions	Acreage 38±				
out	817	21	1058 1129		Return	Deed	Plat	Comp.	Used
					15	40	-	39±	39±
Subdivision					Block	Lot	Plat Book	Page	

Brief Legal Description: ~~32~~ AC ± LL 1058 21⁰⁰ LD ON OLD ALA RD.

ADAF ± ALL CC 1058 21st CD

92AC

- 1AC SOLDY RD R/W

= 39ACT

Property Acquired From:
Acct. No. 248

Photo	Call No
-------	---------


215		248A
Map	Block	Parcel

Date	Grantor (From)	Grantee (To)	D.B.	Pg.	Type	W.D. Cons
5/15/98	SCHOLZ, ROBERT W.	CRAWFIS, GEORGE	3138	164	W/D	3 TRACTS 325.00

City	G.M.D.	L.D.	L.L.	Dimensions	Acreage				
					Return	Deed	Plat	Comp.	Used
		21	1058			34.28			34.28


Subdivision	Block	Lot	Plat Bk.	Page

Brief Legal Description



Name On Return:	MAP BLOCK PAR SUB OLD: 2105	015	B	21-5		158
Name On Deed:	NEW: 2105	2493	Call No.	Map	Block	Parcel
Property Address:	Property Acquired From:					
Acquired By:	Deed Will	Approximate Date Acquired:	Recorded Yes No	D.B. Pg.	Size: (Dim. or Ac.)	
Bounded By:	N.	S.	E.	W.		

Date	Grantor (From)	Grantee (To)	D.B.	Pg.	Type	W.D.Cons.
2-23-77	Dunn, David L.	Trull, Joel Larry	212	318	W	500
?/81	TRULL, JOE LARRY	DUNN, DAVID L. <i>Ad</i>	306	388	AC	-
?/81	DUNN, DAVID L. <i>Ad</i> GLADYS D.	TRULL, JOEL LARRY	306	390	W <i>concrete</i>	-0-
City		G.M.D.	L.D.	L.L.	Dimensions	Acreage
			21	986		Return Deed Plat Comp Used
						1.9 AC ±
Subdivision			Block	Lot	Plat Book	Page
Brief Legal Description:						



Property Acquired From: 21-	MAP BLOCK	PAR SUB.
OLD: 2105	015	G
NEW: 2105	250	1

21-5		15G
Map	Block	Parcel

Date	Grantor (From)	Grantee (To)	D.B.	Pg.	Type	W.D. Cons
4/89	HARPER, PHILLIP A.	RAGSDALE, TIM ALLEN	790	510	LTD W/D	29.90
5/23/03	LISA RAGSDALE, TIM	PETER HENRICKS, MELISSA	6450	245	W/D	240.00
3/23/04	PETER HENRICKS, MELISSA	RAGSDALE, TIM ALLEN	7010	51	DC	-0-

City	G.M.D.	L.D.	L.L.	Dimensions	Acreage				
					Return	Deed	Plat	Comp.	Used
		21	985 986	.92 AC 2.19 AC		35T			
Subdivision					Block	Lot	Plat Bk.	Page	
						TRACT 2	608	67	
Brief Legal Description									



Property Acquired From: 250
Acct. No.


Photo	Call No
-------	---------


21N05		250A
Map	Block	Parcel

Date	Grantor (From)	Grantee (To)	D.B.	Pg.	Type	W.D.Cons
3/23/04	RAGSDALE, TIM ALLEN	HENRICKS, PETER L. & MELISSA K.	7010	53	WD	-0-

City	G.M.D.	L.D.	L.L.	Dimensions	Acreage				
					Return	Deed	Plat	Comp.	Used
		21	986			1.32			1.32
Subdivision					Block	Lot	Plat	Bk.	Page

Brief Legal Description






Property
 Acquired From: 21
 Acct. No.


MAP BLOCK PAR SUB
 OLD: 2105 015 F
 NEW: 2105 251

<u>215</u>		<u>15F</u>
Map	Block	Parcel

Date	Grantor (From)	Grantee (To)	D.B.	Pg.	Type	W.D.Cons
11-85	Dunn, Gladys D	Harper, Phillip A.	531	579	W/D	50-12
12/24/02	HARPER, PHILLIP A. ^{42025F}	McKINNON, JOHN L. III ^{42025F}	5775	236	Q/C	3 PARCELS
12/22/04	McKINNON, JOHN L. III	HARPER, PHILLIP A.	8744 7579	430 5A	CORRECTIVE Q/C	0

City	G.M.D.	L.D.	L.L.	Dimensions	Acreage <u>12.8 AC</u>				
		21	986	12.03 AC 16.39 AC	Return	Deed	Plat	Comp.	Used
				8.04 AC		18.4 2.59			21.67 AC
Subdivision					Block	Lot	Plat Bk.	Page	
							31	34	
Brief Legal Description <u>* ADJUSTED ACREAGE PER PLAT IN OFFICE ON 11/4/96</u>									





22 958, 959

21 4D

FD-1

Name On: ~~Evans, J. A.~~
 Return: ~~As per deed~~
 Name On Deed:

7-109	49
Photo	Call No.

21-A	20
Map	Block Parcel

Property Address: St. Hwy No. 92 Property Acquired From:

Acquired By: Deed Will Approximate Date Acquired: Recorded Yes No D.B. Pg. Size: (Dim. or Ac.)

Bounded By: N. S. E. W.

Date	Grantor (From)	Grantee (To)	D.B.	Pg.	Type	W.D. Cons.
2-25-49	EVANS, J. A.	DOVER, L. A.	18	153	W/P	1500⁰⁰ SP
			3	56		
5-27-71		DUNN, JAMES RALPH	114	610	W/P	20.00 ⁰⁰ RET

City	G.M.D.	L.D.	L.L.	Dimensions	Acreage				
					Return	Deed	Plat	Comp.	Used
					50	50	-	53	50
Subdivision					Block	Lot	Plat Book	Page	

Brief Legal Description: 50 AC ± 22 958 & 959 21 ST 4D

SOA 601 113 058 0950 21³¹LD

BOUNDED N AUBURN & CANTON RD
& MCCORM

E - WILBUR

S - WILBUR & MCCOY

W - TEAM & EVANS -

THESE EXCEPTIONS FROM ORIGINAL

EXCEPT 13AC ON SOUTH SIDE SOLD

TO DON SIMS

& 2AC ON NORTH SIDE SOLD

TO RAYMOND BARRETT

ORIGINAL TRACT IN DIV V B. 274

Property
Acquired From: 252

Acct. No.


Photo	Call No

21N05		252A
Map	Block	Parcel

Date	Grantor (From)	Grantee (To)	D.B.	Pg.	Type	W.D.Cons
7/27/99	THOMPSON, GORDON W.	ROSS, JUDY THOMPSON	3739	61	W/D	-0-
1/30/03	ROSS, JUDY T.	ROSS, MICHAEL P. JUDY T.	5866	7	W/D	-0-

City	G.M.D.	L.D.	L.L.	Dimensions	Acreage				
					Return	Deed	Plat	Comp.	Used
		21	959			5.00			5
Subdivision					Block	Lot	Plat	Bk.	Page

Brief Legal Description



Property Acquired From: 252
Acct. No.

Photo	Call No
-------	---------

21N05		252B
Map	Block	Parcel

REC
1-17-06

Date	Grantor (From)	Grantee (To)	D.B.	Pg.	Type	W.D.Cons
		THOMPSON, GORDON				
8/27/03	GORDON W. THOMPSON, MARY C.	1/3 Int THOMPSON, G. ALAN	85/2	34	LTD LSD	-0-
3/22/04	" " "	1/3 Int " "	85/2	35	LTD LSD	-0-
11/10/05	" " "	" 100% " "	85/2	36	LTD LSD	-0-

City	G.M.D.	L.D.	L.L.	Dimensions	Acreage				
					Return	Deed	Plat	Comp.	Used
		21	958				5.00		5.0

Subdivision	Block	Lot	Plat	Bk.	Page
		PARCEL 8	108		13

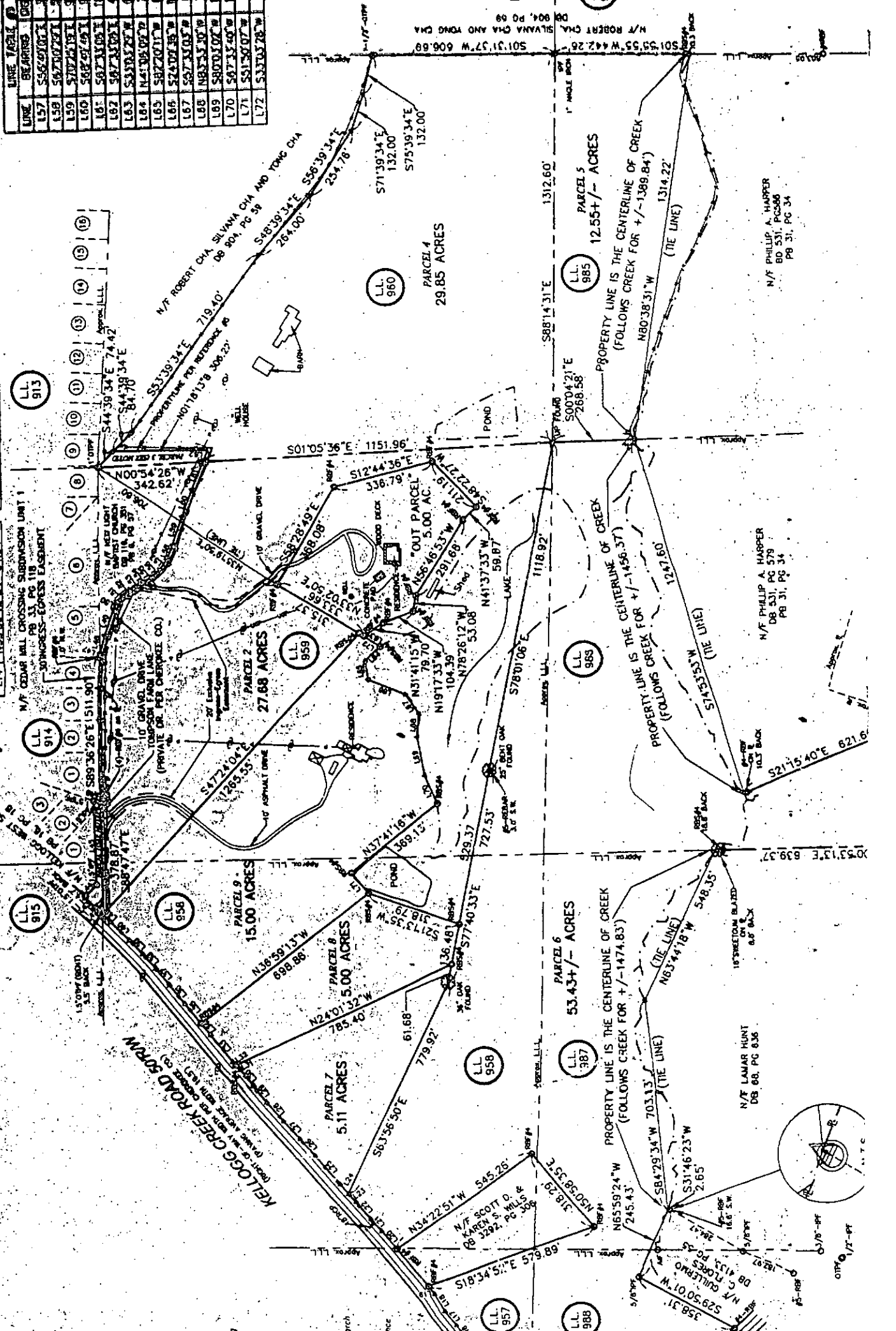
Brief Legal Description: **THIS PARCEL SPLIT OUT PER TAX ASSESSORS REQUEST. 2/21/02**




LINE	BEARING	LENGTH
L1	S89°36'26"E	511.90
L2	S89°36'26"E	511.90
L3	S89°36'26"E	511.90
L4	S89°36'26"E	511.90
L5	S89°36'26"E	511.90
L6	S89°36'26"E	511.90
L7	S89°36'26"E	511.90
L8	S89°36'26"E	511.90
L9	S89°36'26"E	511.90
L10	S89°36'26"E	511.90
L11	S89°36'26"E	511.90
L12	S89°36'26"E	511.90
L13	S89°36'26"E	511.90
L14	S89°36'26"E	511.90
L15	S89°36'26"E	511.90
L16	S89°36'26"E	511.90
L17	S89°36'26"E	511.90
L18	S89°36'26"E	511.90
L19	S89°36'26"E	511.90
L20	S89°36'26"E	511.90
L21	S89°36'26"E	511.90
L22	S89°36'26"E	511.90
L23	S89°36'26"E	511.90
L24	S89°36'26"E	511.90
L25	S89°36'26"E	511.90
L26	S89°36'26"E	511.90
L27	S89°36'26"E	511.90
L28	S89°36'26"E	511.90

LINE	BEARING	LENGTH
L1	S89°36'26"E	511.90
L2	S89°36'26"E	511.90
L3	S89°36'26"E	511.90
L4	S89°36'26"E	511.90
L5	S89°36'26"E	511.90
L6	S89°36'26"E	511.90
L7	S89°36'26"E	511.90
L8	S89°36'26"E	511.90
L9	S89°36'26"E	511.90
L10	S89°36'26"E	511.90
L11	S89°36'26"E	511.90
L12	S89°36'26"E	511.90
L13	S89°36'26"E	511.90
L14	S89°36'26"E	511.90
L15	S89°36'26"E	511.90
L16	S89°36'26"E	511.90
L17	S89°36'26"E	511.90
L18	S89°36'26"E	511.90
L19	S89°36'26"E	511.90
L20	S89°36'26"E	511.90
L21	S89°36'26"E	511.90
L22	S89°36'26"E	511.90
L23	S89°36'26"E	511.90
L24	S89°36'26"E	511.90
L25	S89°36'26"E	511.90
L26	S89°36'26"E	511.90
L27	S89°36'26"E	511.90
L28	S89°36'26"E	511.90

LINE	BEARING	LENGTH
L1	S89°36'26"E	511.90
L2	S89°36'26"E	511.90
L3	S89°36'26"E	511.90
L4	S89°36'26"E	511.90
L5	S89°36'26"E	511.90
L6	S89°36'26"E	511.90
L7	S89°36'26"E	511.90
L8	S89°36'26"E	511.90
L9	S89°36'26"E	511.90
L10	S89°36'26"E	511.90
L11	S89°36'26"E	511.90
L12	S89°36'26"E	511.90
L13	S89°36'26"E	511.90
L14	S89°36'26"E	511.90
L15	S89°36'26"E	511.90
L16	S89°36'26"E	511.90
L17	S89°36'26"E	511.90
L18	S89°36'26"E	511.90
L19	S89°36'26"E	511.90
L20	S89°36'26"E	511.90
L21	S89°36'26"E	511.90
L22	S89°36'26"E	511.90
L23	S89°36'26"E	511.90
L24	S89°36'26"E	511.90
L25	S89°36'26"E	511.90
L26	S89°36'26"E	511.90
L27	S89°36'26"E	511.90
L28	S89°36'26"E	511.90






Property Acquired From: 252
Acct. No.

Photo	Call No
-------	---------

2IND5		252C
Map	Block	Parcel

Date	Grantor (From)	Grantee (To)	D.B.	Pg.	Type	W.D.Cons
		THOMPSON GORDON				
12/31/01	THOMPSON, GORDON W.	MARY C. THOMPSON, GORDON W.	4961	127	WD	0

City	G.M.D.	L.D.	L.L.	Dimensions	Acreage				
					Return	Deed	Plat	Comp.	Used
		21	958 959				15		15
Subdivision					Block	Lot	Plat Bk.	Page	
							68	13	
Brief Legal Description					*THIS PARCEL SPLIT OUT PER TAX ASSESSORS REQUEST. 2/21/02				



Property Acquired From: 252
Acct. No.

Photo	Call No
-------	---------


21N05		252D
Map	Block	Parcel

Date	Grantor (From)	Grantee (To)	D.B.	Pg.	Type	W.D. Cons
		FAMILY THOMPSON FARM, LLC				

City	G.M.D.	L.D.	L.L.	Dimensions	Acreage				
					Return	Deed	Plat	Comp.	Used
		21	958				5.11		5.11


Subdivision	Block	Lot	Plat Bk.	Page

Brief Legal Description **X SPLIT OUT PER REQUEST BY OWNER & TAX**
ASSESSORS OFFICE 4/24/02



Property Acquired From:	MAP OLD: 2104	BLOCK PAR SUB 012 A	21-4		12A
Acct. No.	NEW: 2105	253	Map	Block	Parcel

Date	Grantor (From)	Grantee (To)	D.B.	Pg.	Type	W.D. Cons			
1/87	GRAVITT, BONNEIL C	CHUMLEY, BOBBY H. JAMES C.	59.5	607	W	15 ⁰⁰ tract			
<p>DELETE WITH PER B.O. REQUEST</p> <p>COMBIN 21-4-14D</p> <p>OWNER REQUEST 2/10/94</p>									
City	G.M.D.	L.D.	L.L.Y	Dimensions	Acreage 12 AC. ±				
		21	1975		Return	Deed	Plat	Comp.	Used
						134			134
Subdivision				Block	Lot	Plat Bk.	Page		
Brief Legal Description									



Name On 5-11-1901
Return: 1901

MAP BLOCK PAR SUB
OLD: 2104 018
NEW: 2105 254

FD-1
21-4 557 18
Map Block Parcel

Name On Deed: Rt 21

Property Address: _____ Property Acquired From: _____

Acquired By: Deed Will Approximate Date Acquired: _____ Recorded Yes No D.B. _____ Pg. _____ Size: (Dim. or Ac.) _____

Bounded By: N. _____ S. _____ E. _____ W. _____

Date	Grantor (From)	Grantee (To)	D.B.	Pg.	Type	W.D. Cons.
2-23-57	MILLER, MARIAN	BURKE, A.C.	40	43	WD	-
9-4-71		NEW LIGHT BAPTIST CH.	116	351	W/D	3.20 RT
?/??/01	TRUSTEES OF NEW LIGHT BAPTIST CHURCH	NEW LIGHT MISSIONARY BAPTIST CHURCH OF ACWORTH, GEORGIA, INC	6756	90	WD	-

City	G.M.D.	L.D.	L.L.	Dimensions	Acreage				
					Return	Deed	Plat	Comp.	Used
		21	959		-	-	-	2±	2±
Subdivision					Block	Lot	Plat Book	Page	
2.869 ac							6	57	

Brief Legal Description: ~~SEE 2002 QC 5121-4516 FROM INLAND MAPS~~ PACK TO
NEW LIGHT BAPT. CHURCH, COPY OF DEED ON BACK ??? & ALSO 2002 QC 5340-53
SAME DESCRIPTION?



BK PG
5121 456

21NOV-254

ADD
DEED
REF

QUITCLAIM DEED

THE STATE OF GEORGIA §
COUNTY OF CHEROKEE §

KNOW ALL MEN BY THESE PRESENTS:

FOR
NOW
ANYWAY

That INLAND PAPERBOARD AND PACKAGING, INC., a Delaware corporation ("GRANTOR"), for and in consideration of the sum of TEN AND NO/100 DOLLARS (\$10.00), and other good and valuable consideration, the receipt and sufficiency of which is hereby acknowledged, has QUITCLAIMED, and by these presents does QUITCLAIM, unto NEW LIGHT MISSIONARY BAPTIST CHURCH OF ACWORTH GEORGIA, INC. ("GRANTEE"), whose address is 3367 Wheeler Drive, Acworth, Georgia 30102, all of its right, title and interest in and to that certain tract of land being approximately 0.24 acres in Land Lot 959 of the 21st District, 2nd Section, Cherokee County, Georgia, more particularly described as follows:

SEE EXHIBIT "A" ATTACHED HERETO AND INCORPORATED HEREIN FOR ALL PURPOSES (the "Property").

TO HAVE AND TO HOLD all of its right, title and interest in and to the Property unto GRANTEE, its successors and assigns forever, so that neither GRANTOR nor its successors, legal representatives or assigns shall have, claim or demand any right or title to the Property or appurtenances or any part thereof.

EXECUTED this 4th day of January, 2002.

INLAND PAPERBOARD AND PACKAGING, INC.

By: Jack C. Sweeny
Jack C. Sweeny
Vice President

Return: Ralph E. Wheeler
3367 Wheeler Drive
Acworth, Ga. 30102
07101

CHEROKEE COUNTY, GA.
REAL ESTATE TRANSFER TAX
PAID 0
DATE 2-15-03
Anne M. Reveau
CLERK OF SUPERIOR COURT

FILED IN OFFICE
CLERK OF SUPERIOR COURT
CHEROKEE COUNTY, GA.
02 FEB 15 PM 4:16
900K 5121 FILE 458
Anne M. Reveau




EXHIBIT "A"

All that tract or parcel of land lying and being in Land Lot 959 of the 21st District, 2nd Section, Cherokee County, Georgia and being more particularly described as follows:

BEGINNING AT A POINT located on the Southeasterly right-of-way of Kellogg Creek Road (a/k/a Old State Route 92) having a 60 foot right-of-way, said point being located 277.17 feet Southwesterly from the intersection of Kellogg Creek Road and Cedar Mill Crossing (50 foot right-of-way), said point of beginning also being the Southwesterly corner of Lot 1 Kellogg West, Unit One as per plat book 16, page 18, records of Cherokee County, Georgia; from said point of beginning running South 44°39'41" East, a distance of 55.17 feet to an iron pin; running thence South 89°06'43" East, a distance of 256.50 feet to an iron pin; running thence South 89°06'43" East, a distance of 30.14 feet to an iron pin; running thence South 21°47'54" West, a distance of 26.70 feet to an iron pin; running thence North 88°49'44" West, a distance of 375.98 feet to a point and corner located on the Southeasterly right-of-way of Kellogg Creek Road; running thence along the right-of-way of Kellogg Creek Road North 44°49'54" East, a distance of 85.72 feet to a point and the POINT OF BEGINNING.

Said parcel of land being identified as Tract Two containing 0.24 acres on that certain survey for New Light Baptist Church dated August 4, 1999 and revised March 15, 2001 by Blairsville Surveying Company, Robert J. Breedlove, Registered Land Surveyor.

Recd 4-18-2002

6/27/73

MAP	BLOCK	PAR	SUB
OLD: 2104		019	L
NEW: 2105		255	Call No


Property
Acquired From:
Acct. No.

21-4		19L
Map	Block	Parcel

Date	Grantor (From)	Grantee (To)	D.B.	Pg.	Type	W.D.Cons
9-85	Crawford, Robert G	Lolley, Dewey Dwayne	495	386	WD	30.00
6-28-91	Lolley, Dewey Dwayne	Lolley, Dewey D. ^{Velva}	1023	20	WD	-
9/27/94	LOLLEY, DEWEY D. ^{VELVA}	LOLLEY, DEWEY THOMAS	2056	204	DUP	-0-

REC
4-5-95

City	G.M.D.	L.D.	L.L.	Dimensions	Acreage	5.38			
		21	887 914		Return	Deed	Plat	Comp.	Used
Subdivision					Block	Lot	Plat Bk.	Page	
Crawfords Vineyard						5	25	186	
Brief Legal Description									




Property Acquired From: <u>19A</u>	MAP OLD: 2104	BLOCK 019	PAR H	SUB
Acct. No.	-NEW--2105	-255-	-A-	

21-4		19H
Map	Block	Parcel

G Rec 7-11-85

Date	Grantor (From)	Grantee (To)	D.B.	Pg.	Type	W.D. Cons
11/83	KRAFT LAND SERVICES	R/L INVESTMENT CORP	376	477	WD W	235 ⁸⁰ - ³ Ac
12/83	R/L INVESTMENT CORP.	FREEMAN, JAMES E.	436	168	W	63 ³⁰
1-85	Freeman James E.	Crawford, R.G.	436	170	WD	160.00
3/87	CRAWFORD, ROBERT G.	CRAWFORD, PEGGY T.	640 DARS	175	W	-0-
City		G.M.D.	L.D.	L.L.	Dimensions	Acreeage 1207 35.487
			21	842 887	15.09 AC	Return Deed Plat Comp. Used
						38.13 38.13
Subdivision			917	Block	Lot	Plat Bk. Page
Crawfords Vineyard					1	
Brief Legal Description 1987 deed 640/175 describe also 19J, 19K, 19L, but they have previously been sold??						



Property Acquired From: 255A
Acct. No.

Photo	Call No
-------	---------

21ND5		255B
Map	Block	Parcel

Date	Grantor (From)	Grantee (To)	D.B.	Pg.	Type	W.D. Cons
2/23/00	CRAWFORD, PEGGY R.	PEGGY R. CRAWFORD, ROBERT G.	4040	162	QC	-0-
12/4/03	CRAWFORD, ROBERT G.	CRAWFORD, PEGGY R.	* 6756	486	WD.	0
12/4/03	CRAWFORD, PEGGY R.	PEGGY R. CRAWFORD, ROBERT G.	* 6756	408	WD.	0

City	G.M.D.	L.D.	L.L.	Dimensions	Acreage				
		21	842 887		Return	Deed	Plat	Comp.	Used
								3.6 ⁺	3.6 ⁺ H.P.

Subdivision	Block	Lot	Plat Bk.	Page
CRAWFORDS VINEYARD		PART OF		

Brief Legal Description * BELIEVE THESE DEEDS RECORDED OUT OF SEQUENCE.



Property Acquired From: *21-4-19*
 Acct. No. OLD: 2104 NEW: 2105

MAP BLOCK PAR SUB
 019 K
 256 Call No


21-4 *19K*
 Map Block Parcel

Date	Grantor (From)	Grantee (To)	D.B.	Pg.	Type	W.D. Cons
5-9-86	Crawford, Robert G.	Hilderbrandt Sprague	532	148	WD	35 ⁰⁰
"	"	Hildebrandt Sprague	532	148	WD	35 ⁰⁰
11-10-92	Hildebrandt, Sprague	+ Betty J. Hildebrandt Hildebrandt, Sprague	1341	55	WD	0

City	G.M.D.	L.D.	L.L.	Dimensions	Acreage				
		21	887		Return	Deed	Plat	Comp.	Used
							5.88		

Subdivision	Block	Lot	Plat Bk.	Page
Crawford's Vineyard		<i>Tring-R</i> 4	29	86

Brief Legal Description



Property Acquired From: *21-4-1911*
 Acct. No.

MAP BLOCK PAR SUB
 OLD: 2104
 NEW: 2105

019 J
 P257 Call No

21-4 Block Parcel
19J

Date	Grantor (From)	Grantee (To)	D.B.	Pg.	Type	W.D.	Cons	
<i>3-85</i>	<i>Crawford, Robert G.</i>	<i>White, Donny</i>	<i>498</i>	<i>569</i>	<i>WD</i>	<i>30.00</i>		
<i>5/87</i>	<i>WHITE, DONNY</i>	<i>WHITE, BETY J.</i>	<i>647</i>	<i>579</i>	<i>QC</i>	<i>-0-</i>		
City		G.M.D.	L.D.	L.L.	Dimensions	Acreage <i>5.00±</i>		
			<i>21</i>	<i>887</i>		Return	Deed	
						Plat	Comp.	
						Used		
Subdivision					Block	Lot	Plat Bk.	Page
<i>Crawfords Vineyard</i>						<i>3</i>		
Brief Legal Description								



Property Acquired From: **19A**
 Acct. No. MAP BLOCK PAR SUB
 OLD: 2104
 NEW: 2105


019 P
 P2570 All No

21-4 **19P**
 Map Block Parcel

Date	Grantor (From)	Grantee (To)	D.B.	Pg.	Type	W.D. Cons
11/83	KRAFT LAND SERVICES	R&L INVESTMENT CORP.	376	477	LTD W	235. ⁸⁰ TRACTS 3
7/85	R&L INVESTMENT CORP.	O'NEIL DEVELOPMENTS	468	52	W.D.	90.00
7/85	O'NEIL DEVELOPMENTS	FREEMAN, JAMES E.	468	54	W.D.	90.00
4/10/98	FREEMAN, JAMES E.	FREEMAN, JAMES E.	3119	237	W.D.	15.00

City	G.M.D.	L.D.	L.L.	Dimensions	Acreage	Return	Deed	Plat	Comp.	Used
		21	840 888		3.44 AC ±					
Subdivision 889					Block	Lot	Plat	Bk.	Page	

Brief Legal Description: ***ORIGINALLY THIS PORTION WAS COVERED UNDER 19B WHICH WAS DELETED IN ERROR CORR FOR 92 TAX 1-21-92**



MAP		BLOCK		PAR	SUB
Name On Return:	OLD: 2105	033	A		
Name On Deed:	NEW: 2105	258 e	Call No		

21-5		33A
Map	Block	Parcel


Property Address:				Property Acquired From:			
Acquired By:	Deed Will	Approximate Date Acquired:	Recorded Yes No	D.B.	Pg.	Size: (Dim. or Ac.)	
Bounded By:	N.	S.	E.	W.			

Date	Grantor (From)	Grantee (To)	D.B.	Pg.	Type	W.D.Cons.
5-16-77	HEIRS OF DUPREE, J.D.	WILBUR, MRS. OLLIE D.	217	566	W	—
8/16/01	(ESTATE) WILBUR, OLLIE B.	TKSON, B. WAYNE	4764	173	EXCEL DEED	2 TRACTS 23430
9/25/01	MERVIN WILBUR, JAMES L.	" " "	4841	285	QC	-0-

City	G.M.D.	L.D.	L.L.	Dimensions	Acreage 20 AC				
		21	1057	*19.8 AC *21.3 AC	Return	Deed	Plat	Comp.	Used
						NO			40

Subdivision	Block	Lot	Plat Book	Page

Brief Legal Description: * ACREAGE ADJUSTED PER 2001 DEEDS 4764/171-173 10/5/01
 * PARCEL 258B (1.5 AC) SPLIT OUT PER OWNER & TAX ASSESSORS REQUEST. 1/24/08



Property Acquired From: 258
Acct. No.

Photo	Call No
-------	---------

21N05		258A
Map	Block	Parcel

Date	Grantor (From)	Grantee (To)	D.B.	Pg.	Type	W.D. Cons
8/30/99	WILBUR, OLLIE F. (ESTATES) <i>CLEMON B.</i>	TYSON EQUESTRIAN FARMS, LLC	3817	203 200	QC EX3D	215.⁰⁰

City	G.M.D.	L.D.	L.L.	Dimensions	Acreage				
					Return	Deed	Plat	Comp.	Used
		21	1057			20			20
Subdivision					Block	Lot	Plat Bk	Page	

Brief Legal Description



Property Acquired From: 258
Acct. No.

Photo	Call No
-------	---------


21N05		258B
Map	Block	Parcel

Date	Grantor (From)	Grantee (To)	D.B.	Pg.	Type	W.D.Cons
8/16/01	WILBUR, OLLIE F	TYSON, B. WAYNE	4704	171	EX'S DEED	-0-

City	G.M.D.	L.D.	L.L.	Dimensions	Acreage				
		21	1057		Return	Deed	Plat	Comp.	Used
						1.5±			1.5±

Subdivision	Block	Lot	Plat Bk.	Page

Brief Legal Description



Property Acquired From:	MAP BLOCK PAR SUB OLD: 2105 016
Acct. No.	NEW: 2105 Photo 259 Call No


21-5		11e
Map	Block	Parcel

Date	Grantor (From)	Grantee (To)	D.B.	Pg.	Type	W.D. Cons
10/91	MARIAN E. GILBERT, W.J.	GOLNAR MOTAHAR GARSHASEB	1071	78	W	86 ³⁰
		LENKA MOSOJIDEK A. DEHAJ MOHAMMAD ALI A.				
3/31/00	LENKA DEHAJ, MOHAMMAD ALI A.	GOLNAR (CHAREPOO) MOTAHAR, GARSHASEB	4090	230	QC	50. ⁰⁰
12/19/03	MOTAHAR, GOLNAR (CHAREPOO)	MOTAHAR, GARSHASEB	6394	227	QC	0

City	G.M.D.	L.D.	L.L.	Dimensions	Acreage				
		21	985		Return	Deed	Plat	Comp.	Used
			1032			19.17			

Subdivision	Block	Lot	Plat Bk.	Page

Brief Legal Description



Name On Return:

Photo Call No.

21-5 16
Map Block Parcel

Name On Deed:

Property Address:

Property Acquired From:

Acquired By: Deed Will _____ Approximate Date Acquired: Recorded Yes No: D.B. Pg. Size: (Dim. or Ac.)


Bounded By: N. S. E. W.

Date	Grantor (From)	Grantee (To)	D.B.	Pg.	Type	W.D. Cons.
3/81	KRAFT LAND SERVICES	GILBERT, W. J.	398 301	8 736	LTD w/p	15 ⁰⁰
3/81	DUNN, GLADYS & GAIL ^{et al}	" " "	419 301	230 743	Corrective w	6 ⁸⁰
1/05 8/81	GILBERT, W. J.	W. J. & GILBERT, MARIAN ESTELLE	309 309	721 722	w w	-0- -0-

City	G.M.D.	L.D.	L.L.	Dimensions	448	379	614	614	614
		21	985 1032		Return	Deed	Plat	Comp	Used

Subdivision	Block	Lot	Plat Book	Page
Corrective deed 448/379/380				

Brief Legal Description:



Name On Return: **GA. KRAFT**
 Name On Deed: **P.O. BOX 1551 Rome, Ga.**

Photo: **2** Call No.: **7**

FD-1
 Map: **21-5** Block: **14** Parcel: **14**

Property Address: _____ Property Acquired From: _____
 Acquired By: _____ Deed Will _____ Approximate Date Acquired: _____ Recorded Yes _____ No _____ D.B. _____ Pg. _____ Size (Dim. or Ac.) _____
 Bounded By: N. _____ S. _____ E. _____ W. _____

Date	Grantor (From)	Grantee (To)	D.B.	Pg.	Type	W.D.Cons.
1-57	DURPEE, JULIE	Rome Kraft	39	249	LD	—
1-15-73	GA. KRAFT	Property Management Co.	152	576	LD	185960
'76	GA. Kraft	Kraft Land Services Inc.	227 207	106 23	LD LD	—

City	G.M.D.	L.D.	L.L.	Dimensions	Acreage				
					Return	Deed	Plat	Comp.	Used
	817	21	1032		20	20		20	20

Subdivision	Block	Lot	Plat Book	Page

Brief Legal Description: **20 AC. LL 1032, N8+LD.**



Name On Return:	MAP	BLOCK	PAR.	SUB.	21-5	Block	33F
	OLD: 2105		033	F			
Name On Deed:	NEW: 2105		280	Call No.	Map	Block	Parcel

Property Address: _____ Property Acquired From: 33A

Acquired By: _____ Deed Will _____ Approximate Date Acquired: E Recorded Yes No _____ D.B. _____ Pg. _____ Size: (Dim. or Ac.) _____

Bounded By: N. _____ E. _____ W. _____

Handwritten: 1991

Date	Grantor (From)	Grantee (To)	D.B.	Pg.	Type	W.D. Cons.
11/79	DUPREE, Henry	Tommy Lee & Willie Gril	279	717	W	-0-

Handwritten: DEED WITH 33G 1728-5

G.M.D.	LL.	Dimensions	Acreage				
			Return	Deed	Plat	Comp.	Used
12/21	1032			1			1

Brief Legal Description: _____




Name On Return:				21-5		33E
Name On Deed:		Photo	Call No.	Map	Block	Parcel
Property Address:			Property Acquired From: 33A			
Acquired By:	Deed <input type="checkbox"/> Will <input type="checkbox"/>	Approximate Date Acquired:	Recorded Yes <input type="checkbox"/> No <input type="checkbox"/>	D.B. <input type="checkbox"/> Pg. <input type="checkbox"/>	Size: (Dim. or Ac.)	
Bounded By:	N.	S.	E.	W.		

Date	Grantor (From)	Grantee (To)	D.B.	Pg.	Type	W.D. Cons.
11/79	DUPREE, HENRY J.	COLE, OLEN & DORIS	280 326	231 453	W Combined	2 ⁰⁰
12/88	COLE, OLEN	COLE, DORIS	792	185	W	2 TR'S -0-
1/89	COLE, DORIS	MASSINGALE, DORIS	792	189	W	2 TR'S -0-

City	G.M.D.	L.D.	L.L.	Dimensions	Acreage				
					Return	Deed	Plat	Comp.	Used
		21	1032	110 X 210		1		1.01	1 ±

Subdivision	Block	Lot	Plat Book	Page

Brief Legal Description:



Property Acquired From:	MAP BLOCK PAR SUB OLD: 2105	033	B	215		33B
Acct. No.	NEW: 2105	Ph262	Call No	Map	Block	Parcel

Date	Grantor (From)	Grantee (To)	D.B.	Pg.	Type	W.D. Cons
5/91	MASSINGALE, DORIS	DUPREE, ALFRED & BARBARA M. F.	1012	266	W	10.00
8/20/93	DUPREE, HENRY <i>ESTATE</i>	" "	11653	206	QC	-0-

City	G.M.D.	L.D.	L.L.	Dimensions	Acreage				
					Return	Deed	Plat	Comp.	Used
		21	1032	210x210		1			1 ⁺
Subdivision					Block	Lot	Plat Bk.	Page	

Brief Legal Description



Name On Return:

Photo	Call No.

21-5		33B
Map	Block	Parcel

Name On Deed:

Property Address:

Property Acquired From: 33A

Acquired By:	Deed Will	Approximate Date Acquired:	Recorded Yes No	D.B. Pg.	Size (Dim. or Ac.)
--------------	-----------	----------------------------	-----------------	----------	--------------------

Bounded By:	N.	S.	E.	W.
-------------	----	----	----	----

Date	Grantor (From)	Grantee (To)	D.B.	Pg.	Type	W.D. Cons.
11/79	DUPREE, HENRY J.	COLE, OLEN & DORIS	276	189	W	2 ⁶⁰
12/88	COLE, OLEN	COLE, DORIS	792	185	W	2 TR ⁶ -0-
1/89	COLE, DORIS	MASSINGALE, DORIS	792	187	W	2 TR ¹⁵ -0-

Rec
5/197

City	G.M.D.	L.D.	L.L.	Dimensions	Acreage				
		21	1032	210 X 210	Return	Deed	Plat	Comp.	Used
						1		1.01	1 ±

Subdivision	Block	Lot	Plat Book	Page

Brief Legal Description:

Name On Return:	MAP BLOCK PAR SUB OLD: 2105	033	K	21-5		33K
Name On Deed:	NEW: 2105	2830	Call No	Map	Block	Parcel
Property Address:	Property _____ Acquired From: 33H					
Acquired By:	Deed _____ Will _____	Approximate Date Acquired:	Recorded Yes _____ No _____	D.B. _____ Pg. _____	Size: (Dim. or Ac.)	
Bounded By:	N.	S.	E.	W.		

Recorded 2/27/80

Date	Grantor (From)	Grantee (To)	D.B.	Pg.	Type	W.D. Cons.
11/79	DUPREE, HENRY J.	PARKS, JOYCE I. DUPREE, MYRTLE I.	281	659	W	2 ⁰⁰
9-85	Parks, Joyce I. Dupree, Myrtle I. Est.	Parks, Joyce I. Dupree, Myrtle I. Est. Etal	436	286	Admix Deed	—

City	G.M.D.	L.D.	L.L.	Dimensions	Acreage				
					Return	Deed	Plat	Comp.	Used
		21	1032			1			1
Subdivision					Block	Lot	Plat Book	Page	

Brief Legal Description: See Back

Joyce I Parks $\frac{1}{2}$ int

Joyce I Parks $\frac{1}{2}$ int

Jeffery Luke Dupree $\frac{1}{2}$ int

Doris Massengale $\frac{1}{2}$ int

Audrey Mae Clackum $\frac{1}{2}$ int

Hazel Brock $\frac{1}{2}$ int

Darlene Strickland $\frac{1}{2}$ int

Alfred Dupree $\frac{1}{2}$ int

Arlee Waller $\frac{1}{2}$ int

Tommy Lee Dupree $\frac{1}{2}$ int

$\frac{1}{2}$ int

Name On Return:	MAP BLOCK PAR. SUB OLD: 2105	033	J	21-5	33J	
Name On Deed:	NEW: 2105	2640	Call No.			Map

Property Address:	Property Acquired From: 33H
-------------------	-----------------------------

Acquired By:	Deed Will	Approximate Date Acquired:	Recorded Yes No	D.B. Pg.	Size: (Dim. or Ac.)
--------------	-----------	----------------------------	-----------------	----------	---------------------

Bounded By:	N.	S.	E.	W.
-------------	----	----	----	----

Date	Grantor (From)	Grantee (To)	D.B.	Pg.	Type	W.D. Cons.
11/79	DUPREE HENRY J.	DUPREE, MYRTLE I. & PARKS, JOYCE I.	281	660	W	2 ⁰⁰
9-85	Parks, Joyce I. Dupree, Myrtle I. Estate	Parks, Joyce I. Dupree, Myrtle I. Est. Etal	436	286	Admin Deed	—

City	G.M.D.	L.D.	L.L.	Dimensions	Acreage				
		21	1032		Return	Deed	Plat	Comp.	Used
						1			1

Subdivision	Block	Lot	Plat Book	Page

Brief Legal Description: See Back

Recorded 2/27/80

Joyce I. Parks

Joyce I. Parks 1/2int

Jeffery Luke Dupree 1/2int

Doris Massengale 1/2int

Audrey Mae Claekum 1/2int

Hazel Brook 1/2int

Darlene Strickland 1/2int

Alfred Dupree 1/2int

Arlee Waller 1/2int

Tommy Lee Dupree 1/2int

1/2int

33H

Name On Return:	MAP BLOCK PAR SUB OLD: 2105 033 H
Name On Deed:	NEW: 2105 ^{Photo} 265 ^{Call No.}

21-5		33H
Map	Block	Parcel

Property Address:	Property Acquired From:
-------------------	-------------------------

Acquired By:	Deed Will	Approximate Date Acquired:	Recorded Yes No	D.B. Pg.	Size: (Dim. or Ac.)
Bounded By:	N.	E.		W.	

W. COMPTON 1994

Date	Grantor (From)	Grantee (To)	D.B.	Pg.	Type	W.D.Cons.
10/79	DUPREE, HENRY J.	DUPREE, HENRY J.	276	479	W	- 0 -
3/81	DUPREE, HENRY J.	DUPREE, ALFRED	335 317	434 465	GC W	4 50
7/25/86	DUPREE, HENRY J.	DUPREE, WILLIE GRILL	552	694	W10	8. 40

DEED 10/11/86

City	G.M.D.	L.D.	L.L.	Dimensions	7.56 AC Acreage 7.56 AC.				
	10	21	1032	2.56 AC 1.94 AC.	Return	Deed	Plat	Comp.	Used
Subdivision					Block	Lot	Plat Book	Page	

Brief Legal Description:



Name On Return:	MAP BLOCK PAR SUB OLD: 2105 033 L	21-5		334
Name On Deed:	NEW: 2105	Map	Block	Parcel

Property Address:	Property Acquired From:
-------------------	-------------------------


Acquired By:	Deed Will	Approximate Date Acquired:	Recorded Yes No	D.B. Pg.	Size: (Dim. or Ac.)
--------------	-----------	----------------------------	-----------------	----------	---------------------

Bounded By:	N.	E.	W.
-------------	----	----	----

Date	Grantor (From)	Grantee (To)	D.B.	Pg.	Type	W.D. Cons.
3/81	DUPREE, HENRI	TOMMIE LEE DUPREE, WILHE GAILE	313	125	W	1 ⁶⁰

City	G.M.D.	L.D.	L.L.	Dimensions	Acreage				
					Return	Deed	Plat	Comp.	Used
		21	1032					.62	.62
Subdivision					Block	Lot	Plat Book	Page	

Brief Legal Description:




Name On Return:	MAP	BLOCK	PAR	SUB	21-5	336	
	OLD: 2105		033	G			
Name On Deed:	NEW: 2105		2673to	Call No.	Map	Block	Parcel
Property Address:			Property Acquired From: 33H				
Acquired By:	Deed Will	Approximate Date Acquired:	Recorded Yes No	D.B. Pg.	Size: (Dim. or Ac.)		
Bounded By:	N.	S.	E.	W.			

Date	Grantor (From)	Grantee (To)	D.B.	Pg.	Type	W.D. Cons.
11/79	DUPREE HENRY J.	Tommy Lee & Willie Gail	279	718	W	4.00
1/24/94	DUPREE, Willie Gail & Tommy Lee	WILLIE GAIL & TOMMY LEE	1728	53	W/P	-0-

City	G.M.D.	L.D.	LL.	Dimensions	Acreage 5.49 AC				
		21	1032		Return	Deed	Plat	Comp.	Used
Subdivision				Block	Lot	Plat Book	Page		

Brief Legal Description: ~~3 PARCELS~~ 33F, 33H & 33L COMBINED PER 1994 DEED 1728-53 10-27-94



Property Acquired From:	MAP BLOCK PAR SUB OLD: 2105	033	D	21-5		33D
Acct. No.	NEW: 2105	268	Call No	Map	Block	Parcel

Date	Grantor (From)	Grantee (To)	D.B.	Pg.	Type	W.D. Cons
1/83	PHILLIP C. SE WARE, SHEWEE A.	JAMES P. BAGGETT, JUDY A.	337	124	W	5 ⁰⁰

City	G.M.D.	L.D.	L.L.	Dimensions	Acreage				
		21	1032		Return	Deed	Plat	Comp.	Used

Subdivision	Block	Lot	Plat Bk.	Page
			16	123

Brief Legal Description



Name On Return:				21-5		330
Name On Deed:		Photo	Call No.	Map	Block	Parcel
Property Address:			Property Acquired From:			
Acquired By:	Deed <input type="checkbox"/> Will <input type="checkbox"/>	Approximate Date Acquired:	Recorded Yes <input type="checkbox"/> No <input type="checkbox"/>	D.B. <input type="checkbox"/> Pg. <input type="checkbox"/>	Size: (Dim. or Ac.)	
Bounded By:	N.	S.	E.	W.		

Date	Grantor (From)	Grantee (To)	D.B.	Pg.	Type	W.D.Cons.			
10/79	DUPREE, J.T. estate	WHITE, GRACE DUPREE	278	155	W	- 8 -			
?/81	" " " "	" " "	304	207	Connective w/10	-			
7/81	WHITE, GRACE DUPREE	WARE, PHILLIP C. SR. & SHELLEY A.	307	698	W	25 ⁰⁰			
City		G.M.D.	L.D.	L.L.	Dimensions		Acreage		
			21	1032	Return	Deed	Plat	Comp.	Used
						9.556			9.56
Subdivision					Block	Lot	Plat Book	Page	
							16	123	
Brief Legal Description:									



Property
 Acquired From: 21
 Acct. No.

MAP BLOCK PAR SUB
 OLD: 2105 015 C
 NEW: 2105 269

21-5	-	150
Map	Block	Parcel

Rec 2-92

Date	Grantor (From)	Grantee (To)	D.B.	Pg.	Type	W.D. Cons
9-85	Dunn, Gladys D.	Harper, Phillip A.	487	421	WD	60.00
9/85	" "	" "	1129	138	CORR	
12/24/02	HARPER, PHILLIP A.	MCKINNON, JOHN L. III	5775	236	Q/C	3 PARCELS -0-

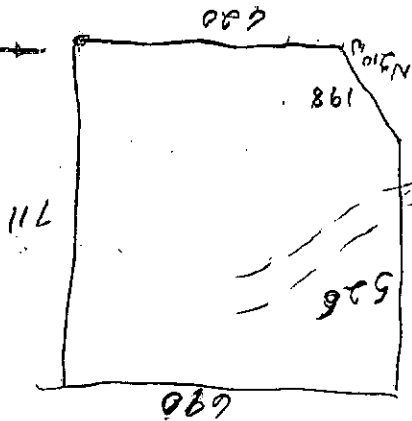
City	G.M.D.	L.D.	L.L.	Dimensions	Acreage	Return	Deed	Plat	Comp.	Used
		21	985	4.11 AC 6.11 AC	10.0 AC		10.0		1105	40.0 MP.

Subdivision	Block	Lot	Plat	Bk.	Page

Brief Legal Description: ~~X~~ ADJUSTED ACREAGE PER PLAT IN OFFICE ON 11/4/96

$$\begin{array}{r} 1031 \\ 186 \\ \hline 985 \end{array}$$

← 1501 →



$$\begin{array}{r} 1031 \\ 986 \\ \hline 985 \end{array}$$

Property Acquired From: 2169
Acct. No.

Photo	Call No
-------	---------

21ND5	2169A
Map	Block Parcel


Date	Grantor (From)	Grantee (To)	D.B.	Pg.	Type	W.D.Cons
4/9/01	HARPER, PHILLIP A.	McKINNON, JOHN L. III. HARPER, PHILLIP A.	H1084	348	W/D	-0-

City	G.M.D.	L.D.	L.L.	Dimensions	Acreage				
					Return	Deed	Plat	Comp.	Used
		21	985					5	5

Subdivision	Block	Lot	Plat Bk.	Page

Brief Legal Description

H.P.



MAP BLOCK PAR SUB
 OLD: 2105 015
 Acquired From:
 Acct. No. NEW: 2105 270

21-5		15
Map	Block	Parcel

Date	Grantor (From)	Grantee (To)	D.B.	Pg.	Type	W.D. Cons
11-1-85	Dunn, Gladys D	Harper, Phillip A.	531	586	W.D.	35.30
12/24/02	HARPER, PHILLIP A. ^{1/2 INT}	McKINNON, JOHN L. III ^{1/2 INT}	5775	236	q/c	3 PARCELS 0

City	G.M.D.	L.D.	L.L.	Dimensions	Acreage				
		21	905	X 12.38 AC 4.71 AC	Return	Deed	Plat	Comp.	Used
						12.38			14.30 AC
Subdivision					Block	Lot	Plat Bk.	Page	
							31	34	
Brief Legal Description X ADJUSTED ACREAGE PER PLAT IN OFFICE ON 11/4/96									

1911
1912
1913
1914

1915

1916

1917

1918

1919

Duplicate

FD-1

Name On Return; Dunn, David L.
Acworth, GA R-1

2-109 25
Photo Call No.

21-5 900 15
Map Block Parcel

Name On Deed:

Property Address:

Property Acquired From:

Acquired By: Deed Will Approximate Date Acquired: Recorded Yes No D.B. Pg. Size: (Dim. or Ac.)

Bounded By: N. S. E. W.

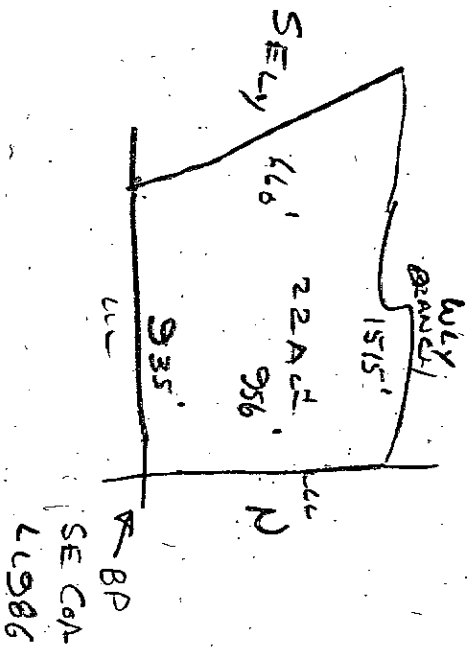
Date	Grantor (From)	Grantee (To)	D.B.	Pg.	Type	W.D. Cons.
5-?-61	COGGINS, ROBERT P.	DUNN, DAVID L.	61	270	W/D	—
11/80	^{settle} DUNN, DAVID L. SR.	GLADYS D. & GAIL T. DUNN, DAVID L. JR.	298	590	HEIR deed	—
11/81	DUNN, GAIL T. & DAVID L.	DUNN, GLADYS DEAN	314	76	QC.	—

City	G.M.D.	L.D.	L.L.	Dimensions	47.7 AC ± Acreage 50				
	817	21	985 986	34.29 AC. 14.38 AC.	Return	Deed	Plat	Comp.	Used
					62	62	—	60	62

Subdivision	Block	Lot	Plat Book	Page

Brief Legal Description: 62 AC. LLS 985 & 986 215 CD

ADAL 1 ALL LL 985 215' CD
22ACT LL 986 215' CD.



Property	251 = 4.36AC
Acquired From:	270 = 7.67AC
Acct. No.	

Photo	Call No
-------	---------

21N05		270A
Map	Block	Parcel

Date	Grantor (From)	Grantee (To)	D.B.	Pg.	Type	W.D.Cons
12/22/04	HARPER, PHILLIP A.	MCKINNON, JOHN L.	7599	52	D/C	⊗

City	G.M.D.	L.D.	L.L.	Dimensions	Acreage			
		21	985 986		Return	Deed	Plat Comp.	Used
						12.03		12.03
Subdivision					Block	Lot	Plat Bk.	Page

Brief Legal Description



Name On Return:	MAP BLOCK OLD: 2105	PAR SUB 015 A	21-5		15A
Name On Deed:	NEW: 2105	271to	Map	Block	Parcel
Property Address:	Property Acquired From:				
Acquired By:	Deed Will	Approximate Date Acquired:	Recorded Yes No	D.B. Pg.	Size: (Dim. or Ac.)
Bounded By:	N.	S.	E.	W.	

Date	Grantor (From)	Grantee (To)	D.B.	Pg.	Type	W.D. Cons.
11-20-75	DUNN, DAVID	THOMPSON, GORDON W.	189	523	W	17 ⁰⁰
12/31/01	THOMPSON, GORDON W. MARY C.	THOMPSON, GORDON W. & MARY C.	4961	126	DEED OF GIFT	0
12/31/01	THOMPSON, GORDON W. & MARY C.	FAMILY THOMPSON FARM LLC.	4961	128	LTD WD	4 PARCELS 988 ⁴⁰
City		G.M.D.	L.D.	L.L.	Dimensions	Acreage * 12.55 AC
			21	985		Return Deed Plat Comp Used
						TE TE TE
Subdivision			Block	Lot	Plat Book	Page
					608	13
Brief Legal Description: * ADJUSTED ACREAGE PER 2001 DEED 4961/128 : PLAT 3/27/62						



Property Acquired From:
Acct. # No.

Photo	Call No
-------	---------

21N05		270
Map	Block	Parcel

Date	Grantor (From)	Grantee (To)	D.B.	Pg.	Type	W.D. Cons
12/31/01	MARY C. THOMPSON, GORDON W. &	FAMILY THOMPSON FARM, LLC	4961	128	LTD W/D	4 PARCELS 988 40

City	G.M.D.	L.D.	L.L.	Dimensions	Acreage 24 AC				
		21	960	*29.85 AC	Return	Deed	Plat	Comp.	Used
Subdivision					Block	Lot	Plat Bk.	Page	
							68	13	
Brief Legal Description *ADJUSTED ACREAGE PER 2001 DEED 4961/128 & PLAT 3/27/02									

Name On Screen, T. F.
 Return: 1907 Auderbo

MAP — BLOCK PAR — SUB
 OLD: 2104 019
 NEW: 2105
 Photo 272 Coll No

FD-1
 2104 19
 Map Block Parcel

Name On Deed:

Property Address:

Property Acquired From:

Acquired By: Deed Will — Approximate Date Acquired: Recorded Yes — No — D.B. — Pg. — Size: (Dim. or Ac.)

Bounded By: N. S. E. W.

Date	Grantor (From)	Grantee (To)	D.B.	Pg.	Type	W.D. Cons.
12-1-51	BARRON, J. B.	SCREVEN, T. F.	25	83	w/d	1500 ^{sq} SF
6-29-70		THOMPSON, GORDON W.	114	407	w/d	26 ¹⁰ / ₁₀₀ AC
12/31/01	THOMPSON, GORDON W.	MARY C. THOMPSON, GORDON W. &	49101	126	DEED OF GIFT	

City	G.M.D.	L.D.	L.L.	Dimensions	Acreage				
					Return	Deed	Plat	Comp.	Used
out		21	960		25	25		30 ±	300
Subdivision					Block	Lot	Plat Book	Page	

Brief Legal Description: 30 Ac ± LL 260 21⁵¹/₁₀₀ LD

25 ACT 44960 21ST LD

BEING SYL 44960

ALL EXCEPT Pt SOLD

DR UU Pd 265 TO

E. S. WEST GA POWER

~~BOUNDED~~ - N & E - GA POWER Co.

S & W BY L & L'S

Property Acquired From:
Acct. No.

Photo	Call No
-------	---------

21N05		273
Map	Block	Parcel

Date	Grantor (From)	Grantee (To)	D.B.	Pg.	Type	W.D. Cons
7/25/03	COCHRAN, CHERYL D. CHAMBERS	COCHRAN, ^{TED.} CHERYL D. CHAMBERS	6379	205	QC	-0-
9/29/04	COCHRAN, ^{CHERYL C} TED	B&B LAND VENTURE, LLC	7414	310 305	QC LTD LSD	4 TRACTS OF 896.
3/28/06	B&B LAND VENTURE, LLC	B&B LAND, LLC	8790	463	QC	9 PARCELS -0-

City	G.M.D.	L.D.	L.L.	Dimensions	Acreage	9.54 AC			
					Return	Deed	Plat	Comp.	Used
			21	1056	18.62 AC				
Subdivision					Block	Lot	Plat Bk.	Page	
Brief Legal Description									



FD-1

Name On Chambers, H Return: Acworth, Ga	MAP BLOCK PAR SUB OLD: 2105 NEW: 2105	029 2730		21-5 Map	15 Block	29 Parcel
--	---	-------------	--	-------------	-------------	--------------

Property Address:	Property Acquired From:				
Acquired By:	Deed Will	Approximate Date Acquired:	Recorded Yes No	D.B. Pg.	Size: (Dim. or Ac.)
Bounded By:	N.	S.	E.	W.	

Date	Grantor (From)	Grantee (To)	D.B.	Pg.	Type	W.D.Cons.
3/23/66	RAVENS TRAW, W.T.	CHAMBERS, HOWARD T.	84	135	QCD	
2-21-59	DUNN, JAMES R.	CHAMBERS, HOWARD T.	49	326	4/D	
5/5/00	ESTATE OF HOWARD TATE CHAMBERS	COCHRAN, CHERYL DIANE CHAMBERS	4131	267	EXEL DEED	0-

City	G.M.D.	L.D.	L.L.	Dimensions	37.5 AC	Acreage 34.77 AC			
out	817	21	56	29.95 AC 32.45 AC	Return 40	Deed 40	Plat	Comp 40 AC	Used 40 AC
Subdivision				27.95 AC	Block	Lot	Plat Book	Page	
				25.68 AC					
Brief Legal Description:				40 AC	LL 1056	21	LD.		

84-135

UD 21 LC 1056 40AET

Boq. u - S/W CORNER LC 1056
RETURNED ABOVE DIR. LINE N/SEBY TO
N/W CORNER OF SAND LOT, E. ABOVE
ORIG. LINE TO PULVE ED. 1. RD. BR
DIR. LINE. S. ABOVE ED TO S/E
CORNER OF LOT. W. ABOVE LINE
UD RDS TO W/NE CORNER TRUSS, THUS
PASSES BEHIND W. TO NEAR STRAY, S.
NORTH ORIG. LINE TO BOTTLE.

40/326 SAME AS ABOVE

Property Acquired From:
Aect. No. 273

Photo	Call No
-------	---------

21-5		273A
Map	Block	Parcel

Date	Grantor (From)	Grantee (To)	D.B.	Pg.	Type	W.D. Cons
5/31/95	CHAMBERS, HOWARD T.	SIMONDS, COURTNEY C.	8097	345	LTD W/D	-0-
7/5/95	SIMONDS COURTNEY C.	CHARLES KENNETH SIMONDS, COURTNEY C.	2123	337	W/D	-0-
6/26/03	COURTNEY COCHRAN SIMONDS, CHARLES K. II	COURTNEY C. SIMONDS, CHARLES K. II	16301	36	LSD	2 TRACTS -0-
9/29/04	COURTNEY C. SIMONDS, CHARLES K. II	B&B LAND VENTURE, LLC	7414	310 300	QC LTD W/D	4 TRACTS 504. ⁰⁰
3/28/06	B&B LAND VENTURE, LLC	B&B LAND, LLC	8790	463	QC	9 PARCELS -0-

City	G.M.D.	L.D.	L.L.	Dimensions	Acreage				
					Return	Deed	Plat	Comp.	Used
		21	1056					2.73 [±]	2.73 [±] H.P.
Subdivision					Block	Lot	Plat Bk.	Page	
Brief Legal Description									

Property Acquired From:
Acct. No. 273

Photo	Call No
-------	---------


21-5		273B
Map	Block	Parcel

Date	Grantor (From)	Grantee (To)	D.B.	Pg.	Type	W.D. Cons
7/24/95	CHAMBERS, HOWARD T.	BIDDY, SHANNON & MICHAEL	2143	291	QC	-0-
1/23/02	BIDDY, SHANNON & MICHAEL	SIMONDS, COURTNEY C. & CHARLES K.	5086	484	W/D	170. ⁰⁰
6/26/03	SIMONDS, COURTNEY COCHRAN & CHARLES K. II	SIMONDS, COURTNEY C. & CHARLES K.	6301	36	W/D	2 TRACTS -0-
9/29/04	SIMONDS, COURTNEY C. & CHARLES K.	BEB LAND VENTURE, LLC	7414	310 300	QC W/D	4 TRACTS 504. ⁰⁰
3/28/06	BEB LAND VENTURE, LLC.	BG LAND, LLC	8790	463	QC	9 PARCELS -0-

City	G.M.D.	L.D.	L.L.	Dimensions	Acreage				
					Return	Deed	Plat	Comp.	Used
				21 1056		2.32			2.32

Subdivision	Block	Lot	Plat Bk.	Page

Brief Legal Description



Property Acquired From:
Acct. No. 273

Photo	Call No
-------	---------


21-5		273C
Map	Block	Parcel

Date	Grantor (From)	Grantee (To)	D.B.	Pg.	Type	W.D. Cons
1/29/96	CHAMBERS, HOWARD T.	COCHRAN, CHERYL ^{TED} & ¹ E	2290	225	LTD W/D	- 0 -
9/29/04	COCHRAN, ^{CHERYL C.} TED	B & B LAND VENTURE, LLC	7414	310 305	QC LTD W/D	4 TRACTS 896. ⁰⁰
3/28/06	B & B LAND VENTURE, LLC	BG LAND, LLC	8790	463	QC	9 PARCELS - 0 -

City	G.M.D.	L.D.	L.L.	Dimensions	Acreage					
					Return	Deed	Plat	Comp.	Used	
								2.50	2.5	H.P.
Subdivision					Block	Lot	Plat	Bk.	Page	

Brief Legal Description





Property Acquired From: 273
Acct. No.

Photo	Call No
-------	---------

21N05		273E
Map	Block	Parcel

REC 4/16/99

Date	Grantor (From)	Grantee (To)	D.B.	Pg.	Type	W.D.Cons
10/12/95	CHAMBERS HOWARD T.	BIDDY, MICHAEL & SHANNON	3612	140	QC	-0-
7/7/02	BIDDY, MICHAEL & SHANNON	SIMONDS, COURTNEY & CHARLES	5392	328	QC	25 00
9/29/04	SIMONDS, COURTNEY & CHARLES K.	B&B LAND VENTURE, LLC	7414	310 300	QC LTD W/D	4 TRACTS 504. ⁰⁰
3/28/06	B&B LAND VENTURE, LLC	BG LAND, LLC	8790	463	QC	9 PARCELS -0-

City	G.M.D.	L.D.	L.L.	Dimensions	Acreage				
					Return	Deed	Plat	Comp.	Used
				21 1056				2.27	2.27 H.P.

Subdivision	Block	Lot	Plat Bk.	Page

Brief Legal Description

Property Acquired From: 273
Acct. No.

Photo	Call No
-------	---------

21N05		273F
Map	Block	Parcel

Date	Grantor (From)	Grantee (To)	D.B.	Pg.	Type	W.D. Cons
6/15/00	COCHRAN, CHERYL DIANE C.	COCHRAN, CHERYL DIANE C. ^{TED &}	4204	346	W/D	-0-
9/29/04	COCHRAN, CHERYL C. ^{TED &}	B&B LAND VENTURE, LLC	7414	310 305	QC LTD W/D	4 TRACTS 896.00
3/28/06	B&B LAND VENTURE, LLC	BG LAND, LLC	8790	463	QC	9 PARCELS -0-

City	G.M.D.	L.D.	L.L.	Dimensions	Acreage				
					Return	Deed	Plat	Comp.	Used
		21	1056			6.14			6.14

Subdivision	Block	Lot	Plat Bk.	Page

Brief Legal Description



MAP BLOCK PAR SUB

OLD: 2105	029	A
NEW: 2105	P1274	Call No

Property Acquired From:	21-5-29
Acct. No.	


21-5		29A	
Map	Block	Parcel	

Date	Grantor (From)	Grantee (To)	D.B.	Pg.	Type	W.D. Cons
90	CHAMBERS, HOWARD T.	COCHRAN, CHERYL	927	212	W	-0-
2/91	COCHRAN, CHERYL	COCHRAN, CHERYL & TED	959	21		-0-
7/24/97	Cochran, Cheryl CHERYL C. & TED	Cochran, Theodore J. Cheryl C. & Ted	2813	252	WD	-0-
9/29/04	COCHRAN, TED CHERYL C. & TED	B & B LAND VENTURE, LLC	7414	310 325	DC LTD WD	4 TRACTS 896.00
3/28/06	B & B LAND VENTURE, LLC	BG LAND, LLC	8790	463	DC	9 PARCELS -0-

City	G.M.D.	L.D.	L.L.	Dimensions	Acreage				
					Return	Deed	Plat	Comp.	Used
		21	1056			2.5			

Subdivision	Block	Lot	Plat	Bk.	Page

Brief Legal Description




Name On Return:		MAP BLOCK PAR SUB OLD: 2105		033 C		21-5		33C	
Name On Deed:		NEW: 2105		Pl 275 Call No.		Map		Block Parcel	
Property Address:					Property Acquired From:				
Acquired By:	Deed Will	Approximate Date Acquired:		Recorded Yes No		D.B. Pg.		Size: (Dim. or Ac.)	
Bounded By:	N.	S.			E.			W.	

Date	Grantor (From)	Grantee (To)	D.B.	Pg.	Type	W.D.Cons.
10/79	DUPREE, J.J. et al	DUNN, Alice DUPREE	278	154	W	- 0 -

City	G.M.D.	L.D.	L.L.	Dimensions	6.08 AC	Acreage 5.49 AC. ±			
		21	1033	✗	Return	Deed	Plat	Comp.	Used
Subdivision					Block	Lot	Plat Book	Page	

Brief Legal Description: ✗ ADJUSTED ACREAGE PER 1996 CORRECTIVE W/D 2439-235. 10/14/96



Property Acquired From:
Acct. No. 275

Photo	Call No
-------	---------

21-5		275A
Map	Block	Parcel

Date	Grantor (From)	Grantee (To)	D.B.	Pg.	Type	W.D. Cons					
6/27/96	DUNN, ALICE DUPREE	WILLIE G. DUPREE, TOMMY L. E.	2439	237	W/D	12.00					
City		G.M.D.	L.D.	L.L.	Dimensions		Acreage				
			21	1033			Return	Deed	Plat	Comp.	Used
								2.51	2.51		2.51
Subdivision						Block	Lot	Plat Bk.	Page		
								D.B. 2439	240		
Brief Legal Description											



MAP BLOCK PAR SUB
 Property OLD: 2105 032 G
 Acquired From: 32.
 Acct. No. NEW: 2105 276

21-5		32G
Map	Block	Parcel

Date	Grantor (From)	Grantee (To)	D.B.	Pg.	Type	W.D. Cons
7/87	THOMAS F. WORLEY, SHIRLEY L.	JAMES ROBERT WORLEY, BREND A	648	388	W	25 ⁰⁰
9/99	SHIRLEY L. WORLEY, THOMAS F.	" " "	3864	322	AC	FOR .05 AC -0-

City	G.M.D.	L.D.	L.L.	Dimensions	Acreage .65 AC				
		21	1033		Return	Deed	Plat	Comp.	Used
							599		6

Subdivision	Block	Lot	Plat Bk.	Page
			in office	

Brief Legal Description



Property
 Acquired From:
 Acct. No.

Photo Call No

21N05 277
 Map Block Parcel

Date	Grantor (From)	Grantee (To)	D.B.	Pg.	Type	W.D.Cons
12/16/02	DOROTHY S. & COX, WILLIAM M.	JENNIFER L. & JONES, STEVEN J.	5760	497	WD	⊗

City	G.M.D.	L.D.	L.L.	Dimensions	Acreage				
					Return	Deed	Plat	Comp.	Used
		21	1033	1.58 AC					

Subdivision	Block	Lot	Plat Bk.	Page

Brief Legal Description



Name On Return:	MAP OLD: 2105	BLOCK	PAR 032	SUB B	21-5	32B
Name On Deed:	NEW: 2105		2773	Co Pa	Map	Block Parcel

Property Address:	Property Acquired From:				
Acquired By:	Deed Will	Approximate Date Acquired:	Recorded Yes No	D.B. Pg.	Size (Dim. or Ac.)
Bounded By:	N.	S.	E.	W.	

Date	Grantor (From)	Grantee (To)	D.B.	Pg.	Type	W.D.Cons.
10/2/75	Quinn, James R.	Worley, Thomas & Shirley	187	465	W	8 ⁰⁰
9/99	WORLEY TARA	" " "	3864	320	RC	EQUAL S&K AP IN PROPERTY
10/28/99	WORLEY THOMAS F. & SHIRLEY L.	COX, WILLIAM M & DOROTHY S. & JONES, STEVEN J & JENNIFER L.	3903	264	W/D	95. ⁰⁰

City	G.M.D.	L.D.	L.L.	Dimensions	Areaage	#03 ACT
	817	21	1033	1.58 AC		

Subdivision	Block	Lot	Plat Book	Page

Brief Legal Description: *surveyed*



Property Acquired From:	MAP: 21-5	BLOCK: 32	PAR: H	21-5	32H	
Acct. No.:	NEW: 21-05	Photo: 278	Call No:	Map	Block	Parcel

Date	Grantor (From)	Grantee (To)	D.B.	Pg.	Type	W.D. Cons
7/87	THOMAS F. WORLEY, SHIRLEY L.	MARK EDWARD BARNES, MARY BETH	648	389	W	41.50
2/7/94	MARY BETH BARNES, MARK EDWARD	WORLEY, TARA	1739	061	W/D	52.00
9/99	SHIRLEY L. WORLEY, THOMAS F.	" "	3864	318	QC	EQUAL SWAP IN PROPERTY
10/5/01	WORLEY, TARA	WORLEY, CAREY	4858	299	WD	0
12/4/01	WORLEY, CAREY	TUCKER, FREDRICK C. IV.	5012	206	W/D	39.00
3/25/05	TUCKER, FREDRICK C. IV.	SAMMY R. JOHNSON, PATRICIA A. PAGE	7812	345	WD	100.00
City		G.M.D.	L.D.	L.L.	Dimensions	Acreage
			21	1633		Return Deed Plat Comp. Used
						.500 .5
Subdivision			Block	Lot	Plat Bk.	Page
					in office	
Brief Legal Description						



Property Acquired From:
Acct. No.

		21N05		279
Photo	Call No	Map	Block	Parcel

Date	Grantor (From)	Grantee (To)	D.B.	Pg.	Type	W.D. Cons
11/16/01	DUPREE, WILLIE LEE (ESTATE)	DUPREE, JAMES HUGH	4884	117	ADMIN. DEED	-0-

City	G.M.D.	L.D.	L.L.	Dimensions	Acreage				
					Return	Deed	Plat	Comp.	Used
		21	1033						

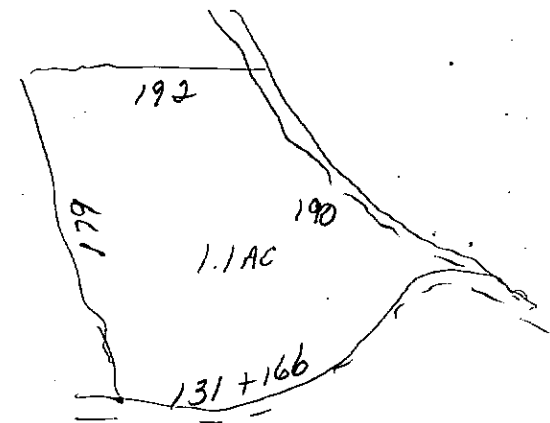
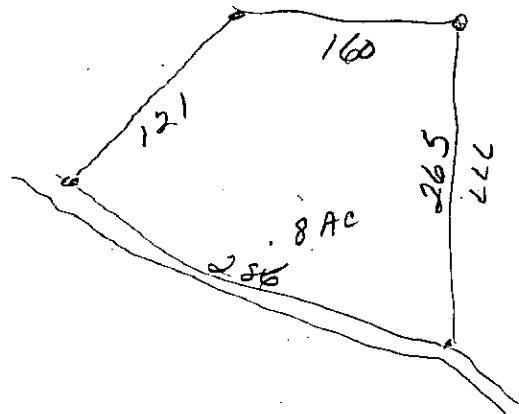
Subdivision	Block	Lot	Plat Bk.	Page
			12	195

Brief Legal Description



Name On Return:	MAP BLOCK	PAR SUB	21-5		32C
	OLD: 2105	032 C	Map	Block	Parcel
Name On Deed:	NEW: 2105	Photo Call No.			
		279			
Property Address:	Property Acquired From:				
Acquired By:	Deed Will	Approximate Date Acquired:	Recorded Yes No	D.B. Pg.	Size: (Dim. or Ac.)
Bounded By:	N.	S.	E.	W.	

Date	Grantor (From)	Grantee (To)	D.B.	Pg.	Type	W.D. Cons.
'76	Dunn, Ralph	Dunn, Alice	212 212	657 658	W W	-
82	DUNN, ALICE	DUPREE, FRED. W.	322	114	W	1 ³⁰
5-85	Dupree, Fred W.	Dupree, J. H. & W. L.	2880 255	59 559	CORR WD	2.50
	City	G.M.D.	L.D.	L.L.	Dimensions	Acreage .5 A±
			21	1033		Return Deed Plat Comp. Used
						1 +
	Subdivision	Block	Lot	Plat Book	Page	
Brief Legal Description:						



MAP	BLOCK	PAR	SUB
OLD: 2105		031	
NEW: 2105		2800	Call No.

FD-1

21-5	1	31
Map	Block	Parcel

Name On Deed: Dupree, F.W.
Return: Acworth, Ga.

Name On Deed:

Property Address:

Property Acquired From:

Acquired By:	Deed Will	Approximate Date Acquired:	Recorded Yes No	D.B. Pg.	Size: (Dim. or Ac.)
--------------	-----------	----------------------------	-----------------	----------	---------------------

Bounded By:	N.	S.	E.	W.
-------------	----	----	----	----

Date	Grantor (From)	Grantee (To)	D.B.	Pg.	Type	W.D.Cons.
3-1-56	DUPREE, W. F.	DUPREE, F. W.	80	653	W/P	—
76	Smith, Willie Mae	" "	193	716	W	

City	G.M.D.	L.D.	L.L.	Dimensions	Acreage				
					Return	Deed	Plat	Comp.	Used
out	017	15	1033		1	—	—	1:7	1

Subdivision	Block	Lot	Plat Book	Page

Brief Legal Description: 1 A c ± 44 1033 21 25 CD

No Acs Given W 1033 21ST LD

BP ON ROAD TO J J DUPREE WHICH
IS 360' W OF ELL

N US 100 TO W/S FARM RD

WITH W/S FARM RD 110'

NULY 103'

E LY 210' TO W/S BEACH

WITH W/S BEACH SWY 210'

SWLY 130' TO BP

PART OF E/S W TO W/F DUPREE

DB. 29 1867.

MAY BE ERROR IN

DEED (CONFLICTS WITH FIELD

CALL) RTP

found & corrected Nov. 1980

Name On Return:	MAP BLOCK PAR: SUB	032	D
	OLD: .2105	281to	Call No.
Name On Deed:	NEW: .2105		

21-5		320
Map	Block	Parcel

Property Address:	Property Acquired From: 32B			
Acquired By: Deed Will	Approximate Date Acquired:	Recorded Yes No	D.B. Pg.	Size: (Dim. or Ac.)
Bounded By:	N.	S.	E.	W.

Date	Grantor (From)	Grantee (To)	D.B.	Pg.	Type	W.D.Cons.
12/76	DUNN, RALPH	DUNN, ALICE	212	657	W	1 ⁰⁰
						1 ⁺

City	G.M.D.	L.D.	L.L.	Dimensions	Acreage				
					Return	Deed	Plat	Comp.	Used
		21	1033						

Subdivision	Block	Lot	Plat Book	Page

Brief Legal Description:

002

2-12

002

002

Don, Inc

Don, Inc

MAP BLOCK PAR SUB

FD-1

Name On Return: OLD: 2105

Name On Deed: NEW: 2105

031 A
2-109

282 to Call No.

21-5		31A
Map	Block	Parcel

Property Address:

Property Acquired From:

Acquired By: Deed Will Approximate Date Acquired: Recorded Yes No D.B. Pg. Size: (Dim. or Ac.)

Bounded By: N. S. E. W.

Date	Grantor (From)	Grantee (To)	D.B.	Pg.	Type	W.D.Cons.
7-26-74	DUPREE, W.F. & MAE (ESTATE)	SMITH, WILLIE MAE	170	628	W.	1 ⁰⁰
5/19/00	SMITH, WILLIE MAE	STRICKLAND, BUDDY LAMAR	4144	213	WD	-0-

City	G.M.D.	L.D.	L.L.	Dimensions	Acreage				
					Return	Deed	Plat	Comp.	Used
	817	21	1033					1	1

Subdivision	Block	Lot	Plat Book	Page
			7	141

Brief Legal Description:



Name On Return:	MAP BLOCK	PAR SUB
	OLD: 2105	032
Name On Deed:	NEW: 2105	283 photo
		Call No.

21-5		32
Map	Block	Parcel

Property Address:	Property Acquired From: 29/167 · 167/568
-------------------	--

Acquired By:	Deed Will	Approximate Date Acquired:	Recorded Yes No	D.B. Pg.	Size: (Dim. or Ac.)
--------------	-----------	----------------------------	-----------------	----------	---------------------

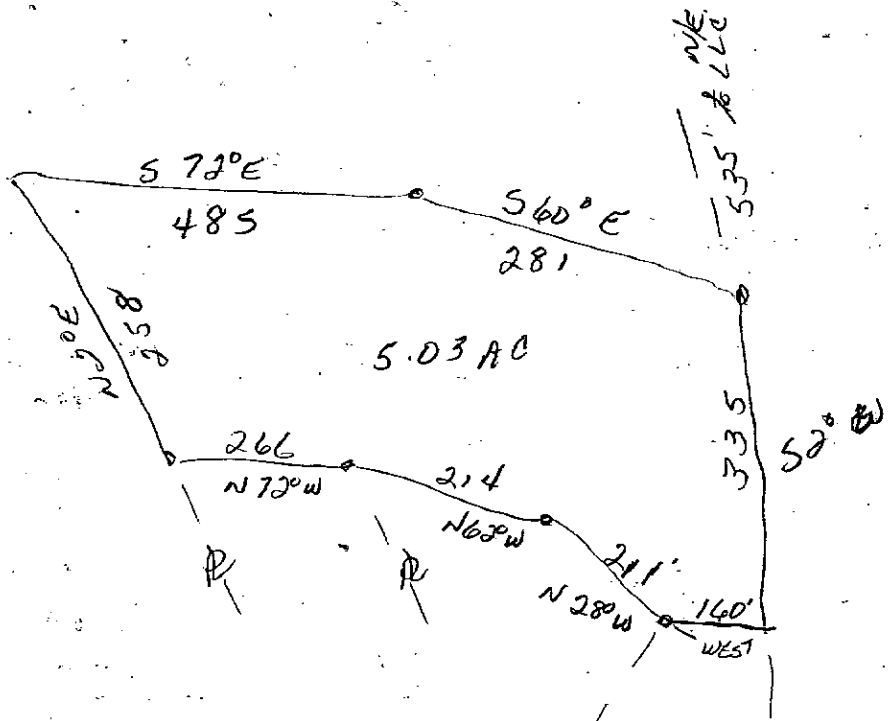
Bounded By:	N.	S.	E.	W.
-------------	----	----	----	----

Date	Grantor (From)	Grantee (To)	D.B.	Pg.	Type	W.D.Cons.
4-4-75	Dunn, James R.	Worley, Douglas W. & Audrey	178	262	W	12 ¹⁰

City	G.M.D.	L.D.	L.L.	Dimensions	Acreage 4.03				
	817	21	1033		Return	Deed	Plat	Comp.	Used
							503		503

Subdivision	Block	Lot	Plat Book	Page
			11	16

Brief Legal Description:



Property Acquired From: 21	MAP OLD: 2105	BLOCK	PAR 032	SUB J	215		32J
Acct. No.	NEW: 2105		Photo 284	Call No	Map	Block	Parcel

Date	Grantor (From)	Grantee (To)	D.B.	Pg.	Type	W.D. Cons
6/88	AUDREY M. & WORLEY DOUGLAS W.	BARBARA A. WORLEY, STEPHEN D.	719	49	W	-0-
11/4/05	WORLEY, BARBARA ANN	WORLEY, STEPHEN DOUGLAS	8287	145	DC	-0-

City	G.M.D.	L.D.	L.L.	Dimensions	Acreage				
		21	1033		Return	Deed	Plat	Comp.	Used
						1			1

Subdivision	Block	Lot	Plat	Bk.	Page

Brief Legal Description



Property Acquired From:
Acct. No.

Photo	Call No
-------	---------

21-5		285
Map	Block	Parcel

Date	Grantor (From)	Grantee (To)	D.B.	Pg.	Type	W.D. Cons
5/13/96	KIMMONS, THELMA D.	PSAREAS, SPERO	* 2326	336	W/D	45.00
1/16/97	PSAREAS, SPERO	MEADOR, ANDREA	2626	142	W/D	45.00
6/30/00	MEADOR, ANDREA	PSAREAS, PAUL N.	4204	172	W/D	29.80

City	G.M.D.	L.D.	L.L.	Dimensions	Acreage <u>9.93 AC</u>				
		21	1033		Return	Deed	Plat	Comp.	Used

Subdivision	Block	Lot	Plat Bk.	Page

Brief Legal Description * ADJUSTED ACREAGE PER THIS DEED, DESCRIPTION SEEMS TO BE IN ERROR ??? 1997 DEED 2626-142 IN ERROR ALSO ???



MAP BLOCK PAR SUB 21-5 33

Name On Rt. 1 Acwrt: **OLD: 2105**
 Return: Dupree, Mrs. J. J.

Name On Deed: **NEW: 2105**

21-5		33
Map	Block	Parcel

033	15
2-169	Call No.
2850	

Property Address: _____ Property Acquired From: _____


Acquired By: Deed Will Approximate Date Acquired: _____ Recorded Yes No D.B. _____ Pg. _____ Size: (Dim. or Ac.) _____

Bounded By: N. _____ S. _____ E. _____ W. _____

Date	Grantor (From)	Grantee (To)	D.B.	Pg.	Type	W.D. Cons.
5/16/77	Heirs of J. J. Dupree	Dupree, H. J., White Mrs. Grace D.	217	564	WD	-0-
10/79		Kimmons, Mrs. Thelma-D. & Dunn, Mrs. Alice-D.				
10/79	DUPREE, HENRY J. et al WHITE, GRACE DUPREE	KIMMONS, THELMA DUPREE	279	401	W	-0-

City	G.M.D.	L.D.	L.L.	Dimensions	10 AC.	Acreage 12 AC				
	817	21	1033 1032			Return	Deed	Plat	Comp.	Used
										40
Subdivision					Block	Lot	Plat Book	Page		

Brief Legal Description: LL 1032, 1033 Dist. 21 40 Acres



Name On Dupree, Mrs. J.J.
Return: Acworth, Ga. R-1

2-109 15
Photo Call No.

FD-1
21-5 1057 33
Map Block Parcel

Name On Deed:

Property Address:

Property Acquired From:

Acquired By: Deed Will Approximate Date Acquired: Recorded Yes No D.B. Pg. Size: (Dim. or Ac.)

Bounded By: N. S. E. W.

Date	Grantor (From)	Grantee (To)	D.B.	Pg.	Type	W.D. Cons.
12-8-50	DUPREE, W. F.	DUPREE, J. J.	32	80	w/d	—
1-10-51	DUPREE, W. F.	DUPREE, J. J.	39	276	w/d	—
12-26-30	DUPREE, W. F.	DUPREE, J. J.	41	293	w/d	35⁰⁰ SP

City	G.M.D.	L.D.	L.L.	Dimensions	Acreage 40				
out	817	21	1032 1033		Return	Deed	Plat	Comp.	Used
					80	—		79 ⁰⁰	80 ⁰⁰
	Subdivision 1057				Block	Lot	Plat Book	Page	

Brief Legal Description: ~~BOAC~~ 66 1032, 1033 & 1057 21⁰⁰ LD

1/2 INTEREST IN W $\frac{1}{2}$ CC 1033 2/5
OTHER 1/2 INT DB KK P 344

20 AC BEHND W $\frac{1}{2}$ CC 1033

EXCEPT A "A" IN DE COR OF W $\frac{1}{2}$
CC 1033

BD NCCC AT CENTER OF CC

WLY WITH NCCC 58

S WLY 255'

Ely to E of CC

Property
Acquired From:
Acct. No.

MAP BLOCK
OLD: 2105
NEW: 2105

PAR SUB
032 A
Photo Call No
286


21-5		32A
Map	Block	Parcel

Date	Grantor (From)	Grantee (To)	D.B.	Pg.	Type	W.D. Cons
3/93	DOWNER, DAVID LEON	McKEEL, WILBUR	344	40	W	24 ⁰⁰
9/11/86	McKeel, Wilbur	Bobo, Alan	564	38	W/O	38 ⁰⁰
8/89	BOBO, ALAN	PAULA N. & BIGHAM, MIKE R.	814	575	W	38 ⁰⁰
12/90	PAULA N. & BIGHAM, MIKE R.	BOBO, ALAN	938	216	DUP	37.5 ⁰
2/22/96	BOBO, ALAN	STOVER, MARTIN W.	* 2315	33	W/D	35 ⁰⁰

City	G.M.D.	L.D.	L.L.	Dimensions	Acreage * 3.31 AC				
		21	1033		Return	Deed	Plat	Comp.	Used
						51			

Subdivision	Block	Lot	Plat Bk.	Page

Brief Legal Description * ADJUSTED ACREAGE PER 1996 DEED 2/16/96



Name On Return:

2-109
Photo Call No.

21-5 32A
Map Block Parcel

Name On Deed:

Property Address:

Property Acquired From:

Acquired By: Deed Will _____ Approximate Date Acquired: Recorded Yes No _____ D.B. Pg. _____ Size: (Dim. or Ac.)


Bounded By: N. S. E. W.

Date	Grantor (From)	Grantee (To)	D.B.	Pg.	Type	W.D.Cons.
4-75	Dunn, James R.	Thigpen, Robert W. & Carolyn	178	268	W	12¹⁰
2/79	ROBERT W. & CAROLYN THIGPEN	CURTIS L. & DAWNER, SYBLE R.	256	358	W	18 ⁰⁰
9/80	CURTIS L. & DAWNER, SYBLE R.	DAWNER, DAVID LEON	293	225	W	-0-

City	G.M.D.	L.D.	L.L.	Dimensions	Acreage 3.03±				
	817	21	1033		Return	Deed	Plat	Comp.	Used
							5.03		5.03

Subdivision	Block	Lot	Plat Book	Page
			11	17

Brief Legal Description:



Property	MAP	BLOCK	PAR	SUB		
Acquired From:	OLD: 2105	032	E		21-5	32E
Acct. No.	NEW: 2105	Ph287	Call No		Map	Block
						Parcel

Date	Grantor (From)	Grantee (To)	D.B.	Pg.	Type	W.D. Cons
8/17/93	HYDE, RICHARD	HYDE, ROBBY W. BEAZLEY, BEN W. e	1556	27	QC	-0-
7/31/02	BEAZLEY, BEN W.	HYDE, ROBBY W.	5435	22	QC	-0-
5/8/06	HYDE, ROBBY W.	BANK OF NEW YORK	8780	315	DUP	74.60
5/4/07	BANK OF NEW YORK	TAHERI, MOE	9601	423	LTD LSD	42.00

City	G.M.D.	L.D.	L.L.	Dimensions	Acreage				
		21	1033		Return	Deed	Plat	Comp.	Used
								1.8	2.5
Subdivision					Block	Lot	Plat Bk.	Page	
Brief Legal Description									

The first part of the document discusses the importance of maintaining accurate records of all transactions. It emphasizes that every entry should be supported by a valid receipt or invoice. This ensures transparency and allows for easy verification of the data.


In the second section, the author outlines the various methods used to collect and analyze the data. This includes both primary and secondary data collection techniques. The primary data was gathered through direct observation and interviews, while secondary data was obtained from existing reports and databases.

The third section details the statistical analysis performed on the collected data. This involves the use of descriptive statistics to summarize the data and inferential statistics to test hypotheses. The results of these analyses are presented in a clear and concise manner, highlighting the key findings of the study.

Finally, the document concludes with a summary of the findings and their implications. It discusses the limitations of the study and suggests areas for future research. The overall goal is to provide a comprehensive overview of the research process and its results.

Name On Return:				21-5		32E	
Name On Deed:		Photo		Call No.		Map Block Parcel	
Property Address:				Property Acquired From: 32A			
Acquired By:	Deed Will	Approximate Date Acquired:	Recorded Yes No	D.B. Pg.	Size: (Dim. or Ac.)		
Bounded By:	N.	S.	E.	W.			

Date	Grantor (From)	Grantee (To)			D.B.	Pg.	Type	W.D. Cons.	
5/81	Downer, David Leon	CHARLES & NANCY McKEEL			304	870	W	7 ⁵⁰	
6/88	McKEEL, CHARLES & NANCY	HYDE, RICHARD & ROBBY W.			724	371	W	53 ⁵⁰	
3/91	HYDE, ROBBY W.	HYDE, RICHARD			9104	32	QC	-0-	
City		G.M.D.	L.D.	L.L.	Dimensions		Acreage		
			21	1033	Return	Deed	Plat	Comp.	Used
								1.8	2±
Subdivision					Block	Lot	Plat Book	Page	
Brief Legal Description:									



Property Acquired From:	MAP BLOCK PAR SUB OLD: 2105	030	21-5	30
Acct. No.	NEW: 2105	Photo 288	Map	Block
		Call No		Parcel

Date	Grantor (From)	Grantee (To)	D.B.	Pg.	Type	W.D. Cons
11-87	DANAM. FOSSETT, JAMES W. E	MAXINE S. GRIMES, KENNETH E. E	675	283	W	34. ²⁰
8/4/97	+ Maxine S. Grimes, Kenneth E	Hummel, Niki Ann	2790	1	WD	65 ⁰⁰
6/3/03	Hummel, Niki Ann	Williams, Sharon D.	698	112	DUP	36. ⁰⁰
8/13/04	Williams, Sharon D.	Kinser, James R.	9453 7382	153 487	CORR QC	32. ⁰⁰
3/5/07	Kinser, James R.	PAMELA JEAN BENTLEY, RUSSELL ROBERT	9453	153	WD	107. ⁰⁰

City	G.M.D.	L.D.	L.L.	Dimensions	Acreage				
		21	1033	*1.11 AC	Return	Deed	Plat	Comp.	Used
Subdivision									*
					Block	Lot	Plat Bk.	Page	
							11	21	
Brief Legal Description *ADJUSTED ACREAGE PER 2004 DEED 7382-487. 12/1/04									



FD-1

Name On Return: Dupree, James. Hugh
Acworth, Ga. R-1

2-109	11
Photo	Call No.

21-5	1	30
Map	Block	Parcel

Name On Deed:

Property Address:

Property Acquired From:

Acquired By:	Deed ___ Will ___	Approximate Date Acquired:	Recorded Yes ___ No ___	D.B. ___ Pg. ___	Size: (Dim. or Ac.)
--------------	-------------------	----------------------------	-------------------------	------------------	---------------------

Bounded By:	N.	S.	E.	W.
-------------	----	----	----	----

Rec. 1983

Date	Grantor (From)	Grantee (To)	D.B.	Pg.	Type	W.D. Cons.
12-19-53	DUPREE, W.F.	DUPREE, HUGH & WILLIE GEE	29	167	W/D	—
12-53	" "	" "	366	628	W	—
11/84	DUPREE, JAMES HUGH WILLIE GEE	FOSSETT, JAMES W. DANA M.	426	575	W	35 ⁰⁰

City	G.M.D. L.D. L.L.			Dimensions	Acreage				
	Return	Deed	Plat		Comp.	Used			
out	917	21 25	1033		1	1	—	.9	1

Subdivision	Block	Lot	Plat Book	Page

Brief Legal Description: 1 Ac L L 1033 21ST L P

1AC² LC1033 215² LD

BP NLLC AT A BRANCH

WITH BRANCH TO E LLL

N WITH ELLC TO NE COLC⁴

W WITH NLLC TO BP,

Name On Return:	MAP OLD: 2113	BLOCK	PAR 040	SUB	21-13	40	
Name On Deed:	NEW: 2105		289				Map
Property Address:			Acquired From:				
Acquired By:	Deed <input type="checkbox"/> Will <input type="checkbox"/>	Approximate Date Acquired:	Recorded Yes <input type="checkbox"/> No <input type="checkbox"/>	D.B. <input type="checkbox"/> Pg. <input type="checkbox"/>	Size: (Dim. or Ac.)		
Bounded By:	N.	S.	E.	W.			

Date	Grantor (From)	Grantee (To)	D.B.	Pg.	Type	W.D. Cons.
12/80	Mc CRAY C.O.	STEWART, FREDDIE C.B.	297	432	W	10 ⁰⁰

City	G.M.D.	L.D.	L.L.	Dimensions	Acreage				
					Return	Deed	Plat	Comp.	Used
		21	1055			1			1
Subdivision					Block	Lot	Plat Book	Page	

Brief Legal Description: (1980 sud 297/432 calls for this parcel to be in S/4th corner map show it being in N/4th corner.)



Name On **DUPREE, Franklin**
 Return: Rt 1 Ackworth Ga.

—	—
Photo	Call No.

FD-1
2613 **40**
 Map Block Parcel

Name On Deed:

Property Address: **E/S MORGAN RD.**

Property Acquired From:

Acquired By:	Deed Will	Approximate Date Acquired:	Recorded Yes No	D.B. Pg.	Size (Dim. or Ac.)
--------------	-----------	----------------------------	-----------------	----------	--------------------

Bounded By:	N.	S.	E.	W.
-------------	----	----	----	----

Date	Grantor (From)	Grantee (To)	D.B.	Pg.	Type	W.D.Cons.
9/2/65	DUPREE, FRANKLIN		81	279	SD	
5/11/73	" "	Dupree Myrtle	142	161	W	-
		McCRAY, C.O. (olm)	field	call		

City	G.M.D.	L.D.	L.L.	Dimensions	Acreage SAC				
					Return	Deed	Plat	Comp.	Used
	817	21	1055		1	1	-	+	+

Subdivision	Block	Lot	Plat Book	Page
SAC				

Brief Legal Description: **SAC LL 1055 LD 21**



6182 James Dwyer Lane
Acushet MA. 30101

Property Acquired From:
Acct. No.

Photo	Call No
-------	---------

21N05		290
Map	Block	Parcel

Date	Grantor (From)	Grantee (To)	D.B.	Pg.	Type	W.D.Cons
		CLARKUM DEWARD EUGENE				

DELETE
 PER MRS. JOYCE PARK
 THIS 1 AC. PIECE OF
 IS INCLUDED AS PAR
 OF PARCEL 291.
 4/19/05

City	G.M.D.	L.D.	T.L.	Dimensions	Acreage	Return	Deed	Plat	Comp.	Used
			1055		1 ac					
Subdivision					Block	Lot	Plat	Bk.	Page	

Brief Legal Description *This parcel deleted 11/10/03. (12/29/04 HELEN DOVER daughter of Mr. Clarkson came in office stated Mr. CLARKUM owned this with a residence & that he had had a mobile home on this 1 ac.*



Joyce I. Parks
Jeffery Luke Dupree
Doris Massengale
Audrey Mae Clackum
Hazel Brock
Darlene Strickland
Alfred Dupree
A-lee Waller
Tommy Lee Dupree

1/9 int
of the whole

Clackum, Audrey Mae Estate
Book 528, 573

Clackum, Edward Eugene 1/9 int.

See above for other ownership
3/4 PRC for (9/11/91 correction)

FD-1

Name On Return:	MAP . . . BLOCK . . . PAR. . . SUB . . .	21-13		43
	OLD: 2113			
Name On Deed:	NEW: 2105			
Property Address: E/S MORGAN RD.		Acquired From:		
Acquired By:	Deed <input type="checkbox"/> Will <input type="checkbox"/>	Approximate Date Acquired:	Recorded Yes <input type="checkbox"/> No <input type="checkbox"/>	D.B. <input type="checkbox"/> Pg. <input type="checkbox"/> Size: (Dim. or Ac.)
Bounded By:	N.	S.	E.	W.

Date	Grantor (From)	Grantee (To)	D.B.	Pg.	Type	W.D. Cons.						
9/3/49	WALLER, JOE		18	563	WD							
10/6/51	WALLER, JOE		57	331	WD							
1-85	Dupree; Myrtle P. Est	Dupree, Myrtle P. Est ^{over} et al	436	286	Admin Deed	—						
City		G.M.D.	L.D.	L.L.	Dimensions			Acreage				
		817	'21	1055	5 AC			Return	Deed	Plat	Comp.	Used
					—	DIM	—	2.2	Z±			
Subdivision					Block	Lot	Plat Book	Page				
XXX 4.55 AC ^{4 AC} 5 AC												

Brief Legal Description: ~~2 AC~~ LL 1055 LD 21 ~~5 AC~~ ADJUSTED ACREAGE AFTER REREADING 1985 DEEDS 436-286 THRU 295. CORRECTED 2/6/03 ~~XX~~ PARCEL 290. COMBINED PER MRS JOYCE PARKS. 4/19/05 ~~XXX~~ ADJUSTED ACREAGE PER TAXPAYERS RETURN. PLAT. 1-7-08

Joyce I. Parks
Jeffery Luke Dupree
Doris Massengale
Audrey Mae Clackum
Hazel Brock
Darlene Strickland
Alfred Dupree
Arlee Waller
Tommy Lee Dupree

} $\frac{1}{9}$ int.
of the whole

Book 538

page 573

Clackum, Audrey Mae Estate $\frac{1}{9}$ int.
to
Clackum, Edward Eugene $\frac{1}{9}$ int.

See above for other ownership



Property Acquired From:
Acct. No.

Photo	Call No
-------	---------

21N05		292
Map	Block	Parcel

Date	Grantor (From)	Grantee (To)	D.B.	Pg.	Type	W.D. Cons
1/7/00	SMITH, R. A. & SMITH, OPHELIA INEZ.	SUTTON, ELIZABETH S. & JOHN T., SMITH, LEE ROY & MARIE H.,	4111	228	W/D	-0-
↓	↓	PARRISH, B. G. & JUANITA S., SMITH, CHARLES L. & LINDA E.,	↓	↓	↓	↓
		SMITH, RUBIN A. JR & CONNIE E. SMITH, HERMANT. & SMITH, BOBBY L.	↓	↓	↓	↓
9/2/04	JOHN THOMAS SUTTON, ELIZABETH S. MARIE H. SMITH, LEE ROY JUANITA S. PARRISH, B. G.	TURNMAN PROPERTIES, INC	7368	380 368	QC TRACTS, 1SD 1/14/0	

City	G.M.D.	L.B.	L.L.	Dimensions	Acreage	Return	Deed	Plat	Comp.	Used
		21	1055	XX.90 AC±	30± #26 AC±					

Subdivision	Block	Lot	Plat Bk.	Page

Brief Legal Description: 9/10/02 Acreage adjustment per that paper. Deed decision not clear. Had previously been estimated.
 *#25 AC± USED FOR WOODLAND TRACE UNIT 1 E2 5/12/06



22

Name On SMITH, Return: 1501 Samlax	MAP BLOCK OLD: 2113	PAR SUB 041	FD-1
Name On Deed:	NEW: 2105	292 to C. No.	21-13
Property Address: ON RIDGE RD.		Property Acquired From:	
Acquired Deed By: Will	Approximate Date Acquired:	Recorded Yes No	D.B. Pg. Size (Dim. or Ac.)
Bounded By: N.	S.	E.	W.

Date	Grantor (From)	Grantee (To)	D.B.	Pg.	Type	W.D. Cons.
2/16/60	White & Dunn		57	265	WD	
5/8/92	SMITH, R. A. ^{1/2 INT.}	SMITH, OPHELIA INEZ ^{1/2 INT.}	1198	230	LS	2715 -0-
1/7/00	SMITH, R. A. & SMITH, OPHELIA INEZ	SUTTON, ELIZABETH S. & JOHN T.; SMITH, LEE ROY & MARIE H.				

City	G.M.D.	L.D.	L.L.	Dimensions	Acreage				
					Return	Deed	Plat	Comp.	Used
	817	21	1055			26	-	29.4	30±
Subdivision					Block	Lot	Plat Book	Page	
Brief Legal Description: 30Ac± LL1055 21LD									



Property Acquired From:
Acct. No.

Photo	Call No
-------	---------

21N05		293
Map	Block	Parcel

Date	Grantor (From)	Grantee (To)	D.B.	Pg.	Type	W.D. Cons
9/2/04	MULLIS, DONALD ALVIN	TURNERMAN PROPERTIES, INC	7368	380 372	QC LSD	218. ⁰⁰
<p>DELETE THIS PART OF THIS PARCEL</p> <p>TRACE UNIT 6/12/06</p> <p>AWK USED WOODS</p>						
City	E.M.D.	L.D.	L.L.	Dimensions	Acreage 3.69 AC	
			1054 1055		Return	Deed
					Plat	Comp.
					Used	
	Subdivision	Block	Lot	Plat Bk.	Page	
Brief Legal Description						



28/12/95 recorded

Name On Return:	MAP -- BLOCK: OLD: 2113	PAR -- SUB: 039 E
Name On Deed:	NEW: 2105	293

21-13		39E
Map	Block	Parcel

Property Address: _____ Acquired From: _____

Acquired By:	Deed <input type="checkbox"/> Will <input type="checkbox"/>	Approximate Date Acquired:	Recorded Yes <input type="checkbox"/> No <input type="checkbox"/>	D.B. ___ Pg. ___	Size: (Dim. or Ac.)
--------------	---	----------------------------	---	------------------	---------------------

Bounded By:	N.	S.	E.	W.
-------------	----	----	----	----

Date	Grantor (From)	Grantee (To)	D.B.	Pg.	Type	W.D.	Cons.
12/76	BURNETT, MARSHALL	HUGHES, ANDREW T.	321 287	864 602	Correction W	1	50
1/91	HUGHES, ANDREW T.	BURNETTE, SHARON G.	950	91	W	71.50	
11/27/96	BURNETTE, SHARON G.	MULLIS, DONALD ALVIN	2563	10	W/D	81.00	


City	G.M.D.	L.D.	L.L.	Dimensions	Acreage				
		21	1055	210 X 210	Return	Deed	Plat	Comp.	Used
						3.69			1 ±

Subdivision	Block	Lot	Plat Book	Page

Brief Legal Description: *FOR 92 TAX PARCEL 394 COMBINED & ACQ PER W/D 950/91

860' N. of Ridge Rd Along Old Field Rd
N/W Street, thence N/W Along Field Rd 460',
thence S 24° E 356', thence S 71° 0' W 205'
to R.P.

APOL



Name On Return:	MAP BLOCK PAR SUB	21-13	39F
	OLD: 2113	039	F
Name On Deed:	NEW: 2105	294	Call No.
		Photo	

21-13		39F
Map	Block	Parcel

Property Address:	Property Acquired From:				
Acquired By:	Deed Will	Approximate Date Acquired:	Recorded Yes No	D.B. Pg	Size: (Dim. or Ac.)
Bounded By:	N.	S.	E.	W.	

Date	Grantor (From)	Grantee (To)	D.B.	Pg.	Type	W.D. Cons.
7/82	BURNETT, EULA	ANDREW L. SMITH, DEBRA JOYCE	327	216	W	5 ⁰⁰
5/26/92	" "	" "	1209	127	W	FOR 38AC MORE -0-
7/6/99	SMITH, ANDREW L.	SMITH, DEBRA JOYCE	3767	33 37	QC	-0- -0-

City	G.M.D.	L.D.	L.L.	Dimensions	Acreage				
					Return	Deed	Plat	Comp.	Used
		21	1054			1.38		1.06	1.38
Subdivision					Block	Lot	Plat Book	Page	

Brief Legal Description: *See point Estimated*

R.P. S/E R/W Ridge Rd thence N 59°06' 50",
thence SOUTH HUESLEY S 34°06' 35", thence
N 89°00' 25", thence N 2nd' to R.P.
located on Ridge Rd.

Property Acquired From: <u>21-1</u>	MAP OLD: 2113	BLOCK 044	PAR A	SUB A	<u>21-13</u>		<u>44A</u>
Acct. No.	NEW: 2105	295	C. 1		Map	Block	Parcel

Date	Grantor (From)	Grantee (To)	D.B.	Pg.	Type	W.D. Cons
6-87	BROOKSHIRE ALVINE	DURRÉE, AUDREY J.	638	526	W	24.00
<p><i>DELETE & COMBINE WITH 2111-11 PER REQUEST. 2/23/01</i></p>						
City	G.M.D.	L.D.	L.L.	Dimensions	Acreage	
	550	21	1034		Return	Deed
					Plat	Comp.
						3±
	Subdivision	Block	Lot	Plat Bk.	Page	
Brief Legal Description						
TAX						



Property Acquired From:	97 lot
Acct. No.	

Photo	Call No
-------	---------


21-5		296
Map	Block	Parcel

Date	Grantor (From)	Grantee (To)	D.B.	Pg.	Type	W.D. Cons
7/7/95	BROOKSHIRE, ALVIN	MILHOLLAND LLOYD D.	2201	275	REREC	
		FOUR SEASONS	2128	138	W/D	290.30
7/7/95	MILHOLLAND, LLOYD D.	DEVELOPMENT CORP.	2201	278		
			2128	117	W/P	-0-
<p>DELETED</p> <p>Now Known AS SUNDOWN WEST</p>						

City	G.M.B.	L.D.	L.L.	Dimensions	Acreage 36.29 AC				
		21	1034		Return	Deed	Plat	Comp.	Used
			1055						

Subdivision	Block	Lot	Plat Bk.	Page

Brief Legal Description 1995 DEEDS 2128-117-138 SEEM TO BE RECORDED OUT OF SEQUENCE!



44Ac1 ALL CC 1034 21ST LD
4Ac1 CC 1055

DEE. W/S RD CONNECTING HWY 92
& ALABAMA RD AT NE COR W/LL DUPREE
& CONTAINS 40Ac1

BEL E/S RD FROM HWY 92 & ALA RD
AT NW COR BUD DUPREE

WITH RD 400' TO OLD RD Eda KERR Rd

ELY WITH OUR RD TO BUD DUPREE

WITH BUD DUPREE NO LINE TO ROAD
& B^D 4Ac1

100



Name On Ref'n:	MAP. BLOCK PAR SUB	21-12		18
Name On Deed:	OLD: 2112	018		
	NEW: 2105	297	Call No	
Property Address:	Property Acquired From:			
Acquired By:	Deed Will	Approximate Date Acquired:	Recorded Yes No	D.B. Pg. Size: (Dim. or Ac.)
Bounded By:	N.	S.	E.	W.


Date	Grantor (From)	Grantee (To)	D.B.	Pg.	Type	W.D. Cons.
12/82	KRAET LAND SERVICES	THREE STAR DEVELOPMENT, INC	335	285	LTD W/O	423 ⁶⁰
9/90	THREE STAR DEV., INC.	SILVANA CHA, ROBERT YONG I	904	59	W	90 ⁰⁰
						267.16 ± 290.77 ±

City	G.M.D.	L.D.	L.L.	52. Dimensions	780.87	Acreages 21-75-22			
		21	(961)	45 AC ± * 172.2 AC ± 31.31 ±	Return	Deed	Plat	Comp.	Used
						31.02			413.77 ±
Subdivision					Block	Lot	Plat Book	Page	

Brief Legal Description: Parcel remaining is actually shown on 21-12 & 21-13. (for land not sold from this parcel by 82 deed 335/285 is now shown by new map & parcel # 21-4-19A.)

* shown on 21-12 & 21-13

(981)
(982)
(983)
(984)
(985)
(986)
(987)
(988)
(989)
(990)



Name On *GEORGIA KRAFT CO.*
 Return: *P.O. Box 1551 ROME, GA.*

—	—
Photo	Call No.

FD-1

<i>21-12</i>	<i>1</i>	<i>18</i>
Map	Block	Parcel

Name On
 Deed:

Property Address: *ON S.R. 92*

Property Acquired From:

Acquired By: Deed Will Approximate Date Acquired: Recorded Yes No D.B. — Pg. — Size: (Dim. or Ac.)

Bounded By: N. S. E. W.

Date	Grantor (From)	Grantee (To)	D.B.	Pg.	Type	W.D. Cons.		
	<i>By FURNISHED PLAT</i>							
<i>11-15-73</i>	<i>GA. Kraft Co.</i>	<i>Property Management Ser.</i>	<i>152</i>	<i>576</i>	<i>W</i>	<i>1899.60</i>		
<i>'76</i>	<i>GA. Kraft Co.</i>	<i>Kraft Land Services, Inc.</i>	<i>207</i>	<i>23</i>	<i>W</i>	—		
	City	G.M.D.	L.D.	LL.	Dimensions	102125 Acreage <i>473.25</i>		
	—	<i>817</i>	<i>21</i>		<i>TRACT NO. CE-1; CE-116; CE-121</i>	Return Deed Plat Comp. Used		
						<i>— — 102125 — 102125</i>		
	Subdivision <i>721-3TRAC?</i>		<i>716.25 ±</i>		Block	Lot	Plat Book	Page
	<i>541.32</i>	<i>721.81 AC</i>	<i>493.25</i>	<i>884.08 AC</i>			<i>2</i>	<i>109</i>
Brief Legal Description: 102125 Ac <i>EL - 978, 965, 966, 907, 908, 894, 835, 822</i>								
<i>1978, 119.51 acreage taken off this parcel for Kellogg West Unit one</i>								

223,716

Property Acquired From: **21-4-1913**
 Acct. No. NEW: 2105


MAP BLOCK PAR SUB
 019 M
 P1297 SALL No

21-4 **19m**
 Map Block Parcel

Date	Grantor (From)	Grantee (To)	D.B.	Pg.	Type	W.D. Cons
10-20-86	Lee, Hi Sin & Chan Joo	Lord, Dennis F. & Hs, Stanley Boho, Elwin & Alway	585	362	WD	252 ⁰⁰⁰

~~10-20-86 TAP~~
~~10-20-86 TAP~~
~~10-20-86 TAP~~
 Deleted in street
 Connected to street
 FOR 90' E&W TAP
 RE BOARD SAYST NEW UNIT
 P OF ENGINEERS
 5-13-91

City	G.M.D.	L.D.	L.L.	Dimensions	Acreage	Return	Deed	Plat	Comp.	Used
		21	912 913	Down, Loop possibly down	.10 AC			3626	17	
Subdivision					Block	Lot	Plat Bk.		Page	
x Dec plat for Cedar Mill Crossing Unit II										
Brief Legal Description 3626 M used for Cedar Mill Crossing Unit II										



Property Acquired From:	MAP	BLOCK	PAR	SUB	21-4	19F	
	OLD: 2104	019	.F				
Acct. No.	NEW: 2105	Photo	Call No		Map	Block	Parcel
		298					

Date	Grantor (From)	Grantee (To)	D.B.	Pg.	Type	W.D. Cons
11/83	KRAFT LAND SERVICES	R.L. INVESTMENT CORP.	376	477	W	235 ⁸⁰ ³ _{Acres}
7-85	R.L. Investment	O'Neill Development	468	48	WD	50.00
7-85	O'Neill Develop.	Freeman, James E	468	50	WD	50.00

City	G.M.D.	L.D.	L.L.	Dimensions	Acreage				
		21	840 889 890	16.38 AC± 17.59 AC±	Return	Deed	Plat	Comp.	Used
						15.09			15.09

Subdivision	Block	Lot	Plat Bk.	Page

Brief Legal Description



