


Property Acquired From:
Acct. No.

Photo	Call No
-------	---------

15N24D	1	
Map	Block	Parcel

Date	Grantor (From)	Grantee (To)	D.B.	Pg.	Type	W.D.Cons
	The Randon Group, Inc.					

City	G.M.D.	L.D.	L.L.	Dimensions	Acreage				
Tax Dist (07)		15	1129		Return	Deed	Plat	Comp.	Used
Subdivision					Block	Lot	Plat Bk.	Page	
Weatherstone Unit 1						10a			
Brief Legal Description									
110 Weatherstone Dr.									



Property Acquired From:
Acct. No.

Photo	Call No
-------	---------

15N24D	2	
Map	Block	Parcel

Date	Grantor (From)	Grantee (To)	D.B.	Pg.	Type	W.D.Cons
	The Haddon Group, Inc.					

City	G.M.D.	L.D.	L.L.	Dimensions	Acreage				
		15	1129		Return	Deed	Plat	Comp.	Used

Subdivision	Block	Lot	Plat Bk.	Page
Weatherstone Unit 1		10		
Brief Legal Description				
112 Weatherstone Dr				



Property Acquired From:
Acct. No.

Photo	Call No
-------	---------


15N24D	3	
Map	Block	Parcel


Date	Grantor (From)	Grantee (To)	D.B.	Pg.	Type	W.D.Cons
	The London Group, Inc.					


City	G.M.D.	L.D.	L.L.	Dimensions	Acreage				
		15	1129		Return	Deed	Plat	Comp.	Used


Subdivision	Block	Lot	Plat Bk.	Page
Weatherstone Unit 1		57		


Brief Legal Description
 115 Weatherstone Dr











Property Acquired From:
Acct. No.

Photo	Call No
-------	---------


15N24D	8	
Map	Block	Parcel


Date	Grantor (From)	Grantee (To)	D.B.	Pg.	Type	W.D. Cons
	The Gandon Group, Inc.					


City	G.M.D.	L.D.	L.L.	Dimensions	Acreage				
		15	1129		Return	Deed	Plat	Comp.	Used

Subdivision	1170	Block	Lot	Plat Bk.	Page
Weatherstone Unit 1			52		

Brief Legal Description
 302 Weatherstone Place







Property Acquired From:
Acct. No.

Photo	Call No
-------	---------


15N24D	11	
Map	Block	Parcel

Date	Grantor (From)	Grantee (To)	D.B.	Pg.	Type	W.D. Cons
	The Randon Group, Inc.					

City	G.M.D.	L.D.	L.L.	Dimensions	Acreage				
		15	1129 1176		Return	Deed	Plat	Comp.	Used

Subdivision	Block	Lot	Plat Bk.	Page
Weatherstone Unit 1		49		

Brief Legal Description
308 Weatherstone Place



Property Acquired From:
Acct. No.

Photo	Call No
-------	---------

15N24D	12	
Map	Block	Parcel


Date	Grantor (From)	Grantee (To)	D.B.	Pg.	Type	W.D. Cons
	The Landon Group, Inc.					


City	G.M.D.	L.D.	L.L.	Dimensions	Acreage				
		15	1129		Return	Deed	Plat	Comp.	Used


Subdivision	Block	Lot	Plat Bk.	Page
Weatherstone Unit 1		48		

Brief Legal Description
310 Weatherstone Place









Property Acquired From:
Acct. No.

Photo	Call No
-------	---------


1516240 Map	Block	16 Parcel
----------------	-------	--------------

Date	Grantor (From)	Grantee (To)	D.B.	Pg.	Type	W.D.Cons
	The Random Group, Inc.					

City	G.M.D.	L.D.	L.L.	Dimensions	Acreage				
		15	1120		Return	Deed	Plat	Comp.	Used

Subdivision	Block	Lot	Plat Bk.	Page
Weatherstone Unit		44		

Brief Legal Description
318 Weatherstone Place



Property Acquired From:
Acct. No.

Photo	Call No
-------	---------


15/240 Map	Block	17 Parcel
---------------	-------	--------------

Date	Grantor (From)	Grantee (To)	D.B.	Pg.	Type	W.D.Cons
	The Gordon Group, Inc					

City	G.M.D.	L.D.	L.L.	Dimensions	Acreage				
		15	1129		Return	Deed	Plat	Comp.	Used

Subdivision	Block	Lot	Plat Bk.	Page
Weatherstone Unit 1		43		

Brief Legal Description
 320 Weatherstone Place



Property Acquired From:
Acct. No.

Photo	Call No
-------	---------


EN 24 D	18	
Map	Block	Parcel


Date	Grantor (From)	Grantee (To)	D.B.	Pg.	Type	W.D. Cons
	The Randon Group, Inc.					


City	G.M.D.	L.D.	L.L.	Dimensions	Acreage				
		15	1129		Return	Deed	Plat	Comp.	Used


Subdivision	Block	Lot	Plat Bk.	Page
Weatherstone Unit 1		42		

Brief Legal Description
 322 Weatherstone Place









Property Acquired From:
Acct. No.

Photo	Call No
-------	---------


15N24D	22
Map	Block
	Parcel

Date	Grantor (From)	Grantee (To)	D.B.	Pg.	Type	W.D.Cons
	The Landon Group, Inc.					

City	G.M.D.	L.D.	L.L.	Dimensions	Acreage				
		15	1120		Return	Deed	Plat	Comp.	Used

Subdivision	Block	Lot	Plat Bk.	Page
Weatherstone Unit		38		

Brief Legal Description
 330 Weatherstone Place



Property Acquired From:
Acct. No.

Photo	Call No
-------	---------


15241D	23
Map	Block
	Parcel

Date	Grantor (From)	Grantee (To)	D.B.	Pg.	Type	W.D. Cons
	The Randon Group, Inc.					

City	G.M.D.	L.D.	L.L.	Dimensions	Acreage				
		15	1120		Return	Deed	Plat	Comp.	Used

Subdivision	Block	Lot	Plat Bk.	Page
Weatherstone unit 1		37		

Brief Legal Description
 332 Weatherstone Place



2

3

4

5


6


7


8


9


10














Property Acquired From:
Acct. No.

Photo	Call No
-------	---------


5N34D	31	
Map	Block	Parcel

Date	Grantor (From)	Grantee (To)	D.B.	Pg.	Type	W.D. Cons
	The Haddon Group, Inc.					

City	G.M.D.	L.D.	L.L.	Dimensions	Acreage				
		15	1120		Return	Deed	Plat	Comp.	Used

Subdivision	Block	Lot	Plat Bk.	Page
Weatherstone Unit 1		29		

Brief Legal Description
 348 Weatherstone Place * PARCEL 15N24-149 ADDED PER REVISED
 PLAT 53-44 (1997) FOUND & CORRECTED 9/25/03
 REVISION 53-44



Property
 Acquired From: **15N24-184A**
 Acct. No.


Photo Call No

15N24D **365**
 Map Block Parcel

Date	Grantor (From)	Grantee (To)	D.B.	Pg.	Type	W.D. Cons
1/23/04	RAGSDALE INVESTMENTS, LLC	VILLAGE AT WEATHERSTONE COMMUNITY ASSOCIATION, INC	X 6860	38	QC	-0-

City	G.M.D.	L.D.	L.L.	Dimensions	Acreage				
					Return	Deed	Plat	Comp.	Used
		15	1128 1177			.38			.38
Subdivision					Block	Lot	Plat Bk.	Page	

Brief Legal Description *** THIS DEED ALSO COVERS A .81 AC TRACT WHICH INCLUDES THE .38 AC TRACT, THEN PART OF THE .81 AC TRACT GETS SPLIT OUT BY 2004 DEED 6860-50 (PARCEL 316) ???**



Property Acquired From: 15N24-184A
Acct. No.


Photo	Call No
-------	---------

15N24D		366
Map	Block	Parcel

Date	Grantor (From)	Grantee (To)	D.B.	Pg.	Type	W.D.Cons
1/23/04	KAGSDALE INVESTMENTS, LLC	VILLAGE AT WEATHERSTONE COMMUNITY ASSOCIATION, INC	686D	50	LTD LSD	-0-

City	G.M.D.	L.D.	L.L.	Dimensions	Acreage				
					Return	Deed	Plat	Comp.	Used
		15	1177 1128			.49			.49
Subdivision					Block	Lot	Plat Bk.	Page	

Brief Legal Description



Property Acquired From: 15N24-184A
Acct. No.


Photo	Call No
-------	---------

15N24D		367
Map	Block	Parcel

Date	Grantor (From)	Grantee (To)	D.B.	Pg.	Type	W.D.Cons
6/3/04	RABSDALE INVESTMENTS, LLC	VILLAGE AT WEATHERSTONE COMMERCIAL OWNERS ASSOCIATION, INC.	7137	486	LTD WD	-0-

City	G.M.D.	L.D.	L.L.	Dimensions	Acreage				
					Return	Deed	Plat	Comp.	Used
		15	1128	ROAD R/W	*.72				.72
			1177						
Subdivision					Block	Lot	Plat Bk.	Page	

Brief Legal Description: **DEED LESS EXCEPTS 2 TRACTS, ONE BEING 22 SQ FT & THE OTHER BEING 1 SQ FT.**














Property Acquired From:
Acct. No.

Photo	Call No
-------	---------


Map	Block	Parcel 38
-----	-------	--------------

Date	Grantor (From)	Grantee (To)	D.B.	Pg.	Type	W.D.Cons
	The London Group, Inc.					

City	G.M.D.	L.D.	L.L.	Dimensions	Acreage				
		15.	1120		Return	Deed	Plat	Comp.	Used

Subdivision	Block	Lot	Plat Bk.	Page
Weatherstone Unit 1		22		

Brief Legal Description
 347 Weatherstone Place



Property Acquired From:
Acct. No.

Photo	Call No


	15121039	
Map	Block	Parcel


Date	Grantor (From)	Grantee (To)	D.B.	Pg.	Type	W.D.Cons
	The London Group, Inc.					


City	G.M.D.	L.D.	L.L.	Dimensions	Acreage				
		15	1129		Return	Deed	Plat	Comp.	Used


Subdivision	Block	Lot	Plat Bk.	Page
Weatherstone Unit 1		21		


Brief Legal Description
345 Weatherstone Place









































Property Acquired From:
Acct. No.

Photo	Call No


15N24D	54
Map	Block Parcel

Date	Grantor (From)	Grantee (To)	D.B.	Pg.	Type	W.D. Cons
	The London Group, Inc.					

City	G.M.D.	L.D.	L.L.	Dimensions	Acreage				
		15	1129		Return	Deed	Plat	Comp.	Used

Subdivision	Block	Lot	Plat Bk.	Page
Weatherstone Unit 1		5		

Brief Legal Description
 321 Weatherstone Place




Property Acquired From:
Acct. No.

Photo	Call No
-------	---------

15N24D Map	55 Block	Parcel
---------------	-------------	--------

Date	Grantor (From)	Grantee (To)	D.B.	Pg.	Type	W.D. Cons
	The Randon Group, Inc.					

City	G.M.D.	L.D.	L.L.	Dimensions	Acreage				
		15	1129		Return	Deed	Plat	Comp.	Used
Subdivision					Block	Lot	Plat Bk.	Page	
Weatherstone Unit 1						5			
Brief Legal Description									
319 Weatherstone Place									




Property Acquired From:
Acct. No.

Photo	Call No
-------	---------

15N24D		56
Map	Block	Parcel

Date	Grantor (From)	Grantee (To)	D.B.	Pg.	Type	W.D. Cons
	The Random Group, Inc					

City	G.M.D.	L.D.	L.L.	Dimensions	Acreage				
		15	169		Return	Deed	Plat	Comp.	Used
Subdivision					Block	Lot	Plat Bk.	Page	
Weatherstone Unit 1						4			
Brief Legal Description									
317 Weatherstone Place									



Property Acquired From:
Acct. No.

Photo	Call No
-------	---------


15N24D	57
Map	Block
	Parcel


Date	Grantor (From)	Grantee (To)	D.B.	Pg.	Type	W.D.Cons
	The London Group, Inc.					


City	G.M.D.	L.D.	L.L.	Dimensions	Acreage				
		15	1129		Return	Deed	Plat	Comp.	Used

Subdivision	Block	Lot	Plat Bk.	Page
Weatherstone Unit 1		3		

Brief Legal Description
 315 Weatherstone Place







Property Acquired From:
Acct. No.

Photo	Call No
-------	---------


15-240		60
Map	Block	Parcel


Date	Grantor (From)	Grantee (To)	D.B.	Pg.	Type	W.D. Cons
	The Landon Group, Inc.					


City	G.M.D.	L.D.	L.L.	Dimensions	Acreage				
					Return	Deed	Plat	Comp.	Used
Tax District (07)		15	1129				.50		

Subdivision	Block	Lot	Plat Bk.	Page
Weatherstone Unit 1-H		141	53	163

Brief Legal Description 3281 TRICKUM RD.








Property Acquired From:
Acct. No.

Photo	Call No
-------	---------

15N24D	63	
Map	Block	Parcel

Date	Grantor (From)	Grantee (To)	D.B.	Pg.	Type	W.D. Cons
	<i>THE LANDON GROUP, INC</i>					

City	G.M.D.	L.D.	L.L.	Dimensions	Acreage				
<i>Top Dirt (07)</i>		<i>15</i>	<i>1129</i>		Return	Deed	Plat	Comp.	Used
Subdivision					Block	Lot	Plat Bk.	Page	
<i>Weatherstone V II</i>						<i>58</i>	<i>54</i>	<i>47</i>	
Brief Legal Description					<i>Revision 55 51</i>				
<i>117 Weatherstone Dr.</i>									



Property Acquired From:
Acct. No.

Photo	Call No
-------	---------


15N24D	64	
Map	Block	Parcel

Date	Grantor (From)	Grantee (To)	D.B.	Pg.	Type	W.D. Cons
	<i>THE LANDON GROUP, INC</i>					

City	G.M.D.	L.D.	L.L.	Dimensions	Acreage				
					Return	Deed	Plat	Comp.	Used
<i>Los Altos (07)</i>		<i>15</i>	<i>1129</i>						

Subdivision	Block	Lot	Plat Bk.	Page
<i>Weatherstone V II</i>		<i>59</i>		

Brief Legal Description
119 Weatherstone Dr.



Property Acquired From:
Acct. No.

Photo	Call No
-------	---------


15-240	65	
Map	Block	Parcel

Date	Grantor (From)	Grantee (To)	D.B.	Pg.	Type	W.D. Cons
	<i>THE LONDON GROUP, INC.</i>					

City	G.M.D.	L.D.	L.L.	Dimensions	Acreage				
		<i>15</i>	<i>1129</i>		Return	Deed	Plat	Comp.	Used

Subdivision	Block	Lot	Plat Bk.	Page
<i>Weatherstone 15 II</i>		<i>60</i>		

Brief Legal Description
~~121~~ *Weatherstone Dr.*
121



Property Acquired From:
Acct. No.

Photo	Call No


15N24D	66
Map	Block
	Parcel

Date	Grantor (From)	Grantee (To)	D.B.	Pg.	Type	W.D. Cons
	<i>THE LONDON GRANT, INC</i>					

City	G.M.D.	L.D.	L.L.	Dimensions	Acreage				
		15	1129		Return	Deed	Plat	Comp.	Used

Subdivision	Block	Lot	Plat Bk.	Page
<i>Weatherstone V II</i>		61		

Brief Legal Description
~~Weatherstone~~ *Weatherstone* ~~Da~~ *Da*
 123



Property Acquired From:
Acct. No.

Photo	Call No
-------	---------


15N24D	67	
Map	Block	Parcel


Date	Grantor (From)	Grantee (To)	D.B.	Pg.	Type	W.D.Cons
	<i>THE LANDON GROUP, Inc</i>					

City	G.M.D.	L.D.	L.L.	Dimensions	Acreage				
		15	1129		Return	Deed	Plat	Comp.	Used

Subdivision	Block	Lot	Plat Bk.	Page
<i>Weatherstone U II</i>		62		

Brief Legal Description
125 Weatherstone Dr





Property Acquired From:
Acct. No.

Photo	Call No

15N24D		69
Map	Block	Parcel


Date	Grantor (From)	Grantee (To)	D.B.	Pg.	Type	W.D.Cons
	THE LAND GROUP, INC.					


City	G.M.D.	L.D.	L.L.	Dimensions	Acreage				
		15	1129		Return	Deed	Plat	Comp.	Used


Subdivision	Block	Lot	Plat Bk.	Page
Weatherstone V II		64		

Brief Legal Description
129 Weatherstone Dr.









Property Acquired From:
Acct. No.

Photo	Call No


15N24D	73
Map	Block
	Parcel

Date	Grantor (From)	Grantee (To)	D.B.	Pg.	Type	W.D.Cons
	<i>THE LONDON GROUP INC.</i>					

City	G.M.D.	L.D.	L.L.	Dimensions	Acreage				
		15	1129		Return	Deed	Plat	Comp.	Used

Subdivision	Block	Lot	Plat Bk.	Page
<i>Weatherstone V II</i>		68		

Brief Legal Description
<i>137 Weatherstone Dr.</i>



Property Acquired From:
Acct. No.

Photo	Call No
-------	---------


15N24D	74	
Map	Block	Parcel


Date	Grantor (From)	Grantee (To)	D.B.	Pg.	Type	W.D. Cons
	<i>THE LONDON GROUP INC</i>					

City	G.M.D.	L.D.	L.L.	Dimensions	Acreage				
		<i>15</i>	<i>1129</i>		Return	Deed	Plat	Comp.	Used

Subdivision	Block	Lot	Plat Bk.	Page
<i>Weatherstone U II</i>		<i>69</i>		

Brief Legal Description
139 Weatherstone Dr.





Property Acquired From:
Acct. No.

Photo	Call No


<i>15N24D</i>		<i>76</i>
Map	Block	Parcel

Date	Grantor (From)	Grantee (To)	D.B.	Pg.	Type	W.D.Cons
	<i>THE LANDCO GROUP, INC</i>					

City	G.M.D.	L.D.	L.L.	Dimensions	Acreage				
		<i>15</i>	<i>1129</i>		Return	Deed	Plat	Comp.	Used

Subdivision	Block	Lot	Plat Bk.	Page
<i>Weatherstone U II</i>		<i>71</i>		

Brief Legal Description
143 Weatherstone Dr



Property Acquired From:
Acct. No.

Photo	Call No
-------	---------


15N24D	77
Map	Block
	Parcel


Date	Grantor (From)	Grantee (To)	D.B.	Pg.	Type	W.D.Cons
	<i>The Colonial Group, Inc.</i>					


City	G.M.D.	L.D.	L.L.	Dimensions	Acreage				
		15	1129		Return	Deed	Plat	Comp.	Used

Subdivision	Block	Lot	Plat Bk.	Page
<i>Weatherstone V II</i>		72		

Brief Legal Description
145 Weatherstone Dr.







Property Acquired From:
Acct. No.

Photo	Call No
-------	---------


15424D	79	
Map	Block	Parcel


Date	Grantor (From)	Grantee (To)	D.B.	Pg.	Type	W.D.Cons
	<i>THE LANDMAN GROUP INC.</i>					

City	G.M.D.	L.D.	L.L.	Dimensions	Acreage				
		15	1129		Return	Deed	Plat	Comp.	Used

Subdivision	Block	Lot	Plat Bk.	Page
<i>Weatherstone V II</i>		74		

Brief Legal Description
153 Weatherstone Dr.





Property Acquired From:
Acct. No.

Photo	Call No


15N24D		81
Map	Block	Parcel


Date	Grantor (From)	Grantee (To)	D.B.	Pg.	Type	W.D.Cons
	<i>THE LANDON GROUP, INC.</i>					

City	G.M.D.	L.D.	L.L.	Dimensions	Acreage				
		15	1129		Return	Deed	Plat	Comp.	Used

Subdivision	Block	Lot	Plat Bk.	Page
<i>Weatherstone V. II</i>		76		

Brief Legal Description
157 Weatherstone Dr.





Property Acquired From:
Acct. No.

Photo	Call No


15N24D	82
Map	Block
	Parcel


Date	Grantor (From)	Grantee (To)	D.B.	Pg.	Type	W.D. Cons
	<i>THE LAWRENCE GROUP INC</i>					


City	G.M.D.	L.D.	L.L.	Dimensions	Acreage				
		15	1129		Return	Deed	Plat	Comp.	Used

Subdivision	Block	Lot	Plat Bk.	Page
<i>Weatherstone II</i>		128		

Brief Legal Description
144 Weatherstone Dr.







Property Acquired From:
Acct. No.

Photo	Call No

<i>15N24D</i>		<i>84</i>
Map	Block	Parcel

Date	Grantor (From)	Grantee (To)	D.B.	Pg.	Type	W.D.Cons
	<i>THE LANDOWN GROUP INC</i>					

City	G.M.D.	L.D.	L.L.	Dimensions	Acreage				
		<i>15</i>	<i>1129</i>		Return	Deed	Plat	Comp.	Used
Subdivision					Block	Lot	Plat Bk.	Page	
<i>Weatherstone V II</i>						<i>126</i>			
Brief Legal Description									
<i>140 Weatherstone Dr.</i>									



Property Acquired From:
Acct. No.

Photo	Call No
-------	---------


15N24D	85	
Map	Block	Parcel


Date	Grantor (From)	Grantee (To)	D.B.	Pg.	Type	W.D. Cons
	THE LANDON GROUP, INC					

City	G.M.D.	L.D.	L.L.	Dimensions	Acreage				
		15	1129		Return	Deed	Plat	Comp.	Used

Subdivision	Block	Lot	Plat Bk.	Page
Weatherstone V II		125		

Brief Legal Description
 138 Weatherstone Dr.
 201 Weatherstone Crossing





Property Acquired From:
Acct. No.

Photo	Call No


15N24D	87
Map	Block
	Parcel


Date	Grantor (From)	Grantee (To)	D.B.	Pg.	Type	W.D.Cons
	<i>THE LANDOWN GROUP, INC.</i>					


City	G.M.D.	L.D.	L.L.	Dimensions	Acreage				
		15	1129		Return	Deed	Plat	Comp.	Used

Subdivision	Block	Lot	Plat Bk.	Page
<i>Weatherstone U II</i>		123		

Brief Legal Description
<i>205 Weatherstone Crossing</i>







Property Acquired From:
Acct. No.

Photo	Call No
-------	---------


15N24D	90
Map	Block
	Parcel


Date	Grantor (From)	Grantee (To)	D.B.	Pg.	Type	W.D.Cons
	THE LONDON GROUP, INC.					

City	G.M.D.	L.D.	L.L.	Dimensions	Acreage				
		15	1129		Return	Deed	Plat	Comp.	Used

Subdivision	Block	Lot	Plat Bk.	Page
Weatherstone V II		120		

Brief Legal Description
211 Weatherstone Crossing





Property Acquired From:
Acct. No.

Photo	Call No


<i>15N24D</i>		<i>92</i>
Map	Block	Parcel

Date	Grantor (From)	Grantee (To)	D.B.	Pg.	Type	W.D. Cons
	<i>THE LONDON GROUP, INC</i>					

City	G.M.D.	L.D.	L.L.	Dimensions	Acreage				
		<i>15</i>	<i>1129</i>		Return	Deed	Plat	Comp.	Used

Subdivision	Block	Lot	Plat Bk.	Page
<i>Weatherstone V. II</i>		<i>113</i>		

Brief Legal Description
208 Weatherstone Crossing



Property Acquired From:
Acct. No.

Photo	Call No
-------	---------

1524D Map	Block	93 Parcel
--------------	-------	--------------


Date	Grantor (From)	Grantee (To)	D.B.	Pg.	Type	W.D.Cons
	THE LONDON GROUP, INC					


City	G.M.D.	L.D.	L.L.	Dimensions	Acreage				
		15	1129		Return	Deed	Plat	Comp.	Used

Subdivision	Block	Lot	Plat Bk.	Page
Weatherstone V II		112		

Brief Legal Description
 206 Weatherstone Crossing







Property Acquired From:
Acct. No.

Photo	Call No

15N24D		96
Map	Block	Parcel

Date	Grantor (From)	Grantee (To)	D.B.	Pg.	Type	W.D.Cons
	<i>THE LONDON GROUP, INC</i>					


City	G.M.D.	L.D.	L.L.	Dimensions	Acreage				
		15	1129		Return	Deed	Plat	Comp.	Used

Subdivision	Block	Lot	Plat BK.	Page
<i>Weatherstone V II</i>		109		

Brief Legal Description

200 Weatherstone Crossing

128 Weatherstone Dr



Property Acquired From:
Acct. No.

Photo	Call No
-------	---------


15N24D	97	
Map	Block	Parcel

Date	Grantor (From)	Grantee (To)	D.B.	Pg.	Type	W.D.Cons
	THE LANDON GROUP, INC					

City	G.M.D.	L.D.	L.L.	Dimensions	Acreage				
		15	1129		Return	Deed	Plat	Comp.	Used

Subdivision	Block	Lot	Plat Bk.	Page
Weatherstone II #		108		

Brief Legal Description
 126 Weatherstone Dr.



Property Acquired From:
Acct. No.

Photo	Call No


15N24D	98
Map	Block
	Parcel

Date	Grantor (From)	Grantee (To)	D.B.	Pg.	Type	W.D.Cons
	<i>THE LONDON GROUP, INC</i>					

City	G.M.D.	L.D.	L.L.	Dimensions	Acreage				
		15	1129		Return	Deed	Plat	Comp.	Used

Subdivision	Block	Lot	Plat Bk.	Page
<i>Weatherstone V II</i>		107		

Brief Legal Description
124 Weatherstone Dr.



Property Acquired From:
Acct. No.

Photo	Call No
-------	---------


15N24D	99
Map	Block
	Parcel

Date	Grantor (From)	Grantee (To)	D.B.	Pg.	Type	W.D. Cons
	<i>THE LONDON GROUP, INC</i>					

City	G.M.D.	L.D.	L.L.	Dimensions	Acreage				
		15	1129		Return	Deed	Plat	Comp.	Used

Subdivision	Block	Lot	Plat Bk.	Page
<i>Weatherstone V II</i>		106		

Brief Legal Description
122 Weatherstone Dr.



Property Acquired From:
Acct. No.

Photo	Call No
-------	---------


15N24D	100	
Map	Block	Parcel


Date	Grantor (From)	Grantee (To)	D.B.	Pg.	Type	W.D.Cons
	<i>THE LONDON GROUP, INC</i>					

City	G.M.D.	L.D.	L.L.	Dimensions	Acreage				
		15	1129		Return	Deed	Plat	Comp.	Used

Subdivision	Block	Lot	Plat Bk.	Page
<i>Weatherstone V II</i>		105		

Brief Legal Description
120 Weatherstone Dr.





Property Acquired From:
Acct. No.

Photo	Call No
-------	---------

15N24D	102
Map	Block
	Parcel


Date	Grantor (From)	Grantee (To)	D.B.	Pg.	Type	W.D.Cons
	THE LANDON GROUP INC.					

City	G.M.D.	L.D.	L.L.	Dimensions	Acreage				
		15	1129		Return	Deed	Plat	Comp.	Used

Subdivision	Block	Lot	Plat Bk.	Page
Weatherstone V. II		103		

Brief Legal Description

116 Weatherstone Dr




Property Acquired From:
Acct. No.

Photo	Call No
-------	---------

15N24D	103	
Map	Block	Parcel

Date	Grantor (From)	Grantee (To)	D.B.	Pg.	Type	W.D.Cons
	THE CANADIAN GROUP, INC					

City	G.M.D.	L.D.	L.L.	Dimensions	Acreage				
tax district (07)		15	1129		Return	Deed	Plat	Comp.	Used
Subdivision					Block	Lot	Plat Bk.	Page	
Weatherstone V II						119	54	51	
Brief Legal Description					Revised 55 51				
114 Weatherstone Dr.									
178 Weatherstone Dr.									



Property Acquired From: 15N24-110
Acct. No.

Photo	Call No
-------	---------

15N24D		363
Map	Block	Parcel

Date	Grantor (From)	Grantee (To)	D.B.	Pg.	Type	W. D. Cons
7/2/03	MORRIS, WILLIAM R.	MPI, LTD	6298	313	QC	-0-

City	G.M.D.	L.D.	L.L.	Dimensions	Acreage				
					Return	Deed	Plat	Comp.	Used
		15	1130	60 X 120				1/6	1/6

Subdivision	Block	Lot	Plat Bk.	Page
ROCKY SPRINGS TOWNHOMES		17A		

Brief Legal Description

