



Name On Return:	MAP BLOCK PAR SUB OLD: 1561B	091	1561B	91
Name On Deed:	NEW: 1522D	Photo 002	Col: No.	Map Block Parcel

Property Address: 102 Village Court Acquired From: _____


Acquired By: Deed Will Approximate Date Acquired: _____ Recorded Yes No D.B. _____ Pg. _____ Size: (Dim. or Ac.) _____

Bounded By: N. _____ S. _____ E. _____ W. _____

Date	Grantor (From)	Grantee (To)	DB.	Pg.	Type	W.D. Cons.
7-21-87						
5-20-86	Croft, Charlie Etal	Gravitt, Robin I. & Danny J.	678	638	CWD	0 90
5-13-91	Gravitt, Danny J. + Robin I.	Jonathan T. & Milligan, Kimberly D.	534	541	WD	68 90
			994	18	w/p	79.90

City	G.M.D.	L.D.	L.L.	Dimensions	Acreage				
					Return	Deed	Plat	Comp.	Used
		15	675						
Subdivision					Block	Lot	Plat Book	Page	
East Cherokee Village U.I.						147	22	115	

Brief Legal Description: _____



Name On Return:	MAP: 1561B BLOCK: 092 PAR: SUB:	1561B		92
Name On Deed:	NEW: 1522D	003a	Call No.	Map Block Parcel

Property Address:	Property Acquired From:
-------------------	-------------------------

Acquired By:	Deed Will	Approximate Date Acquired:	Recorded Yes No	D.B. Pg.	Size: (Dim. or Ac.)
--------------	-----------	----------------------------	-----------------	----------	---------------------


Bounded By:	N.	S.	E.	W.
-------------	----	----	----	----

Date	Grantor (From)	Grantee (To)	D.B.	Pg.	Type	W.D. Cons.
8-5-83	Cross, Charlie Etal	Cornette, Clyde	361	515	LD	8 ⁹⁰
6-22-84	Cornette, Clyde	maria G. Lodge, William &	406	144	LD	60 ⁰⁰

City	G.M.D.	L.D.	L.L.	Dimensions	Acreage				
					Return	Deed	Plat	Comp.	Used
		15	625						

Subdivision	Block	Lot	Plat Book	Page
East Cherokee Village V.I		2		

Brief Legal Description:



Forwarded Corrected 8/27/84

Name On Return:	MAP BLOCK PAR SUB OLD: 1561B 093	1561B		93
Name On Deed:	NEW: 1522D 0049	Map	Block	Parcel


Property Address:	106 Village Court			Property Acquired From:	
Acquired By:	Deed Will	Approximate Date Acquired:	Recorded Yes No	D.B. Pg.	Size: (Dim. or Ac.)
Bounded By:	N.	S.	E.	W.	


Date	Grantor (From)	Grantee (To)	D.B.	Pg.	Type	W.D. Cons.
7/83	Crust, Charlie Etal	MASON, KENNETH	360	491	W	? 87
8-24-84	Mason, Kenneth	Childers, J. D. & Shirley Walker	419	40	WD	62 90

City	G.M.D.	L.D.	L.L.	Dimensions	Acreage				
		15	675		Return	Deed	Plat	Comp.	Used

Subdivision	Block	Lot	Plat Book	Page
East Cherokee Village U.I		3		

Brief Legal Description:






Name On Return:	
Name On Deed:	
Property Address:	
Acquired Deed Will	
Approximate Date Acquired:	
Recorded Yes No	
DB Pg	
Size: (Dim or Ac.)	
Bounded By: N S E W	

Name On Return:	
Name On Deed:	
Photo Call No.	
Map Block Parcel	15618 947

Date	Grantor (From)	Grantee (To)	DB	Pg	Type	W.D. Cons.
7/9/83	Prof. Charlie Etoy	Johnson, James C.	359	278	U	35 (4/10/83)
4/3/84	Johnson, James C.	Johnson, James C. Const. Inc.	392	173	U	-
6-29-84	Johnson, James C. Const.	Susan Aiken Mumbauer, Michael L.	479	183	U	602 @
City		Dimensions		Acreage		
G.M.D.	L.D.	L.L.	Return	Deed	Plat	Comp. Used
	1/2	675				
Subdivision			Block	Lot	Plat Book	Page
East Cherokee Village U.I.				4		
Brief Legal Description:						




Property Acquired From:	MAP BLOCK OLD: 1561B	PAR SUB 095	15-01B	95
Acct. No.	NEW: 1522D	Photo 006	Map	Block Parcel

Date	Grantor (From)	Grantee (To)	D.B.	Pg.	Type	W.D. Cons
7/17/92	at Debby Amodio Amodio, Leonard M., Jr	Joyce Bordeaux Bordeaux, Charles	1261	118	WD	79. ⁹⁰

City	G.M.D.	L.D.	L.L.	Dimensions	Acreage				
		15	075		Return	Deed	Plat	Comp.	Used

Subdivision	Block	Lot	Plat Bk.	Page
East Cherokee Village U I		5		

Brief Legal Description



Name On Return:

Photo	Call No.

1561B		95
Map	Block	Parcel

Name On Deed:

Property Address: 110 Village Court

Property Acquired From:

Acquired By: Deed Will — Approximate Date Acquired: Recorded Yes — No — D.B. — Pg. — Size: (Dim. or Ac.)

Bounded By: N. S. E. W.

Date	Grantor (From)	Grantee (To)	D.B.	Pg.	Type	W.D. Cons.
7/9/83	Croft, Charlie Etal	WCK Investments Inc,	358	324	W	26 ²⁰ / _(2/10)
6-784	WCK Investments	Debbi Amodio, Leonard M. Jr.	403	529	W	62 ⁰⁰
826-91	Debbi Amodio, Leonard M. Jr.	Debbi L. Amodio, Leonard M. Jr. &	1055	41	WD	—

City	G.M.D.	L.B.	L.L.	Dimensions	Acreage				
		15	625		Return	Deed	Plat	Comp.	Used

Subdivision	Block	Lot	Plat Book	Page
East Chesapeake Village U.F		5		

Brief Legal Description:

Name On Return:	MAP OLD: 1561B	BLOCK	PAR 096	SUB	1561B		96
Name On Deed:	NEW: 1522D		007		Map	Block	Parcel


Property Address: 112 Village Court	Property Acquired From:			
Acquired By: Deed Will	Approximate Date Acquired:	Recorded Yes No	D.B. Pg.	Size (Dim. or Ac.)
Bounded By: N.	S.	E.	W.	

Date	Grantor (From)	Grantee (To)	D.B.	Pg.	Type	W.D. Cons.
7/9/83	Craft, Charlie Etal	Johnson, James C.	359	278	W	35 ⁶⁰ (410's)
4-2-84	Johnson, James C.	Johnson, James C. Const	392	173	W	—
4-9-84	Johnson, James C. Const	Nix Goss R. & Ruth L.	395	391	W	64 ⁵⁰

City	G.M.D.	L.D.	L.L.	Dimensions	Acreage				
		15	675		Return	Deed	Plat	Comp.	Used

Subdivision	Block	Lot	Plat Book	Page
East Cherokee Village V.I		6		

Brief Legal Description:



Name On Return:	MAP BLOCK PAR SUB OLD: 1561B	097	1561B		97
Name On Deed:	NEW: 1522D	008	Map	Block	Parcel

Property Address:	Property Acquired From:				
Acquired By:	Deed Will	Approximate Date Acquired:	Recorded Yes No	D.B. Pg.	Size: (Dim. or Ac.)
Bounded By:	N.	S.	E.	W.	

Date	Grantor (From)	Grantee (To)	D.B.	Pg.	Type	W.D. Cons.
8-83	Croft, Charlie Etal	Cornette, Clyde	363	495	WD	8-90
12-30-85	Cornette, Clyde	Rickman, Benny	508	481	WD	69 ⁰⁰
3-1-90	Rickman, Benny	Terril L. Townsend Townsend Morris D. &	857	485	WD	73 ⁹⁰

City	G.M.D.	L.D.	L.L.	Dimensions	Acreage				
		15	675		Return	Deed	Plat	Comp.	Used

Subdivision	Block	Lot	Plat Book	Page
East Cherokee Village U.I		7	22	115

Brief Legal Description:



Name On Return:	MAP: 1561B	BLOCK: 098	PAR: 1561B	SUB: 98
Name On Deed:	NEW: 1522D	0091	Call	

Property Address: 122 Village Court	Property Acquired From:			
Acquired By: Deed Will	Approximate Date Acquired:	Recorded Yes No	D.B. Pg.	Size (Dim. or Ac.)
Bounded By: N.	S.	E.	W.	

Date	Grantor (From)	Grantee (To)	D.B.	Pg.	Type	W.D. Cons.
7-9-83	Craft, Charlie & Fay	Holcomb Mark	376	14	QCD	-0
			376	15	WD	35.00
7-23-84	Holcomb Mark	SARA E. Strapple Charles W. &	410	325	W	58.60
12-29-89	SARA E. Strapple, Charles W. &	Lisa D. Minnick, Paul M. &	844	156	WD	80.70

City	G.M.D.	L.D.	L.L.	Dimensions	Acreage				
					Return	Deed	Plat	Comp.	Used
		15	694						

Subdivision	Block	Lot	Plat Book	Page
East Cherokee Village U.I		8	22	115

Brief Legal Description:

[The page contains extremely faint and illegible text, likely bleed-through from the reverse side of the document. The text is scattered across the page and does not form any recognizable words or sentences.]

MAP BLOCK PAR SUB

Name On Return:	OLD: 1561B	099		1561B		99
Name On Deed:	NEW: 1522D	0100	Call No.	Map	Block	Parcel


Property Address:	124 Village Court			Property Acquired From:	
Acquired By:	Deed Will	Approximate Date Acquired:	Recorded Yes No	D.B. Pg.	Size: (Dim. or Ac.)
Bounded By:	N.	S.	E.	W.	

Date	Grantor (From)	Grantee (To)	D.B.	Pg.	Type	W.D. Cons.
8-26-83	Croft, Charlie Etal	Croft, Mary Lynn	369	332	QCD	890
8-3-84	Croft, Mary Lynn	Izen, Lee	413	206	WD	55 ⁰⁰

City	G.M.D.	L.D.	L.L.	Dimensions	Acreage				
		15	694		Return	Deed	Plat	Comp.	Used

Subdivision	Block	Lot	Plat Book	Page
East Cherokee Village V.I		9	22	115

Brief Legal Description:



Name On Return:	MAP BLOCK PAR SUB OLD: 1561B 100	1561B		100
Name On Deed:	NEW: 1522D	Map	Block	Parcel


Property Address:	126 Village Court			Property Acquired From:
Acquired By:	Deed Will	Approximate Date Acquired:	Recorded Yes No	D.B. Pg. Size (Dim. or Ac.)
Bounded By:	N.	S.	E.	W.

Date	Grantor (From)	Grantee (To)	D.B.	Pg.	Type	W.D. Cons.
7-83	Craft, Charlie Etal	Stoner, Ralph	366	487	WD	8 ⁹⁰
8-27-84	Stoner, Ralph	Brenda G. Smith, James B.	416	546	WD	65 ⁹⁰

City	G.M.D.	L.D.	L.L.	Dimensions	Acreage				
		15	694		Return	Deed	Plat	Comp.	Used

Subdivision	Block	Lot	Plat Book	Page
East Cherokee Village U.I		10	22	115

Brief Legal Description:




Property	MAP	BLOCK	PAR	SUB	15-618	101	
Acquired From:	OLD: 1561B		101				
Acct. No.	NEW: 1522D		Photo	Call No	Map	Block	Parcel
			012				

Date	Grantor (From)	Grantee (To)	D.B.	Pg.	Type	W.D. Cons
10-30-92	Bradford, Marvin W.	Teresa A. Tribble, Charles D. Jr. &	1325	102	WD	8/90

City	G.M.D.	L.D.	L.L.	Dimensions	Acreage				
		15	694		Return	Deed	Plat	Comp.	Used

Subdivision	Block	Lot	Plat Bk.	Page
East Cherokee Village		11	22	115

Brief Legal Description: Unit J



Name On Return:

Photo	Call No.

1561B		101
Map	Block	Parcel

Name On Deed:

Property Address:

Property Acquired From:

Acquired By:	Deed Will	Approximate Date Acquired:	Recorded Yes No	D.B. Pg.	Size (Dim. or Ac.)
--------------	-----------	----------------------------	-----------------	----------	--------------------


Bounded By:	N.	S.	E.	W.
-------------	----	----	----	----

Date	Grantor (From)	Grantee (To)	D.B.	Pg.	Type	W.D. Cons.
7-9-83	Croft, Charlie Est	Turner Brothers Real Estate Inc	262	229	WD	35 ⁶⁰ 4/1012
7-31-84	Turner Brothers Real Estate Inc	Bradford, Laura Wharton	412	199	WD	65 ⁵⁰
12-20-89	FIFA Laura Wharton	Bradford, Marwin W.	844	593	WD	0

City	G.M.D.	L.D.	L.L.	Dimensions	Acreage				
					Return	Deed	Plat	Comp.	Used
		15	694						

Subdivision	Block	Lot	Plat Book	Page
East Cherokee Village V.I		11	22	115

Brief Legal Description:



Sound: Corrected 8/27/84

Name On Return:	MAP BLOCK PAR SUB OLD: 1561B 102		
Name On Deed:	NEW: 1522D	013:	

1561B		102	
Map	Block	Parcel	

Property Address: 130 Village Court	Property Acquired From:
--	-------------------------

Acquired By:	Deed Will	Approximate Date Acquired:	Recorded Yes No	D.B. Pg.	Size: (Dim. or Ac.)
--------------	-----------	----------------------------	-----------------	----------	---------------------


Bounded By:	N.	S.	E.	W.
-------------	----	----	----	----

Date	Grantor (From)	Grantee (To)	D.B.	Pg.	Type	W.D. Cons.
7/83	Craft, Charlie Etal	Mason Kenneth	360	491	WD	for 4 lots
1-28-85	Mason, Kenneth	Angela C. McPherson, Arlon R.	441	160	W	68 ³⁰
4-29-87	McPherson, Arlon R.	McPherson Angela C.	644	229	OOD	-

City	G.M.D.	L.D.	L.L.	Dimensions	Acreage				
		15	694		Return	Deed	Plat	Comp.	Used

Subdivision	Block	Lot	Plat Book	Page
East Chesapeake Village U.I		12	22	115


Brief Legal Description:



Name On Return:	MAP BLOCK PAR SUB -OLD:--1561B	103		
Name On Deed:	NEW:--1522D	014	Car. No.	
		1561B		103
		Map	Block	Parcel

Property Address: <i>132 Village Court</i>	Property Acquired From:			
Acquired By: Deed <input type="checkbox"/> Will <input type="checkbox"/>	Approximate Date Acquired:	Recorded Yes <input type="checkbox"/> No <input type="checkbox"/>	D.B. <input type="checkbox"/> Pg. <input type="checkbox"/>	Size: (Dim. or Ac.)
Bounded By:	N.	S.	E.	W.

Date	Grantor (From)	Grantee (To)	D.B.	Pg.	Type	W.D.Cons.	
5-30-84	Croft, Charlie Etal	Turner Brothers Real Estate	430	374	WD	890	
3-28-85	Turner Bros. Real Estate	Susan L. Abolins, Juris E. &	453	53	W	74 ⁹⁰	
7-23-92	Susan L. Abolins, Juris E. +	Abolins, Susan Lynn	1255	260	WD	-0	
	City	G.M.D.	L.D.	L.L.	Dimensions	Acreage	
			15	694			
			Return	Deed	Plat	Comp.	Used
	Subdivision	Block	Lot	Plat Book	Page		
	<i>East Cherokee Village V.I</i>		13	22	115		
Brief Legal Description:							



Hand: Corrected 8/27/80

MAP	BLOCK	PAR	SUB
OLD: 1561B		104	
NEW: 1522D		015	

1561B		104
Map	Block	Parcel

Name On Return:
Name On Deed:

Property Address: _____ Property Acquired From: _____

Acquired By: Deed Will _____ Approximate Date Acquired: _____ Recorded Yes No _____ D.B. Pg. _____ Size: (Dim. or Ac.) _____


Bounded By: N. _____ S. _____ E. _____ W. _____

Date	Grantor (From)	Grantee (To)	D.B.	Pg.	Type	W.D. Cons.
7/83	CROFT, Charlie Etal	Mason, Kenneth	360	491	WD	4 lots
1-13-86	Mason, Kenneth	Myers, James A.	506	325	WD	65 ⁰⁰
9-30-92	Myers, James A.	Duehlmeier, Henry E.	1300	308	WD	76 ⁰⁰

City	G.M.D.	L.D.	L.L.	Dimensions	Acreage				
		15	694		Return	Deed	Plat	Comp.	Used

Subdivision	Block	Lot	Plat Book	Page
East Chesapeake Village U.I		14	22	115

Brief Legal Description:



MAP BLOCK PAR SUB

Name On Return:

OLD: 1561B 105

Name On Deed:

NEW: 1522D

016rc Cal. No.

1561B		105
Map	Block	Parcel

Property Address: 136 Village Court

Property Acquired From:

Acquired Deed Will

Approximate Date Acquired:

Recorded Yes No

D.B. Pg.

Size: (Dim. or Ac.)

Bounded By:

N.

S.

E.


W.

Date	Grantor (From)	Grantee (To)	D.B.	Pg.	Type	W.D. Cons.
7/9/83	Croft, Charlie Etal	Cawble, John A. Kent, William C. &	360	124	W	17 ⁸⁰ / _(2/10/83)
4-27-84	Cawble, John A.	Kent, William C.	397	524	Rc	-
4-30-84	Kent, William C.	Gail G. Healey, John P. &	397	525	W	66 ⁹⁰

City	G.M.D.	L.D.	L.L.	Dimensions	Acreage				
		15	694 695		Return	Deed	Plat	Comp.	Used

Subdivision	Block	Lot	Plat Book	Page
East Cherokee Village U. F		15		

Brief Legal Description:



Name On Return:		MAP	BLOCK	PAR	SUB	1561B		106	
Name On Deed:		OLD: 1561B		106		1561B		106	
		NEW: 1522D	017	to	Co	15	Map	Block	Parcel


Property Address: 204 Forest Way				Property Acquired From:			
Acquired By:	Deed Will:	Approximate Date Acquired:	Recorded Yes No:	D.B. Pg.:	Size: (Dim. or Ac.)		
Bounded By:	N.	S.	E.	W.			

Date	Grantor (From)	Grantee (To)	D.B.	Pg.	Type	W.D. Cons.
7/9/83	CROFT, Charlie Etal	WCK Investments Inc.	358	324	W	26 ² / ₁₀
12-1-83	WCK Investments, Inc	Madeleine Cate Persons, Benjamin Stephens, Jr	376	268	WD	63 ⁰⁰

City	G.M.D.	L.D.	L.L.	Dimensions	Acreage				
		15	695		Return	Deed	Plat	Comp.	Used

Subdivision	Block	Lot	Plat Book	Page
East Cherokee Village V.I		16	22	115

Brief Legal Description:



MAP BLOCK PAR SUB

Name On Return:

OLD: 1561B

107

Name On Deed:

NEW: 1522D

018

Cr

1561B		107
Map	Block	Parcel

Property Address:

206 Forest Way

Property Acquired From:

Acquired By:

Deed Will

Approximate Date Acquired:

Recorded Yes No

D.B. Pg.

Size: (Dim. or Ac.)

Bounded By:

N.

S.

E.


W.

Date	Grantor (From)	Grantee (To)	D.B.	Pg.	Type	W.D.Cons.
7/9/83	CROFT, Charlie Etal	Cable, John H. Kent, William C. &	360	124	W	17 @ 100
5-15-84	Cable, John H. Kent, William C. &	Dana H. Payne, Darryl T. &	402	178	W	65 @

City	G.M.D.	L.D.	L.L.	Dimensions	Acreage			
					Return	Deed	Plat	Comp. Used
		15	695					

Subdivision	Block	Lot	Plat Book	Page
East Cherokee Village, U.I		17		

Brief Legal Description:



	MAP	BLOCK	PAR	SUB
Name On Return:	OLD: 1561B		108	
Name On Deed:	NEW: 1522D		019	

<i>1561B</i>		<i>108</i>
Map	Block	Parcel

Property Address:		Property Acquired From:	
Acquired By:	Deed <input type="checkbox"/> Will <input type="checkbox"/>	Approximate Date Acquired:	Recorded Yes <input type="checkbox"/> No <input type="checkbox"/>
		D.B. <input type="checkbox"/>	Pg. <input type="checkbox"/>
		Size: (Dim. or Ac.)	
Bounded By:	N.	S.	E.
			W.

Date	Grantor (From)	Grantee (To)	D.B.	Pg.	Type	W.D.Cons.		
7/9/83	Croft, Charlie Etal	WCK Investments, Inc	358	324	W	26 ²⁰ / _(3/10s)		
4-30-84	WCK Investments	Teri F. Bishop, James R. &	396	628	W	66 ²⁰ / ₂₀		
7-14-92	Bishop James R.	Bishop Teri F.	11239	315	QCD	5		
City		G.M.D.	L.D.	L.L.	Dimensions		Acreage	
			15	695			Return	Deed
							Plat	Comp.
							Used	
Subdivision			Block	Lot	Plat Book	Page		
<i>East Cherokee Village U.I.</i>				<i>44</i>				
Brief Legal Description:								



Name On Return:	MAP OLD: 1561B	BLOCK NEW: 1522D	PAR 109	SUB 020	1561B		109
Name On Deed:				020	Map	Block	Parcel


Property Address:	138 Village Court			Property Acquired From:			
Acquired By:	Deed Will	Approximate Date Acquired:	Recorded Yes No	D.B. Pg.	Size: (Dim. or Ac.)		
Bounded By:	N.	S.	E.	W.			

Date	Grantor (From)	Grantee (To)	D.B.	Pg.	Type	W.D. Cons.
7-9-83	Craft, Charlie Etal	Holcomb Mark	376	14	WD	35 ⁶⁰
4-13-84	Holcomb, Mark	Abbey, L. Leonard, Lewis E. &	376	15	WD	35 ⁶⁰
			394	413	W	64 ⁵⁰

City	G.M.D.	L.D.	L.L.	Dimensions	Acreage				
		15	695		Return	Deed	Plat	Comp.	Used

Subdivision	Block	Lot	Plat Book	Page
East Cherokee Village V.I		45		

Brief Legal Description:



Name On Return:	MAP	BLOCK	PAR	SUB		
	OLD: 1561B		110		1561B	110
Name On Deed:	NEW: 1522D		021	Call No	Map	Block
Property Address:	308 West Lane		Property Acquired From:			
Acquired By:	Deed Will	Approximate Date Acquired:	Recorded Yes No	D.B. Pg.	Size: (Dim. or Ac.)	
Bounded By:	N.	S.	E.	W.		

Date	Grantor (From)	Grantee (To)	D.B.	Pg.	Type	W.D. Cons.
4-28-84	CHRY, Charlie Etal	Reece, Charles	399	27	W	890
9-28-84	Reece, Charles	Sharon Brinson McCleshey, Jack Ric	423	42	WD	6990

City	G.M.D.	L.D.	L.L.	Dimensions	Acreage					
					Return	Deed	Plat	Comp.	Used	
		15	695							
Subdivision				Block	Lot	Plat Book	Page			
East Chesapeake Village V.I					49	23	115			

Brief Legal Description:

AI 8887
S. J. ...

Name On Return:	MAP -- BLOCK	PAR -- SUB	1501B		111
Name On Deed:	OLD: 1561B	111	Map	Block	Parcel
	NEW: 1522D	022			

Property Address:	Property Acquired From:
-------------------	-------------------------

Acquired By:	Deed Will	Approximate Date Acquired:	Recorded Yes No	D.B. Pg.	Size: (Dim. or Ac.)
--------------	-----------	----------------------------	-----------------	----------	---------------------

Bounded By:	N.	S.	E.	W.
-------------	----	----	----	----

Date	Grantor (From)	Grantee (To)	D.B.	Pg.	Type	W.D. Cons.
9-6-83	Croft, Charlie Etal	Robert Fronebarger Johnson, James C. Jr.	365	626	WD	890
7-31-84	Robert Fronebarger Johnson, James C. Jr.	Kim M. Taylor Taylor, William A. &	412	246	WD	6690

City	G.M.D.	L.D.	L.L.	Dimensions	Acreage				
		15	695		Return	Deed	Plat	Comp.	Used

Subdivision	Block	Lot	Plat Book	Page
East Cherokee Village V.I		48	22	115

Brief Legal Description:

01/11/24

136

1A	1000	1000
0.5	1000	1000

1

Name On Return:	MAP: OLD: 1561B	BLOCK: 112	PAR: 1561B	SUB: 112
Name On Deed:	NEW: 1522D	L023		

1561B		112
Map	Block	Parcel

Property Address: <i>304 West Lane</i>	Property Acquired From:			
Acquired By: Deed <input type="checkbox"/> Will <input type="checkbox"/>	Approximate Date Acquired:	Recorded Yes <input type="checkbox"/> No <input type="checkbox"/>	D.B. Pg.	Size: (Dim. or Ac.)
Bounded By: N.	S.	E.	W.	

Date	Grantor (From)	Grantee (To)	D.B.	Pg.	Type	W.D. Cons.
2-18-85	CROFT, Charlie Etal	Stoner, Ralph	515 443	445 486	CWD W	-0- 820
3-5-86	Stoner, Ralph	Watson, Kimberly B. Timothy A.	515	446	WD	76 ⁰⁰
12-22-92	Watson, Kimberly B. Timothy A.	Holland, Steve A.	1288	307	WD	90 ¹⁰

City	G.M.D.	L.D.	L.L.	Dimensions	Acreage					
		15	695		Return	Deed	Plat	Comp.	Used	
Subdivision				Block	Lot	Plat Book	Page			
<i>East Cherokee Village V.I</i>					47	22	115			
Brief Legal Description:										

1951
A
OG

MAP BLOCK PAR SUB

OLD: 1561B

113

1561B

113

Property Acquired From:

Acct. No. 302 NEW: 1522D

Pl024

Call No

Map

Block

Parcel

Date	Grantor (From)	Grantee (To)	D.B.	Pg.	Type	W.D. Cons
12-7-89	Cherokee Federal Sd L	MGIC Real Estate Servicing Corp	867	612	WD	61 ⁹⁰
4-27-90	MGIC Real Estate Servicing Corp.	Hughes, Janet Mulheran	867	185	WD	78 ⁵²

City

G.M.D.

L.D.

L.L.

Dimensions

Acreage

Return

Deed

Plat Comp.

Used

15

695

Subdivision

Block

Lot


Plat Bk.

Page

East Cherokee Village - U. I

46

Brief Legal Description



Name On Return:

Photo	Call No.

15618		113
Map	Block	Parcel

Name On Deed:

Property Address:

Property Acquired From:

Acquired By:	Deed Will	Approximate Date Acquired:	Recorded Yes No	D.B. Pg.	Size: (Dim. or Ac.)
--------------	-----------	----------------------------	-----------------	----------	---------------------

Bounded By:	N.	S.	E.	W.
-------------	----	----	----	----

Date	Grantor (From)	Grantee (To)	D.B.	Pg.	Type	W.D. Cons.
7/9/83	CROFT, Charlie Etal	Fronebarger Robert	359	276	W	17 ⁸⁰
3-30-84	Fronebarger, Robert	Geneva H. Bay, David L. &	392	111	W	65 ⁹⁰
10/89	RAY, DAVID L. <small>GENEVA A.</small>	FEDERAL S & L. <small>CHEROKEE</small>	826	256	Dup	104. ¹⁰
	City	G.M.D.	L.D.	L.L.	Dimensions	Acreage
			15	695		Return Deed Plat Comp Used
	Subdivision	Block	Lot	Plat Book	Page	
	East Cherokee Village U.I		46			
Brief Legal Description:						

W. A. ...
DC

7/12

Name On Return:	MAP- BLOCK PAR. SUB. OLD: 1561B 114	1561B		114
Name On Deed:	NEW: 1522D	025		
		Map	Block	Parcel

Property Address: 307 West Lane	Property Acquired From:			
Acquired By: Deed <input type="checkbox"/> Will <input type="checkbox"/>	Approximate Date Acquired:	Recorded Yes <input type="checkbox"/> No <input type="checkbox"/>	D.B. <input type="checkbox"/> Pg. <input type="checkbox"/>	Size: (Dim. or Ac.)
Bounded By:	N.	S.	E.	W.

Date	Grantor (From)	Grantee (To)	D.B.	Pg.	Type	W.D.Cons.
7/9/83	Craft, Charlie Etal	Reece, Charles	360	5	W	17 ²⁰ / ₍₂₁₀₎
3-28-84	Reece, Charles	Bidley, Glen & Shawn Irene	393	271	W	6050

City	G.M.D.	L.D.	L.L.	Dimensions	Acreage				
					Return	Deed	Plat	Comp.	Used
		15	695						
Subdivision					Block	Lot	Plat Book	Page	
East Chesapeake Village U.I						72			

Brief Legal Description:

0-10

11/10/51

RD

15

10

10

1000	1000	1000	1000	1000	1000	1000	1000	1000	1000
1000	1000	1000	1000	1000	1000	1000	1000	1000	1000
1000	1000	1000	1000	1000	1000	1000	1000	1000	1000
1000	1000	1000	1000	1000	1000	1000	1000	1000	1000
1000	1000	1000	1000	1000	1000	1000	1000	1000	1000
1000	1000	1000	1000	1000	1000	1000	1000	1000	1000
1000	1000	1000	1000	1000	1000	1000	1000	1000	1000
1000	1000	1000	1000	1000	1000	1000	1000	1000	1000
1000	1000	1000	1000	1000	1000	1000	1000	1000	1000
1000	1000	1000	1000	1000	1000	1000	1000	1000	1000

1000

1000

1000



Name On Return:

Photo	Call No.

1561B		115
Map	Block	Parcel

Name On Deed:

Property Address: 305 West Lane

Property Acquired From:

Acquired By: Deed Will Approximate Date Acquired: Recorded Yes No D.B. Pg. Size: (Dim. or Ac.)

Bounded By: N. S. E. W.

Date	Grantor (From)	Grantee (To)	D.B.	Pg.	Type	W.D. Cons.
7/9/83	Croft, Charlie Etal	Warren, Barbara	358	338	W	8 ⁰⁰
5-25-84	Warren, Barbara	^{Susan P.} Angiulli, Dan J. &	401	90	W	61 ⁵⁰
3-24-87	^{Susan P.} Angiulli, Dan J. &	Merrill Lynch Relocation	616	82	WD	12 ⁰⁰

City	G.M.D.	L.D.	L.L.	Dimensions	Acreage				
					Return	Deed	Plat	Comp.	Used
		15	695						

Subdivision	Block	Lot	Plat Book	Page
East Cherokee Village V.I		73	22	115

Brief Legal Description:

0004
A DC 8590
A
Y2
1000
Y2

Y112

Name On Return:	MAP --- BLOCK --- PAR --- SUB --- OLD: 1561B	116	1561B		116
Name On Deed:	NEW: 1522D	027	Map	Block	Parcel

Property Address:	Property Acquired From:				
Acquired By:	Deed Will	Approximate Date Acquired:	Recorded Yes No	D.B. Pg.	Size: (Dim. or Ac.)
Bounded By:	N.	S.	E.	W.	

Date	Grantor (From)	Grantee (To)	D.B.	Pg.	Type	W.D.Cons.
7-83	Croft, Charlie Etal	Stoner, Ralph	363	301	WD	8.90
1-85	Stoner, Ralph	Herold, Michael F.	441	208	WD	105.90

City	G.M.D.	L.D.	L.L.	Dimensions	Acreage				
		15	695	746	Return	Deed	Plat	Comp	Used

Subdivision	Block	Lot	Plat Book	Page
East Cherokee Village V. I		74		

Brief Legal Description:

BY

BY

BY

BY

BY

BY

BY

BY

BY

BY

BY

BY

BY

BY

BY

BY

BY

BY

BY

BY

BY

BY

BY

Approved Date: _____
BY: _____

BY: _____

BY: _____

BY: _____

BY: _____

BY: _____

Record & Corrected 8/27/84

Name On Return: -MAP - BLOCK - PAR - SUB-
 OLD: 1561B 117

Name On Deed: NEW: 1522D
028

1561B		117
Map	Block	Parcel

Property Address: _____ Property Acquired From: _____

Acquired By: Deed Will Approximate Date Acquired: _____ Recorded Yes No D.B. _____ Pg. _____ Size: (Dim. or Ac.) _____

Bounded By: N. _____ S. _____ E. _____ W. _____

Date	Grantor (From)	Grantee (To)	D.B.	Pg.	Type	W.D. Cons.					
7/83	CROFT, Charlie Etal	Mason Kenneth	360	491	WD	for lots					
5-31-84	Mason, Kenneth	Jodi G. Baggett, Elmer R. Baggett	401	443	W	6690					
4-10-85	Baggett Jodi	Baggett Elmer R.	1409	193	QCD	—					
City or		G.M.D.	L.D.	L.L.	Dimensions		Acreage				
			15	695			Return	Deed	Plat	Comp.	Used
Subdivision						Block	Lot	Plat Book	Page		
East Cherokee Village, U.I							75				
Brief Legal Description:											

Approved	Lead	By
Approved	Lead	By
Approved	Lead	By

By

By

By

By

By

By

By

By

By

By


By

Property Acquired From:	OLD: 1561B	MAP BLOCK PAR SUB	118
Acct. No.	NEW: 1522D	029	Call No

15-61B		118
Map	Block	Parcel

Date	Grantor (From)	Grantee (To)	D.B.	Pg.	Type	W.D.Cons
7/89	REGAN, SANDRA D	JAMIE A. ZIMMERMAN, MARK H.	807	616	LD	80 ⁰⁰
4-19-91	Jamie A. Zimmerman, Mark H.	As Trustee for Scott M. Simet Trust Company Bank	983	281	WD	80 ⁰⁰
4-19-92	"	" Re-rec.	1179	151	WD	-0-

City	G.M.D.	L.D.	L.L.	Dimensions	Acreage				
		15	746		Return	Deed	Plat	Comp.	Used
Subdivision 747					Block	Lot	Plat Bk.	Page	
EAST CHEROKEE VILLAGE UNIT I						76	22	115	
Brief Legal Description									



Name, On Return:

Photo	Call No.

156LB		118
Map	Block	Parcel

Name On Deed:

Property Address: 151 Village Court

Property Acquired From:

Acquired By:	Deed Will	Approximate Date Acquired:	Recorded Yes No	D.B. Pg.	Size: (Dim. or Ac.)
--------------	-----------	----------------------------	-----------------	----------	---------------------

Bounded By:	N.	S.	E.	W.
-------------	----	----	----	----

Date	Grantor (From)	Grantee (To)	D.B.	Pg.	Type	W.D. Cons.
7-9-83	Croft, Charlie Etal	Holcomb, Mark	376	14	QCD	-0-
		Sandra S.	376	15	LWD	35 ⁶⁰
1-31-84	Holcomb, Mark	Regan, Paul G. &	384	480	W	63 ⁹⁰
9-5-84	Regan, Paul G.	Regan, Sandra D.	419	90	QCD	-0-

City	G.M.D.	L.D.	EBS	Dimensions	Acreage				
		15	7/7		Return	Deed	Plat	Comp.	Used

Subdivision	Block	Lot	Plat Book	Page
East Cherokee Village U-I		76	22	115

Brief Legal Description:

GA
SOUTH
WEST
NORTH
EAST

GA	_____
SOUTH	_____
WEST	_____
NORTH	_____
EAST	_____

Name On Return:

MAP BLOCK PAR SUB
OLD: 1561B 119
NEW: 1522D 030

1561B 119
Map Block Parcel

Name On Deed:

Property Address:

Property Acquired From:

Acquired By: Deed Will

Approximate Date Acquired:

Recorded Yes No

D.B. Pg.

Size: (Dim. or Ac.)

Bounded By:

N. S. E. W.

Date	Grantor (From)	Grantee (To)	D.B.	Pg.	Type	W.D. Cons.
8-26-83	CROFT, Charlie Etal	Croft, Mary Lynn	369	334 335	W.D.	8 ⁹⁰
10-21-83	Croft, Mary Lynn	Sybil Coley Denney, James E. &	371	162	W.D.	62 ⁹⁰

City	G.M.D.	L.D.	Lps	Dimensions	Acreage				
		15	147		Return	Deed	Plat	Comp.	Used

Subdivision	Block	Lot	Plat Book	Page
East Cherokee Village U.I		77		

Brief Legal Description:

APPROVED	DATE
BY	DATE
BY	DATE
BY	DATE

13

Name On Return:	MAP - BLOCK OLD: 1561B	PAR - SUB 120	1561B		120
Name On Deed:	NEW: 1522D	031	Map	Block	Parcel

Property Address: 147 Village Court	Property Acquired From:
-------------------------------------	-------------------------

Acquired By: Deed Will	Approximate Date Acquired:	Recorded Yes No	D.B. Pg.	Size: (Dim. or Ac.)
Bounded By: N.	S.	E.	W.	

Date	Grantor (From)	Grantee (To)	D.B.	Pg.	Type	W.D. Cons.			
7-83	CROFT, Charlie Etal	Stoner, Ralph	363	396	WD	8.99			
3-28-85	Stoner, Ralph	Susie S. Bishop, Gordon Kenneth	450	23	W	65.00			
3-5-92	Bishop, Gordon Kenneth	Bishop, Susie S.	1172	14	QC.	1.00			
City		G.M.D.	L.D.	Dimensions		Acreage			
			15	695 247	Return	Deed	Plat	Comp.	Used
Subdivision			Block	Lot	Plat Book	Page			
East Cherokee Village V.I				78					
Brief Legal Description:									

Alpha

Account

BY

BY

BY

BY

BY

BY

BY

BY

BY

BY

BY

BY

BY

BY

BY

BY

BY

BY

Cash	Y
Date	A

ytg

MAP BLOCK PAR SUB
 Property Acquired From: OLD: 1561B 121
 Aect. No. 145 V NEW: 1522D 032


<u>1561B</u>		<u>121</u>
Map	Block	Parcel

Date	Grantor (From)	Grantee (To)	D.B.	Pg.	Type	W.D. Cons
<u>2-26-89</u>	<u>Donna Lynn Bennett, Richard Dana</u>	<u>Carmen Battersby, Donald</u>	<u>605</u>	<u>600</u>	<u>WD</u>	<u>70-50</u>

City	G.M.D.	L.D.	L.L.	Dimensions	Acreage				
					Return	Deed	Plat	Comp.	Used

Subdivision	Block	Lot	Plat Bk.	Page
<u>East Cherokee Village WI</u>		<u>79</u>	<u>22</u>	<u>115</u>

Brief Legal Description



Name On Return:
 Name On Deed:

Photo	Call No.

15619		121
Map	Block	Parcel

Property Address: **145 Village Court** Property Acquired From:

Acquired By: Deed Will Approximate Date Acquired: Recorded Yes No D.B. ___ Pg. ___ Size: (Dim or Ac.)

Bounded By: N. S. E. W.

Date	Grantor (From)	Grantee (To)	D.B.	Pg.	Type	W.D. Cons.
7/9/83	CROFT, Charlie Etal	Johnson, James C.	359	278	W	35 ⁶⁰ (405)
4-3-84	Johnson, James C.	Johnson, James C. (trust)	392	173	W	
4-18-84	Johnson, James C.	Donna Lynn Bennett Richard Dana	405	226	W	67 ⁹⁰

City	G.M.D.	L.D.	Dimensions	Acreage				
		15	695 747	Return	Deed	Plat	Comp.	Used

Subdivision	Block	Lot	Plat Book	Page
East Cherokee Village U.I		79		


Brief Legal Description:

APR 19 1950

10
11
12
13
14
15
16
17
18
19
20

10
11
12
13
14
15
16
17
18
19
20

21
22
23
24
25
26
27
28
29
30
31



Name On Return:

Photo	Call No.

1561B		122
Map	Block	Parcel

Name On Deed:

Property Address: 143 Village Court

Property Acquired From:

Acquired By: Deed Will Approximate Date Acquired: Recorded Yes No D.B. Pg. Size: (Dim. or Ac.)

Bounded By: N. S. E. W.

Date	Grantor (From)	Grantee (To)	D.B.	Pg.	Type	W.D. Cons.
------	----------------	--------------	------	-----	------	------------

7/9/83	Craft, Charlie Eta	Ghorley, H. A.	360	7	WD	1780 (2105)
--------	--------------------	----------------	-----	---	----	----------------

11-29-83	Ghorley, H. A.	Halstead, Diane M. & James R.	376	290	WD	6190
----------	----------------	-------------------------------	-----	-----	----	------

1-19-90	Halstead, James R.	Halstead, Diane M.	863	442	QCD	0
---------	--------------------	--------------------	-----	-----	-----	---

City	G.M.D.	L.D.	L.L.	Dimensions	Acreage				
		15	694 695		Return	Deed	Plat	Comp.	Used

Subdivision 747 Block Lot Plat Book Page

East Cherokee Village U.I 80 22 115

Brief Legal Description:

APR 1952	1952
100	100

100

100

Name On Return:	MAP --- BLOCK --- PAR SUB ---	1561B	123	1561B	123
Name On Deed:	NEW: 1522D	034		Map	Block

Property Address:	Property Acquired From:			
Acquired By: Deed Will	Approximate Date Acquired:	Recorded Yes No	D.B. Pg.	Size: (Dim. or Ac.)
Bounded By:	N.	S.	E.	W.

Date	Grantor (From)	Grantee (To)	D.B.	Pg.	Type	W.D. Cons.
7-9-83	CROFT, CHARLIE ETAL	Holcomb, Mark	376	14	QCD	-0-
			376	15	WD	3560
1-30-84	Holcomb, Mark	McKee, Mary Lee	383	216	W	64 40
11-22-86	McKee, MARY Lee	Croft, Charlie	584	696	WD	79 ⁹⁰

City	S.M.D.	L.D.	LL	Dimensions	Acreage				
		15	694		Return	Deed	Plat	Comp.	Used
			695						

Subdivision	Block	Lot	Plat Book	Page
East Chesapeake Village U.I		81	22	115

Brief Legal Description:

JA	5
OC	1

VP

YIP

Name On Return:	MAP - BLOCK OLD: 1561B	PAR - SUB 124	1561B		124
Name On Deed:	NEW: 1522D	Photo 035	Call No	Map	Block Parcel
Property Address:	Property Acquired From:				
Acquired By:	Deed Will	Approximate Date Acquired:	Recorded Yes No	D.B. Pg.	Size: (Dim. or Ac.)
Bounded By:	N.	S.	E.	W.	

Date	Grantor (From)	Grantee (To)	D.B.	Pg.	Type	W.D.Cons.
9-23-85	Croft, Charlie Etal	Croft Charlie	487	512	WD	8 ⁹⁰
9-18-85	Croft, Charlie	Debra D. Aslinger, James S.	487	513	WD	76 ⁹⁰

City	G.M.D.	L.D.	L.L.	Dimensions	Acreage				
		15	6P4		Return	Deed	Plat	Comp.	Used

Subdivision	Block	Lot	Plat Book	Page
East Cherokee Village V. I		82	22	115

Brief Legal Description:

Name On Return:	MAP - BLOCK	PAR - SUB	1561B	125	1561B		125
Name On Deed:	NEW: 1522D	036'			Map	Block	Parcel

Property Address:	Property Acquired From:				
Acquired By:	Deed Will	Approximate Date Acquired:	Recorded Yes No	D.B. Pg.	Size (Dim. or Ac.)
Bounded By:	N.	S.	E.	W.	

Date	Grantor (From)	Grantee (To)	D.B.	Pg.	Type	W.D. Cons.
9-23-85	Croft, Charlie Etal	Croft Charlie	487	511	WD	4 ⁵⁰
9-18-85	Croft, Charlie	Aslinger, Debra D. & James S.	487	513	WD	76 ⁹⁰

City	G.M.D.	L.D.	L.L.	Dimensions	Acreage				
					Return	Deed	Plat	Comp.	Used
		15	694						
Subdivision					Block	Lot	Plat Book	Page	
East Cherokee Village U.I						83	22	115	

Brief Legal Description:

QA
10G

→

→

→

→

→

→

→

→

→

→

→

→

→

→

→

→

→

→

→

→

→

→

→

→

→

→

Name On Return:	MAP: 1561B	BLOCK: 126	PAR: 037	SUB: Call No
Name On Deed:	NEW: 1522D			

1561B		126
Map	Block	Parcel

Property Address: 135 Village Court Property Acquired From:

Acquired By: Deed Will Approximate Date Acquired: Recorded Yes No D.B. Pg. Size: (Dim. or Ac.)

Bounded By: N. S. E. W.

Date	Grantor (From)	Grantee (To)	D.B.	Pg.	Type	W.D. Cons.
5-22-84	CROFT, Charlie Etal	Holcombe, Mark	400	550	W	8 ²⁰
7-20-84	Holcombe, Mark	Fagan, Patrick T.	410	633	WD	72 ⁴⁰
2-12-86	Fagan, Patrick T.	Hoover, Steven K & Sharon A	511	127	WD	0

City	G.M.D.	L.D.	L.L.	Dimensions	Acreage				
					Return	Deed	Plat	Comp.	Used
		15	694						

Subdivision	Block	Lot	Plat Book	Page
East Cherokee Village U-I		84	22	115

Brief Legal Description:

10A
10C

Name On Return:	MAP — BLOCK — PAR — SUB OLD: 1561B	127		
Name On Deed:	NEW: 1522D	Photo 038	Cell No.	
Property Address:		Property Acquired From:		
Acquired By:	Deed Will	Approximate Date Acquired:	Recorded Yes No	D.B. Pg. Size: (Dim. or Ac.)
Bounded By:	N.	S.	E.	W.

1561B		127
Map	Block	Parcel

Date	Grantor (From)	Grantee (To)	D.B.	Pg.	Type	W.D.Cons.
7/9/83	Croft, Charlie Etal	Warren, Barbara	358	83/	W	8 ²⁰
4/17/84	Warren, Barbara	Slusser, Karen L.	395	85	W	60 ²⁰

City	G.M.D.	L.D.	L.L.	Dimensions	Acreage				
		15	694		Return	Deed	Plat	Comp.	Used

Subdivision	Block	Lot	Plat Book	Page
East Chesoke Village U.I		85		

Brief Legal Description:

GA
D

Name On Return:	MAP - BLOCK OLD: 1561B	PAR - SUB 128	1561B		128
Name On Deed:	NEW: 1522D	Photo 039	Map	Block	Parcel

Property Address:	Property Acquired From:
-------------------	-------------------------

Acquired By:	Deed Will	Approximate Date Acquired:	Recorded Yes No	D.B. Pg.	Size: (Dim. or Ac.)
--------------	-----------	----------------------------	-----------------	----------	---------------------

Bounded By:	N.	S.	E.	W.
-------------	----	----	----	----

Date	Grantor (From)	Grantee (To)	D.B.	Pg.	Type	W.D. Cons.
8-83	Chert, Chemic Etc	Fowler Chris + Mark	365	415	WD	8. ⁰⁰
5-20-85	Fowler, Chris + Mark	Nancy J. Wealer, Michael S. +	459	288	W	65 ²⁰

City	G.M.D.	L.D.	L.L.	Dimensions	Acreage				
		15	694		Return	Deed	Plat	Comp.	Used

Subdivision	Block	Lot	Plat Book	Page
East Cherokee Village U.I		86	22	115

Brief Legal Description:

1111

1111

1111

1111

1111

1111

1111

1111


1111

MAP BLOCK PAR SUB

Property Acquired From:	OLD: 1561B	129		1561B		129
Acct. No.	NEW: 1522D	Ph040	Call No	Map	Block	Parcel

Date	Grantor (From)	Grantee (To)	D.B.	Pg.	Type	W.D.Cons
3/28/92	GILBERT, ANNE LORRAINE	THERESA C. MARKS, RICHARD D. &	1174	229	WD	82.70

City	G.M.D.	L.D.	L.L.	Dimensions	Acreage				
		15	694		Return	Deed	Plat	Comp.	Used
Subdivision					Block	Lot	Plat Bk.	Page	
EAST CHEROKEE VILLAGE U.D.						87	22	115	
Brief Legal Description									



Name On Return:

Photo Call No.

1561B 129
Map Block Parcel

Name On Deed:

Property Address: *Woodstock, GA*
129 Village Court

Property Acquired From:

Acquired By: Deed Will Approximate Date Acquired: Recorded Yes No D.B. Pg. Size: (Dim. or Ac.)

Bounded By: N. S. E. W.

Date	Grantor (From)	Grantee (To)	D.B.	Pg.	Type	W.D.Cons.
	<i>CROFT, Charlie Etal</i>					
<i>11-30-83</i>	<i>Cloud Clark</i>	<i>Jacqueline M. Young, William S. &</i>	<i>376</i>	<i>260</i>	<i>WD</i>	<i>62⁹⁰</i>
<i>7-11-86</i>	<i>Jacqueline M. Young, William S. &</i>	<i>Gilbert Anne Lorraine</i>	<i>546</i>	<i>329</i>	<i>WD</i>	<i>73⁹⁰</i>
	City	G.M.D.	L.D.	L.L.	Dimensions	Acreage
			<i>15</i>	<i>694</i>		Return Deed Plat Comp. Used
	Subdivision	Block	Lot	Plat Book	Page	
	<i>East Cherokee Village U.I</i>		<i>87</i>	<i>22</i>	<i>115</i>	
Brief Legal Description:						

10 1/2

10 1/2

10 1/2

10 1/2

10 1/2

10 1/2

10 1/2

10 1/2

10 1/2

10 1/2

10 1/2

10 1/2

10 1/2

10 1/2

10 1/2

10 1/2

10 1/2

10 1/2

10 1/2

10 1/2

Name On Return:	MAP BLOCK PAR SUB OLD: 1561B	130	1561B		130
Name On Deed:	NEW: 1522D	041	Map	Block	Parcel

Property Address: 127 Village Court	Property Acquired From:			
Acquired By: Deed Will	Approximate Date Acquired:	Recorded Yes No	D.B. Pg.	Size: (Dim. or Ac.)
Bounded By: N.	S.	E.	W.	

Date	Grantor (From)	Grantee (To)	D.B.	Pg.	Type	W.D.Cons.
7-83	Croft, Charlie et al	Ghodley, H.A. + Martin, Bennon	363	391	WD	8.90
2-29-84	Ghodley, H.A. + Martin, Bennon	Paullette H. Carlew, Thomas James	387	603	W	5920
4-15-88	Carlew, Thomas James	Carlew, Paullette Hall	713	2	QCD	-
City		G.M.D.	L.D.	L.L.	Dimensions	Acreage
			15	694		Return Deed Plat Comp Used
Subdivision			Block	Lot	Plat Book	Page
East Cherokee Village U.I				88		
Brief Legal Description:						

1941

1942

1943

1944

1945

1946

1947

1948

Name On Return:	MAP --- BLOCK --- PAR --- SUB --- OLD: 1561B	131	1561B		131
Name On Deed:	NEW: 1522D	042	Map	Block	Parcel

Property Address:	Property Acquired From:
-------------------	-------------------------

Acquired By:	Deed Will	Approximate Date Acquired:	Recorded Yes No	D.B. Pg.	Size: (Dim. or Ac.)
--------------	-----------	----------------------------	-----------------	----------	---------------------

Bounded By:	N.	S.	E.	W.
-------------	----	----	----	----

Date	Grantor (From)	Grantee (To)	D.B.	Pg.	Type	W.D.Cons.
8-26-83	CROFT, Charlie Etal	Croft Mary Lynn	369	336 337	QCD WD	-0- 8.90
6-29-84	CROFT, Mary Lynn	Brenda Pogue, William G. &	408	435	W	63.00

City	G.M.D.	L.D.	L.L.	Dimensions	Acreage				
		15	694		Return	Deed	Plat	Comp.	Used

Subdivision	Block	Lot	Plat Book	Page
East Cherokee Village U.I		89	22	115

Brief Legal Description:

1961

11

1962

1963

Name On Return:	MAP - BLOCK - PAR - SUB OLD: 1561B	132	1561B		132
Name On Deed:	NEW: 1522D	0430	Cal.	Map	Block Parcel

Property Address:	Property Acquired From:			
Acquired By: Deed <input type="checkbox"/> Will <input type="checkbox"/>	Approximate Date Acquired:	Recorded Yes <input type="checkbox"/> No <input type="checkbox"/>	D.B. <input type="checkbox"/> Pg. <input type="checkbox"/>	Size: (Dim. or Ac.)
Bounded By: N.	S.	E.	W.	

Date	Grantor (From)	Grantee (To)	D.B.	Pg.	Type	W.D. Cons.					
7/8/83	CROFT, Charlie Etal	Warren, Barbara	358	329	W	8 ⁹⁰					
3-9-84	Warren, Barbara	Jacoba J. Curry, Norwood B. &	390	328	W	62 ⁰⁰					
6-16-86	Curry, Jacoba J.	Shirley J. Daws, Howard H. &	540	8	WD	73 ⁰⁰					
City		G.M.D.	L.D.	L.L.	Dimensions		Acreage				
			15	694			Return	Deed	Plat	Comp.	Used
Subdivision						Block	Lot	Plat Book	Page		
East Chesopa Village U.I							90	22	115		
Brief Legal Description:											

1000

1000

1000

1000

1000

1000

1000

1000

1000

1000

Name On Return:	MAP BLOCK PAR SUB OLD: 1561B	133	1561B		133
Name On Deed:	NEW: 1522D	044	Map	Block	Parcel

Property Address:	121 Village Court		Property Acquired From:		
Acquired By:	Deed Will	Approximate Date Acquired:	Recorded Yes No	D.B. Pg.	Size: (Dim. or Ac.)
Bounded By:	N.	S.	E.	W.	

Date	Grantor (From)	Grantee (To)	D.B.	Pg.	Type	W.D.Cons.
7/9/83	CROFT, CHARLIE Etal	Stoner, Ralph	360	215	W	8 ²⁰
3-1-84	Stoner, Ralph	maxsena Parher, William Eugene	389	300	W	69 ²⁰

City	G.M.D.	L.D.	L.L.	Dimensions	Acreage				
		15	694		Return	Deed	Plat	Comp.	Used

Subdivision	Block	Lot	Plat Book	Page
East Cherokee Village U. I		91		

Brief Legal Description:

Name On Return:	MAP --- BLOCK --- PAR --- SUB --- OLD: 1561B	134		
Name On Deed:	NEW: 1522D	045	Cont. to	


1561B		134
Map	Block	Parcel

Property Address:	Property Acquired From:				
Acquired By:	Deed Will	Approximate Date Acquired:	Recorded Yes No	D.B. Pg.	Size: (Dim. or Ac.)
Bounded By:	N.	S.	E.	W.	

Date	Grantor (From)	Grantee (To)	D.B.	Pg.	Type	W.D. Cons.
7/9/83	Croft, Charlie Etal	Ghorley, H.A.	360	7	W	17 ²⁰ 2/10/83
1-31-84	Ghorley, H.A.	Hilliard, Robert E., Jr.	383	472	W	60 ²⁰
11-5-91	Hilliard, Robert E., Jr.	Hilliard, Janet G.	1085	173	WD	-

City	G.M.D.	L.D.	L.L.	Dimensions	Acreage				
		15	675 694		Return	Deed	Plat	Comp.	Used
Subdivision					Block	Lot	Plat Book	Page	
East Cherokee Village U.F.						92			

Brief Legal Description:



Name On Return:	MAP - BLOCK - PAR - SUB OLD: 1561B	135	1561B		135
Name On Deed:	NEW: 1522D	Photo 046	Call No	Map	Block Parcel

Property Address:	Property Acquired From:
-------------------	-------------------------

Acquired By:	Deed Will	Approximate Date Acquired:	Recorded Yes No	D.B. Pg.	Size: (Dim. or Ac.)
--------------	-----------	----------------------------	-----------------	----------	---------------------


Bounded By:	N.	S.	E.	W.
-------------	----	----	----	----

Date	Grantor (From)	Grantee (To)	D.B.	Pg.	Type	W.D. Cons.
7/9/83	Cross, Charlie Etal	Reece, Charles	360	5	W	17 ²⁰ (210)
2-29-84	Reece, Charles	Parks, Joseph W.	387	370	W	65 ³⁰

City	G.M.D.	L.D.	L.L.	Dimensions	Acreage				
		15	675		Return	Deed	Plat	Comp.	Used

Subdivision	Block	Lot	Plat Book	Page
East Cherokee Village U.I		93		

Brief Legal Description:



MAP BLOCK PAR SUB

Name On Return: OLD: 1561B

136

1561B		136
Map	Block	Parcel

Name On Deed: NEW: 1522D

047

Property Address:

Property Acquired From:

Acquired By: Deed Will

Approximate Date Acquired:

Recorded Yes No

D.B. Pg.

Size: (Dim. or Ac.)

Bounded By:

N.

S.

E.


W.

Date	Grantor (From)	Grantee (To)	D.B.	Pg.	Type	W.D. Cons.
7-9-83	CROFT, Charlie Etal	Turner Brothers Real Estate, Inc	362	229	WD	35 ⁶⁰ / 41 ⁰⁰
7-31-84	Turner Brothers Real Estate, Inc	Wright, Michael G. & Donna S.	412	483	WD	68 ⁰⁰

City	G.M.D.	L.D.	L.L.	Dimensions	Acreage				
		15	675		Return	Deed	Plat	Comp.	Used

Subdivision	Block	Lot	Plat Book	Page
East Cherokee Village U.I		94	22	115

Brief Legal Description:



MAP BLOCK PAR SUB

OLD: 1561B 137

NEW: 1522D 048

1561B		137
Map	Block	Parcel


Property Acquired From:
Acct. No.

Date	Grantor (From)	Grantee (To)	D.B.	Pg.	Type	W.D. Cons
3-18-87	Soules, Emerson ^{Clair}	Soules, Barbara A.	619	659	RD	-0-
3-18-87	Soules, Barbara A.	Soules, Emerson Clair ^{Barbara A.}	614	426	WD	-0-
4-18-91	Soules, Barbara A.	Caine, Thomas R. ^{Nancy A.} &	986	296	W/O	21.90

City	G.M.D.	L.D.	L.L.	Dimensions	Acreage				
				15 675	Return	Deed	Plat	Comp.	Used

Subdivision	Block	Lot	Plat Bk.	Page
East Cherokee Village U.I.		95	22	115

Brief Legal Description



Name On Return:

Photo	Call No.

1561B		137
Map	Block	Parcel

Name On Deed:

Property Address:

Property Acquired From:

Acquired By:	Deed Will	Approximate Date Acquired:	Recorded Yes No	D.B. Pg.	Size: (Dim. or Ac.)
--------------	-----------	----------------------------	-----------------	----------	---------------------


Bounded By:	N.	S.	E.	W.
-------------	----	----	----	----

Date	Grantor (From)	Grantee (To)	D.B.	Pg.	Type	W.D. Cons.
7-9-83	CROFT, Charlie Etal	Turner Brothers, Inc <i>Real Estate, Inc</i>	362	229	WD	3560
1-20-84	Turner Brothers <i>Real Estate</i>	BARBARA A. SOULES Emersonclair <i>Sp. +</i>	383	489	W	6300
5-1-84	Soules Emersonclair	Soules Barbara A.	398	403	Ac.	—

City	G.M.D.	L.D.	L.L.	Dimensions	Acreage				
		15	675		Return	Deed	Plat	Comp.	Used

Subdivision	Block	Lot	Plat Book	Page
East Chesapeake Village U.I		95	22	115

Brief Legal Description:



Name On Return:	MAP -- BLOCK PAR. SUB OLD: 1561B	138	1561B		138
Name On Deed:	NEW: 1522D	049	Map	Block	Parcel

Property Address:	Property Acquired From:				
Acquired By:	Deed Will	Approximate Date Acquired:	Recorded Yes No	D.B. Pg.	Size (Dim. or Ac.)
Bounded By:	N.	S.	E.	W.	

Date	Grantor (From)	Grantee (To)	D.B.	Pg.	Type	W.D.Cons.
7/9/83	Cross, Charlie Etal	Johnson, James C.	359	278	W	35 ⁶⁰ (4/16/83)
2-1-84	Johnson, James C.	Linda F. Williams Gary W. &	383	463	W	62 ²⁰
4-27-87	Linda F. Stegail Williams Gary W. &	Linda F. Williams Gary W. &	625	368	WD	—0—

City	G.M.D.	L.D.	L.L.	Dimensions	Acreage				
		15	675		Return	Deed	Plat	Comp.	Used

Subdivision	Block	Lot	Plat Book	Page
East Cherokee Village U.I.		96	22	115

Brief Legal Description:

Name On Return:	MAP BLOCK OLD: 1561B	PAR SUB 139	561B	139	
Name On Deed:	NEW: 1522D	050	Map	Block	Parcel


Property Address:	Property Acquired From:				
Acquired By:	Deed Will	Approximate Date Acquired:	Recorded Yes No	D.B. Pg.	Size: (Dim. or Ac.)
Bounded By:	N.	S.	E.	W.	

Date	Grantor (From)	Grantee (To)	D.B.	Pg.	Type	W.D.Cons.
7-9-83	Croft, Charlie Etal	Turner Brothers Real Estate, Inc	362	229	WD	35 ⁶⁰ / ₄₁₀
7-28-84	Turner Brothers Real Estate Inc	Pula, Rita Denise J.	411	376	WD	64 ¹⁰

City	G.M.D.	L.D.	L.L.	Dimensions	Acreage				
		15	625		Return	Deed	Plat	Comp.	Used

Subdivision	Block	Lot	Plat Book	Page
East Cheoka Village U. I		97	22	115

Brief Legal Description:



Name On Return:	MAP OLD: 1561B	BLOCK	PAR 140	SUB
Name On Deed:	NEW: 1522D		051 th	C-1 No

1561B		140
Map	Block	Parcel


Property Address: 107 Village Court	Property Acquired From:				
Acquired By: _____	Deed Will _____	Approximate Date Acquired: _____	Recorded Yes _____ No _____	D.B. _____ Pg. _____	Size: (Dim. or Ac.) _____
Bounded By:	N. _____	S. _____	E. _____	W. _____	

Date	Grantor (From)	Grantee (To)	D.B.	Pg.	Type	W.D. Cons.
7-9-83	Craft, Charlie et al	Pitts, David	368	8	WD	8 ⁹⁰
9-16-83	Pitts, David 1/2 int	Bass, Pat 1/2 int	368	9	WD	-0-
11-27-84	Bass, David 1/2 Pat	Wagy, Willard D.	431	173	WD	60 ⁹⁰

City	G.M.D.	L.D.	K.L.C.	Dimensions	Acreage				
		15	675		Return	Deed	Plat	Comp.	Used

Subdivision	Block	Lot	Plat Book	Page
East Chesapeake Village O.I		98	23	115

Brief Legal Description:



Name On Return:	MAP — BLOCK — PAR — SUB OLD: 1561B	141	1561B	14
Name On Deed:	NEW: 1522D	052	Map	Block
		Call No.		Parcel

Property Address:	Property Acquired From:
-------------------	-------------------------

Acquired By:	Deed Will	Approximate Date Acquired:	Recorded Yes No	D.B. Pg.	Size: (Dim. or Ac.)
--------------	-----------	----------------------------	-----------------	----------	---------------------

Bounded By:	N.	S.	E.	W.
-------------	----	----	----	----

Date	Grantor (From)	Grantee (To)	D.B.	Pg.	Type	W.D.Cons.
8-26-83	Croft, Charlie Etal	Croft, Mary Lynn	369	339	WD	890
8-3-84	Croft, Mary Lynn	Izen, Lee	413	214	WD	570

City	G.M.D.	L.D.	L.L.	Dimensions	Acreage				
		15	625		Return	Deed	Plat	Comp.	Used

Subdivision	Block	Lot	Plat Book	Page
East Chesapeake Village V.I		99	22	115

Brief Legal Description:

Date	Description	Amount
1912		
1913		
1914		
1915		
1916		
1917		
1918		
1919		
1920		
1921		
1922		
1923		
1924		
1925		
1926		
1927		
1928		
1929		
1930		
1931		
1932		
1933		
1934		
1935		
1936		
1937		
1938		
1939		
1940		
1941		
1942		
1943		
1944		
1945		
1946		
1947		
1948		
1949		
1950		
1951		
1952		
1953		
1954		
1955		
1956		
1957		
1958		
1959		
1960		
1961		
1962		
1963		
1964		
1965		
1966		
1967		
1968		
1969		
1970		
1971		
1972		
1973		
1974		
1975		
1976		
1977		
1978		
1979		
1980		
1981		
1982		
1983		
1984		
1985		
1986		
1987		
1988		
1989		
1990		
1991		
1992		
1993		
1994		
1995		
1996		
1997		
1998		
1999		
2000		
2001		
2002		
2003		
2004		
2005		
2006		
2007		
2008		
2009		
2010		
2011		
2012		
2013		
2014		
2015		
2016		
2017		
2018		
2019		
2020		
2021		
2022		
2023		
2024		
2025		
2026		
2027		
2028		
2029		
2030		
2031		
2032		
2033		
2034		
2035		
2036		
2037		
2038		
2039		
2040		
2041		
2042		
2043		
2044		
2045		
2046		
2047		
2048		
2049		
2050		
2051		
2052		
2053		
2054		
2055		
2056		
2057		
2058		
2059		
2060		
2061		
2062		
2063		
2064		
2065		
2066		
2067		
2068		
2069		
2070		
2071		
2072		
2073		
2074		
2075		
2076		
2077		
2078		
2079		
2080		
2081		
2082		
2083		
2084		
2085		
2086		
2087		
2088		
2089		
2090		
2091		
2092		
2093		
2094		
2095		
2096		
2097		
2098		
2099		
2100		

Name On Return:	MAP: OLD: 1561B	BLOCK: 142	PAR: 053	SUB: 142	1561B		142
Name On Deed:	NEW: 1522D				Map	Block	Parcel


Property Address: 103 Village Court	Property Acquired From:			
Acquired By: Deed Will	Approximate Date Acquired:	Recorded Yes No	D.B. Pg.	Size (Dim. or Ac.)
Bounded By: N.	S.	E.	W.	

Date	Grantor (From)	Grantee (To)	D.B.	Pg.	Type	W.D. Cons.
7/9/83	Cross, Charlie Etal	Froneberger, Robert	359	276	W	17 ⁰⁰ / ₂₁₀
2885	Froneberger, Robert	Benz, Epic Paul	442	206	W	62 ⁰⁰
2885	Benz, Epic Paul	Tammie L. Benz, Epic Paul &	442	212	W	—

City	G.M.D.	L.D.	L.L.	Dimensions	Acreage				
		15	675		Return	Deed	Plat	Comp.	Used

Subdivision	Block	Lot	Plat Book	Page
East Chesapeake Village V. I		100		


Brief Legal Description:



Property Acquired From:	MAP BLOCK PAR SUB OLD: 1561B	143		15-61B		143
Acct. No.	NEW: 1522D	054	Call No	Map	Block	Parcel

Date	Grantor (From)	Grantee (To)	D.B.	Pg.	Type	W.D.Cons
11-1-85	Schoofs, Egidius A.	Lyons, Marjorie E.	496	648	MO	-0-
6-25-86	Schoofs, Marjorie E. ^{1/2 int.}	Lyons, Marjorie E. ^{1/2 int.}	543	423	WD	-0-
6-26-91	Schoofs, Marjorie E. ^{1/2 int.}	Dillard, Kathleen A.	1017	247	WD	80⁰⁰

City	G.M.D.	L.D.	L.L.	Dimensions	Acreage				
		15	675		Return	Deed	Plat	Comp.	Used
Subdivision					Block	Lot	Plat Bk.	Page	
East Cherokee Village U.T.						101	22	115	
Brief Legal Description									



Name On Return:

Photo	Call No.

1561B		143
Map	Block	Parcel

Name On Deed:

Property Address:

Property Acquired From:

Acquired By: Deed <input type="checkbox"/> Will <input type="checkbox"/>	Approximate Date Acquired:	Recorded Yes <input type="checkbox"/> No <input type="checkbox"/>	D.B. <input type="checkbox"/> Pg. <input type="checkbox"/>	Size: (Dim. or Ac.)
--	----------------------------	---	--	---------------------


Bounded By:	N.	S.	E.	W.
-------------	----	----	----	----

Date	Grantor (From)	Grantee (To)	D.B.	Pg.	Type	W.D. Cons.
	Cross, Charlie Etal					
5-25-84	Cloud, Clark	Vivian M. Barr, Forrest E. &	401	466	W	58 ⁰⁰
10-31-85	Vivian M. Barr, Forrest E. &	Marionie E. Lyons Schools, Egidius A. &	493 491	322 309	Re-Recorded WD	71 ⁰⁰

City	G.M.D.	L.D.	L.L.	Dimensions	Acreage				
		15	675		Return	Deed	Plat	Comp.	Used

Subdivision	Block	Lot	Plat Book	Page
East Cherokee Village V.I		101	22	115

Brief Legal Description:



MAP BLOCK PAR SUB

Property Acquired From: 208 Forest Way
 Acct. No. NEW: 1522D

144
 PH 055 Call No

15-61B
 Map Block Parcel
 144

Date	Grantor (From)	Grantee (To)	D.B.	Pg.	Type	W.D. Cons
12-29-84	CROFT CHARLIE ETAL	Warren, Barbara	427	229	WD	890
12-31-84	Warren, Barbara	Charles Reece Laughlin, Bruce A.	427	230	WD	6590

City	G.M.D.	L.D.	L.L.	Dimensions	Acreage				
					Return	Deed	Plat	Comp.	Used
		15TH	695					53	

Subdivision	Block	Lot	Plat Bk.	Page
EAST CHEROKEE VILLAGE - UNIT II		18	24	181

Brief Legal Description



MAP BLOCK PAR SUB

OLD: 1561B
NEW: 1522D

145
P056, Call No

15-61B		145
Map	Block	Parcel


Property Acquired From: 210 Forest Way
Acct. No.

Date	Grantor (From)	Grantee (To)	D.B.	Pg.	Type	W.D. Cons
11-27-84	CROFT CHARLIE ETAL	Croft, Charlie	429	539	WD	-0-
12-5-84	Croft, Charlie	Bergman, Greg ^{Rhonda}	433	584	WD	6680

City	G.M.D.	L.D.	L.L.	Dimensions	Acreage				
					Return	Deed	Plat	Comp.	Used
		15TH	695					.53	

Subdivision	Block	Lot	Plat Bk.	Page
EAST CHEROKEE VILLAGE - UNIT II		19	24	181

Brief Legal Description



MAP BLOCK PAR SUB


Property Acquired From: 212	OLD: 1561B	146		15-618		146
Acct. No.	NEW: 1522D	057	Call No	Map	Block	Parcel

Date	Grantor (From)	Grantee (To)	D.B.	Pg.	Type	W.D. Cons
11-6-84	CROFT CHARLIE ETAL	Croft, Charlie Etal	427	131	QTD	-0-
11-6-84	Croft, Charlie Etal	Mason, Kenneth	427	132	WD	890
3-2-85	Mason, Kenneth	Ruth A. Malone, Richard J. &	451	638	W	74 ⁰⁰

City	G.M.D.	L.D.	L.L.	Dimensions	Acreage				
					Return	Deed	Plat	Comp.	Used
		15TH	695					52	

Subdivision	Block	Lot	Plat Bk.	Page
EAST CHEROKEE VILLAGE - UNIT II		20	24	181

Brief Legal Description



Property	MAP	BLOCK	PAR	SUB
Acquired From: 214	OLD: 1561B		147	
Acct. No.	NEW: 1522D	Ph058	Call No	
	15-61B			147
	Map	Block		Parcel

Date	Grantor (From)	Grantee (To)	D.B.	Pg.	Type	W.D. Cons
1984	CROFT CHARLIE ETAL	Johnson James C. Construction Inc	428	628	WD	890
1-8-85	Johnson, James C. <i>Const</i>	Roseann R. Bainbridge, Vincent G +	438	414	W	6800
7-14-88	Bainbridge, Vincent <i>Gerard</i>	Bainbridge, Roseann	726	183	WD	0

City	G.M.D.	L.D.	L.L.	Dimensions	Acreage				
					Return	Deed	Plat	Comp.	Used
		15TH	695					52	

Subdivision	Block	Lot	Plat Bk.	Page
EAST CHEROKEE VILLAGE - UNIT II		21	24	181

Brief Legal Description



MAP BLOCK PAR SUB

OLD: 1561B

148

NEW: 1522D

059

Property

Acquired From: 216

Acct. No.

15-61B


Map

Block

148

Parcel

Date	Grantor (From)	Grantee (To)	D.B.	Pg.	Type	W.D. Cons	
	CROFT CHARLIE ETAL						
12-31-84	Johnson Const. Inc. James C.	Riffey, Charles E., Jr. Tammy C.	436	40	WD	72.90	
11-7-88	Riffey, Charles E., Jr. Tammy C.	Federal National Mortgage	764	509	DUP	0	
11-7-88	Federal National Mortgage	Landers Robert Randal SCARLET J.	764	508	CD	0	
8/89	LANDERS, R. RANDAL	DUNN, JERRY J.	812	597	W	77.90	
City		G.M.D.	L.D.	L.L.	Dimensions	Acreage	
			15TH	695		Return	Deed
							Plat
							Comp.
							Used
							52
Subdivision			Block	Lot	Plat Bk.	Page	
EAST CHEROKEE VILLAGE-UNIT II				22	24	181	
Brief Legal Description							




Property	Acquired From: 218	MAP BLOCK PAR SUB	OLD: 1561B	149		15-61B		149
Acct. No.			NEW: 1522D	P060	Call No	Map	Block	Parcel

Date	Grantor (From)	Grantee (To)	D.B.	Pg.	Type	W.D. Cons
1-7-85	CROFT CHARLIE ETAL	Mason, Kenneth	435	308	W	8 ²⁰
3-29-85	Mason, Kenneth	Patricia D. Coalson, Clyde M. &	451	92	W	87 ²⁰

City	G.M.D.	L.D.	L.L.	Dimensions	Acreage				
					Return	Deed	Plat	Comp.	Used
		15TH	695					51	

Subdivision	Block	Lot	Plat Bk.	Page
EAST CHEROKEE VILLAGE - UNIT II		23		

Brief Legal Description



Property Acquired From:
 Acct. No. 220 For: NEW: 1522D

MAP BLOCK PAR SUB
 OLD: 1561B 150

061

15-61B		150
Map	Block	Parcel

Date	Grantor (From)	Grantee (To)	D.B.	Pg.	Type	W.D. Cons
11-1-84	CROFT CHARLIE ETAL	Johnson ^{Const, Inc} James C.	432	577	WD	8 ⁹⁰
12-17-84	Johnson, James C. ^{Inc} Const.	Green Robert & Sandra	432	578	WD	69 ³⁰
5-31-88	Green, Robert & Sandra	^{Susan Dubs} Abbott, William E., Jr.	715	541	WD	91 ⁰⁰
12-18-91	Abbott, William E. ^{Jr.}	Abbott Susan Dubs	1118	203	PCD	0
12-26-91	Abbott, Susan Dubs	^{Michadline M. Dubs} Abbott, Susan Dubs	1118	211	WD	0

City	G.M.D.	L.D.	L.L.	Dimensions	Acreage				
					Return	Deed	Plat	Comp.	Used
		15TH	695					.51	

Subdivision	Block	Lot	Plat BK	Page
EAST CHEROKEE VILLAGE - UNIT II		24	24	181

Brief Legal Description



Property Acquired From:
Acct. No.

MAP BLOCK PAR SUB
 OLD: 1561B
 NEW: 1522D
 151
 P:062 Call No

15-61B
 151
 Map Block Parcel

Date	Grantor (From)	Grantee (To)	D.B.	Pg.	Type	W.D. Cons
2-85	CROFT CHARLIE ETAL	CROFT, Charlie	425	404	W	8 ⁹⁰
8-9-85	CROFT, Charlie	Rhonda L. & James Archie Sluss, James E. &	425	405	W	69 ⁹⁰
2-14-92	Sluss, James Archie	Sluss, James E. Rhonda	1147	67	WD	-0-

City	G.M.D.	L.D.	L.L.	Dimensions	Acreage				
		15TH	695		Return	Deed	Plat	Comp.	Used
								.51	

Subdivision	Block	Lot	Plat Bk.	Page
EAST CHEROKEE VILLAGE - UNIT II		25		

Brief Legal Description



MAP. BLOCK. PAR SUB

Property	OLD: 1561B
Acquired From: 224	NEW: 1522D
Acct. No.	

152	
063	Call No


15-61B		152
Map	Block	Parcel

Date	Grantor (From)	Grantee (To)	D.B.	Pg.	Type	W.D. Cons
1984	CROFT CHARLIE ETAL	Kent, William C.	427	547	1111	890
31-85	Kent, William C.	Danneman, Caryn C.	447	162	4	65 ⁰⁰

City	G.M.D.	L.D.	L.L.	Dimensions	Acreage				
		15TH	695		Return	Deed	Plat	Comp.	Used
								.51	

Subdivision	Block	Lot	Plat Bk.	Page
EAST CHEROKEE VILLAGE - UNIT II		26	24	181

Brief Legal Description



Property
Acquired From:
Acct. No.

MAP BLOCK PAR SUB
OLD: 1561B 153
NEW: 1522D 1064

15-61B
153
Map Block Parcel

Date	Grantor (From)	Grantee (To)	D.B.	Pg.	Type	W.D. Cons
1984	CROFT CHARLIE ETAL	Kent William C. ^{John A. Cauble}	427	545	WD	890
3-19-85	^{John A. Cauble} Kent William C. &	McCray Helen A.	447	13	W	67 ²⁰
7-15-88	^{1/2 int.} McCray Helen A.	^{Andrea P. 1/2 int.} Champion Lewis L.	740	364	QCD	-0-
5-21-91	^{1/3 int.} McCray Helen A.	^{Andrea P. 2/3 int.} Champion Lewis L.	1002	292	QCD	-0-

City	G.M.D.	L.D.	L.L.	Dimensions	Acreage				
					Return	Deed	Plat	Comp.	Used
		15TH	695					57	

Subdivision	Block	Lot	Plat Bk.	Page
EAST CHEROKEE VILLAGE-UNIT II		27	24	181

Brief Legal Description



MAP. BLOCK PAR SUB		154		15-612		154	
Property Acquired From:	OLD: 1561B	154					
Acct. No.	NEW: 1522D	PR065	Cell No	Map	Block	Parcel	

Date	Grantor (From)	Grantee (To)	D.B.	Pg.	Type	W.D.Cons
1-29-85	CROFT CHARLIE ETAL	Holcombe Mark	439	244	W	8 ²⁰
3-21-85	Holcombe Mark	Angela D. Aiken, David C. &	448	443	W	69 ⁵⁰
3-30-87	Angela D. Aiken, David C. &	Dunn, Beatrice B.	614	418	WD	79 ⁹⁰
12/14/90	Dunn, Beatrice B.	Carole S. CORDell, Timothy L. &	946	107	W	81 ²⁰

City	G.M.D.	L.D.	L.L.	Dimensions	Acreage				
					Return	Deed	Plat	Comp.	Used
		15TH	695						
Subdivision					Block	Lot	Plat Bk.	Page	
EAST CHEROKEE VILLAGE - UNIT II					28	24	181		
Brief Legal Description									



Recorded 5-19-86

Property	MAP	BLOCK	PAR	SUB
Acquired From:	OLD: 1561B		155	
Acct. No.	NEW: 1522D		066,	Call No

15.61B		155
Map	Block	Parcel

Date	Grantor (From)	Grantee (To)	D.B.	Pg.	Type	W.D. Cons
1985	CROFT CHARLIE ETAL	Mason, Kenneth	455	46	W	13 ⁵⁰ / ₁₀₀
5-15-85	Mason, Kenneth	Brown, Joseph L. & Sandra L.	532	358	WD	84 ⁵⁰ / ₂ lots
1-26-90	Brown, Joseph L. & Sandra L.	Majestic, Joseph M.	849	157	WD	105 ⁰⁰ / ₂ lots
3-6-90	Majestic, Joseph M.	Majestic, Joseph M. & Patricia A.	867	473	WD	0

City	G.M.D.	L.D.	L.L.	Dimensions	Acreage				
					Return	Deed	Plat	Comp.	Used
		1574	695	696				82	

Subdivision	Block	Lot	Plat Bk.	Page
EAST CHEROKEE VILLAGE - UNIT II		29	24	181
Brief Legal Description				



Revised 5-19-86

	MAP BLOCK PAR SUB		
Property Acquired From:	OLD: 1561B	156	
Acct. No.	NEW: 1522D	PH067	Call No
		15-61B	156
		Map	Block Parcel

Date	Grantor (From)	Grantee (To)	D.B.	Pg.	Type	W.D. Cons
1985	CROFT CHARLIE ETAL	Mason, Kenneth	455	46	W	13 ⁵⁰ (2106)
5-15-85	Mason, Kenneth	Brown, Joseph L. & Sandra L.	532	358	WD	84 ⁵ 2 lots
1-26-90	Brown, Joseph L. & Sandra L.	Majestic, Joseph M.	849	157	WLD	10.5 ⁰⁰ 2 1/2
3-6-90	Majestic, Joseph M.	Majestic, Joseph M. & Patricia A.	867	473	WD	0

City	G.M.D.	L.D.	L.L.	Dimensions	Acreage				
					Return	Deed	Plat	Comp.	Used
		15TH	696					1.29	

Subdivision	Block	Lot	Plat Bk.	Page
EAST CHEROKEE VILLAGE UNIT II		30	24	181

Brief Legal Description



MAP BLOCK PAR SUB


Property Acquired From:	OLD: 1561B	157		15-618		157
Acct. No. 227	NEW: 1522D	Ph 068	Call No	Map	Block	Parcel

Date	Grantor (From)	Grantee (To)	D.B.	Pg.	Type	W.D. Cons
8-13-85	CROFT CHARLIE ETAL	Holcombe Mark	484	112	WD	13 ⁴⁰ / ₁₀₀
9-16-85	Holcombe Mark	Tracy H. Williams N. David &	453 484	30 113	WC WD	210 ⁰⁰ / ₁₀₀ 81.90 ⁰⁰ / ₁₀₀
6-19-87	Tracy H. Williams N. DAVID &	Debbie S. Weaver, FARRY M. &	636	120	WD	87 ³⁰ / ₁₀₀

City	G.M.D.	E.D.	L.L.	Dimensions	Acreage				
					Return	Deed	Plat	Comp.	Used
		157H	696					1.06	

Subdivision	Block	Lot	Plat Bk.	Page
EAST CHEROKEE VILLAGE - UNIT II		31	24	181

Brief Legal Description



Property Acquired From:
 Acct. No. 227

MAP BLOCK PAR SUB
 OLD: 1561B
 NEW: 1522D
 158
 069 Call No


15-61B
 158
 Map Block Parcel

Date	Grantor (From)	Grantee (To)	D.B.	Pg.	Type	W.D. Cons
8-13-85	PROFT CHARLIE ETAL	Holcombe, Mark	484	112	WD	13 ⁴⁰ / ₂ lots
9-16-85	Holcombe, Mark	Tracy H. Williams, N. David &	953 484	30 113	OC WD	819.0 2 lots
6-19-87	Tracy H. Williams, N. David &	Debbie S. Weaver, Larry M. &	636	120	WD	87 ³⁰ / ₂ lots

City	G.M.D.	L.D.	L.L.	Dimensions	Acreage				
		1574	695 696		Return	Deed	Plat	Comp.	Used
								.73	

Subdivision	Block	Lot	Plat Bk.	Page
EAST CHEROKEE VILLAGE - UNIT II		32	24	181

Brief Legal Description



Property
 Acquired From: **225**
 Acct. No.

MAP BLOCK PAR SUB
 OLD: 1561B
 NEW: 1522D

159
 F0700 Call No

15-61B **159**
 Map Block Parcel

Date	Grantor (From)	Grantee (To)	D.B.	Pg.	Type	W.D.Cons
1-29-85	CROFT CHARLIE ETAL	Beece Charles	439	182	W	8.90
6-26-85	Beece Charles	Karen Michele McGreggor, Brian Keith	446	446	W	73.90
2-24-89	Karen Michele McGreggor, Brian Keith	Judith L. Terrell L. Gregory	777	88	WD	81.00
8-27-91	Judith L. Terrell L. Gregory	Denise M. Dupuy, Danny	927	91	WD	85.00

City	G.M.D.	L.D.	L.L.	Dimensions	Acreage				
					Return	Deed	Plat	Comp.	Used
		15TH	695					5	

Subdivision	Block	Lot	Plat Bk.	Page
EAST CHEROKEE VILLAGE UNIT-II		33	24	181

Brief Legal Description



MAP BLOCK PAR SUB

OLD: 1561B

160

NEW: 1522D

071:

15-61B

160

Map

Block

Parcel

Property

Acquired From: 223

Acct. No.

Date	Grantor (From)	Grantee (To)	D.B.	Pg.	Type	W.D. Cons
12-1-84	CROFT CHARLIE ETAL.	Johnson James C. ^{Construction, Inc.}	431	21	WD	8 ⁹⁰
2-26-85	Johnson James C. ^{Const.}	Paula B. Goodrich Deiters Michael G.	444	618	W	73 ²⁰
5-18-90	Deiters, Michael G.	Deiters, Paula G.	872	160	WD	0
5-23-90	Deiters, Paula G.	Hubbard, Charles Dennis ^{Rebecca L.}	872	161	WD	15 ⁸⁰

City	G.M.D.	L.D.	L.L.	Dimensions	Acreage				
					Return	Deed	Plat	Comp.	Used
		15TH	695					51	

Subdivision	Block	Lot	Plat Bk.	Page
EAST CHEYENNE VILLAGE UNIT II		34	24	181

Brief Legal Description



Property	MAP	BLOCK	PAR	SUB
Acquired From:	OLD: 1561B		161	
Acct. No.	NEW: 1522D		072	

15-61B		161
Map	Block	Parcel

Date	Grantor (From)	Grantee (To)	D.B.	Pg.	Type	W.D. Cons
12-18-84	CROFT CHARLIE ETAL	Johnson James C. ^{Construction, Inc.}	434	61	WD	890
1-85	Johnson James C. Const. ^{1/2 int.}	Fronebarger, Robert ^{1/2 int.}	437	584	W	—
5-31-85	Robert Fronebarger Johnson James C. Const. ^{Brenda Chupp}	Moon, Greg A. + Brenda	461	391	W	6200
5-28-91	Moon, Gregory A. ^{Brenda Chupp}	Chupp, Brenda	1006	117	DCD	-0-
6-3-91	Chupp, Brenda ^{Gregory A. Moon}	Chupp, Brenda +	1006	123	DCD	-0-

City	G.M.D.	L.D.	L.L.	Dimensions	Acreage				
					Return	Deed	Plat	Comp.	Used
		1574	695					51	

Subdivision	Block	Lot	Plat Bk.	Page
EAST CHEROKEE VILLAGE UNIT II		35	24	181

Brief Legal Description



Property Acquired From:	OLD: 1561B
Acct. No.	NEW: 1522D

MAP	BLOCK	PAR	SUB
		162	
0730	Call No		

15-61B		162
Map	Block	Parcel

Date	Grantor (From)	Grantee (To)	D.B.	Pg.	Type	W.D. Cons
12-18-84	CROFT CHARLIE ETAL	Johnson James C. Construction, Inc.	443	519	WD	8.90
2-26-85	Johnson, James C. Const.	Mary Y. Lockett, William D. &	443	511	W	69.50
8-87	Lockett, William D. &	Mary Y. Lockett, Don Alan	652	556	QCD	-0-

City	G.M.D.	L.D.	L.L.	Dimensions	Acreage				
					Return	Deed	Plat	Comp.	Used
				15TH 695				51	

Subdivision	Block	Lot	Plat Bk.	Page
EAST CHEROKEE VILLAGE UNIT II		36	24	181

Brief Legal Description



Property Acquired From:	MAP BLOCK PAR SUB		
Acct. No.	OLD: 1561B	163	
	NEW: 1522D	074	Call No
		15-61B	163
		Map	Block Parcel

Date	Grantor (From)	Grantee (To)	D.B.	Pg.	Type	W.D. Cons
4-2-85	PROFT CHARLIE ETAL	Johnson, James C. Const.	454	678	W	8 ⁹⁰
6-20-85	Johnson, James C. Const.	Sandra J. James, John G. &	465	467	W	76 ⁹⁰

City	G.M.D.	L.D.	L.L.	Dimensions	Acreage				
					Return	Deed	Plat	Comp.	Used
		15TH	695					51	

Subdivision	Block	Lot	Plat Bk.	Page
EAST CHEROKEE VILLAGE UNIT II		37		

Brief Legal Description



Property
 Acquired From: 215
 Acct. No.

MAP BLOCK PAR SUB
 OLD: 1561B 164
 NEW: 1522D 075

<u>15-61B</u>		<u>164</u>
Map	Block	Parcel

Date	Grantor (From)	Grantee (To)	D.B.	Pg.	Type	W.D. Cons
11-9-84	CROFT CHARLIE ETAL	Reece, Charles	427	542	WD	890
3-15-85	Reece, Charles	^{Terry N.} Holbrook, Gary W. &	448	125	W	690
1986	Holbrook Terry N.	Holbrook, GARY W.	577	289	WD	-0-
4-6-88	^{Terry N.} Holbrook, Gary W. &	Red Hill Savings	705	432	DUP	53 ¹⁰
7-1-88	Red Hill Savings	^{Barbara E.} Henderson, Robert M. &	723	530	WD	82 ⁹⁰

City	G.M.D.	L.D.	L.L.	Dimensions	Acreage				
					Return	Deed	Plat	Comp.	Used
		15TH						51	
Subdivision					Block	Lot	Plat Bk.	Page	
EAST CHEROKEE VILLAGE UNIT II						38	24	181	
Brief Legal Description									



Property
Acquired From:
Acct. No.

MAP BLOCK PAR SUB
 OLD: 1561B 165
 NEW: 1522D 0760 Call No

15-618 165
 Map Block Parcel

Date	Grantor (From)	Grantee (To)	D.B.	Pg.	Type	W.D.Cons
7-85	CROFT CHARLIE ETAL	CROFT, Charles	476	519	W	8 ⁹⁰
8-20-85	CROFT, Charles	JANICE PIERCE BERGER, Randall Jay &	476	491	W	71 ⁹⁰
6/89	JANICE P. BERGER, RANDALL JAY	HAREN B. FELTNER, TIMOTHY J.	800	67	W	83 ⁹⁰

City	G.M.D.	L.D.	L.L.	Dimensions	Acreage				
					Return	Deed	Plat	Comp.	Used
				5TH 695				.51	

Subdivision	Block	Lot	Plat Bk.	Page
EAST CHEROKEE VILLAGE UNIT II		39		

Brief Legal Description



Property Acquired From: Acct. No. 211 FOX NEW: 1522D cl: 077' c II

MAP BLOCK PAR SUB
 OLD: 1561B 166

15-61B		166
Map	Block	Parcel

Date	Grantor (From)	Grantee (To)	D.B.	Pg.	Type	W.D. Cons
11-3-84	CROFT CHARLIE ETAL	Warren, Barbara	427	101	WD	8 ¹⁰
10-1-85	Warren, Barbara	Tammy M. Martin, Timothy L. & Cynthia A.	487	352	WD	74 ⁹⁰
9-25-87	Tammy M. Martin, Timothy L. &	Weaver, James W. &	664	619	WD	12 ⁰⁰
3/3/92	Weaver, James W.	Weaver, Cynthia A.	1159 1145	334 171	By Rec. CC	—
3-18-92	AKA CYNTHIA ALLEN WEAVER, CYNTHIA A.	RUBY KAUFFMANN, DALE &	1163	32	WD	86.90

City	G.M.D.	L.D.	L.L.	Dimensions	Acreage				
					Return	Deed	Plat	Comp.	Used
		15TH	695					51	

Subdivision	Block	Lot	Plat	Bk.	Page
EAST CHEROKEE VILLAGE UNIT II		40	24		181

Brief Legal Description



Property Acquired From: *209 Forest Way*
 Acct. No.

MAP BLOCK PAR SUB
 OLD: 1561B
 NEW: 1522D
 078, Call No

15-61B
 Map Block Parcel
 167

Date	Grantor (From)	Grantee (To)	D.B.	Pg.	Type	W.D. Cons
	<i>CROFT CHARLIE ETAL</i>					
<i>12-20-84</i>	<i>Holcomb, Mack</i>	<i>Butler, Edith Q Simmie Marvion</i>	<i>435</i>	<i>27</i>	<i>WD</i>	<i>7190</i>

City	G.M.D.	L.D.	L.L.	Dimensions	Acreage				
					Return	Deed	Plat	Comp.	Used
		<i>15TH</i>	<i>695</i>					<i>51</i>	

Subdivision	Block	Lot	Plat Bk.	Page
<i>EAST CHEROKEE VILLAGE UNIT II</i>		<i>41</i>	<i>24</i>	<i>181</i>

Brief Legal Description



MAP BLOCK PAR SUB

Property Acquired From: *207 Forest Way*
 OLD: 1561B
 NEW: 1522D
 Acct. No.

168
 p. 079
 Call No

15-61B
 Map Block Parcel
 168

Date	Grantor (From)	Grantee (To)	D.B.	Pg.	Type	W.D. Cons
	<i>CROFT, CHARLIE ETAL</i>					
<i>11-28-84</i>	<i>Holecomb Mark</i>	<i>Bedsaw, Veda Gay, Ernest Lee</i>	<i>431</i>	<i>161</i>	<i>WD</i>	<i>7400</i>

City	G.M.D.	L.D.	L.L.	Dimensions	Acreage				
					Return	Deed	Plat	Comp.	Used
		<i>15TH</i>	<i>695</i>					<i>.51</i>	

Subdivision	Block	Lot	Plat Bk.	Page
<i>EAST CHEROKEE VILLAGE UNIT II</i>		<i>42</i>	<i>24</i>	<i>181</i>

Brief Legal Description



MAP BLOCK # PAR. SUB

OLD: 1561B
NEW: 1522D

169
0800 Call No

15-618
169
Map Block Parcel

Property Acquired From: 205
Acct. No.

Date	Grantor (From)	Grantee (To)	D.B.	Pg.	Type	W.D. Cons
11-1-84	CROFT CHARLIE ETAL	Johnson James C. Construction, Inc	428	625	WD	8.90
2-28-85	Johnson, James C. Const.	Ward, ^{Donna J} Jerry Lee &	445	17	W	67 ⁶⁰
3-28-91	Ward, Jerry Lee	Ward, Donna Jordan	986	67	WD	0

City	G.M.D.	L.D.	L.L.	Dimensions	Acreage				
					Return	Deed	Plat	Comp.	Used
		15TH	695					51	

Subdivision	Block	Lot	Plat Bk.	Page
EAST CHEROKEE VILLAGE UNIT II		43	24	181

Brief Legal Description



Property	310	OLD: 1561B
Acquired From:		NEW: 1522D
Acct. No.		

MAP	BLOCK	PAR	SUB
		170	
0810		Call No	

15-618		170
Map	Block	Parcel

Date	Grantor (From)	Grantee (To)	D.B.	Pg.	Type	W.D. Cons
4-4-85	CROFT CHARLIE ETAL	Johnson, James C. Const	434	684	W	8 ²⁰
6-21-85	Johnson, James C. Const	Coiro, James & Melanie	466	504	W	72 ⁶⁰
6-21-85	Coiro, James	Coiro, Melanie	466	505	W	—

City	G.M.D.	L.D.	L.L.	Dimensions	Acreage				
		15TH	695 746		Return	Deed	Plat	Comp.	Used
								.51	

Subdivision	Block	Lot	Plat Bk.	Page
EAST CHEROKEE VILLAGE UNIT II		50		

Brief Legal Description



MAP . BLOCK . PAR . SUB

OLD: 1561B

171

NEW: 1522D

082, Call No

15-61B		171
Map	Block	Parcel


Property Acquired From:
Acct. No.

Date	Grantor (From)	Grantee (To)	D.B.	Pg.	Type	W.D. Cons
1-4-85	CROFT CHARLIE ETAL	Johnson, James C. Const	465	318	W	158 20
7-2-85	Johnson, James C. Const	Grizzle, Jimmy D.	472	202	W	29 ²⁰

City	G.M.D.	L.D.	L.L.	Dimensions	Acreage				
		15TH	695 746		Return	Deed	Plat	Comp.	Used
								51	

Subdivision	Block	Lot	Plat Bk.	Page
EAST CHEROKEE VILLAGE UNIT II		51D		

Brief Legal Description



Property
Acquired From:
Acct. No.

MAP BLOCK PAR SUB
OLD: 1561B 172
NEW: 1522D 083 Call No

15-61B 172
Map Block Parcel

Date	Grantor (From)	Grantee (To)	D.B.	Pg.	Type	W.D. Cons
6-11-85	CROFT, CHARLIE ETAL	Croft, Charlie	463	675	W	8 ²⁰
6-11-85	Croft, Charlie martha L.	martha L. Martin, Bethel H. &	463	676	W	67 ⁶⁰
11-17-89	Martin, Bethel H. martha L.	E. Jean Wingo Wingo, Harold	836	623	WD	86 ¹⁰

City	G.M.D.	L.D.	L.L.	Dimensions	Acreage				
					Return	Deed	Plat	Comp.	Used
		15TH	695 746					51	
Subdivision					Block	Lot	Plat Bk.	Page	
EAST CHEROKEE VILLAGE UNIT II						52	24	181	
Brief Legal Description									

1000

MAP BLOCK PAR SUB

Property Acquired From:	OLD: 1561B
Acct. No.	NEW: 1522D

173	
0845	Call No


15-61B		173
Map	Block	Parcel

Date	Grantor (From)	Grantee (To)	D.B.	Pg.	Type	W.D. Cons
1-29-85	CROFT CHARLIE ETAL	Holcombe, Mark	453	540	W	8 ²⁰
1985	Holcombe, Mark	Caviness, Billy	474	549	W	70 ⁴⁰

City	G.M.D.	L.D.	L.L.	Dimensions	Acreage				
					Return	Deed	Plat	Comp.	Used
		15TH	695 746					51	

Subdivision	Block	Lot	Plat Bk.	Page
EAST CHEROKEE VILLAGE UNIT II		53		

Brief Legal Description



Property
Acquired From:
Acct. No.

MAP BLOCK PAR SUB
OLD: 1561B 174
NEW: 1522D 085

15-61B		174
Map	Block	Parcel

Date	Grantor (From)	Grantee (To)	D.B.	Pg.	Type	W.D. Cons
5-28-86	CROFT CHARLIE	Croft, Charlie	538	657	WD	-0-
6-3-86	Croft, Charlie	James Terry L.	538	658	WD	79 ⁹⁰
6-3-86	James Terry L.	James Terry L. & Helen K.	538	666	WD	-0-

WITH OWNER'S OFFICE REQUEST FOR TAT REQUIRING 93 76

City	G.M.D.	L.D.	L.L.	Dimensions	Acreage				
					Return	Deed	Plat	Comp.	Used
		15TH	695 746					51	
Subdivision					Block	Lot	Plat Bk.	Page	
EAST CHEROKEE VILLAGE UNIT II						54	24	181	
Brief Legal Description									



Property Acquired From: Acct. No. OLD: 1561B NEW: 1522D

MAP BLOCK PAR SUB 175 0860 Call No

15-61B 175 Map Block Parcel

Date	Grantor (From)	Grantee (To)	D.B.	Pg.	Type	W.D.Cons
5-28-86	CROFT CHARLIE ETAL	Croft, Charlie	538	657	WD	-0-
6-3-86	Croft, Charlie	Jones, Terry L.	538	658	WD	79 ⁹⁰
6-3-86	Jones, Terry L.	Jones, Terry L. & Bareff, K.	538	666	WD	-0-

City	G.M.D.	L.D.	L.L.	Dimensions	Acreage				
					Return	Deed	Plat	Comp.	Used
			695						
		15TH.	746					51	
Subdivision					Block	Lot	Plat Bk.	Page	
EAST CHEROKEE VILLAGE UNIT II						55	24	181	
Brief Legal Description FOR 93 TAX 15-WR-174 COMBINED						54			
PER OWNER & TAX ASSESSORS OFFICE REQUEST, 7-6-93									



Property
Acquired From:
Acct. No.

MAP. BLOCK PAR SUB
OLD: 1561B
NEW: 1522D

176
ph087 Call No

15-61B
176
Map Block Parcel

Date	Grantor (From)	Grantee (To)	D.B.	Pg.	Type	W.D. Cons
4-26-85	CROFT CHARLIE ETAL	John A. Cauble Kent, William C. &	454	547	W	8- 90
8-1-85	John A. Cauble Kent, William C. &	Lisa H. Castleberry, Timothy A. &	472	272	W	69- 90
4-2-91	Lisa H. Castleberry, Timothy A. &	Sandra Head Harrison Paul T. II &	475	346	WD	20- 60
6-12-91	Harrison, Paul T. II	FIKIA Sandra Head, 1011 Harrison, Sandra Head		306	DCD	0

City	G.M.D.	L.D.	L.L.	Dimensions	Acreage				
					Return	Deed	Plat	Comp.	Used
		15TH	695 746					51	
Subdivision					Block	Lot	Plat	Bk.	Page
EAST CHEROKEE VILLAGE UNIT II						56			
Brief Legal Description									



MAP BLOCK PAR SUB

Property Acquired From:	OLD: 1561B	177		15-61B		177
Acct. No.	NEW: 1522D	P.088	Call No			

Date	Grantor (From)	Grantee (To)	D.B.	Pg.	Type	W.D. Cons
3-26-85	CROFT CHARLIE ETAL	Kent William C	448	73	W	890
6-14-85	Kent, William C.	Barbara K. Lance, Connie C. &	464	608	W	6690

City	G.M.D.	L.D.	L.L.	Dimensions	Acreage				
					Return	Deed	Plat	Comp.	Used
		15TH	695 746					.51	

Subdivision	Block	Lot	Plat Bk.	Page
EAST CHEROKEE VILLAGE UNIT II		57		

Brief Legal Description



MAP BLOCK PAR SUB

Property Acquired From:	OLD: 1561B
Acct. No.	NEW: 1522D

178	
1089	Call No

15-61B		178
Map	Block	Parcel

Date	Grantor (From)	Grantee (To)	D.B.	Pg.	Type	W.D. Cons
3-26-85	PROFT CHARLIE ETAL.	John A. Cauble Kent, William C. &	449	105	W	8 ⁹⁰
6-25-86	John A. Cauble Kent, William C. &	Julie A. Caponigro, George	544	458	WD	79 ⁹⁰

City	G.M.D.	L.D.	L.L.	Dimensions	Acreage				
					Return	Deed	Plat	Comp.	Used
		15TH	695 696					.51	

Subdivision	Block	Lot	Plat Bk.	Page
EAST CHEROKEE VILLAGE UNIT II		58	24	181

Brief Legal Description



Property
Acquired From:
Acct. No.

MAP BLOCK PAR SUB
 OLD: 1561B
 NEW: 1522D

179
 10905 Call No


15-612 *179*
 Map Block Parcel

Date	Grantor (From)	Grantee (To)	D.B.	Pg.	Type	W.D. Cons
1-29-85	CROFT CHARLIE ETAL	Mason, Kenneth	455	42	W	8 ⁹⁰
8-9-85	Mason, Kenneth	^{Susan G.} Welch, Howard M. &	425	381	W	74 ⁹⁰

City	G.M.D.	L.D.	L.L.	Dimensions	Acreage				
					Return	Deed	Plat	Comp.	Used
		15TH	695 696 745 746					.74	

Subdivision	Block	Lot	Plat Bk.	Page
EAST CHEROKEE VILLAGE UNIT II		59		

Brief Legal Description



MAP BLOCK PAR SUB

OLD: 1561B

180

15-618

180

Property
Acquired From:
Acct. No.

NEW: 1522D

091,


Map

Block

Parcel

Date	Grantor (From)	Grantee (To)	D.B.	Pg.	Type	W.D. Cons
3-26-85	PROFT CHARLIE ETAL	Johnson, James C. Const	467	452	W	8 ⁹⁰
8-30-85	Johnson, James C. Const	Kathryn Jane Skelton, Brian Clark &	480	225	W	76 ⁹⁰
7-18-88	Kathryn Jane Skelton, Brian Clark &	Kathryn J. Skelton, Brian C. &	726	191	WD	0

City	G.M.D.	L.D.	L.L.	Dimensions	Acreage				
					Return	Deed	Plat	Comp.	Used
		15TH	745					110	
Subdivision					Block	Lot	Plat Bk.	Page	
EAST CHEROKEE VILLAGE UNIT II						60	24	181	
Brief Legal Description									



Property
Acquired From:
Acct. No.

MAP BLOCK PAR SUB
 OLD: 1561B
 NEW: 1522D
 F092 Call No

15-61B
 181
 Map Block Parcel

Date	Grantor (From)	Grantee (To)	D.B.	Pg.	Type	W.D. Cons
3-26-85	CROFT CHARLIE ETAL	Johnson, James C. Const	467	453	W	4.60
8-30-85	Johnson, James C. Const.	Kathryn Jane Skelton, Brian Clark &	480	225	W	26.90 (old)
7-19-88	Kathryn Jane Skelton, Brian Clark &	Kathryn J. Skelton, Brian C. &	726	191	WD	—
1/91	BRIAN C SKELTON, KATHRYN	STRICKLAND, J. DARYL	945	12	W	14.00

City	G.M.D.	L.D.	L.L.	Dimensions	Acreage				
					Return	Deed	Plat	Comp.	Used
				15TH 745				77	
Subdivision					Block	Lot	Plat Bk.	Page	
EAST CHEROKEE VILLAGE UNIT II						61	24	181	
Brief Legal Description									



Property Acquired From:	MAP BLOCK PAR SUB	OLD: 1561B	182
Acct. No.		NEW: 1522D	093.0 Call No

15-61B		182
Map	Block	Parcel

Date	Grantor (From)	Grantee (To)	D.B.	Pg.	Type	W.D. Cons
1985	CROFT CHARLIE ETAL	Johnson, James C. Const.	478 477	361 122	WD W	4.50 4.50
12-6-1985	Johnson, James C. Const.	Debra Lynne Smith, Byron Edwin	499	603	W	(210RS) 87.90

City	G.M.D.	L.D.	L.L.	Dimensions	Acreage				
					Return	Deed	Plat	Comp.	Used
		15TH	745					.73	

Subdivision	Block	Lot	Plat Bk.	Page
EAST CHEROKEE VILLAGE UNIT II		62	24	181

Brief Legal Description



MAP BLOCK PAR SUB

Property Acquired From:	OLD: 1561B	183		15-61B		183
Acct. No.	NEW: 1522D	094	Call No	Map	Block	Parcel

Date	Grantor (From)	Grantee (To)	D.B.	Pg.	Type	W.D. Cons
1985	PROFT CHARLIE ETAL	Construction, Inc. Johnson James C.	477 476	291 4	re-rec. W	8,20
12-6-85	Johnson James C. Const.	Debra Lynne Smith, Byron Edwin +	499	603	W	(2 lots) 81.90

City	G.M.D.	L.D.	L.L.	Dimensions	Acreage				
					Return	Deed	Plat	Comp.	Used
		15TH	746					.51	

Subdivision	Block	Lot	Plat Bk.	Page
EAST CHEROKEE VILLAGE UNIT II		63		

Brief Legal Description



MAP: BLOCK PAR. SUB
 OLD: 1561B 184
 NEW: 1522D 0950 Call No

Property Acquired From:
 Acct. No.

15-61B
 Map Block Parcel
 184

Date	Grantor (From)	Grantee (To)	D.B.	Pg.	Type	W.D. Cons
6-11-85	CROFT CHARLIE ETAL	Kent, William C.	463	670	W	8 ²⁰
9-16-85	Kent, William C.	Cash, Billy Gene & L. Nichole	490 482	649 475	Wetlea WD	75 ²⁰
10-18-91	Cash, Billy Gene II & Nicole Cash	Keller, Donald E. & Karl F. Keller	1077	147	W0	87 ⁴⁰

City	G.M.D.	L.D.	L.L.	Dimensions	Acreage				
					Return	Deed	Plat	Comp.	Used
		15TH	746					51	

Subdivision	Block	Lot	Plat Bk.	Page
EAST CHEROKEE VILLAGE UNIT II		64	24	181

Brief Legal Description



MAP BLOCK PAR SUB

Property Acquired From:	OLD: 1561B
Acct. No.	NEW: 1522D

185	
10965	Call No

15-61B		185
Map	Block	Parcel

Date	Grantor (From)	Grantee (To)	D.B.	Pg.	Type	W.D.Cons
1-29-85	CROFT CHARLIE ETAL	Mason, Kenneth	455	44	W	8 ²⁰
8-12-85	Mason, Kenneth	Linda C. Pastell, Wayne A.	476	99	W	81 ²⁰
4-23-86	Linda C. Pastell, Wayne A. &	Pastell, Linda C. & Wayne A.	545	136	WD	-0-

City	G.M.D.	L.D.	L.L.	Dimensions	Acreage				
					Return	Deed	Plat	Comp.	Used
		15TH	746					51	

Subdivision	Block	Lot	Plat Bk.	Page
EAST CHEROKEE VILLAGE UNIT II		65	24	181

Brief Legal Description



Property
Acquired From:
Acct. No.

MAP BLOCK PAR SUB
 OLD: 1561B 186
 NEW: 1522D
 109% Call No

15-615 186
 Map Block Parcel

Date	Grantor (From)	Grantee (To)	D.B.	Pg.	Type	W.D. Cons
1-29-85	CROFT CHARLIE ETAL	Holcombe, Mark	460	103 526	W	
5-24-85	Holcombe, Mark	Ann L. Folsom, Bonnie D. &	460	133	W	73 00

City	G.M.D.	L.D.	L.L.	Dimensions	Acreage				
					Return	Deed	Plat	Comp.	Used
								51	
Subdivision					Block	Lot	Plat Bk.	Page	
EAST CHEROKEE VILLAGE UNIT II						66			
Brief Legal Description									



Property
Acquired From;
Acct. No.

MAP BLOCK PAR SUB
OLD: 1561B 187
NEW: 1522D P098 Call No

15-61B 187
Map Block Parcel

Date	Grantor (From)	Grantee (To)	D.B.	Pg.	Type	W.D. Cons
1-2-85	CROFT CHARLIE ETAL	Holcombe Mark	460	485	W	8 ⁹⁰
8-23-85	Holcombe Mark	Day, mark E. + Lisa P.	480	185	W	74 ⁹⁰
8-24-85	Day, mark E.	Day, Lisa P.	480	186	W	—
8-27-86	Day, Lisa P.	Lisa P. Day, mark Edward +	562	210	W	—

City	G.M.D.	L.D.	L.L.	Dimensions	Acreage				
					Return	Deed	Plat	Comp.	Used
		15TH	746					51	

Subdivision	Block	Lot	Plat Bk.	Page
EAST CHEROKEE VILLAGE UNIT II		67		

Brief Legal Description



MAP BLOCK PAR SUB

OLD: 1561B

189

NEW: 1522D

Pl 100

Call No

15-61B

189

Map

Block

Parcel

Property Acquired From:	OLD: 1561B	189		15-61B		189
Acct. No.	NEW: 1522D	Pl 100	Call No	Map	Block	Parcel

Date	Grantor (From)	Grantee (To)	D.B.	Pg.	Type	W.D. Cons
3-21-85	CROFT CHARLIE ETAL	Fronebarger, Robert	448	53	W	8 ⁹⁰
7-22-85	Fronebarger, Robert	Doris H. Pinyan, Edward E. &	471	591	W	69 ²⁰
4-25-89	Doris H. Pinyan, Edward E.	Clara Milligan Milligan, Joseph L.		789/525	WD	20 ⁰⁰

City	G.M.D.	L.D.	L.L.	Dimensions	Acreage				
					Return	Deed	Plat	Comp.	Used
				15TH 746				51	

Subdivision	Block	Lot	Plat Bk.	Page
EAST CHEROKEE VILLAGE UNIT. II		69	24	181

Brief Legal Description



		MAP BLOCK PAR SUB					
Property Acquired From:	OLD: 1561B	190		15-61B		190	
Acct. No.	NEW: 1522D	Plat	Call No	Map	Block	Parcel	

Date	Grantor (From)	Grantee (To)	D.B.	Pg.	Type	W.D. Cons
1-29-85	CROFT CHARLIE ETAL	Johnson, James C. Const.	460	508	W	8-20
7-24-85	Johnson, James C. Const	Patricia A. Blumberg, Leonard R. 9	472	32	W	74-30

City	G.M.D.	L.D.	L.L.	Dimensions	Acreage				
					Return	Deed	Plat	Comp.	Used
		15TH	746					51	

Subdivision	Block	Lot	Plat Bk.	Page
EAST CHEROKEE VILLAGE UNIT II		70		

Brief Legal Description



Property Acquired From:	MAP BLOCK PAR SUB OLD: 1561B	191	
Acct. No.	NEW: 1522D	PH:02	Call No

15-618		191
Map	Block	Parcel

Date	Grantor (From)	Grantee (To)	D.B.	Pg.	Type	W.D.Cons
2-6-85	CROFT CHARLIE ETAL	WAPPEN, Barbara	442	142	W	890
7-10-85	WAPPEN, Barbara	MARCUS, Stephen W.	469	638	W	6590
5/20/92	MARCUS, Stephen W.	GRAVLEY, B. DON	274	174	W/D	80.30

City	G.M.D.	L.D.	L.L.	Dimensions	Acreage				
					Return	Deed	Plat	Comp.	Used
		15TH	746					51	

Subdivision	Block	Lot	Plat Bk.	Page
EAST CHEROKEE VILLAGE UNIT II		71		

Brief Legal Description



		MAP	BLOCK	PAR	SUB				
Property	OLD: 1561B	192				1561B		192	
Acquired From:									
Acct. No.	NEW: 1522D	103		Call No		Map		Block	

Date	Grantor (From)	Grantee (To)	D.B.	Pg.	Type	W.D.	Cons
7-31-85	Johnson James et al Construction, Inc.	Johnson James C. Construction Inc. Cynthia L.	496	202	WD	10	90
12-18-85	Johnson James C.	Dendy Daniel B. & Cynthia L.	510	331	WD	10	90

City	G.M.D.	L.D.	L.L.	Dimensions	Acreage				
		15	746		Return	Deed	Plat	Comp.	Used
Subdivision					Block	Lot	Plat	Bk.	Page
East Cherokee Village U. III						102	25		149
Brief Legal Description							25		180




Property	MAP	BLOCK	PAR	SUB
Acquired From:	OLD: 1561B			193
Acct. No.	NEW: 1522D		104	

1561B		193
Map	Block	Parcel

Date	Grantor (From)	Grantee (To)	D.B.	Pg.	Type	W.D. Cons
7-31-85	C.J. & M. Developers Johnson, James Etal	Mason, Kenneth Donna J.	481	690	W	10 20
1-31-86	Mason, Kenneth	Roberts, Gary T. & Rebecca J.	509	52	WD	82 20
4-15-89	Roberts, Gary T. & Rebecca J.	Bos, Douglas W. &	787	575	WD	86 50
5-5-92	Bos, Douglas W. & Rebecca J.	Spencer, Kevin Glenn	1005	319	WD	91 50

City	G.M.D.	L.D.	L.L.	Dimensions	Acreage			
		15	746		Return	Deed	Plat Comp.	Used
Subdivision					Block	Lot	Plat Bk.	Page
East Cherokee Village U. III						103	25	180
Brief Legal Description								




Property Acquired From:	MAP BLOCK PAR SUB OLD: 1561B	194
Acct. No.	NEW: 1522D	Fl053 Call No

1561B		194
Map	Block	Parcel

Date	Grantor (From)	Grantee (To)	D.B.	Pg.	Type	W.D. Cons
8-85	Johnson, James Etal	Croft, Charlie	521	608	WD	10 ⁹⁰
3-27-86	Croft, Charlie	Lansdell, James E & Rebecca	521	600	WD	75 ⁹⁰

City	G.M.D.	L.D.	L.L.	Dimensions	Acreage				
		15	746		Return	Deed	Plat	Comp.	Used
Subdivision					Block	Lot	Plat	Bk.	Page
East Cherokee Village U. III						104	25	149	
Brief Legal Description							25	180	




	MAP	BLOCK	PAR	SUB
Property Acquired From:	OLD: 1561B	195		
Acct. No.	NEW: 1522D	1060	Call No	

1561B		195
Map	Block	Parcel

Date	Grantor (From)	Grantee (To)	D.B.	Pg.	Type	W.D.Cons
	<i>Johnson, James Etal</i>					
8-85	<i>C.J. & M. Developers, Inc.</i>	<i>Croft, Charlie</i>	<i>513</i>	<i>631</i>	<i>WD</i>	<i>10⁹⁰</i>
2-27-86	<i>Croft, Charlie</i>	<i>Howard, C. Wayne</i>	<i>513</i>	<i>632</i>	<i>WD</i>	<i>74⁵⁰</i>
11-15-91	<i>Howard, C. Wayne</i> <i>2 int.</i>	<i>Howard, Janette M.</i> <i>2 int.</i>	<i>1115</i>	<i>79</i>	<i>POD</i>	<i>0</i>

City	G.M.D.	L.D.	L.L.	Dimensions	Acreage			
					Return	Deed	Plat Comp.	Used
		<i>15</i>	<i>746</i>					
Subdivision					Block	Lot	Plat Bk.	Page
<i>East Cherokee Village V. III</i>						<i>105</i>	<i>25</i>	<i>149</i>
Brief Legal Description							<i>25</i>	<i>180</i>



MAP BLOCK PAR SUB


Property	OLD: 1561B
Acquired From:	
Acct. No.	NEW: 1522D

196	
1070	Call No

1561B		196
Map	Block	Parcel

Date	Grantor (From)	Grantee (To)	D.B.	Pg.	Type	W.D. Cons
7-85	C. J. & M. Developers Johnson, James Etal	Kent Construction Kent Bill dba	472	382	W	10 20
12-6-85	Kent Construction Kent Bill dba	Althea D. Whitley, Brian K. &	638 498	122 422	QCD W	71 20

City	G.M.D.	L.D.	L.L.	Dimensions	Acreage				
		15	746		Return	Deed	Plat	Comp.	Used
Subdivision					Block	Lot	Plat Bk.	Page	
East Cherokee Village U. III						106	25	149	
Brief Legal Description									



MAP BLOCK PAR SUB

OLD: 1561B

197

1561B

197

Property Acquired From:

Acct. No.

NEW: 1522D

1080

Call No

Map

Block


Parcel

Date	Grantor (From)	Grantee (To)	D.B.	Pg.	Type	W.D. Cons
7-21-85	C.S. & M. Developers Johnson James Etal	Mason, Kenneth	480	354	W	10 20
2-26-86	Mason, Kenneth	Jahl, Michael F.	513	623	WD	84 90
3-12-86	Jahl, Michael F.	Ann D. Jahl Jahl, Michael F. &	516	675	WD	-0-

City	G.M.D.	L.D.	L.L.	Dimensions	Acreage				
		15	746		Return	Deed	Plat	Comp.	Used

Subdivision	Block	Lot	Plat Bk.	Page
East Cherokee Village U. III		107	25	180

Brief Legal Description



Property Acquired From:	OLD: 1561B
Acct. No.	NEW: 1522D

MAP	BLOCK	PAR	SUB
		198	
E:09		Call No	


1561B		198
Map	Block	Parcel


Date	Grantor (From)	Grantee (To)	D.B.	Pg.	Type	W.D. Cons
7-2-85	C.S. & M. Developers Johnson, James Etal	Epperson Herbert	468	603	WD	10 20
2-28-86	Epperson Herbert	Jennifer Eidson Samples, J. Dwayne	514	651	WD	79 90
12-15-88	Jennifer Eidson Samples Samples, J. Dwayne	Ferris, Fredric A.	760	677	WD	92 90
12-15-88	Ferris, Fredric A.	Heather B. Ferris, Fredric, A.	763	365	WD	0


City	G.M.D.	L.D.	L.L.	Dimensions	Acreage	Return	Deed	Plat	Comp.	Used
		15	746							

Subdivision	Block	Lot	Plat Bk.	Page
East Cherokee Village U. III		108	25	149

Brief Legal Description







Property
Acquired From:
Acct. No.

MAP BLOCK PAR SUB
OLD: 1561B ,201

NEW: 1522D

1120


1561B		201
Map	Block	Parcel

Date	Grantor (From)	Grantee (To)	D.B.	Pg.	Type	W.D. Cons
8-2-85	Johnson, James Etal	Croft, Charlie	497	684	WD	10 ⁹⁰
11-15-85	Croft, Charlie	Winslow, Tony D. & Debra J.	497	445	WD	76 ⁹⁰
10-11-91	Winslow, Tony D. & Debra J.	Spang, John C. & Lisa C.	1077	24	WD	80 ⁰⁰
10-11-91	Spang, John C.	Spang, Lisa C.	1077	32	WD	0

City	G.M.D.	L.D.	L.L.	Dimensions	Acreage				
					Return	Deed	Plat	Comp.	Used
		15	746						

Subdivision	Block	Lot	Plat Bk.	Page
East Cherokee Village U. III		111	25	149

Brief Legal Description



MAP BLOCK PAR SUB

OLD: 1561B

203

Property Acquired From:

Acct. No. *424 C*

NEW: 1522D


114


<i>1561B</i>		<i>203</i>
Map	Block	Parcel

Date	Grantor (From)	Grantee (To)	D.B.	Pg.	Type	W.D. Cons
	<i>Johnson, James Etal</i>					
<i>8-2-85</i>	<i>C.J. & M. Developers, Inc</i>	<i>Epperson, Herbert</i>	<i>478</i>	<i>499</i>	<i>WD</i>	<i>10⁹⁰</i>
<i>1-31-86</i>	<i>Epperson, Herbert</i>	<i>Howell, R. Keith</i>	<i>509</i>	<i>92</i>	<i>WD</i>	<i>69⁹⁰</i>
<i>4-3-86</i>	<i>Howell, R. Keith</i>	<i>Howell, R. Keith & Deanne C.</i>	<i>524</i>	<i>529</i>	<i>WD</i>	<i>-0-</i>
<i>6-27-90</i>	<i>Howell, R. Keith & Deanne C.</i>	<i>Robinson, Cecil J.</i>	<i>881</i>	<i>590</i>	<i>WD</i>	<i>15⁰²</i>

City	G.M.D.	L.D.	L.L.	Dimensions	Acreage			
		<i>15</i>	<i>7/16</i>		Return	Deed	Plat Comp.	Used
Subdivision					Block	Lot	Plat Bk.	Page
<i>East Cherokee Village U. III</i>						<i>113</i>	<i>25</i>	<i>149</i>
Brief Legal Description							<i>25</i>	<i>180</i>







Recorded 4-3-86

MAP: .BLOCK PAR SUB .

Property Acquired From:	OLD: 1561B
Acct. No.	NEW: 1522D

206	
117	Cell No

1561B		206
Map	Block	Parcel

Date	Grantor (From)	Grantee (To)	D.B.	Pg.	Type	W.D. Cons
3-31-85	Johnson, James E et al	Mason, Kenneth Michelle D.	520	367	WD	10 ⁹⁰
11-17-86	Mason, Kenneth	Bransfield, Michael P.	584	195	WD	91 ¹⁰ 21st
1990	Bransfield, Michelle D.	Bransfield, Michael P.	900	232	QCD	-5

City	G.M.D.	L.D.	L.L.	Dimensions	Acreage			
					Return	Deed	Plat Comp.	Used
		15	245					
Subdivision					Block	Lot	Plat Bk.	Page
East Cherokee Village V. III						116	25	149
Brief Legal Description								




Property
Acquired From:
Acct. No.

MAP BLOCK PAR SUB
OLD: 1561B 207
NEW: 1522D 118 11

1561B
Map Block Parcel
207

Date	Grantor (From)	Grantee (To)	D.B.	Pg.	Type	W.D. Cons
1985	Johnson, James Etal	Holcombe Mark	496	463	WD	10 ⁹⁰
3-31-86	Holcombe Mark	Shirley Ann Piper Bailey, Marshall Timothy	521	609	WD	77 ⁹⁰
2-30-87	Shirley Ann Piper Bailey, Marshall Timothy	Shirley Piper Bailey, Marshall Timothy	685	249	WD	0

City	G.M.D.	L.D.	L.L.	Dimensions	Acreage			
		15	745		Return	Deed	Plat Comp.	Used
Subdivision					Block	Lot	Plat Bk.	Page
East Cherokee Village U. #11						117	25	149
Brief Legal Description							25	180




Property	MAP	BLOCK	PAR	SUB
Acquired From:	OLD: 1561B		208	
Acct. No.	NEW: 1522D		1190	Call No

1561B		208
Map	Block	Parcel

Date	Grantor (From)	Grantee (To)	D.B.	Pg.	Type	W.D. Cons
1985	Johnson, James Etal	Kent, William C.	494	96	WD	10 ⁹⁰
1-20-86	Kent, William C.	Keeter, Buddy Stephen <i>Sean Christian</i>	507	79	WD	68 ⁵⁰

City	G.M.D.	L.D.	L.L.	Dimensions	Acreage			
		15	745 746		Return	Deed	Plat Comp.	Used
Subdivision					Block	Lot	Plat Bk.	Page
East Cherokee Village U.III						118	25	149
Brief Legal Description							25	180




MAP BLOCK PAR SUB

Property Acquired From:	OLD: 1561B	209		1561B		209
Acct. No.	NEW: 1522D	9120	Call No	Map	Block	Parcel

Date	Grantor (From)	Grantee (To)	D.B.	Pg.	Type	W.D.Cons
8-2-85	Johnson, James Etal	Fronebarger, Robert	483	220	WD	10 ⁹⁰
4-30-86	Fronebarger, Robert	^{Sister R.} Kilgo, James B. III	529	444	WD	72 ⁹⁰

City	G.M.D.	L.D.	L.L.	Dimensions	Acreage				
		15	746		Return	Deed	Plat	Comp.	Used
Subdivision					Block	Lot	Plat	Bk.	Page
East Cherokee Village U, III						119	25	149	
Brief Legal Description									



Property Acquired From: Acct. No.	MAP BLOCK PAR SUB	OLD: 1561B	210		1561B	210
	NEW: 1522D	121	Call No			

Date	Grantor (From)	Grantee (To)	D.B.	Pg.	Type	W.D. Cons
8-16-85	F.J.M. Developers Johnson, James Etal	Beece, Beverly	481	543	W	10 ⁹⁰

City	G.M.D.	L.D.	L.L.	Dimensions	Acreage				
		15	746		Return	Deed	Plat	Comp.	Used
Subdivision					Block	Lot	Plat Bk.	Page	
East Cherokee Village U. III						120			
Brief Legal Description									



Property
Acquired From:
Acct. No.

MAP BLOCK - PAR SUB
OLD: 1561B
NEW: 1522D
211
Ph122 Call No


1561B
211
Map Block Parcel


Date	Grantor (From)	Grantee (To)	D.B.	Pg.	Type	W.D. Cons
8-85	Johnson, James Etal	Holcombe, Mark	496	462	WD	10 ⁹⁰
1-29-86	Holcombe, Mark	Helen m. Nicholson, Robert Roy	508	215	WD	75 ⁰⁰

City	G.M.D.	L.D.	L.L.	Dimensions	Acreage				
		15	746		Return	Deed	Plat	Comp.	Used

Subdivision	Block	Lot	Plat Bk.	Page
East Cherokee Village U.III		121	25	149

Brief Legal Description





MAP BLOCK PAR SUB

OLD: 1561B

213

Property Acquired From:

Acet. No.

415 Clear Creek

NEW: 1522D

2124

Call No

1561B

Map


Block

213

Parcel

Date	Grantor (From)	Grantee (To)	D.B.	Pg.	Type	W.D. Cons
8-31-85	Johnson, James Etal	Stoner, Ralph	483	4	WD	10 ⁹⁰
11-27-85	Stoner, Ralph	Paula C. Gerlach, Charles L. & P.	497	600	W	73 ²⁰
7-2-91	Gerlach, Paula C.	Gerlach, Charles L.	1022	279	QCD	-
7-2-91	Gerlach, Charles L. ^{1/2 int.}	Gerlach, Paula C. ^{1/2 int.}	1024	229	QCD	-


City	G.M.D.	L.D.	L.L.	Dimensions	Acreage				
					Return	Deed	Plat	Comp.	Used
		15	746						
Subdivision					Block	Lot	Plat Bk.	Page	
East Cherokee Village V. III						123	25	149	
Brief Legal Description									



Property Acquired From:	MAP BLOCK PAR SUB OLD: 1561B	214		1561B		214
Acct. No.	NEW: 1522D	Plat 25	Call No	Map	Block	Parcel

Date	Grantor (From)	Grantee (To)	D.B.	Pg.	Type	W.D. Cons
7-15-83 6-26-85	C. J. & M. Developers Johnson, James Etal	Fronebarger, Robert L.	469	90	WD	10 22
3-19-86	Fronebarger, Robert L.	O'Rourke, Thomas Dawna	518	329	WD	70 00
1-21-88	O'Rourke, Thomas Dawna	O'Rourke, Thomas & Sara J.	687	423	WD	0 -
7-21-92	O'Rourke, Thomas & Dawna	Worley, Theodore S. &	1251	48	WD	85 00

City	G.M.D.	L.D.	L.L.	Dimensions	Acreage			
		15	746		Return	Deed	Plat Comp.	Used
Subdivision					Block	Lot	Plat Bk.	Page
East Cherokee Village, V.III						124	25	180
Brief Legal Description								



Property	OLD: 1561B	.215	
Acquired From: 411 Cr	Map 126	Call No	
Acct. No.	NEW: 1522D		

1561B		215
Map	Block	Parcel

Date	Grantor (From)	Grantee (To)	D.B.	Pg.	Type	W.D. Cons
7-15-85	C. J. & M. Developers Johnson, James Est.	Holcombe, Mark	469	488	W	10 ²⁰
8-30-85	Holcombe, Mark	Nancy C. Gabel, Jack E. &	480	225	W	78 ²⁰

City	G.M.D.	L.D.	L.L.	Dimensions	Acreage				
					Return	Deed	Plat	Comp.	Used
		15	746						
Subdivision					Block	Lot	Plat	Bk.	Page
East Cherokee Village U. III						125			
Brief Legal Description									



Property
Acquired From:
Acct. No.


MAP BLOCK PAR SUB
OLD: 1561B
NEW: 1522D

216
127

1561B
216
Map Block Parcel

Date	Grantor (From)	Grantee (To)	D.B.	Pg.	Type	W.D.Cons
7-5-85	G. J. & M. Developers Johnson, James Etal	Stoner, Ralph	474	414	WD	10 ⁹⁰
2-28-86	Stoner, Ralph	Furlow John B. Nancy Louise	514	643	WD	79 ⁹⁰
3-14-86	Furlow John B.	Furlow John B. & Nancy Louise	534	597	WD	-0-
9-18-90	Furlow, John B. & Nancy Louise	Creative Equities, Inc.	903	30	WD	3 ⁵⁰
9-20-90	Creative Equities, Inc	Robinson, Karen H.	903	42	WD	9 ³⁰

City	G.M.D.	L.D.	L.L.	Dimensions	Acreage			
					Return	Deed	Plat Comp.	Used
		15	746					
Subdivision					Block	Lot	Plat Bk.	Page
East Cherokee Village U. III.						126	25	180
Brief Legal Description								



MAP BLOCK PAR SUB

Property
Acquired From:
Acct. No.

OLD: 1561B
NEW: 1522D

217
p128 Call No

1561B
217
Map Block Parcel

Date	Grantor (From)	Grantee (To)	D.B.	Pg.	Type	W.D.Cons
7-15-85	C. J. & M. Developers Johnson, James Etal	Beece Charles	469	493	W	10 ⁹⁰
10-30-85	Beece, Charles	Rhonda L. Crowe, David A. &	492	108	W	73 ⁹⁰

City	G.M.D.	L.D.	L.L.	Dimensions	Acreage				
					Return	Deed	Plat	Comp.	Used
		15	746						
Subdivision					Block	Lot	Plat	Bk.	Page
East Cherokee Village U.III						127			
Brief Legal Description									



MAP BLOCK PAR SUB


Property Acquired From **405**
 Acct. No. OLD: 1561B
 NEW: 1522D

218
 p129 Call No

1561B **218**
 Map Block Parcel

Date	Grantor (From)	Grantee (To)	D.B.	Pg.	Type	W.D. Cons
7-85	Johnson James et al	Kent Construction Kent, Bill dba	472	383	W	10 20
10-25-85	Kent, Construction Kent, Bill dba	Little, Shirley	498	203	W	65 20

City	G.M.D.	L.D.	L.L.	Dimensions	Acreage				
					Return	Deed	Plat	Comp.	Used
		15	746						
Subdivision					Block	Lot	Plat	Bk.	Page
East Cherokee Village U. III						128			
Brief Legal Description									



Property
Acquired From:
Acct. No.

MAP BLOCK PAR SUB
 OLD: 1561B 219
 NEW: 1522D 1300 Call No


1561B 219
 Map Block Parcel

Date	Grantor (From)	Grantee (To)	D.B.	Pg.	Type	W.D. Cons
8-85	Johnson, James Etal	Kent, Bill	476	153	W	10 ⁹⁰
2-20-86	Kent, Bill	Mary Ann Burns, John R. &	513	39	WD	71 ⁹⁰

City	G.M.D.	L.D.	L.L.	Dimensions	Acreage				
		15	746		Return	Deed	Plat	Comp.	Used

Subdivision	Block	Lot	Plat Bk.	Page
East Cherokee Village U. III		129	25	149

Brief Legal Description



Property Acquired From:	OLD: #1561B
Acct. No.	NEW: #1522D

MAP	BLOCK	PAR	SUB
		220	21
P131		Call No	

1561B		220
Map	Block	Parcel

Date	Grantor (From)	Grantee (To)	D.B.	Pg.	Type	W.D.Cons
12-6-85	Johnson, James Etal	Stoner, Ralph	501	197	WD	10 ⁹⁰
3-30-86	Stoner, Ralph	Woltz, Ralph T. & Dorothy J.	520	331	WD	75 ⁹⁰
4-1-88	Woltz, Ralph T. & Dorothy J.	Dill, Stephen R. & Vivian L.	703	34	WD	81 ⁵⁰

City	G.M.D.	L.D.	L.L.	Dimensions	Acreage			
					Return	Deed	Plat Comp.	Used
		15	746					
Subdivision					Block	Lot	Plat Bk.	Page
East Cherokee Village U.III						130	35	149
Brief Legal Description							25	180





MAP BLOCK PAR SUB

OLD: 1561B 222


Property Acquired From:

Acct. No. 155 Vill. NEW: 1522D 133

1561B		222
Map	Block	Parcel

Date	Grantor (From)	Grantee (To)	D.B.	Pg.	Type	W.D.Cons
7-5-85	G. Jam. Developers Johnson, James E. et al	Stoner, Ralph	474	412	W	10 90
10-4-85	Stoner, Ralph	Caryn D. Wilson, James W. &	487	487	W	76 00
5-15-87	Caryn D. Mrs Clusky Wilson, James W. &	Caryn D. Wilson Wilson, James W. &	628	688	WD	0
4-30-90	Caryn D. Wilson, James W. &	Walter Bready, Randolph C.	869	107	WD	16 30
4-3-91	Bready, Walter	Bready, Randolph C.	972	324	WD	0

City	G.M.D.	L.D.	L.L.	Dimensions	Acreage				
		15	746 747		Return	Deed	Plat	Comp.	Used
Subdivision					Block	Lot	Plat	Bk.	Page
East Cherokee Village U-III						134	25	180	
Brief Legal Description									




Property Acquired From: Acct. No. MAP BLOCK PAR SUB
 .OLD: 1561B
 .NEW: 1522D

223
 1340 Call No

1561B
 223
 Map Block Parcel

Date	Grantor (From)	Grantee (To)	D.B.	Pg.	Type	W.D. Cons
7-15-85	C. J. & M. Developers Johnson, James Etal	Holcombe Mark mae Belle	469	489	W	10 ⁹⁰
10-27-85	Holcomb Mark mae Belle	Hendrix, Herman &	498	231	W	74 ⁰⁰
2-28-90	Hendrix, Herman & mae Belle	Godwin, John M. Nancy H.	856	77	W/D	89 ⁵⁰


City	G.M.D.	L.D.	L.L.	Dimensions	Acreage				
		15	746 747		Return	Deed	Plat	Comp.	Used
Subdivision					Block	Lot	Plat	Bk.	Page
East Cherokee Village U. III						133			
Brief Legal Description									



Property Acquired From:	MAP. BLOCK PAR SUB OLD: 1561B	224		1561B		224
Acct. No.	NEW: 1522D	Plat 35	Call No	Map	Block	Parcel

Date	Grantor (From)	Grantee (To)	D.B.	Pg.	Type	W.D. Cons
7-15-85	C. J. & M. Developers Johnson, James et al	Beece, Charles	469	494	W	10 20
11-12-85	Beece, Charles	Stacy S. Robinson, Ellyson S. IV	494	251	W	71 20
12-15-86	Ellyson S. IV Robinson, Stacy S.	Richard C. Jones, Cheryl A.	588	185	W/D	75.00

City	G.M.D.	L.D.	L.L.	Dimensions	Acreage			
					Return	Deed	Plat Comp.	Used
		15	746 747					
Subdivision					Block	Lot	Plat Bk.	Page
East Cherokee Village U. III						132		
Brief Legal Description								




Property
Acquired From:
Acct. No.

MAP	BLOCK	PAR	SUB
OLD: 1561B		225	
NEW: 1522D		E136	Call No

1561B		225
Map	Block	Parcel

Date	Grantor (From)	Grantee (To)	D.B.	Pg.	Type	W.D. Cons
1985	Johnson, James Etal	Croft, Charlie	501	395	WD	10 ⁹⁰
12-17-85	Croft, Charlie	Barbara J. Mollica, Harry E. &	501	396	WD	74 ⁵⁰

City	G.M.D.	L.D.	L.L.	Dimensions	Acreage			
		15	746 747		Return	Deed	Plat Comp.	Used
Subdivision					Block	Lot	Plat Bk.	Page
East Cherokee Village U. III						131	25	149
Brief Legal Description								180




-MAP BLOCK PAR SUB

Property Acquired From:	OLD: 1561B	292			
Acct. No.	NEW: 1522D	13%	Call No	15-61B	292
				Map	Block
					Parcel

Date	Grantor (From)	Grantee (To)	D.B.	Pg.	Type	W.D.Cons
4-23-86	C.S. & M. Developers, Inc. 86 Mason, Kenneth	Kent, William C.	528	92	WD	1350
7-17-86	Kent, William C.	Janet A. Albertson Bobeng, Gregory A. &	550	341	WD	76 ⁸⁰
10/89	JANET A. BOBENG, GREGORY A.	CARLA M. PRUITT, JEFFREY D.	828	504	W	86 ⁰⁰

City	G.M.D.	L.D.	L.L.	Dimensions	Acreage	Return	Deed	Plat	Comp.	Used
		15	746							
Subdivision					Block	Lot	Plat	Bk.	Page	
East Cherokee Village U IV						136	29		206	
Brief Legal Description										
V- 4000										



Property
Acquired From:
Acct. No.

MAP BLOCK PAR SUB

OLD: 1561B
15-60-48
NEW: 1522D


293
P138 Call No

15-61B
293

Map Block Parcel

Date	Grantor (From)	Grantee (To)	D.B.	Pg.	Type	W.D.Cons
'86	C.J. & M. Developers, Inc. Mason, Kenneth	Mason, Kenneth	529	319	WD	1350
5-21-87	Mason, Kenneth	Glenda Crail Robinson, Winton Lewis	628	518	WD	9990

City	G.M.D.	L.D.	L.L.	Dimensions	Acreage				
		15	746		Return	Deed	Plat	Comp.	Used
Subdivision					Block	Lot	Plat Bk.	Page	
East Cherokee Village U IV						137	29	206	
Brief Legal Description									
V-4000									



MAP: BLOCK PAR SUB

Property Acquired From: **15-60-48**
 Acct. No. NEW: 15220

294
 PH: 139 Call No

15-61B **294**
 Map Block Parcel


Date	Grantor (From)	Grantee (To)	D.B.	Pg.	Type	W.D. Cons
4-22-86 86	C. J. & M. Developers, Inc. MASON, KENNETH	Holcombe, Mark	548	121	W/D	13-50
7-31-86	Holcombe, Mark	Davis, Lynn O.	555	147	W/D	75-10
7-19-91	Davis, Lynn O.	Debra F. Braun Braun, Wiston, Jr. E.	1030	219	W/D	87-25

City	G.M.D.	L.D.	L.L.	Dimensions	Acreage				
					Return	Deed	Plat	Comp.	Used
		15	746						

Subdivision	Block	Lot	Plat Bk.	Page
East Cherokee Village U II		138	29	206

Brief Legal Description

V - 4,000



MAP BLOCK PAR SUB

Property
Acquired From:

OLD: 1561B
15-60-48

.295

15-61B

295

Acct. No. 154 Villa NEW: 01522D

Plat No

Call No

Map

Block

Parcel

Date	Grantor (From)	Grantee (To)	D.B.	Pg.	Type	W.D. Cons
9-4-92	Sabeena L. Zangel, Stanley G. +	Janice P. Austwick, Gary D. +	1296	111	WD	92:90

City	G.M.D.	L.D.	L.L.	Dimensions	Acreage				
		15	746		Return	Deed	Plat	Comp.	Used

Subdivision	Block	Lot	Plat Bk.	Page
East Cherokee Village U. IV		139	29	206

Brief Legal Description




Property Acquired From: **15-60-48**
 Asst. No. **154 Village Court**

Photo Call No

15-61B **295**
 Map Block Parcel

Date	Grantor (From)	Grantee (To)	D.B.	Pg.	Type	W.D. Cons			
2-2-86	1101A C. J. & M. Developers, Inc	Inc							
86	Mason, Kenneth	Johnson, James C., Sr.	545	353	WD	13 50			
10-30-86	Johnson, James C., Sr.	Sanatana, Hilda J.	579	490	WD	75 50			
8-24-88	Sanatana, Hilda J.	Zannett J. Randolph, William C. &	736	346	WD	80 00			
8-7-90	Zannett J. Randolph, William C. &	Citizens & Southern Commercial Corporation	889	235	DUP	25			
8-7-90	Commercial Corp. Citizens & Southern	Secretary of Housing & Urban Development	889	238	WD	0			
10-16-90	Urban Development Secretary of Housing &	Zangel, Stanley G. & Sabrena L.	917	42	WD	0			
City		G.M.D.	L.D.	L.I.	Dimensions		Acreage		
							Return	Deed	
			15	746				Plat	
								Comp.	
								Used	
Subdivision						Block	Lot	Plat Bk.	Page
East Cherokee Village U. IV							139	29	206
Brief Legal Description									
V- 4,000									



MAP BLOCK PAR SUB

OLD: 1561B

296

15-60-48

NEW: 1522D

Plat

Call No

15-61B

296

Map

Block

Parcel

Property
Acquired From:
Acct. No.

Date	Grantor (From)	Grantee (To)	D.B.	Pg.	Type	W.D. Cons
10-2-86 '86	U.S. 5TH. Developers, Inc. MASON, Kenneth	Kathleen M. Messer, Gregory E. &	573	391	WD	79 ⁹⁰

City

G.M.D.

L.D.

L.L.

Dimensions

Acreage

Return

Deed

Plat

Comp.

Used

15 746

Subdivision

Block

Lot

Plat Bk.

Page

East Cherokee Village U IV


140

29

206

Brief Legal Description

V-4,000



MAP BLOCK PAR SUB


OLD: 1561B 297
 NEW: 1522D 142

Property
 Acquired From:
 Acct. No.

15-61B 297
 Map Block Parcel

Date	Grantor (From)	Grantee (To)	D.B.	Pg.	Type	W.D. Cons
4-23-86 86	d/b/a C.J. & M. Developers, Inc. Mason, Kenneth	Fronebarger, Robert	530	265	WD	13-50
7-31-86	Fronebarger, Robert	Becky D. Rogers, Dennis K.	554	177	WD	78 ⁹⁰

City	G.M.D.	L.D.	L.L.	Dimensions	Acreage				
		15	746		Return	Deed	Plat	Comp.	Used
Subdivision					Block	Lot	Plat Bk.	Page	
East Cherokee Village U IV						141	29	206	
Brief Legal Description									
V-4,000									



MAP BLOCK PAR SUB

Property	OLD: 1561B
Acquired From:	15-60-48
Acct. No.	NEW: 1522D.


298	
143	Call No

15-61B		298
Map	Block	Parcel

Date	Grantor (From)	Grantee (To)	D.B.	Pg.	Type	W.D. Cons
4-22-86	C.S. & M. Developers, Inc					
86	MASON, Kenneth	Reece, Charles	534	283	WD	13 ⁵⁰
7-1-86	Reece, Charles	Koenig, Calvin E.	545	22	WD	86 ⁹⁰

City	G.M.D.	L.D.	L.L.	Dimensions	Acreage				
					Return	Deed	Plat	Comp.	Used
		15	746						
Subdivision					Block	Lot	Plat	Bk.	Page
Fast Cherokee Village U IV						142	29		206
Brief Legal Description									

V-4,000.



Property Acquired From: 15-60-48	MAP BLOCK PAR SUB
OLD: 1561B	299
Acct. No.	NEW: 1522D
	144 Call No


15-61B		299
Map	Block	Parcel

Date	Grantor (From)	Grantee (To)	D.B.	Pg.	Type	W.D. Cons
1/27/92	BOBE, MARIANNE	MARIANNE BOBE, ARNOLD H. &	1140	96	WD	-0-

City	G.M.D.	L.D.	L.L.	Dimensions	Acreage				
		15	745 746		Return	Deed	Plat	Comp.	Used
							2 97		

Subdivision	Block	Lot	Plat Bk.	Page
EAST CHEROKEE VILLAGE U IV		143	29	206

Brief Legal Description




Property Acquired From: **15-60-48**
 Acct. No.

Photo Call No

15-61A **299**
 Map Block Parcel

Date	Grantor (From)	Grantee (To)	D.B.	Pg.	Type	W.D. Cons			
'86	C.J. & M. Developers, Inc Mason, Kenneth								
5-7-90	C.J. & M. Developers, Inc.	Bobbe, Marianne	911 868	43 114	CWD WD	20 ⁰⁰			
10/12/90	Bobbe, Marianne	Marianne Bobbe, Arnold H. &	910	171	135.00 W	—			
10/12/90	Bobbe, Arnold H.	Bobbe, Marianne	911	42	dc	—			
3-14-91	Bobbe, Marianne	Marianne Bobbe, Arnold H. &	969	275	WD	5			
3-14-91	Bobbe, Arnold H.	Bobbe, Marianne	984	149	DCD	5			
City		G.M.D.	L.D.	L.L.	Dimensions	Acreage			
			15	745 796		Return Deed Plat Comp. Used			
Subdivision						Block	Lot	Plat Bk.	Page
East Cherokee Village U IV							143	29	206
Brief Legal Description									
V- 7425									




Property	MAP	BLOCK	PAR	SUB			
Acquired From:	OLD: 1561B		300				
Acct. No.	NEW: 1522D		pl.45	Call No	1561B		300
					Map	Block	Parcel

Date	Grantor (From)	Grantee (To)	D.B.	Pg.	Type	W.D.Cons
'86	C.S. & M. Developers, Inc. MASON, KENNETH	Hawkins, Ralph B.	746	667	WD	3900
1-21-88	1/2 int.	1/2 int.	941			
2-17-90	Hawkins, Ralph B. Linda Denise	Hawkins, Linda Denise Marcia		186	PCD	00
10-27-98	Hawkins, Ralph B.	Roberson, A. Scott	1324	170	WD	14250

City	G.M.D.	L.D.	L.L.	Dimensions	Acreage				
		15	745 746		Return	Deed	Plat	Comp.	Used
							5.33		
Subdivision					Block	Lot	Plat	Bk.	Page
East Cherokee Village UTC						144	29		206
Brief Legal Description									

V- 13325



MAP BLOCK PAR SUB
 OLD: 1561B 301
 Acquired From: 15-61A
 Aect. No: 179 NEW: 1522D 146 C-11

15-61A 301
 Map Block Parcel

Date	Grantor (From)	Grantee (To)	D.B.	Pg.	Type	W.D. Cons
4-22-86	C.J. & M. Developers, Inc.	Herbert Epperson				
1-86	MASON, Kenneth	Johnson, Jim &	532	519	WD	13 ⁵⁰
8-27-86	Herbert Epperson Johnson, Jim &	Davin J. Lewis Lewis, Sandra H. &	559	468	WD	81 ⁵⁰
11-8-91	Sandra H. Lewis, Davin J. &	Rebecca K. Tuck, Craig F. &	1084	103	WD	91 ⁸⁰
10/25/99		MOTTE, JOANN D	3878	163	W/D	121 ⁸⁰
6/27/00	MOTTE, JOANN D.	SANDERS, JOHN E. SR.	4208	126	W/D	134 ⁸⁰

City	G.M.D.	L.D.	L.L.	Dimensions	Acreage				
		15	746		Return	Deed	Plat	Comp.	Used
Subdivision					Block	Lot	Plat	Bk.	Page
Fast Cherokee Village II					15	45	29		206
Brief Legal Description									
V-4,000									



Property Acquired From: 146
Acct. No.

Photo	Call No
-------	---------

15N22D		146A
Map	Block	Parcel

Date	Grantor (From)	Grantee (To)	D.B.	Pg.	Type	W.D. Cons
10/2/99	YOMMER, DALE E.	POPE, ROBERT	3872	86	W/D	-0-

City	G.M.D.	L.D.	L.L.	Dimensions	Acreage				
		15	746	30'x280'	Return	Deed	Plat	Comp.	Used
									.19±

Subdivision	Block	Lot	Plat Bk.	Page
EAST CHEROKEE VILLAGE UNIT 4		PART OF 145	29	206

Brief Legal Description



MAP BLOCK PAR SUB

OLD: 1561B

302

Property
Acquired From:
Acct. No.

15-60-42

NEW: 1522D

147

Call No

1561B

Map

Block

302

Parcel

Date	Grantor (From)	Grantee (To)	D.B.	Pg.	Type	W.D. Cons
4-22-86	C.J. & M. Developers, Inc	Stoner, Ralph	529	316	WD	13 ⁵⁰
8-20-86	Mason, Kenneth	Stoner, Ralph				
	Stoner, Ralph	Jennie M. Crawford, Newell G. &	560	573	WD	82 ⁹⁰

City	G.M.D.	L.D.	L.L.	Dimensions	Acreage				
		15	746		Return	Deed	Plat	Comp.	Used
Subdivision					Block	Lot	Plat Bk.	Page	
East Cherokee Village UIC						146	29	206	
Brief Legal Description									
V-4,000									



MAP & BLOCK PAR SUB


OLD: 1561B	303
NEW: 1522D	148
	Call No

Property
Acquired From:
Acct. No.

15-61B		303
Map	Block	Parcel

Date	Grantor (From)	Grantee (To)	D.B.	Pg.	Type	W.D. Cons
4-28-86 86	C.J. & M. Developers, Inc. Mason, Kenneth	Holcombe Mark	551	413	WD	13 ⁵⁰
7-25-86	Holcombe Mark	Rosemary E. Thomas, Teddy J. &	551	414	WD	86 ⁹⁰

City	G.M.D.	L.D.	L.L.	Dimensions	Acreage	Return	Deed	Plat	Comp.	Used
		15	746							
Subdivision					Block	Lot	Plat	Bk.	Page	
East Cherokee Village UTR						147	29		206	
Brief Legal Description										
V- 4 000										



MAP .BLOCK PAR SUB

OLD: 1561B

304

15-60-48

NEW: 1522D

149

Coll No

15-61B

304

Map

Block

Parcel

Property Acquired From:
Acct. No.


Date	Grantor (From)	Grantee (To)	D.B.	Pg.	Type	W.D. Cons
4-23-86	11/11/84 C.J. & M. Developers, Inc	Fronebarger Robert	530	267	WD	13 ⁵⁰
86	MASON, KENNETH	Jean W Harmon				
10-27-86	Fronebarger, Robert	Harmon, James T. Jr	578	134	WD	76 ⁹⁰

City	G.M.D.	L.D.	L.L.	Dimensions	Acreage				
					Return	Deed	Plat	Comp.	Used
		15	746						

Subdivision	Block	Lot	Plat Bk.	Page
East Cherokee Village U IV		148	29	206

Brief Legal Description

V-4,000



MAP BLOCK PAR SUB

Property Acquired From:	OLD: 1561B 15-60-4A	305		15-61B		305
Acct. No.	NEW: 1522D	150	Call No	Map	Block	Parcel


Date	Grantor (From)	Grantee (To)	D.B.	Pg.	Type	W.D. Cons
4-22-86 86	<i>11/10/77 C.T. & M. Developers, Inc.</i> Mason, Kenneth	Kent, William C.	528	91	WD	13 ⁵⁰
6-6-88	Kent, William C.	Mary G. Foster, Myron L. &	715	389	WD	82 ⁶⁰

City	G.M.D.	L.D.	L.L.	Dimensions	Acreage				
		15	746		Return	Deed	Plat	Comp.	Used

Subdivision	Block	Lot	Plat Bk.	Page
East Cherokee Village U IV		149	29	206

Brief Legal Description

V-4,000



Property	OLD: 1561B	306	
Acquired From:	15-60-48	1561B	Call No
Acct. No.	NEW: 1522D		

15-61B		306
Map	Block	Parcel

Date	Grantor (From)	Grantee (To)	D.B.	Pg.	Type	W.D. Cons
4-22-86 86	C.J. & M. Developers, Inc. MASON, Kenneth	Riddle, Steve	529	30	WD	1350

City	G.M.D.	L.D.	L.L.	Dimensions	Acreage				
		15	746		Return	Deed	Plat	Comp.	Used
Subdivision					Block	Lot	Plat	Bk.	Page
East Cherokee Village II						150	29		206
Brief Legal Description									
V - 4,000									



MAP BLOCK PAR SUB

Property Acquired From:	OLD: 1561B 15-60-48	307		15-61B		307
Acct. No.	NEW: 1522D	152	Call No	Map	Block	Parcel

Date	Grantor (From)	Grantee (To)	D.B.	Pg.	Type	W.D. Cons
10/11 '86	C.D. & M. Developers, Inc. Mason, Kenneth					


City	G.M.D.	L.D.	L.L.	Dimensions	Acreage				
		15	746 747		Return	Deed	Plat	Comp.	Used
Subdivision 1166					Block	Lot	Plat Bk.	Page	
East Cherokee Village 4-IV						151	29		206
Brief Legal Description									
V- 22,175									



Property Acquired From:	MAP - BLOCK - PAR - SUB OLD: 1561B 15-61B-308	15-61B	308
Acct. No.	NEW: 1522D	Map	Block
			Parcel

Date	Grantor (From)	Grantee (To)	D.B.	Pg.	Type	W.D. Cons
11-30-88	C. & M. Developers, Inc Mason, Kenneth	Holbert, Ralph & Francis	762	1057	WD	35 ⁰⁰


City	G.M.D.	L.D.	L.L.	Dimensions	Acreage				
		15	746 747		Return	Deed	Plat	Comp.	Used
							388		
Subdivision					Block	Lot	Plat	Bk.	Page
East Cherokee Village U IV						152	29		206
Brief Legal Description									
V-9,700									



Property Acquired From:	MAP - BLOCK HOLD: 1561B NEW: 1522D	PAR - SUB 309	15-61B	309
Acct. No.		Photo 154	Map	Block Parcel

Date	Grantor (From)	Grantee (To)	D.B.	Pg.	Type	W.D. Cons
2/10/86	C.S. & M. Developers, Inc. Mason, Kenneth	Croft, Charlie	751	499	WD	0
1988 12-28-88	Croft, Charlie	Mary N. Butterworth, James A. &	751	500	WD	123

City	G.M.D.	L.D.	L.L.	Dimensions	Acreage				
		15	746 747		Return	Deed	Plat	Comp.	Used
							3.68		
Subdivision					Block	Lot	Plat Bk.	Page	
East Cherokee Village II IV						153	29	206	
Brief Legal Description									
V-9200									



Rec 8-24-87

MAP	BLOCK	PAR	SUB
OLD: 1561B		226	
NEW: 1522D		155	Call No


Property
 Acquired From:
 Acct. No.

OLD: 1561B
 15-60-48
 NEW: 1522D

15-61B		226
Map	Block	Parcel

Date	Grantor (From)	Grantee (To)	D.B.	Pg.	Type	W.D. Cons
1986 86	C. J. + M. DEVELOPERS, INC.	Mason, Kenneth	653	373	WD	15 ⁰²

City	G.M.D.	L.D.	L.L.	Dimensions	Acreage				
					Return	Deed	Plat	Comp.	Used
		15	675						
Subdivision					Block	Lot	Plat	Bk.	Page
EAST CHEROKEE VILLAGE U-5						219		31	59
Brief Legal Description									



MAP BLOCK
 Property Acquired From: OLD: 11561B
 Acct. No. NEW: 1522D

PAR SUB
 227
 P1567 Call No


15-61B 227
 Map Block Parcel

Date	Grantor (From)	Grantee (To)	D.B.	Pg.	Type	W.D. Cons
86	C. J. + M. DEVELOPERS, INC.	Johnson James C.	555	477	WD	15 ⁰⁰
7-31-87	Johnson, James C.	Burton, Robert L. & ^{LAWINA D.}	659	534	WD	83 ⁰⁰
			650	372	WD	

City	G.M.D.	L.D.	L.L.	Dimensions	Acreage				
		15	675		Return	Deed	Plat	Comp.	Used

Subdivision	Block	Lot	Plat Bk.	Page
EAST CHEROKEE VILLAGE	U-5	218	31	59

Brief Legal Description



Property	MAP BLOCK
Acquired From:	OLD: 1561B
Acct. No.	NEW: 1522D

PAR SUB	228
157	Call No

15-61B		228
Map	Block	Parcel

Date	Grantor (From)	Grantee (To)	D.B.	Pg.	Type	W.D. Cons
12-16-86	C. J. + M. DEVELOPERS, INC.	Construction Co, Inc. Johnson James C.	588	669	WD	15 ⁰⁰
5-29-87	Johnson, James C.	Mark E. McDougald, Paige R.	631	24	WD	17 ²⁰

City	G.M.D.	L.D.	L.L.	Dimensions	Acreage				
		15	675		Return	Deed	Plat	Comp.	Used

Subdivision	Block	Lot	Plat	Bk.	Page
EAST CHEROKEE VILLAGE	U-5	217	31		59

Brief Legal Description




Property Acquired From: Acct. No. MAP BLOCK PAR SUB
 *OLD: 1561B 15-60-40
 *NEW: 1522D

229
 158.0 Call No

15-61B		229
Map	Block	Parcel

Date	Grantor (From)	Grantee (To)	D.B.	Pg.	Type	W.D. Cons
1986 86	C., J. + M. DEVELOPERS, INC.	Mason, Kenneth	553	94	WD	15 ⁰⁰
5-5-87	Mason Kenneth	Kristine E. Armstrong, Roy Richard	625	52	WD	89 ¹⁰
11-25-90	Kristine E. Armstrong, Roy Richard	Harris, Paige	917	7	WD	18 ⁵⁰

City	G.M.D.	L.D.	L.L.	Dimensions	Acreage				
		15	675		Return	Deed	Plat	Comp.	Used
Subdivision					Block	Lot	Plat Bk.	Page	
EAST CHEROKEE VILLAGE						216	31	59	
Brief Legal Description									



Property Acquired From:	OLD: 1561B	15-60-48
Acct. No.	NEW: 1522D	

MAP	BLOCK	PAR	SUB
		230	
		1590	Cell No


15-61B		230
Map	Block	Parcel

Date	Grantor (From)	Grantee (To)	D.B.	Pg.	Type	W.D. Cons
1986 86	C., J. + M. DEVELOPERS, INC.	Kent, William C.	549	448	WD	1500
1-23-87	Kent, William C.	Danna W. Deaton, Robert M. &	599	302	WD	8290

City	G.M.D.	L.D.	L.L.	Dimensions	Acreage				
		15	675		Return	Deed	Plat	Comp.	Used

Subdivision	Block	Lot	Plat	Bk.	Page
EAST CHEROKEE VILLAGE		215		31	59

Brief Legal Description



Property
Acquired From:
Acct. No. 512 East

MAP BLOCK PAR SUB
 OLD: 1561B
 15-61B
 NEW: 1522D
 231
 1600 Call No

15-61B		231
Map	Block	Parcel

Date	Grantor (From)	Grantee (To)	D.B.	Pg.	Type	W.D. Cons
5-12-89 86	C., J. + M. DEVELOPERS, INC.	Croft, Charlie Laura V.	795	64	WD	15 ⁰⁰
5-22-89	Croft, Charlie	Crawford, John E. &	795	65	WD	90 ⁰⁰
			878	682	QWD	-

City	G.M.D.	L.D.	L.L.	Dimensions	Acreage				
		15	675		Return	Deed	Plat	Comp.	Used

Subdivision	Block	Lot	Plat	Bk.	Page
EAST CHEROKEE VILLAGE	U-5	214	31		59

Brief Legal Description

10/11/11

Property	MAP BLOCK PAR. SUB
Acquired From:	OLD: 1561B 15-61-48
Acct. No.	NEW: 1522D
	232
	1610 Call No


15-61B		232
Map	Block	Parcel

Date	Grantor (From)	Grantee (To)	D.B.	Pg.	Type	W.D. Cons
1986 86	C. & J. + M. DEVELOPERS, INC.	John A. Canble Kent, William C. &	549	442	WD	1500
4-22-89	John A. Canble Kent, William C. &	Kathleen A. McCormack, James E., Jr. &	708	215	WD	7790

City	G.M.D.	L.D.	L.I.	Dimensions	Acreage				
		15	675		Return	Deed	Plat	Comp.	Used

Subdivision	Block	Lot	Plat Bk.	Page
EAST CHEROKEE VILLAGE	U-5	213	31	59


Brief Legal Description



		MAP	BLOCK	PAR	SUB		
Property	Acquired From:	Acct. No. 516 East	OLD: 1561B 15-60-48	NEW: 1522D 15-60-48	233		
				PM 62	Call No	15-61B	233
						Map	Block
							Parcel

Date	Grantor (From)	Grantee (To)	D.B.	Pg.	Type	W.D. Cons
1986 86	C. J. & M. DEVELOPERS, Inc.	Johnson James C Construction Company, Inc	573	245	WD	15 ⁰⁰
10-16-86	Johnson James C Construction Company, Inc	Johnson James C. Laura B.	581	185	CWD	-0-
8-31-87	Johnson, James C.	Meade, Douglas Ray	656	197	WD	80 ³⁰

City	G.M.D.	L.D.	L.L.	Dimensions	Acreage			
		15	675		Return	Deed	Plat Comp.	Used
Subdivision					Block	Lot	Plat Bk.	Page
EAST CHEROKEE VILLAGE						212	31	59
Brief Legal Description								



Property Acquired From:	MAP BLOCK PAR SUB OLD: 1561B 234
Acct. No.	NEW: 1522D P163 Call No

15-61B		234
Map	Block	Parcel

Date	Grantor (From)	Grantee (To)	D.B.	Pg.	Type	W.D. Cons
1986 86	C. J. + M. DEVELOPERS, INC.	Johnson James C. Construction Company, Inc.	562	592	WD	15 ⁰⁰
9-2-86	Johnson James C. Const. Co., Inc.	Johnson James C.	575	416	WD	-0-
6-8-87	Johnson James C.	Kerri Lynette Hamrick Painter, Cecil Wayne	643	422	WD	19 ⁹⁰

City	G.M.D.	L.D.	L.L.	Dimensions	Acreage				
		15	675		Return	Deed	Plat	Comp.	Used

Subdivision	Block	Lot	Plat	Bk.	Page
EAST CHEROKEE VILLAGE		211		31	59

Brief Legal Description



Property
Acquired From:
Acct. No.

MAP BLOCK PAR SUB
 OLD: 1561B
 15-60-118
 NEW: 1522D
 1640 Call No


15-61B
 235
 Map Block Parcel

Date	Grantor (From)	Grantee (To)	D.B.	Pg.	Type	W.D. Cons
7-2-86 86	C. J. + M. DEVELOPERS, INC.	Mason, Kenneth	544	689	120	15 ⁰⁰

City	G.M.D.	L.D.	L.L.	Dimensions	Acreage				
		15	675 694		Return	Deed	Plat	Comp.	Used

Subdivision	Block	Lot	Plat	Bk.	Page
EAST CHEROKEE VILLAGE		210		31	59


Brief Legal Description



Property Acquired From:	MAP BLOCK PAR SUB OLD: 1561B 15-6A-48	236		15-61B		236
Acct. No.	NEW: 1522D	650	Call No	Map	Block	Parcel

Date	Grantor (From)	Grantee (To)	D.B.	Pg.	Type	W.D. Cons
5-18-87	C., J. + M. DEVELOPERS, INC.	Croft, Charlie	654	522	WD	15 ⁰⁰
5-18-87	Croft, Charlie	Frieda L. Castleberry, Gary Lee	654	523	WD	86 ⁹⁰

City	G.M.D.	L.D.	L.L.	Dimensions	Acreage				
		15	675 694		Return	Deed	Plat	Comp.	Used
Subdivision					Block	Lot	Plat Bk.	Page	
EAST CHEROKEE VILLAGE						209	31	59	
Brief Legal Description									



Property	MAP BLOCK PAR SUB
Acquired From:	OLD: 1561B
Acct. No.	NEW: 1522D

237	
P166	Call No


15-61B		237
Map	Block	Parcel

Date	Grantor (From)	Grantee (To)	D.B.	Pg.	Type	W.D. Cons
1986 86	C., J. + M. DEVELOPERS, INC.	Holcomb Mark	560	597	WD	15 ⁰⁰
3-2-87	Holcomb Mark Laurie K. Loyst	Loyst, Andrew E. &	609	252	WD	88 ⁹⁰
3-5-90	Loyst, Andrew E. &	Venable, Glenn R.	856	341	WD	88 ⁵⁰

City	G.M.D.	L.D.	L.L.	Dimensions	Acreage				
		15	675 694		Return	Deed	Plat	Comp.	Used

Subdivision	Block	Lot	Plat Bk.	Page
EAST CHEROKEE VILLAGE	4-5	208	31	59

Brief Legal Description



Property	MAP BLOCK PAR SUB
Acquired From:	238
Acct. No.	Call No

OLD: 1561B
15-60-48
NEW: 1522D

167

15-61B		238
Map	Block	Parcel

Date	Grantor (From)	Grantee (To)	D.B.	Pg.	Type	W.D. Cons
1986 86	C., J. + M. DEVELOPERS, INC.	Fronebarger Robert	555	484	WD	15 ⁰⁰
12-12-86	Fronebarger, Robert	Ashley, Pamela ^{Serr}	587	675	WD	83 ⁵⁰

City	G.M.D.	L.D.	L.L.	Dimensions	Acreage				
		15	694		Return	Deed	Plat	Comp.	Used

Subdivision	Block	Lot	Plat Bk.	Page
EAST CHEROKEE VILLAGE		207	31	59

Brief Legal Description




Property Acquired From:	MAP BLOCK PAR. SUB OLD: 1561B NEW: 1522D	239	
Acct. No.		168	Call

15-61B		239
Map	Block	Parcel

Date	Grantor (From)	Grantee (To)	D.B.	Pg.	Type	W.D. Cons
1-8-86	C., J. + M. DEVELOPERS, INC.	Reece, Charles	547	99	WD	15 ⁰⁰
2-29-86	Reece, Charles	Gina G. Sides, Larry C. +	592	704	WD	83 ⁹⁰
5-15-91	Gina G. Sides, Larry C. +	LAUREN K. BARNES, HEVIN K. +	999	214	W/P	92 ⁰⁰

City	G.M.D.	L.D.	L.L.	Dimensions	Acreage				
					Return	Deed	Plat	Comp.	Used
		15	694						
Subdivision					Block	Lot	Plat	Bk.	Page
EAST CHEROKEE VILLAGE						206		31	59
Brief Legal Description									




		MAP	BLOCK	PAR	SUB				
Property	Acquired From:	Acct. No.	OLD: 1561B 15-10-48	NEW: 1522D	240		15-61B		240
					Ph169	Call No	Map	Block	Parcel

Date	Grantor (From)	Grantee (To)	D.B.	Pg.	Type	W.D. Cons
86	C. J. + M. DEVELOPERS, INC.	Stoner, Ralph	647 542	644 682	CWD WD	0 15-00
7-31-87	Stoner, Ralph	Rhonda A. Petersen, Vincent J. &	649	124	WD	82 ⁹⁰
12-16-91	Petersen, Vincent J.	Petersen, Rhonda A.	1127	312	(CWD)	0

City	G.M.D.	L.D.	L.L.	Dimensions	Acreage				
		15	694		Return	Deed	Plat	Comp.	Used

Subdivision	Block	Lot	Plat Bk.	Page
EAST CHEROKEE VILLAGE		205	31	59

Brief Legal Description




Property	MAP BLOCK PAR SUB	OLD: 1561B	272		15-61B		272
Acquired From:		15-60-48					
Acct. No.		NEW: 1522D	Ph170	Call No	Map	Block	Parcel

Date	Grantor (From)	Grantee (To)	D.B.	Pg.	Type	W.D. Cons
86	C., J. + M. DEVELOPERS, INC.	Holcomb, Mark	560	589	WD	15 ⁰⁰
1-21-87	Holcomb, Mark	Hughes, Hoyt A. & Trudy G.	598	226	WD	89 ⁹⁰
7-31-92	Hughes, Hoyt A. & Trudy G.	Dumbar, Kim E.	1257	239	WD	105 ⁰⁸
7-31-92	Dumbar, Kim E.	Patricia Schwebes Dumbar Dumbar, Kim E. &	1257	248	DC	5

City	G.M.D.	L.D.	L.L.	Dimensions	Acreage				
		15	694		Return	Deed	Plat	Comp.	Used

Subdivision	Block	Lot	Plat Bk.	Page
EAST CHEROKEE VILLAGE		173	31	59

Brief Legal Description




Property Acquired From:	MAP BLOCK PAR SUB OLD: 1561B, 273	15-61B	273
Acct. No. 521 EA	NEW: 1522D 15-60-48	Map	Block
			Parcel

Date	Grantor (From)	Grantee (To)	D.B.	Pg.	Type	W.D. Cons
1987 86	C. J. + M. DEVELOPERS, INC.	Kent William C.	633	484	120	16 ⁰⁰
8-14-87	Kent William C.	Phyllis J. Vogt, Michael J.	653	38	120	92 ⁹⁰

City	G.M.D.	L.D.	L.L.	Dimensions	Acreage				
		15	694		Return	Deed	Plat	Comp.	Used

Subdivision	Block	Lot	Plat	Bk.	Page
EAST CHEROKEE VILLAGE		172	31		59

Brief Legal Description




Property Acquired From:	MAP BLOCK PAR SUB OLD: 1561B 15-60-48	274	*
Acct. No.	NEW: 1522D	172	Call No

15-61B		274
Map	Block	Parcel

Date	Grantor (From)	Grantee (To)	D.B.	Pg.	Type	W.D. Cons
1987 86	C., J. & M. DEVELOPERS, INC.	Kent, William C.	633	486	WD	16 ⁰⁰
7-7-88 12-23-87	Kent, William C.	Cox, Georgia C.	722 682	645 417	CWD WD	0 89 ⁰⁰

City	G.M.D.	L.D.	L.L.	Dimensions	Acreage				
		15	675 694		Return	Deed	Plat	Comp.	Used
Subdivision					Block	Lot	Plat Bk.	Page	
EAST CHEROKEE VILLAGE						171	31	59	
Brief Legal Description									




Property	MAP	BLOCK	PAR	SUB	15-61B		275
Acquired From:	OLD: 1561B		275				
Acct. No.	NEW: 1522D		1730	Call No			

Date	Grantor (From)	Grantee (To)	D.B.	Pg.	Type	W.D. Cons
3-3-87	C., J. + M. DEVELOPERS, INC.	Fronebarger Robert	642	591	WD	1600
7-1-87	Fronebarger, Robert	Cash, Kevin R. & Kathleen S.	642	592	WD	9390
5/28/92	Cash, Kevin R. & Kathleen S.	Eisenbraun, Edwin, Jr.	1213	23	WD	109

City	G.M.D.	L.D.	L.L.	Dimensions	Acreage				
		15	675		Return	Deed	Plat	Comp.	Used

Subdivision	Block	Lot	Plat Bk.	Page
EAST CHEROKEE VILLAGE	U-5	170	31	59

Brief Legal Description



Property Acquired From: **515 East**
 Acct. No. **515 East**


MAP BLOCK PAR SUB
 OLD: 1561B
 NEW: 1522D

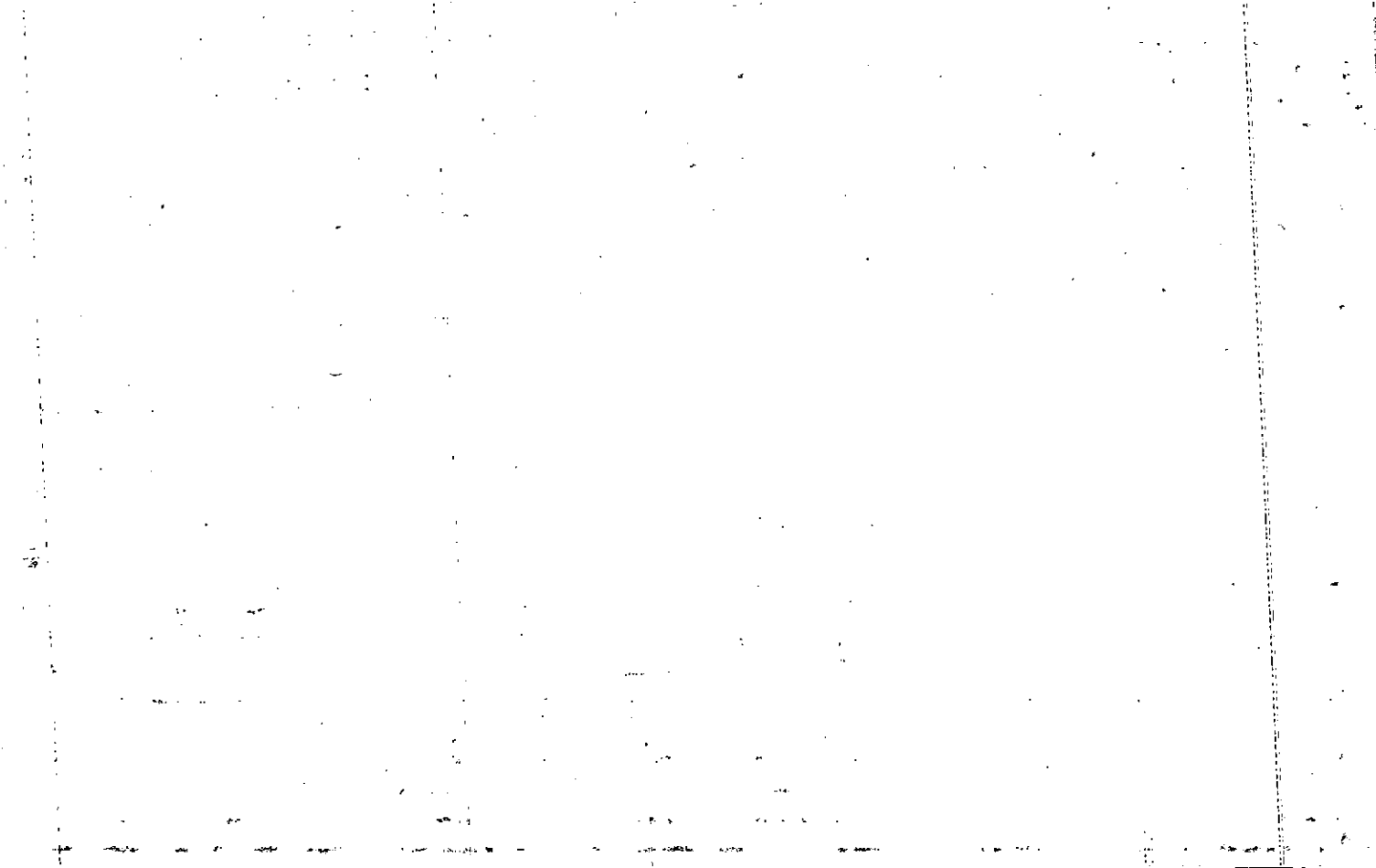
276
 174 Call No

15-61B
 Map Block Parcel
 276

Date	Grantor (From)	Grantee (To)	D.B.	Pg.	Type	W.D. Cons
86	C., J. + M. DEVELOPERS, INC.	Jim Johnson Epperson Herbert &	551	596	WD	15 ⁰⁰
5-18-88	Jim Johnson Epperson, Herbert &	Jennifer Carroll Gerding, Carl W. &	Gerding 712	359	WD	85 ⁰⁰
2/28/92	JENNIFER C. GERDING, CARL W. &	FOUTS, RICHARD A., JR.	1145	256	WD	90.60

City	G.M.D.	L.D.	L.L.	Dimensions	Acreage				
		15	675		Return	Deed	Plat	Comp.	Used
Subdivision					Block	Lot	Plat Bk.	Page	
EAST CHEROKEE VILLAGE						169	31	59	
Brief Legal Description									





Property Acquired From:	MAP BLOCK PAR SUB
OLD: 1561B	278
Acct. No. NEW: 1522D	176 C L E S

15-61B		278
Map	Block	Parcel

Date	Grantor (From)	Grantee (To)	D.B.	Pg.	Type	W.D. Cons
86	C., J. + M. DEVELOPERS, INC.	Stoner Ralph	647 542	644 679	WD WD	0 15 ⁰⁰
10-23-87	Stoner, Ralph	Jaggie Sharon K. Keroy D. e	671	294	WD	77 ⁹⁰

City	G.M.D.	L.D.	L.L.	Dimensions	Acreage				
		15	675		Return	Deed	Plat	Comp.	Used

Subdivision	Block	Lot	Plat Bk.	Page
EAST CHEROKEE VILLAGE	U-5	167	31	59

Brief Legal Description



Property
Acquired From:
Acct. No.


MAP - BLOCK - PAR - SUB
OLD: 1561B
NEW: 1522D

279
177
Cell No

15-61B		279
Map	Block	Parcel

Date	Grantor (From)	Grantee (To)	D.B.	Pg.	Type	W.D. Cons
5/28/88	C., J. + M. DEVELOPERS, INC.	JANICE L. E GAILEY, REUBEN C.	709	1657	W	27.50
9/29/00	"	JENNINGS, DONNIE	4379	456	W/D	185.00
12/31/02	JENNINGS, DONNIE	DONNA C. LAWSON, DAVID L.	5901	233	W/D	199.00

City	G.M.D.	L.D.	L.L.	Dimensions	Acreage				
		15	675		Return	Deed	Plat	Comp.	Used
Subdivision					Block	Lot	Plat Bk.	Page	
EAST CHEROKEE VILLAGE						166	31	59	
Brief Legal Description					ALL A145				



G.P.C. Oct 1989

Property Acquired From:	MAP BLOCK PAR SUB
Acct. No.	OLD: 1561B NEW: 1522D

282	
1780	Call No

15-61B		282
Map	Block	Parcel


Date	Grantor (From)	Grantee (To)	D.B.	Pg.	Type	W.D. Cons
9-87 86	C., J. + M. DEVELOPERS, INC.	Kent, William C.	671	152	WD	30 ⁰⁰ <i>2/10</i>
5/88	KENT, Wm. C.	BOBBY EUGENE NESBIT, MARY ANN	714	417	W	125 ⁰⁰
7/88	" " "	" " "	827	674	QC	-0-

City	G.M.D.	L.D.	L.L.	Dimensions	Acreage				
		15	675		Return	Deed	Plat	Comp.	Used

Subdivision	Block	Lot	Plat Bk.	Page
EAST CHEROKEE VILLAGE	U-5	163	31	59

Brief Legal Description

*Part of 164
all 164*




Property	MAP BLOCK PAR SUB		
Acquired From:	OLD: 1561B	283	
Acct. No.	NEW: 1522D	Ph 79	Call No

15-61B		283
Map	Block	Parcel

Date	Grantor (From)	Grantee (To)	D.B.	Pg.	Type	W.D. Cons
86	C., J. + M. DEVELOPERS, INC.	Croft, Charlie	584	694	WD	15 ⁰⁰
11-22-86	Croft, Charlie	McKee, Mary Lee	584	695	WD	96 ⁵⁰
7/89	McKEE, MARY LEE	^{LORI W.} BUSH, DONALD C. II	807	1008	W	89 ⁹⁰

City	G.M.D.	L.D.	L.L.	Dimensions	Acreage				
		15	675		Return	Deed	Plat	Comp.	Used
Subdivision					Block	Lot	Plat	Bk.	Page
EAST CHEROKEE VILLAGE						162		31	59
Brief Legal Description									




Property Acquired From:	MAP BLOCK PAR SUB	284	
	SOLD: 1561B 15-60-48	P180	Call No
Acct. No.	NEW: 1522D	15-61B	284
		Map	Block Parcel

Date	Grantor (From)	Grantee (To)	D.B.	Pg.	Type	W.D. Cons
86	C., J. + M. DEVELOPERS, INC.	Kent, William C.	549	446	WD	15 ⁰⁰
3-30-87	Kent, William C.	Sharon U. Smith, Stacey R. & c.	616	351	WD	82 ⁹⁰

City	G.M.D.	L.D.	L.L.	Dimensions	Acreage				
		15	675		Return	Deed	Plat	Comp.	Used

Subdivision	Block	Lot	Plat Bk.	Page
EAST CHEROKEE VILLAGE	U-5	161	31	59

Brief Legal Description



Property Acquired From: Acct. No. MAP OLD: 1561B NEW: 1522D


BLOCK PAR SUB 285 181 181

15-61B 285 Map Block Parcel

Date	Grantor (From)	Grantee (To)	D.B.	Pg.	Type	W.D. Cons
86	C., J. + M. DEVELOPERS, INC.	Byrd, Charles	544	11	W	13 50
3-15-88	Byrd, Charles	Charles E., Jr. Byrd, Charles E., Sr.	697	229	WD	-0-
4-8-88	Byrd, Charles E., Sr.	Byrd, Charles E., Jr.	709	412	WD	-0-

City	G.M.D.	L.D.	L.L.	Dimensions	Acreage				
		15	675		Return	Deed	Plat	Comp.	Used

Subdivision	Block	Lot	Plat	Bk.	Page
EAST CHEROKEE VILLAGE	4-5	160	31		59
Brief Legal Description					




Property	MAP BLOCK PAR SUB		
Acquired From:	OLD: 1561B	286	
Acct. No.	NEW: 1522D	P182	Call No

15-61B		286
Map	Block	Parcel

Date	Grantor (From)	Grantee (To)	D.B.	Pg.	Type	W.D. Cons
86	C., J. + M. DEVELOPERS, INC.	Reece, Charles	547	97	WD	1500
11-3-86	Reece, Charles MICHAEL E. ESTATE	Kimberly H. Junier, E. Michael	579	435	WD	8690
6/89	JUNIER, KIMBERLY A.	JUNIER, KIMBERLY A.	799	192	EX/d	-0-

City	G.M.D.	L.D.	L.L.	Dimensions	Acreage				
					Return	Deed	Plat	Comp.	Used
		15	675						
Subdivision					Block	Lot	Plat Bk.	Page	
EAST CHEROKEE VILLAGE					U-5	159	31	59	
Brief Legal Description									



Property	OLD: 1561B
Acquired From:	15-6048
Acct. No.	NEW: 1522D

MAP	BLOCK	PAR	SUB
		287	
		1830	Call No

15-61B		287
Map	Block	Parcel

Date	Grantor (From)	Grantee (To)	D.B.	Pg.	Type	W.D. Cons
86	C., J. + M. DEVELOPERS, INC.	Jim Johnson Epperson Herbert &	551	594	WD	15 ⁰⁰
7-27-87	Jim Johnson Epperson, Herbert &	Linda Densmore, Leonard &	647	219	WD	83 ⁹⁰

City	G.M.D.	L.D.	L.L.	Dimensions	Acreage				
					Return	Deed	Plat	Comp.	Used
		15	675						
Subdivision					Block	Lot	Plat	Bk.	Page
EAST CHEROKEE VILLAGE					U-5	158	31		59
Brief Legal Description									





Property
Acquired From:
Acct. No.


MAP BLOCK PAR SUB
 OLD: 1561B 289
 15-60-48
 NEW: 1522D
 p185 Call No

15-61B 289
 Map Block Parcel

Date	Grantor (From)	Grantee (To)	D.B.	Pg.	Type	W.D. Cons
86	C., J. + M. DEVELOPERS, INC.	Bobo, John A. & Glinda	549	72	WD	150

Handwritten: DETERMINE & COMBINE WITH 1522-224 PER TAX ASSESSORS 5/25/09

City	S.M.D.	L.D.	E.L.	Dimensions	Acreage				
					Return	Deed	Plat	Comp.	Used
				154' x 675'					
Subdivision					Block	Lot	Plat Bk.	Page	
EAST CHEROKEE VILLAGE						156	31	59	
Brief Legal Description									



MAP BLOCK PAR SUB

Property	OLD: 1561B
Acquired From:	15-60-18
Acct. No.	NEW: 1522D

291	
P187	Call No


15-61B		291
Map	Block	Parcel

Date	Grantor (From)	Grantee (To)	D.B.	Pg.	Type	W.D. Cons
86	C., J. + M. DEVELOPERS, INC.	Fronebarger Robert	547	408	WD	15 ⁰⁰
6-30-87	Fronebarger, Robert	Luiz, Carl G. & Olive Frances	640	41	WD	81 ⁸⁰

City	G.M.D.	L.D.	L.L.	Dimensions	Acreage				
		15	675		Return	Deed	Plat	Comp.	Used

Subdivision	Block	Lot	Plat Bk.	Page
EAST CHEROKEE VILLAGE U-5		154	31	59

Brief Legal Description



MAP BLOCK PAR SUB

Property
 Acquired From: OLD: 1561B
 Acct. No. NEW: 1522D
 15-60-48

241
 PH188 Call No

15-618 241
 Map Block Parcel


REV. 7-10-87

Date	Grantor (From)	Grantee (To)	D.B.	Pg.	Type	W.D. Cons
1-9-86	C., J. + M. DEVELOPERS, Inc.	Mason, Kenneth	642	45	WO	16 ⁰⁰
7-7-87	Mason Kenneth	Allison W. Choate, Ronald C. &	642	46	WO	95 ⁹⁰
9-6-91	Allison W. Choate, Ronald C. &	Beverly B. Hyde, Timothy J. &	1056	222	WO	107 ⁵⁰

City	G.M.D.	L.D.	L.L.	Dimensions	Acreage				
		15	694		Return	Deed	Plat	Comp.	Used

Subdivision	Block	Lot	Plat Bk.	Page
EAST CHEROKEE VILLAGE U-6		204	31	212

Brief Legal Description



Page 5-4-87

MAP BLOCK PAR SUB

Property Acquired From: OLD: 1561B

Acct. No. 604 Bel. NEW: 1522D

242


2189 Call No

15-618		242
Map	Block	Parcel

Date	Grantor (From)	Grantee (To)	D.B.	Pg.	Type	W.D. Cons
1986 86	C., J. + M. DEVELOPERS, INC.	Mason, Kenneth	622	433	WD	16 ⁰⁰
7-24-87	Mason, Kenneth	Stowe, Eddie G. ^{Paula Kay}	647	537	WD	98 ⁵⁰
?/89	STOWE, PAULA KAY	STOWE, EDDIE G.	810	607	W	-0
11-15-84	Stowe, Paula Kay	Stowe, Eddie Gordon	837	649	(QCD)	-0
11-21-89	Stowe, Eddie Gordon	Densmore, Sandra L.	837	650	WD	102 ⁵⁰
11-6-92	Densmore, Sandra L.	Owen, Kenneth W. ^{Tamara L.}	1322	266	WD	114 ⁰⁰

City	G.M.D.	L.D.	L.L.	Dimensions	Acreage	Return	Deed	Plat	Comp.	Used
		15	694							

Subdivision	Block	Lot	Plat Bk.	Page
EAST CHROKKE VILLAGE U-6		203	31	212
Brief Legal Description			32	50



Property Acquired From:	MAP BLOCK PAR SUB OLD: 1561B	243	
Acet. No. <u>606 Be</u>	NEW: 1522D	E190	C. 11 No

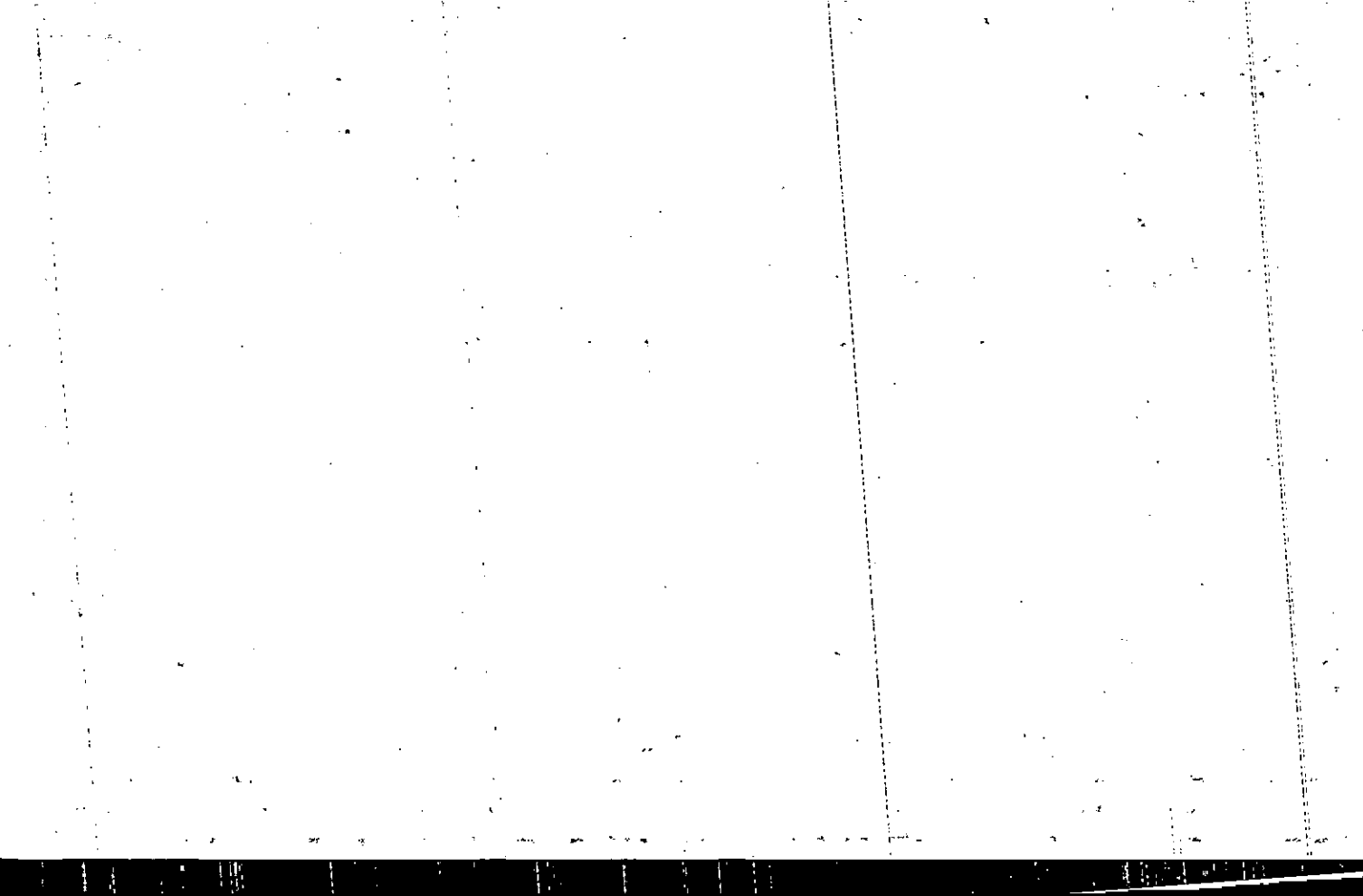
15-61B		243
Map	Block	Parcel

Date	Grantor (From)	Grantee (To)	D.B.	Pg.	Type	W.D. Cons
12-31-86 86	C., J. + M. DEVELOPERS, INC.	Mason, Kenneth	594	61	WD	16 ⁰⁰
5-29-87	Mason, Kenneth	Boone, Chevis C. Sr. & ^{Beryle A.}	631	439	WD	89 ⁹⁰
11-6-90	Boone, Chevis C. Sr. & ^{Beryle A.}	Brannon, James B. & ^{Carole D.}	923	153	WD	15 ⁰⁰

City	G.M.D.	L.D.	L.L.	Dimensions	Acreage				
		15	694		Return	Deed	Plat	Comp.	Used

Subdivision	Block	Lot	Plat Bk.	Page
EAST CHEROKEE VILLAGE U-6		202	31	212

Brief Legal Description




Dec 8-4-87

Property Acquired From:	MAP BLOCK PAR SUB OLD: 1561B 15-60-48	244
Acct. No.	NEW: 1522D	1991 Call No

15-61B		244
Map	Block	Parcel

Date	Grantor (From)	Grantee (To)	D.B.	Pg.	Type	W.D. Cons
1986 86	C., J., + M. DEVELOPERS, INC.	Croft, Charlie	648	582	WD	16 ⁰⁰
7-13-87	Croft, Charlie	JANUS, Jeffrey L. ^{Maria Lisa}	648	583	WD	88 ⁹⁰

City	G.M.D.	L.D.	L.L.	Dimensions	Acreage				
					Return	Deed	Plat	Comp.	Used
		15	694						
Subdivision					Block	Lot	Plat Bk.	Page	
EAST CHEROKEE VILLAGE					U-6	201	31	212	
Brief Legal Description							32	50	



Page 6-9-87


		MAP BLOCK PAR SUB					
Property		OLD: 1561B	245			15-61B	245
Acquired From:		15-60-48					
Acct. No.		NEW: 1522D	PH:92	Call No		Map	Block
							Parcel


Date	Grantor (From)	Grantee (To)	D.B.	Pg.	Type	W.D. Cons
1986 86	C., J. + M. DEVELOPERS, INC.	Crott, Charlie	632	328	WD	16 ⁰⁰
6-3-87	Crott, Charlie	Majesky, Rickie S. Eugene S.	635	480	WD	88 ⁹⁰

City	G.M.D.	L.D.	L.L.	Dimensions	Acreage				
		15	694		Return	Deed	Plat	Comp.	Used

Subdivision	Block	Lot	Plat	Bk.	Page
EAST CHEROKEE VILLAGE U-6		200	31		212

Brief Legal Description






		MAP BLOCK PAR SUB			
Property	OLD: 1561B	*247		15-61B	
Acquired From:	15-60-48				247
Acct. No.	NEW: 1522D	P194	Call No	Map	Block Parcel

Date	Grantor (From)	Grantee (To)	D.B.	Pg.	Type	W.D. Cons
86	C. & M. DEVELOPERS, Inc.	Construction, Inc Johnson, James C.	603	316	WD	16 ⁰⁰
7-1-87	Const, Inc. Johnson, James C.	Kaye, Shirley I.	641	57	WD	89 ⁹⁰


City	G.M.D.	L.D.	L.L.	Dimensions	Acreage			
					Return	Deed	Plat	Comp. Used
		15	694					
Subdivision					Block	Lot	Plat Bk.	Page
EAST CHEROKEE VILLAGE						198	31	212
Brief Legal Description							32	50



Property Acquired From:	MAP BLOCK PAR SUB
	OLD: 1561B 248
Acct. No.	NEW: 1522D 195 Call No

15-61B		248
Map	Block	Parcel


Date	Grantor (From)	Grantee (To)	D.B.	Pg.	Type	W.D. Cons				
1986 86	C., J. & M. DEVELOPERS, INC.	Kent William	588	257	WD	16.00				
6-29-87	Kent William & Marie	Knowles Gary & Karen E.	640	71	WD	92.90				
12/15/92	Knowles, Gary & Carolyn	Fehrenbacher, Derald R	1071 1363	139 322	PCD WD	0 90.00				
City		G.M.D.	L.D.	L.L.	Dimensions		Acreage			
			15	694			Return	Deed	Plat Comp.	Used
Subdivision						Block	Lot	Plat Bk.	Page	
EAST CHEROKEE VILLAGE						4-6	197	31	212	
Brief Legal Description								32	50	



Property Acquired From:	MAP BLOCK PAR SUB	OLD: 1561B	249		
Acct. No.	NEW: 1522D	196	C.L. No.	15-61B	249
		Map	Block	Parcel	

Date	Grantor (From)	Grantee (To)	D.B.	Pg.	Type	W.D. Cons
86	C., J. + M. DEVELOPERS, INC.	Kent, William	588	255	WO	16 ⁰⁰
5-29-87	Kent, William C.	Gary L. Seibert Treharn, Sandra K.	638	170	WO	87 ⁹⁰

City	G.M.D.	L.D.	L.L.	Dimensions	Acreage				
		15	694		Return	Deed	Plat	Comp.	Used
Subdivision					Block	Lot	Plat Bk.	Page	
EAST CHEROKEE VILLAGE U-6						196	31	212	
Brief Legal Description									



Property	MAP BLOCK PAR SUB
Acquired From:	OLD: 1561B 250
Acct. No.	NEW: 1522D 1970 Call No


15-61B		250
Map	Block	Parcel

Date	Grantor (From)	Grantee (To)	D.B.	Pg.	Type	W.D. Cons
7-22-87 86	C. J. & M. DEVELOPERS, INC.	Evelyn J. Allen Dale L. & i	1649	650	210	8450

City	G.M.D.	L.D.	L.L.	Dimensions	Acreage				
		15	694		Return	Deed	Plat	Comp.	Used

Subdivision	Block	Lot	Plat Bk.	Page
EAST CHEROKEE VILLAGE U-6		195	31	212

Brief Legal Description





Property Acquired From:	MAP BLOCK PAR SUB OLD: 1561B 15-60-98	251	
Acct. No.	NEW: 1522D	F198	Call No

15-61B		251
Map	Block	Parcel

Date	Grantor (From)	Grantee (To)	D.B.	Pg.	Type	W.D. Cons
Rec 4-11-87 86	C., J. + M. DEVELOPERS, INC.	Fronebarger Robert	658	144	WD	1652
11-20-88	Fronebarger, Robert	Gina H. Clark, Gregory P. &	750	680	WD	96 ⁰⁰

City	G.M.D.	L.D.	L.L.	Dimensions	Acreage			
					Return	Deed	Plat	Comp. Used
		15	694					
Subdivision					Block	Lot	Plat Bk.	Page
EAST CHEROKEE VILLAGE						194	31	212
Brief Legal Description								





MAP BLOCK PAR SUB

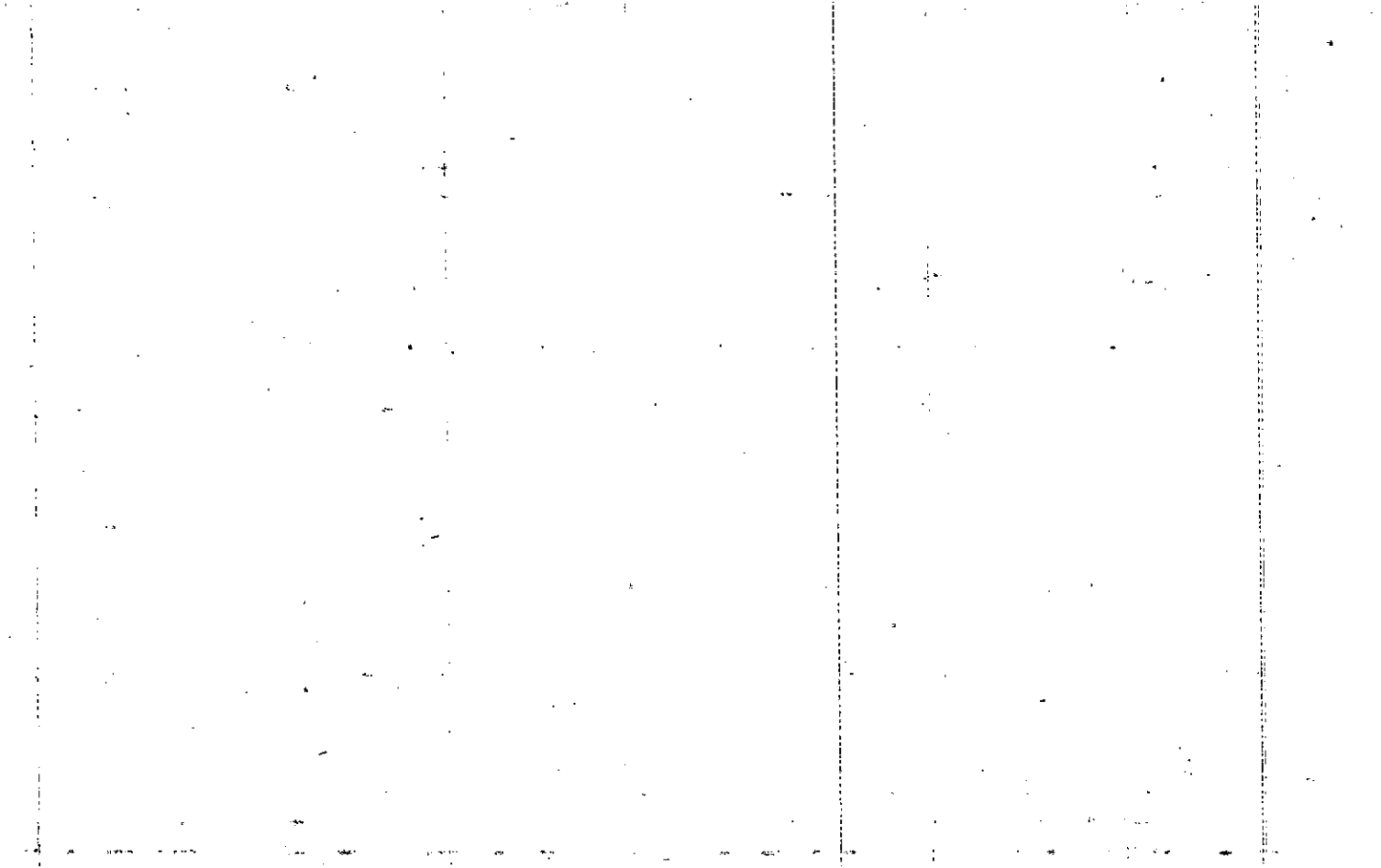
Property	OLD: 1561B
Acquired From:	15-60-48
Acct. No.	NEW: 1522D

253	
200	Call No

15-61B		253
Map	Block	Parcel

Date	Grantor (From)	Grantee (To)	D.B.	Pg.	Type	W.D. Cons
86	C. J. & M. DEVELOPERS, INC.	Reece Charles	601	400	WD	16 ⁰⁰
5-29-87	Reece, Charles K.	Andrea M. Bowman Evans, Richard A. &	632	27	WD	91 ⁰⁰
5-29-87	Evans, Richard A.	Bowman, Andrea M.	632	35	WD	0-


City	G.M.D.	L.D.	L.L.	Dimensions	Acreage			
					Return	Deed	Plat	Comp. Used
		15	694					
Subdivision					Block	Lot	Plat Bk.	Page
EAST CHEROKEE VILLAGE						192	31	212
Brief Legal Description								




Property	MAP	BLOCK	PAR	SUB		
Acquired From:	OLD: 1561B		254		15-61B	
Acct. No.	NEW: 1522D		P:201	Call No	Block	Parcel
	15-60-48					254

Date	Grantor (From)	Grantee (To)	D.B.	Pg.	Type	W.D. Cons
86	C., J. + M. DEVELOPERS, INC.	Reece, Charles	586	487	WD	16 ⁰⁰
5-26-87	Reece, Charles	Marilynn L. Neal, Frank E. &	631	206	WD	91 ⁹⁰
8-9-91	Marilynn L. Neal, Frank E. &	Sheila Ann Fudgett, James John Fudgett	1075	271	WD	20 ⁰⁰

City	G.M.D.	L.D.	L.L.	Dimensions	Acreage				
					Return	Deed	Plat	Comp.	Used
		15	694						
Subdivision					Block	Lot	Plat Bk.	Page	
EAST CHEROKER VILLAGE					U-6	191	31	212	
Brief Legal Description							32	50	






MAP BLOCK PAR SUB
 OLD: 1561B # 256
 NEW: 1522D # 203
 Call No

15-61B		256
Map	Block	Parcel

Property Acquired From:
 Acct. No. 544 East Woodstock Co. 3018

Date	Grantor (From)	Grantee (To)	D.B.	Pg.	Type	W.D. Cons
10-9-86 Rec. 5987	C. J. + M. DEVELOPERS, Inc.	Croft, Charlie	666	600	WD	16 ⁰⁰
10-9-87	Croft, Charlie	Foster H., Calhoun, Jr. Calhoun, Deborah A. E.	669	496	WD	92 ⁵⁰
1-12-90	Calhoun, Foster H.	Calhoun, Deborah	847	656	QCD	-0

City	G.M.D.	L.D.	L.L.	Dimensions	Acreage				
					Return	Deed	Plat	Comp.	Used
		15	694						
Subdivision					Block	Lot	Plat Bk.	Page	
EAST CHEROKEE VILLAGE					U-6	189	31	212	
Brief Legal Description							32	50	



Property	MAP	BLOCK	PAR	SUB
Acquired From:	OLD: 1561B		257	
Acct. No.	NEW: 1522D		2040	Call No


15-61B		257
Map	Block	Parcel

REC
3-88

Date	Grantor (From)	Grantee (To)	D.B.	Pg.	Type	W.D. Cons
86	C., J. + M. DEVELOPERS, INC.	CROFT, CHARLIE	697	422	W	16.00
3-21-88	Croft, Charlie	Carter S. Jr. Berry, Arlene P. &	697	423	WD	88.30

City	G.M.D.	L.D.	L.L.	Dimensions	Acreage				
		15	694		Return	Deed	Plat	Comp.	Used

Subdivision	Block	Lot	Plat	Bk.	Page
EAST CHEROKEE VILLAGE		188		31	212
Brief Legal Description				32	50




Rec. 4-27-88

Property Acquired From:	MAP BLOCK PAR SUB OLD: 1561B 15-60-48	258
Acet. No. 548 E25	NEW: 1522D COUNT	Call No

15-61B		258
Map	Block	Parcel

Date	Grantor (From)	Grantee (To)	D.B.	Pg.	Type	W.D. Cons
1987 86	C., J. & M. DEVELOPERS, INC.	Croft, Charlie	705	400	WD	16 ⁰⁰
4-18-88	Croft, Charlie	Shelma Hufstetler, Kenneth &	705	401	WD	86 ⁰⁰

City	G.M.D.	L.D.	L.L.	Dimensions	Acreage				
					Return	Deed	Plat	Comp.	Used
		15	694						
Subdivision					Block	Lot	Plat Bk.	Page	
EAST CHEROKEE VILLAGE						187	31	212	
Brief Legal Description							32	50	



	MAP	BLOCK	PAR	SUB
Property Acquired From:	OLD: 1561B	5-60-40	259	
Acct. No.	NEW: 1522D		2060	Call No

15-61B		259
Map	Block	Parcel

Date	Grantor (From)	Grantee (To)	D.B.	Pg.	Type	W.D. Cons
86	C., J. + M. DEVELOPERS, INC.					

City	G.M.D.	L.D.	L.L.	Dimensions	Acreage 8.36 Ac.				
		15	747 694		Return	Deed	Plat	Comp.	Used
Subdivision					Block	Lot	Plat Bk.	Page	
EAST CHEROKEE VILLAGE U-6						186	31	212	
Brief Legal Description									
V- 18,720									



Property
 Acquired From:
 Acct. No.


MAP BLOCK PAR SUB
 OLD: 1561B
 15-15-48
 NEW: 1522D

260
 207 Call No

15-61B		260
Map	Block	Parcel

Date	Grantor (From)	Grantee (To)	D.B.	Pg.	Type	W.D. Cons
86	C., J. + M. DEVELOPERS, INC.	Mason, Kenneth	703	559	WD	32 ⁹⁰
8-30-90	Mason, Kenneth	Smith, Sandra E. Smith Allen R. E.	893	137	WD	40 ⁰⁰
3-3-92	Smith, Allen R. E. Sandra E. Smith	Mason, Kenneth	1190	96	DP	136 ⁵⁰

City	G.M.D.	L.D.	L.L.	Dimensions	Acreage 3.88 Ac.				
		15	747 694		Return	Deed	Plat	Comp.	Used
Subdivision					Block	Lot	Plat Bk.	Page	
EAST CHEROKEE VILLAGE					4-6	185	31	212	
Brief Legal Description									
V-9760									



MAP	BLOCK	PAR: SUB
OLD: 1561B	261	
15-60-48		
NEW: 1522D	2080	Call No

15-61B		261
Map	Block	Parcel


Date	Grantor (From)	Grantee (To)	D.B.	Pg.	Type	W.D. Cons
1988 86	C. J. & M. DEVELOPERS, INC.	Johnson, James C.	738	634	WD	23%
1-23-89	Construction, Inc. Johnson, James C.	Keith, Barton T.	769	190	WD	107 ⁵⁰
			781	594	Re-Rev.	

City	G.M.D.	L.D.	L.L.	Dimensions	Acreage 1.97 Ac.				
		15	747 694		Return	Deed	Plat	Comp.	Used

Subdivision	Block	Lot	Plat Bk.	Page
EAST CHEROKEE VILLAGE		184	31	212

Brief Legal Description

Y- 6,000




Property Acquired From: Acct. No. MAP BLOCK OLD: 1561B NEW: 1522D 15-60-48

PAR SUB 262 2090 Call No

15-61B 262 Map Block Parcel

Date	Grantor (From)	Grantee (To)	D.B.	Pg.	Type	W.D. Cons
9-87 86	C. J. + M. DEVELOPERS, Inc.	Mason Kenneth	663	107	WD	22 ⁰⁰
10-30-87	Mason, Kenneth	Rosahne S. Campbell, Steven M. &	671	439	WD	110 ⁰⁰

City	G.M.D.	L.D.	L.L.	Dimensions	Acreage 1.69 Ac.				
		15	747 694		Return	Deed	Plat	Comp.	Used
Subdivision					Block	Lot	Plat Bk.	Page	
EAST CHEROKEE VILLAGE						183	31	212	
Brief Legal Description								32 50	
								V-6,000	



MAP BLOCK
 Property OLD: 1561B
 Acquired From: 15-60-48
 Acct. No. NEW: 1522D

PAR SUB
 263
 2100 Call No

15-61B		263
Map	Block	Parcel


Date	Grantor (From)	Grantee (To)	D.B.	Pg.	Type	W.D. Cons
1-24-87 86	C., J. + M. DEVELOPERS, Inc. Construction Co., Inc.	Johnson, James C. Construction Company, Inc.	675	294	LOD	21 ⁰⁰
5-27-88	Johnson, James C.	McClusky, Danny J. & Carol Ann	717	571	WD	114 ⁹⁰
2-9-82	McClusky, Carol Ann	McClusky, Danny J.	1152	119	QCD	1.00

City	G.M.D.	L.D.	L.L.	Dimensions	Acreage 1.54 Ac.				
		15	747 694		Return	Deed	Plat	Comp.	Used

Subdivision	Block	Lot	Plat Bk.	Page
EAST CHEROKEE VILLAGE U-6		182	31	212

Brief Legal Description

V-6,000




Property Acquired From:	MAP BLOCK OLD: 1561B NEW: 1522D	PAR SUB 264		15-61B		264
Acct. No.		2115	Call No	Map	Block	Parcel

Date	Grantor (From)	Grantee (To)	D.B.	Pg.	Type	W.D.Cons
9-87 86	C.J. + M. DEVELOPERS, INC.	Johnson James C. Sr. Construction Co., Inc.	688	322	WD	24 ⁵⁰
1-5-88	Johnson James C. Sr. Construction Co., Inc.	Johnson James C.	725	258	WD	0
4-20-89	Johnson James C.	Fowler Howard E.	768	539	WD	100 ⁰⁰
9-4-92	Fowler Howard E.	Huskey Lisa F.	1278	36	WD	90 ⁰⁰

City	G.M.D.	L.D.	L.L.	Dimensions	Acreage 2.19 AC.				
		15	747 694		Return	Deed	Plat	Comp.	Used

Subdivision	Block	Lot	Plat Bk.	Page
EAST CHEROKEE VILLAGE U-6		181	31	212

Brief Legal Description
V- 6,400



Property Acquired From: Acct. No. OLD: 11561B NEW: 1522D 15-61B-48

MAP BLOCK PAR SUB 265 2120 Call No

15-61B 265 Map Block Parcel


Date	Grantor (From)	Grantee (To)	D.B.	Pg.	Type	W.D. Cons
4-11-87 86	C., J. + M. DEVELOPERS, INC.	Fronebarger Robert	620	189	WD	16 ⁰⁰
4-20-87	Fronebarger Robert	Feise, Robert E. & Cynthia M.	646	225	WD	92 ⁴⁰

City	G.M.D.	L.D.	L.L.	Dimensions	Acreage 1.18 Ac.				
		15	747 694		Return	Deed	Plat	Comp.	Used

Subdivision	Block	Lot	Plat Bk.	Page
EAST CHEROKER VILLAGE	U-6	180	31	212

Brief Legal Description

V-5,000



Property	MAP	BLOCK	PAR	SUB
Acquired From:	OLD: 1561B		266	
Acct. No.	NEW: 1522D		213	011


15-61B		266
Map	Block	Parcel

Date	Grantor (From)	Grantee (To)	D.B.	Pg.	Type	W.D. Cons
86	Co. J. + M. DEVELOPERS, INC.	Fronebarger, Robert	593	31	WD	16 ⁰⁰
8-24-87	Fronebarger, Robert	Sheffield, Bill L. & Sarah	614	141	WD	87 ⁹⁰

City	G.M.D.	L.D.	L.L.	Dimensions	Acreage				
		15	694		Return	Deed	Plat	Comp.	Used


Subdivision	Block	Lot	Plat	Bk.	Page
EAST CHEROKEE VILLAGE		179		31	212


Brief Legal Description



		MAP	BLOCK	PAR	SUB		
Property	Acquired From:	Acct. No.	OLD: 1561B 15-61B	NEW: 1522D	267		
			214	Call No	15-61B		267
					Map	Block	Parcel

Date	Grantor (From)	Grantee (To)			D.B.	Pg.	Type	W.D. Cons
3-87 86	C., J., & M. DEVELOPERS, INC.	Stoner, Ralph Alicia G.			615	314	WD	16 ⁰⁰
10-16-87	Stoner, Ralph	Mercer, Curtis R. &			667	375	WD	100 ⁰⁰
City		G.M.D.	L.D.	L.L.	Dimensions		Acreage	
			15	694			Return	Deed
							Plat	Comp.
							Used	
Subdivision					Block	Lot	Plat Bk.	Page
EAST CHEROKEE VILLAGE					U-6	178	31	212
Brief Legal Description							32	50





MAP BLOCK PAR SUB

Property Acquired From: **OLD: 1561B**
15-60-98
 Acct. No. **NEW: 1522D**

269
 P1216 Call No


15-61B
 Map Block Parcel
 269

Date	Grantor (From)	Grantee (To)	D.B.	Pg.	Type	W.D.Cons
1987 86	C., J. + M. DEVELOPERS, Inc.	Kent William C.	609	182	WD	16.00
7-31-87	Kent William C.	Cynthia Bailey McCurry, Chris M.	649	601	WD	97.20
2/25/92	Cynthia B. & MCCURRY, CHRIS M. &	YATES, DAVID W. & BETH	1153	233	WD	106.90

City	G.M.D.	L.D.	L.L.	Dimensions	Acreage				
		15	694		Return	Deed	Plat	Comp.	Used

Subdivision	Block	Lot	Plat Bk.	Page
EAST CHEROKEE VILLAGE U-6		176	31	212

Brief Legal Description



Property Acquired From:	MAP "BLOCK PAR SUB OLD: *1561B 15-61B	270	
Acct. No.	NEW: 1522D	Ph 217	Call No

15-61B		270
Map	Block	Parcel

Date	Grantor (From)	Grantee (To)	D.B.	Pg.	Type	W.D. Cons
9-87 86	C., J. + M. DEVELOPERS, INC.	Mason, Kenneth	664	308	WD	16 ⁰⁰
12-2-87	Mason, Kenneth	Ruth H. Brewer, Jerry R. &	677	254	WD	94 ⁰⁰

City	G.M.D.	L.D.	L.L.	Dimensions	Acreage				
		15	694.		Return	Deed	Plat	Comp.	Used
Subdivision					Block	Lot	Plat Bk.	Page	
EAST CHEROKEE VILLAGE 4-6						175	31	212	
Brief Legal Description							32	50	

