


Name On Return:	MAP BLOCK PAR SUB OLD: 1552A	239		
Name On Deed:	NEW: 1517D	Plat No. 001	Call No.	
Property Address:	Property Acquired From:			
Acquired By:	Deed <input type="checkbox"/> Will <input type="checkbox"/>	Approximate Date Acquired:	Recorded Yes <input type="checkbox"/> No <input type="checkbox"/>	D.B. <input type="checkbox"/> Pg. <input type="checkbox"/>
				Size: (Dim. or Ac.)
Bounded By:	N.	S.	E.	W.

1552A		239
Map	Block	Parcel

Date	Grantor (From)	Grantee (To)	D.B.	Pg.	Type	W.D. Cons.		
77	Harris, Clifford F.	Hemp, Leticia + Rebecca	214	64	W	—		
10-18-78	La. Federal Savings & Loan Ino. Corp.	Mortgage Guaranty Sylvia A. J.	249	173	WD	36 ⁰⁰		
10-17-78	Mortgage Guaranty City	Booth, George Douglas	249	174	WD	36 ⁰⁰		
City		G.M.D.	L.D.	L.L.	Dimensions		Acreage	
			15				Return	Deed
							Plat	Comp.
							Used	
Subdivision			Block	Lot	Plat Book	Page		
Little River South				1	10	74		
Brief Legal Description:								



Name On Return:

Photo	Call No.

15-52A		239
Map	Block	Parcel

Name On Deed:

Property Address:

Property Acquired From:

Acquired By: Deed Will Approximate Date Acquired: Recorded Yes No D.B. Pg. Size: (Dim. or Ac.)

Bounded By: N. S. E. W.


Date	Grantor (From)	Grantee (To)	D.B.	Pg.	Type	W.D. Cons.
3/7/75	Simpson Harwell	Turner, Arnold W. builder Inc	177	170	W	10 ⁰⁰
8/11/75	Turner, Arnold W. builder Inc	Harris, Clifford B. & ROSENA ^{D.}	184	289	W	32 ⁷⁰
16-27-76	HARRIS, ROSENA ^{ROSENA DRAKE}	HARRIS, Clifford Rhuel	207	695	W ^{OLD}	✓

City	G.M.D.	L.D.	L.L.	Dimensions	Acreage				
					Return	Deed	Plat	Comp.	Used
		15							

Subdivision	Block	Lot	Plat Book	Page
LITTLE RIVER SOUTH		1	10	74

Brief Legal Description:

30
11



Property	MAP BLOCK PAR SUB
Acquired From:	OLD: 1552A
Acct. No.	NEW: 1517D

240	
Foot	Call No


1552A		240
Map	Block	Parcel

Date	Grantor (From)	Grantee (To)	D.B.	Pg.	Type	W.D. Cons
4/5/88	Hocutt, Joseph G., Jr.	Betty G. Jackson, Carlton	702	641	W	166 90

City	G.M.D.	L.D.	L.L.	Dimensions	Acreage				
		15			Return	Deed	Plat	Comp.	Used

Subdivision	Block	Lot	Plat Bk.	Page
Little River South		2	10	74

Brief Legal Description



Name On Return:

Name On Deed:

Photo	Call No.
-------	----------

15-52A		240
Map	Block	Parcel

Property Address:

Property Acquired From:

Acquired By:	Deed ___ Will ___	Approximate Date Acquired:	Recorded Yes ___ No ___	D.B. ___ Pg. ___	Size: (Dim. or Ac.)
--------------	-------------------	----------------------------	-------------------------	------------------	---------------------


Bounded By:	N.	S.	E.	W.
-------------	----	----	----	----

Date	Grantor (From)	Grantee (To)	D.B.	Pg.	Type	W.D. Cons.
3/7/75	Simpson HARWELL	Turner, Arnold W. builder Inc	177	170	W	10 ⁰⁰
2-27-76	Turner, Arnold W. builder Teresa A.	Chidester, Tommy DALE &	194	364	W	33 ⁹⁰
3/24/78	Chidester, Tommy Dale &	Hocut, Joseph G. Jr.	235	253	W	1 ⁴⁰

City	G.M.D.	L.D.	L.L.	Dimensions	Acreage				
		15			Return	Deed	Plat	Comp.	Used

Subdivision	Block	Lot	Plat Book	Page
LITTLE RIVER SOUTH		2	10	74


Brief Legal Description:



Property	MAP	BLOCK	PAR	SUB		
Acquired From:	OLD: 1552A		241		1552A	
Acct. No.	NEW: 1517D		P1003	Call No	Map	Block
						Parcel

Date	Grantor (From)	Grantee (To)	D.B.	Pg.	Type	W.D. Cons
4-15-85	Self, Harold D. & Sara R.	Beddingfield, S.E.	452	614	W	2/30

City	G.M.D.	L.D.	L.L.	Dimensions	Acreage			
		15			Return	Deed	Plat Comp.	Used
Subdivision					Block	Lot	Plat Bk.	Page
Little River South						8	10	74
Brief Legal Description								



Name On Return:

Photo Call No.

15-52A 241
Map Block Parcel

Name On Deed:

Property Address:

Property Acquired From:

Acquired By: Deed Will Approximate Date Acquired: Recorded Yes No D.B. Pg. Size: (Dim. or Ac.)

Bounded By: N. S. E. W.

Date Grantor (From) Grantee (To) D.B. Pg. Type W.D. Cons.

4-25-75 Simpson - Harwell Owens Enterprises Inc. 179 139 W 10⁰⁰


7-30-75 Owens Enterprises Inc. Deaton, Joyce E. 183 664 W 37⁹⁰

7/22/77 Deaton, Joyce E. Sara R. self Harold D. & 222 641 W 2⁵⁰

City G.M.D. L.D. L.L. Dimensions Acreage Return Deed Plat Comp Used

Subdivision Block Lot Plat Book Page
Little River South 3 10 74

Brief Legal Description:



MAP	BLOCK	PAR	SUB
OLD: 1552A		242	
NEW: 1517D		004 to	Call No.

15-52A		242
Map	Block	Parcel

Name On Return: _____

Name On Deed: _____

Property Address: _____

Property Acquired From: _____

Acquired By: Deed Will Approximate Date Acquired: _____ Recorded Yes No D.B. _____ Pg. _____ Size: (Dim. or Ac.) _____

Bounded By: N. _____ S. _____ E. _____ W. _____


Date	Grantor (From)	Grantee (To)	D.B.	Pg.	Type	W.D. Cons.
4-25-75	Simpson-Harwell	Owens Enterprises, Inc.	179	139	W	10 ⁰⁰
6-6-75	Owens Enterprises Inc.	Wallace, James D.	181	335	W	33 ⁵⁰
6-19-86	Wallace, James D.	Walden, Robbie J.	542	273	WD	60 ⁰⁰

City	G.M.D.	L.D.	L.L.	Dimensions	Acreage				
					Return	Deed	Plat	Comp.	Used
		15							

Subdivision	Block	Lot	Plat Book	Page
LITTLE RIVER SOUTH		4	10	74

Brief Legal Description: _____

215



MAP	BLOCK	PAR	SUB
OLD: 1552A		243	
NEW: 1517D		005	
		Photo	Call No.

15-52A		243
Map	Block	Parcel

Name On Return: _____
 Name On Deed: _____

Property Address: _____ Property Acquired From: _____

Acquired By: Deed _____ Will _____ Approximate Date Acquired: _____ Recorded Yes _____ No _____ D.B. _____ Pg. _____ Size: (Dim. or Ac.) _____


Bounded By: N. _____ S. _____ E. _____ W. _____

Date	Grantor (From)	Grantee (To)	D.B.	Pg.	Type	W.D. Cons.
4/2/75	Simpson - Harwell	Bob Rogers Homebuilders Inc	176 178	673 438	CWD WD	15 ⁰⁰
9-18-75	Bob Rogers Homebuilder Inc	Smith, Robert D. & Grace S.	195 186	501 225	CWD WD	29 ⁵⁰
5/20/02	SMITH, ROBERT D. (ESTATE)	SMITH, GRACE	5302	359	EYE'S DEED	0

City	G.M.D.	L.D.	L.L.	Dimensions	Acreage				
					Return	Deed	Plat	Comp.	Used
		15							

Subdivision	Block	Lot	Plat Book	Page
Little River South		5	10	74

Brief Legal Description: _____



MAP BLOCK PAR SUB

OLD: 1552A 244

NEW: 1517D 1006

Property
Acquired From:
Acct. No.


15-52A		244
Map	Block	Parcel

Date	Grantor (From)	Grantee (To)	D.B.	Pg.	Type	W.D.	Cons
11-24-86	King, B. B.	Mary E. Hyland & Hyland, Frank J. &	Betty Behrens 584	455	WD	65	50

City	G.M.D.	L.D.	L.L.	Dimensions	Acreage				
		15	956		Return	Deed	Plat	Comp.	Used

Subdivision	Block	Lot	Plat	Bk.	Page
Little River South		6	10		215

Brief Legal Description



Name On Return:

Photo	Call No.

15-52A		244
Map	Block	Parcel

Name On Deed:

Property Address:

Property Acquired From:

Acquired By:	Deed _____ Will _____	Approximate Date Acquired:	Recorded Yes _____ No _____	D.B. _____ Pg. _____	Size: (Dim. or Ac.)
--------------	-----------------------	----------------------------	-----------------------------	----------------------	---------------------


Bounded By:	N.	S.	E.	W.
-------------	----	----	----	----

Date	Grantor (From)	Grantee (To)	D.B.	Pg.	Type	W.D. Cons.
7/23/75	Simpson - Harwell	Bob Rogers Home builders Inc	183	713	WD	—
7/24/75	Bob Rogers Home builders Inc	FANN, SAMUEL R. & SHARON A.	183	714	WD	33 ⁵⁰
9-19-86	Fann Samuel R. & Sharon A.	King B.B.	566	277	WD	57 ⁷⁰

City	G.M.D.	L.D.	LEN	Dimensions	Acreage				
		15			Return	Deed	Plat	Comp	Used

Subdivision	Block	Lot	Plat Book	Page
Little River South		6	10	74

Brief Legal Description: 215



Name On Return:	MAP BLOCK PAR SUB OLD: 1552A 245	15-52A	245
Name On Deed:	NEW: 1517D 007	Map	Block Parcel

Property Address:	Property Acquired From:				
Acquired By:	Deed Will	Approximate Date Acquired:	Recorded Yes No	D.B. Pg.	Size: (Dim. or Ac.)
Bounded By:	N.	S.	E.	W.	

Date	Grantor (From)	Grantee (To)	D.B.	Pg.	Type	W.D. Cons.
Rec. 81 79	Deborah H. Reid William E. Reid	Reid Deborah A.	305	434	WD	-0-
9-16-85	MMMA Strobeck, Deborah K. Reid Deborah A. &	Lila B. Andrews & Mark Andrews Andrews Walter Jr. &	483	140	WD	78 ⁵⁰ 2 lots
10-26-90	Lila B. Andrews Andrews Walter Jr. &	Debra M. Morrow Morrow Robert Van &	918	12	WD	6 ⁰⁰ 2 lots

City	G.M.D.	L.D.	L.L.	Dimensions	Acreage				
					Return	Deed	Plat	Comp.	Used
		15	956						
Subdivision					Block	Lot	Plat Book	Page	
Little River South						7	10	215	
Brief Legal Description:							10	215	

1941

Name On Return:
Name On Deed:

Photo	Call No.
-------	----------

15-52A		245
Map	Block	Parcel

Property Address:	Property Acquired From:
-------------------	-------------------------

Acquired By:	Deed Will	Approximate Date Acquired:	Recorded Yes ___ No ___	D.B. ___ Pg. ___	Size: (Dim. or Ac.)
--------------	-----------	----------------------------	-------------------------	------------------	---------------------


Bounded By:	N.	S.	E.	W.
-------------	----	----	----	----

Date	Grantor (From)	Grantee (To)	D.B.	Pg.	Type	W.D. Cons.
5-12-75	Simpson-Harwell	Anderson, Carl E.	180	3	W	500
5-12-75	Anderson, Carl E.	Cook, Don S. & Janice	180	4	W	3190
9-30-77	Cook, Don S. + Janice	Reid, Wm. E. & Deborah A.	226	640	W	630

City	G.M.D.	L.D.	L.L.	Dimensions	Acreage				
					Return	Deed	Plat	Comp.	Used
		15							

Subdivision	Block	Lot	Plat Book	Page
Little River South		7	18	74

Brief Legal Description:



Property
Acquired From:
Acct. No.

MAP .BLOCK PAR SUB
OLD: 1552A
NEW: 1517D

246
FOOB: Call No


15-52A		246
Map	Block	Parcel

Date	Grantor (From)	Grantee (To)	D.B.	Pg.	Type	W.D. Cons
10-26-90	Lila B. Andrews Andrews, Walter, Jr. &	Debra M. Morrow Morrow, Robert Van &	918	12	WD	60 ⁰⁰ / ₂ hts

City	G.M.D.	L.D.	L.L.	Dimensions	Acreage				
		15			Return	Deed	Plat	Comp.	Used

Subdivision	Block	Lot	Plat	Bk.	Page
Little River South		8		10	215

Brief Legal Description



Name On Return:
 Name On Deed:

Photo Call No.

15-52A 246
 Map Block Parcel


Property Address:

Property Acquired From:

Acquired By: Deed Will Approximate Date Acquired: Recorded Yes No D.B. Pg. Size: (Dim. or Ac.)

Bounded By: N. S. E. W.

Date	Grantor (From)	Grantee (To)	D.B.	Pg.	Type	W.D. Cons.
	Simpson-Harwell					
9-9-80	Simpson-Harwell	Reid, Deborah A.	291	1610	WD	1.00
9-16-85	MIA Strobeck, Deborah R. Reid, Deborah A.	Lila B. Andrews & Mark Andrews Andrews, Walter Jr.	483	140	WD	78 ⁵⁰
	City	G.M.D. L.D. L.L.	Dimensions		Acreage ^{210⁵}	
			Return	Deed	Plat	Comp. Used
		15				
	Subdivision	Block	Lot	Plat Book	Page	
	Little River South		8	10	74	
	Brief Legal Description:			10	215	

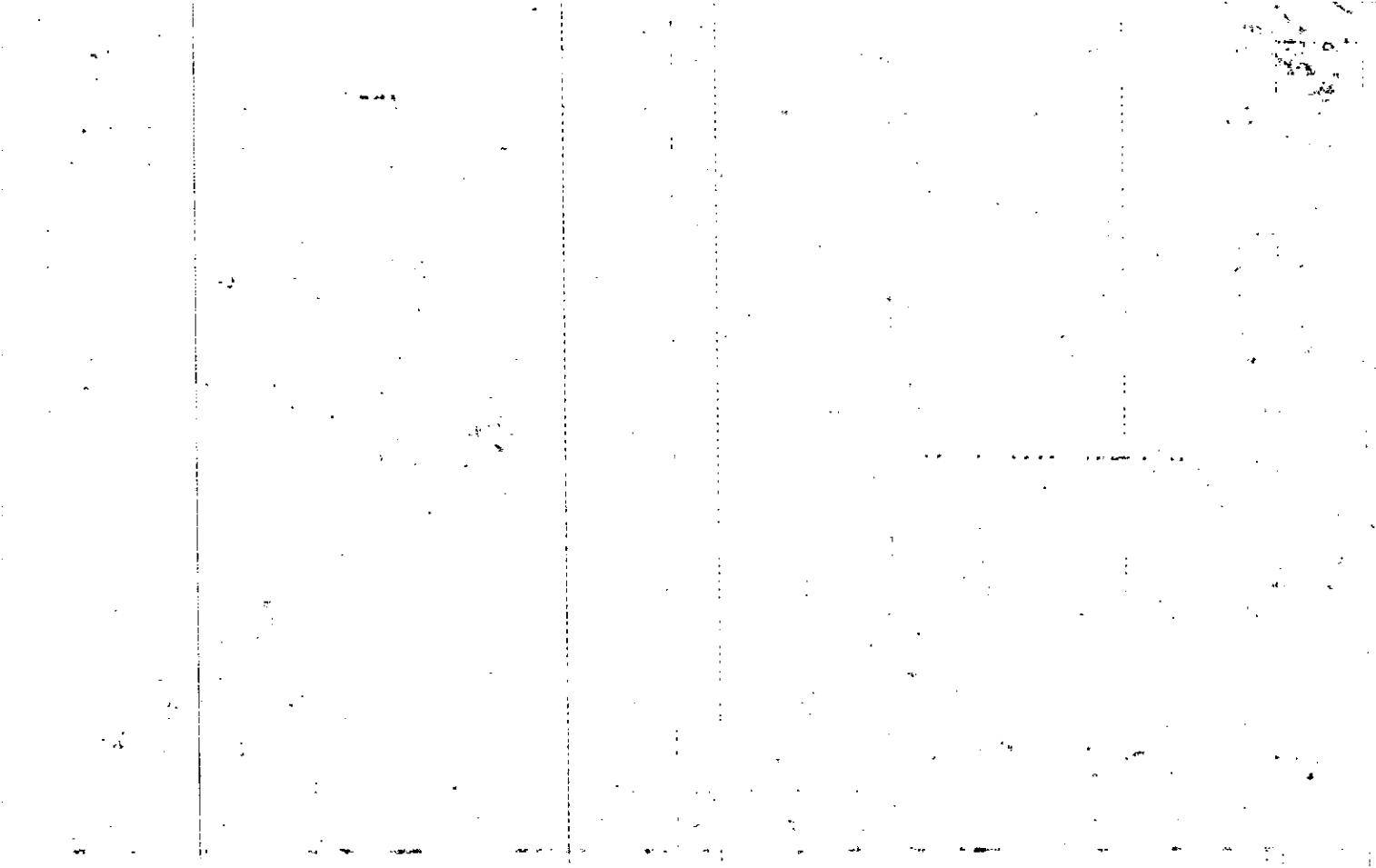


MAP BLOCK PAR SUB

Name On Return:	OLD: 1552A	247	15-52A		247
Name On Deed:	NEW: 1517D	009 Folio	Call No.	Map	Block Parcel

Property Address:		Property Acquired From:			
Acquired By:	Deed Will	Approximate Date Acquired:	Recorded Yes No	D.B. Pg.	Size: (Dim. or Ac.)
Bounded By:	N.	S.	E.	W.	

Date	Grantor (From)	Grantee (To)	D.B.	Pg.	Type	W.D. Cons.					
1-8-75	Simpson-Harwell	Owens Enterprises Inc.	17L	577	W	5 ⁰⁰					
5-15-75	Owens Enterp. Inc.	Reitz, Daniel N. + Carlene	180	278	W	34 ⁵⁰					
8-28-84	Reitz Daniel N. + Carlene	Sharon E. Moon Charles A. i	416	460	WD	64 ⁰⁰					
City		G.M.D.	L.D.	L.L.	Dimensions		Acreage				
			15				Return	Deed	Plat	Comp.	Used
Subdivision						Block	Lot	Plat Book	Page		
Little River South							9	10	74		
Brief Legal Description:										215	



MAP. BLOCK PAR SUB

OLD: 1552A

248

NEW: 1517D

PI010

Call No

15-52A

248

Map

Block

Parcel

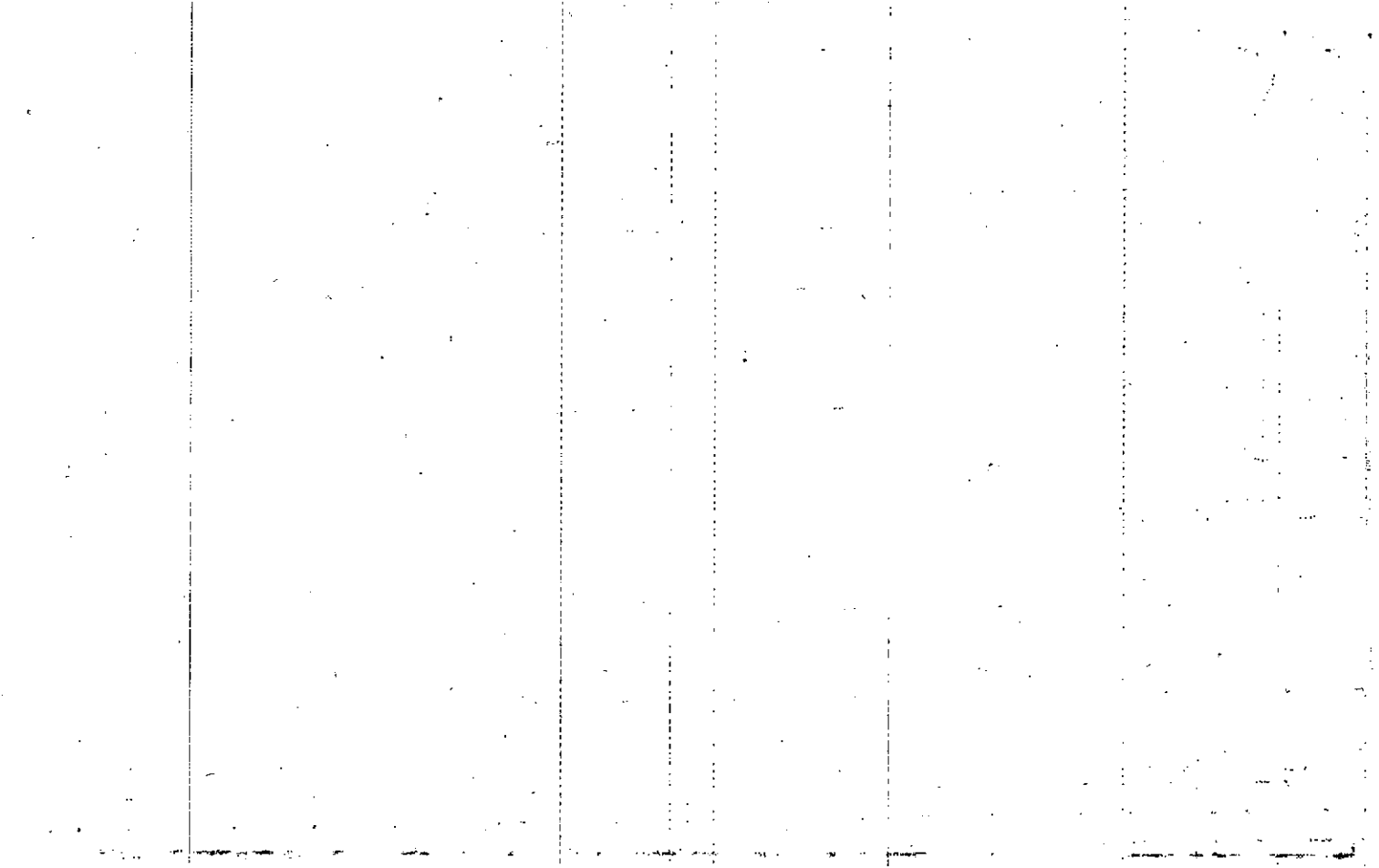
Property Acquired From:	OLD: 1552A	248
Acct. No.	NEW: 1517D	PI010 Call No

Date	Grantor (From)	Grantee (To)	D.B.	Pg.	Type	W.D. Cons
9/89	BRYANT, RONALD E	BROUSSARD, DWAYNE & SUZANNE	850	260	W	63 ⁰⁰

City	G.M.D.	L.D.	L.L.	Dimensions	Acreage				
					Return	Deed	Plat	Comp.	Used

Subdivision	Block	Lot	Plat Bk.	Page
Little River South		10	10	74

Brief Legal Description



Name On Return:

Photo	Call No.

1552A		248
Map	Block	Parcel

Name On Deed:

Property Address:

Property Acquired From:

Acquired By:	Deed <input type="checkbox"/> Will <input type="checkbox"/>	Approximate Date Acquired:	Recorded Yes <input type="checkbox"/> No <input type="checkbox"/>	D.B. <input type="checkbox"/> Pg. <input type="checkbox"/>	Size: (Dim. or Ac.)
--------------	---	----------------------------	---	--	---------------------


Bounded By:	N.	S.	E.	W.
-------------	----	----	----	----

Date	Grantor (From)	Grantee (To)	D.B.	Pg.	Type	W.D. Cons.
3/12/80	Boynnton, Benjamin B.	Haley John P. & Jane G.	283	98	W	620
4-2-81	Haley, John P. & Jane G.	Stewart, Geoffrey & Sally Ball, James D. & Jo Ann	302	652	WD	12.00
5/15/88	Stewart, Geoffrey et al	Bryant, Ronald E.	230	259	W	7.90
7/18/83			342	87	W	7.42

City	G.M.D.	L.D.	L.L.	Dimensions	Acreage				
					Return	Deed	Plat	Comp.	Used

Subdivision	Block	Lot	Plat Book	Page
Little River South		10	10	74

Brief Legal Description:



Name On Return:

	L
Photo	Call No.

15-52A		248
Map	Block	Parcel

Name On Deed:

Property Address:

Property Acquired From:

Acquired By:	Deed _____ Will _____	Approximate Date Acquired:	Recorded Yes _____ No _____	D.B. _____ Pg. _____	Size: (Dim. or Ac.)
--------------	-----------------------	----------------------------	-----------------------------	----------------------	---------------------


Bounded By:	N.	S.	E.	W.
-------------	----	----	----	----

Date	Grantor (From)	Grantee (To)	D.B.	Pg.	Type	W.D. Cons.
2-3-75	Simpson-Harwell	Hicks, JERRY	175	734	W	500
7-23-75	Hicks, JERRY	Bohn, Vincent J.	183	456	W	3000
10-6-78	Bohn Vincent J.	Baunton Benjamin B.	248	139	WD	3450

City	G.M.D.	L.D.	L.L.	Dimensions	Acreage				
					Return	Deed	Plat	Comp.	Used
		15							

Subdivision	Block	Lot	Plat Book	Page
Little River South		10	10	74

Brief Legal Description:



Property Acquired From:	MAP BLOCK OLD: 1552A	PAR SUB 249
Aest. No. 206 Feet	NEW: 1517D	Plot Call No

1552A		249
Map	Block	Parcel

Date	Grantor (From)	Grantee (To)	D.B.	Pg.	Type	W.D. Cons
3-5-87	Susan Dunphy, Kevin Joseph +	Janet Kluge Swope, Richard D. +	602	70	LD	6020
4-10-89	Janet Swope, Richard D. +	O'Connor, Thomas	786	443	WD	900

City	G.M.D.	L.D.	L.L.	Dimensions	Acreage				
		15			Return	Deed	Plat	Comp.	Used

Subdivision	Block	Lot	Plat Bk.	Page
Little River South		11	10	94

Brief Legal Description	215

.....

.....

.....

.....

.....

Name On Return:

Photo	Call No.
-------	----------

15-52A		249
Map	Block	Parcel

Name On Deed:

Property Address: 206 Foothill Drive

Property Acquired From:

Acquired By:	Deed Will	Approximate Date Acquired:	Recorded Yes No	D.B. Pg.	Size (Dim. or Ac.)
--------------	-----------	----------------------------	-----------------	----------	--------------------

Bounded By:	N.	S.	E.	W.
-------------	----	----	----	----

Date	Grantor (From)	Grantee (To)	D.B.	Pg.	Type	W.D. Cons.
4-4-79	Robin B. Garner, Brian L. &	Elizabeth Shields Chatham Robert W. &	259	330	WD	6 ²⁰
1-27-83	Elizabeth Shields Chatham Robert W. &	Carol E. Hall Antonio &	363	90	WD	52 ⁶⁰
6-6-85	Hall Antonio & Carol E.	Susan E. Dunphy, Kevin Joseph &	463	326	W	57 ⁸⁰

City	G.M.D.	L.D.	L.L.	Dimensions	Acreage				
		15			Return	Deed	Plat	Comp.	Used

Subdivision	Block	Lot	Plat Book	Page
Little River South		11	10	74

Brief Legal Description: 215

BA
BoA
BA
Acc

Date A
APR 1954

1954

27
1954

W
1954

Name On Return:

Photo	Call No.

15-52A		249
Map	Block	Parcel

Name On Deed:

Property Address:

Property Acquired From:

Acquired By:	Deed Will	Approximate Date Acquired:	Recorded Yes No	D.B. Pg.	Size: (Dim. or Ac.)
--------------	-----------	----------------------------	-----------------	----------	---------------------


Bounded By:	N.	S.	E.	W.
-------------	----	----	----	----

Date	Grantor (From)	Grantee (To)	D.B.	Pg.	Type	W.D.Cons.
4-11-75	Simpson-Harwell	Hicks, Jerry D.	178	770	W	500
6-23-75	Hicks, Jerry D.	Bevil, William Larry & Kay	183	381	W	3390
9-22-77	Bevil, Wm. Larry & Kay	GARNER, Brian L. & Robin L.	226	74	W	100

City	G.M.D.	L.D.	L.L.	Dimensions	Acreage				
					Return	Deed	Plat	Comp.	Used
		15							

Subdivision	Block	Lot	Plat Book	Page
Little River South		11	10	74

Brief Legal Description:



Name On Return:	MAP	BLOCK	PAR	SUB	15-52A	250	
	OLD: 1552A	250					
Name On Deed:	NEW: 1517D	0120	Call No		Map	Block	Parcel

Property Address:				Property Acquired From:			
Acquired By:	Deed ___ Will ___	Approximate Date Acquired:	Recorded Yes ___ No ___	D.B. ___ Pg. ___	Size: (Dim. or Ac.)		
Bounded By:	N.	S.	E.	W.			

Date	Grantor (From)	Grantee (To)	D.B.	Pg.	Type	W.D. Cons.
4-17-79	Nabal, George T.	Hutchinson, Thomas M.	260	480	WD	5 ²⁰

City	G.M.D.	L.D.	L.L.	Dimensions	Acreage				
					Return	Deed	Plat	Comp.	Used
		15							

Subdivision	Block	Lot	Plat Book	Page
Little River South		12	10	74

Brief Legal Description:

W

POST
Y8
NOV
Y8

Name On Return:

Photo	Call No.

15-52A		250
Map	Block	Parcel

Name On Deed:

Property Address:

Property Acquired From:

Acquired By:	Deed _____ Will _____	Approximate Date Acquired:	Recorded Yes _____ No _____	D.B. _____ Pg. _____	Size: (Dim. or Ac.)
--------------	-----------------------	----------------------------	-----------------------------	----------------------	---------------------


Bounded By:	N.	S.	E.	W.
-------------	----	----	----	----

Date	Grantor (From)	Grantee (To)	D.B.	Pg.	Type	W.D. Cons.
10/28/14	Simpson-Harwell	Owens, Thomas A.	171	475	W	500
12/21/74	Owens, Thomas A.	Nahal, George T. & Nilda A.	174	288	W	3000
9-5-75	Nahal, Nilda A.	Nahal, George T.	195	243	WD	

City	G.M.D.	L.D.	L.L.	Dimensions	Acreage				
					Return	Deed	Plat	Comp.	Used
		15							

Subdivision	Block	Lot	Plat Book	Page
Little River South		12	10	74

Brief Legal Description:



Name On Return:	MAP: OLD: 1552A	BLOCK: 251	PAR: 251	SUB:
Name On Deed:	NEW: 1517D	0133	Call No.	
			15-52A	251
			Map	Block
				Parcel


Property Address: 210 Foothill Dr. Woodstock	Property Acquired From:			
Acquired By: Deed Will: _____	Approximate Date Acquired:	Recorded Yes ___ No ___	D.B. ___ Pg. ___	Size: (Dim. or Ac.)
Bounded By: N.	S.	E.	W.	

Date	Grantor (From)	Grantee (To)	D.B.	Pg.	Type	W.D. Cons.
12-22-81	Egan, Patricia A.	Egan, James P.	316	690	QCD	- 0 -
9-9-85	Egan, James P.	Wheeler, Harold Donald	491	60	WD	48 ⁰⁰
8-26-87	Wheeler Harold Donald	Reisig, ^{Judy H.} Howard E., Jr.	655	563	WD	68 ⁹²

City	G.M.D.	L.D.	L.L.	Dimensions	Acreage				
		15			Return	Deed	Plat	Comp.	Used

Subdivision	Block	Lot	Plat Book	Page
Little River South		13	10	74

Brief Legal Description: _____ 215



Name On Return:

Name On Deed:

Photo	Call No.
-------	----------

15-52A		251
Map	Block	Parcel

Property Address:

Property Acquired From:

Acquired By:	Deed Will	Approximate Date Acquired:	Recorded Yes No	D.B. Pg.	Size: (Dim. or Ac.)
--------------	-----------	----------------------------	-----------------	----------	---------------------

Bounded By:	N.	S.	E.	W.
-------------	----	----	----	----

Date	Grantor (From)	Grantee (To)	D.B.	Pg.	Type	W.D. Cons.
3/20/75	Simpson-Harwell	Anderson, Carl E.	178	71	WD	15 ⁰⁰
8-15-75	ANDERSON, CARL E.	Taylor, Charles C.	184	576	WD	34 ⁰⁰
12-31-84	Taylor, Charles C.	Egan, James P. & Patricia Ann	289	99	W/D	17 ⁰⁰

City	G.M.D.	L.D.	D.L.	Dimensions	Acreage				
					Return	Deed	Plat	Comp.	Used
		15							

Subdivision	Block	Lot	Plat Book	Page
Little River South		13	10	94


Brief Legal Description:

... ..

...

		MAP	BLOCK	PAR	SUB		
Property	Acquired From:	OLD: 1552A		252		1552A	
Acct. No.		NEW: 1517D		Ph014	Call No	Map	Block
							Parcel
							252

Date	Grantor (From)	Grantee (To)		D.B.	Pg.	Type	W.D.Cons
4/29/88	Bland, Betty Jo	Dana Leigh Shepler	Scott Howard	711	122	W	60 ⁰⁰
City		G.M.D.	L.D.	L.L.	Dimensions		Acreage
			15				Return Deed Plat Comp. Used
Subdivision		Block		Lot	Plat	BK.	Page
Little River South				14	10		24
Brief Legal Description							



Name On Return:

Photo	Call No.

15-52A		252
Map	Block	Parcel

Name On Deed:

Property Address:

Property Acquired From:

Acquired By:	Deed Will	Approximate Date Acquired:	Recorded Yes No	D.B. Pg.	Size: (Dim. or Ac.)
--------------	-----------	----------------------------	-----------------	----------	---------------------


Bounded By:	N.	S.	E.	W.
-------------	----	----	----	----

Date	Grantor (From)	Grantee (To)	D.B.	Pg.	Type	W.D.Cons.
6-29-76	Simpson-Harwell	Tidwell, R.E.	200	650	WD	✓
4-18-77	Tidwell, R.E.	Brand, Wayne Eugene	215	501	W	31 ⁰⁰

City	G.M.D.	L.D.	L.L.	Dimensions	Acreage				
					Return	Deed	Plat	Comp.	Used
		15							

Subdivision	Block	Lot	Plat Book	Page
Little River South		14	10	74

Brief Legal Description:




Name On Return:	MAP BLOCK PAR SUB	OLD: 1552A	253		
	NEW: 1517D	015	Call No.		
Name On Deed:				15-52D	253
				Map	Block Parcel

Property Address:	Property Acquired From:				
Acquired By:	Deed Will	Approximate Date Acquired:	Recorded Yes No	D.B. Pg.	Size: (Dim. or Ac.)
Bounded By:	N.	S.	E.	W.	

Date	Grantor (From)	Grantee (To)	D.B.	Pg.	Type	W.D. Cons.
2/14/75	Simpson - Harwell	BARNETT, CHARLES R.	176	172	WD	5 ⁰⁰
6/4/75	BARNETT CHARLES R.	JACKSON, DOUGLAS E. + ELENA	181	218	WD	32 ⁴⁰
2-27-89	Estate Elena Jackson JACKSON, DOUGLAS E.	Sherry L. Robbins, Randy G. +	776	202	WD	66 ⁰⁰

City	G.M.D.	L.D.	L.L.	Dimensions	Acreage				
		15			Return	Deed	Plat	Comp.	Used
Subdivision				Block	Lot	Plat Book	Page		
Little River South					15	10	74		
Brief Legal Description:									




Property	MAP: BLOCK PAR SUB		
Acquired From:	OLD: 1552A	254	
Acct. No.	NEW: 1517D	PH: 016	Call No

15-52A		254
Map	Block	Parcel

Date	Grantor (From)	Grantee (To)	D.B.	Pg.	Type	W.D. Cons
10-14-88	Williams, Cindy D.	Dickson, C. Lamar	749	122	QCD	65 ⁰⁰
7-30-90	Dickson, C. Lamar	Bradford, Michael C.	886	426	WD	58 ²⁰

City	G.M.D.	L.D.	L.L.	Dimensions	Acreage				
			15	956	Return	Deed	Plat	Comp.	Used
Subdivision					Block	Lot	Plat Bk.	Page	
Little River South						16	10	215	
Brief Legal Description									



Name On Return:

Photo	Call No.

15-52A		254
Map	Block	Parcel

Name On Deed:

Property Address: 216 Foothill Drive

Property Acquired From:

Acquired By:	Deed <input type="checkbox"/> Will <input type="checkbox"/>	Approximate Date Acquired:	Recorded Yes <input type="checkbox"/> No <input type="checkbox"/>	D.B. <input type="checkbox"/> Pg. <input type="checkbox"/>	Size: (Dim. or Ac.)
--------------	---	----------------------------	---	--	---------------------


Bounded By:	N.	S.	E.	W.
-------------	----	----	----	----

Date	Grantor (From)	Grantee (To)	D.B.	Pg.	Type	W.D. Cons.
5-20-75	Simpson - Harwell	Malley, Richard F.	180	375	W	26 ⁰⁰
11-20-78	Malley, Richard F.	Williams, Barry L. ^{Cindy D.}	257	329	W & D	3 ⁰⁰
1984	Williams, Barry L.	Williams, Cindy L.	416	590	OOD	-0-

City	S.M.D.	L.D.	L.L.	Dimensions	Acreage				
		15			Return	Deed	Plat	Comp.	Used

Subdivision	Block	Lot	Plat Book	Page
Little River South		16	10	74

Brief Legal Description: 10 215




Name On Return:	MAP	BLOCK	PAR	SUB	15-52A	255	255
	OLD: 1552A						
Name On Deed:	NEW: 1517D	017	Call No.		15-52A		255
					Map	Block	Parcel

Property Address:			Property Acquired From:			
Acquired By:	Deed _____ Will _____	Approximate Date Acquired:	Recorded Yes _____ No _____	D.B. _____ Pg. _____	Size: (Dim. or Ac.)	
Bounded By:	N.	S.	E.	W.		

Date	Grantor (From)	Grantee (To)	D.B.	Pg.	Type	W.D. Cons.
7/20/74	Simpson-Harwell	Hicks, Jerry J.	166	247	W	500
12/27/74	Hicks, Jerry J.	Hughes, Herbert D. + Betty L.	174	142	WD	3490

City	G.M.D.	L.D.	L.L.	Dimensions	Acreage				
		15			Return	Deed	Plat	Comp.	Used
Subdivision					Block	Lot	Plat Book	Page	
Little River South						17	10	74	

Brief Legal Description:



Name On Return:	OLD: 1552A	MAP BLOCK PAR SUB	256	15-52A	256	
	NEW: 1517D	018	Call No.			
Name On Deed:				Map	Block	Parcel

Property Address: *220 Foothill Drive Woodstock* Property Acquired From:

Acquired By: Deed Will Approximate Date Acquired: Recorded Yes No D.B. Pg. Size: (Dim. or Ac.)

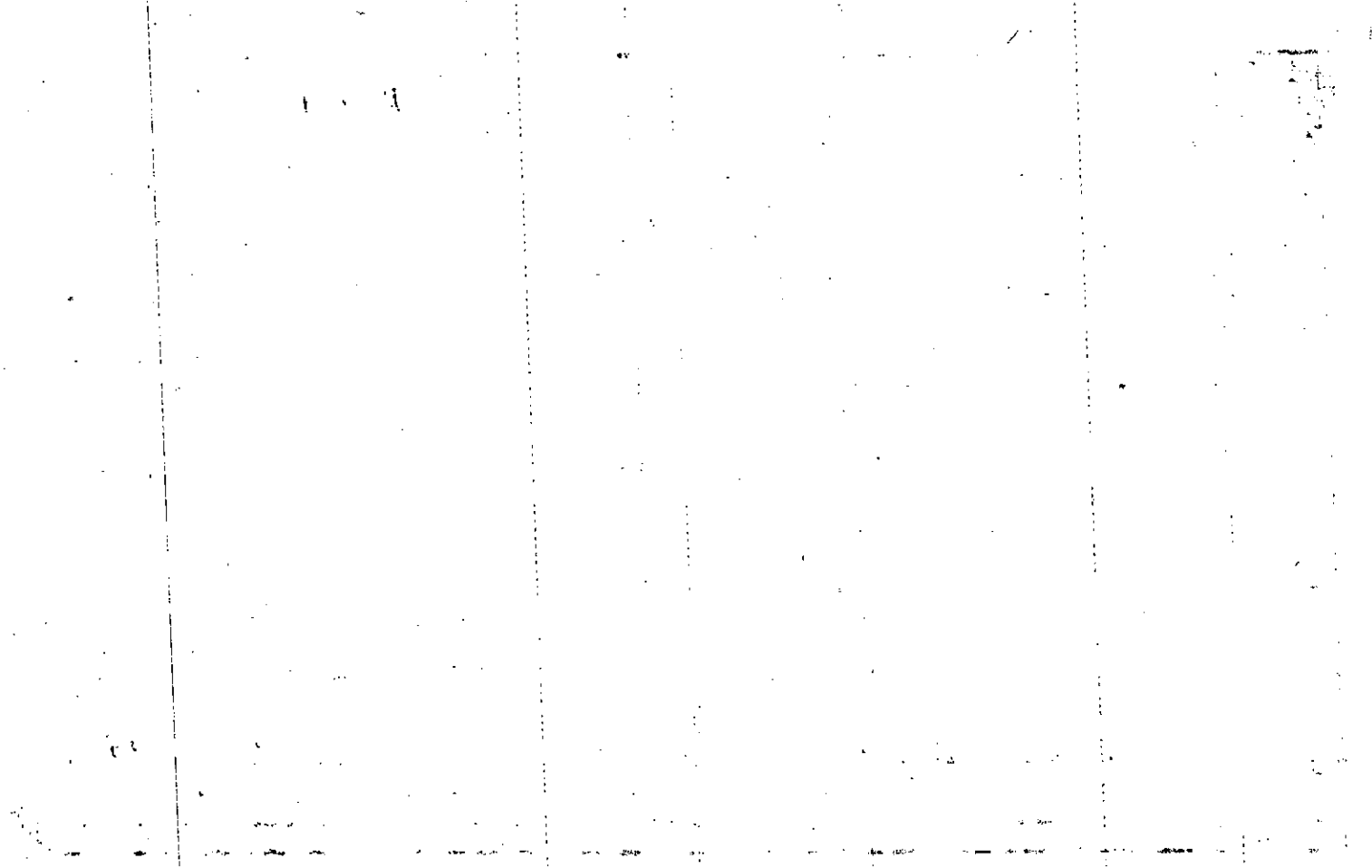
Bounded By: N. S. E. W.

Date	Grantor (From)	Grantee (To)	D.B.	Pg.	Type	W.D. Cons.
11/21/75	Simpson-Harwell	GRAVITT, DANNY V. & ROBIN	189	511	WD	25 ⁸⁰
5-2-86	Gravitt, Danny J. & Robin I.	Hobbs, Janelle S. & Timothy W.	529	373	WD	57 ⁵⁰

City	G.M.D.	L.D.	L.L.	Dimensions	Acreage				
		15			Return	Deed	Plat	Comp.	Used

Subdivision	Block	Lot	Plat Book	Page
Little River South		18	10	74

Brief Legal Description: 10 215



MAP	BLOCK	PAR	SUB
OLD: 1552A	257		
NEW: 1517D	019	Call No.	

15-52A		257
Map	Block	Parcel

Name On Return:
Name On Deed:

Property Address:

Property Acquired From:

Acquired By: Deed Will Approximate Date Acquired: Recorded Yes No D.B. Pg. Size: (Dim. or Ac.)

Bounded By: N. S. E. W.

Date	Grantor (From)	Grantee (To)	D.B.	Pg.	Type	W.D. Cons.
1-24-75	Simpson-Harwell	OWENS Enterprises Inc	175	224	W	5 ⁰⁰
5-16-75	OWENS Enterprises, Inc.	Malone, Robert L.	180	370	W	33 ⁵⁰

City	G.M.D.	L.D.	L.L.	Dimensions	Acreage				
					Return	Deed	Plat	Comp.	Used
		13							

Subdivision	Block	Lot	Plat Book	Page
Little River South		19	10	74

Brief Legal Description:

1888

1888

1888

1888

MAP BLOCK PAR & SUB

Name On Return:	OLD: 1552A	258	15-52A	258	
	NEW: 1517D	F. 020			Cell No.
Name On Deed:			Map	Block	Parcel


Property Address:		Property Acquired From:			
Acquired By:	Deed Will	Approximate Date Acquired:	Recorded Yes No	D.B. Pg.	Size: (Dim. or Ac.)
Bounded By:	N.	S.	E.	W.	


Date	Grantor (From)	Grantee (To)	D.B.	Pg.	Type	W.D. Cons.
6/11/75	Simpson-Harwell	Wise, Robert M. & Sharon H.	181	614	WD	200
11-26-91	Sharon H. Wise, Robert M. &	Faye M. Hewatt, James R. &	1116	107	WD	
11-26-91	Faye M. Hewatt, James R. &	Neal, Glenn F. & Betty Lou	1116	108	WD	2145 745

City	G.M.D.	L.D.	L.L.	Dimensions	Acreage				
		15			Return	Deed	Plat	Comp.	Used

Subdivision	Block	Lot	Plat Book	Page
Little River South		28	10	74

Brief Legal Description:





Name On Return:

Name On Deed:

Photo	Call No.

15.52A		259
Map	Block	Parcel

Property Address:

Property Acquired From:

Acquired By:	Deed <input type="checkbox"/> Will <input type="checkbox"/>	Approximate Date Acquired:	Recorded Yes <input type="checkbox"/> No <input type="checkbox"/>	D.B. <input type="checkbox"/> Pg. <input type="checkbox"/>	Size: (Dim. or Ac.)
--------------	---	----------------------------	---	--	---------------------

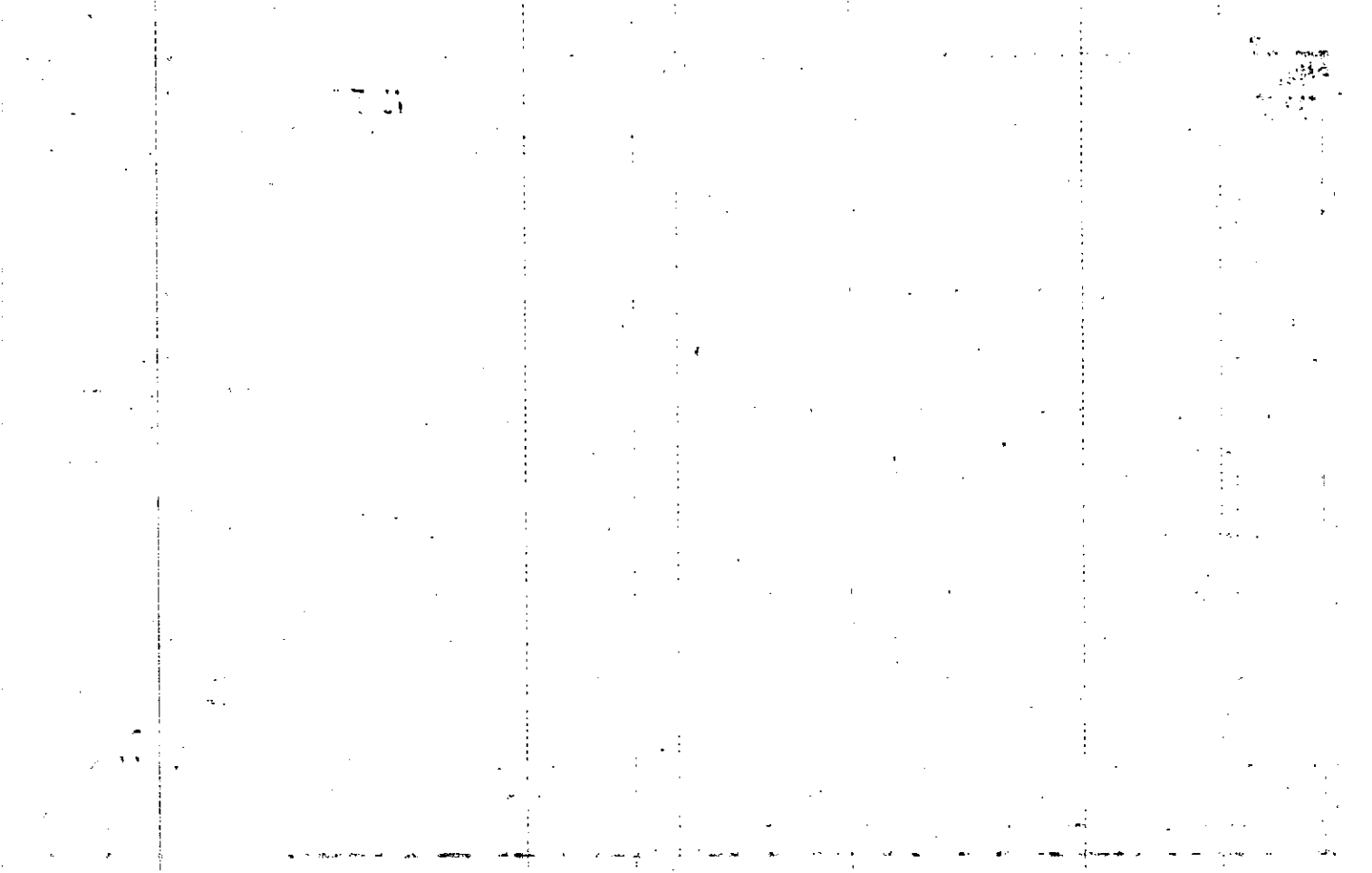
Bounded By:	N.	S.	E.	W.
-------------	----	----	----	----

Date	Grantor (From)	Grantee (To)	D.B.	Pg.	Type	W.D. Cons.
1-14-75	Simpson-Harwell	Field, D. Dudley	175	90	W	5 ⁰⁰
5-16-75	Field, D. Dudley	Wise, Robert M. & Sharon H.	180	674	W	32 ⁴⁰
4-5-91	Wise, Robert M. & Sharon L.	Hewatt, James P. & Faye M.	988	114	WD	73.40

City	G.M.D.	L.D.	L.L.	Dimensions	Acreage				
					Return	Deed	Plat	Comp.	Used
		15							

Subdivision	Block	Lot	Plat Book	Page
Little River South		21	10	74

Brief Legal Description:



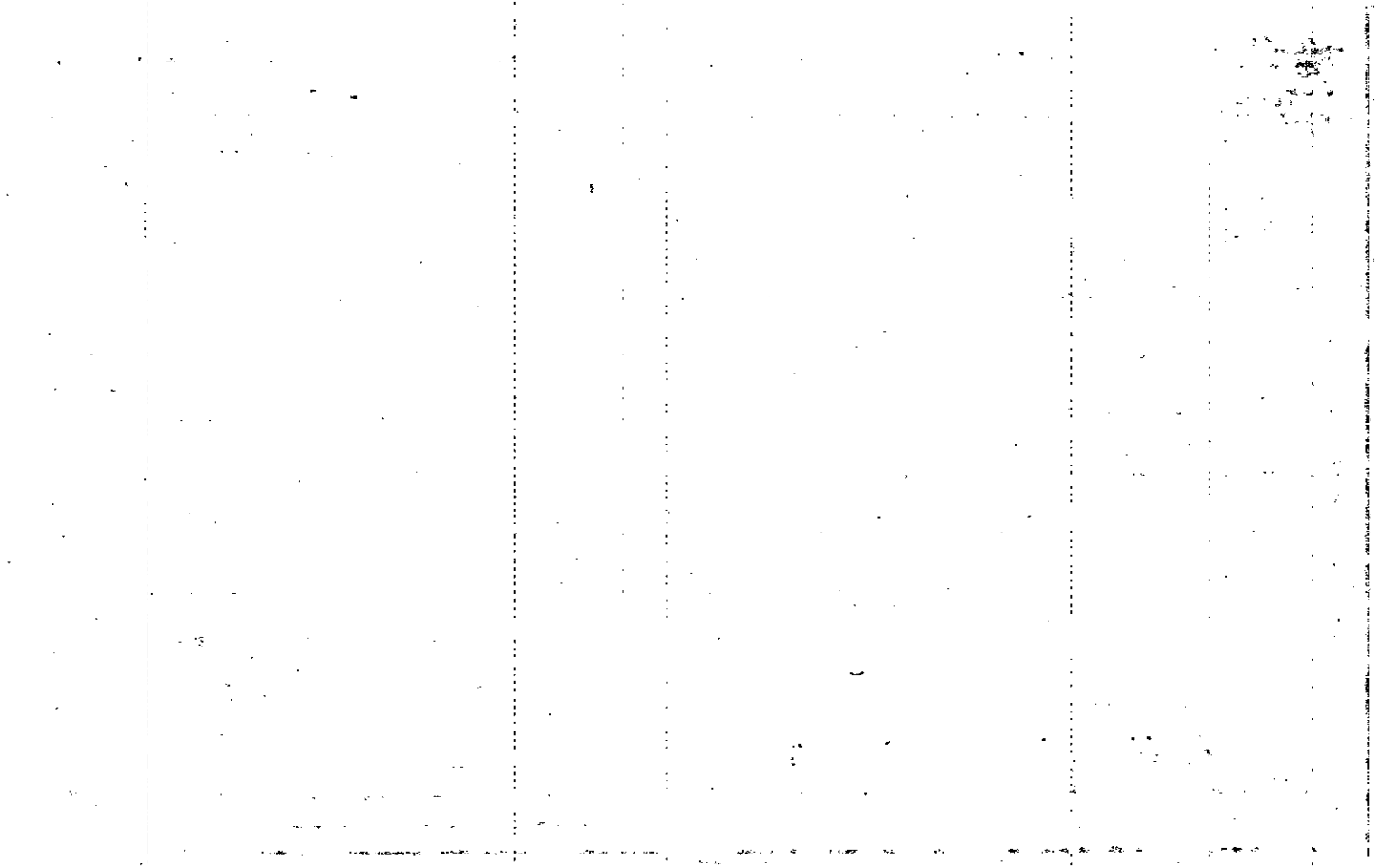
Name On Return:	OLD: 1552A	MAP BLOCK PAR SUB	260	15-52A	260
	NEW: 1517D	022	Call No.		

Property Address:		Property Acquired From:			
Acquired By:	Deed Will	Approximate Date Acquired:	Recorded Yes No	D.B. Pg.	Size (Dim. or Ac.)
Bounded By:	N.	S.	E.	W.	

Date	Grantor (From)	Grantee (To)	D.B.	Pg.	Type	W.D. Cons.
3-27-75	Simpson-Harwell	Anderson, Carl E.	178	216	W	500
3-27-75	Anderson, Carl E.	Clanton, William J. + Jackie E.	178	217	W	2890

City	G.M.D.	L.D.	L.L.	Dimensions	Acreage					
					Return	Deed	Plat	Comp.	Used	
		15								
Subdivision				Block	Lot	Plat Book	Page			
Little River South					22	10	74			

Brief Legal Description:



Name On Return:	OLD: 1552A	MAP	BLOCK	PAR	SUB	261
	NEW: 1517D					
Name On Deed:						


15-52A		261
Map	Block	Parcel

Property Address:			Property Acquired From:		
Acquired By:	Deed Will	Approximate Date Acquired:	Recorded Yes No	D.B. Pg.	Size: (Dim. or Ac.)
Bounded By:	N.	S.	E.	W.	

Date	Grantor (From)	Grantee (To)	D.B.	Pg.	Type	W.D. Cons.
1-8-75	Simpson-Harwell	Turner, Arnold W. Inc.	174	583	WD	500
5-12-75	Turner, Arnold W Inc.	Mills, Albert W.	180	361	WD	3350
3/14/80	Mills, Albert W.	Kaper H, Johns Leonard G III	283	173	W	4690

City	G.M.D.	L.D.	L.L.	Dimensions	Acreage				
					Return	Deed	Plat	Comp.	Used
		15							
Subdivision					Block	Lot	Plat Book	Page	
Little River South						23	10	74	

Brief Legal Description:



Name On Return:	MAP BLOCK PAR SUB OLD: 1552A	262	15-52A		262
Name On Deed:	NEW: 1517D	Photo 024	Call No.	Map	Block Parcel
Property Address:	Property Acquired From:				


Acquired By:	Deed Will	Approximate Date Acquired:	Recorded Yes No	D.B. Pg.	Size: (Dim. or Ac.)
Bounded By:	N.	S.	E.	W.	

Date	Grantor (From)	Grantee (To)	D.B.	Pg.	Type	W.D. Cons.
11-15-76	Employee Transfer Corp.	GREEN, Obbie D.	207	714	W	160
12-82	Green, Obbie D.	Ma ^{1/2} chalicky, Charles & Marilyn	334	509	W/D	18.10

City	G.M.D.	L.D.	L.L.	Dimensions	Acreage				
					Return	Deed	Plat	Comp.	Used
		15	957						

Subdivision	Block	Lot	Plat Book	Page
LITTLE RIVER SOUTH		24		

Brief Legal Description:



Name On Return:

Name On Deed:

Photo	Call No.

15-52A		262
Map	Block	Parcel

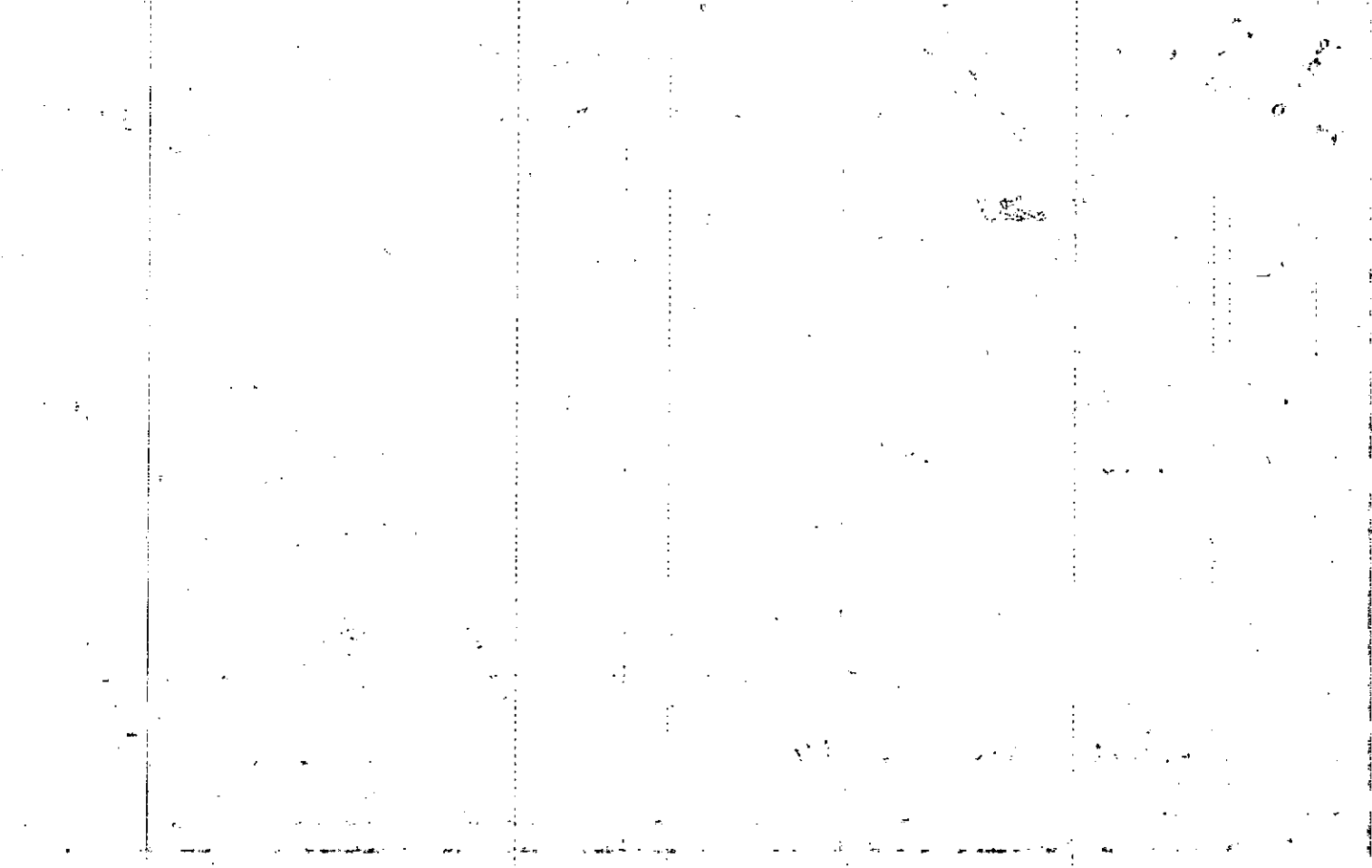
Property Address:

Property Acquired From:

Acquired By:	Deed Will	Approximate Date Acquired:	Recorded Yes No	D.B. Pg.	Size: (Dim. or Ac.)
--------------	-----------	----------------------------	-----------------	----------	---------------------

Bounded By:	N.	S.	E.	W.
-------------	----	----	----	----

Date	Grantor (From)			Grantee (To)			D.B.	Pg.	Type	W.D. Cons.
1-8-75	Simpson-Harwell			Turner, Arnold W. Inc.			174	586	WD	5 ⁰⁰
4-25-75	Turner, Arnold W. Inc.			Armstrong, David A. + Brenda			179	135	WD	33 ⁸⁰
5-8-76	Armstrong, David A. + Brenda			Employee Transfer Corporation			199	384	WD	✓
	City	G.M.D.	L.D.	L.L.	Dimensions	Acreage				
			15			Return	Deed	Plat	Comp.	Used
	Subdivision					Block	Lot	Plat Book	Page	
	Little River South						24	10	74	
Brief Legal Description:										



MAP BLOCK PAR SUB

Property
Acquired From:
Acct. No.

OLD: #1552A

NEW: 1517D

#263

Ph: 025

Call No

15-52A

263

Map

Block

Parcel


Dec 9-9-86

Date	Grantor (From)	Grantee (To)	D.B.	Pg.	Type	W.D. Cons
11-83	Henry L. Gasaway Gasaway Lewis &	A/K/A Kathy A. Gasaway Dunn, Kathy A	561	704	WCD	-0-
9-29-86	Dunn, Kathy A.	Mulkey, Harold J.	562	1	WCD	20 ⁰⁰

City	G.M.D.	L.D.	L.L.	Dimensions	Acreage				
		15	957		Return	Deed	Plat	Comp.	Used

Subdivision	Block	Lot	Plat Bk.	Page
Little River South		25	10	215

Brief Legal Description



Name On Return: _____
 Name On Deed: _____

Photo	Call No.
-------	----------


15-52A		263
Map	Block	Parcel

Property Address: _____ Property Acquired From: _____

Acquired By: Deed _____ Will _____ Approximate Date Acquired: _____ Recorded Yes _____ No _____ D.B. _____ Pg. _____ Size: (Dim. or Ac.) _____

Bounded By: N. _____ S. _____ E. _____ W. _____

Date	Grantor (From)	Grantee (To)	D.B.	Pg.	Type	W.D.	Cons.
4-30-75	Simpson Harwell	Evans, Samuel F. & Rita M.	179	454	w/d	26.	16
5-15-78	Evans, Samuel & Rita M.	Apuzza, Peter J. & Kim Kim	238	941	w/d	10.00	
10-31-80	Apuzza, Peter J. & Kim Kim	Kathy A. Dunn & Henry Gasaway, Lewis	294	921	w/d	41.50	
	City	G.M.D.	L.D.	LL.	Dimensions	Acreage	
			15			Return	Deed
						Plat	Comp.
						Used	
	Subdivision	Block	Lot	Plat Book	Page		
	Little River South		25	10	74		
Brief Legal Description:							



Property	MAP	BLOCK	PAR	SUB		
Acquired From:	OLD: 1552A		264			
Acct. No.	NEW: 1517D		Photo 026	Call No	1552A	264
					Map	Block
						Parcel

Date	Grantor (From)	Grantee (To)	D.B.	Pg.	Type	W.D. Cons
12-83	Smith, Wiley M. 1/2 Int.	Smith, Joyce W 1/2 Int.	377	477	QC	-0-

City	G.M.D.	L.D.	L.L.	Dimensions	Acreage				
					Return	Deed	Plat	Comp.	Used
		15	957						

Subdivision	BLOCK	Lot	Plat Bk.	Page
Little River South		26	10	25
			10	74

Brief Legal Description

Name On Return:

Photo	Call No.

15-52A		264
Map	Block	Parcel

Name On Deed:

Property Address:

Property Acquired From:

Acquired By: Deed Will Approximate Date Acquired: Recorded Yes No D.B. Pg. Size: (Dim. or Ac.)


Bounded By: N. S. E. W.

Date	Grantor (From)	Grantee (To)	D.B.	Pg.	Type	W.D. Cons.
5-27-75	Simpson Marwell	Cobb, Robert W.	180	440	W	2750
12-2-76	Cobb, Robert W.	VASQUEZ, ROMER L.	208	288	W	130
7-8-77	Vasquez, Romer L.	Smith, Wiley M. & Joyce W.	221	239	W	450

City	G.M.D.	L.D.	L.L.	Dimensions	Acreage				
		15			Return	Deed	Plat	Comp.	Used

Subdivision	Block	Lot	Plat Book	Page
Little River South		26	10	74

Brief Legal Description:



MAP	BLOCK	PAR	SUB
OLD: 1552A	265		
NEW: 1517D	0270	Call No.	

Name On Return:
Name On Deed:

15-52A		265
Map	Block	Parcel

Property Address: _____ Property Acquired From: _____

Acquired By: Deed ___ Will ___ Approximate Date Acquired: _____ Recorded Yes ___ No ___ D.B. ___ Pg. ___ Size: (Dim. or Ac.)


Bounded By: N. _____ S. _____ E. _____ W. _____

Date	Grantor (From)	Grantee (To)	D.B.	Pg.	Type	W.D. Cons.
1-8-75	Simpson-Harwell	Owens Enterprises Inc.	174	580	W	500
6-30-75	Owens Enterprises Inc.	Hill, Loy L. & Patty	183	144	W	—

City	G.M.D.	L.D.	L.L.	Dimensions	Acreage				
					Return	Deed	Plat	Comp.	Used
		15							

Subdivision	Block	Lot	Plat Book	Page
Little River South		27	10	74

Brief Legal Description:



MAP BLOCK PAR SUB			
OLD: 1552A	266		
NEW: 1517D	028	Cell No.	

15-52A		266
Map	Block	Parcel

Name On Return: _____

Name On Deed: _____

Property Address: _____

Property Acquired From: _____

Acquired By: Deed Will Approximate Date Acquired: _____ Recorded Yes No D.B. _____ Pg. _____ Size: (Dim. or Ac.) _____


Bounded By: N. _____ S. _____ E. _____ W. _____

Date	Grantor (From)	Grantee (To)	D.B.	Pg.	Type	W.D. Cons.
1976	Simpson-Harwell	Brown, Larry T.	199	775	WD	33 ⁵⁰

City	G.M.D.	L.D.	L.L.	Dimensions	Acreage				
					Return	Deed	Plat	Comp.	Used
		15							

Subdivision	Block	Lot	Plat Book	Page
Little River South		28	10	74

Brief Legal Description: _____




Name On Return:	OLD: 1552A	MAP	BLOCK	PAR	SUB	13-52A	267	
	NEW: 1517D	267						
Name On Deed:		029	029	Call No.		Map	Block	Parcel

Property Address:				Property Acquired From:			
Acquired By:	Deed Will	Approximate Date Acquired:	Recorded Yes No	D.B. Pg.	Size: (Dim. or Ac.)		
Bounded By:	N.	S.	E.	W.			

Date	Grantor (From)	Grantee (To)	D.B.	Pg.	Type	W.D. Cons.
10/14/74	Simpson Harwell	Turner, Arnold W. Builder, Inc	17D	726	W	500
4/2/75	Turner, Arnold W. Builder Inc	Lewis, Donald V. + Elaine L.	178	326	W	3490

City	G.M.D.	L.D.	L.L.	Dimensions	Acreage				
		15			Return	Deed	Plat	Comp.	Used
Subdivision				Block	Lot	Plat Book	Page		
Little River South					29	10	74		

Brief Legal Description:



Name On Return:	OLD: 1552A	268			
Name On Deed:	NEW: 1517D	030 to	Call No.		

1552A		268
Map	Block	Parcel


Property Address:			Property Acquired From:		
Acquired By:	Deed <input type="checkbox"/> Will <input type="checkbox"/>	Approximate Date Acquired:	Recorded Yes <input type="checkbox"/> No <input type="checkbox"/>	D.B. <input type="checkbox"/> Pg. <input type="checkbox"/>	Size: (Dim. or Ac.)
Bounded By:	N.	S.	E.	W.	

Date	Grantor (From)	Grantee (To)	D.B.	Pg.	Type	W.D. Cons.
9/28/78	Loan Assn. of Atlanta Fulton Federal Savings	Cynthia L. Reed, Timothy A. &	247	469	W	35 ⁰⁰
11-16-79	Cynthia L. Reed, Timothy A. &	Nancy Harbin, Stowe, Gaty Lee &	276	431	WD	10 ³⁰

City	G.M.D.	L.D.	L.L.	Dimensions	Acreage				
					Return	Deed	Plat	Comp.	Used
		15							

Subdivision	Block	Lot	Plat Book	Page
Little River South		30	10	74

Brief Legal Description:



Name On Return:

Photo	Call No.
-------	----------

15-52A		268
Map	Block	Parcel

Name On Deed:

Property Address:

Property Acquired From:

Acquired By:	Deed Will	Approximate Date Acquired:	Recorded Yes No	D.B. Pg.	Size: (Dim. or Ac.)
--------------	-----------	----------------------------	-----------------	----------	---------------------


Bounded By:	N.	S.	E.	W.
-------------	----	----	----	----

Date	Grantor (From)	Grantee (To)	D.B.	Pg.	Type	W.D. Cons.
3/24/75	Simpson-Harwell	Wilson, Thomas E. & Orlando	177	625	WD	10 ⁰⁰
8/20/76	Fulton Fed. Sav. Loan	Nancy L. Lazar, G. Michael &	203	248	W	39 ⁹⁰
2/2/78	Nancy L. Lazar, G. Michael &	Fulton Federal Savings	236	567	Dup	—

City	G.M.D.	L.D.	L.L.	Dimensions	Acreage				
		15			Return	Deed	Plat	Comp.	Used

Subdivision	Block	Lot	Plat Book	Page
Little River South		30	10	74

Brief Legal Description:




Property Acquired From:
Acct No.

Photo	Call No
-------	---------

15-17D		31
Map	Block	Parcel

Date	Grantor (From)	Grantee (To)	D.B.	Pg.	Type	W.D. Cons
10/1/96	STEWART, CHADWICK J. HIGHTOWER, KAREN MICHELE	K. MICHELE STEWART, CHAD J.	2517	213	W/D	-0-
12/10/04	K. MICHELE STEWART, CHAD J.	YOUNG, JULIE, A.	7576	153	WD	117. ⁵⁰


City	G.M.D.	L.D.	L.L.	Dimensions	Acreage				
		15	957		Return	Deed	Plat	Comp.	Used
Subdivision					Block	Lot	Plat Bk.	Page	
LITTLE RIVER SOUTH						31	10	215	
Brief Legal Description					S 1/2 OF 32				



MAP BLOCK PAR SUB
 OLD: 1552A 269
 Acquired From:
 Acct. No. NEW: 1517D 031

15-52A		269
Map	Block	Parcel

Date	Grantor (From)	Grantee (To)	D.B.	Pg.	Type	W.D.Cons
2-4-92	COB, Bobby D.	Fleet Finance, Inc	1251	249	MO	60 ⁰⁰
2-24-92	Fleet Finance, Inc	Sanchez, Miguel G.	1159 1251	128 251	WD R-Be	65 ⁹⁰
7-3-92	Sanchez, Miguel G.	Phillips Karen Hightower	1251	259	WD	69 ⁷⁰
9/17/93	PHILLIPS, WALTER L. KAREN HIGHTOWER	PHILLIPS, WALTER LANCE KAREN H.	1596	146	QC	-0-
10/11/94	PHILLIPS, WALTER L.	PHILLIPS, KAREN HIGHTOWER	1992	253	QC	-0-
8/25/95	PHILLIPS, WALTER L. KAREN HIGHTOWER	STEWART, CHADWICK J. HIGHTOWER, KAREN MICHELE	2170	303	WD	-0-
City		G.M.D.	L.D.	L.L.	Dimensions	Acreage
			15			
Subdivision			Block	Lot	Plat Bk.	Page
Little River South				31	10	215
Brief Legal Description			S 1/2 ⁰⁰ 32			




Property Acquired From:
Acct. No.

Photo	Call No
-------	---------

15-52A		269
Map	Block	Parcel

Date	Grantor (From)	Grantee (To)	D.B.	Pg.	Type	W.D. Cons
8-2-84	Webb Marie	Sliz Jeffrey R.	443	603	WD	12 ⁶⁰
6-2-85	Fromer Patti Marie	Hayes Marie Koze Webb Marie Nkla	468 468	274 273	QC W	—
1985	Hayes Marie Koze ^{int.}	Hayes James C. Jr ^{int.}	468	276	W	—
3/21	HAYES JAMES C. JR.	HAYES MARIE KOZEL	977	177	QC	-0-
8-19-91	James C. Hayes, Jr. Hayes Marie Koze &	Fleet Finance, Inc of Ga	1040	117	DWP	17. ⁸⁰
9-13-91	Fleet Finance, Inc of Ga.	COX Bobby D.	1065	244	WD	60 ⁰⁰
City		G.M.D.	L.D.	L.L./	Dimensions	Acreage
			15			Return
						Deed
						Plat
						Comp.
						Used
Subdivision			Block	Lot	Plat Bk.	Page
Little River South				31	10	74
Brief Legal Description				1232	10	215



Name On Return:

Photo	Call No.

15-52A		269
Map	Block	Parcel

Name On Deed:

Property Address:

Property Acquired From:

Acquired By:	Deed Will	Approximate Date Acquired:	Recorded Yes No	D.B. Pg.	Size: (Dim. or Ac.)
--------------	-----------	----------------------------	-----------------	----------	---------------------


Bounded By:	N.	S.	E.	W.
-------------	----	----	----	----


Date	Grantor (From)	Grantee (To)	D.B.	Pg.	Type	W.D. Cons.
10/76	Simpson - Harwell	WEBB, KENNETH R. MARIE	206	492	W	31 ⁵⁰
5/25/83	Webb, Kenneth R.	Webb, Marie	354	87	QC	—
12-27-84	Webb Marie	Frome, Patti Marie	434	338	WD	—

City	G.M.D.	L.D.	L.L.	Dimensions	Acreage				
		15			Return	Deed	Plat	Comp.	Used


Subdivision	Block	Lot	Plat Book	Page
Little River South		31	10	74
		12 32	10	215

Brief Legal Description:




SELLER		PURCHASER		
NAME Marie Webb		NAME Jeffrey R. Sliz		
ADDRESS (Street & No.) 521 Rivercrest Drive		ADDRESS (Street & No.) 261 Crogan Street		
CITY & STATE Woodstock, Ga		CITY & STATE Lawrenceville, GA		ZIP CODE 30246
LOCATION OF PROPERTY				
WITHIN MUNICIPALITY GIVE: NAME Woodstock		STREET ADDRESS OR SUB LOT AND BLOCK 521 Rivercrest Drive		
WITHIN COUNTY ONLY GIVE: NAME Cherokee		NO. OF ACRES 0	LAND LOT 957	DISTRICT 15th
TOTAL VALUE OF CONSIDERATION RECEIVED BY SELLER (Include all encumbrances, if any)				\$ 3500.00
TOTAL VALUE OF PROPERTY CONVEYED (Actual or reasonable estimate)				\$ 50,000.00
LESS VALUE OF LIEN(S) OR ENCUMBRANCE(S) EXISTING PRIOR TO SALE AND NOT REMOVED THEREBY				
1st Lien Holder Name Trust Company		Recorded: Book 206	Page 493	Amount Transferred \$ 28,580.13
2nd Lien Holder Name Unimortgage		Recorded: Book 354	Page 283	Amount Transferred \$ 8,730.32
				\$ 37,310.45
I hereby certify the information contained herein to be true and correct				NET TAXABLE VALUE OF CONVEYANCE \$ 12,689.55
Seller Signature 				TAX DUE (See Back) \$ 18.60
Authorized Agent _____				Recorded <u>443</u> <u>603</u> <u>3/4/85</u> Book Page Date <u>Annelle Fleming</u> <u>Cherokee</u> Clerk Superior Court County
(SEE REVERSE SIDE)				

SELLER		PURCHASER		
NAME MARIE WEBB		NAME PATTI MARIE FROMER		
ADDRESS (Street & No.) 521 Rivercrest Drive		ADDRESS (Street & No.) 521 Rivercrest Drive		
CITY & STATE Woodstock, Georgia 30188		CITY & STATE Woodstock, Georgia		ZIP CODE 30188
LOCATION OF PROPERTY				
WITHIN MUNICIPALITY GIVE: NAME CHEROKEE		STREET ADDRESS OR SUB LOT AND BLOCK Lot 31 & Part of Lot 32		
WITHIN COUNTY ONLY GIVE: NAME CHEROKEE		NO. OF ACRES	LAND LOT 957	DISTRICT 15
TOTAL VALUE OF CONSIDERATION RECEIVED BY SELLER (Include all encumbrances, if any)				\$ 65,000.00
TOTAL VALUE OF PROPERTY CONVEYED (Actual or reasonable estimate)				\$ 65,000.00
LESS VALUE OF LIEN(S) OR ENCUMBRANCE(S) EXISTING PRIOR TO SALE AND NOT REMOVED THEREBY				
1st Lien Holder Name Pickling & Walker, Inc		Recorded: Book	Page	Amount Transferred \$ 26,000.00
2nd Lien Holder Name DAC Corporation		Recorded: Book	Page	Amount Transferred \$ 8,000.00
				\$ Love & Affection - 34,000.00
I hereby certify the information contained herein to be true and correct				NET TAXABLE VALUE OF CONVEYANCE \$ 31,000.00 - 0
Seller Signature <u>Marie Webb</u>				TAX DUE (See Back) \$ 0
Authorized Agent _____				Recorded <u>434</u> <u>338</u> <u>1-3-85</u> Book Page Date <u>Annelle Fleming</u> <u>Cherokee</u> Clerk Superior Court County
(SEE REVERSE SIDE)				



Name On Return:		MAP OLD: 1552A	BLOCK	PAR 271	SUB	15-52A		271	
Name On Deed:		NEW: 1517D		032	Call No.	Map		Block Parcel	
Property Address:				Property Acquired From:					
Acquired By:	Deed Will	Approximate Date Acquired:	Recorded Yes No	D.B.	Pg.	Size: (Dim. or Ac.)			
Bounded By:	N.	S.	E.	W.					

Date	Grantor (From)	Grantee (To)				D.B.	Pg.	Type	W.D.Cons.		
11/77	Cundiff, Betty L.	Cundiff, James G.				230	393	Divorce Q.C.	-----		
12/23/77	Cundiff, James G.	Davis, Elwood				231	441	W	33.90		
1987	Davis, Elwood & int.	Davis, Carol A. & int.				602	249	W	—		
City		G.M.D.	L.D.	L.L.	Dimensions		Acreage				
			15				Return	Deed	Plat	Comp.	Used
Subdivision					Block	Lot	Plat Book	Page			
Little River South						½ of 32 6 33	10	74			
Brief Legal Description:											



Name On Return:

Photo	Call No.

15-52A		271
Map	Block	Parcel

Name On Deed:

Property Address:

Property Acquired From:

Acquired By:	Deed Will	Approximate Date Acquired:	Recorded Yes No	D.B. Pg.	Size: (Dim. or Ac.)
--------------	-----------	----------------------------	-----------------	----------	---------------------


Bounded By:	N.	S.	E.	W.
-------------	----	----	----	----

Date	Grantor (From)	Grantee (To)	D.B.	Pg.	Type	W.D. Cons.
3/12/75	Simpson - Harwell	Cundiff, James G.	177	295	WD	2540
	" "	" "	206	533	W	100
11-77	CUNDIFF, BETTY L.	CUNDIFF, JAMES G.	230	393	DIORCE Q.C.	—

City	G.M.D.	L.D.	L.L.	Dimensions	Acreage				
					Return	Deed	Plat	Comp.	Used
		13							

Subdivision	Block	Lot	Plat Book	Page
Little River South		1/2 34 E 33	10	74

Brief Legal Description:



Property Acquired From:
Acct. No.

Photo	Call No
-------	---------


15N17D Map	Block	33 Parcel
---------------	-------	--------------

Date	Grantor (From)	Grantee (To)	D.B.	Pg.	Type	W.D. Cons
3/29/01	HELMS, JUANITA JONES F/K/A BROWN, JUANITA HELMS	ROSA, MARIO	4522	309	WD	129.50

City	G.M.D.	L.D.	L.L.	Dimensions	Acreage				
					Return	Deed	Plat	Comp.	Used
		15	957						

Subdivision	Block	Lot	Plat Bk.	Page
LITTLE RIVER SOUTH		34	10	74

Brief Legal Description



MAP BLOCK PAR SUB

Name On Return:	OLD: 1552A	272	
Name On Deed:	NEW: 1517D	033	Call No.

1552A		272
Map	Block	Parcel


Property Address:	Property Acquired From:				
Acquired By:	Deed Will	Approximate Date Acquired:	Recorded Yes No	D.B. Pg.	Size (Dim. or Ac.)
Bounded By:	N.	S.	E.	W.	

Date	Grantor (From)	Grantee (To)	D.B.	Pg.	Type	W.D. Cons.
6/3/78	^{Cynthia A.} Hutchison, Ronald L. &	Brown, John F.	240	496	W	3740
4/19/83	Brown, John F. Grant	Brown, Juanita Helms ¹⁶⁻¹⁹⁷	348	243	W	—
1/6/00	BROWN, JOHN F.	BROWN, JUANITA S.	3980	24	DC	--0--

City	G.M.D.	L.D.	LL.	Dimensions	Acreage				
		15			Return	Deed	Plat	Comp.	Used

Subdivision	Block	Lot	Plat Book	Page
LITTLE RIVER SOUTH		34	10	74

Brief Legal Description:



Name On Return: _____

Photo	Call No.
-------	----------

15-52A		272
Map	Block	Parcel

Name On Deed: _____

Property Address: _____

Property Acquired From: _____

Acquired By: _____	Deed Will _____	Approximate Date Acquired: _____	Recorded Yes _____ No _____	D.B. _____ Pg. _____	Size: (Dim. or Ac.) _____
--------------------	-----------------	----------------------------------	-----------------------------	----------------------	---------------------------


Bounded By:	N. _____	S. _____	E. _____	W. _____
-------------	----------	----------	----------	----------

Date	Grantor (From)	Grantee (To)	D.B.	Pg.	Type	W.D.Cons.
3-18-75	Simpson-Harwell	Field, D. Dudley	177	461	W	500
5-14-75	Field, D. Dudley	D & B. Associates	181	38	W	—
6-2-78	D & B. Associates	Hutchison, Ronald L. & Cynthia A.	240	445	W	2900
9-26-75			186	519		

City	G.M.D.	L.D.	L.L.	Dimensions	Acreage				
					Return	Deed	Plat	Comp.	Used
		15							

Subdivision	Block	Lot	Plat Book	Page
Little River South		34	10	74

Brief Legal Description: _____



Name On Return:	MAP BLOCK PAR SUB OLD: 1552A 273	15-52A	273
Name On Deed:	NEW: 1517D	Map	Block Parcel
			273

Property Address:	Property Acquired From:
-------------------	-------------------------

Acquired By:	Deed Will	Approximate Date Acquired:	Recorded Yes No	D.B. Pg.	Size: (Dim. or Ac.)
--------------	-----------	----------------------------	-----------------	----------	---------------------


Bounded By:	N.	S.	E.	W.
-------------	----	----	----	----

Date	Grantor (From)	Grantee (To)	D.B.	Pg.	Type	W.D. Cons.
7-2-76	SEWELL, Gene R.	BUCHANAN, John C.	201	653	W	
8-22-91	John C. Buchanan Sewell, Gene R.	John C. Buchanan Buchanan, Gene R.	1045	99	WD	0

City	G.M.D.	L.D.	L.L.	Dimensions	Acreage				
		15	957		Return	Deed	Plat	Comp.	Used

Subdivision	Block	Lot	Plat Book	Page
Little River South		35	10	74

Brief Legal Description:



Name On Return:
Name On Deed:

Photo Call No.

15-52A
Map Block Parcel
273

Property Address:

Property Acquired From:


Acquired By: Deed Will Approximate Date Acquired: Recorded Yes No D.B. Pg. Size: (Dim. or Ac.)

Bounded By: N. S. E. W.

Date	Grantor (From)	Grantee (To)	D.B.	Pg.	Type	W.D. Cons.
2-28-75	SIMPSON - Harwell	Field, D. Dudley	177	25	W	5⁰⁰
5-14-75	Field, D. Dudley	D+B. Associates	181	39	W	—
8-15-75	D+B. ASSOCIATES	SEWELL, Gene R.	184	445	W	34²⁰

City	G.M.D.	L.D.	LL.	Dimensions	Acreage				
		15			Return	Deed	Plat	Comp.	Used
Subdivision					Block	Lot	Plat Book	Page	
Little River South						35	10	74	

Brief Legal Description:




MAP BLOCK PAR SUB

Name On Return: OLD: 1552A	274
Name On Deed: NEW: 1517D	035 Coll No.

15-5217		274
Map	Block	Parcel

Property Address:			Property Acquired From:			
Acquired By:	Deed <input type="checkbox"/> Will <input type="checkbox"/>	Approximate Date Acquired:	Recorded Yes <input type="checkbox"/> No <input type="checkbox"/>	D.B. <input type="checkbox"/> Pg. <input type="checkbox"/>	Size: (Dim. or Ac.)	
Bounded By:	N.	S.	E.	W.		

Date	Grantor (From)	Grantee (To)	D.B.	Pg.	Type	W.D. Cons.			
4/2/75	Simpson-Harwell	Bob Rogers Homebuilders Inc	178	438	WD	15 ⁵⁰			
3-17-76	Bob Rogers Homebuilders	Hill, James S. Jr.	195	350	WD	37 ⁴⁰			
10-17-90	Hill, James S. Jr.	Hughes, Shawn M.	219 915	164 114	QCD W	97 ²⁰			
City		G.M.D.	L.D.	L.L.	Dimensions				
			15						
Subdivision					Acreage				
Little River South					Return	Deed	Plat	Comp.	Used
					Block	Lot	Plat Book	Page	
						36	10	94	
Brief Legal Description:									



		MAP	BLOCK	PAR	SUB				
Name On Return:	OLD: 1552A	275				15-52A		275	
Name On Deed:	NEW: 1517D	036	to	Call No.			Map	Block	Parcel


Property Address:				Property Acquired From:			
Acquired By:	Deed Will	Approximate Date Acquired:	Recorded Yes No	D.B.	Pg.	Size: (Dim. or Ac.)	
Bounded By:	N.	S.	E.	W.			

Date	Grantor (From)	Grantee (To)	D.B.	Pg.	Type	W.D. Cons.
4/17/75	Simpson- Haywell	Bryant, Roy W. & Sandra J.	178	695	WD	27 ⁰⁰

City	G.M.D.	L.D.	L.L.	Dimensions	Acreage				
					Return	Deed	Plat	Comp.	Used
		15							

Subdivision	Block	Lot	Plat Book	Page
Little River South		37	10	74

Brief Legal Description:



Name On Return:	OLD: 1552A	MAP	BLOCK	PAR	SUB	
	NEW: 1517D	276				
Name On Deed:		037	Call No.			
			15-52A		276	
			Map	Block	Parcel	


Property Address:			Property Acquired From:		
Acquired By:	Deed <input type="checkbox"/> Will <input type="checkbox"/>	Approximate Date Acquired:	Recorded Yes <input type="checkbox"/> No <input type="checkbox"/>	D.B. <input type="checkbox"/> Pg. <input type="checkbox"/>	Size: (Dim. or Ac.)
Bounded By:	N. <input type="checkbox"/>	S. <input type="checkbox"/>	E. <input type="checkbox"/>	W. <input type="checkbox"/>	

Date	Grantor (From)	Grantee (To)	D.B.	Pg.	Type	W.D. Cons.
3-24-75	Simpson - Harwell	Jenkins + Robinson Const. Co. Inc.	177	603	W	1000
7-20-76	JENKINS + ROBINSON Const.	Simpson - Harwell Builders	193	271	W	
5-28-76	Simpson - Harwell	PINNELL, Raymond M.	199	104	WD	

City	G.M.D.	L.D.	L.L.	Dimensions	Acreage				
		15			Return	Deed	Plat	Comp.	Used

Subdivision	Block	Lot	Plat Book	Page
Little River South		38	10	74

Brief Legal Description:



Name On Return:	MAP OLD: 1552A	BLOCK 277	PAR 277	SUB
Name On Deed:	NEW: 1517D	038	Call No	

1552A		277
Map	Block	Parcel

Property Address: 505 River	Property Acquired From:
-----------------------------	-------------------------

Acquired By:	Deed Will: <input type="checkbox"/> <input type="checkbox"/>	Approximate Date Acquired:	Recorded Yes <input type="checkbox"/> No <input type="checkbox"/>	D.B. Pg.	Size: (Dim. or Ac.)
--------------	--	----------------------------	---	----------	---------------------


Bounded By:	N.	S.	E.	W.
-------------	----	----	----	----

Date	Grantor (From)	Grantee (To)	D.B.	Pg.	Type	W.D.Cons.
11-14-80	Cantey, James R. Jr	Cantey, Wanda K	296	932	Q.C.	-0-
		Mealor, Wanda K.	Per	83	Return	

City	G.M.D.	L.D.	L.L.	Dimensions	Acreage				
		15	957		Return	Deed	Plat	Comp.	Used


Subdivision	Block	Lot	Plat Book	Page
Little River South		39	10	74

Brief Legal Description:



Name On Return:				15-52A		277
Name On Deed:		Photo	Call No.	Map	Block	Parcel
Property Address:			Property Acquired From:			
Acquired By:	Deed ___ Will ___	Approximate Date Acquired:	Recorded Yes ___ No ___	D.B. ___ Pg. ___	Size: (Dim. or Ac.)	
Bounded By:	N.	S.	E.	W.		

Date	Grantor (From)			Grantee (To)		D.B.	Pg.	Type	W.D. Cons.	
3-24-75	Simpson-Harwell			Jenkins & Robinson Const Co		177	603	W	10 ⁰⁰	
2-20-76	Jenkins, Robinson Const.			Simpson-Harwell Builders		193	270	W	X	
5-10-76	Simpson-Harwell			Canteu, James R. & Wanda K.		197	739	W	30 ⁵⁰	
City		G.M.D.	L.D.	L.L.	Dimensions	Acreage				
			15			Return	Deed	Plat	Comp.	Used
Subdivision						Block	Lot	Plat Book	Page	
Little River South							39	10	74	
Brief Legal Description:										



Name On Return:	OLD: 1552A	278	15-52A	278	
	NEW: 1517D	039 PHOTO			Call No.
Name On Deed:			Map	Block	Parcel

Property Address:	Property Acquired From:
-------------------	-------------------------

Acquired By:	Deed <input type="checkbox"/> Will <input type="checkbox"/>	Approximate Date Acquired:	Recorded Yes <input type="checkbox"/> No <input type="checkbox"/>	D.B. <input type="checkbox"/> Pg. <input type="checkbox"/>	Size: (Dim. or Ac.)
--------------	---	----------------------------	---	--	---------------------


Bounded By:	N.	S.	E.	W.
-------------	----	----	----	----

Date	Grantor (From)	Grantee (To)	D.B.	Pg.	Type	W.D. Cons.
2/6/70	Simpson-Harwell	OWENS Enterprises INC	175	759	WD	5 ⁰⁰
5-21-75	OWENS Enterprises Inc.	SEAY, John N. + Sheila G.	180	317	WD	33 ⁵⁰
8/89	SEAY, JOHN N.	SEAY, SHEILA G.	811	648	W	-0-

City	G.M.D.	L.D.	L.L.	Dimensions	Acreage				
					Return	Deed	Plat	Comp.	Used
		15							

Subdivision	Block	Lot	Plat Book	Page
Little River South		40	10	74

Brief Legal Description: 215



Property	MAP BLOCK PAR SUB
Acquired From:	OLD: 1552A
Acct. No.	NEW: 1517D

279	
Ph040	Call No


15-52A		279
Map	Block	Parcel

Date	Grantor (From)	Grantee (To)	D.B.	Pg.	Type	W.D. Cons
10-26-90	Mary A. Watson, Kenneth J. &	Carolyn Ann Dabbs Todd, William G. &	921	189	WD	6400

City	G.M.D.	L.D.	L.L.	Dimensions	Acreage				
		15			Return	Deed	Plat	Comp.	Used

Subdivision	Block	Lot	Plat Bk.	Page
Little River South		41	10	74

Brief Legal Description



Name On Return:

<input type="text"/>	<input type="text"/>
Photo	Call No.

15-52A	<input type="text"/>	279
Map	Block	Parcel

Name On Deed:

Property Address:

Property Acquired From:

Acquired By: <input type="text"/>	Deed Will <input type="checkbox"/> <input type="checkbox"/>	Approximate Date Acquired: <input type="text"/>	Recorded Yes <input type="checkbox"/> No <input type="checkbox"/>	D.B. <input type="text"/> Pg. <input type="text"/>	Size: (Dim. or Ac.) <input type="text"/>
-----------------------------------	---	---	---	--	--


Bounded By:	N. <input type="text"/>	S. <input type="text"/>	E. <input type="text"/>	W. <input type="text"/>
-------------	-------------------------	-------------------------	-------------------------	-------------------------

Date	Grantor (From)	Grantee (To)	D.B.	Pg.	Type	W.D. Cons.
3-5-75	Simpson - Harwell	Cantrell, VERNON	177	624	W	5 ⁰⁰
5-29-75	Cantrell, VERNON	Raley, William H. + Mary E.	186	743	W	32 ⁵⁰
7-5-79	Mary E. Raley, William H. +	Mary A. Watson, Kenneth J. +	270	706	W/D	13 ⁵⁰

City	G.M.D.	L.D.	L.L.	Dimensions	Acreage				
					Return	Deed	Plat	Comp.	Used
		15							

Subdivision	Block	Lot	Plat Book	Page
Little River South		41	10	74

Brief Legal Description:



MAP	BLOCK	PAR	SUB
OLD: 1552A	280		
NEW: 1517D	041	Call No.	

15-52A		280
Map	Block	Parcel

Name On Return: _____

Name On Deed: _____

Property Address: _____

Property Acquired From: _____

Acquired By: Deed Will Approximate Date Acquired: _____ Recorded Yes No D.B. _____ Pg. _____ Size: (Dim. or Ac.) _____


Bounded By: N. _____ S. _____ E. _____ W. _____

Date	Grantor (From)	Grantee (To)	D.B.	Pg.	Type	W.D. Cons.
11/19/75	Simpson-Harwell	Henderson, J.P.	193	40	W	10 ⁰⁰

City	G.M.D.	L.D.	L.L.	Dimensions	Acreage				
					Return	Deed	Plat	Comp.	Used
		15							

Subdivision	Block	Lot	Plat Book	Page
Little River South		42	10	74

Brief Legal Description: _____



Property Acquired From:	MAP BLOCK PAR SUB OLD: 1552A 281
Acct. No.	NEW: 1517D Ph042 Call No


15-52A		281
Map	Block	Parcel

Date	Grantor (From)	Grantee (To)	D.B.	Pg.	Type	W.D. Cons
8-31-90	Ross, Walter Henry	Alonzo C. Price & Marendia Price Terry, Dorothy L. &	898	305	WD	68 ⁹⁰

City	G.M.D.	L.D.	L.L.	Dimensions	Acreage				
		15	957		Return	Deed	Plat	Comp.	Used

Subdivision	Block	Lot	Plat Bk.	Page
Little River South		43	10	74

Brief Legal Description



Name On Return:

Photo	Call No.

15-52A		281
Map	Block	Parcel

Name On Deed:

Property Address:

Property Acquired From:


Acquired By:	Deed _____ Will _____	Approximate Date Acquired:	Recorded Yes _____ No _____	D.B. _____ Pg. _____	Size: (Dim. or Ac.)
--------------	--------------------------	----------------------------	-----------------------------	----------------------	---------------------

Bounded By:	N.	S.	E.	W.
-------------	----	----	----	----

Date	Grantor (From)	Grantee (To)	D.B.	Pg.	Type	W.D. Cons.
3-25-76	Simpson - Harwell	Bozeman, Bruce E.	195	704 [?]	W	26 ⁵⁰
8-4-79	Bozeman Bruce E.	Daniel Wade Finley, Wade Henson	268	346	WD	14 ⁸⁰
2/21/80	Daniel Wade Finley Wade Henson +	Boos Walter Henry	281	512	W	8 ³⁰

City	G.M.D.	L.D.	L.L.	Dimensions	Acreage				
		15			Return	Deed	Plat	Comp.	Used
Subdivision					Block	Lot	Plat Book	Page	
Little River South						43	10	74	

Brief Legal Description:



MAP	BLOCK	PAR	SUB
OLD: 1552A	282		
NEW: 1517D	043 Photo	Call No.	

15-52A		282
Map	Block	Parcel

Name On Return: _____

Name On Deed: _____

Property Address: _____

Property Acquired From: _____

Acquired By: Deed Will Approximate Date Acquired: _____ Recorded Yes No D.B. Pg. Size: (Dim. or Ac.) _____


Bounded By: N. _____ S. _____ E. _____ W. _____

Date	Grantor (From)	Grantee (To)	D.B.	Pg.	Type	W.D. Cons.
3/24/75	Simpson-Harwell	Wilson, Thomas E. & Orlando	178	511	WD	5 ⁰⁰
8/20/76	Fulton Fed. Sav. & Loan	Bates Bobby Gerald	203	318	W	29 ⁰⁰

City	G.M.D.	L.D.	L.L.	Dimensions	Acreage				
					Return	Deed	Plat	Comp.	Used
		15							


Subdivision	Block	Lot	Plat Book	Page
Little River South		44	16	74

Brief Legal Description: _____



Name On Return:		OLD: 1552A	MAP BLOCK PAR SUB	283	15-52A		283	
Name On Deed:		NEW: 1517D		044 P. 316	Cell No.	Map	Block	Parcel
Property Address:				Property Acquired From:				
Acquired By:	Deed Will	Approximate Date Acquired:	Recorded Yes No	D.B. Pg.	Size: (Dim. or Ac.)			
Bounded By:	N.	S.	E.	W.				

Date	Grantor (From)	Grantee (To)	D.B.	Pg.	Type	W.D. Cons.				
8/1/74	Simpson-Harwell	Bobo, Leon	168	85	W	4.50				
8/1/74	Bobo, LEON	Linda J. Blalock, Jerry B &	168	86	W	33 ⁴⁰				
12-9-91	Blalock Jerry B. Estate	Blalock Linda J.	1110	81	ED	-				
City		G.M.D.	L.D.	L.L.	Dimensions	Acreage				
			15			Return	Deed	Plat	Comp.	Used
Subdivision						Block	Lot	Plat Book	Page	
Little River South							45	10	74	
Brief Legal Description:										



MAP	BLOCK	PAR	SUB
OLD: 1552A		284	
NEW: 1517D		Pho: 045	Call No

Property Acquired From:
Acct. No.


15-52A		284
Map	Block	Parcel

Date	Grantor (From)	Grantee (To)	D.B.	Pg.	Type	W.D. Cons
12-28-89	Coleman, Randy Young	Horton, Melinda Anice	840	622	QCD	1 ⁰⁰

City	G.M.D.	L.D.	L.L.	Dimensions	Acreage				
		15	957		Return	Deed	Plat	Comp.	Used

Subdivision	Block	Lot	Plat	Bk.	Page
Little River South		46	10		74

Brief Legal Description



Name On Return: _____

Photo	Call No.
-------	----------

15-52A		284
Map	Block	Parcel

Name On Deed: _____


Property Address: _____

Property Acquired From: _____

Acquired By: _____	Deed Will _____	Approximate Date Acquired: _____	Recorded Yes _____ No _____	D.B. _____ Pg. _____	Size: (Dim. or Ac.) _____
--------------------	-----------------	----------------------------------	-----------------------------	----------------------	---------------------------

Bounded By: _____	N. _____	S. _____	E. _____	W. _____
-------------------	----------	----------	----------	----------

Date	Grantor (From)	Grantee (To)	D.B.	Pg.	Type	W.D. Cons.					
1/21/75	Simpson- Harwell	Bobo Construction Co	175	136	WD	5 ⁰⁰					
5/8/75	Bobo Const. Co.	Hardegre, Harmon B. III & Judy B.	179	769	WD	33 ⁸⁰					
12-29-86	Hardegre, Harmon B. III & Judy B.	Coleman, Randy Y. & Anice H.	592	8	WD	65. ⁰⁰					
City		G.M.D.	L.D.	L.L.	Dimensions		Acreage				
			15				Return	Deed	Plat	Comp	Used
Subdivision							Block	Lot	Plat Book	Page	
Little River South								46	10	74	
Brief Legal Description:											



MAP	BLOCK	PAR	SUB
OLD: 1552A	285		
NEW: 1517D	046	Call No.	

1552A		285
Map	Block	Parcel

Name On Return: _____
 Name On Deed: _____

Property Address: _____ Property Acquired From: _____

Acquired By: Deed _____ Will _____ Approximate Date Acquired: _____ Recorded Yes _____ No _____ D.B. _____ Pg. _____ Size: (Dim. or Ac.) _____

Bounded By: N. _____ S. _____ E. _____ W. _____

Date	Grantor (From)	Grantee (To)	D.B.	Pg.	Type	W.D. Cons.
1-26-76	Simpson - Harwell	Robinson, Charlie Arthur Gordon	192	265	W	26 ⁵⁰
2-12-92	ROBINSON, CHARLIE Arthur Gordon	REES, BARBARA A.	1132	167	WD	6190


City	G.M.D.	L.D.	L.L.	Dimensions	Acreage				
					Return	Deed	Plat	Comp.	Used
		15							
Subdivision					Block	Lot	Plat Book	Page	
Little River South						47	10	74	

Brief Legal Description: _____



Name On Return:		MAP BLOCK PAR SUB OLD: 1552A	286		15-52A		286
Name On Deed:		NEW: 1517D	047	Call No.	Map	Block	Parcel
Property Address:				Property Acquired From:			
Acquired By:	Deed _____ Will _____	Approximate Date Acquired:	Recorded Yes _____ No _____	D.B. _____ Pg. _____	Size: (Dim. or Ac.)		
Bounded By:	N.	S.	E.	W.			

Date	Grantor (From)	Grantee (To)	D.B.	Pg.	Type	W.D. Cons.			
1/21/75	Simpson-Harwell	Bobo Construction Co.	175	139	WD	5 ⁰⁰			
5/28/75	Bobo Const. Co.	Nesmith Gary B. + Carol S.	180	705	WD	32 ³⁰			
8-12-91	Nesmith Gary B.	FIK/H Carol S. Smith Weiner Carol S.	1071	116	QCD	0			
	City	G.M.D.	L.D.	L.L.	Acreage				
			15		Return	Deed	Plat	Comp.	Used
	Subdivision				Block	Lot	Plat Book	Page	
	Little River South					48	10	74	
Brief Legal Description:									



MAP BLOCK PAR SUB
 OLD: 1552A 287
 NEW: 1517D 048.0 Call No.

15-52A		287
Map	Block	Parcel


Name On Return: [Blank]
 Name On Deed: [Blank]

Property Address: [Blank] Property Acquired From: [Blank]
 Acquired By: Deed ___ Will ___ Approximate Date Acquired: [Blank] Recorded Yes ___ No ___ D.B. ___ Pg. ___ Size: (Dim. or Ac.) [Blank]
 Bounded By: N. [Blank] S. [Blank] E. [Blank] W. [Blank]

Date	Grantor (From)	Grantee (To)	D.B.	Pg.	Type	W.D. Cons.
4-4-75	Simpson Harwell	Tony Tritt Const. Co. Inc.	178	319	W	10 ⁰⁰
11-24-76	Tony Tritt Const. Co.	Geraldine C. Ogletree, Dannie C. &	685 208	627 98	W	28 ⁴⁰

City	G.M.D.	L.D.	L.L.	Dimensions	Acreage				
					Return	Deed	Plat	Comp.	Used
		15							
Subdivision					Block	Lot	Plat Book	Page	
Little River South						49	10	74	

Brief Legal Description: [Blank]
 [Blank]
 [Blank]



MAP .. BLOCK PAR · SUB	
OLD: 1552A	288
NEW: 1517D	049 Call No.

15-52A		288
Map	Block	Parcel

Name On Return: _____

Name On Deed: _____

Property Address: _____

Property Acquired From: _____

Acquired By: Deed _____ Will _____

Approximate Date Acquired: _____

Recorded Yes _____ No _____

D.B. _____ Pg. _____


Size: (Dim. or Ac.) _____

Bounded By: N. _____ S. _____ E. _____ W. _____

Date	Grantor (From)	Grantee (To)	D.B.	Pg.	Type	W.D.Cons.
4-4-75	Simpson - Harwell	Tony Tritt Construction Co Inc.	178	319	W	10 ⁰⁰
7-23-75	Tony Tritt Const. Co.	Lundy, M.G. + Ellen F.	183	410	W	32 ³⁰

City	G.M.D.	L.D.	L.L.	Dimensions	Acreage				
					Return	Deed	Plat	Comp.	Used
		15							
Subdivision					Block	Lot	Plat Book	Page	
Little River South						50	10	74	

Brief Legal Description: _____



MAP	BLOCK	PAR	SUB
OLD: 1552A		289	
NEW: 1517D		0500	Call No.

15-52A		289
Map	Block	Parcel

Name On Return: _____

Name On Deed: _____

Property Address: _____

Property Acquired From: _____

Acquired By: Deed Will Approximate Date Acquired: _____ Recorded Yes No D.B. _____ Pg. _____ Size: (Dim. or Ac.) _____


Bounded By: N. _____ S. _____ E. _____ W. _____

Date	Grantor (From)	Grantee (To)	D.B.	Pg.	Type	W.D.Cons.
11/19/75	Simpson-Harwell	Henderson, J.P.	193	40	W	10 ⁰⁰

City	G.M.D.	L.D.	L.L.	Dimensions	Acreage				
					Return	Deed	Plat	Comp.	Used
		15							

Subdivision	Block	Lot	Plat Book	Page
Little River South		51	10	74

Brief Legal Description: _____




MAP BLOCK PAR SUB
 OLD: 1552A 290
 Acct. No. NEW: 1517D 051

1552A		290
Map	Block	Parcel

Date	Grantor (From)	Grantee (To)	D.B.	Pg.	Type	W.D. Cons
4-10-87	Shoaff, William J.	Marjorie H. Shoaff, William J. &	619	91	W	—
10-28-88	Marjorie H. Shoaff, William J. &	Carol R. Ruthledge, Richard &	751	41	WD	632

City	G.M.D.	L.D.	L.L.	Dimensions	Acreage				
					Return	Deed	Plat	Comp.	Used
		15							
Subdivision					Block	Lot	Plat Bk.	Page	
Little River South						52	10	74	
Brief Legal Description							10	215	



Name On Return:

Photo	Call No.

15-52A		290
Map	Block	Parcel

Name On Deed:

Property Address:

Property Acquired From:

Acquired By:	Deed Will	Approximate Date Acquired:	Recorded Yes No	D.B. Pg.	Size: (Dim. or Ac.)
--------------	-----------	----------------------------	-----------------	----------	---------------------


Bounded By:	N.	S.	E.	W.
-------------	----	----	----	----

Date	Grantor (From)	Grantee (To)	D.B.	Pg.	Type	W.D. Cons.
6/30/75	Simpson - Harwell	EAVES, JAMES R.	182	348	WD	26 ⁵⁰
10-8-77	EAVES, JAMES R.	SHOAFF, WILLIAM J. & NANCY B.	227	223	WD	32 ⁰⁰
4/25/80	Shoaff, Nancy B.	shoaff, William J.	285	377	WD	—

City	G.M.D.	L.D.	L.L.	Dimensions	Acreage				
					Return	Deed	Plat	Comp.	Used
		15							

Subdivision	Block	Lot	Plat Book	Page
Little River South		52	10	74

Brief Legal Description:



Property
 Acquired From:
 Acct. No. 227 Footh

MAP - BLOCK PAR SUB
 OLD: 1552A 291
 NEW: 1517D 052


<u>15-52A</u>		<u>291</u>
Map	Block	Parcel

Date	Grantor (From)	Grantee (To)	D.B.	Pg.	Type	W.D. Cons
<u>9-11-87</u>	<u>Patricia A. Buchanan, George H. &</u>	<u>Melissa R. Bryant, Gary M. &</u>	<u>659</u>	<u>143</u>	<u>W/D</u>	<u>71⁹⁰</u>

City	G.M.D.	L.D.	L.L.	Dimensions	Acreage				
		<u>15</u>	<u>956</u>		Return	Deed	Plat	Comp.	Used

Subdivision	Block	Lot	Plat	Bk.	Page
<u>Little River South</u>		<u>53</u>		<u>10</u>	<u>215</u>

Brief Legal Description



Name On Return:

Photo	Call No.

1552A		291
Map	Block	Parcel

Name On Deed:

Property Address:

Property Acquired From:

Acquired By:	Deed Will	Approximate Date Acquired:	Recorded Yes No	D.B. Pg.	Size: (Dim. or Ac.)
--------------	-----------	----------------------------	-----------------	----------	---------------------


Bounded By:	N.	S.	E.	W.
-------------	----	----	----	----

Date	Grantor (From)	Grantee (To)	D.B.	Pg.	Type	W.D. Cons.
6/3/80	Festa Mary Anne	Loan Assn. of Atlanta Fulton Federal Savings	286	501	DUP	—
12-8-80	Asso. of Atlanta Fulton Federal Sav. + Loan	Geneva B. Smith, Silvey Jr. &	296	762	W/D	46.50
12-1-86	Geneva B. Smith, Silvey Jr. &	Patricia A. Buchanan George H. &	586	408	WD	62.70

City	G.M.D.	L.D.	L.L.	Dimensions	Acreage				
					Return	Deed	Plat	Comp.	Used

Subdivision	Block	Lot	Plat Book	Page
Little River South		53	10	74

Brief Legal Description: 10 215



Name On Return:

Photo	Call No.

15-52A		291
Map	Block	Parcel

Name On Deed:

Property Address:

Property Acquired From:

Acquired By:	Deed Will	Approximate Date Acquired:	Recorded Yes No	D.B. Pg.	Size: (Dim. or Ac.)
--------------	-----------	----------------------------	-----------------	----------	---------------------


Bounded By:	N.	S.	E.	W.
-------------	----	----	----	----

Date	Grantor (From)	Grantee (To)	D.B.	Pg.	Type	W.D. Cons.
3-17-76	Simpson-Harwell	McCombs, D.R.	195	40	W	10 ⁰⁰
6-4-76	McCombs, D.R.	Festa, Mary Anne	199	330	W	34 ⁹⁰
9/5/76	Sullivan, Mary Anne ^{1/2 Int.} Festa	Sullivan Douglas James	204	3/6	QCD	-

City	G.M.D.	L.D.	L.L.	Dimensions	Acreage				
					Return	Deed	Plat	Comp.	Used
		13							


Subdivision	Block	Lot	Plat Book	Page
Little River South		53	10	74

Brief Legal Description:



		MAP BLOCK PAR - SUB			
Property	OLD: 1552A	292			
Acquired From:	NEW: 1517D	P053	Call No	15-52A	292
Acct. No.				Map	Block
					Parcel

Date	Grantor (From)	Grantee (To)	D.B.	Pg.	Type	W.D.	Cons
9-28-84	Mahle, Robert H	Mahle, Jacqueline J.	421	332	MO	-0-	
12-29-86	Mahle, Jacqueline J.	Cohen, Richard C. & Kathryn Prough	593	332	WD	79	90
City		G.M.D.	L.D.	L.L.	Dimensions		Acreage
			15	956			
Subdivision			Block	Lot	Plat	Bk.	Page
Little River South				55	10	74	
Brief Legal Description					10 215		



Name On Return:

Photo	Call No.
-------	----------

15-52A		292
Map	Block	Parcel

Name On Deed:


Property Address:

Property Acquired From:

Acquired By:	Deed ___ Will ___	Approximate Date Acquired:	Recorded Yes ___ No ___	D.B. ___ Pg. ___	Size: (Dim. or Ac.)
--------------	-------------------	----------------------------	-------------------------	------------------	---------------------

Bounded By:	N.	S.	E.	W.
-------------	----	----	----	----

Date	Grantor (From)	Grantee (To)	D.B.	Pg.	Type	W.D. Cons.			
7/27/74	Simpson - Harwell	Field, Dudley	¹⁶⁶⁻¹⁷⁷ 166	37 273	C.W.D. W	600			
2/28/75	Field, Dudley	Watson, Roger D. + Sandra G.	176	742	WD	3590			
11-3-80	Watson, Roger D. + Sandra G.	Jacqueline S. Mahle, Robert H. +	294	786	W/T	19.80			
City		G.M.D.	L.D.	LL.	Dimensions		Acreage		
			15				Return	Deed	
							Plat	Comp.	
							Used		
Subdivision						Block	Lot	Plat Book	Page
Little River South							58	10	74
Brief Legal Description:								10	215



Name On Return:		MAP BLOCK PAR SUB	OLD: 1552A	293	
Name On Deed:			NEW: 1517D	054	Call No.
				15-52A	293
				Map	Block Parcel


Property Address:			Property Acquired From:		
Acquired By:	Deed Will	Approximate Date Acquired:	Recorded Yes No	D.B. Pg.	Size: (Dim. or Ac.)
Bounded By:	N.	S.	E.	W.	

Date	Grantor (From)	Grantee (To)	D.B.	Pg.	Type	W.D. Cons.
3/20/75	Simpson-Harwell	Anderson, Carl E.	178	71	WD	1500
6/20/75	Anderson, Carl E.	Franklin, Carl E. & Vera A.	181	699	WD	2930

City	G.M.D.	L.D.	L.L.	Dimensions	Acreage				
					Return	Deed	Plat	Comp.	Used
		15							

Subdivision	Block	Lot	Plat Book	Page
Little River South		56	10	74

Brief Legal Description:



MAP BLOCK PAR SUB

Name On Return:	OLD: 1552A	294		15-52A	Block	294	Parcel
Name On Deed:	NEW: 1517D	055	Call No.				

Property Address:	Property Acquired From:
-------------------	-------------------------

Acquired By:	Deed Will	Approximate Date Acquired:	Recorded Yes No	D.B. Pg.	Size: (Dim. or Ac.)
--------------	-----------	----------------------------	-----------------	----------	---------------------


Bounded By:	N.	S.	E.	W.
-------------	----	----	----	----

Date	Grantor (From)	Grantee (To)	D.B.	Pg.	Type	W.D. Cons.
7/27/74	Simpson-Harwell	Field, Dudley	166	210	W	100
8/5/74	Field, Dudley	Jones, William H.	168	242	W	33 ¹⁶
9-26-77	JONES, Wm. H.	Johnson, Carolyn + Johnny	226	211	W	15 ⁰⁰

City	G.M.D.	L.D.	L.L.	Dimensions	Acreage				
		15			Return	Deed	Plat	Comp.	Used

Subdivision	Block	Lot	Plat Book	Page
Little River South		57	10	74

Brief Legal Description:



MAP BLOCK PAR SUB.


Property Acquired From: 302 5th St Court	OLD: 1552A
Acct. No.	NEW: 1517D

295	
PH 056	Call No

15-52A		295
Map	Block	Parcel

Date	Grantor (From)	Grantee (To)	D.B.	Pg.	Type	W.D.Cons
10-5-85	Portier, Damon W. 1/2 int	Portier, Violet C. 1/2 int.	498	556	QCD	-0-

City	G.M.D.	L.D.	L.L.	Dimensions	Acreage			
					Return	Deed	Plat Comp.	Used
		15	956					
Subdivision					Block	Lot	Plat Bk.	Page
Little River South						58	10	74
Brief Legal Description								215



Name On Return:
 Name On Deed:

Photo	Call No.
-------	----------

15-52A		295
Map	Block	Parcel

Property Address: 302 Shiloh Court

Property Acquired From:

Acquired By: Deed Will Approximate Date Acquired: Recorded Yes No D.B. Pg. Size: (Dim. or Ac.)


Bounded By: N. S. E. W.

Date	Grantor (From)	Grantee (To)	D.B.	Pg.	Type	W.D. Cons.
8-21-81	Bohn, Vincent J. Carol A.	Sapp, John F. Kathy	309	489	WD	12 ⁰⁰
1984	Sapp, John F. & Kathy R.	Merrill Lynch Relocation	428	503	WD	1980
1984	Merrill Lynch Relocation	Portier, Damon W.	428	497	WD	1980

City	G.M.D.	L.D.	L.L.	Dimensions	Acreage				
					Return	Deed	Plat	Comp.	Used
			15	956					

Subdivision	Block	Lot	Plat Book	Page
<u>Little River South</u>		58	10	74

Brief Legal Description: 10 215



Name On Return:

Photo	Call No.

15-52A		295
Map	Block	Parcel

Name On Deed:

Property Address:

Property Acquired From:

Acquired By:	Deed Will	Approximate Date Acquired:	Recorded Yes No	D.B. Pg.	Size: (Dim. or Ac.)
--------------	-----------	----------------------------	-----------------	----------	---------------------


Bounded By:	N.	S.	E.	W.
-------------	----	----	----	----

Date	Grantor (From)	Grantee (To)	D.B.	Pg.	Type	W.D. Cons.
6/20/75	Simpson-Harwell	Baldwin, Jan W.	182	4	WD	2850
2-27-79	Baldwin, Jan W. Carol B.	Fretwell, Robert Barton &	257	92	WD	3990
10-16-80	Fretwell, Robert B. + Carol B.	Bobn, Vincent J. + Carol A	293	940	WD	5.70

City	G.M.D.	L.D.	L.L.	Dimensions	Acreage				
		15			Return	Deed	Plat	Comp.	Used

Subdivision	Block	Lot	Plat Book	Page
Little River South		58	10	74

Brief Legal Description:



Name On Return:	MAP BLOCK PAR SUB OLD: 1552A	296	
Name On Deed:	NEW: 1517D	05%	Call No.
		15-52A	296
		Map	Block Parcel


Property Address:		Property Acquired From:			
Acquired By:	Deed Will	Approximate Date Acquired:	Recorded Yes No	D.B. Pg.	Size: (Dim. or Ac.)
Bounded By:	N.	S.	E.	W.	

Date	Grantor (From)	Grantee (To)	D.B.	Pg.	Type	W.D. Cons.
7-30-75	Simpson - Harwell	Owen, Timothy K. + Nancy D.	183	659	WO	2760
1-28-77	Owen, Timothy K. + Nancy D.	Burch, Murl F. + Kathy E.	211	57	W	3090

City	G.M.D.	L.D.	L.L.	Dimensions	Acreage				
		15			Return	Deed	Plat	Comp.	Used

Subdivision	Block	Lot	Plat Book	Page
Little River South		59	10	74

Brief Legal Description:




MAP BLOCK PAR SUB		297		15-52A		297	
Name On Return:	OLD: 1552A	297					
Name On Deed:	NEW: 1517D	058 ₅	Call No.				
				Map	Block	Parcel	

Property Address:				Property Acquired From:			
Acquired By:	Deed Will	Approximate Date Acquired:	Recorded Yes No	D.B.	Pg.	Size: (Dim. or Ac.)	
Bounded By:	N.	S.	E.	W.			

Date	Grantor (From)	Grantee (To)	D.B.	Pg.	Type	W.D. Cons.
12-80	Simpson - Harwell	Southern Woodlands, Inc	329	440	WD	1 ¹⁰
4/29/88	Southern Woodlands	Utilities, Inc Tarheel Underpound	707	212	W	2 ²⁰

City	G.M.D.	L.D.	L.L.	Dimensions	Acreage			
					Return	Deed	Plat	Comp. Used
		15						
Subdivision					Block	Lot	Plat Book	Page
Little River South						60	10	74

Brief Legal Description:



MAP BLOCK PAR SUB		298		1552A		298	
Name On Return:	OLD: 1552A						
Name On Deed:	NEW: 1517D	059%	Call No.				
				Map	Block	Parcel	

Property Address:				Property Acquired From:			
Acquired By:	Deed Will	Approximate Date Acquired:	Recorded Yes No	D.B.	Pg.	Size: (Dim. or Ac.)	
Bounded By:	N.	S.	E.	W.			

Date	Grantor (From)	Grantee (To)	D.B.	Pg.	Type	W.D. Cons.
9-12	Simpson - Harwell	Southern Woodlands Inc.	329	460	WD	1 ¹⁰
4/29/88	Southern Woodlands	Utilities, Inc. Tarheel Underground	707	2/2	W	2 ²⁰

City	G.M.D.	L.D.	L.L.	Dimensions	Acreage				
		15			Return	Deed	Plat	Comp.	Used


Subdivision	Block	Lot	Plat Book	Page
Little River South		61	10	74

Brief Legal Description:



Name On Return:		MAP BLOCK PAR SUB OLD: 1552A	299		15-52A		299
Name On Deed:		NEW: 1517D	060,	Co'l No	Map	Block	Parcel
Property Address:				Property Acquired From:			
Acquired By:	Deed Will	Approximate Date Acquired:	Recorded Yes No	D.B. Pg.	Size: (Dim. or Ac.)		
Bounded By:	N.	S.	E.	W.			

Date	Grantor (From)	Grantee (To)	D.B.	Pg.	Type	W.D. Cons.				
11-16-81	Shehan, William Lee	Pamela J. Taylor, Maxie C. &	602 313	31 674	WC WD	19 ¹⁰				
1-14-87	Taylor, Maxie C. & Pamela	Fernandez, Eduardo	595	490	W	58 ²⁰				
4-12-91	Fernandez, Eduardo	Fernandez, Joaquin J.	1023	253	WD	-5-				
City		G.M.D.	L.D.	L.L.	Dimensions			Acreage		
			15		Return	Deed	Plat	Comp.	Used	
Subdivision					Block	Lot	Plat Book	Page		
Little River South						62	10	74		
Brief Legal Description:										



Name On Return:

Photo	Call No.

15-52A		299
Map	Block	Parcel

Name On Deed:


Property Address:

Property Acquired From:

Acquired By:	Deed Will	Approximate Date Acquired:	Recorded Yes ___ No ___	D.B. ___ Pg. ___	Size: (Dim. or Ac.)
--------------	-----------	----------------------------	-------------------------	------------------	---------------------

Bounded By:	N.	S.	E.	W.
-------------	----	----	----	----

Date	Grantor (From)	Grantee (To)	D.B.	Pg.	Type	W.D. Cons.
2-6-75	Simpson - Harwell	OWENS Enterprises, INC.	175	756	W	5 ⁰⁰
5-21-75	OWENS Enterprises Inc. Elizabeth G.	HARDMAN, Gary L. + Elizabeth G.	180	318	W	30 ⁰⁰
5-14-79	Hardman Gary C. &	Shehan, William Lee.	262	252	WD	3 ⁰⁰
City		G.M.D.	L.D.	L.L.	Dimensions	Acreage
			15			Return Deed Plat Comp Used
Subdivision			Block	Lot	Plat Book	Page
Little River South				62	10	74
Brief Legal Description:						



MAP : BLOCK : PAR SUB

Name On Return: OLD: 1552A

300
10613 Gall No.

1552A 300
Map Block Parcel

Name On Deed: NEW: 1517D

Property Address:

Property Acquired From:

Acquired By: Deed Will Approximate Date Acquired: Recorded Yes No D.B. Pg. Size: (Dim. or Ac.)


Bounded By: N. S. E. W.

Date	Grantor (From)	Grantee (To)	D.B.	Pg.	Type	W.D. Cons.
8/15/78	Graham, Danny W.	Deborah S. Bryant, Robert J. &	244	873	W	560

City	G.M.D.	L.D.	L.L.	Dimensions	Acreage				
					Return	Deed	Plat	Comp.	Used

Subdivision	Block	Lot	Plat Book	Page
Little River South		63	10	74

Brief Legal Description:



Name On Return:

Photo	Call No.

15-52A		300
Map	Block	Parcel

Name On Deed:

Property Address:

Property Acquired From:

Acquired By:	Deed Will	Approximate Date Acquired:	Recorded Yes No	D.B. Pg.	Size: (Dim. or Ac.)
--------------	-----------	----------------------------	-----------------	----------	---------------------


Bounded By:	N.	S.	E.	W.
-------------	----	----	----	----

Date	Grantor (From)	Grantee (To)	D.B.	Pg.	Type	W.D. Cons.
2/7/75	Simpson - Harwell	Galaxy Homes Inc.	175	753	WD	5 ⁰⁰
5-30-75	Galaxy Homes Inc.	Graham, Danny W. & Beth A.	181	584	WD	33 ⁸⁰
4/27/98	Graham, Beth A.	Graham, Danny W.	246	86	W	—

City	G.M.D.	L.D.	L.L.	Dimensions	Acreage				
		15			Return	Deed	Plat	Comp.	Used

Subdivision	Block	Lot	Plat Book	Page
Little River South		63	10	74

Brief Legal Description:



Property Acquired From:
Acct. No.

Photo	Call No
-------	---------

15N17D Map	Block	62 Parcel
---------------	-------	--------------

Date	Grantor (From)	Grantee (To)	D.B.	Pg.	Type	W.D.Cons
2/12/02	MOORE, RANDY L. TONY WADE E	DEWRELL, J.D.	558	35	Q/C	0

City	G.M.D.	L.D.	L.L.	Dimensions	Acreage				
					Return	Deed	Plat	Comp.	Used
		15	956						
Subdivision					Block	Lot	Plat Bk.	Page	
LITTLE RIVER SOUTH						64	10	74	
Brief Legal Description									


Name On Return:	OLD: 1552A	301	15-52A	301	
	NEW: 1517D	0623			Call No.
Name On Deed:			Map	Block	Parcel

Property Address:		Property Acquired From:			
Acquired By:	Deed Will	Approximate Date Acquired:	Recorded Yes No	D.B. Pg.	Size: (Dim. or Ac.)
Bounded By:	N.	S.	E.	W.	

Date	Grantor (From)	Grantee (To)	D.B.	Pg.	Type	W.D. Cons.
2-7-75	Simpson - Harwell	Galaxy Homes, Inc.	176	8	WD	5 ⁰⁰
5-8-75	TO GALAXY HOMES INC	DEWELL, J.D. & JO ANN	179	774	WD	33 ²⁰

City	G.M.D.	L.D.	L.L.	Dimensions	Acreage				
					Return	Deed	Plat	Comp.	Used
		15							
Subdivision					Block	Lot	Plat Book	Page	
Little River South						64	10	74	

Brief Legal Description:




Name On Return:	MAP OLD: 1552A	BLOCK	PAR 302	SUB	1552A		302
Name On Deed:	NEW: 1517D	Photo 063	Call No.		Map	Block	Parcel
Property Address:	316 Shiloh Court			Property Acquired From:			
Acquired By:	Deed Will	Approximate Date Acquired:	Recorded Yes No	D.B. Pg.	Size: (Dim. or Ac.)		
Bounded By:	N.	S.	E.	W.			

Date	Grantor (From)	Grantee (To)	D.B.	Pg.	Type	W.D. Cons.
9/16/82	Collie, Eugene W.	Sue C. Collie, Eugene W. &	319	748	QC	—
11-21-88	Collie, Sue C.	Collie, Eugene W.	8 PL 772	328 771	QC QC	—

City	G.M.D.	L.D.	L.L.	Dimensions	Acreage				
					Return	Deed	Plat	Comp.	Used
Subdivision					Block	Lot	Plat Book	Page	
Little River South						65	10	74	

Brief Legal Description:



Name On Return:

Photo Call No.

15-52A 302
Map Block Parcel

Name On Deed:

Property Address:

Property Acquired From:

Acquired By: Deed Will Approximate Date Acquired: Recorded Yes No D.B. Pg. Size: (Dim. or Ac.)

Bounded By: N. S. E. W.

Date Grantor (From) Grantee (To) D.B. Pg. Type W.D. Cons.
2-7-75 Simpson-Harwell GALAXY HOMES INC. 175 750 W 500


6-12-75 GALAXY HOMES INC. Housley, Jackie 182 84 W 2950

10/27/82 Housley, Jackie Collie, Eugene W. 319 746 W 150

City G.M.D. L.D. L.L. Dimensions Acreage Return Deed Plat Comp Used

Subdivision Block Lot Plat Book Page
Little River South 65 10 94

Brief Legal Description:



Name On Return:	MAP BLOCK PAR SUB OLD: 1552A	303	
Name On Deed:	NEW: 1517D	0643	Call No.
		1552A	303
		Map	Block Parcel

Property Address:	Property Acquired From:				
Acquired By:	Deed Will	Approximate Date Acquired:	Recorded Yes No	D.B. Pg.	Size: (Dim. or Ac.)
Bounded By:	N.	S.	E.	W.	

Date	Grantor (From)	Grantee (To)	D.B.	Pg.	Type	W.D. Cons.
2/22/78	Employee Transfer Corp.	Jones Mildred B.	235	370	W	3 60

City	G.M.D.	L.D.	L.L.	Dimensions	Acreage				
					Return	Deed	Plat	Comp.	Used
		15							

Subdivision	Block	Lot	Plat Book	Page
Little River South		66	10	74

Brief Legal Description:

Name On Return:

Name On Deed:

Photo	Call No.

15-52A		303
Map	Block	Parcel

Property Address:

Property Acquired From:

Acquired By:	Deed Will	Approximate Date Acquired:	Recorded Yes No	D.B. Pg.	Size: (Dim. or Ac.)
--------------	-----------	----------------------------	-----------------	----------	---------------------


Bounded By:	N.	S.	E.	W.
-------------	----	----	----	----

Date	Grantor (From)	Grantee (To)	D.B.	Pg.	Type	W.D. Cons.
3-19-75	Simpson - Harwell	McCombs, D.R.	177	520	WD	5 ⁰⁰
8-11-75	McCombs, D.R.	TEAGUE, ROGER DALE	184	288	WD	33 ⁹⁰
1/3/78	Diane S. Teague, Roger Dale &	Employee Transfer Corp	232	223	W	5 ⁰⁰

City	G.M.D.	L.D.	L.L.	Dimensions	Acreage				
					Return	Deed	Plat	Comp.	Used
		13							

Subdivision	Block	Lot	Plat Book	Page
Little River South		66	10	74

Brief Legal Description:




Name On Return:	MAP	BLOCK	PAR	SUB	15-52A	364	
	OLD: 1552A	304		*			
Name On Deed:	NEW: 1517D	F065	Call No.		Map	Block	Parcel

Property Address:			Property Acquired From:			
Acquired By:	Deed Will	Approximate Date Acquired:	Recorded Yes No	D.B.	Pg.	Size: (Dim. or Ac.)
Bounded By:	N.	S.	E.	W.		

Date	Grantor (From)	Grantee (To)	D.B.	Pg.	Type	W.D. Cons.
1-24-75	Simpson-Harwell	McCombs, D.R.	175	223	W	500
5-28-75	McCombs, D.R.	Nipper, Jesse Calvin	180	710	W	2850
8-1-86	Nipper, Jesse C. 1/2 int	Nipper, Margaret P. 1/2 int	554	421	W.D.	— 0 —

City	G.M.D.	L.D.	L.L.	Dimensions	Acreage				
					Return	Deed	Plat	Comp.	Used
		15							
Subdivision					Block	Lot	Plat Book	Page	
Little River South						67	10	74	
Brief Legal Description:							10	215	



Return On	MAP BLOCK PAR SUB	1552A	305	1552A	305
Deed:	OLD: 1552A				
Name On Deed:	NEW: 1517D	Pl066	Call No.	Map	Block
					Parcel


Property Address:		Property Acquired From:			
Acquired By:	Deed <input type="checkbox"/> Will <input type="checkbox"/>	Approximate Date Acquired:	Recorded Yes <input type="checkbox"/> No <input type="checkbox"/>	D.B. <input type="checkbox"/> Pg. <input type="checkbox"/>	Size: (Dim. or Ac.)
Bounded By:	N.	S.	E.	W.	

Date	Grantor (From)	Grantee (To)	D.B.	Pg.	Type	W.D. Cons.
1/7/80	Taylor, Kay C.	Taylor, Richard B.	279	736		—
11/30/88	Taylor, Richard B.	Suzanne M. Dion Barlow, Michael W. &	256	60	W	(210fs) 76 20

City	G.M.D.	L.D.	L.L.	Dimensions	Acreage				
					Return	Deed	Plat	Comp.	Used


Subdivision	Block	Lot	Plat Book	Page
Little River South		68	10	74

Brief Legal Description:



Name On Return:				15-52A		305	
Name On Deed:		Photo		Call No.		Map Block Parcel	
Property Address:				Property Acquired From:			
Acquired By:	Deed Will	Approximate Date Acquired:	Recorded Yes ___ No ___	D.B. ___ Pg. ___	Size: (Dim. or Ac.)		
Bounded By:	N.	S.	E.	W.			

Date	Grantor (From)			Grantee (To)		D.B.	Pg.	Type	W.D. Cons.	
1-14-75	Simpson - Harwell			Field, D. Dudley		175	87	W	500	
5-14-75	Field, D. Dudley			D & B. Associates, Inc.		181	40	W	—	
6-27-75	D & B. Associates Inc.			Taylor, Richard B. & Kay C.		182	170	W	3480	
City		G.M.D.	L.D.	L.L.	Dimensions	Acreage				
			15			Return	Deed	Plat	Comp.	Used
Subdivision					Block	Lot	Plat Book	Page		
Little River South						68	10	74		
Brief Legal Description:										




Name On Return:	MAP	BLOCK	PAR	SUB	306	15:52A	306	
	OLD: 1552A							
Name On Deed:	NEW: 1517D	067:0	Call No.			Map	Block	Parcel

Property Address:			Property Acquired From:				
Acquired By:	Deed ___ Will ___	Approximate Date Acquired:	Recorded Yes ___ No ___	D.B. ___ Pg. ___	Size: (Dim. or Ac.)		
Bounded By:	N.	S.	E.	W.			

Date	Grantor (From)	Grantee (To)	D.B.	Pg.	Type	W.D. Cons.
11-6-80	Simpson - Harwell	Taylor, Richard B.	296	137	W/D	1100
1/30/88	Taylor, Richard B.	Suzanne M. Dion Ballard, Michael W. &	756	40	W	2 lots 76.20

City	G.M.D.	L.D.	L.L.	Dimensions	Acreage			
					Return	Deed	Plat	Comp. Used
		15						
Subdivision					Block	Lot	Plat Book	Page
Little River South						69	10	74

Brief Legal Description:



Name On Return:		MAP BLOCK PAR SUB OLD: 1552A	307	
Name On Deed:		NEW: 1517D	068,	Call No.
		15-52A		307
		Map	Block	Parcel


Property Address:		Property Acquired From:			
Acquired By:	Deed ___ Will ___	Approximate Date Acquired:	Recorded Yes ___ No ___	D.B. ___ Pg. ___	Size: (Dim. or Ac.)
Bounded By:	N.	S.	E.	W.	

Date	Grantor (From)	Grantee (To)	D.B.	Pg.	Type	W.D. Cons.
3/24/75	Simpson - Harwell	Wilson, Thomas E + Orlando	177	625	WD	1000
8/3/75	Wilson, Thomas E + Orlando	Simpson - Harwell	179	420	WD	500
8/76	SIMPSON - HARWELL	STEWART, Nancy S. WATSON, HELEN D	203	395	W	150

City	G.M.D.	L.D.	LL.	Dimensions	Acreage				
		15			Return	Deed	Plat	Comp.	Used

Subdivision	Block	Lot	Plat Book	Page
Little River South		70E	10	74

Brief Legal Description:	15-52A



Name On Return:		MAP BLOCK PAR SUB	OLD: 1552A	308		15-52A		308
Name On Deed:			NEW: 1517D	0690	Call No.	Map	Block	Parcel


Property Address: 205 Foothill Drive Woodstock, Ga. 30188			Property Acquired From: 30188		
Acquired By:	Deed Will	Approximate Date Acquired:	Recorded Yes No	D.B. Pg.	Size (Dim. or Ac.)
Bounded By:	N.	S.	E.	W.	

Date	Grantor (From)	Grantee (To)	D.B.	Pg.	Type	W.D. Cons.
1/20/75	Simpson - Harwell	Watson, Tommy G. & Nancy S.	182	9	WD	2850
8-18-84	Watson, Tommy G.	Watson, Nancy S.	414	508	WD	-0-

City	G.M.D.	L.D.	L.L.	Dimensions	Acreage			
					Return	Deed	Plat	Comp. Used
		15						

Subdivision	Block	Lot	Plat Book	Page
Little River South		71	10	74

Brief Legal Description:



Name On Return:	OLD: 1552A	309	15-52A	309
Name On Deed:	NEW: 1517D	P070	Map	Block
		Call No.	Parcel	


Property Address:		Property Acquired From:			
Acquired By:	Deed Will	Approximate Date Acquired:	Recorded Yes No	D.B. Pg.	Size: (Dim. or Ac.)
Bounded By:	N.	S.	E.	W.	

Date	Grantor (From)	Grantee (To)	D.B.	Pg.	Type	W.D. Cons.
5-28-75	Simpson- Harwell	Galaxy Homes Inc.	180	689	W	500
8-29-75	Galaxy Homes	Stewart, W. Conway	185	264	W	—

City	G.M.D.	L.D.	L.L.	Dimensions	Acreage				
					Return	Deed	Plat	Comp.	Used
		15							

Subdivision	Block	Lot	Plat Book	Page
Little River South		72	10	94

Brief Legal Description:



MAP BLOCK PAR - SUB

Name On Return:	OLD: 1552A	310		15-52A		310
Name On Deed:	NEW: 1517D	1024b	Call No.	Map	Block	Parcel

Property Address:	Property Acquired From:
-------------------	-------------------------

Acquired By:	Deed Will	Approximate Date Acquired:	Recorded Yes No	D.B. Pg.	Size: (Dim. or Ac.)
--------------	-----------	----------------------------	-----------------	----------	---------------------

Bounded By:	N.	S.	E.	W.
-------------	----	----	----	----

Rec 9-88

Date	Grantor (From)	Grantee (To)	D.B.	Pg.	Type	W.D. Cons.
12-80	Simpson-Harwell	Southern Woodlands, Inc.	329	460	WD	1.10
1/29/88	Southern Woodlands, Inc.	Utilities, Inc. Trench Underground	707	2/2	UD	2.90

City	G.M.D.	L.D.	L.L.	Dimensions	Acreage			
					Return	Deed	Plat	Comp. Used
		15						

Subdivision	Block	Lot	Plat Book	Page
Little River South		73	10	94

Brief Legal Description:

No.	Date	Particulars
1	1950-01-01	Balance b/d
2	1950-01-15	By Cash
3	1950-01-20	To Cash
4	1950-02-01	Balance b/d
5	1950-02-10	By Cash
6	1950-02-25	To Cash
7	1950-03-01	Balance b/d
8	1950-03-15	By Cash
9	1950-03-20	To Cash
10	1950-03-31	Balance b/d
11	1950-04-01	Balance b/d
12	1950-04-15	By Cash
13	1950-04-20	To Cash
14	1950-04-30	Balance b/d
15	1950-05-01	Balance b/d
16	1950-05-15	By Cash
17	1950-05-20	To Cash
18	1950-05-31	Balance b/d
19	1950-06-01	Balance b/d
20	1950-06-15	By Cash
21	1950-06-20	To Cash
22	1950-06-30	Balance b/d
23	1950-07-01	Balance b/d
24	1950-07-15	By Cash
25	1950-07-20	To Cash
26	1950-07-31	Balance b/d
27	1950-08-01	Balance b/d
28	1950-08-15	By Cash
29	1950-08-20	To Cash
30	1950-08-31	Balance b/d
31	1950-09-01	Balance b/d
32	1950-09-15	By Cash
33	1950-09-20	To Cash
34	1950-09-30	Balance b/d
35	1950-10-01	Balance b/d
36	1950-10-15	By Cash
37	1950-10-20	To Cash
38	1950-10-31	Balance b/d
39	1950-11-01	Balance b/d
40	1950-11-15	By Cash
41	1950-11-20	To Cash
42	1950-11-30	Balance b/d
43	1950-12-01	Balance b/d
44	1950-12-15	By Cash
45	1950-12-20	To Cash
46	1950-12-31	Balance b/d

1950

Name On Return:	MAP BLOCK PAR SUB	OLD: 1552A	311		15-52A		311
	NEW: 1517D	PH072	Call No.		Map	Block	Parcel


Property Address:				Property Acquired From:			
Acquired By:	Deed ___ Will ___	Approximate Date Acquired:	Recorded Yes ___ No ___	D.B. ___ Pg. ___	Size: (Dim. or Ac.)		
Bounded By:	N.	S.	E.	W.			

Date	Grantor (From)	Grantee (To)	D.B.	Pg.	Type	W.D. Cons.
5-16-83	Simpson - Harwell	Super Kids, Inc	374	384	WD	100

City	G.M.D.	L.D.	L.L.	Dimensions	Acreage				
					Return	Deed	Plat	Comp	Used
		15							

Subdivision	Block	Lot	Plat Book	Page
Little River South		915 274 74	10	94

Brief Legal Description: 215



MAP BLOCK PAR SUB

OLD: 1552A 312

Property Acquired From:

Acct. No.: 107 Little NEW: 1517D

073


15-52A		312
Map	Block	Parcel

Date	Grantor (From)	Grantee (To)	D.B.	Pg.	Type	W.D.Cons
		Bennett, Troy & Joan M.	Per	'88	Tax Return	

City	G.M.D.	L.D.	L.L.	Dimensions	Acreage				
		15			Return	Deed	Plat	Comp.	Used

Subdivision	Block	Lot	Plat Bk.	Page
Little River South		75	10	74

Brief Legal Description



Name On Return:
 Name On Deed:

Photo Call No.

15-52A 312
 Map Block Parcel

Property Address: 107 Little River Drive

Property Acquired From:

Acquired By: Deed Will — Approximate Date Acquired: Recorded Yes — No — D.B. — Pg. — Size: (Dim. or Ac.)

Bounded By: N. S. E. W.

Date	Grantor (From)	Grantee (To)	D.B.	Pg.	Type	W.D. Cons.
11-25-81	Northside Realty Assoc. Inc	Fostvedt, Paul N & Sena	314	408	WD	12 ¹⁰
6-19-87	Fostvedt, Paul N. & Sena	Walker Joan M.	638	138	W	61 ⁰⁰
6-19-87	Walker, Joan M.	Troy D. Bennett Walker, Joan M. &	638	139	W	—
City		G.M.D.	L.D.	L.L.	Dimensions	Acreage
			15			Return Deed Plat Comp Used
Subdivision			Block	Lot	Plat Book	Page
Little River South				75	10	74
Brief Legal Description:						

10/10/10

10/10/10

10/10/10

10/10/10

10/10/10

10/10/10

10/10/10

10/10/10

10/10/10

10/10/10

10/10/10

10/10/10

10/10/10

10/10/10

10/10/10

10/10/10

10/10/10

10/10/10

10/10/10

10/10/10

10/10/10

10/10/10

10/10/10

10/10/10

10/10/10

10/10/10

10/10/10

10/10/10

Name On Return:

Name On Deed:

Photo	Call No.

15-52A		312
Map	Block	Parcel


Property Address: 107 Little River Drive

Property Acquired From:

Acquired By:	Deed ___ Will ___	Approximate Date Acquired:	Recorded Yes ___ No ___	D.B. ___ Pg. ___	Size: (Dim. or Ac.)
--------------	-------------------	----------------------------	-------------------------	------------------	---------------------

Bounded By:	N.	S.	E.	W.
-------------	----	----	----	----

Date	Grantor (From)	Grantee (To)	D.B.	Pg.	Type	W.D. Cons.
3/20/75	Simpson-Harwell	Anderson, Carl E.	178	71	WD	15 ⁰⁰
6/12/75	Anderson, Carl E.	Lester, Larry E. + Susan S.	182	79	WD	29 ⁰⁰
10-14-81	Lester, Larry E. & Susan S.	Northside Realty Associates, Inc.	312	371	WD	16 ⁶⁰
	City	G.M.D.	L.D.	LL.	Dimensions	Acreage
			15			Return Deed Plat Comp Used
	Subdivision	Block	Lot	Plat Book	Page	
	Little River South		75	10	74	
Brief Legal Description:						



Property
Acquired From:
Acct. No.

MAP: 1552A

NEW: 1517D

MAP: BLOCK PAR SUB

313


074 Call No

15-52A

313

Map Block Parcel

Date	Grantor (From)	Grantee (To)	D.B.	Pg.	Type	W.D.	Cons	
2-7-86	Abbott, Thomas E.	Dic'cco, Joseph A.	512	175	WD	18	¹⁰	
6-12-86	Dic'cco, Joseph A.	Walker, Lynn P.	544	248	WD	11	⁵⁰	
City		G.M.D.	L.D.	L.L.	Dimensions	Acreage		
			15	956		Return	Deed	
						Plat	Comp.	
						Used		
Subdivision					Block	Lot	Plat Bk.	Page
Little River South						76	10	215
Brief Legal Description								



Name On Return:

Name On Deed:

Photo	Call No.

15-52A		313
Map	Block	Parcel

Property Address:

Property Acquired From:

Acquired By:	Deed ___ Will ___	Approximate Date Acquired:	Recorded Yes ___ No ___	D.B. ___ Pg. ___	Size: (Dim. or Ac.)
--------------	-------------------	----------------------------	-------------------------	------------------	---------------------


Bounded By:	N.	S.	E.	W.
-------------	----	----	----	----

Date	Grantor (From)	Grantee (To)	D.B.	Pg.	Type	W.D. Cons.
5-22-75	Simpson - Harwell	Anderson, Carl E.	180	454	W	500
5-22-75	Anderson, Carl E.	Hiott, James D. III	180	455	W	29 ²⁰
9-27-79	Hiott James D. III	Abbott Thomas E.	273	564	WD	10 ¹⁰

City	G.M.D.	L.D.	L.L.	Dimensions	Acreage				
		15			Return	Deed	Plat	Comp.	Used

Subdivision	Block	Lot	Plat Book	Page
Little River South		76	10	74

Brief Legal Description: 10 215



MAP BLOCK PAR SUB

Property Acquired From: OLD: 1552A
 Acct. No. NEW: 1517D

314
 P#075 Call No

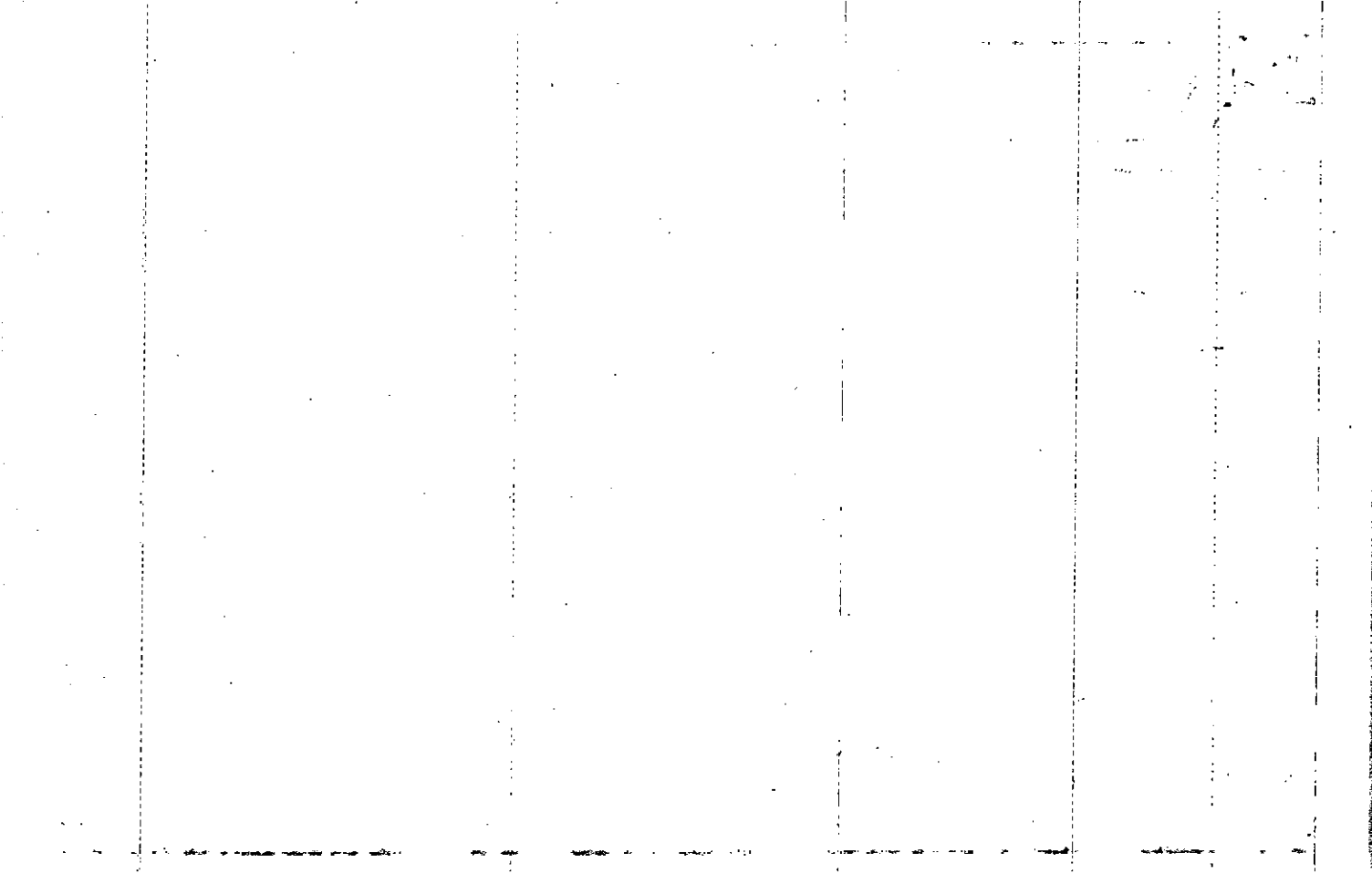
1552A 314
 Map Block Parcel

Date	Grantor (From)	Grantee (To)	D.B.	Pg.	Type	W.D.Cons
7-11-86	Lewis, Nieves D.	Waters Ezra L.	550	152	WD	53 ⁵⁰
7-13-88	Waters, Ezra L.	Michelle A. Mildner, Douglas B.	725	444	WD	63 ⁹⁰

City	G.M.D.	L.D.	L.L.	Dimensions	Acreage				
					Return	Deed	Plat	Comp.	Used
		15	956						

Subdivision	Block	Lot	Plat Bk.	Page
Little River South		77	10	74

Brief Legal Description



Name On Return:

Photo	Call No.

15-52A		314
Map	Block	Parcel

Name On Deed:

Property Address:

Property Acquired From:

Acquired By:	Deed ___ Will ___	Approximate Date Acquired:	Recorded Yes ___ No ___	D.B. ___ Pg. ___	Size: (Dim. or Ac.)
--------------	-------------------	----------------------------	-------------------------	------------------	---------------------


Bounded By:	N.	S.	E.	W.
-------------	----	----	----	----

Date	Grantor (From)	Grantee (To)	D.B.	Pg.	Type	W.D. Cons.
1/30/75	Simpson-Harwell	Anderson, Carl	175	656	WD	5 ⁰⁰
1/31/75	Anderson, Carl	Godsey, Russell C. Jr.	175	657	WD	28 ⁹⁰
7/12/82	Godsey, Kattie D.	Lewis, Nieves D.	325	216	W	1 ⁰⁰

City	G.M.D.	L.D.	L.L.	Dimensions	Acreage				
					Return	Deed	Plat	Comp.	Used
		15							

Subdivision	Block	Lot	Plat Book	Page
Little River South		77	10	74


Brief Legal Description:



		MAP	BLOCK	PAR	SUB			
Name On Return:	OLD: 1552A	315				15-52A		315
Name On Deed:	NEW: 1517D	1076	Call No.		Map		Block	Parcel

Property Address:				Property Acquired From:			
Acquired By:	Deed Will	Approximate Date Acquired:	Recorded Yes ___ No ___	D.B. ___ Pg. ___	Size: (Dim. or Ac.)		
Bounded By:	N.	S.	E.	W.			

Date	Grantor (From)	Grantee (To)				D.B.	Pg.	Type	W.D. Cons.	
8/24/76	Simpson-Harwell	Crisp Home Builders Corp				203	393	W	450	
12-14-77	CRISP HOME BUILDERS CORP.	BURNETTE, JAMES L. & DIANNE L.				230	576	W	35 90	
4-11-79	Burnette, Diane L. & James L.	Lowery, Wanda B. & Charles C.				259	783	WD	440	
City		G.M.D.	L.D.	LL.	Dimensions	Acreage				
			15			Return	Deed	Plat	Comp.	Used
Subdivision						Block	Lot	Plat Book	Page	
Little River South							78	10 ¹⁰ 10	215 74	
Brief Legal Description:										




rec. 3-5-87 recorded 3-8-87

Property	MAP	BLOCK	PAR	SUB
Acquired From:	OLD: 1552A		316	
Acct. No.	NEW: 1517D		Ph 077	Call No

1552A		316
Map	Block	Parcel

Date	Grantor (From)	Grantee (To)	D.B.	Pg.	Type	W.D. Cons
2-21-87	Bell, Myrtle Reid	Brown, Noreen	609	651	W	12 ³⁰
2-25-87	Brown, Noreen	Beardon, Timothy	606	534	W	12 ²⁰
1987	Beardon, Timothy	Dalton, Sara J.	630	525	W	22 ¹⁰

City	G.M.D.	L.D.	L.L.	Dimensions	Acreage				
		15			Return	Deed	Plat	Comp.	Used
Subdivision					Block	Lot	Plat Bk.	Page	
Little River South.						79	10	24	
Brief Legal Description							10 215		



Name On-
Return:

Photo	Call No.

15-52A		316
Map	Block	Parcel

Name On
Deed:

Property
Address:

Property
Acquired From:

Acquired By:	Deed ___ Will ___	Approximate Date Acquired:	Recorded Yes ___ No ___	D.B. ___ Pg. ___	Size: (Dim. or Ac.)
--------------	----------------------	-------------------------------	----------------------------	------------------	------------------------


Bounded By:	N.	S.	E.	W.
-------------	----	----	----	----

Date	Grantor (From)	Grantee (To)	D.B.	Pg.	Type	W.D.Cons.
1-8-75	Simpson- Harwell	GALAXY Homes Inc	174	589	W	500
6-27-75	GALAXY Homes Inc.	Immke, Bruce B.	182	649	W	2840
9-21-79	Immke, Bruce	Myrtle Reid Bell Claude Davis	271	604	WD	3750

City	G.M.D.	L.D.	L.L.	Dimensions	Acreage				
					Return	Deed	Plat	Comp.	Used
		15							

Subdivision	Block	Lot	Plat Book	Page
Little River South		79	10	74


Brief Legal Description:



Name On Return:	MAP BLOCK PAR SUB	OLD: 1552A	317	
	NEW: 1517D	078	to	Call No.
Name On Deed:				
		15-52A		317
		Map	Block	Parcel

Property Address: 354 Arnold mill Road		Property Acquired From:		
Acquired By:	Deed <input type="checkbox"/> Will <input type="checkbox"/>	Approximate Date Acquired:	Recorded Yes <input type="checkbox"/> No <input type="checkbox"/>	D.B. <input type="checkbox"/> Pg. <input type="checkbox"/>
		Size: (Dim. or Ac.)		
Bounded By:	N.	S.	E.	W.

Date	Grantor (From)	Grantee (To)	D.B.	Pg.	Type	W.D. Cons.					
11/8/75	Simpson-Harwell	Galaxy Homes Inc.	174	592	WD	500					
9/3/75	Galaxy Homes Inc.	Needham, Mark E.	185	655	W	2700					
11-24-89	Needham, Mark E.	Richardson Rae L.	836	535	WD	6350					
City		G.M.D.	L.D.	L.L.	Dimensions		Acreage				
			15				Return	Deed	Plat	Comp.	Used
Subdivision							Block	Lot	Plat Book	Page	
Little River South								80	10	74	
Brief Legal Description:											



Name On Return:	MAP BLOCK PAR SUB OLD: 1552A	318	15-52A		318
Name On Deed:	NEW: 1517D	Photo 079	Call No.	Map	Block Parcel

Property Address:	Property Acquired From:
-------------------	-------------------------

Acquired By:	Deed Will	Approximate Date Acquired:	Recorded Yes No	D.B. Pg.	Size: (Dim. or Ac.)
--------------	-----------	----------------------------	-----------------	----------	---------------------


Bounded By:	N.	S.	E.	W.
-------------	----	----	----	----

Date	Grantor (From)	Grantee (To)	D.B.	Pg.	Type	W.D. Cons.
3/11/76	Simpson-Harwell	McCombs, D.R.	195	40	W	10 ⁰⁰
5/28/76	McCombs, D.R.	Mulkey, Larry G + Mary Lee	199	61	W	34 ⁰⁰

City	G.M.D.	L.D.	L.L.	Dimensions	Acreage			
					Return	Deed	Plat	Comp. Used
		15						

Subdivision	Block	Lot	Plat Book	Page
Little River South		81	10	74

Brief Legal Description:



MAP BLOCK PAR SUB		OLD: 1552A		319		15-52A		319	
Name On Return:		NEW: 1517D		080%		Call No.		Map Block Parcel	
Name On Deed:									


Property Address:				Property Acquired From:			
Acquired By:	Deed Will	Approximate Date Acquired:	Recorded Yes No	D.B.	Pg.	Size: (Dim. or Ac.)	
Bounded By:	N.	S.	E.	W.			

Date	Grantor (From)	Grantee (To)	D.B.	Pg.	Type	W.D. Cons.
5-22-78	Simpson - Harwell	Henderson, J.P.	239	361	WD	200

City	G.M.D.	L.D.	L.L.	Dimensions	Acreage				
					Return	Deed	Plat	Comp.	Used
		15							

Subdivision	Block	Lot	Plat Book	Page
Little River South		82	10	74

Brief Legal Description:




		MAP	BLOCK	PAR	SUB				
Name On Return:	OLD: 1552A	320				15-52A		320	
Name On Deed:	NEW: 1517D	F081	Call No.				Map	Block	Parcel

Property Address:				Property Acquired From:			
Acquired By:	Deed Will	Approximate Date Acquired:	Recorded Yes No	D.B.	Pg.	Size: (Dim. or Ac.)	
Bounded By:	N.	S.	E.	W.			

Date	Grantor (From)	Grantee (To)	D.B.	Pg.	Type	W.D. Cons.
5-22-78	Simpson - Harwell	Henderson, J. P.	239	361	WD	200

City	G.M.D.	L.D.	L.L.	Dimensions	Acreage				
					Return	Deed	Plat	Comp.	Used
		15							
Subdivision					Block	Lot	Plat Book	Page	
Little River South						83	10	74	
Brief Legal Description:									



MAP BLOCK PAR SUB

Property
Acquired From:
Acct. No.

OLD: 1552A

321

NEW: 1517D

Ph: 082

Call No

15-52A	321
Map	Block Parcel

Date	Grantor (From)	Grantee (To)	D.B.	Pg.	Type	W.D. Cons
		United States Government			(Sized) See Attached Letter	
10-2-91			1073	213	Fortiture	
12-12-91	United States Marshall	Gwendalynn B. Irwin, Steven W.	1103	290	United States Marshall's Deed	

City	G.M.D.	L.D.	L.L.	Dimensions	Acreage				
					Return	Deed	Plat	Comp.	Used
Subdivision					Block	Lot	Plat Bk.	Page	
Little River North						1	11	9	
Brief Legal Description									

Year	1950	1951	1952	1953	1954	1955	1956	1957	1958	1959	1960	1961	1962	1963	1964	1965	1966	1967	1968	1969	1970	1971	1972	1973	1974	1975	1976	1977	1978	1979	1980	1981	1982	1983	1984	1985	1986	1987	1988	1989	1990	1991	1992	1993	1994	1995	1996	1997	1998	1999	2000	2001	2002	2003	2004	2005	2006	2007	2008	2009	2010	2011	2012	2013	2014	2015	2016	2017	2018	2019	2020	2021	2022	2023	2024	2025	2026	2027	2028	2029	2030	2031	2032	2033	2034	2035	2036	2037	2038	2039	2040	2041	2042	2043	2044	2045	2046	2047	2048	2049	2050	2051	2052	2053	2054	2055	2056	2057	2058	2059	2060	2061	2062	2063	2064	2065	2066	2067	2068	2069	2070	2071	2072	2073	2074	2075	2076	2077	2078	2079	2080	2081	2082	2083	2084	2085	2086	2087	2088	2089	2090	2091	2092	2093	2094	2095	2096	2097	2098	2099	2100																				
Population	150,000,000	155,000,000	160,000,000	165,000,000	170,000,000	175,000,000	180,000,000	185,000,000	190,000,000	195,000,000	200,000,000	205,000,000	210,000,000	215,000,000	220,000,000	225,000,000	230,000,000	235,000,000	240,000,000	245,000,000	250,000,000	255,000,000	260,000,000	265,000,000	270,000,000	275,000,000	280,000,000	285,000,000	290,000,000	295,000,000	300,000,000	305,000,000	310,000,000	315,000,000	320,000,000	325,000,000	330,000,000	335,000,000	340,000,000	345,000,000	350,000,000	355,000,000	360,000,000	365,000,000	370,000,000	375,000,000	380,000,000	385,000,000	390,000,000	395,000,000	400,000,000	405,000,000	410,000,000	415,000,000	420,000,000	425,000,000	430,000,000	435,000,000	440,000,000	445,000,000	450,000,000	455,000,000	460,000,000	465,000,000	470,000,000	475,000,000	480,000,000	485,000,000	490,000,000	495,000,000	500,000,000	505,000,000	510,000,000	515,000,000	520,000,000	525,000,000	530,000,000	535,000,000	540,000,000	545,000,000	550,000,000	555,000,000	560,000,000	565,000,000	570,000,000	575,000,000	580,000,000	585,000,000	590,000,000	595,000,000	600,000,000	605,000,000	610,000,000	615,000,000	620,000,000	625,000,000	630,000,000	635,000,000	640,000,000	645,000,000	650,000,000	655,000,000	660,000,000	665,000,000	670,000,000	675,000,000	680,000,000	685,000,000	690,000,000	695,000,000	700,000,000	705,000,000	710,000,000	715,000,000	720,000,000	725,000,000	730,000,000	735,000,000	740,000,000	745,000,000	750,000,000	755,000,000	760,000,000	765,000,000	770,000,000	775,000,000	780,000,000	785,000,000	790,000,000	795,000,000	800,000,000	805,000,000	810,000,000	815,000,000	820,000,000	825,000,000	830,000,000	835,000,000	840,000,000	845,000,000	850,000,000	855,000,000	860,000,000	865,000,000	870,000,000	875,000,000	880,000,000	885,000,000	890,000,000	895,000,000	900,000,000	905,000,000	910,000,000	915,000,000	920,000,000	925,000,000	930,000,000	935,000,000	940,000,000	945,000,000	950,000,000	955,000,000	960,000,000	965,000,000	970,000,000	975,000,000	980,000,000	985,000,000	990,000,000	995,000,000	1,000,000,000
GDP	100,000,000,000	110,000,000,000	120,000,000,000	130,000,000,000	140,000,000,000	150,000,000,000	160,000,000,000	170,000,000,000	180,000,000,000	190,000,000,000	200,000,000,000	210,000,000,000	220,000,000,000	230,000,000,000	240,000,000,000	250,000,000,000	260,000,000,000	270,000,000,000	280,000,000,000	290,000,000,000	300,000,000,000	310,000,000,000	320,000,000,000	330,000,000,000	340,000,000,000	350,000,000,000	360,000,000,000	370,000,000,000	380,000,000,000	390,000,000,000	400,000,000,000	410,000,000,000	420,000,000,000	430,000,000,000	440,000,000,000	450,000,000,000	460,000,000,000	470,000,000,000	480,000,000,000	490,000,000,000	500,000,000,000	510,000,000,000	520,000,000,000	530,000,000,000	540,000,000,000	550,000,000,000	560,000,000,000	570,000,000,000	580,000,000,000	590,000,000,000	600,000,000,000	610,000,000,000	620,000,000,000	630,000,000,000	640,000,000,000	650,000,000,000	660,000,000,000	670,000,000,000	680,000,000,000	690,000,000,000	700,000,000,000	710,000,000,000	720,000,000,000	730,000,000,000	740,000,000,000	750,000,000,000	760,000,000,000	770,000,000,000	780,000,000,000	790,000,000,000	800,000,000,000	810,000,000,000	820,000,000,000	830,000,000,000	840,000,000,000	850,000,000,000	860,000,000,000	870,000,000,000	880,000,000,000	890,000,000,000	900,000,000,000	910,000,000,000	920,000,000,000	930,000,000,000	940,000,000,000	950,000,000,000	960,000,000,000	970,000,000,000	980,000,000,000	990,000,000,000	1,000,000,000,000																																																																																
Per Capita GDP	666.67	709.68	750.00	787.88	823.53	857.14	888.89	918.18	945.95	972.22	1,000.00	1,028.57	1,057.14	1,085.71	1,114.29	1,142.86	1,171.43	1,200.00	1,228.57	1,257.14	1,285.71	1,314.29	1,342.86	1,371.43	1,400.00	1,428.57	1,457.14	1,485.71	1,514.29	1,542.86	1,571.43	1,600.00	1,628.57	1,657.14	1,685.71	1,714.29	1,742.86	1,771.43	1,800.00	1,828.57	1,857.14	1,885.71	1,914.29	1,942.86	1,971.43	2,000.00	2,028.57	2,057.14	2,085.71	2,114.29	2,142.86	2,171.43	2,200.00	2,228.57	2,257.14	2,285.71	2,314.29	2,342.86	2,371.43	2,400.00	2,428.57	2,457.14	2,485.71	2,514.29	2,542.86	2,571.43	2,600.00	2,628.57	2,657.14	2,685.71	2,714.29	2,742.86	2,771.43	2,800.00	2,828.57	2,857.14	2,885.71	2,914.29	2,942.86	2,971.43	3,000.00	3,028.57	3,057.14	3,085.71	3,114.29	3,142.86	3,171.43	3,200.00	3,228.57	3,257.14	3,285.71	3,314.29	3,342.86	3,371.43	3,400.00	3,428.57	3,457.14	3,485.71	3,514.29	3,542.86	3,571.43	3,600.00	3,628.57	3,657.14	3,685.71	3,714.29	3,742.86	3,771.43	3,800.00	3,828.57	3,857.14	3,885.71	3,914.29	3,942.86	3,971.43	4,000.00																																																							

Name On Return:

Photo	Call No.

15-52A		321
Map	Block	Parcel

Name On Deed:


Property Address:

Property Acquired From:

Acquired By:	Deed Will	Approximate Date Acquired:	Recorded Yes No	D.B. Pg.	Size: (Dim. or Ac.)
--------------	-----------	----------------------------	-----------------	----------	---------------------

Bounded By:	N.	S.	E.	W.
-------------	----	----	----	----

Date	Grantor (From)	Grantee (To)	D.B.	Pg.	Type	W.D.Cons.					
4/17/75	SIMPSON - HARWELL	Investments, Inc. Preferred Properties	178	525	W	1000					
1-19-77	Preferred Prop. Invest.	Terry L. Merriman, Danny +	210	404	W	30 ⁹²					
11/89	MERRIMAN, TERRY L.	GAY, PATTI J.	829	445	QC	-0-					
City		G.M.D.	L.D.	L.L.	Dimensions		Acreage				
							Return	Deed	Plat	Comp.	Used
Subdivision							Block	Lot	Plat Book	Page	
LITTLE RIVER NORTH								1	11	9	
Brief Legal Description:											





U.S. Department of Justice

United States Marshals Service

Northern District of Georgia

75 Spring Street, S.W., Room 1669

Atlanta, Georgia 30303

15-52A-321

February 08, 1990

Cherokee County Tax Commissioner
130 East Main Street
Room 201
Canton, Georgia 30114

Dear Sir:

Please be advised that the real property commonly known as 349 Arnold Mill Road, Woodstock, Cherokee County, Georgia, more particularly identified by Cherokee County Board of Tax Assessor Parcel Number 1552A-321, was taken into custody by the United States Marshals Service on February 06, 1990. This action was taken pursuant to a warrant issued by the United States District Court for the Northern District of Georgia at Civil Action No. 1:89-CV-2706. (Copy enclosed)

We are making this notification to your office to prevent any attempted sale of this property for delinquent taxes.

Note that the legal actions involving this property are pending. A Lis Pendens on this property will be filed with your County Clerk's Office. In the event that this property is finally forfeited to the United States, the United States will seek exemption from any State and /or local taxes levied on it. However, if the property is returned to the owners of record, the owner will be responsible for paying any outstanding taxes levied on the property.

If you have any questions, please feel free to contact me by mail at the enclosed address or by telephone at 331-6833 during normal business hours Monday-Friday.

Sincerely,

Lynn H. Duncan
U. S. Marshal

By: *LeRay C. McBay*
LeRay C. McBay, Seizure & Forfeiture Specialist

cc: Cherokee County Tax Assessor

Enclosure: Warrant & Lis Pendens

February 24, 1980

Internal Revenue Service
150 North Main Street
Room 211
Gainesville, Texas 76748

Dear Sir:

Reference is made to your letter dated February 19, 1980, regarding the property of Arnold Hill Road, Woodstock, Cherokee County, Georgia, more particularly identified by Cherokee County Board of Tax Assessor Parcel Number 1522A-211. This action was taken on February 19, 1980. This action was taken pursuant to a warrant issued by the United States District Court for the Northern District of Georgia in Civil Action No. 78-273 (copy enclosed).

We are sorry that the notification to your office to prevent an attempted sale of this property for delinquent taxes.

It is noted that the Department is reviewing his report and pending. A list of items to be reviewed will be filed with your County Clerk's Office. In the event that the property is finally returned to the United States, the United States will maintain jurisdiction over the State and local tax liability of the property. However, if the property is returned to the owner or recorded, the owner will be responsible for paying any outstanding taxes. I will be glad to provide you with a copy of the report.

If you have any questions, please contact the office at 713-781-1000 or by mail at the address above. Thank you for your cooperation.

John B. Duncan
U. S. Marshal

John B. Duncan, Attorney & Forensic Specialist

Internal Revenue Service

Internal Revenue Service

MAP . BLOCK . PAR . SUB .

Property
Acquired From:
Acct. No.


OLD: 1552A
NEW: 1517D

322
p1083 Call No

1552A		322
Map	Block	Parcel

Date	Grantor (From)	Grantee (To)	D.B.	Pg.	Type	W.D.Cons
9/11/90	Dilg, Kent L.	Dilg, Mary D.	906	122	DC	—

City	G.M.D.	L.D.	L.L.	Dimensions	Acreage				
					Return	Deed	Plat	Comp.	Used
Subdivision					Block	Lot	Plat	Bk.	Page
Little River North						2	11		9
Brief Legal Description									




Name On Return:				15-52A		322
Name On Deed:		Photo	Call No.	Map	Block	Parcel
Property Address:			Property Acquired From:			
Acquired By:	Deed Will	Approximate Date Acquired:	Recorded Yes No	D.B. Pg.	Size: (Dim. or Ac.)	
Bounded By:	N.	S.	E.	W.		

Date	Grantor (From)	Grantee (To)	D.B.	Pg.	Type	W.D. Cons.
4/9/75	SIMPSON-HARWELL	INVESTMENTS COMP. Preferred Properties	178	525	W	-
9/19/75	PREFERRED PROP. IN. CORP.	RAY, CHARLES E.	186	322	W	30 ³⁰
7-24-86	RAY Charles E.	Dilla, Kent L. & Mary D.	551	690	W D	58 ⁹⁰

G.N.Y.	G.M.D.	L.D.	L.E."	Dimensions	Acreage				
					Return	Deed	Plat	Comp.	Used

Subdivision	Block	Lot	Plat Book	Page
LITTLE RIVER NORTH		2	11	9

Brief Legal Description:



Name On Return:		OLD: 1552A	323		1552A	323	
Name On Deed:		NEW: 1517D	1084:	Call No			Map

Property Address:			Property Acquired From:			
Acquired By:	Deed Will	Approximate Date Acquired:	Recorded Yes No	D.B.	Pg.	Size: (Dim. or Ac.)
Bounded By:	N.	S.	E.	W.		

Date	Grantor (From)	Grantee (To)	D.B.	Pg.	Type	W.D. Cons.
5-9-81	Dianne N. Schley, Walter H, Jr.	Executrans Inc.	314	300	W/O	12.00
10-29-81	Executrans, Inc.	Taylor, Anne P	314	301	W/D	12.00

City	G.M.D.	L.D.	L.L.	Dimensions	Acreage				
					Return	Deed	Plat	Comp.	Used
		15	917						

Subdivision	Block	Lot	Plat Book	Page
Little River North		3	11	9

Brief Legal Description:

Name of
Deed

Proposed

Name On Return:

Photo	Call No.

15-52A		323
Map	Block	Parcel

Name-On Deed:

Property Address:

Property Acquired From:

Acquired By:	Deed Will	Approximate Date Acquired:	Recorded Yes No	D.B. Pg.	Size (Dim. or Ac.)
--------------	-----------	----------------------------	-----------------	----------	--------------------


Bounded By:	N.	S.	E.	W.
-------------	----	----	----	----


Date	Grantor (From)	Grantee (To)	D.B.	Pg.	Type	W.D. Cons.
5/10/95 7/11/95	SIMPSON-HARWELL	CONSTRUCTION CO., INC. Jenkins Robinson	179	636	W	1000
2/20/76	Jenkins - Robinson	Simpson Harwell Bldg.	193	272	W	—
5/24/76	Simpson-Harwell	DIANNE N. Schley, Walter H. Jr. &	198	601	W	30°

City	G.M.D.	L.D.	L.L.	Dimensions	Acreage				
					Return	Deed	Plat	Comp.	Used

Subdivision	Block	Lot	Plat Book	Page
LITTLE RIVER NORTH		3	11	9

Brief Legal Description:





Name On Return:

Photo Call No.

15-52A 324
Map Block Parcel

Name On Deed:

Property Address:

Property Acquired From:

Acquired By: Deed Will Approximate Date Acquired: Recorded Yes No D.B. Pg. Size: (Dim. or Ac.)


Bounded By: N. S. E. W.

Date	Grantor (From)	Grantee (To)	D.B.	Pg.	Type	W.D. Cons.
3-15-78	Burd, Frank H.	Churchill Mortg. Corp.	237	833 832	DUP	-0-
3-15-78	Churchill Mortgage Corp.	Administrator of Vet. Affairs	237	834	WD	-0-
9/78	VET. AFFAIRS	JIMMY L. & WILLIE MAE PADGETT	247	36	W	33 ⁹⁰

City	G.M.D.	L.D.	L.L.	Dimensions	Acreage				
					Return	Deed	Plat	Comp.	Used

Subdivision	Block	Lot	Plat Book	Page
Little River North		4	11	9

Brief Legal Description:



Name On Return:

Photo	Call No.

15-52A		324
Map	Block	Parcel

Name On Deed:

Property Address:

Property Acquired From:

Acquired By:	Deed Will	Approximate Date Acquired:	Recorded Yes ___ No ___	D.B. ___ Pg. ___	Size: (Dim. or Ac.)
--------------	-----------	----------------------------	-------------------------	------------------	---------------------


Bounded By:	N.	S.	E.	W.
-------------	----	----	----	----

Date	Grantor (From)	Grantee (To)	D.B.	Pg.	Type	W.D. Cons.
5/11/15	SIMPSON-HARWELL	CONSTRUCTION CO., INC. JENKINS & ROBINSON	199	636	W	—
2/20/76	JENKINS - ROBINSON	SIMPSON-HARWELL BLDG.	193	269	W	—
8/11/76	SIMPSON-HARWELL BLDG.	BYRD, FRANK H.	202	794	W	3050

City	G.M.D.	L.D.	L.L.	Dimensions	Acreage				
					Return	Deed	Plat	Comp.	Used

Subdivision	Block	Lot	Plat Book	Page
LITTLE RIVER NORTH		4	11	9

Brief Legal Description:




Name On Return:	MAP: 1552A	BLOCK: 325	PAR: 15-52A	SUB: 325
Name On Deed:	NEW: 1517D	086 ¹⁰	Call No.	
Property Address:	Property Acquired From:			
Acquired By:	Deed Will	Approximate Date Acquired:	Recorded Yes ___ No ___	D.B. ___ Pg. ___
Bounded By:	N.	S.	E.	W.
Size: (Dim. or Ac.)				

Date	Grantor (From)	Grantee (To)	D.B.	Pg.	Type	W.D. Cons.
8/1/75	SIMPSON HARWELL	Anderson, Carl E. Bldg. Inc.	184	549	W	20 ⁰⁰
12-15-75	ANDERSON, CARL E. BLDG. INC.	TURNER, MAURICE S.	190	34	W	31 ⁰⁰

City	G.M.D.	L.D.	L.L.	Dimensions	Acreage				
					Return	Deed	Plat	Comp.	Used

Subdivision	Block	Lot	Plat Book	Page
LITTLE RIVER NORTH		5	11	9

Brief Legal Description:



Name On Return:	MAP: 1552A	BLOCK:	PAR: 326	SUB:	1552A	326	
Name On Deed:	NEW: 1517D		087		Map	Block	Parcel

Property Address: 109 NORTH RIVER DRIVE Acquired From:


Acquired By:	Deed Will:	Approximate Date Acquired:	Recorded Yes No:	D.B. Pg.:	Size: (Dim. or Ac.)
Bounded By:	N.	S.	E.	W.	

Date	Grantor (From)	Grantee (To)	D.B.	Pg.	Type	W.D. Cons.
2/22/82	Roland, Robert O.	Davis H. Jerdone	316	37	W	25 ⁰⁰
12-4-87	Davis, M. Jerdone	Sheri A. + Mike E. Sander Neuman, Russell M.	480	505	W	66 ⁰⁰
11-14-92	Sheri A. Neuman, Russell M.	Horne, Carol E.	1316	56	WD	72 ⁰⁰

City	G.M.D.	L.D.	L.L.	Dimensions	Acreage				
					Return	Deed	Plat	Comp.	Used

Subdivision	Block	Lot	Plat Book	Page
Little River North		6	11	9

Brief Legal Description:



Name On Return:

Photo Call No.

15-52A 326
Map Block Parcel

Name On Deed:


Property Address:

Property Acquired From:

Acquired By: Deed Will Approximate Date Acquired: Recorded Yes No D.B. Pg. Size: (Dim. or Ac.)

Bounded By: N. S. E. W.

Date	Grantor (From)	Grantee (To)	D.B.	Pg.	Type	W.D. Cons.	
8/1/75	SIMPSON - HARWELL	Anderson, Carl E. Bldg Inc.	184	549	W	—	
	ANDERSON, Carl E. Bldg Inc.	Borgschulte, Ronald G.	188	561	W.D.	30 ²⁰	
12-3-80	Borgschulte, Ronald G.	Roland, Robert O	300	488	W.D.	20 ⁰⁰	
	City	G.M.D. L.D. L.L.	Dimensions		Acreage		
			Return	Deed	Plat	Comp.	Used
	Subdivision	Block	Lot	Plat Book	Page		
	LITTLE RIVER NORTH		6	N	9		
Brief Legal Description:							




Name On Return:	MAP: 1552A	BLOCK: 327	PAR: 15-52A	SUB: 327
Name On Deed:	NEW: 1517D	088	Call No.	
			Map	Block
				Parcel

Property Address: <i>111 North River Dr.</i>	Property Acquired From:				
Acquired By: _____	Deed Will _____	Approximate Date Acquired: _____	Recorded Yes _____ No _____	D.B. _____ Pg. _____	Size: (Dim. or Ac.) _____
Bounded By: _____	N. _____	S. _____	E. _____	W. _____	

Date	Grantor (From)	Grantee (To)	D.B.	Pg.	Type	W.D. Cons.
<i>6/24/75</i>	<i>SIMPSON - HAEWELL</i>	<i>Anderson, Carl E.</i>	<i>182</i>	<i>58</i>	<i>W</i>	<i>5⁰⁰</i>
<i>6/24/75</i>	<i>Anderson, Carl E.</i>	<i>Priscilla A. Franklin, Charles D. & Sandra Hegwood</i>	<i>182</i>	<i>59</i>	<i>W</i>	<i>30⁶⁰</i>
<i>3-26-84</i>	<i>Priscilla A. Franklin, Charles D. &</i>	<i>Selvey, Roger W. &</i>	<i>392</i>	<i>246</i>	<i>WD</i>	<i>52⁰⁰</i>

City	G.M.D.	L.D.	L.L.	Dimensions	Acreage				
					Return	Deed	Plat	Comp.	Used
Subdivision					Block	Lot	Plat Book	Page	
<i>LITTLE RIVER NORTH</i>						<i>7</i>	<i>11</i>	<i>9</i>	

Brief Legal Description:



Name On Return:	MAP - BLOCK OLD: 1552A	PAR - SUB 328	15-52A		328
Name On Deed:	NEW: 1517D	0890	Map	Block	Parcel

Property Address:	Property Acquired From:
-------------------	-------------------------

Acquired By:	Deed Will	Approximate Date Acquired:	Recorded Yes No	D.B. Pg.	Size: (Dim. or Ac.)
--------------	-----------	----------------------------	-----------------	----------	---------------------

Bounded By:	N.	S.	E.	W.
-------------	----	----	----	----

Date	Grantor (From)	Grantee (To)	D.B.	Pg.	Type	W.D. Cons.
5/1/75	SIMPSON - HARWELL	Kettols Builders, Inc.	179	473	W	10 ⁰⁰
4/9/76	Kettols Bldrs. Inc.	Heck, John C. Jr. & Mandy	196	83	W	2950
9-24-81	Heck, John C. Jr.	Heck, Mandy	311	109	WD	7 ⁰⁰

City	G.M.D.	L.D.	L.L.	Dimensions	Acreage				
					Return	Deed	Plat	Comp.	Used

Subdivision	Block	Lot	Plat Book	Page
LITTLE RIVER NORTH		8	11	9

Brief Legal Description:

1000


1000

1000

1000

Name On Return:	MAP BLOCK PAR SUB OLD: 1552A	329	15-52A		329
Name On Deed:	NEW: 1517D	090	Map	Block	Parcel
Property Address:	Property Acquired From:				
Acquired By:	Deed Will	Approximate Date Acquired:	Recorded Yes No	D.B. Pg.	Size (Dim. or Ac.)
Bounded By:	N.	S.	E.	W.	

Date	Grantor (From)	Grantee (To)	D.B.	Pg.	Type	W.D. Cons.
5/1/75	SIMPSON - HARWELL	Kettols Builders, Inc.	179	413	W	—
8/4/75	Kettols Builders Inc.	Mass, Joyce A.	184	419	W	25 ⁰⁰
2-9-85	AMITT, Joyce mass, Joyce, n/k/a	Rainey, Cheryl L.	442	608	W	50 ⁰⁰
	City	G.M.D.	L.D.	L.L.	Dimensions	Acreage
						Return Deed Plat Comp Used
Subdivision			Block	Lot	Plat Book	Page
LITTLE RIVER NORTH				9	11	9
Brief Legal Description:						




Name On Return:	MAP	BLOCK	PAR	SUB	15-52A	330	
	OLD: 1552A	330					
Name On Deed:	NEW: 1517D	Pho: 091	Call No.		Map	Block	Parcel
Property Address:				Property Acquired From:			
Acquired By:	Deed Will	Approximate Date Acquired:	Recorded Yes No	D.B. Pg.	Size: (Dim. or Ac.)		
Bounded By:	N.	S.	E.	W.			

Date	Grantor (From)	Grantee (To)				D.B.	Pg.	Type	W.D. Cons.		
8/75	SIMPSON-HARWELL	ANDERSON, CARL E. Bldgs. INC				184	550	WD	5 ⁰⁰		
11-12-75	ANDERSON, CARL E. + Bldgs. INC.	Tetterton, Herbert Jr.				189	176	WD	32 ⁹⁰		
1-28-81	Tetterton, Herbert Jr.	Tetterton Herbert Sr.				209	85	WD	1. ⁰⁰		
City		G.M.D.	L.D.	L.L.	Dimensions		Acreage				
							Return	Deed	Plat	Comp.	Used
Subdivision					Block	Lot	Plat Book	Page			
Little River North						10	11	9			
Brief Legal Description:											

Name On Return:	MAP	BLOCK	PAR	SUB	15.52A	331	
	OLD: 1552A		331				
Name On Deed:	NEW: 1517D	Plat No.	Co. No.		Map	Block	Parcel
		092					
Property Address:				Property Acquired From:			
Acquired By:	Deed Will	Approximate Date Acquired:	Recorded Yes No	D.B. Pg.	Size: (Dim. or Ac.)		
Bounded By:	N.	S.	E.	W.			

Date	Grantor (From)	Grantee (To)	D.B.	Pg.	Type	W.D. Cons.					
8/1/75	SIMPSON HARWELL	Anderson, Carl E. Bldg. Inc.	184	551	W	5 ⁰⁰					
11-12-75	Anderson, Carl E. Bldg. Inc.	Tetterton, Herbert Jr.	189	170	WD	3290					
1-28-81	Tetterton, Herbert Jr.	Tetterton, Herbert Jr.	299	85	WD	1 ⁰⁰					
City		G.M.D.	L.D.	L.L.	Dimensions		Acreage				
							Return	Deed	Plat	Comp.	Used
Subdivision						Block	Lot	Plat Book	Page		
LITTLE RIVER NORTH							11	18	9		
Brief Legal Description:											




Name On Return:		MAP: 1552A	BLOCK: 332	PAR: 332	SUB:
Name On Deed:		NEW: 1517D	F093	Call No.	
Property Address:			Property Acquired From:		
Acquired By:	Deed Will	Approximate Date Acquired:	Recorded Yes No	D.B. Pg.	Size: (Dim. or Ac.)
Bounded By:	N.	S.	E.	W.	

Date	Grantor (From)	Grantee (To)	D.B.	Pg.	Type	W.D. Cons.
5/1/75	SIMPSON - HARWELL	Schwartz, Paul Allen	179	472	W	5⁰⁰
9-24-76	Schwartz, Paul Allen Judith S.	Berlage, David Leo +	205	17	W	30 ⁰⁰
5-30-85	Berlage, David Leo + Judith S.	Dopeen L. Leonard, Richard L. +	462	236	W	54 ⁹⁰

City	G.M.D.	L.D.	L.L.	Dimensions	Acreage				
					Return	Deed	Plat	Comp.	Used

Subdivision	Block	Lot	Plat Book	Page
LITTLE RIVER NORTH		12	11	9

Brief Legal Description:



Name On Return:	MAP: 1552A	BLOCK: 333	PAR: 094	SUB: 333
Name On Deed:	NEW: 1517D			

1552A		333
Map	Block	Parcel

Property Address: 123 Northriver Drive	Property Acquired From:				
Acquired By: _____	Deed Will _____	Approximate Date Acquired: _____	Recorded Yes _____ No _____	D.B. _____ Pg. _____	Size: (Dim. or Ac.) _____
Bounded By: N. _____ S. _____ E. _____ W. _____					

Date	Grantor (From)	Grantee (To)	D.B.	Pg.	Type	W.D. Cons.
1-29-81	Martin, Darryl	Turner, J.W. Jr. & Sherry H.	298	969	WD	18.00
9-6-85	Sherry H. Turner, J.W. Jr. &	Theresa M. Jackson, Steven R. &	487	188	WD	58.00
4-4-90	Theresa M. Jackson, Steven R. &	Comstock, Linda C.	863	428	WD	63.00

City	G.M.D.	L.D.	L.L.	Dimensions	Acreage				
		15	917		Return	Deed	Plat	Comp.	Used

Subdivision	Block	Lot	Plat Book	Page
Little River North		13	11	9

Brief Legal Description:

100-100000


Case No.	Name	Address	City	State	Occupation	Age	Sex	Marital Status	Education	Income	Assets	Liabilities	Notes
1	John Doe	123 Main St	New York	NY	Engineer	35	M	Married	High School	\$50,000	\$100,000	\$20,000	
2	Jane Smith	456 Elm St	Los Angeles	CA	Teacher	28	F	Single	College	\$30,000	\$50,000	\$10,000	
3	Robert Brown	789 Oak St	Chicago	IL	Doctor	45	M	Married	University	\$75,000	\$150,000	\$30,000	
4	Mary White	101 Pine St	San Francisco	CA	Nurse	32	F	Married	College	\$40,000	\$70,000	\$15,000	
5	James Black	202 Cedar St	Houston	TX	Businessman	50	M	Married	High School	\$60,000	\$120,000	\$25,000	
6	Sarah Green	303 Birch St	Phoenix	AZ	Accountant	25	F	Single	College	\$35,000	\$60,000	\$12,000	
7	Michael King	404 Spruce St	Philadelphia	PA	Lawyer	40	M	Married	University	\$80,000	\$160,000	\$35,000	
8	Linda Lee	505 Willow St	San Diego	CA	Writer	30	F	Single	College	\$25,000	\$45,000	\$8,000	
9	David Hall	606 Ash St	Portland	OR	Artist	38	M	Married	High School	\$45,000	\$90,000	\$18,000	
10	Elizabeth Young	707 Hickory St	Seattle	WA	Manager	27	F	Single	College	\$38,000	\$75,000	\$16,000	

Summary of Financial Data:

Case No.	Total Income	Total Assets	Total Liabilities
1	\$50,000	\$100,000	\$20,000
2	\$30,000	\$50,000	\$10,000
3	\$75,000	\$150,000	\$30,000
4	\$40,000	\$70,000	\$15,000
5	\$60,000	\$120,000	\$25,000
6	\$35,000	\$60,000	\$12,000
7	\$80,000	\$160,000	\$35,000
8	\$25,000	\$45,000	\$8,000
9	\$45,000	\$90,000	\$18,000
10	\$38,000	\$75,000	\$16,000

Name On Return:				15-52A		333
Name On Deed:		Photo	Call No.	Map	Block	Parcel
Property Address:			Property Acquired From:			
Acquired By:	Deed Will	Approximate Date Acquired:	Recorded Yes No	D.B. Pg.	Size (Dim. or Ac.)	
Bounded By:	N.	S.	E.	W.		

Date	Grantor (From)	Grantee (To)	D.B.	Pg.	Type	W.D. Cons.					
8/1/75	SIMPSON - HARWELL	Anderson, Carl E. Bldg. Inc.	184	549	W						
9/75	Anderson, Carl E. Bldg. Inc.	Dean, John N. & Gail H.	186	563	W						
4-5-78	Dean, John N. & Gail H.	Martin, Darryl	236	918	WD	570					
City		G.M.D.	L.D.	L.L.	Dimensions		Acreage				
							Return	Deed	Plat	Comp.	Used
Subdivision						Block	Lot	Plat Book	Page		
LITTLE RIVER NORTH							13	11	9		
Brief Legal Description:											



	MAP	BLOCK	PAR	SUB	
Name On Return:	OLD: 1552A		334		15-52#
Name On Deed:	NEW: 1517D		095 to	Call No	334
					Map Block Parcel

Property Address:			Property Acquired From:		
Acquired By:	Deed Will	Approximate Date Acquired:	Recorded Yes No	D.B. Pg.	Size: (Dim. or Ac.)
Bounded By:	N.	S.	E.	W.	

Date	Grantor (From)	Grantee (To)	D.B.	Pg.	Type	W.D. Cons.
7-6-79	Francine L. Towns Leslie C. III &	Cynthia H. Combs, Claud L. III &	266	495	WD	6 ⁰⁰
9-17-87	Cynthia H. Combs, Claude L. III &	Ida T. Lipham, Calvin H. &	1263	53	W	66 ⁰⁰
8-7-92	Lipham, Calvin Howard	Lipham, Ida M. Tennyson	1263	70	Ed	-0-

City	G.M.D.	L.D.	L.L.	Dimensions	Acreage				
					Return	Deed	Plat	Comp	Used

Subdivision	Block	Lot	Plat Book	Page
Little River North		14	11	9

Brief Legal Description:

BY
BOR
BY
ACC
ACC
A

DATE
A

DATE
A

W
A


Name On Return:				15-52A		334
Name On Deed:		Photo	Call No.	Map	Block	Parcel
Property Address:			Property Acquired From:			
Acquired By:	Deed Will	Approximate Date Acquired:	Recorded Yes No	D.B. Pg.	Size: (Dim. or Ac.)	
Bounded By:	N.	S.	E.	W.		

Date	Grantor (From)	Grantee (To)	D.B.	Pg.	Type	W.D. Cons.
8/1/75	SIMPSON-HARWELL	Anderson, Carl E. Bldg. Inc.	184	519	W	—
1-20-76	Anderson, Carl E. Bldrs.	Griffin, Roy & Mary Kay	192	270	W	33 ³⁰
10-14-77	GRIFFIN, ROY & MARY KAY	FRANCINE L. TOWNS, LESLIE C. III	228	335	W	—
			227	340	W	35 ⁵⁰

City	G.M.D.	L.D.	L.L.	Dimensions	Acreage				
					Return	Deed	Plat	Comp.	Used

Subdivision	Block	Lot	Plat Book	Page
LITTLE RIVER NORTH		14	11	9

Brief Legal Description:



Name On Return:	MAP BLOCK PAR SUB OLD: 1552A 335
Name On Deed:	NEW: 1517D 09610

15-52A		335
Map	Block	Parcel


Property Address:		Property Acquired From:			
Acquired By:	Deed Will	Approximate Date Acquired:	Recorded Yes No	D.B. Pg.	Size: (Dim. or Ac.)
Bounded By:	N.	S.	E.	W.	

Date	Grantor (From)	Grantee (To)	D.B.	Pg.	Type	W.D. Cons.
11-15-83	Poblenz, Sheryl	Poblenz, Donald F.	374	247	DCD	-0-
11-30-87	Poblenz, Donald F.	^{Doris Lee} Henley, Brian M. +	678	463	W	65 ⁰⁰

City	G.M.D.	L.D.	L.L.	Dimensions	Acreage				
					Return	Deed	Plat	Comp.	Used


Subdivision	Block	Lot	Plat Book	Page
Little River North		15	11	9

Brief Legal Description:



Name On Return:				15-52A		335
Name On Deed:		Photo	Call No.	Map	Block	Parcel
Property Address:			Property Acquired From:			
Acquired By:	Deed Will	Approximate Date Acquired:	Recorded Yes ___ No ___	D.B. ___ Pg. ___	Size: (Dim. or Ac.)	
Bounded By:	N.	S.	E.	W.		

Date	Grantor (From)	Grantee (To)				D.B.	Pg.	Type	W.D. Cons.	
10-23-75	SIMPSON- HAEWELL	Anderson, Carl E. Builders ^{INC}				188	295	WD	11 ⁰⁰	
12-16-75	ANDERSON, CARL E. BUILDERS ^{INC}	Poblenz, Donald F. & Rosemary ^{N.}				190	515	WD	33 ⁹⁰	
7-17-79	Poblenz, Rosemary N.	Poblenz, Donald F.				270	218	OCW	-0-	
City		G.M.D.	L.D.	LL.	Dimensions	Acreage				
						Return	Deed	Plat	Comp.	Used
Subdivision						Block	Lot	Plat Book	Page	
LITTLE RIVER NORTH							15	11	9	
Brief Legal Description:										



Name On Return:	MAP: 1552A	BLOCK: 336	PAR: #	15-52A	336
	Name On Deed:	NEW: 1517D	097.0		

Map	Block	Parcel
-----	-------	--------

Property Address:		Property Acquired From:			
Acquired By:	Deed Will	Approximate Date Acquired:	Recorded Yes No	D.B. Pg.	Size (Dim. or Ac.)
Bounded By:	N.	S.	E.	W.	

Date	Grantor (From)	Grantee (To)	D.B.	Pg.	Type	W.D. Cons.
4-30-79	Brazier, Brian P.	Brenda Joyce Robertson, Lamar Samuel	261	107	WD	39 ⁹⁰
5-27-88	Grenda Joyce Robertson, Lamar Samuel	Lisa Miller Naliwajka Naliwajka, Kept Edward	7/3	540	W	66 ⁰⁰

City	G.M.D.	L.D.	L.L.	Dimensions	Acreage				
					Return	Deed	Plat	Comp	Used

Subdivision	Block	Lot	Plat Book	Page
Little River North		16	11	9

Brief Legal Description:

Act
W

B

1

Admission
Date

By
Boo

Name On Return:

Photo	Call No.

15-52A		336
Map	Block	Parcel

Name On Deed:


Property Address:

Property Acquired From:

Acquired By: Deed Will Approximate Date Acquired: Recorded Yes No D.B. Pg. Size: (Dim. or Ac.)

Bounded By: N. S. E. W.

Date	Grantor (From)			Grantee (To)			D.B.	Pg.	Type	W.D. Cons.	
10-23-12	SIMPSON-ADWELL			Anderson, Carl E. ^{11 Inc.} Quirkers			188	295	WD	10 ⁰⁰	
7-28-76	Anderson, Carl E.			BRAZIER, BRIAN P. & Gillian M.			192	273	WD	34 ⁰⁰	
3-2-76	BRAZIER, Gillian M.			BRAZIER, BRIAN P.			194	170	W	1 ⁰⁰	
City		G.M.D.	L.D.	L.L.	Dimensions		Acreage				
							Return	Deed	Plat	Comp.	Used
Subdivision							Block	Lot	Plat Book	Page	
LITTLE RIVER NORTH								16	11	9	
Brief Legal Description:											



Name On Return:	MAP - BLOCK - PAR - SUB OLD: 1552A	337	15-52A		337
Name On Deed:	NEW: 1517D	098		Map	Block Parcel

Property Address:	Property Acquired From:
-------------------	-------------------------

Acquired By:	Deed Will	Approximate Date Acquired:	Recorded Yes No	D.B. Pg.	Size: (Dim. or Ac.)
--------------	-----------	----------------------------	-----------------	----------	---------------------

Bounded By:	N.	S.	E.	W.
-------------	----	----	----	----

Date	Grantor (From)	Grantee (To)	D.B.	Pg.	Type	W.D.Cons.
8-28-80	Kimberly D. Carter, William Lyona	McCoy, Cassell & Ruth K	293	579	W/D	17.15
5-16-90	McCoy, Cassell	AP/A Ruth Kathleen McCoy Kathleen	892	167	ED	
6-14-90	McCoy, Kathleen	William C. & Brian Timothy McCoy Kathleen	879	216	1000	

City	G.M.D.	L.D.	L.L.	Dimensions	Acreage				
		15	884		Return	Deed	Plat	Comp.	Used

Subdivision	Block	Lot	Plat Book	Page
Little River North		17	11	9

Brief Legal Description:



Name On Return:

Photo Call No.

15-52A 337
Map Block Parcel

Name On Deed:

Property Address:

Property Acquired From:

Acquired By: Deed Will Approximate Date Acquired: Recorded Yes No D.B. Pg. Size (Dim. or Ac.)

Bounded By: N. S. E. W.

Date Grantor (From) Grantee (To) D.B. Pg. Type W.D. Cons.
~~11/4/75 SIMPSON - HARWELL LAMAR CRABBE CONST. CO. INC. 190 25 LWD 10⁰⁰~~

12-30-76 Lamar Crabbe Const. Parks, Lonnie C. + Kathy D. 209 678 W 29⁹⁰

2/27/80 Parks, Lonnie C. + Kathy D. Kimberly D. Parter, William Lynn + 282 274 W 12²⁰

City G.M.D. L.D. L.L. Dimensions Acreage Return Deed Plat Comp Used

Subdivision Block Lot Plat Book Page
LITTLE RIVER NORTH 17 11 9

Brief Legal Description:




Name On Return:	MAP OLD: 1552A	BLOCK	PAR 338	SUB	1552A	338
Name On Deed:	NEW: 1517D		Photo 099	Call No.	Map	Block
Property Address:	Property:		Acquired From:			
Acquired By:	Deed ___ Will ___	Approximate Date Acquired:	Recorded Yes ___ No ___	D.B. ___ Pg. ___	Size: (Dim. or Ac.)	
Bounded By:	N.	S.	E.	W.		

Date	Grantor (From)	Grantee (To)	D.B.	Pg.	Type	W.D. Cons.
7/9/77	Beebe Patricia T.	Beebe R. Scott	222	4	QCD	—
7/20/77	Beebe, R. Scott	Norris, R. T.	222	3	W	550

City	G.M.D.	L.D.	L.L.	Dimensions	Acreage				
					Return	Deed	Plat	Comp.	Used
Subdivision					Block	Lot	Plat Book	Page	
Little River North						18	11	9	

Brief Legal Description:



Name On Return:

Photo	Call No.

15-52A		338
Map	Block	Parcel

Name On Deed:

Property Address:

Property Acquired From:

Acquired By:	Deed Will	Approximate Date Acquired:	Recorded Yes No	D.B. Pg.	Size (Dim. or Ac.)
--------------	-----------	----------------------------	-----------------	----------	--------------------


Bounded By:	N.	S.	E.	W.
-------------	----	----	----	----

Date	Grantor (From)	Grantee (To)	D.B.	Pg.	Type	W.D. Cons.
11-21-75	SIMPSON-HARWELL	LEWIS, LOT 18 LITTLE RIVER SOUTH GRAVITT, DANNO J. & ROBIANT	189	511	WD	25⁰⁰
12/4/75	" "	LAMAR GRABBE CONST. CO. INC.	190	25	WD	10 ⁰⁰
5-20-76	Lamar Grabbe Const. Co.	BEEBE, R. Scott & Patricia	198	410	W	✓

City	G.M.D.	L.D.	L.L.	Dimensions	Acreage				
					Return	Deed	Plat	Comp.	Used

Subdivision	Block	Lot	Plat Book	Page
LITTLE RIVER NORTH		18	11	9

Brief Legal Description:



Name On Return:		MAP	BLOCK	PAR.	SUB.	15-52A		339			
Name On Deed:		OLD: 1552A	339		Photo 100		Call No.		339		
Property Address:		NEW: 1517D.		Property Acquired From:		Map		Block		Parcel	
Acquired By:	Deed Will	Approximate Date Acquired:	Recorded Yes No	D.B.	Pg.	Size (Dim. or Ac.)					
Bounded By:	N.	S.	E.	W.							

Date	Grantor (From)	Grantee (To)				D.B.	Pg.	Type	W.D.	Cons.	
7/7/75	SIMPSON - HARWELL	tedrick, Donald O. dba owens & THOMPSON OWENS, THOMAS A. &				182	672	W	10 ⁰⁰		
1977	OWENS et al	Vineyard, Carman I.				232	388	W	2 ⁵⁰		
4-1-78	Vineyard, Carman I	Roberts, Kenneth				236	410	WD	8 ⁰⁰		
City		G.M.D.	L.D.	LL.	Dimensions		Acreage				
							Return	Deed	Plat	Comp.	Used
Subdivision					Block	Lot	Plat Book	Page			
Little River North						19	11	9			
Brief Legal Description:											




Name On Return:	MAP — BLOCK — PAR — SUB OLD: 1552A	340	15-52A		340
Name On Deed:	NEW: 1517D	Plot	Call No.	Map	Block Parcel
Property Address:	Property Acquired From:				
Acquired By:	Deed <input type="checkbox"/> Will <input type="checkbox"/>	Approximate Date Acquired:	Recorded Yes <input type="checkbox"/> No <input type="checkbox"/>	D.B. — Pg. —	Size: (Dim. or Ac.)
Bounded By:	N.	S.	E.	W.	

Date	Grantor (From)	Grantee (To)	D.B.	Pg.	Type	W.D. Cons.
6/6/75	SIMPSON-HARWELL	Owens Enterprises, Inc.	181	336	60	10 ⁰⁰
9/75	OWENS ENTERPRISES, INC.	BURDICK, HARVEY & JUDY K.	186	258	21	30 ²⁰

City	G.M.D.	L.D.	L.L.	Dimensions	Acreage				
					Return	Deed	Plat	Comp.	Used
Subdivision					Block	Lot	Plat Book	Page	
LITTLE RIVER NORTH						20	11	9	

Brief Legal Description:





Name On Return:

Photo	Call No.

15-52A		341
Map	Block	Parcel

Name On Deed:

Property Address:

Property Acquired From:

Acquired By:	Deed _____ Will _____	Approximate Date Acquired:	Recorded Yes _____ No _____	D.B. _____ Pg. _____	Size: (Dim. or Ac.)
--------------	-----------------------	----------------------------	-----------------------------	----------------------	---------------------


Bounded By:	N.	S.	E.	W.
-------------	----	----	----	----

Date	Grantor (From)	Grantee (To)	D.B.	Pg.	Type	W.D. Cons.
6/6/75	SIMPSON HARWELL	Owens Enterprises Inc.	181	336	W	—
10-30-75	Owens Enterprises Inc.	Dobbs, Robert C. & Elaine Q	188	467	WD	31 ⁹⁰
4-86	Dobbs, Robert C.	Norton, Elaine Q.	537	668	QCD	-0-

City	G.M.D.	L.D.	L.L.	Dimensions	Acreage				
					Return	Deed	Plat	Comp.	Used

Subdivision	Block	Lot	Plat Book	Page
LITTLE RIVER NORTH		21	11	9

Brief Legal Description:



Property Acquired From:
Acct. No.

Photo	Call No
-------	---------


15N17D Map	Block	103 Parcel
---------------	-------	---------------

Date	Grantor (From)	Grantee (To)	D.B.	Pg.	Type	W.D.Cons
11/20/02	BYRNE, WENDELL L.	BYRNE, WENDELL	5718	499	WD	0
7/29/05	BYRNE, WENDELL	NAMIRR, DENNIS E.	8575	408	WD	137.00

City	G.M.D.	L.D.	L.L.	Dimensions	Acreage				
		15	88A		Return	Deed	Plat	Comp.	Used


Subdivision	Block	Lot	Plat	Bk.	Page
LITTLE RIVER NORTH		PART OF 22 & 23	11		9

Brief Legal Description



Name On Return:	MAP BLOCK OLD: 1552A	PAR SUB 342	15-52A		342
Name On Deed:	NEW: 1517D	10310	Map	Block	Parcel
Property Address:	Property Acquired From:				
Acquired By:	Deed Will	Approximate Date Acquired:	Recorded Yes No	D.B. Pg.	Size (Dim. or Ac.)
Bounded By:	N.	S.	E.	W.	

Date	Grantor (From)	Grantee (To)	D.B.	Pg.	Type	W.D. Cons.
5-16-83	SIMPSON - HARWELL	Super Kids, Inc.	374	384	W/D	1 ⁰⁰
4/17/97	EDWARDS, WILLIAM C.	EDWARDS & GIVENS BUILDERS, INC.	2689	154	W/D	2 TRACTS 32 ⁰⁰
	City	G.M.D.	L.D.	L.L.	Dimensions	Acreage
			15	884		Return Deed Plat Comp Used
	Subdivision	Block	Plat Book	Page		
	LITTLE RIVER NORTH	PAR 23	11	9		
Brief Legal Description: *ADJUSTED PL'S PER PLAT IN OFFICE ON FILE 11/7/90						






Name On Return:		MAP BLOCK PAR SUB OLD: 1552A .	343	15-52A		343
Name On Deed:		NEW: 1517D	1040 Call No.	Map	Block	Parcel
Property Address:			Property Acquired From:			
Acquired By:	Deed Will	Approximate Date Acquired:	Recorded Yes ___ No ___	D.B. ___ Pg. ___	Size: (Dim. or Ac.)	
Bounded By:	N.	S.	E.	W.		

Date	Grantor (From)	Grantee (To)	D.B.	Pg.	Type	W.D. Cons.
5-16-83	SIMPSON-HARWELL	Super Kids, Inc.	374	384	WD	1 ⁰⁰
11-9-92	Super Kids, INC.	Wilson, Jeff T.	1341	197	WD	5 ⁰⁰

City	G.M.D.	L.D.	L.L.	Dimensions	Acreage				
					Return	Deed	Plat	Comp.	Used

Subdivision	Block	Lot	Plat Book	Page
LITTLE RIVER NORTH	PARCELS 82	23	11	9

Brief Legal Description: ~~ADJUSTED~~ PK'S PER PLAT IN OFFICE ON FILE. 11/7/96



Name On Return:	MAP	BLOCK	PAR	SUB	15-52A	344	
	OLD: 1552A		344				
Name On Deed:	NEW: 1517D		F105	Call No.	Map	Block	Parcel


Property Address:		Property Acquired From:					
Acquired By:	Deed <input type="checkbox"/> Will <input type="checkbox"/>	Approximate Date Acquired:	Recorded Yes <input type="checkbox"/> No <input type="checkbox"/>	D.B. <input type="checkbox"/>	Pg. <input type="checkbox"/>	Size: (Dim. or Ac.)	
Bounded By:	N.	S.	E.	W.			

Date	Grantor (From)	Grantee (To)	D.B.	Pg.	Type	W.D. Cons.
5-16-83	SIMPSON - HARNELL	Super Kids, Inc.	374	384	WD	100
11/9/92	Super Kids, INC.	SAVAGE, Haywood S.	1341	202	WD	

City	G.M.D.	L.D.	L.L.	Dimensions	Acreage				
					Return	Deed	Plat	Comp.	Used

Subdivision	Block	Lot	Plat Book	Page
LITTLE RIVER NORTH		24	11	9

Brief Legal Description:



Name On Return:	MAP: 1552A	BLOCK: 345	PAR: 15-52A	SUB: 345
Name On Deed:	NEW: 1517D	106 th	Call No.	
Property Address:	Property Acquired From:			
Acquired By:	Deed <input type="checkbox"/> Will <input type="checkbox"/>	Approximate Date Acquired:	Recorded Yes <input type="checkbox"/> No <input type="checkbox"/>	D.B. <input type="checkbox"/> Pg. <input type="checkbox"/>
Bounded By:	N.	S.	E.	W.

Date	Grantor (From)	Grantee (To)	D.B.	Pg.	Type	W.D. Cons.
1-5-76	SIMPSON HAZEL	D. E. B. Associates Inc	191	122	W	5⁰⁰
2-27-76	DE B ASSOCIATES	Dianne M. SAVAGE, HAYWOOD JR. E	194	79	W	36 ⁰⁰
6-13-86	Savage, Dianne M.	Savage, Haywood S, Jr.	561	402	OCO	-0-
City		G.M.D.	L.D.	L.L.	Dimensions	Acreage
						Return Deed Plat Comp Used
Subdivision			Block	Lot	Plat Book	Page
LITTLE RIVER NORTH				25	11	9
Brief Legal Description:						



Property Acquired From:	MAP BLOCK .PAR . SUB OLD: 1552A	346	
Acct. No. <i>142 North NEW: 1517D'e</i> <i>Woodsbrook Sec</i>		Pl 107	Call No

<i>15-52A</i>		<i>346</i>
Map	Block	Parcel

Date	Grantor (From)	Grantee (To)	D.B.	Pg.	Type	W.D. Cons
<i>10-21-87</i>	<i>Michael T. Thursesson, Anderson, Stuart D. &</i>	<i>Wilson, Jeff</i>	<i>839</i>	<i>13-14</i>	<i>QCO</i>	<i>0</i>
			<i>668</i>	<i>213</i>	<i>WD</i>	<i>76⁰⁰</i>

City	G.M.D.	L.D.	L.L.	Dimensions	Acreage				
					Return	Deed	Plat	Comp.	Used
Subdivision					Block	Lot	Plat	Bk.	Page
<i>Little River North</i>						<i>26</i>		<i>11</i>	<i>9</i>
Brief Legal Description									



Property Acquired From: **142 North River Dr.**
 Acct. No. **Woodstock, Ga.**

Photo Call No

15-52A **346**
 Map Block Parcel

Date	Grantor (From)	Grantee (To)	D.B.	Pg.	Type	W.D.Cons
4-16-84	Mary M. Cowan Steven Roger	Dianne N. Schley Walter H. Jr.	395	504	WD	59 ²⁰
3-14-86	Dianne N. Schley Walter H. Jr. &	Davin & Company Stockton Whitley	517	382	DUP	-0-
3-14-86	Davin & Company Stockton Whitley	Affairs Administrator of Veterans	517	386	WD	-0-
7-10-87	Administrator of Vet. Aff. Michael T. Thuresson	Michael T. & Sue T. Thuresson Anderson, Sandra L. & Stuart D.	839	265	W	-
10-21-87	Anderson, Stuart D. &	Wilson, Jeff	608	213	W	26 ⁰⁰
10-21-87	Wilson, Jeff	Michael T. Thuresson Anderson, Stuart D.	843	569	Security Deed	

City	G.M.D.	L.D.	L.L.	Dimensions	Acreage	Return	Deed	Plat	Comp.	Used
Subdivision						Block	Lot	Plat Bk.	Page	
Little River North							26	11	9	
Brief Legal Description										



Name On Return:				15-52A		346
Name On Deed:		Photo	Call No.	Map	Block	Parcel
Property Address:			Property Acquired From:			
Acquired By:	Deed Will	Approximate Date Acquired:	Recorded Yes No	D.B. Pg.	Size (Dim. or Ac.)	
Bounded By:	N.	S.	E.	W.		

Date	Grantor (From)		Grantee (To)			D.B.	Pg.	Type	W.D. Cons.	
8-25-75	SIMPSON HAREWELL		Fincher Patton R.			185	118	W	5 ⁰⁰	
2-17-78	Fincher, Patton R.		Miller, James R. Mary M.			234	104	WD	13 ²⁰	
10-13-79	Miller, James R.		Cowan, Steven Roger &			275	701	WD	44 ⁹⁰	
City		G.M.D.	L.D.	L.L.	Dimensions	Acreage				
						Return	Deed	Plat	Comp.	Used
Subdivision						Block	Lot	Plat Book	Page	
LITTLE RIVER NORTH							26	11	9	
Brief Legal Description:										



Name On Return:	MAP: 1552A BLOCK: 347	PAR: 108 SUB: 347	15-52A		347
Name On Deed:	NEW: 1517D	108	Map	Block	Parcel
Property Address:	Property Acquired From:				
Acquired By:	Deed Will	Approximate Date Acquired:	Recorded Yes No	D.B. Pg.	Size (Dim. or Ac.)
Bounded By:	N.	S.	E.	W.	

Date	Grantor (From)	Grantee (To)	D.B.	Pg.	Type	W.D. Cons.
5/12/73	SIMPSON HARWELL	Fincher, Patton R.	119	718	W	500
7/24/75	Fincher, Patton R. Phillip	Cynthia D. Phillips, Lynward T. &	183	711	W	32 ⁵⁰

City	G.M.D.	L.D.	L.L.	Dimensions	Acreage				
					Return	Deed	Plat	Comp.	Used

Subdivision	Block	Lot	Plat Book	Page
LITTLE RIVER NORTH		27	11	9

Brief Legal Description:



MAP BLOCK PAR SUB

Property Acquired From:	OLD: 1552A
Acct. No.	NEW: 1517D

348	
PH09	Call No

15-52A		348
Map	Block	Parcel

Date	Grantor (From)	Grantee (To)	D.B.	Pg.	Type	W.D.Cons
5-7-84	Allred, Thomas A. ^{Berta S.}	Brown, Noreen	399	345	WD	14 ¹⁰
5-10-84	Brown, Noreen	Poor, Patricia H.	399	344	WD	22 ⁶⁰
5-15-90	Poor, Patricia H.	McCord, Carl Randall	871	439	WD	67 ⁵⁰

City	G.M.D.	L.D.	L.L.	Dimensions	Acreage				
		15	884		Return	Deed	Plat	Comp.	Used


Subdivision	Block	Lot	Plat	Bk.	Page
Little River North		28	11		9

Brief Legal Description



Name On Return:				15-52A		348
Name On Deed:		Photo	Call No.	Map	Block	Parcel
Property Address:			Property Acquired From:			
Acquired By:	Deed ___ Will ___	Approximate Date Acquired:	Recorded Yes ___ No ___	D.B. ___ Pg. ___	Size: (Dim. or Ac.)	
Bounded By:	N.	S.	E.	W.		

Date	Grantor (From)	Grantee (To)			D.B.	Pg.	Type	W.D.	Cons.
9/14/75	SIMPSON-HARWELL	Anderson Carl E.			184	748	W	5	00
9/20/75	Anderson, Carl E.	Loretta R. Goss, Paul Jr. & Berta S.			184	748	W	30	00
7-12-78	Goss Paul Jr & Loretta R.	Allred Thomas A. &			242	779	WD	33.	50
City		G.M.D.	L.D.	L.L.	Dimensions		Acreage		
					Return	Deed	Plat	Comp.	Used
Subdivision					Block	Lot	Plat Book	Page	
LITTLE RIVER NORTH						28	11	9	
Brief Legal Description:									




Property Acquired From:	MAP BLOCK PAR SUB
Acct. No. 23	OLD: 1552A
	NEW: 1517D
	349
	Plat No
	Call No

15-52A		349
Map	Block	Parcel

Date	Grantor (From)	Grantee (To)	D.B.	Pg.	Type	W.D. Cons
9-23-88	Susan M. Bell, Eugene, C. i	Sara D. Woodberry Dailey, Vicki L. i	747	322	WO	66 ⁴⁰

City	G.M.D.	L.D.	L.L.	Dimensions	Acreage				
			15	884	Return	Deed	Plat	Comp.	Used
Subdivision					Block	Lot	Plat Bk.	Page	
Little River North						29	11	9	
Brief Legal Description									



Date On Return:

Name On Deed:

Property Address:

Property Acquired From:

Acquired By: Deed Will Approximate Date Acquired:

Recorded Yes No D.B. Pg.

Size: (Dim. or Ac.)

Bounded By:

N.

S.

E.

W.

Photo	Call No.
-------	----------


15-52A		349
Map	Block	Parcel

Date	Grantor (From)	Grantee (To)	D.B.	Pg.	Type	W.D. Cons.
10-27-76	Anderson, Carl	Parrish, Gilbert E. + ^{NANNETTE} W.	206	458	W	4 ⁶⁰
9-17-80	^{Nannette W.} Parrish, Gilbert E. &	^{Sweetana N.} Stewart, Dean R. &	292	202	WD	49 ⁵⁰
6-28-84	^{Sweetana H.} Stewart, Dean R. &	^{Susan M.} Bell, Eugene C. &	407	469	WD	60 ⁰⁰

City	G.M.D.I.	L.D.	L.L.	Dimensions	Acreage				
					Return	Deed	Plat	Comp.	Used
		15							

Subdivision	Block	Lot	Plat Book	Page
Little River North		29	11	9

Brief Legal Description:



Name On Return:

Photo	Call No.

15-52A		349
Map	Block	Parcel

Name On Deed:

Property Address:

Property Acquired From:

Acquired By:	Deed Will	Approximate Date Acquired:	Recorded Yes ___ No ___	D.B. ___ Pg. ___	Size: (Dim. or Ac.)
--------------	-----------	----------------------------	-------------------------	------------------	---------------------

Bounded By:	N.	S.	E.	W.
-------------	----	----	----	----

Date	Grantor (From)	Grantee (To)	D.B.	Pg.	Type	W.D. Cons.
10-16-75	SIMPSON - HARWELL	Anderson, Carl E.	188	26	WD	5⁰⁰
10-16-75	Anderson, Carl E.	McWhorter, Glydon W. & Robbie R.	188	27	WD	34⁰⁰
7-1-76	McWhorter, Glydon W. & Robbie	Anderson, Carl E.	200	719	WD	2 ⁰⁰

City	G.M.D.	L.D.	L.L.	Dimensions	Acreage				
					Return	Deed	Plat	Comp.	Used

Subdivision	Block	Lot	Plat Book	Page
LITTLE RIVER NORTH		29	11	9

Brief Legal Description:



MAP BLOCK PAR SUB

OLD: 1552A

350

15-52A

350

Property

Acquired From:

Acct. No.

405 White Pine Church

NEW: 1517D

Woodsstock Co. - 3-180

Phone 11

Call No

Map

Block

Parcel

Date	Grantor (From)	Grantee (To)	D.B.	Pg.	Type	W.D. Cons
6-16-84	Shearin, Henry C., Jr.	Shearin, Thelma Rose	444	438	OCD	-0-
3-4-86	Shearin, Thelma Rose	Family Credit Services, Inc.	515	147	DUP	28 ³⁰
6-5-86	Family Credit Services, Inc.	Hinton, Quen P., Jr.	539	575	WD	29 ⁷⁰

City

G.M.D.

L.D.

L.L.

Dimensions

Acreage

Return

Deed

Plat Comp.

Used

15 884

Subdivision

Block

Lot

Plat Bk.

Page


Little River North

30

11

9

Brief Legal Description



Name On Return:

Photo	Call No.

15-52A		350
Map	Block	Parcel

Name On Deed:

Property Address:

Property Acquired From:

Acquired By:	Deed <input type="checkbox"/> Will <input type="checkbox"/>	Approximate Date Acquired:	Recorded Yes <input type="checkbox"/> No <input type="checkbox"/>	D.B. <input type="checkbox"/> Pg. <input type="checkbox"/>	Size: (Dim. or Ac.)
--------------	---	----------------------------	---	--	---------------------

Bounded By:	N.	S.	E.	W.
-------------	----	----	----	----

Date	Grantor (From)			Grantee (To)			D.B.	Pg.	Type	W.D.Cons.	
12-16-75	SIMPSON - HARWELL			Anderson, Carl E.			190	498	W	5 ⁰⁰	
12-16-75	Anderson, Carl E.			GREEN, JAMES E. & Donna			190	499	W	38 ⁰⁰	
2-27-81	Green, James E. & Donna			Shearin, Henry C. & Thelma			300	308	W/D	24 ¹⁰	
City		G.M.D.	L.D.	L.L.	Dimensions		Acreage				
			15	884			Return	Deed	Plat	Comp.	Used
Subdivision							Block	Lot	Plat Book	Page	
LITTLE RIVER NORTH								30	11	9	
Brief Legal Description:											



Property Acquired From:	MAP BLOCK PAR SUB OLD: 1552A	351	
Acct. No. 406 W. NEWARK ST.	Photo 12	Call No	

15-52A		351
Map	Block	Parcel

Date	Grantor (From)	Grantee (To)	D.B.	Pg.	Type	W.D. Cons
Skip						
12/3/91	Bryant, O. Ross	Rousseau Mortgage Corp.	1235	26	DUP	71.80
12/13/91	Rousseau Mortgage Corp.	Sec. of Housing & Urban Development	1235	29	WD	71.80
12/31/92	Secretary of Housing & Urban Development	Prottreau, Gerald J.	1381	337	SWD	59.00

City	G.M.D.	L.D.	L.L.	Dimensions	Acreage				
					Return	Deed	Plat	Comp.	Used
		75	884 917						
Subdivision					Block	Lot	Plat	Bk.	Page
Little River North						31	11		9
Brief Legal Description							15		97


Year	1950	1951	1952	1953	1954	1955	1956	1957	1958	1959	1960	1961	1962	1963	1964	1965	1966	1967	1968	1969	1970	1971	1972	1973	1974	1975	1976	1977	1978	1979	1980	1981	1982	1983	1984	1985	1986	1987	1988	1989	1990	1991	1992	1993	1994	1995	1996	1997	1998	1999	2000	2001	2002	2003	2004	2005	2006	2007	2008	2009	2010	2011	2012	2013	2014	2015	2016	2017	2018	2019	2020	2021	2022	2023	2024	2025	2026	2027	2028	2029	2030	2031	2032	2033	2034	2035	2036	2037	2038	2039	2040	2041	2042	2043	2044	2045	2046	2047	2048	2049	2050	2051	2052	2053	2054	2055	2056	2057	2058	2059	2060	2061	2062	2063	2064	2065	2066	2067	2068	2069	2070	2071	2072	2073	2074	2075	2076	2077	2078	2079	2080	2081	2082	2083	2084	2085	2086	2087	2088	2089	2090	2091	2092	2093	2094	2095	2096	2097	2098	2099	2100																				
Population	150,000,000	155,000,000	160,000,000	165,000,000	170,000,000	175,000,000	180,000,000	185,000,000	190,000,000	195,000,000	200,000,000	205,000,000	210,000,000	215,000,000	220,000,000	225,000,000	230,000,000	235,000,000	240,000,000	245,000,000	250,000,000	255,000,000	260,000,000	265,000,000	270,000,000	275,000,000	280,000,000	285,000,000	290,000,000	295,000,000	300,000,000	305,000,000	310,000,000	315,000,000	320,000,000	325,000,000	330,000,000	335,000,000	340,000,000	345,000,000	350,000,000	355,000,000	360,000,000	365,000,000	370,000,000	375,000,000	380,000,000	385,000,000	390,000,000	395,000,000	400,000,000	405,000,000	410,000,000	415,000,000	420,000,000	425,000,000	430,000,000	435,000,000	440,000,000	445,000,000	450,000,000	455,000,000	460,000,000	465,000,000	470,000,000	475,000,000	480,000,000	485,000,000	490,000,000	495,000,000	500,000,000	505,000,000	510,000,000	515,000,000	520,000,000	525,000,000	530,000,000	535,000,000	540,000,000	545,000,000	550,000,000	555,000,000	560,000,000	565,000,000	570,000,000	575,000,000	580,000,000	585,000,000	590,000,000	595,000,000	600,000,000	605,000,000	610,000,000	615,000,000	620,000,000	625,000,000	630,000,000	635,000,000	640,000,000	645,000,000	650,000,000	655,000,000	660,000,000	665,000,000	670,000,000	675,000,000	680,000,000	685,000,000	690,000,000	695,000,000	700,000,000	705,000,000	710,000,000	715,000,000	720,000,000	725,000,000	730,000,000	735,000,000	740,000,000	745,000,000	750,000,000	755,000,000	760,000,000	765,000,000	770,000,000	775,000,000	780,000,000	785,000,000	790,000,000	795,000,000	800,000,000	805,000,000	810,000,000	815,000,000	820,000,000	825,000,000	830,000,000	835,000,000	840,000,000	845,000,000	850,000,000	855,000,000	860,000,000	865,000,000	870,000,000	875,000,000	880,000,000	885,000,000	890,000,000	895,000,000	900,000,000	905,000,000	910,000,000	915,000,000	920,000,000	925,000,000	930,000,000	935,000,000	940,000,000	945,000,000	950,000,000	955,000,000	960,000,000	965,000,000	970,000,000	975,000,000	980,000,000	985,000,000	990,000,000	995,000,000	1,000,000,000
GDP	100,000,000,000	110,000,000,000	120,000,000,000	130,000,000,000	140,000,000,000	150,000,000,000	160,000,000,000	170,000,000,000	180,000,000,000	190,000,000,000	200,000,000,000	210,000,000,000	220,000,000,000	230,000,000,000	240,000,000,000	250,000,000,000	260,000,000,000	270,000,000,000	280,000,000,000	290,000,000,000	300,000,000,000	310,000,000,000	320,000,000,000	330,000,000,000	340,000,000,000	350,000,000,000	360,000,000,000	370,000,000,000	380,000,000,000	390,000,000,000	400,000,000,000	410,000,000,000	420,000,000,000	430,000,000,000	440,000,000,000	450,000,000,000	460,000,000,000	470,000,000,000	480,000,000,000	490,000,000,000	500,000,000,000	510,000,000,000	520,000,000,000	530,000,000,000	540,000,000,000	550,000,000,000	560,000,000,000	570,000,000,000	580,000,000,000	590,000,000,000	600,000,000,000	610,000,000,000	620,000,000,000	630,000,000,000	640,000,000,000	650,000,000,000	660,000,000,000	670,000,000,000	680,000,000,000	690,000,000,000	700,000,000,000	710,000,000,000	720,000,000,000	730,000,000,000	740,000,000,000	750,000,000,000	760,000,000,000	770,000,000,000	780,000,000,000	790,000,000,000	800,000,000,000	810,000,000,000	820,000,000,000	830,000,000,000	840,000,000,000	850,000,000,000	860,000,000,000	870,000,000,000	880,000,000,000	890,000,000,000	900,000,000,000	910,000,000,000	920,000,000,000	930,000,000,000	940,000,000,000	950,000,000,000	960,000,000,000	970,000,000,000	980,000,000,000	990,000,000,000	1,000,000,000,000																																																																																
Per Capita GDP	666.67	709.68	750.00	787.88	823.53	857.14	888.89	918.18	945.95	972.22	1,000.00	1,028.57	1,057.14	1,085.71	1,114.29	1,142.86	1,171.43	1,200.00	1,228.57	1,257.14	1,285.71	1,314.29	1,342.86	1,371.43	1,400.00	1,428.57	1,457.14	1,485.71	1,514.29	1,542.86	1,571.43	1,600.00	1,628.57	1,657.14	1,685.71	1,714.29	1,742.86	1,771.43	1,800.00	1,828.57	1,857.14	1,885.71	1,914.29	1,942.86	1,971.43	2,000.00	2,028.57	2,057.14	2,085.71	2,114.29	2,142.86	2,171.43	2,200.00	2,228.57	2,257.14	2,285.71	2,314.29	2,342.86	2,371.43	2,400.00	2,428.57	2,457.14	2,485.71	2,514.29	2,542.86	2,571.43	2,600.00	2,628.57	2,657.14	2,685.71	2,714.29	2,742.86	2,771.43	2,800.00	2,828.57	2,857.14	2,885.71	2,914.29	2,942.86	2,971.43	3,000.00	3,028.57	3,057.14	3,085.71	3,114.29	3,142.86	3,171.43	3,200.00	3,228.57	3,257.14	3,285.71	3,314.29	3,342.86	3,371.43	3,400.00	3,428.57	3,457.14	3,485.71	3,514.29	3,542.86	3,571.43	3,600.00	3,628.57	3,657.14	3,685.71	3,714.29	3,742.86	3,771.43	3,800.00	3,828.57	3,857.14	3,885.71	3,914.29	3,942.86	3,971.43	4,000.00																																																							

Property Acquired From:
Acct. No. 406 Waterfront Court

Photo	Call No
-------	---------

15-52A		351
Map	Block	Parcel

Date	Grantor (From)	Grantee (To)	D.B.	Pg.	Type	W.D.Cons
7-15-84	Davidson, William Neal	Brown, Doreen	410	443	WD	12 ⁰⁰
7-15-84	Brown, Doreen	Junod, Robert S. Jr. ^{Lori L.}	410	444	WD	16.90
4-8-87	^{Lori L.} Junod, Robert S. Jr. +	Money, Rachel A.	617	438	W	10 ⁰⁰
2-2-87	Money, Rachel A.	Bryant, O. Ross	646	76	W	67 ⁰⁰
7/89	BRYANT, O. Ross	Money, Anthony H	806	664	W	4 ⁰⁰
6-8-90	Money, Anthony H.	Rabiee, Elaine C.	876	659	WD	180
City		G.M.D.	L.D.	L.L.	Dimensions	Acreage
			15	884 917		Return Deed Plat Comp. Used
Subdivision			Block	Lot	Plat Bk.	Page
Little River North				31	11	9
Brief Legal Description					15 97	



Name On Return:				15-52A		351
Name On Deed:				Map	Block	Parcel
Property Address:			Property Acquired From:			
Acquired By:	Deed Will	Approximate Date Acquired:	Recorded Yes ___ No ___	D.B. ___ Pg. ___	Size: (Dim. or Ac.)	
Bounded By:	N.	S.	E.	W.		

Date	Grantor (From)		Grantee (To)			D.B.	Pg.	Type	W.D. Cons.	
6/4/75	SIMPSON HARWELL		Anderson, Carl E. Bldg. Inc.			181	322	W	15 ⁰⁰	
8/15/75	Anderson, Carl E. Bldg. Inc.		Waller, G. Lynn			184	579	W	30 ⁵⁰	
4-30-79	Waller G. Lynn		Davison, William Neal			261	545	WD	37 ⁴⁰	
City		G.M.D.	L.D.	L.L.	Dimensions	Acreage				
						Return	Deed	Plat	Comp.	Used
Subdivision						Block	Lot	Plat Book	Page	
LITTLE RIVER NORTH							21	14	9	
Brief Legal Description:								15	97	



Name On Return:		MAP BLOCK PAR SUB OLD: 1552A	352		15-52A		352
Name On Deed:		NEW: 1517D	F113	Call No.	Map	Block	Parcel
Property Address:				Property Acquired From:			
Acquired By:	Deed <input type="checkbox"/> Will <input type="checkbox"/>	Approximate Date Acquired:	Recorded Yes <input type="checkbox"/> No <input type="checkbox"/>	D.B. <input type="checkbox"/> Pg. <input type="checkbox"/>	Size: (Dim. or Ac.)		
Bounded By:	N.	S.	E.	W.			

Date	Grantor (From)	Grantee (To)	D.B.	Pg.	Type	W.D.Cons.
12-17-75	ANDERSON, CARL E.	Hitch, JAMES E.	190	542	W	400
5-31-88	Hitch, James E.	Phillips, Vicki L.	716	602	W	60-50

City	G.M.D.	L.D.	L.L.	Dimensions	Acreage				
					Return	Deed	Plat	Comp.	Used

Subdivision	Block	Lot	Plat Book	Page
Little River North		32	11	9

Brief Legal Description:



Name On Return:

Photo	Call No.

15-52A		252
Map	Block	Parcel

Name On Deed:

Property Address:

Property Acquired From:

Acquired By:	Deed Will	Approximate Date Acquired:	Recorded Yes No	D.B. Pg.	Size: (Dim. or Ac.)
--------------	-----------	----------------------------	-----------------	----------	---------------------


Bounded By:	N.	S.	E.	W.
-------------	----	----	----	----

Date	Grantor (From)	Grantee (To)	D.B.	Pg.	Type	W.D. Cons.
6/4/75	SIMPSON - HAZWELL	Anderson, Carl E. Bids, Inc.	181	322	WD	-
8-22-75	Anderson, Carl E Bids Inc	MUERS, JOSEPH K. & Madinie	185	26	WD	2950
11-13-75	MUERS, JOSEPH K. & Madinie	ANDERSON, CARL E.	189	279	WD	-

City	G.M.D.	L.D.	L.L.	Dimensions	Acreage				
					Return	Deed	Plat	Comp.	Used

Subdivision	Block	Lot	Plat Book	Page
LITTLE RIVER NORTH		32	11	9

Brief Legal Description:




Name On Return:	MAP	BLOCK	PAR	SUB	15-52A	353	353
	OLD: 1552A		353				
Name On Deed:	NEW: 1517D		Map	Block	Parcel		
			1517D	Call No.			
Property Address:			Property Acquired From:				
Acquired By:	Deed Will	Approximate Date Acquired:	Recorded Yes No	D.B. Pg.	Size: (Dim. or Ac.)		
Bounded By:	N.	S.	E.	W.			

Date	Grantor (From)	Grantee (To)	D.B.	Pg.	Type	W.D. Cons.
6/4/75	SIMPSON, HARWELL	Anderson Carl E. Bldg. Inc.	181	322	W	—
9/7/75	Anderson, Carl E. Bldg. Inc.	Dianne R. Cotter, Roy E. &	184	399	W	29 ⁴⁰
9-17-77	COTTER, DIANNER	COTTER, ROY E.	227	268	W	—

City	G.M.D.	L.D.	L.L.	Dimensions	Acreage				
					Return	Deed	Plat	Comp.	Used

Subdivision	Block	Lot	Plat Book	Page
LITTLE RIVER NORTH		33	11	9

Brief Legal Description:



Name On Return:		MAP BLOCK & PAR SUB		15-52A		354	
Name On Deed:		OLD: 1552A	354	Map	Block	Parcel 354	
Property Address:		NEW: 1517D		File:		Call No.	
Property Address:				Property Acquired From:			
Acquired By:	Deed Will	Approximate Date Acquired:	Recorded Yes No	D.B. Pg.	Size (Dim. or Ac.)		
Bounded By:	N.	S.	E.	W.			

Date	Grantor (From)	Grantee (To)	D.B.	Pg.	Type	W.D. Cons.
8-25-75	SIMPSON, HARWELL	ROGERS & MOSS Const. Co. ^{INC.}	185	120	WD	5 ⁰⁰
12/18/75	ROGERS & MOSS Const. Co. INC.	CRAFT, Eddie F. & Sandra B.	191	615	WD	34 ⁰⁰

City	G.M.D.	L.D.	L.L.	Dimensions	Acreage				
					Return	Deed	Plat	Comp.	Used

Subdivision	Block	Lot	Plat Book	Page
LITTLE RIVER NORTH		34	11	9

Brief Legal Description:



Name On Return:	MAP: 1552A	BLOCK: 355	PAR: 1552A	SUB: 255	
Name On Deed:	NEW: 1517D	116	Call No.		
Property Address:	Property Acquired From:				
Acquired By:	Deed <input type="checkbox"/> Will <input type="checkbox"/>	Approximate Date Acquired:	Recorded Yes <input type="checkbox"/> No <input type="checkbox"/>	D.B. <input type="checkbox"/> Pg. <input type="checkbox"/>	Size: (Dim. or Ac.)
Bounded By:	N.	S.	E.	W.	

Date	Grantor (From)	Grantee (To)	D.B.	Pg.	Type	W.D. Cons.
8-25-75	SIMPSON Harwell	McCombs, D.R.	185	119	WD	5 ⁰⁰
11-25-75	McCombs, D.R.	Cruse, R. Wayne	189	606	WD	32 ²⁰
6-30-87	Cruse, R. Wayne	Linda J. Ledford, Gary L. &	641	389	W	63 ⁵⁰
City		G.M.D.	L.D.	L.L.	Dimensions	Acreage
						Return Deed Plat Comp. Used
Subdivision			Block	Lot	Plat Book	Page
LITTLE RIVER NORTH				35	11	9
Brief Legal Description:						




Name On Return:	MAP	BLOCK	PAR	SUB	15-52A	356	
	OLD: 1552A		356				
Name On Deed:	NEW: 1517D	Plat	Call No.		Map	Block	Parcel
							356
Property Address:				Property Acquired From:			
Acquired By:	Deed <input type="checkbox"/> Will <input type="checkbox"/>	Approximate Date Acquired:	Recorded Yes <input type="checkbox"/> No <input type="checkbox"/>	D.B. <input type="checkbox"/> Pg. <input type="checkbox"/>	Size: (Dim. or Ac.)		
Bounded By:	N.	S.	E.	W.			

Date	Grantor (From)	Grantee (To)	D.B.	Pg.	Type	W.D. Cons.
7/31/75	SIMPSON HARWELL	Preferred Properties ^{Investment}	184	25	W	10 ⁰⁰
10-16-75	Preferred Properties Invest.	ISAACS, JOHN C.	188	37	W.D.	34 ⁰⁰

City	G.M.D.	L.D.	L.L.	Dimensions	Acreage				
					Return	Deed	Plat	Comp.	Used

Subdivision	Block	Lot	Plat Book	Page
LITTLE RIVER NORTH		36	11	9

Brief Legal Description:



MAP BLOCK PAR SUB

Name On Return:

OLD: 1552A

357

Name On Deed:

NEW: 1517D

F118

Call No.

15-52A

357

Map

Block

Parcel

Property Address:

Property Acquired From:

Acquired By: Deed Will

Approximate Date Acquired:

Recorded Yes No

D.B. Pg.

Size: (Dim. or Ac.)

Bounded By:

N.

S.

E.


W.

Date	Grantor (From)	Grantee (To)	D.B.	Pg.	Type	W.D. Cons.
10-31-79	Marsha Elzey Krumenauer, Nancy Whyne	McClain, James L.	274	717	WD	10 ⁸⁰

City	G.M.D.	L.D.	L.L.	Dimensions	Acreage				
					Return	Deed	Plat	Comp.	Used

Subdivision	Block	Lot	Plat Book	Page
Little River North		37	11	9

Brief Legal Description:



Name On Return:

Photo	Call No.

15-52A		357
Map	Block	Parcel

Name On Deed:

Property Address:

Property Acquired From:

Acquired By:	Deed ___ Will ___	Approximate Date Acquired:	Recorded Yes ___ No ___	D.B. ___ Pg. ___	Size: (Dim. or Ac.)
--------------	-------------------	----------------------------	-------------------------	------------------	---------------------

Bounded By:	N.	S.	E.	W.
-------------	----	----	----	----

Date	Grantor (From)	Grantee (To)	D.B.	Pg.	Type	W.D. Cons.
7/31/75	Simpson Haewell	Preferred Properties Investment	184	25	W	—
11-25-75	Preferred Properties Investment	Bailey, Desmond T.	189	611	WD	3290
12-2-77	BAILEY, DESMOND T.	KRUMENAUER, HARRY WAYNE & MARSHA ELZEY	230	756	W	180

City	G.M.D.	L.D.	L.L.	Dimensions	Acreage				
					Return	Deed	Plat	Comp.	Used

Subdivision	Block	Lot	Plat Book	Page
LITTLE RIVER NORTH		37	11	9

Brief Legal Description:



Name On Return:		MAP BLOCK PAR SUB		15-52A		388		
Name On Deed:		OLD: 1552A	358	Pg. 9	Cell No.	Map	Block	Parcel
Property Address:				Property Acquired From:				
Acquired By:	Deed Will	Approximate Date Acquired:	Recorded Yes No	D.B. Pg.	Size: (Dim. or Ac.)			
Bounded By:	N.	S.	E.	W.				

Date	Grantor (From)	Grantee (To)	D.B.	Pg.	Type	W.D. Cons.			
11-28-75	SIMPSON-HARWELL	WALKER, U. W.	189	925	WT	28 ³⁰			
11-26-86	Walker Frances B.	Clarke, JACK A.	602	278	OOD	-0-			
City		G.M.D.	L.D.	L.L.	Dimensions				
					Acreage				
					Return	Deed	Plat	Comp.	Used
Subdivision					Block	Lot	Plat Book	Page	
LITTE RIVER NORTH						28	11	9	
Brief Legal Description:									



Name On Return:	MAP: 1552A	BLOCK: 359	PAR: 1200	SUB: Call No.	1552A		359
Name On Deed:	NEW: 1517D				Map	Block	Parcel
Property Address:	309 River Bluff Dr. Woodstock			Property Acquired From:			
Acquired By:	Deed Will	Approximate Date Acquired:	Recorded Yes No	D.B. Pg.	Size (Dim. or Ac.)		
Bounded By:	N.	S.	E.	W.			

Date	Grantor (From)	Grantee (To)				D.B.	Pg.	Type	W.D. Cons.		
3-24-76	Simpson-Hawell	Hames, John G. + Sandra W.				199	589	W	31 ²⁰		
6-19-85	Hames John G. + Sandra	Deena B. Long James L. +				469	264	W	32 ²⁰		
1-15-88	Deena B. Long James L. +	Christine L. Starkweather Richard A. +				687	19	W	69 ²⁰		
City		G.M.D.	L.D.	L.L.	Dimensions		Acreage				
							Return	Deed	Plat	Comp.	Used
Subdivision					Block	Lot	Plat Book	Page			
Little River North						39	11	9			
Brief Legal Description:											

Year	1950	1951	1952	1953	1954	1955	1956	1957	1958	1959	1960	1961	1962	1963	1964	1965	1966	1967	1968	1969	1970	1971	1972	1973	1974	1975	1976	1977	1978	1979	1980	1981	1982	1983	1984	1985	1986	1987	1988	1989	1990	1991	1992	1993	1994	1995	1996	1997	1998	1999	2000	2001	2002	2003	2004	2005	2006	2007	2008	2009	2010	2011	2012	2013	2014	2015	2016	2017	2018	2019	2020	2021	2022	2023	2024	2025	2026	2027	2028	2029	2030	2031	2032	2033	2034	2035	2036	2037	2038	2039	2040	2041	2042	2043	2044	2045	2046	2047	2048	2049	2050	2051	2052	2053	2054	2055	2056	2057	2058	2059	2060	2061	2062	2063	2064	2065	2066	2067	2068	2069	2070	2071	2072	2073	2074	2075	2076	2077	2078	2079	2080	2081	2082	2083	2084	2085	2086	2087	2088	2089	2090	2091	2092	2093	2094	2095	2096	2097	2098	2099	2100																				
Population	150,000,000	155,000,000	160,000,000	165,000,000	170,000,000	175,000,000	180,000,000	185,000,000	190,000,000	195,000,000	200,000,000	205,000,000	210,000,000	215,000,000	220,000,000	225,000,000	230,000,000	235,000,000	240,000,000	245,000,000	250,000,000	255,000,000	260,000,000	265,000,000	270,000,000	275,000,000	280,000,000	285,000,000	290,000,000	295,000,000	300,000,000	305,000,000	310,000,000	315,000,000	320,000,000	325,000,000	330,000,000	335,000,000	340,000,000	345,000,000	350,000,000	355,000,000	360,000,000	365,000,000	370,000,000	375,000,000	380,000,000	385,000,000	390,000,000	395,000,000	400,000,000	405,000,000	410,000,000	415,000,000	420,000,000	425,000,000	430,000,000	435,000,000	440,000,000	445,000,000	450,000,000	455,000,000	460,000,000	465,000,000	470,000,000	475,000,000	480,000,000	485,000,000	490,000,000	495,000,000	500,000,000	505,000,000	510,000,000	515,000,000	520,000,000	525,000,000	530,000,000	535,000,000	540,000,000	545,000,000	550,000,000	555,000,000	560,000,000	565,000,000	570,000,000	575,000,000	580,000,000	585,000,000	590,000,000	595,000,000	600,000,000	605,000,000	610,000,000	615,000,000	620,000,000	625,000,000	630,000,000	635,000,000	640,000,000	645,000,000	650,000,000	655,000,000	660,000,000	665,000,000	670,000,000	675,000,000	680,000,000	685,000,000	690,000,000	695,000,000	700,000,000	705,000,000	710,000,000	715,000,000	720,000,000	725,000,000	730,000,000	735,000,000	740,000,000	745,000,000	750,000,000	755,000,000	760,000,000	765,000,000	770,000,000	775,000,000	780,000,000	785,000,000	790,000,000	795,000,000	800,000,000	805,000,000	810,000,000	815,000,000	820,000,000	825,000,000	830,000,000	835,000,000	840,000,000	845,000,000	850,000,000	855,000,000	860,000,000	865,000,000	870,000,000	875,000,000	880,000,000	885,000,000	890,000,000	895,000,000	900,000,000	905,000,000	910,000,000	915,000,000	920,000,000	925,000,000	930,000,000	935,000,000	940,000,000	945,000,000	950,000,000	955,000,000	960,000,000	965,000,000	970,000,000	975,000,000	980,000,000	985,000,000	990,000,000	995,000,000	1,000,000,000
GDP	100,000,000,000	110,000,000,000	120,000,000,000	130,000,000,000	140,000,000,000	150,000,000,000	160,000,000,000	170,000,000,000	180,000,000,000	190,000,000,000	200,000,000,000	210,000,000,000	220,000,000,000	230,000,000,000	240,000,000,000	250,000,000,000	260,000,000,000	270,000,000,000	280,000,000,000	290,000,000,000	300,000,000,000	310,000,000,000	320,000,000,000	330,000,000,000	340,000,000,000	350,000,000,000	360,000,000,000	370,000,000,000	380,000,000,000	390,000,000,000	400,000,000,000	410,000,000,000	420,000,000,000	430,000,000,000	440,000,000,000	450,000,000,000	460,000,000,000	470,000,000,000	480,000,000,000	490,000,000,000	500,000,000,000	510,000,000,000	520,000,000,000	530,000,000,000	540,000,000,000	550,000,000,000	560,000,000,000	570,000,000,000	580,000,000,000	590,000,000,000	600,000,000,000	610,000,000,000	620,000,000,000	630,000,000,000	640,000,000,000	650,000,000,000	660,000,000,000	670,000,000,000	680,000,000,000	690,000,000,000	700,000,000,000	710,000,000,000	720,000,000,000	730,000,000,000	740,000,000,000	750,000,000,000	760,000,000,000	770,000,000,000	780,000,000,000	790,000,000,000	800,000,000,000	810,000,000,000	820,000,000,000	830,000,000,000	840,000,000,000	850,000,000,000	860,000,000,000	870,000,000,000	880,000,000,000	890,000,000,000	900,000,000,000	910,000,000,000	920,000,000,000	930,000,000,000	940,000,000,000	950,000,000,000	960,000,000,000	970,000,000,000	980,000,000,000	990,000,000,000	1,000,000,000,000																																																																																
Per Capita GDP	666.67	709.68	750.00	787.87	823.53	857.14	888.89	918.18	945.95	972.22	1,000.00	1,027.78	1,055.56	1,083.33	1,111.11	1,138.89	1,166.67	1,194.44	1,222.22	1,250.00	1,277.78	1,305.56	1,333.33	1,361.11	1,388.89	1,416.67	1,444.44	1,472.22	1,500.00	1,527.78	1,555.56	1,583.33	1,611.11	1,638.89	1,666.67	1,694.44	1,722.22	1,750.00	1,777.78	1,805.56	1,833.33	1,861.11	1,888.89	1,916.67	1,944.44	1,972.22	2,000.00	2,027.78	2,055.56	2,083.33	2,111.11	2,138.89	2,166.67	2,194.44	2,222.22	2,250.00	2,277.78	2,305.56	2,333.33	2,361.11	2,388.89	2,416.67	2,444.44	2,472.22	2,500.00	2,527.78	2,555.56	2,583.33	2,611.11	2,638.89	2,666.67	2,694.44	2,722.22	2,750.00	2,777.78	2,805.56	2,833.33	2,861.11	2,888.89	2,916.67	2,944.44	2,972.22	3,000.00	3,027.78	3,055.56	3,083.33	3,111.11	3,138.89	3,166.67	3,194.44	3,222.22	3,250.00	3,277.78	3,305.56	3,333.33	3,361.11	3,388.89	3,416.67	3,444.44	3,472.22	3,500.00	3,527.78	3,555.56	3,583.33	3,611.11	3,638.89	3,666.67	3,694.44	3,722.22	3,750.00	3,777.78	3,805.56	3,833.33	3,861.11	3,888.89	3,916.67	3,944.44	3,972.22	4,000.00																																																				

Name On Return:	MAP	BLOCK	PAR	SUB	15-52A	360	360
	OLD: 1552A		360				
Name On Deed:	NEW: 1517D		1210	Call No.	Map	Block	Parcel

Property Address:	Property Acquired From:				
Acquired By:	Deed <input type="checkbox"/> Will <input type="checkbox"/>	Approximate Date Acquired:	Recorded Yes <input type="checkbox"/> No <input type="checkbox"/>	D.B. <input type="checkbox"/> Pg. <input type="checkbox"/>	Size: (Dim. or Ac.)
Bounded By:	N.	S.	E.	W.	

Date	Grantor (From)	Grantee (To)	D.B.	Pg.	Type	W.D.Cons.
6-29-76	SIMPSON HARWELL	Tidwell, R.E.	200	654	W	500
10-22-76	Tidwell, R.E.	Cheryl T. Halcombe, JACK E. Jr. +	1206 1306 206	224 333 323	OC OC W	3270

City	G.M.D.	L.D.	L.L.	Dimensions	Acreage				
					Return	Deed	Plat	Comp.	Used

Subdivision	Block	Lot	Plat Book	Page
LITTLE RIVER NORTH		40	11	9

Brief Legal Description:



Name On Return:	MAP BLOCK PAR SUB OLD: 1552A	361	1552A		361
Name On Deed:	NEW: 1517D	1220	Call No.	Map	Block Parcel
Property Address:	Property Acquired From:				
Acquired By:	Deed <input type="checkbox"/> Will <input type="checkbox"/>	Approximate Date Acquired:	Recorded Yes <input type="checkbox"/> No <input type="checkbox"/>	D.B. <input type="checkbox"/> Pg. <input type="checkbox"/>	Size: (Dim. or Ac.)
Bounded By:	N.	S.	E.	W.	

Date	Grantor (From)	Grantee (To)	D.B.	Pg.	Type	W.D. Cons.
5/29/75	Simpson Hewell	Galaxy Homes Inc.	180	744	W	5 ⁰⁰
7/17/75	Galaxy Homes Inc.	Martin, Randy G.	183	202	W	33 ⁰⁰

City	G.M.D.	L.D.	L.L.	Dimensions	Acreage				
					Return	Deed	Plat	Comp.	Used

Subdivision	Block	Lot	Plat Book	Page
Little River North		41	11	9

Brief Legal Description:



Name On Return:	MAP	BLOCK	PAR	SUB	15-52A	362	362
	OLD: 1552A	362					
Name On Deed:	NEW: 1517D	F123	Call No.		Map	Block	Parcel

Property Address:	Property Acquired From:
-------------------	-------------------------

Acquired By:	Deed <input type="checkbox"/> Will <input type="checkbox"/>	Approximate Date Acquired:	Recorded Yes <input type="checkbox"/> No <input type="checkbox"/>	D.B. <input type="checkbox"/> Pg. <input type="checkbox"/>	Size: (Dim. or Ac.)
--------------	---	----------------------------	---	--	---------------------


Bounded By:	N.	S.	E.	W.
-------------	----	----	----	----

Date	Grantor (From)	Grantee (To)	D.B.	Pg.	Type	W.D.Cons.
12/4/15	Simpson-Hawwell	McCombs, D.R.	191	629	WD	—
3-16-76	McCombs, D.R.	Kimbrell, KENNETH Wm.	198	196	WD	—

City	G.M.D.	L.D.	L.L.	Dimensions	Acreage				
					Return	Deed	Plat	Comp.	Used

Subdivision	Block	Lot	Plat Book	Page
Little River North		42	10	9

Brief Legal Description:



Name On Return:		MAP: 1552A	BLOCK: 363	PAR: 15-52A	SUB: 363
Name On Deed:		NEW: 1517D	Plat: 122	Call No.	
Property Address:			Property Acquired From:		
Acquired By:	Deed Will	Approximate Date Acquired:	Recorded Yes No	D.B. Pg.	Size (Dim. or Ac.)
Bounded By:	N.	S.	E.	W.	

Date	Grantor (From)	Grantee (To)	D.B.	Pg.	Type	W.D.Cons.
12-4-15	Simpson Harwell	McCombs, D.R.	190	18	W	1000
2-19-76	McCombs, D.R.	Kimbrrell, KENNETH Wm. + Janis G.	193	226	W	3390
5-24-91	Kimbrrell, Kenneth William + Janis G.	Richards, David W. + Beverly M.	1000	313	WD	8300

City	G.M.D.	L.D.	L.L.	Dimensions	Acreage				
					Return	Deed	Plat	Comp.	Used

Subdivision	Block	Lot	Plat Book	Page
Little River North		43	11	9

Brief Legal Description:



Name On Return:	MAP: 1552A	BLOCK: 364	PAR: 15-52A	SUB: 364
Name On Deed:	NEW: 1517D	1250	Call No.	
Property Address:	319 River Bluff Drive			Property Acquired From:
Acquired By:	Deed Will	Approximate Date Acquired:	Recorded Yes No	D.B. Pg. Size (Dim. or Ac.)
Bounded By:	N.	S.	E.	W.

Date	Grantor (From)	Grantee (To)	D.B.	Pg.	Type	W.D. Cons.
12-7-75	Simpson - Harwell	177 ⁰ Combs, D.R.	190	18	W	1000
3-17-76	M ^{rs} Combs, D.R.	HANSEN, Stephen Paul + <small>Linda L.</small>	195	117	W	33 ⁹⁰
1987	Hansen, Stephen Paul	Hansen, Linda L.	689	479	QCD	0-0
	City	G.M.D.	L.D.	LL	Dimensions	Acreage
						Return Deed Plat Comp Used
	Subdivision	Block	Lot	Plat Book	Page	
	Little River North		44	11	9	
Brief Legal Description:						




Name On Return:	MAP	BLOCK	PAR	SUB	15-52A	365	365
	OLD: 1552A						
Name On Deed:	NEW: 1517D	P126	Call No.		Map	Block	Parcel
Property Address:				Property Acquired From:			
Acquired By:	Deed <input type="checkbox"/> Will <input type="checkbox"/>	Approximate Date Acquired:	Recorded Yes <input type="checkbox"/> No <input type="checkbox"/>	D.B. <input type="checkbox"/> Pg. <input type="checkbox"/>	Size: (Dim. or Ac.)		
Bounded By:	N.	S.	E.	W.			

Date	Grantor (From)	Grantee (To)	D.B.	Pg.	Type	W.D. Cons.
4-5-76	Simpson-Aarwell	Tidwell, Bobby + Martha R.	195	775	W	35 ⁵⁰

City	G.M.D.	L.D.	L.L.	Dimensions	Acreage				
					Return	Deed	Plat	Comp.	Used


Subdivision	Block	Lot	Plat Book	Page
Little River North		45	11	9

Brief Legal Description:



Name On Return:		MAP	BLOCK	PAR	SUB	366		
Name On Deed:		OLD: 1552A				15-52A		
		NEW: 1517D				Map	Block	Parcel
Property Address: 316 River Bluff Dr.		Property Acquired From:						
Acquired By:	Deed <input type="checkbox"/> Will <input type="checkbox"/>	Approximate Date Acquired:	Recorded Yes <input type="checkbox"/> No <input type="checkbox"/>	D.B. <input type="checkbox"/>	Pg. <input type="checkbox"/>	Size: (Dim. or Ac.)		
Bounded By:	N.	S.	E.	W.				

Date	Grantor (From)	Grantee (To)				D.B.	Pg.	Type	W.D. Cons.
3-19-76	Simpson Harwell	Gardner, Mark S. & Mary A.				195	322	W	29 ⁰⁰
12-83	Gardner, Mark S. & Mary A.	Bentley, Verney E. Jr.				377	144	WD	51 ⁷⁰
7-2-84	Bentley, Verney E. Jr.	Dilbeck, ^{Donna Lynn} Joseph Bruin				408	503	WD	51 ⁹⁰
City		G.M.D.	L.D.	L.L.	Dimensions		Acreage		
						Return	Deed	Plat	Comp. Used
Subdivision					Block	Lot	Plat Book	Page	
LITTLE River North						46	11	9	
Brief Legal Description:									



MAP BLOCK PAR SUB

Property Acquired From: **314**
 Acct. No. **NEW: 015170**

367
 128 Call No

15-52A **367**
 Map Block Parcel

Date	Grantor (From)	Grantee (To)	D.B.	Pg.	Type	W.D. Cons
3-8-84	W.H. Estate Applegate, Elizabeth	Weaver, Larry M.	397	464	QCD	2190
			397	465	WD	

City	G.M.D.	L.D.	L.L.	Dimensions	Acreage			
					Return	Deed	Plat	Comp. Used

Subdivision	Block	Lot	Plat	Bk.	Page
Little River North		47		11	9

Brief Legal Description



Name On Return:

Photo	Call No.

15-52A		367
Map	Block	Parcel

Name On Deed:

Property Address:

Property Acquired From:

Acquired By:	Deed Will	Approximate Date Acquired:	Recorded Yes No	D.B. Pg.	Size: (Dim. or Ac.)
--------------	-----------	----------------------------	-----------------	----------	---------------------

Bounded By:	N.	S.	E.	W.
-------------	----	----	----	----

Date	Grantor (From)	Grantee (To)	D.B.	Pg.	Type	W.D. Cons.
4-6-76	Simpson - Harwell	Hedden, James S. & Elizabeth J.	196	84	W	2850
5-79	Hedden, James S.	Hedden, Elizabeth J.	271	245	QCID	-0-
9-80	Hedden Applegarth, Elizabeth J.	Applegarth W.A. & Elizabeth J.	291	897	QCID	-0-

City	G.M.D.	L.D.	L.L.	Dimensions	Acreage				
					Return	Deed	Plat	Comp.	Used

Subdivision	Block	Lot	Plat Book	Page
Little River North		47	11	9

Brief Legal Description:




Name On Return:	MAP BLOCK PAR SUB OLD: 1552A	368	15-52A	368
Name On Deed:	NEW: 1517D	Call No.	Map	Block Parcel
Property Address:	Property Acquired From:			
Acquired By:	Deed Will	Approximate Date Acquired:	Recorded Yes No	D.B. Pg. Size (Dim. or Ac.)
Bounded By:	N.	S.	E.	W.

Date	Grantor (From)	Grantee (To)				D.B.	Pg.	Type	W.D. Cons.
3-12-76	Simpson Harwell	Buff, Julius Raymond				194	770	WD	33 ⁰⁰
	City	G.M.D.	L.D.	L.L.	Dimensions	Acreage			
						Return	Deed	Plat	Comp. Used
	Subdivision					Block	Lot	Plat Book	Page
	Little River North						48	11	7
Brief Legal Description:									



Name On Return:	MAP BLOCK PAR SUB OLD: 1552A	369	15-52A		369
Name On Deed:	NEW: 1517D	Plat No.	Map	Block	Parcel
Property Address:	Property Acquired From:				
Acquired By:	Deed <input type="checkbox"/> Will <input type="checkbox"/>	Approximate Date Acquired:	Recorded Yes <input type="checkbox"/> No <input type="checkbox"/>	D.B. <input type="checkbox"/> Pg. <input type="checkbox"/>	Size: (Dim. or Ac.)
Bounded By:	N.	S.	E.	W.	

Date	Grantor (From)	Grantee (To)	D.B.	Pg.	Type	W.D.	Cons.		
3-8-76	Simpson Harwell	DUCKER, Edward Jr. & PAULINE ^{H.}	194	655	W		140		
City	G.M.D.	L.D.	L.L.	Dimensions	Acreage				
					Return	Deed	Plat	Comp.	Used
Subdivision				Block	Lot	Plat Book	Page		
LITTLE River North					49	11	9		
Brief Legal Description:									



Name On Return:	MAP	BLOCK	PAR	SUB	15-52A	370
	OLD: 1552A	370				
Name On Deed:	NEW: 1517D	1310	Call No.	Map	Block	Parcel
	Property Address:	Property Acquired From:				
Acquired By:	Deed <input type="checkbox"/> Will <input type="checkbox"/>	Approximate Date Acquired:	Recorded Yes <input type="checkbox"/> No <input type="checkbox"/>	D.B. <input type="checkbox"/> Pg. <input type="checkbox"/>	Size: (Dim. or Ac.)	
Bounded By:	N.	S.	E.	W.		

Date	Grantor (From)	Grantee (To)	D.B.	Pg.	Type	W.D. Cons.
7-23-75	Simpson Harwell	TRITT, Tony Const. Co. Inc.	183	444	W	10 ⁰⁰
6-24-88	Tony Tritt Const. Co. Inc. Cobutta Builders	Wright, Nancy H.	730	258	WD	65 ⁰⁰

City	G.M.D.	L.D.	L.L.	Dimensions	Acreage				
					Return	Deed	Plat	Comp.	Used

Subdivision	Block	Lot	Plat Book	Page
Little River North		50	11	9

Brief Legal Description:




Property Acquired From:
Acct. No.

Photo	Call No
-------	---------

1517D		132
Map	Block	Parcel

Date	Grantor (From)	Grantee (To)	D.B.	Pg.	Type	W.D. Cons
2/17/94	GREEN, JIMMY	PANTER, DOUGLAS	1744	136	W/D	69.50
10/6/98	Panter, Douglas	Nations Credit Financial	3389	129	D.U.P.	-0-
12/14/95	Nations Credit Financial	Garcia, Miguel A.	3466	309	LMT. W/D	71.92
7/29/02	GARCIA, MIGUEL A.	PERCE, PAMELA J.	5418	430	W/D	110.00

City	G.M.D.	L.D.	L.L.	Dimensions	Acreage				
		15	917		Return	Deed	Plat	Comp.	Used
Subdivision					Block	Lot	Plat	Bk.	Page
Little River North					pt 51		11		9
Brief Legal Description									



Name On Return:	MAP BLOCK PAR SUB OLD: 1552A 371 1	15-52A	371
Name On Deed:	NEW: 1517D 132	Map	Block Parcel
Property Address:	Property Acquired From:		
Acquired By:	Deed Will	Approximate Date Acquired:	Recorded Yes No D.B. Pg. Size (Dim. or Ac.)
Bounded By:	N.	S.	E. W.

Date	Grantor (From)	Grantee (To)	D.B.	Pg.	Type	W.D. Cons.			
5/10/75	Simpson Harwell	Rogers & Moss Const. Co. Inc.	180	226	W	15.00			
1-28-76	Rogers & Moss Const. Co.	O'Neil, Dave Z.	192	281	W	31.50			
9/89	O'Neil, Dave Z.	GREEN, JIMMY	822	579	W	75.00			
City		G.M.D.	L.D.	L.L.	Dimensions		Acreage		
					Return	Deed	Plat	Comp.	Used
Subdivision					Block	Lot	Plat Book	Page	
LITTLE River North						51	11	9	
Brief Legal Description:									



Property
Acquired From:
Acct. No.

MAP BLOCK PAR SUB
OLD: 1552A 372
NEW: 1517D 133


15-52A		372
Map	Block	Parcel

Date	Grantor (From)	Grantee (To)	D.B.	Pg.	Type	W.D. Cons
2/89	MIKEL & FROST, SHARLENE	DAVID E. & MILLER, MARTHA B.	780 780	274 272	W W	78 ⁰⁰ 78 ⁰⁰
9/18/00	MILLER, MARTHA B.	MILLER, DAVID E.	4304	1104	DC	-0-
9/18/00	MILLER, DAVID E.	WRIGHT, NANCY H.	4944 4304	434 1106	W/P	120. ⁰⁰
2/4/02	WRIGHT, NANCY H.	LARRY G. & WRIGHT, NANCY H.	5113	480	WD	-0-

City	G.M.D.	L.D.	L.L.	Dimensions	Acreage	Return	Deed	Plat	Comp.	Used
		15	917							

Subdivision	Block	Lot	Plat Bk.	Page
LITTLE RIVER NORTH		PARTS OF 51 & 52		

Brief Legal Description ~~1989 deed 200/372 description doesn't match map. See the deed 200/274~~



Name, On Return:

Photo	Call No.

15-52A		372
Map	Block	Parcel

Name On Deed:

Property Address:

Property Acquired From:

Acquired By:	Deed ___ Will ___	Approximate Date Acquired:	Recorded Yes ___ No ___	D.B. ___ Pg. ___	Size: (Dim. or Ac.)
--------------	-------------------	----------------------------	-------------------------	------------------	---------------------

Bounded By:	N.	S.	E.	W.
-------------	----	----	----	----


Date	Grantor (From)	Grantee (To)	D.B.	Pg.	Type	W.D. Cons.
1-19-76	Simpson Harwell	Rogers + Moss Const. Co.	192	402	W	5 ⁰⁰
2-23-77	Rogers + Moss Const. Co.	Hortman, Marty + Gail	212	642	WD	31 ⁸⁰
9-15-77	Hortman, Marty + Gail	Frost, Mikel + Sharlene	226	.73	WD	4 ⁹⁰

City	G.M.D.	L.D.	L.L.	Dimensions	Acreage				
					Return	Deed	Plat	Comp.	Used

Subdivision	Block	Lot	Plat Book	Page
LITTLE River North		PT OF 51 52	11	9

Brief Legal Description: ~~X~~ SEE 1988 DEED 748/420 CONVEYED SMALL PORTION FROM PARCEL 371 NO VALUE CHANGE FOR 89 TAX





Name On Return:

Photo	Call No.

15-52A		373
Map	Block	Parcel

Name On Deed:

Property Address:

Property Acquired From:

Acquired By:	Deed <input type="checkbox"/> Will <input type="checkbox"/>	Approximate Date Acquired:	Recorded Yes <input type="checkbox"/> No <input type="checkbox"/>	D.B. <input type="checkbox"/> Pg. <input type="checkbox"/>	Size: (Dim. or Ac.)
--------------	---	----------------------------	---	--	---------------------

Bounded By:	N.	S.	E.	W.
-------------	----	----	----	----

Date	Grantor (From)	Grantee (To)	D.B.	Pg.	Type	W.D. Cons.
7/23/75	SIMPSON Harwell	TRITT, TONY CONST. CO. INC.	183	444	W	—
12/23/75	TRITT, TONY CONST. CO. INC.	ROPER, KENNETH C. & KAREN	190	232	W	36.50
8-88	FROST, MIKEL P. & SHARLENE	" " " "	756	501	W	FOR .002 AC.

City	G.M.D.	L.D.	L.L.	Dimensions	Acreage				
					Return	Deed	Plat	Comp.	Used

Subdivision	Block	Lot	Plat Book	Page
LITAE RIVER NORTH		53	11	9

Brief Legal Description: PT OF 52



MAP BLOCK PAR SUB

Property
Acquired From:
Acct. No.

OLD: 1552A

NEW: 1517D

374

PM:35

Call. No

15-52A

Map

Block

374

Parcel

Date	Grantor (From)	Grantee (To)	D.B.	Pg.	Type	W.D.Cons
2/89	JONES, RAYMOND	JONES, MELISSA D	803	276	@	8-

City	G.M.D.	L.D.	L.L.	Dimensions	Acreage				
					Return	Deed	Plat	Comp.	Used
Subdivision					Block	Lot	Plat Bk.	Page	
Little River North						54	11	9	
Brief Legal Description									

Name On Return:

Photo	Call No.

15-52A		374
Map	Block	Parcel

Name On Deed:

Property Address:

Property Acquired From:

Acquired By: Deed Will Approximate Date Acquired: Recorded Yes No D.B. Pg. Size: (Dim. or Ac.)


Bounded By: N. S. E. W.

Date	Grantor (From)	Grantee (To)	D.B.	Pg.	Type	W.D.Cons.
7/10/75	Simpson Harwell	Kettols Blds. Inc.	182	760	W	10 ⁰⁰
12/22/75	Kettols Blds. Inc.	Waters, Lowell E. & Coole L.	191	207	WD	29 ²⁰
10/18/77	Waters, Lowell E. & Coole L.	Melissa D. Jones, Raymond L. +	190	152	W	62 ²⁰

City	G.M.D.	L.D.	L.L.	Dimensions	Acreage				
					Return	Deed	Plat	Comp.	Used

Subdivision	Block	Lot	Plat Book	Page
LITTLE River North		54	11	9

Brief Legal Description:



Name On Return:	MAP BLOCK PAR SUB OLD: 1552A	375	15-52A	375
Name On Deed:	NEW: 1517D	Photo 136	Call No.	Map Block Parcel
Property Address:	Property Acquired From:			
Acquired By:	Deed <input type="checkbox"/> Will <input type="checkbox"/>	Approximate Date Acquired:	Recorded Yes <input type="checkbox"/> No <input type="checkbox"/>	D.B. <input type="checkbox"/> Pg. <input type="checkbox"/> Size: (Dim. or Ac.)
Bounded By:	N.	S.	E.	W.

Date	Grantor (From)	Grantee (To)	D.B.	Pg.	Type	W.D. Cons.		
6-23-77	REEVES, Tommie Jean	REEVES, David Walter	219	718	W	-		
	City	G.M.D.	L.D.	L.L.	Dimensions	Acreage		
						Return Deed Plat Comp. Used		
	Subdivision				Block	Lot	Plat Book	Page
	Little River North					55		
Brief Legal Description:								

161

Name On Return:

Photo	Call No.

15-52A		375
Map	Block	Parcel

Name On Deed:

Property Address:

Property Acquired From:

Acquired By:	Deed ___ Will ___	Approximate Date Acquired:	Recorded Yes ___ No ___	D.B. ___ Pg. ___	Size: (Dim. or Ac.)
--------------	-------------------	----------------------------	-------------------------	------------------	---------------------

Bounded By:	N.	S.	E.	W.
-------------	----	----	----	----

Date	Grantor (From)	Grantee (To)	D.B.	Pg.	Type	W.D. Cons.
7/10/75	SIMPSON-HARWELL	Kettols Bldg. Inc.	182	760	W	-
9/75	KETTOLS BLDGS. INC.	WALKER, EDWARD D. JR.	186	431	W	29 ⁵⁰
11-30-76	Walker, Edward D. Jr.	REEVES, DAVID WALTER E. <small>TOMMIE JEAN</small>	208	539	W	2 ⁰⁰

City	G.M.D.	L.D.	L.L.	Dimensions	Acreage				
					Return	Deed	Plat	Comp.	Used

Subdivision	Block	Lot	Plat Book	Page
LITTLE RIVER North		55	11	9

Brief Legal Description:



Name On Return:	MAP * BLOCK	PAR	SUB	15-52A		376
Name On Deed:	OLD: 1552A	376		Map	Block	Parcel
	NEW: #1517D	137	Call No.			

Property Address:	Property Acquired From:				
Acquired By:	Deed <input type="checkbox"/> Will <input type="checkbox"/>	Approximate Date Acquired:	Recorded Yes <input type="checkbox"/> No <input type="checkbox"/>	D.B. <input type="checkbox"/> Pg. <input type="checkbox"/>	Size: (Dim. or Ac.)
Bounded By:	N.	S.	E.	W.	

Date	Grantor (From)	Grantee (To)	D.B.	Pg.	Type	W.D. Cons.
5/7/75	Simpson Harwell	McCombs, D. R.	179	577	W	10 ⁰⁰
9/75	McCombs, D. R.	Jones, BARTON G. & Cheryl	186	675	W	
7/3/76	Cheryl L. Jones Barton G. &	Jarice Sue Little John A. &	204	431	W	3 ¹⁰

City	G.M.D.	L.D.	L.L.	Dimensions	Acreage				
					Return	Deed	Plat	Comp.	Used

Subdivision	Block	Lot	Plat Book	Page
Little River North		56	11	9

Brief Legal Description:




Property Acquired From:	MAP BLOCK PAR SUB OLD: 1552A 377	15-52A	377
Acet. No. 108 North NEW 1517D 1/2	Photo 138 Call No	Map	Block Parcel

Date	Grantor (From)	Grantee (To)	D.B.	Pg.	Type	W.D. Cons
5-28-86	Duncan, James B Ruth M.	Duncan, James B & Ruth M.	536	478	WD	- 0 -
8-1-86	Duncan, James B & Ruth M.	Sabin, Dale H. & Coleen	556	44	WD	7 70
11/23/88	Sabin, Dale H. & Coleen	Eva Dorinda Hightower, Chris J. &	754	597	W	14 60

City	G.M.D.	L.D.	L.L.	Dimensions	Acreage				
		15	917		Return	Deed	Plat	Comp.	Used

Subdivision	Block	Lot	Plat Bk.	Page
Little River North		57	11	9

Brief Legal Description



Name On Return:

Photo	Call No.

15-52A		377
Map	Block	Parcel

Name On Deed:

Property Address: 108 Northriver Drive

Property Acquired From:

Acquired By: Deed Will Approximate Date Acquired: Recorded Yes No D.B. Pg. Size: (Dim. or Ac.)

Bounded By: N. S. E. W.

Date	Grantor (From)	Grantee (To)	D.B.	Pg.	Type	W.D. Cons.
5/7/75	Simpson Harwell	M ^{rs} Combs, D. R.	179	577	W	-
10/2/75	M ^{rs} Combs, D.R. Doris Estate	DUNCAN, James C. DORIS ^E	187	210	W	32 ⁷⁰
3-14-86	Duncan, James C. E	Duncan, James B.	516	517	WD	-0-

City	G.M.D.	L.D.	L.L.	Dimensions	Acreage				
					Return	Deed	Plat	Comp.	Used

Subdivision	Block	Lot	Plat Book	Page
LITTLE RIVER NORTH		57	11	9

Brief Legal Description:



Property
Acquired From:

MAP BLOCK PAR SUB
OLD: 1552A 378 1

Acct. No. 106 N.

NEW: 1517D

139


1552A		378
Map	Block	Parcel

Date	Grantor (From)	Grantee (To)	D.B.	Pg.	Type	W.D. Cons
5/24/88	Pike, Louis K. & Sandra	Rebecca H. Smith, W. Pat Pick &	717	236	W	5 ⁰⁰
4-2-91	Pike, Louis K. & Sandra	Statesman Mortgage Co.	990	98	DIIP	-0-
4-2-91	Statesman Mortgage Co.	Secretary of Housing & Urban Development	990	100	LWD	-0-
7-1-91	Secretary of Housing & Urban Development	Joy L. Goncher Caldwell, Willie Mae	1024	239	LWD	-0-

City	G.M.D.	L.D.	L.L.	Dimensions	Acreage				
					Return	Deed	Plat	Comp.	Used

Subdivision	Block	Lot	Plat	Bk.	Page
Little River North		58	11		9

Brief Legal Description



Name On Return: .

Photo	Call No.

15-52A		378
Map	Block	Parcel

Name On Deed:

Property Address:

Property Acquired From:

Acquired By: Deed Will Approximate Date Acquired: Recorded Yes No D.B. Pg. Size: (Dim. or Ac.)

Bounded By: N. S. E. W.

Date	Grantor (From)	Grantee (To)	D.B.	Pg.	Type	W.D.Cons.
6/17/75	Simpson Harroett	Hodge, Paul R.	181	675	W	5 00
9-4-75	Hodge, Paul R.	Gravley, Bobby C.	185	498	WD	32 ⁰⁰

City	G.M.D.	L.D.	L.L.	Dimensions	Acreage				
					Return	Deed	Plat	Comp.	Used

Subdivision	Block	Lot	Plat Book	Page
LITTLE RIVER NORTH		58	11	9

Brief Legal Description:



Name On Return:	MAP → BLOCK → PAR → SUB OLD: 1552A	379	
Name On Deed:	NEW: 1517D	Photo 140	Call No.
Property Address:		Property Acquired From:	
Acquired By:	Deed <input type="checkbox"/> Will <input type="checkbox"/>	Approximate Date Acquired:	Recorded Yes <input type="checkbox"/> No <input type="checkbox"/>
Bounded By:	N.	S.	E.
			W.
		D.B. <input type="checkbox"/> Pg. <input type="checkbox"/>	Size: (Dim. or Ac.)
15-52A		Block	Parcel
		379	

Date	Grantor (From)	Grantee (To)	D.B.	Pg.	Type	W.D. Cons.
7/7/75	Simpson Harwell	Tedrick, Donald O. d/b/a Owens & Owens Thomas A. &	182	672	W	—
1975	Tedrick, Donald O. d/b/a Owens Owens, Thomas A. & Tedrick	Dunn, Kenneth LeRoy & Debra	188	337	WD	3180

City	G.M.D.	L.D.	L.L.	Dimensions	Acreage				
Subdivision					Return	Deed	Plat	Comp.	Used
LITTLE RIVER NORTH									
					Block	Lot	Plat Book	Page	
						59	11	9	

Brief Legal Description:



Name On Return:	MAP BLOCK PAR SUB	1552A	380
	NEW: 1517D	14170	Call No.

1552A		380
Map	Block	Parcel

Property Address:	Property Acquired From:			
Acquired By: Deed <input type="checkbox"/> Will <input type="checkbox"/>	Approximate Date Acquired:	Recorded Yes <input type="checkbox"/> No <input type="checkbox"/>	D.B. <input type="checkbox"/> Pg. <input type="checkbox"/>	Size: (Dim. or Ac.)
Bounded By:	N.	S.	E.	W.

Date	Grantor (From)	Grantee (To)	D.B.	Pg.	Type	W.D. Cons.
6-26-81	Keheley, Gayle Powell	Keheley, Ricky Lynn	306	709	GC	

City	G.M.D.	L.D.	L.L.	Dimensions	Acreage				
					Return	Deed	Plat	Comp.	Used
		15	956 917						
Subdivision					Block	Lot	Plat Book	Page	
Little River North						60	11	9	

Brief Legal Description:

... ..

... ..

Name On Return:

Photo	Call No.

15-52A		380
Map	Block	Parcel

Name On Deed:

Property Address:

Property Acquired From:

Acquired By:	Deed ___ Will ___	Approximate Date Acquired:	Recorded Yes ___ No ___	D.B. ___ Pg. ___	Size: (Dim. or Ac.)
--------------	-------------------	----------------------------	-------------------------	------------------	---------------------

Bounded By:	N.	S.	E.	W.
-------------	----	----	----	----

Date	Grantor (From)	Grantee (To)	D.B.	Pg.	Type	W.D. Cons.
5/9/75	SIMPSON HARWELL	Bubo Construction Co.	179	583	W	10 ⁰⁰
9/75	BUBO CONST. CO.	GREEN, LAWRENCE S. & VICKI L.	186	554	W	
12-1-77	GREEN, LAWRENCE S. & VICKI L.	KEHELEY, RICKY L. & GAYLE	230	579	W	450

City	G.M.D.	L.D.	L.L.	Dimensions	Acreage				
					Return	Deed	Plat	Comp.	Used

Subdivision	Block	Lot	Plat Book	Page
LITTLE RIVER NORTH		60	11	9

Brief Legal Description:



MAP BLOCK PAR SUB

Property
Acquired From:
Acct. No.

OLD: 1552A 381
NEW: 1517D 142


1552A		381
Map	Block	Parcel

Date	Grantor (From)	Grantee (To)	D.B.	Pg.	Type	W.D. Cons
9-28-87	AVCO Financial Services	5411A Voungblood, Danny &	670	190	W	1780

City	G.M.D.	L.D.	L.L.	Dimensions	Acreage				
					Return	Deed	Plat	Comp.	Used

Subdivision	Block	Lot	Plat Bk.	Page
Little River North		61	11	9

Brief Legal Description



Name On Return:				15-52A		381	
Name On Deed:		Photo		Call No.		Map Block Parcel	
Property Address:				Property Acquired From:			
Acquired By:	Deed Will	Approximate Date Acquired:	Recorded Yes No	D.B. Pg.	Size (Dim. or Ac.)		
Bounded By:	N.	S.	E.	W.			

Date	Grantor (From)			Grantee (To)			D.B.	Pg.	Type	W.D. Cons.
5-29-79	Lee, Karen Ruth			Lee, Ernest W.			263	695	WD	340
9-24-79	Lee, Ernest W.			Harris, J.W. & Kathryn of 100.			271	738	WD	39 ⁹⁰
5-7-87	Harris, J.W. & Kathryn			AVCO Financial Services			652	592	DDP	23 ¹⁰
City		G.M.D.	L.D.	L.L.	Dimensions		657	Acreage - Rec.		
							Return	Deed	Plat	Comp. Used
Subdivision							Block	Lot	Plat Book	Page
Little River North								61	11	9
Brief Legal Description:										

BY
FOR
BY
ACD

BY
FOR

BY
FOR

Name On Return:

Photo	Call No.

15-52A		381
Map	Block	Parcel

Name On Deed:

Property Address:

Property Acquired From:

Acquired By:	Deed ___ Will ___	Approximate Date Acquired:	Recorded Yes ___ No ___	D.B. ___ Pg. ___	Size: (Dim. or Ac.)
--------------	-------------------	----------------------------	-------------------------	------------------	---------------------

Bounded By:	N.	S.	E.	W.
-------------	----	----	----	----

Date	Grantor (From)	Grantee (To)	D.B.	Pg.	Type	W.D. Cons.
5/7/75	Simpson Harwell	Rado Construction Co.	179	583	W	—
10/2/75	RADO CONST. Co.	WEATHERFORD, LOUIE C., JR.	187	202	W	33 ⁵⁰
1978	Weatherford, Louie C., JR	Lee Karen Ruth	248	574	WD	3 ⁴⁰

City	G.M.D.	L.D.	L.L.	Dimensions	Acreage				
					Return	Deed	Plat	Comp.	Used

Subdivision	Block	Lot	Plat Book	Page
Little River North		61	11	9

Brief Legal Description:



Property	MAP	BLOCK	PAR	SUB
Acquired From:	OLD: 1552A		382	
Acct. No.	NEW: 1517D		143	Call No

15-58A		382
Map	Block	Parcel

Date	Grantor (From)	Grantee (To)	D.B.	Pg.	Type	W.D. Cons
12-8-92	Grossman, Alice	Hill, Rosilyn D.	1349	321	WO	57'9"

City	G.M.D.	L.D.	L.L.	Dimensions	Acreage				
		15	917 957		Return	Deed	Plat	Comp.	Used
Subdivision					Block	Lot	Plat Bk.	Page	
Little River North						62	15	33	
Brief Legal Description									

Date	Description	Amount	Balance

Name On Return:				15-52A		382
Name On Deed:		Photo	Call No.	Map	Block	Parcel
Property Address:			Property Acquired From:			
Acquired By:	Deed Will	Approximate Date Acquired:	Recorded Yes No	D.B. Pg.	Size: (Dim. or Ac.)	
Bounded By:	N.	S.	E.	W.		

Date	Grantor (From)	Grantee (To)	D.B.	Pg.	Type	W.D. Cons.
4-6-79	Deborah P.	Margie	259	370	Re-Recorded	30
3-5-79	Festa Anthony J. III &	Price B. Eugene &	257	652	WD	39
3-12-86	Price, Margie	Price, B. Eugene	542	278	QCD	250
12-15-86	Price, B. Eugene	Brown, Noreen	604	385	WD	17 70
12-15-86	Brown, Noreen	Grossman, Alice	604	386	WD	28 20

City	G.M.D.	L.D.	L.L.	Dimensions	Acreage				
		15	917 957		Return	Deed	Plat	Comp.	Used

Subdivision	Block	Lot	Plat Book	Page
Little River North		62	11	9

Brief Legal Description:	15 33

BA
BO
BA
ACB
BO

BA
BO

BA
BO

Name On Return: _____

Photo	Call No.

15-52A		382
Map	Block	Parcel

Name On Deed: _____

Property Address: _____

Property Acquired From: _____

Acquired By: _____	Deed Will _____	Approximate Date Acquired: _____	Recorded Yes _____ No _____	D.B. _____ Pg. _____	Size: (Dim. or Ac.) _____
--------------------	-----------------	----------------------------------	-----------------------------	----------------------	---------------------------


Bounded By:	N. _____	S. _____	E. _____	W. _____
-------------	----------	----------	----------	----------

Date	Grantor (From)	Grantee (To)	D.B.	Pg.	Type	W.D. Cons.
4/2/75	Simpson-Harwell	Field, D. Dudley	178	102	W	10 ⁰⁰
5/14/75	Field, D. Dudley	D & B Associates, Inc.	181	44	W	—
12-1-75	D & B Associates	Festa, Anthony J. III & Deborah P.	190	65	W	31 ⁸⁰

City	G.M.D.	L.D.	L.L.	Dimensions	Acreage				
					Return	Deed	Plat	Comp.	Used

Subdivision	Block	Lot	Plat Book	Page
LITTLE RIVER NORTH		62	11	9

Brief Legal Description: _____



Property
Acquired From:
Acct. No.

MAP BLOCK PAR SUB
OLD: 1552A

383

NEW: 1517D

Plat 44

Call No

15-52A

383

Map

Block

Parcel

Date	Grantor (From)	Grantee (To)	D.B.	Pg.	Type	W.D. Cons
6-18-86	Price, Roy H. Jr. & Suzette M.	Prater, Donnie L. & Vicky J.	545	559	WD	62 ⁰⁰
5-23-90	Prater, Donnie L. & Vicky J.	Kirby, Rodney W. & Martha B.	893	197	WD	68 ⁹⁰

City

G.M.D.

L.D.

L.L.

Dimensions

Acreage

Return

Deed

Plat

Comp.

Used

15 917

Subdivision

Block

Lot

Plat Bk.

Page


Little River North

63

11

9

Brief Legal Description



Name On Return:				15-52A		383
Name On Deed:		Photo	Call No.	Map	Block	Parcel
Property Address:			Property Acquired From:			
Acquired By:	Deed Will	Approximate Date Acquired:	Recorded Yes No	D.B. Pg.	Size (Dim. or Ac.)	
Bounded By:	N.	S.	E.	W.		

Date	Grantor (From)	Grantee (To)	D.B.	Pg.	Type	W.D. Cons.
4/2/75	Simpson, Harwell	Field, D. Dudley	178	102	W	—
5/14/75	Field, D. Dudley	D & B Associates, Inc.	181	41	W	—
10-22-75	D & B ASSOCIATES, INC.	Price, Roy A. & Suzette M.	188	189	WD	2990

City	G.M.D.	L.D.	L.L.	Dimensions	Acreage				
					Return	Deed	Plat	Comp.	Used

Subdivision	Block	Lot	Plat Book	Page
LITTLE RIVER NORTH		63	11	9

Brief Legal Description:



MAP BLOCK PAR SUB

Property	OLD: 1552A
Acquired From:	
Acct. No.	NEW: 1517D

384	
Ph: 445	Call No


15-52A		384
Map	Block	Parcel

Date	Grantor (From)	Grantee (To)	D.B.	Pg.	Type	W.D. Cons
12-21-90	Shelly M. Steele Steele, C. Jeffrey	William J. Cahoon Harlow, Ella Ruth	942	33	110	12.00

City	G.M.D.	L.D.	L.L.	Dimensions	Acreage				
					Return	Deed	Plat	Comp.	Used
		15	917						

Subdivision	Block	Lot	Plat Bk.	Page
Little River North		64	11	9

Brief Legal Description



Name On Return:				15-52A		384
Name On Deed:		Photo	Call No.	Map	Block	Parcel
Property Address:			Property Acquired From:			
Acquired By:	Deed <input type="checkbox"/> Will <input type="checkbox"/>	Approximate Date Acquired:	Recorded Yes <input type="checkbox"/> No <input type="checkbox"/>	D.B. <input type="checkbox"/> Pg. <input type="checkbox"/>	Size: (Dim. or Ac.)	
Bounded By:	N.	S.	E.	W.		

Date	Grantor (From)	Grantee (To)	D.B.	Pg.	Type	W.D. Cons.
7/7/75	SIMPSON - Harwell	Henderson, J. P., Bldg & Dev. Co.	178	306	W	5 ⁰⁰
8/11/75	Henderson, J. P. Bldg. & Dev. Co.	Peal, John A. & Janie B.	196 184	304 290	CWO W	35 ⁵⁰
10-26-75	Peal John A. & Janie B.	Shelly M. Steele C. Jeffrey	275	462	WD	13 ⁰⁰

City	G.M.D.	L.D.	L.L.	Dimensions	Acreage				
					Return	Deed	Plat	Comp.	Used
		15							

Subdivision	Block	Lot	Plat Book	Page
LITTLE RIVER NORTH		64	11	9

Brief Legal Description:



Name On Return:		MAP BLOCK PAR SUB OLD: 1552A	385		15-52A		385
Name On Deed:		NEW: 1517D	P148	Call No.	Map	Block	Parcel
Property Address:				Property Acquired From:			
Acquired By:	Deed Will	Approximate Date Acquired:	Recorded Yes No	D.B. Pg	Size (Dim. or Ac.)		
Bounded By:	N.	S.	E.	W.			

Date	Grantor (From)	Grantee (To)	D.B.	Pg.	Type	W.D. Cons.
4/7/75	Simpson Hewitt	Henderson, J.P. Bld. & Dev. Inc.	178	307	W	5 ⁰⁰
9/75	Henderson, J.P. Bldg & Dev.	BROWN, Michael A. & Jannie F.	186	317	W	36 ⁵⁰

City	G.M.D.	L.D.	L.L.	Dimensions	Acreage				
					Return	Deed	Plat	Comp.	Used

Subdivision	Block	Lot	Plat Book	Page
Little River North		65	11	9

Brief Legal Description:



Name On Return:		MAP BLOCK PAR SUB		15-52A		386	
Name On Deed:		OLD: .1552A	386	Map		Block	
Property Address:		NEW: 1517D	F147	Parcel		386	
Property Address:				Property Acquired From:			
Acquired By:	Deed <input type="checkbox"/> Will <input type="checkbox"/>	Approximate Date Acquired:	Recorded Yes <input type="checkbox"/> No <input type="checkbox"/>	D.B. <input type="checkbox"/> Pg. <input type="checkbox"/>	Size: (Dim. or Ac.)		
Bounded By:	N.	S.	E.	W.			

Date	Grantor (From)	Grantee (To)	D.B.	Pg.	Type	W.D.Cons.
2/78	SIMPSON HARWELL	MELTON, JESSE H. & CAROL	234	643	W	34 ³⁰
6-12-95	Melton, Jesse H. & Carol	CATHERINE L. COFFERN, LAMAR &	464	700	W	11 ⁰⁰

City	G.M.D.	L.D.	L.L.	Dimensions	Acreage				
					Return	Deed	Plat	Comp.	Used

Subdivision	Block	Lot	Plat Book	Page
LITTLE RIVER NORTH		3866	11	8

Brief Legal Description: part of 167



Name On Return:	MAP	BLOCK	PAR	SUB	15-52A	387	
	OLD: 1552A	387					
Name On Deed:	NEW: 1517D	148	Call. No.		Map	Block	Parcel

Property Address:		Property Acquired From:					
Acquired By:	Deed Will	Approximate Date Acquired:	Recorded Yes	No	D.B. Pg.	Size (Dim. or Ac.)	
Bounded By:	N.	S.	E.	W.			

Date	Grantor (From)	Grantee (To)	D.B.	Pg.	Type	W.D. Cons.
2-27-70	SIMPSON HARWELL	Melton, Jessell	284	552	W/D	1.00

City	G.M.D.	L.D.	L.L.	Dimensions	Acreage				
					Return	Deed	Plat	Comp.	Used

Subdivision	Block	Lot	Plat Book	Page
LITTLE CREEK NORTH		part of 67	11	9
Brief Legal Description:				

THIS DEED IS A PART OF THE 15-52A-387 MAP. SEE 15-52A-387-284 FOR THE ORIGINAL DEED.




Name On Return:	MAP — BLOCK — PAR — SUB OLD: 1552A	388	15-52A		388
Name On Deed:	NEW: 1517D	P149 - Call No.	Map	Block	Parcel
Property Address:	Property Acquired From:				
Acquired By:	Deed Will	Approximate Date Acquired:	Recorded Yes ___ No ___	D.B. ___ Pg. ___	Size: (Dim. or Ac.)
Bounded By:	N.	S.	E.	W.	

Date	Grantor (From)	Grantee (To)	D.B.	Pg.	Type	W.D.Cons.
9/1/76	Simpson: Harwell	Crisp Home Builders Corp.	204	114	W	5⁰⁰
6-30-77	Crisp Home Builders Corp.	Knowles, Larry R.	220	502	W	36 ⁹⁰
6-12-88	Knowles, Larry R.	Jefco Properties Inc	471	8	W	43 ⁰⁰

City	G.M.D.	L.D.	L.L.	Dimensions	Acreage				
					Return	Deed	Plat	Comp.	Used

Subdivision	Block	Lot	Plat Book	Page
LITTLE RIVER North		68	11	9

Brief Legal Description:



Name On Return:	MAP	BLOCK	PAR	SUB	15-52A	389	
	OLD: 1552A	389					
Name On Deed:	NEW: 1517D	1500	Call No.		Map	Block	Parcel

Property Address:			Property Acquired From:			
Acquired By:	Deed Will	Approximate Date Acquired:	Recorded Yes ___ No ___	D.B. ___ Pg. ___	Size: (Dim. or Ac.)	
Bounded By:	N.	S.	E.	W.		

Date	Grantor (From)	Grantee (To)	D.B.	Pg.	Type	W.D. Cons.
11/24/75	SIMPSON-HARWELL	Crisp Home Builders Corp.	189	726	WD	502
9/10/76	Crisp Home Builders Corp.	Donna L. Crenshaw, Edward L. +	203 204	231 215	W	25.20

City	G.M.D.	L.D.	L.L.	Dimensions	Acreage				
					Return	Deed	Plat	Comp.	Used

Subdivision	Block	Lot	Plat Book	Page
LITTLE RIVER NORTH		69	11	9

Brief Legal Description:



Name On Return:		OLD: 1552A	MAP	BLOCK	PAR	SUB	390		15-52A		390
Name On Deed:		NEW: 1517D	1510	Call No.					Map	Block	Parcel
Property Address:						Property Acquired From:					
Acquired By:	Deed Will	Approximate Date Acquired:	Recorded Yes	No	D.B.	Pg.	Size: (Dim. or Ac.)				
Bounded By:	N.	S.	E.	W.							

Date	Grantor (From)	Grantee (To)	D.B.	Pg.	Type	W.D. Cons.
6/17/75	Simpson Harwell	CRISP, James W.	181	671	W	5 ⁰⁰
11-17-75	CRISP, James W.	DUCKER, Edward Jr. & Pauline H.	192 189	545 227	W.D.	32 ⁵⁰

City	G.M.D.	L.D.	L.L.	Dimensions	Acreage				
					Return	Deed	Plat	Comp.	Used

Subdivision	Block	Lot	Plat Book	Page
LITTLE River NORTH		70	11	9

Brief Legal Description:

Date	Description	Amount	Balance
1890			
Jan 1	Balance		100.00
Jan 15	Received from A. B.	50.00	150.00
Jan 20	Paid to C. D.	25.00	125.00
Jan 25	Received from E. F.	75.00	200.00
Jan 30	Paid to G. H.	30.00	170.00
Feb 5	Received from I. J.	60.00	230.00
Feb 10	Paid to K. L.	40.00	190.00
Feb 15	Received from M. N.	80.00	270.00
Feb 20	Paid to O. P.	50.00	220.00
Feb 25	Received from Q. R.	90.00	310.00
Feb 30	Paid to S. T.	60.00	250.00
Mar 5	Received from U. V.	70.00	320.00
Mar 10	Paid to W. X.	45.00	275.00
Mar 15	Received from Y. Z.	85.00	360.00
Mar 20	Paid to A. B.	55.00	305.00
Mar 25	Received from C. D.	95.00	400.00
Mar 30	Paid to E. F.	70.00	330.00
Apr 5	Received from G. H.	80.00	410.00
Apr 10	Paid to I. J.	60.00	350.00
Apr 15	Received from K. L.	90.00	440.00
Apr 20	Paid to M. N.	75.00	365.00
Apr 25	Received from O. P.	85.00	450.00
Apr 30	Paid to Q. R.	65.00	385.00
May 5	Received from S. T.	95.00	480.00
May 10	Paid to U. V.	80.00	400.00
May 15	Received from W. X.	100.00	500.00
May 20	Paid to Y. Z.	70.00	430.00
May 25	Received from A. B.	90.00	520.00
May 30	Paid to C. D.	85.00	435.00
Jun 5	Received from E. F.	100.00	535.00
Jun 10	Paid to G. H.	90.00	445.00
Jun 15	Received from I. J.	110.00	555.00
Jun 20	Paid to K. L.	95.00	460.00
Jun 25	Received from M. N.	105.00	565.00
Jun 30	Paid to O. P.	90.00	475.00
Jul 5	Received from Q. R.	115.00	590.00
Jul 10	Paid to S. T.	100.00	490.00
Jul 15	Received from U. V.	120.00	610.00
Jul 20	Paid to W. X.	105.00	505.00
Jul 25	Received from Y. Z.	110.00	615.00
Jul 30	Paid to A. B.	100.00	515.00
Aug 5	Received from C. D.	125.00	640.00
Aug 10	Paid to E. F.	110.00	530.00
Aug 15	Received from G. H.	130.00	660.00
Aug 20	Paid to I. J.	115.00	545.00
Aug 25	Received from K. L.	120.00	665.00
Aug 30	Paid to M. N.	110.00	555.00
Sep 5	Received from O. P.	135.00	690.00
Sep 10	Paid to Q. R.	120.00	570.00
Sep 15	Received from S. T.	140.00	710.00
Sep 20	Paid to U. V.	125.00	585.00
Sep 25	Received from W. X.	130.00	715.00
Sep 30	Paid to Y. Z.	120.00	595.00
Oct 5	Received from A. B.	145.00	740.00
Oct 10	Paid to C. D.	130.00	610.00
Oct 15	Received from E. F.	150.00	760.00
Oct 20	Paid to G. H.	135.00	625.00
Oct 25	Received from I. J.	140.00	765.00
Oct 30	Paid to K. L.	130.00	635.00
Nov 5	Received from M. N.	155.00	790.00
Nov 10	Paid to O. P.	140.00	650.00
Nov 15	Received from Q. R.	160.00	810.00
Nov 20	Paid to S. T.	145.00	665.00
Nov 25	Received from U. V.	150.00	815.00
Nov 30	Paid to W. X.	140.00	675.00
Dec 5	Received from Y. Z.	165.00	840.00
Dec 10	Paid to A. B.	150.00	690.00
Dec 15	Received from C. D.	170.00	860.00
Dec 20	Paid to E. F.	155.00	705.00
Dec 25	Received from G. H.	160.00	865.00
Dec 30	Paid to I. J.	150.00	715.00
Total			715.00

Name On Return:	MAP	BLOCK	PAR	SUB	1552A	391	1552A	391
	OLD: 1552A	391						
Name On Deed:	NEW: 1517D	152	Call No.		Map	Block	Parcel	

Property Address:				Property Acquired From:			
Acquired By:	Deed Will	Approximate Date Acquired:	Recorded Yes No	D.B.	Pg.	Size (Dim. or Ac.)	
Bounded By:	N.	S.	E.	W.			

Date	Grantor (From)	Grantee (To)	D.B.	Pg.	Type	W.D. Cons.
1975	SIMPSON Harwell	DUCKER, Edward Jr. & Pauline #	189	229	WD	150

City	G.M.D.	L.D.	L.L.	Dimensions	Acreage				
					Return	Deed	Plat	Comp.	Used

Subdivision	Block	Lot	Plat Book	Page
LITTLE RIVER North		71	11	9

Brief Legal Description:





Name On Return:
 Name On Deed:

Photo Call No.

1552A 392
 Map Block Parcel

Property Address: 381 Arnold Mill Rd.

Property Acquired From:

Acquired Deed By: Will _____
 Approximate Date Acquired: _____
 Recorded Yes ___ No ___
 D.B. ___ Pg. ___
 Size: (Dim. or Ac.)

Bounded By: N. S. E. W.

Date	Grantor (From)	Grantee (To)	D.B.	Pg.	Type	W.D. Cons.
4/3/82	Crisp, James W.	Johnston, J.H. Co.	319	698	dc	—
4/3/82	Crisp, Angela K.	Johnston, J.H. Co.	319	699	w	53 ^{PO}
1/3/83	Johnston, J.H. Co.	Henderson, J. P.	336	634	w	54 ^{PO}

City	G.M.D.	L.D.	L.L.	Dimensions	Acreage				
					Return	Deed	Plat	Comp.	Used

Subdivision	Block	Lot	Plat Book	Page
Little River North		72	11	9

Brief Legal Description:



Name On Return:

Photo	Call No.

15-52A		392
Map	Block	Parcel

Name On Deed:

Property Address:

Property Acquired From:

Acquired By:	Deed Will	Approximate Date Acquired:	Recorded Yes No	D.B. Pg.	Size: (Dim. or Ac.)
--------------	-----------	----------------------------	-----------------	----------	---------------------

Bounded By:	N.	S.	E.	W.
-------------	----	----	----	----

Date	Grantor (From)	Grantee (To)	D.B.	Pg.	Type	W.D. Cons.
11-27-75	SIMPSON Harwell	Crisp Homes Builders Corp	189	728	WD	5 ⁰⁰
5-27-76	Crisp Homebuilders	Crisp, James W. + Angela K.	199	681	WD	33 ⁰⁰
3-15-78	Crisp James W.	Crisp, Angela K.	237	369	WD	10 ⁰⁰

City	G.M.D.	L.D.	L.L.	Dimensions	Acreage				
					Return	Deed	Plat	Comp.	Used

Subdivision	Block	Lot	Plat Book	Page
LITTLE River North		72	11	9

Brief Legal Description:



MAP BLOCK PAR SUB

Property Acquired From: OLD: 1552A
 Acct. No. 112 Notice NEW: 1517D

393
 Ph: 154 Call No


1552A
 393
 Map Block Parcel

Date	Grantor (From)	Grantee (To)	D.B.	Pg.	Type	W.D. Cons
7-1-92	Harrison, James C.	B.C. Thompson Kesselring Kesselring, Douglas L.	1238	289	WD	69 ⁹⁰

City	G.M.D.	L.D.	L.L.	Dimensions	Acreage				
					Return	Deed	Plat	Comp.	Used

Subdivision	Block	Lot	Plat Bk.	Page
Little River North		73	11	9

Brief Legal Description



Name On Return:

Photo Call No.

15-52A 393
Map Block Parcel

Name On Deed:

Property Address: 112 Northriver Drive

Property Acquired From:

Acquired By: Deed Will Approximate Date Acquired: Recorded Yes No D.B. Pg. Size: (Dim. or Ac.)


Bounded By: N. S. E. W.

Date	Grantor (From)	Grantee (To)	D.B.	Pg.	Type	W.D. Cons.
1-77	Walker, Thomas G. 1/2	WALKER, Patricia D. 1/2	212	61	W	—
4/2/77	Walker, Patricia D.	Carolyn G. Harrison, James C. &	218	691	W	3-00
10-9-81	Harrison Carolyn G.	Harrison James C.	313	272	WD	-0-

City	G.M.D.	L.D.	LL.	Dimensions	Acreage				
					Return	Deed	Plat	Comp.	Used

Subdivision	Block	Lot	Plat Book	Page
Little River North		73		

Brief Legal Description:



Name On Return:

Photo	Call No.

15 52A		393
Map	Block	Parcel

Name On Deed:

Property Address:

Property Acquired From:

Acquired By:	Deed Will	Approximate Date Acquired:	Recorded Yes No	D.B. Pg.	Size: (Dim. or Ac.)
--------------	-----------	----------------------------	-----------------	----------	---------------------

Bounded By:	N.	S.	E.	W.
-------------	----	----	----	----

Date	Grantor (From)	Grantee (To)	D.B.	Pg.	Type	W.D. Cons.
5/12/75	SIMPSON Harwell	D & B Associates, Inc.	199	740	W	20 ⁰⁰
1-30-76	D & B Associates	Fogg, Wm. J.	192	235	W	35 ³²
9/1/76	Fogg, Wm. J.	Patricia D. Walker, Thomas G. &	203	93	W	—

City	G.M.D.	L.D.	L.L.	Dimensions	Acreage				
					Return	Deed	Plat	Comp.	Used


Subdivision	Block	Lot	Plat Book	Page
LITTLE River North		73	11	9

Brief Legal Description:



Name On Return:	MAP: BLOCK: PAR: SUB: OLD: 1552A	394	1552A	394
Name On Deed:	NEW: 1517D	Plot No.	Call No.	Map Block Parcel
Property Address:	Property Acquired From:			
Acquired By:	Deed Will	Approximate Date Acquired:	Recorded Yes No	D.B. Pg. Size (Dim. or Ac.)
Bounded By:	N.	S.	E.	W.

Date	Grantor (From)	Grantee (To)	D.B.	Pg.	Type	W.D. Cons.					
5/19/75	Simpson, Harwell	Rogers & Moss Const. Co., Inc.	180	226	W	—					
5-12-76	Rogers & Moss Const.	Jones, Wm. R.	198	317	W	3150					
4/14/80	Jones, William R.	Jones, William H.	284	465	W	1460					
City		G.M.D.	L.D.	L.L.	Dimensions		Acreage				
							Return	Deed	Plat	Comp.	Used
Subdivision						Block	Lot	Plat Book	Page		
LITTLE River North							74	11	9		
Brief Legal Description:											




Name On Return:	MAP: 1552A	BLOCK: 395	PAR: .	SUB:	15.52A		395
Name On Deed:	NEW: 1517D	Pg. 156	Call No.		Map	Block	Parcel
Property Address:	Property Acquired From:						
Acquired By:	Deed Will	Approximate Date Acquired:	Recorded Yes No	D.B. Pg.	Size: (Dim. or Ac.)		
Bounded By:	N.	S.	E.	W.			

Date	Grantor (From)	Grantee (To)	D.B.	Pg.	Type	W.D.Cons.
5/19/75	SIMPSON HARWELL	ROGERS & MOSS CONST. CO. INC.	180	226	W	—
9/75	ROGERS & MOSS CONST. CO.	REDD, TERRY L. & LISA B.	186	559	W	31 ⁵⁰
6-23-87	REDD, TERRY L. & LISA B.	Melinda S. GATHIN, RICKY LEE &	437	145	W	62 ⁰⁰

City	G.M.D.	L.D.	L.L.	Dimensions	Acreage				
					Return	Deed	Plat	Comp.	Used

Subdivision	Block	Lot	Plat Book	Page
LITTLE RIVER NORTH		75	11	9

Brief Legal Description:




Name On Return:	MAP: OLD: 1552A	BLOCK: 396	PAR: 396	SUB:	1552A	396
Name On Deed:	NEW: 1517D	Ph: 157	Call No.		Map	Block
Property Address:		Property Acquired From:				
Acquired By:	Deed Will	Approximate Date Acquired:	Recorded Yes No	D.B. Pg.	Size: (Dim. or Ac.)	
Bounded By:	N.	S.	E.	W.		

Date	Grantor (From)	Grantee (To)	D.B.	Pg.	Type	W.D. Cons.
6/2/75	SIMPSON Harwell	McCombs, D.R.	181	538	W	5-10
7/28/75	McCombs, D.R.	Peggy H. Chambers Winston M.	183	712	W	32.20
5-17-78	Peggy A. Chambers Winston	Ellis LARRY C & Bonnie W.	832 239	572 404	Concl WD	6-5

City	G.M.D.	L.D.	L.L.	Dimensions	Acreage				
					Return	Deed	Plat	Comp.	Used
Subdivision					Block	Lot	Plat Book	Page	
LITTLE RIVER NORTH						86	11	9	

Brief Legal Description:



MAP	BLOCK	PAR	SUB
OLD: 1552A	397		
NEW: 1517D	pr158	Call No	

Property Acquired From:
Acct. No.


15-52A		397
Map	Block	Parcel

Date	Grantor (From)	Grantee (To)	D.B.	Pg.	Type	W.D.Cons
10-26-84	Whiten, W. Bruce & Ditsy E.	Dillingham, Mary C. & John C.	426	188	WD	6330
9-22-87	Dillingham, Mary C.	Dillingham, John C.	661	66	DCD	0
7-22-88	Dillingham, Mary C. & John C.	Federal National Mortgage Association	729	138	DUP	0
8-18-88	Federal National Mortgage	Gilliland, John William & Jill Renee	746	466	WD	0

City	G.M.D.	L.D.	L.L.	Dimensions	Acreage				
				15 917	Return	Deed	Plat	Comp.	Used

Subdivision	Block	Lot	Plat Bk.	Page
Little River North		77	11	9

Brief Legal Description



Name On Return:				15-52A		397
Name On Deed:		Photo	Call No.	Map	Block	Parcel
Property Address:			Property Acquired From:			
Acquired By:	Deed <input type="checkbox"/> Will <input type="checkbox"/>	Approximate Date Acquired:	Recorded Yes <input type="checkbox"/> No <input type="checkbox"/>	D.B. <input type="checkbox"/> Pg. <input type="checkbox"/>	Size: (Dim. or Ac.)	
Bounded By:	N.	S.	E.	W.		

Date	Grantor (From)	Grantee (To)	D.B.	Pg.	Type	W.D. Cons.				
5/11/75	SIMPSON HARWELL	D & B Associates Inc.	179	740	W	—				
1-28-76	D & B. Associates	Schuman, David C.	192	276	W	35 ⁰⁰				
9-82	Schuman, David C.	Whiten, W. Bruce ^d	329	663	WD	19 ⁷⁰				
	City	G.M.D.	L.D.	L.L.	Dimensions	Acreage				
						Return	Deed	Plat	Comp.	Used
Subdivision						Block	Lot	Plat Book	Page	
LITTLE RIVER HOEKH							77	11	9	
Brief Legal Description:										

[The following text is extremely faint and largely illegible due to the quality of the scan. It appears to be a multi-paragraph document, possibly a letter or a report, with several lines of text in each paragraph. Some words are barely discernible, but the overall structure suggests a formal communication.]

[Faint text, possibly a signature or a reference number, located in the lower-left quadrant of the page.]

[Faint text, possibly a date or a reference number, located in the lower-right quadrant of the page.]

Name On Return:	MAP --- BLOCK --- PAR --- SUB OLD: 1552A	398		15-52A		398
Name On Deed:	NEW: 1517D	Photo 1599	Call No.	Map	Block	Parcel
Property Address:	Property Acquired From:					
Acquired By:	Deed ___ Will ___	Approximate Date Acquired:	Recorded Yes ___ No ___	D.B. ___ Pg. ___	Size: (Dim. or Ac.)	
Bounded By:	N.	S.	E.	W.		

Date	Grantor (From)	Grantee (To)	D.B.	Pg.	Type	W.D. Cons.
5/12/75	Simpson Harwell	D & B Associates, Inc.	179	740	W	—
12-12-75	D & B Associates Inc.	Odum, Alfred D.	190	367	W	33¹⁰
8/23/76	Odum, Alfred D.	Connie B. Bidwell Saunders Charles Steven &	204	116	W	2 ⁴⁰

City	G.M.D.	L.D.	L.L.	Dimensions	Acreage				
					Return	Deed	Plat	Comp.	Used

Subdivision	Block	Lot	Plat Book	Page
Little River North		78	11	9

Brief Legal Description:



Property	MAP	BLOCK	PAR	SUB
Acquired From:	OLD: 1552A		399	
Acet. No. 308 R Wa	NEW: 1517D		160	
		15-52A		399
		Map	Block	Parcel

Date	Grantor (From)	Grantee (To)	D.B.	Pg.	Type	W.D. Cons
6-21-90	Bragg, Robert W.	Sue Little Bragg Bragg, Eric Olsen	892	486	WD	0
8-28-90	Sue Little Bragg Bragg, Eric Olsen	Cathy L. Campbell Campbell, Craig Steven	894	171	WD	67 ⁹⁰

City	G.M.D.	L.D.	L.L.	Dimensions	Acreage				
					Return	Deed	Plat	Comp.	Used

Subdivision	Block	Lot	Plat	Bk.	Page
Little River North		79		11	7

Brief Legal Description



Name On Return:

Photo	Call No.

15-52A		399
Map	Block	Parcel

Name On Deed:

Property Address:

Property Acquired From:

Acquired By:	Deed <input type="checkbox"/> Will <input type="checkbox"/>	Approximate Date Acquired:	Recorded Yes <input type="checkbox"/> No <input type="checkbox"/>	D.B. <input type="checkbox"/> Pg. <input type="checkbox"/>	Size: (Dim. or Ac.)
--------------	---	----------------------------	---	--	---------------------


Bounded By:	N.	S.	E.	W.
-------------	----	----	----	----

Date	Grantor (From)	Grantee (To)	D.B.	Pg.	Type	W.D. Cons.
5/9/75	Simpson Herwell	D & B Associates, Inc.	179	643	W	10 ⁰⁰
4-20-76	D & B. Associates	Jordan, Thomas E. & ^{S. Ann}	196	672	W	3940
3/31/82	Jordan, Thomas E. & ^{S. Ann}	Sue Little, & Robert W. Bragg, Eric Olsen	319	801	W	49 ⁰⁰

City	G.M.D.	L.D.	L.L.	Dimensions	Acreage				
					Return	Deed	Plat	Comp.	Used

Subdivision	Block	Lot	Plat Book	Page
Little River North		79	11	9

Brief Legal Description:




Property	MAP	BLOCK	PAR	SUB.
Acquired From:	OLD: 1552A		400	
Acct. No.	NEW: 1517D		Ph 161	Call No

15-52A		400
Map	Block	Parcel

Date	Grantor (From)	Grantee (To)	D.B.	Pg.	Type	W.D. Cons
8-83	Beeler, William E.	Beeler, Irma L.	364	410	Ex. Deed	0-
10-15-85	Beeler, Irma L.	Karen W. Lieberum, Lawrence E.	489	393	WD	61 ⁰⁰
11-6-87	Karen W. Lieberum, Lawrence E.	Pittman, Mary M.	671	520	W	68 ⁰⁰

City	G.M.D.	L.D.	L.L.	Dimensions	Acreage				
					Return	Deed	Plat	Comp.	Used
		15							
Subdivision					Block	Lot	Plat	Bk.	Page
Little River North						8	11		9
Brief Legal Description									



Name On Return:

Photo	Call No.

15-52A		400
Map	Block	Parcel

Name On Deed:

Property Address:

Property Acquired From:

Acquired By:	Deed Will	Approximate Date Acquired:	Recorded Yes No	D.B. Pg.	Size: (Dim. or Ac.)
--------------	-----------	----------------------------	-----------------	----------	---------------------

Bounded By:	N.	S.	E.	W.
-------------	----	----	----	----

Date	Grantor (From)	Grantee (To)	D.B.	Pg.	Type	W.D. Cons.
5/9/75	Simpson Harwell	D & B Associates, Inc.	179	643	W	-

12-11-75	D & B. ASSOCIATES INC.	Grimmett, FRANK	190	324	W	32.80
----------	------------------------	-----------------	-----	-----	---	-------

6/17/80	Grimmett, Frank	Irma L. Beeley, William E. &	287	130	W	20 ¹⁰
---------	-----------------	------------------------------	-----	-----	---	------------------

City	G.M.D.	L.D.	L.L.	Dimensions	Acreage				
					Return	Deed	Plat	Comp.	Used

Subdivision	Block	Lot	Plat Book	Page
LITTLE LIVER NORTH		80	11	9

Brief Legal Description:




Name On Return:		MAP BLOCK PAR SUB OLD: 1552A	401		15-52A		401
Name On Deed:		NEW: 1517D	162	Call No.	Map	Block	Parcel
Property Address:				Property Acquired From:			
Acquired By:	Deed Will	Approximate Date Acquired:	Recorded Yes No	D.B. Pg.	Size: (Dim. or Ac.)		
Bounded By:	N.	S.	E.	W.			

Date	Grantor (From)	Grantee (To)	D.B.	Pg.	Type	W.D. Cons.
5/1/75	Simpson Harwell	D & B Associates Inc.	179	376	W	5 ⁰⁰
2-20-76	D. & B. Associates	Lyle, Dennis W. Jr.	193	452	W	31 ⁵⁰

City	G.M.D.	L.D.	L.L.	Dimensions	Acreage				
					Return	Deed	Plat	Comp.	Used

Subdivision	Block	Lot	Plat Book	Page
LITTLE RIVER NORTH		81	11	3

Brief Legal Description:



Name On Return:	MAP	BLOCK	PAR	SUB	15-52A	402	402
	OLD: 1552A	402					
Name On Deed:	NEW: 1517D	Plat	Call No.		Map	Block	Parcel
		183					

Property Address:	Property Acquired From:
-------------------	-------------------------

Acquired By:	Deed Will	Approximate Date Acquired:	Recorded Yes No	D.B. Pg.	Size: (Dim. or Ac.)
--------------	-----------	----------------------------	-----------------	----------	---------------------

Bounded By:	N.	S.	E.	W.
-------------	----	----	----	----

Date	Grantor (From)	Grantee (To)	D.B.	Pg.	Type	W.D. Cons.
7-28-75	Simpson Harwell	D & B Associates Inc.	183	635	40	500
12-16-76	D & B Associates	Creswell, Larry V. + Carolyn	209	239	W	29 ⁹⁰
1-13-78	Creswell, Larry V & Carolyn	Hardy, Nancy	232	342	WD	32 ⁶⁰

City	G.M.D.	L.D.	L.L.	Dimensions	Acreage				
					Return	Deed	Plat	Comp.	Used

Subdivision	Block	Lot	Plat Book	Page
LITTLE RIVER North		82	11	9

Brief Legal Description:



Name On Return:	MAP	BLOCK	PAR	SUB	15-52A	403	
	OLD: 1552A		403				
Name On Deed:	NEW: 1517D	164to	Call No.		Map	Block	Parcel

Property Address:			Property Acquired From:			
Acquired By:	Deed <input type="checkbox"/> Will <input type="checkbox"/>	Approximate Date Acquired:	Recorded Yes <input type="checkbox"/> No <input type="checkbox"/>	D.B. <input type="checkbox"/> Pg. <input type="checkbox"/>	Size: (Dim. or Ac.)	
Bounded By:	N.	S.	E.	W.		

Date	Grantor (From)	Grantee (To)	D.B.	Pg.	Type	W.D. Cons.
5/16/75	SIMPSON HARWELL	Galaxy Homes Inc.	180	25	W	500
7/26/75	GALAXY HOMES, INC.	DANIEL H. GARRY E. & DEBORAH	186	464	W	32 ⁹⁰

City	G.M.D.	L.D.	L.L.	Dimensions	Acreage				
					Return	Deed	Plat	Comp	Used

Subdivision	Block	Lot	Plat Book	Page
LITTLE RIVER NORTH		83	11	9

Brief Legal Description:



Name On Return:		MAP: 1552A	BLOCK: 404	PAR: 165	SUB: 404	15-52A		404
Name On Deed:		NEW: 1517D		165	Call No.	Map	Block	Parcel
Property Address:					Property Acquired From:			
Acquired By:	Deed Will	Approximate Date Acquired:	Recorded Yes No	D.B. Pg.	Size: (Dim. or Ac.)			
Bounded By:	N.	S.	E.	W.				

Date	Grantor (From)	Grantee (To)	D.B.	Pg.	Type	W.D. Cons.			
5/12/75	Simpson Harwell	D & B Associates, Inc.	179	740	W	—			
4-2-76	D & B Associates Cheryl Ann	Johnson, Eddie Ray & Jean S.	195	751	W	33' ⁰			
10-3-79	Johnson, Eddie Ray & City	Quarncstrom, H. John	275	357	WD	7' ⁰			
City		G.M.D. · L.D.	LL	Dimensions		Acreage			
					Return	Deed	Plat	Comp.	Used
Subdivision				Block	Lot	Plat Book	Page		
LITTLE River North					84	11	9		
Brief Legal Description:									

