


Property Acquired From:	MAP BLOCK PAR SUB	15-45A		1
ACCT. No. 451 BRADSHAW	OLD: 15-45A	1	1	
XXXXXXXXXX	NEW: 15-15D	1		
	Photo	Call No	Map	Block Parcel

Date	Grantor (From)	Grantee (To)	D.B.	Pg.	Type	W.D. Cons
	TRIPLE & CO.					

City	G.M.D.	L.D.	L.L.	Dimensions	Acreage				
		15	453		Return	Deed	Plat	Comp.	Used

Subdivision	Block	Lot	Plat Bk.	Page
SPRING CREEK UNIT I		1	43	57

Brief Legal Description



Property Acquired From:	MAP	BLOCK	PAR	SUB	15-45A		2
Asst. No. 455 BRADSHAW	OLD: 1545A		002		Map	Block	Parcel
XXXXXXXXXX	NEW: 1515D		002				

Date	Grantor (From)	Grantee (To)	D.B.	Pg.	Type	W.D. Cons
	RIPLEY & CO.					

City	G.M.D.	L.D.	L.L.	Dimensions	Acreage				
		15	453		Return	Deed	Plat	Comp.	Used
Subdivision					Block	Lot	Plat Bk.	Page	
SPRING CREEK UNIT I						2	43	57	
Brief Legal Description									

100

Property  
 Acquired From:  
~~Book No.~~ 461 BRADSHAW LANE

MAP	BLOCK	PAR	SUB
OLD: 1545A		003	
NEW: 1515D		003	
Photo		Call No	


15-45A		3
Map	Block	Parcel

Date	Grantor (From)	Grantee (To)	D.B.	Pg.	Type	W.D. Cons
	RIPLEY & CO.					

City	G.M.D.	L.D.	L.L.	Dimensions	Acreage				
					Return	Deed	Plat	Comp.	Used
		15	453						

Subdivision	Block	Lot	Plat Bk.	Page
SPRING CREEK UNIT I		3	43	57

Brief Legal Description



Property  
 Acquired From:  
 Acct. No. ~~XXXXXX~~ 467 BRADSH

MAP BLOCK PAR SUB  
 OLD: 15-45A 4  
 NEW: 1515D -004


15-45A		4
Map	Block	Parcel

Date	Grantor (From)	Grantee (To)	D.B.	Pg.	Type	W.D. Cons
	RIPLEY & CO.					

City	G.M.D.	L.D.	L.L.	Dimensions	Acreage				
					Return	Deed	Plat	Comp.	Used
		15	453						

Subdivision	Block	Lot	Plat Bk.	Page
SPRING CREEK UNIT I		4	43	57

Brief Legal Description






Property Acquired From:	OLD: MAP 1545A BLOCK 005 PAR 005 SUB	15-45A	5
XXXXXXXXXX 473 BRADSHAW LANE	NEW: 7575D	Map	Block Parcel

Date	Grantor (From)	Grantee (To)	D.B.	Pg.	Type	W.D.	Cons
	RIPLEY & CO.--						

City	G.M.D.	L.D.	L.L.	Dimensions	Acreage				
		15	453		Return	Deed	Plat	Comp.	Used

Subdivision	Block	Lot	Plat Bk.	Page
SPRING CREEK UNIT I		5	43	57


Brief Legal Description



Property Acquired From:	MAP	BLOCK	PAR	SUB			
Asst. No. 479 BRADSHAW LANE XXXXXXXXXX	OLD: 1545A		006		1545A		6
	NEW: 1515D		006		Map	Block	Parcel

Date	Grantor (From)	Grantee (To)	D.B.	Pg.	Type	W.D. Cons
12-17-92	RIPLEY & CO,	Beverly ANN Norman, Edward Clyde &	1358	223	WD	85.30

City	G.M.D.	L.D.	L.L.	Dimensions	Acreage				
		15	453		Return	Deed	Plat	Comp.	Used
Subdivision					Block	Lot	Plat Bk.	Page	
SPRING CREEK UNIT I						6	43	57	
Brief Legal Description									




Property Acquired From:	MAP BLOCK PAR SUB		
XXXXXXXXXX 485 BRADSHAW	OLD: 1545A 1 007	15-45A	7
NEW: 1515D	Photo 007	Map	Block Parcel

Date	Grantor (From)	Grantee (To)	D.B.	Pg.	Type	W.D.Cons
	RIPLEY & CO.					

City	G.M.D.	L.D.	L.L.	Dimensions	Acreage				
		15	453		Return	Deed	Plat	Comp.	Used

Subdivision	Block	Lot	Plat Bk.	Page
SPRING CREEK UNIT I		7	43	57

Brief Legal Description



Property Acquired From:	MAP BLOCK PAR SUB	15-45A	8
XXXXXXXX 137 SPRING CREEK CO. OR 491 BRADSHAW NEW	OLD: 545A 008 Photo 008 Call No	Map	Block Parcel

Date	Grantor (From)	Grantee (To)	D.B.	Pg.	Type	W.D.	Cons
	RIPLEY & CO.						

City	G.M.D.	L.D.	L.L.	Dimensions	Acreage				
		15	453		Return	Deed	Plat	Comp.	Used

Subdivision	Block	Lot	Plat Bk.	Page
SPRING CREEK UNIT I		8	43	57

Brief Legal Description



1  
0

1  
0




Property Acquired From:	MAP BLOCK PAR SUB	1545A	009		
XXXXXXXX 133 SPRING CREEK CO	OLD: NEW: 151SD		009	Photo	Call No
		1545A		9	
		Map	Block	Parcel	

Date	Grantor (From)	Grantee (To)	D.B.	Pg.	Type	W.D. Cons
	RIPLEY & CO.					

City	G.M.D.	L.D.	L.L.	Dimensions	Acreage				
		15	453		Return	Deed	Plat	Comp.	Used

Subdivision	Block	Lot	Plat Bk.	Page
SPRING CREEK UNIT I		9	43	57

Brief Legal Description




Property Acquired From:	MAP BLOCK PAR SUB OLD: 1545A 1 010 1	15-45A	10
XXXXXXXX 129 SPRING CREEK UNIT	NEW: 1515D	Map	Block Parcel
	Photo Call No		
	010		

Date	Grantor (From)	Grantee (To)	D.B.	Pg.	Type	W.D. Cons
	RIPLEY & CO.					

City	G.M.D.	L.D.	L.L.	Dimensions	AcYeage				
		15	453		Return	Deed	Plat	Comp.	Used

Subdivision	Block	Lot	Plat Bk.	Page
SPRING CREEK UNIT I		10	43	57

Brief Legal Description




Property Acquired From:	MAP BLOCK PAR SUB	15-45A	11
XXXXXXXXXX 125 SPRING CREEK UNIT	OLD: 1545A	011	11
	NEW: 1515D	011	
	Photo	Call No	
	Map	Block	Parcel

Date	Grantor (From)	Grantee (To)	D.B.	Pg.	Type	W.D.Cons
	RIPLEY & CO.					

City	G.M.D.	L.D.	L.L.	Dimensions	AcYeage				
					Return	Deed	Plat	Comp.	Used
		15	453						

Subdivision	Block	Lot	Plat	BK.	Page
SPRING CREEK UNIT I		11	43		57

Brief Legal Description




Property Acquired From:	MAP BLOCK PAR SUB		
XXXXXXXXXX 121. SPRING CREEK UNIT	OLD: 1545A	012	1545A 12
	NEW: 1515D	012	Map Block Parcel

Date	Grantor (From)	Grantee (To)	D.B.	Pg.	Type	W.D. Cons
	RIPLEY & CO.					

City	G.M.D.	L.D.	L.L.	Dimensions	Acreage				
		15	452 453		Return	Deed	Plat	Comp.	Used

Subdivision	Block	Lot	Plat Bk.	Page
SPRING CREEK UNIT I		12	43	57

Brief Legal Description





Property  
 Acquired From:  
~~XXXXXXXX~~ 117 SPRING

MAP BLOCK PAR SUB  
 OLD: 1545A \_\_\_\_\_ 013 \_\_\_\_\_  
 NEW: 1515D \_\_\_\_\_ 013 \_\_\_\_\_


<u>1545A</u>		<u>13</u>
Map	Block	Parcel

Date	Grantor (From)	Grantee (To)	D.B.	Pg.	Type	W.D.Cons
	RIPLEY & CO.					

City	G.M.D.	L.D.	L.L.	Dimensions	Acreage				
					Return	Deed	Plat	Comp.	Used
		<u>15</u>	<u>452</u>						
			<u>453</u>						

Subdivision	Block	Lot	Plat Bk.	Page
SPRING CREEK UNIT I		<u>13</u>	<u>43</u>	<u>57</u>

Brief Legal Description







22




Property Acquired From:	MAP BLOCK PAR SUB OLD: 1545A 015	15-45A	15
XXXXXX 105 SPRING CREEK COURT	Photo Call No NEW: SISD 015	Map	Block Parcel

Date	Grantor (From)	Grantee (To)	D.B.	Pg.	Type	W.D. Cons
	RIPLEY & CO.					

City	G.M.D.	L.D.	L.L.	Dimensions	Acreage				
		15	452		Return	Deed	Plat	Comp.	Used

Subdivision	Block	Lot	Plat Bk.	Page
SPRING CREEK UNIT I.		15	43	57

Brief Legal Description




Property Acquired From:	MAP BLOCK: PAR SUB	1545A	016
XXXXXXXX 102 SPRING CREEK UNIT	OLD: NEW: 1515D	photo	Call No 016
	Map	Block	Parcel
			16

Date	Grantor (From)	Grantee (To)	D.B.	Pg.	Type	W.D. Cons
11-24-92	RIPLEY & CO.	LARGE, Jeff A. & Kimberly A.	1350	301	WD	77.00
11/24/92	Ripley & Co.	LARGE, Jeff A. & Kimberly A.	1382	305	WD	

City	G.M.D.	L.D.	L.L.	Dimensions	Acreage				
					Return	Deed	Plat	Comp.	Used
		15	452						

Subdivision	Block	Lot	Plat	Bk.	Page
SPRING CREEK UNIT I		16	43		57

Brief Legal Description






Property Acquired From:	MAP BLOCK	PAR SUB	15-45A	17
XXXXXX 106 SPRING CREEK COURT	OLD: 1545A	017	Map	Block
	NEW: 1515D	017		Parcel

Date	Grantor (From)	Grantee (To)	D.B.	Pg.	Type	W.D.Cons
	RIPLEY & CO.					

City	G.M.D.	L.D.	L.L.	Dimensions	Acreage				
		15	452		Return	Deed	Plat	Comp.	Used

Subdivision	Block	Lot	Plat Bk.	Page
SPRING CREEK UNIT I		17	43	59

Brief Legal Description




Property Acquired From:	MAP BLOCK PAR SUB		
XXXXXXXX 110 SPRING CREEK CO	OLD: 1545A	018	
	NEW: 1515D	818	
	Photo	Call No	
	1545A	Block	18
	Map		Parcel

Date	Grantor (From)	Grantee (To)	D.B.	Pg.	Type	W.D. Cons
	RIPLEY & CO.					

City	G.M.D.	L.D.	L.L.	Dimensions	Acreage				
					Return	Deed	Plat	Comp.	Used
		15	452						

Subdivision	Block	Lot	Plat Bk.	Page
SPRING CREEK UNIT I		18	43	57

Brief Legal Description



Property  
 Acquired From:  
~~XXXXXX~~ 114 SPRING

MAP BLOCK PAR SUB  
 OLD: 1545A 019  
 NEW: 1515D 019


15-45A		19
Map	Block	Parcel

Date	Grantor (From)	Grantee (To)	D.B.	Pg.	Type	W.D.Cons
	RIPLEY & CO.					

City	G.M.D.	L.D.	L.L.	Dimensions	Acreage				
					Return	Deed	Plat	Comp.	Used
		15	452						

Subdivision	Block	Lot	Plat BK.	Page
SPRING CREEK UNIT I		19	43	57

Brief Legal Description




Property Acquired From:	MAP BLOCK PAR SUB	1545A		20
XXXXXXXX 118 SPRING CREEK COURT	OLD: 1545A	020	Map	Block
	NEW: 1515D	020		Parcel

Date	Grantor (From)	Grantee (To)	D.B.	Pg.	Type	W.D. Cons
	RIPLEY & CO.					

City	G.M.D.	L.D.	L.L.	Dimensions	Acreage				
		15	452		Return	Deed	Plat	Comp.	Used


Subdivision	Block	Lot	Plat Bk.	Page
SPRING CREEK UNIT I		20	43	57

Brief Legal Description















Property Acquired From:	MAP BLOCK OLD: 1545A	PAR SUB 023	15-45A	23
XXXXXXXXXX 130 SPRING CREEK	NEW: 1515D	Photo 023	Map	Block Parcel

Date	Grantor (From)	Grantee (To)	D.B.	Pg.	Type	W.D. Cons
	RIPLEY & CO.					
12/31/92	Ripley & Co.	DiMaio, Mildred	1379	109	WD	72 20

City	G.M.D.	L.D.	L.L.	Dimensions	Acreage				
					Return	Deed	Plat	Comp.	Used
		15	453						

Subdivision	Block	Lot	Plat Bk.	Page
SPRING CREEK UNIT I		23	43	57

Brief Legal Description



Property  
Acquired From:

MAP - BLOCK  
OLD: 1545A  
NEW: 1515D

PAR SUB  
024  
Photo Call No  
024

15-45A

24

Map

Block

Parcel


XXXXXXXX 134 SPRING CREEK CO. #

Date	Grantor (From)	Grantee (To)	D.B.	Pg.	Type	W.D. Cons
11/24/92	RIPLEY & CO.	Vickey Ann Gates, Stephen Lyle &	1347	136	IND WD	86 <sup>60</sup>

City	G.M.D.	L.D.	L.L.	Dimensions	Acreage				
					Return	Deed	Plat	Comp.	Used
		15	453						

Subdivision	Block	Lot	Plat Bk.	Page
SPRING CREEK UNIT I		24	43	57

Brief Legal Description






Property Acquired From: <del>XXXXXX</del> 138 SPRING CREEK UNIT	MAP BLOCK OLD: 1545A NEW: 1515D	PAR SUB 025 Photo Call No 025	1545A Map	Block	25 Parcel
---	---------------------------------------	--	--------------	-------	--------------

Date	Grantor (From)	Grantee (To)	D.B.	Pg.	Type	W.D. Cons
	RIPLEY & CO.					

City	G.M.D.	L.D.	L.L.	Dimensions	Acreage				
		15	453		Return	Deed	Plat	Comp.	Used

Subdivision	Block	Lot	Plat Bk.	Page
SPRING CREEK UNIT I		25	43	57


Brief Legal Description




Property Acquired From:	MAP BLOCK	PAR SUB
XXXXXXXX 142 SPRING CREEK UNIT OR 205 WEST SENECA	OLD: 1545A	026
	1515D	026
		Call No

1545A		26
Map	Block	Parcel


Date	Grantor (From)	Grantee (To)	D.B.	Pg.	Type	W.D. Cons			
11/30/92	RIPLEY & CO.	Stacie L. STEPHENS, SANFORD E. &	1342	322	WD	76 <sup>50</sup>			
City		G.M.D.	L.D.	L.L.	Dimensions		Acreage		
			15	453			Return	Deed	
							Plat	Comp.	
							Used		
Subdivision						Block	Lot	Plat Bk.	Page
SPRING CREEK UNIT I							26	43	57
Brief Legal Description									



















Property Acquired From:	MAP BLOCK PAR SUB OLD: 1545A 1 030	1545A	30
XXXXXXXXX 225 WEST SLOPE WAY NEW: 1515D	Photo Call No 030	Map	Block Parcel

Date	Grantor (From)	Grantee (To)	D.B.	Pg.	Type	W.D. Cons
	RIPLEY & CO.					

City	G.M.D.	L.D.	L.L.	Dimensions	Acreage				
		15	452		Return	Deed	Plat	Comp.	Used

Subdivision	Block	Lot	Plat Bk.	Page
SPRING CREEK UNIT I		30	43	57

Brief Legal Description



Property Acquired From:	MAP BLOCK PAR SUB	1545A	31
XXXXXXXXXX 229. WEST	OLD: 1545A	03	1
	NEW: 1515D	03	
	Photo	Call No	


1545A		31
Map	Block	Parcel

Date	Grantor (From)	Grantee (To)	D.B.	Pg.	Type	W.D. Cons
	RIPLEY & CO.					

City	G.M.D.	L.D.	L.L.	Dimensions	Acreage				
		15	452		Return	Deed	Plat	Comp.	Used

Subdivision	Block	Lot	Plat Bk.	Page
SPRING CREEK UNIT I		31	43	57

Brief Legal Description






1000




Property Acquired From:	MAP BLOCK PAR SUB	15-45A	33
OLD: 1545A	1 1 033		
NEW: 1515D	Photo Call No	Map Block Parcel	
XXXXXX 237 WEST S			

Date	Grantor (From)	Grantee (To)	D.B.	Pg.	Type	W.D. Cons
	RIPLEY & CO.	CARRER, MATTHEW L.	1405	325		
11/93	" "	" " "	1647	259	W-0-0	20 AC.


City	G.M.D.	L.D.	L.L.	Dimensions	Acreage			
					Return	Deed	Plat	Comp. Used
		15	452					
Subdivision					Block	Lot	Plat Bk.	Page
SPRING CREEK UNIT I						33	43	57
Brief Legal Description						(Plus .20 AC.)	45	130
					formally a buffer area			











Property  
 Acquired From:  
 Acct. No. ~~XXXXXXXXXX~~ 246 WEST S

MAP	BLOCK	PAR	SUB
OLD: 1545A	1	036	
NEW: 1515D		036	Call No

1545A		36
Map	Block	Parcel

Date	Grantor (From)	Grantee (To)	D.B.	Pg.	Type	W.D. Cons.
	RIPLEY & CO.					

City	G.M.D.	L.D.	L.L.	Dimensions	Acreage				
		15	452		Return	Deed	Plat	Comp.	Used

Subdivision	Block	Lot	Plat Bk.	Page
SPRING CREEK UNIT I		36	43	57

Brief Legal Description






Property Acquired From:	MAP: 1545A	BLOCK: 11	PAR: 037	SUB: _____	1545A		37
XXXXXXXXXX 242 WEST SLOPE	NEW: 1515D	Phone: 037	Call No: _____		Map	Block	Parcel

Date	Grantor (From)	Grantee (To)	D.B.	Pg.	Type	W.D. Cons
	RIPLEY & CO.					

City	G.M.D.	L.D.	L.L.	Dimensions	Acreage				
		15	452		Return	Deed	Plat	Comp.	Used

Subdivision	Block	Lot	Plat Bk.	Page
SPRING CREEK UNIT I		37	43	57

Brief Legal Description







Property Acquired From:	MAP - BLOCK - PAR - SUB OLD: 1545A   039
Acct. No. 222 WEST S. OF NEWBY	1515D   Ph 039   Call No

1545A		39
Map	Block	Parcel

Date	Grantor (From)	Grantee (To)	D.B.	Pg.	Type	W.D. Cons
	RIPLEY & CO.					


City	G.M.D.	L.D.	L.L.	Dimensions	Acreage				
		15	452		Return	Deed	Plat	Comp.	Used

Subdivision	Block	Lot	Plat Bk.	Page
SPRING CREEK UNIT I		39	43	57

Brief Legal Description














Property Acquired From:	MAP: 1545A	BLOCK: 1	PAR: 042	SUB: 1	1545A		42
XXXXXXX 210 WEST SLONEWAY 1515D			042	Call No	Map	Block	Parcel

Date	Grantor (From)	Grantee (To)	D.B.	Pg.	Type	W.D. Cons
	RIPLEY & CO.					

City	G.M.D.	L.D.	L.L.	Dimensions	Acreage				
		15	453		Return	Deed	Plat	Comp.	Used
Subdivision					Block	Lot	Plat Bk.	Page	
SPRING CREEK UNIT I						42	43	57	
Brief Legal Description									



1

2

3

Property Acquired From:	MAP BLOCK PAR SUB OLD: 1545A 1 043 1	1545A		43
XXXXXXXXXX 206 WEST SLOPE WAY	NEW: 1515D	043	Call No	Parcel

Date	Grantor (From)	Grantee (To)	D.B.	Pg.	Type	W.D.Cons
	RIPLEY & CO.					

City	G.M.D.	L.D.	L.L.	Dimensions	Acreage				
					Return	Deed	Plat	Comp.	Used
		15	453						
Subdivision					Block	Lot	Plat Bk.	Page	
SPRING CREEK UNIT I						43	43	57	
Brief Legal Description									

107

Property Acquired From:	MAP	BLOCK	PAR	SUB
<del>XXXXXXX</del> 146 SPRING CREEK CO. NEW	OLD: 1545A		044	
OR 202 WEST S	NEW: 1515D		044	Call No

1545A		44
Map	Block	Parcel

Date	Grantor (From)	Grantee (To)	D.B.	Pg.	Type	W.D.Cons
12-18-92	RIPLEY & CO.	Klouser, ANN F.	1359	120	WD	82.50

City	G.M.D.	L.D.	L.L.	Dimensions	Acreage				
		14	453		Return	Deed	Plat	Comp.	Used

Subdivision	Block	Lot	Plat Bk.	Page
SPRING CREEK UNIT I		44	43	57

Brief Legal Description

L

100

14

100

100

YOS 100 AT



Property Acquired From:	MAP	BLOCK	PAR	SUB			
XXXXXXXXXX 150 SPRING CREEK NEW CO.	OLD: 1545A		045			1545A	45
	NEW: 1515D		Photo 045	Call No	Map	Block	Parcel

Date	Grantor (From)	Grantee (To)	D.B.	Pg.	Type	W.D. Cons
	RIPLEY & CO.					

City	G.M.D.	L.D.	L.L.	Dimensions	Acreage				
		15	453		Return	Deed	Plat	Comp.	Used

Subdivision	Block	Lot	Plat Bk.	Page
SPRING CREEK UNIT I		45	43	57

Brief Legal Description



Property  
 Acquired From:  
~~XXXXXXXX~~ 154 SPRING

MAP BLOCK PAR SUB  
 OLD: 1545A \_\_\_\_\_ 046 \_\_\_\_\_  
 NEW: 1515D \_\_\_\_\_ 046 \_\_\_\_\_

15-45A		46
Map	Block	Parcel

Date	Grantor (From)	Grantee (To)	D.B.	Pg.	Type	W.D.Cons
	RIPLEY & CO.					

City	G.M.D.	L.D.	L.L.	Dimensions	Acreage				
		15	453		Return	Deed	Plat	Comp.	Used

Subdivision	Block	Lot	Plat Bk.	Page
SPRING CREEK UNIT I		46	43	57

Brief Legal Description





YOU/AM

Property  
 Acquired From:  
 XXXXXXXX 149 SPRING

MAP BLOCK PAR SUB  
 OLD: 1545A \_\_\_\_\_ 048 \_\_\_\_\_  
 NEW: 1515D \_\_\_\_\_ 048 \_\_\_\_\_

1545A		48
Map	Block	Parcel

Date	Grantor (From)	Grantee (To)	D.B.	Pg.	Type	W.D. Cons
	RIPLEY & CO.					
12/31/92	Ripley & Co.	Sharon M. Jones, Keith D. &	1370	18	WD	7940

City	G.M.D.	L.D.	L.L.	Dimensions	Acreage				
		15	453		Return	Deed	Plat	Comp.	Used

Subdivision	Block	Lot	Plat Bk.	Page
SPRING CREEK UNIT I		48	43	57

Brief Legal Description

I



11111

11111

11111



Property Acquired From:	MAP OLD: 1545A	BLOCK	PAR 049	SUB	1545A	49
<del>XXXXXX</del> 145 SPRING CREEK	NEW: CC/S/SD		Photo 049	Call No	Map	Block Parcel

Date	Grantor (From)	Grantee (To)	D.B.	Pg.	Type	W.D.Cons
	RIPLEY & CO.					

City	G.M.D.	L.D.	L.L.	Dimensions	Acreage				
		15	453		Return	Deed	Plat	Comp.	Used
Subdivision					Block	Lot	Plat Bk.	Page	
SPRING CREEK UNIT I						49	43	57	
Brief Legal Description									

T

TO



YOL





Property Acquired From:	MAP	BLOCK	PAR	SUB		
<del>XXXXXXXXXX</del> 454 BRADS	OLD: 1545A	1	052		15-45A	
	NEW: 1515D		052		Map	Block
				Call No		Parcel

Date	Grantor (From)	Grantee (To)	D.B.	Pg.	Type	W.D.Cons
	RIPLEY & CO.					


City	G.M.D.	L.D.	L.L.	Dimensions	Acreage				
					Return	Deed	Plat	Comp.	Used
		15	453						

Subdivision	Block	Lot	Plat Bk.	Page
SPRING CREEK UNIT I		52	43	57
Brief Legal Description				










Property  
Acquired From:  
Acct. No.

MAP BLOCK PAR SUB  
 OLD: 1545A 1 054  
 NEW: 1515D 054 Call No

15-45A 54  
 Map Block Parcel

Date	Grantor (From)	Grantee (To)	D.B.	Pg.	Type	W.D. Cons
	RIPLY & CO					

City	G.M.D.	L.D.	L.L.	Dimensions	Acreage				
		15	452		Return	Deed	Plat	Comp.	Used
							363±		
Subdivision					Block	Lot	Plat Bk.	Page	
SPRING CREEK UNIT II						54	45	130	
Brief Legal Description 305 HORIZON DR OR 403 CREEK BOTTOM CT.									



Property  
Acquired From:  
Acct. No.


MAP -BLOCK PAR SUB  
 OLD: 1545A 055  
 NEW: 1515D 055

15-45A		55
Map	Block	Parcel

Date	Grantor (From)	Grantee (To)	D.B.	Pg.	Type	W.D. Cons
	RIPLEY & Co.					

City	G.M.D.	L.D.	L.L.	Dimensions	Acreage				
		15	451 452		Return	Deed	Plat	Comp.	Used
							1.07±		

Subdivision	Block	Lot	Plat Bk.	Page
SPRING CREEK UNIT II		55	45	130
Brief Legal Description 407 CREEK BOTTOM CT.				




Property Acquired From:	MAP: 1545A	BLOCK: 1	PAR: 056	SUB: 1
Acct. No.:	NEW: 1515D		056	Call No

15-45A		56
Map	Block	Parcel


Date	Grantor (From)	Grantee (To)	D.B.	Pg.	Type	W.D. Cons
	RIPLEY & CO.					

City	G.M.D.	L.D.	L.L.	Dimensions	Acreage				
		15	451		Return	Deed	Plat	Comp.	Used
			452				.62		
Subdivision					Block	Lot	Plat Bk.	Page	
SPRING CREEK UNIT II						56	45	130	
Brief Legal Description 410 CREEK BOTTOM CT.									









Property  
Acquired From:  
Acct. No.

MAP BLOCK PAR SUB  
OLD: 1545A 058  
NEW: 1515D 058

15-45A		58
Map	Block	Parcel

Date	Grantor (From)	Grantee (To)	D.B.	Pg.	Type	W.D. Cons
	RIPLEY & Co.					

City	G.M.D.	L.D.	L.L.	Dimensions	Acreage				
		15	452		Return	Deed	Plat	Comp.	Used
							.79		

Subdivision	Block	Lot	Plat Bk.	Page
SPRING CREEK UNIT II		58	45	130

Brief Legal Description 309 HORIZON DR.  
OR 402 CREEK BOTTOM CT.



Property Acquired From: \_\_\_\_\_  
 Acct. No. \_\_\_\_\_


MAP BLOCK PAR SUB  
 OLD: 1545A \_\_\_\_\_ 059 \_\_\_\_\_  
 NEW: 1545D \_\_\_\_\_ 059 \_\_\_\_\_

15-45A		59
Map	Block	Parcel


Date	Grantor (From)	Grantee (To)	D.B.	Pg.	Type	W.D. Cons
	RIPLEY & Co.					

City	G.M.D.	L.D.	L.L.	Dimensions	Acreage				
		15	451 452		Return	Deed	Plat	Comp.	Used
							1.00		

Subdivision	Block	Lot	Plat Bk.	Page
SPRING CREEK UNIT II		59	45	130
Brief Legal Description 2/3 HORIZON DR.				










Property \_\_\_\_\_  
 Acquired From: \_\_\_\_\_  
 Acct. No. \_\_\_\_\_

-- MAP BLOCK PAR SUB  
 OLD: 1545A \_\_\_\_\_ Del \_\_\_\_\_  
 -NEW: 1515D \_\_\_\_\_ Del \_\_\_\_\_

15-45A		61
Map	Block	Parcel

Date	Grantor (From)	Grantee (To)	D.B.	Pg.	Type	W.D. Cons
	RIPLEY & Co.					

City	G.M.D.	L.D.	L.L.	Dimensions	Acreage				
		15	451 452		Return	Deed	Plat	Comp.	Used
							.55		
Subdivision					Block	Lot	Plat Bk.	Page	
SPRING CREEK UNIT II						61	45	130	
Brief Legal Description 321 HORIZON DR.									



Property Acquired From:	MAP: 1545A	BLOCK: 1	PAR: 062	SUB:
Acct. No.	NEW: 1515D	EXC:	Call No:	

15-45A		62
Map	Block	Parcel

Date	Grantor (From)	Grantee (To)	D.B.	Pg.	Type	W.D. Cons
	RIPLEY & Co.					

City	G.M.D.	L.D.	L.L.	Dimensions	Acreage				
		15	451		Return	Deed	Plat	Comp.	Used
							59		

Subdivision	Block	Lot	Plat Bk.	Page
SPRING CREEK UNIT II		62	45	130

Brief Legal Description: 325 HORIZON DR.




Property Acquired From:	MAP	BLOCK	PAR	SUB
Acct. No.	OLD: 1545A		063	
	NEW: 1515A		063	Call No

15-45A		63
Map	Block	Parcel

Date	Grantor (From)	Grantee (To)	D.B.	Pg.	Type	W.D.Cons
	RIPLEY & Co.					

City	G.M.D.	L.D.	L.L.	Dimensions	Acreage				
		15	451		Return	Deed	Plat	Comp.	Used
							164		
Subdivision					Block	Lot	Plat Bk.	Page	
SPRING CREEK UNIT II						63	45	130	
Brief Legal Description 329 HORIZON DR.									



Property  
 Acquired From:  
 Acct. No.

MAP BLOCK PAR SUB  
 OLD: 1545A 064  
 NEW: 1515D 064

15-45A		64
Map	Block	Parcel

Date	Grantor (From)	Grantee (To)	D.B.	Pg.	Type	W.D. Cons
	RIPLEY & CO.					

City	G.M.D.	L.D.	L.L.	Dimensions	Acreage				
		15	451		Return	Deed	Plat	Comp.	Used
							.69		

Subdivision	Block	Lot	Plat Bk.	Page
SPRING CREEK UNIT II		64	45	130
Brief Legal Description 330 Horizon Dr.				






Property  
 Acquired From:  
 Acct. No.

MAP BLOCK PAR SUB  
 OLD: 1545A 065  
 NEW: 1515D 065

15-45A		65
Map	Block	Parcel

Date	Grantor (From)	Grantee (To)	D.B.	Pg.	Type	W.D. Cons
	RIPLEY Co.					

City	G.M.D.	L.D.	L.L.	Dimensions	Acreage				
		15	451		Return	Deed	Plat	Comp.	Used
							77		
Subdivision					Block	Lot	Plat Bk.	Page	
SPRING CREEK UNIT II						65	45	130	
Brief Legal Description 326 HORIZON DR.									



Property  
 Acquired From:  
 Acct. No.


MAP BLOCK PAR SUB  
 OLD: 1545A 066  
 NEW: 151SD 066

15-45A		666
Map	Block	Parcel


Date	Grantor (From)	Grantee (To)	D.B.	Pg.	Type	W.D. Cons
	RIPLEY & Co.					

City	G.M.D.	L.D.	L.L.	Dimensions	Acreage				
		15	451		Return	Deed	Plat	Comp.	Used
							.71		

Subdivision	Block	Lot	Plat Bk.	Page
SPRING CREEK UNIT II		666	45	130
Brief Legal Description 322 HORIZON DR				







Property Acquired From:	MAP: 1545A	BLOCK:	PAR: 068	SUB:
Acct. No.:	NEW: 1515D		Pr: 068	Call No:

1545A		68
Map	Block	Parcel

Date	Grantor (From)	Grantee (To)	D.B.	Pg.	Type	W.D. Cons.
	RIPLEY & CO.					

City	G.M.D.	L.D.	L.L.	Dimensions	Acreage				
		15	452		Return	Deed	Plat	Comp.	Used
							1.00		

Subdivision	Block	Lot	Plat	Bk.	Page
SPRING CREEK UNIT II		68	45		130
Brief Legal Description 314 HORIZON DR.					






Property  
 Acquired From:  
 Acct. No.

MAP BLOCK PAR SUB  
 OLD: 1545A 069  
 NEW: 151SD 069

1545A		69
Map	Block	Parcel

Date	Grantor (From)	Grantee (To)	D.B.	Pg.	Type	W.D. Cons
	RIPEY & CO.					

City	G.M.D.	L.D.	L.L.	Dimensions	Acreage				
					Return	Deed	Plat	Comp.	Used
		15	452				.98		
Subdivision					Block	Lot	Plat Bk.	Page	
SPRING CREEK UNIT II						69	45	130	
Brief Legal Description 306 HORIZON DR									



Property  
Acquired From:  
Acct. No.

MAP: 1545A BLOCK: 1 PAR: 070 SUB: 1  
 OLD: 1545A  
 NEW: 1515D  
 Plat No: 070 Call No:


15-45A 70  
 Map Block Parcel

Date	Grantor (From)	Grantee (To)	D.B.	Pg.	Type	W.D. Cons
	RIPLEY & Co.	Deletie Per 1993 deeds				
		1647 / 211				
		1647 / 259				
		now added to Parcel		33	1	34

City	G.M.D.	L.D.	L.L.	Dimensions	Acreage				
					Return	Deed	Plat	Comp.	Used
		15	452	OUT LOTS			.38		

Subdivision	Block	Lot	Plat Bk.	Page
SPRING CREEK UNIT II			45	130

Brief Legal Description



Property Acquired From:
Acct. No.

Photo	Call No
-------	---------

15-15D		71
Map	Block	Parcel

Date	Grantor (From)	Grantee (To)	D.B.	Pg.	Type	W.D. Cons
	RIPLEY & Co.					

City	G.M.D.	L.D.	L.L.	Dimensions	Acreage				
		15	185		Return	Deed	Plat	Comp.	Used
County (01)									

Subdivision	Block	Lot	Plat Bk.	Page
MAGNOLIA SPRINGS		1	49	145

Brief Legal Description  
 765 OLD MAGNOLIA AVE









Property Acquired From:
Acct. No.

Photo	Call No
-------	---------

13-15D		73
Map	Block	Parcel

Date	Grantor (From)	Grantee (To)	D.B.	Pg.	Type	W.D. Cons
	RIPLEY & Co.					

City	G.M.D.	L.D.	L.L.	Dimensions	Acreage				
		15	485 486		Return	Deed	Plat	Comp.	Used

Subdivision	Block	Lot	Plat Bk.	Page
MAGNOLIA SPRINGS		3		

Brief Legal Description  
 100 MAGNOLIA SPRINGS LN



Property Acquired From:
Acct. No.

Photo	Call No

15-15D		74
Map	Block	Parcel

Date	Grantor (From)	Grantee (To)	D.B.	Pg.	Type	W.D. Cons
	RIPLEY & Co.					

City	G.M.D.	L.D.	L.L.	Dimensions	Acreage				
		15	485		Return	Deed	Plat	Comp.	Used

Subdivision	Block	Lot	Plat Bk.	Page
MAGNOLIA SPRINGS		4		

Brief Legal Description

102 MAGNOLIA SPRINGS LN OR

215 MAGNOLIA SPRINGS DR.




Property
Acquired From:
Acct. No.

Photo	Call No

15-15D		75
Map	Block	Parcel

Date	Grantor (From)	Grantee (To)			D.B.	Pg.	Type	W.D.	Cons
	RIPLEY & Co.								
City	G.M.D.	L.D.	L.L.	Dimensions	Acreage				
		15	485		Return	Deed	Plat	Comp.	Used
Subdivision					Block	Lot	Plat Bk.	Page	
MAGNOLIA SPRINGS						5			
Brief Legal Description									
213 MAGNOLIA SPRINGS DL.									



Property Acquired From:
Acct. No.

Photo	Call No


15-15D		76
Map	Block	Parcel

Date	Grantor (From)	Grantee (To)	D.B.	Pg.	Type	W.D.Cons
	RIPLEY & CO.					

City	G.M.D.	L.D.	L.L.	Dimensions	Acreage				
		15	485		Return	Deed	Plat	Comp.	Used

Subdivision	Block	Lot	Plat Bk.	Page
MAGNOLIA SPRINGS		6		

Brief Legal Description  
 211 MAGNOLIA SPRINGS DR.





Property Acquired From:
Acct. No.

Photo	Call No


15-15D		77
Map	Block	Parcel

Date	Grantor (From)	Grantee (To)	D.B.	Pg.	Type	W.D.Cons
	RIPEY & CO.					

City	G.M.D.	L.D.	L.L.	Dimensions	Acreage				
		15	485		Return	Deed	Plat	Comp.	Used

Subdivision	Block	Lot	Plat Bk.	Page
MAGNOLIA SPRINGS		7		

Brief Legal Description  
 209 MAGNOLIA SPRINGS DR.



Property Acquired From:
Acct. No.

Photo	Call No

15-15D		78
Map	Block	Parcel

Date	Grantor (From)	Grantee (To)	D.B.	Pg.	Type	W.D.	Cons
	RIPLEY & CO.						
City		G.M.D.	L.D.	L.L.	Dimensions	Acreage	
			15	485		Return	Deed
						Plat	Comp.
						Used	
Subdivision					Block	Lot	Plat Bk. Page
MAGNOLIA SPRINGS						8	
Brief Legal Description							
207 MAGNOLIA SPRINGS DR.							



Property Acquired From:
Acct. No.

Photo	Call No
-------	---------


15-15D		79
Map	Block	Parcel

Date	Grantor (From)	Grantee (To)	D.B.	Pg.	Type	W.D.Cons
	RIPLEY & Co.					

City	G.M.D.	L.D.	L.L.	Dimensions	Acreage				
		15	485		Return	Deed	Plat	Comp.	Used

Subdivision	Block	Lot	Plat Bk.	Page
MAGNOLIA SPRINGS		9		

Brief Legal Description
205 MAGNOLIA SPRINGS DR.



Property Acquired From:
Acct. No.

Photo	Call No

		80
Map	Block	Parcel

Date	Grantor (From)	Grantee (To)	D.B.	Pg.	Type	W.D.Cons
	RIPLEY & Co.					

City	G.M.D.	L.D.	L.L.	Dimensions	Acreage				
		15	485		Return	Deed	Plat	Comp.	Used

Subdivision	Block	Lot	Plat Bk.	Page
MAGNOLIA SPRINGS		10		

Brief Legal Description  
 203 MAGNOLIA SPRINGS DR.





Property Acquired From:
Acct. No.

Photo	Call No

15-15D		81
Map	Block	Parcel

Date	Grantor (From)	Grantee (To)	D.B.	Pg.	Type	W.D. Cons
	RIPLEY & CO.					

City	G.M.D.	L.D.	L.L.	Dimensions	Acreage				
		15	485		Return	Deed	Plat	Comp.	Used

Subdivision	Block	Lot	Plat Bk.	Page
MAGNOLIA SPRINGS		11		

Brief Legal Description
201 MAGNOLIA SPRINGS DR.



Property Acquired From:
Acct. No.

Photo	Call No


15-15D		82
Map	Block	Parcel

Date	Grantor (From)	Grantee (To)	D.B.	Pg.	Type	W.D.Cons
	RIPLY & Co.					

City	G.M.D.	L.D.	L.L.	Dimensions	Acreage				
		15	485		Return	Deed	Plat	Comp.	Used

Subdivision	Block	Lot	Plat Bk.	Page
MAGNOLIA SPRINGS		12		

Brief Legal Description  
 200 MAGNOLIA SPRINGS DR.



Property Acquired From:
Acct. No.

Photo	Call No

15-50		83
Map	Block	Parcel

Date	Grantor (From)	Grantee (To)	D.B.	Pg.	Type	W.D. Cons
	RIPLEY & CO.					

City	G.M.D.	L.D.	L.L.	Dimensions	Acreage				
		15	485		Return	Deed	Plat	Comp.	Used

Subdivision	Block	Lot	Plat Bk.	Page
MAGNOLIA SPRINGS		13		

Brief Legal Description  
202 MAGNOLIA SPRINGS DR.























Property Acquired From:
Acct. No.

Photo	Call No
-------	---------


15-15D		88
Map	Block	Parcel

Date	Grantor (From)	Grantee (To)	D.B.	Pg.	Type	W.D.Cons
	RIPLEY & Co.					

City	G.M.D.	L.D.	L.L.	Dimensions	Acreage				
		15	485		Return	Deed	Plat	Comp.	Used


Subdivision	Block	Lot	Plat Bk.	Page
MAGNOLIA SPRINGS DR		18		

Brief Legal Description  
 212 MAGNOLIA SPRINGS DR














Property Acquired From:
Acct. No.

Photo	Call No

15-15D		91
Map	Block	Parcel

Date	Grantor (From)	Grantee (To)	D.B.	Pg.	Type	W.D. Cons
	RIPEY & CO.					


City	G.M.D.	L.D.	L.L.	Dimensions	Acreage				
		15	485		Return	Deed	Plat	Comp.	Used

Subdivision	Block	Lot	Plat Bk.	Page
MAGNOLIA SPRINGS		21		

Brief Legal Description  
 218 MAGNOLIA SPRINGS DR.









Property Acquired From:
Acct. No.

Photo	Call No

1515D		93
Map	Block	Parcel

Date	Grantor (From)	Grantee (To)	D.B.	Pg.	Type	W.D. Cons
	RIPLEY & CO.					


City	G.M.D.	L.D.	L.L.	Dimensions	Acreage				
		15	485		Return	Deed	Plat	Comp.	Used

Subdivision	Block	Lot	Plat Bk.	Page
MAGNOLIA SPRINGS		23		


Brief Legal Description

308 MAGNOLIA SPRINGS TRACE OR

400 MAGNOLIA SPRINGS COVE







Property Acquired From:
Acct. No.

Photo	Call No


15-150		95
Map	Block	Parcel

Date	Grantor (From)	Grantee (To)	D.B.	Pg.	Type	W.D.Cons
	RIPLEY & CO.					

City	G.M.D.	L.D.	L.L.	Dimensions	Acreage				
		15	485		Return	Deed	Plat	Comp.	Used

Subdivision	Block	Lot	Plat Bk.	Page
MAGNOLIA SPRINGS		25		1

Brief Legal Description  
 404 MAGNOLIA SPRINGS Cove













Property Acquired From:
Acct. No.

Photo	Call No

15-15D		98
Map	Block	Parcel

Date	Grantor (From)	Grantee (To)	D.B.	Pg.	Type	W.D.Cons
	RIPLEY & CO.					


City	G.M.D.	L.D.	L.L.	Dimensions	Acreage				
		15	485		Return	Deed	Plat	Comp.	Used

Subdivision	Block	Lot	Plat Bk.	Page
MAGNOLIA SPRINGS		28		

Brief Legal Description

401 MAGNOLIA SPRINGS CV. OR

310 MAGNOLIA SPRINGS TRCE.



Property Acquired From:
Acct. No.

Photo	Call No


155D		99
Map	Block	Parcel

Date	Grantor (From)	Grantee (To)	D.B.	Pg.	Type	W.D.Cons
	RIPLEY & CO.					

City	G.M.D.	L.D.	L.L.	Dimensions	Acreage				
		15	485		Return	Deed	Plat	Comp.	Used

Subdivision	Block	Lot	Plat Bk.	Page
MAGNOLIA SPRINGS		29		

Brief Legal Description  
 312 MAGNOLIA SPRINGS TRACE



Property Acquired From:
Acct. No.

Photo	Call No


15-15D		100
Map	Block	Parcel

Date	Grantor (From)	Grantee (To)	D.B.	Pg.	Type	W.D.Cons
	RIPLEY & CO.					

City	G.M.D.	L.D.	L.L.	Dimensions	Acreage				
		15	485		Return	Deed	Plat	Comp.	Used

Subdivision	Block	Lot	Plat Bk.	Page
MAGNOLIA SPRINGS		30		

Brief Legal Description  
 313 MAGNOLIA SPRINGS TTC.





Property Acquired From:
Acct. No.

Photo	Call No

15-15D		101
Map	Block	Parcel

Date	Grantor (From)	Grantee (To)	D.B.	Pg.	Type	W.D.Cons
	RIPLEY & CO.					

City	G.M.D.	L.D.	L.L.	Dimensions	Acreage				
		15	485		Return	Deed	Plat	Comp.	Used

Subdivision	Block	Lot	Plat Bk.	Page
MAGNOLIA SPRINGS		31		

Brief Legal Description  
 311 MAGNOLIA SPRINGS TFC.







Property Acquired From:
Acct. No.

Photo	Call No


15-15D		103
Map	Block	Parcel

Date	Grantor (From)	Grantee (To)	D.B.	Pg.	Type	W.D.Cons
	RIPLEY S. CO.					


City	G.M.D.	L.D.	L.L.	Dimensions	Acreage				
		15	485		Return	Deed	Plat	Comp.	Used

Subdivision	Block	Lot	Plat Bk.	Page
MAGNOLIA SPRINGS		33		

Brief Legal Description  
 307 MAGNOLIA SPRINGS TRC.









Property Acquired From:
Acct. No.

Photo	Call No
-------	---------


15-15D		105
Map	Block	Parcel

Date	Grantor (From)	Grantee (To)	D.B.	Pg.	Type	W.D. Cons
	RIPLEY & Co.					


City	G.M.D.	L.D.	L.L.	Dimensions	Acreage				
		15	485		Return	Deed	Plat	Comp.	Used

Subdivision	Block	Lot	Plat Bk.	Page
MAGNOLIA SPRINGS		35		

Brief Legal Description  
 303 MAGNOLIA SPRINGS TTC.











Property Acquired From:
Acct. No.

Photo	Call No


15-150		108
Map	Block	Parcel

Date	Grantor (From)	Grantee (To)	D.B.	Pg.	Type	W.D.Cons
	RIPLEY & CO.					

City	G.M.D.	L.D.	L.L.	Dimensions	Acreage				
		15	485		Return	Deed	Plat	Comp.	Used

Subdivision	Block	Lot	Plat Bk.	Page
MAGNOLIA SPRINGS		38		

Brief Legal Description  
 229 MAGNOLIA SPRINGS DR.






Property Acquired From:
Acct. No.

Photo	Call No

15-15D		109
Map	Block	Parcel

Date	Grantor (From)			Grantee (To)			D.B.	Pg.	Type	W.D.Cons
	RIPLEY & Co.									

City		G.M.D.	L.D.	L.L.	Dimensions	Acreage				
			15	485		Return	Deed	Plat	Comp.	Used
Subdivision						Block	Lot	Plat Bk.	Page	
MAGNOLIA SPRINGS							39			
Brief Legal Description										
22' MAGNOLIA SPRINGS DR.										



Property Acquired From:
Acct. No.

Photo	Call No


15-15D		110
Map	Block	Parcel

Date	Grantor (From)	Grantee (To)	D.B.	Pg.	Type	W.D.Cons
	RIPLEY & CO.					

City	G.M.D.	L.D.	L.L.	Dimensions	Acreage				
		15	485		Return	Deed	Plat	Comp.	Used

Subdivision	Block	Lot	Plat Bk.	Page
MAGNOLIA SPRINGS		40		

Brief Legal Description
225 MAGNOLIA SPRINGS DR.



Property Acquired From:
Acct. No.

Photo	Call No
-------	---------

15-15D		111
Map	Block	Parcel

Date	Grantor (From)	Grantee (To)	D.B.	Pg.	Type	W.D.Cons
	RIPLEY & CO.					

City	G.M.D.	L.D.	L.L.	Dimensions	Acreage				
		15	485		Return	Deed	Plat	Comp.	Used

Subdivision	Block	Lot	Plat Bk.	Page
MAGNOLIA SPRINGS		41		

Brief Legal Description  
223 MAGNOLIA SPRINGS DR.



Property Acquired From:
Acct. No.

Photo	Call No
-------	---------

15-50	112	
Map	Block	Parcel

Date	Grantor (From)	Grantee (To)			D.B.	Pg.	Type	W.D.	Cons		
	RIPLEY & CO.										
City		G.M.D.	L.D.	L.L.	Dimensions		Acreage				
			15	485			Return	Deed	Plat	Comp.	Used
Subdivision						Block	Lot	Plat	Bk.	Page	
MAGNOLIA SPRINGS							42				
Brief Legal Description											
221 MAGNOLIA SPRINGS DR.											































Property Acquired From:
Acct. No.

Photo	Call No

15-150		118
Map	Block	Parcel

Date	Grantor (From)	Grantee (To)	D.B.	Pg.	Type	W.D. Cons
	RIPLBY & Co.					

City	G.M.D.	L.D.	L.L.	Dimensions	Acreage				
		15	486 485		Return	Deed	Plat	Comp.	Used

Subdivision	Block	Lot	Plat Bk.	Page
MAGNOLIA SPRINGS		48		

Brief Legal Description  
 925 OLD MAGNOLIA WAY



Property Acquired From:
Acct. No.

Photo	Call No

1575D		119
Map	Block	Parcel

Date	Grantor (From)	Grantee (To)	D.B.	Pg.	Type	W.D.Cons
	RIPLEY & Co.					

City	G.M.D.	L.D.	L.L.	Dimensions	Acreage				
County (01)		15	485 486		Return	Deed	Plat	Comp.	Used

Subdivision	Block	Lot	Plat Bk.	Page
MAGNOLIA SPRINGS		49	49	145
Brief Legal Description				
935 OLD MAGNOLIA WAY				

