

Name On Doughty, J.  
Return: Canton.

MAP BLOCK PAR SUB  
OLD: 1547 001

~~210~~ ~~2100~~ 6  
15.47  
Map Block Parcel

Name On Deed:  
NEW: 1514D -001

Property Address: Property Acquired From:

Acquired By: Deed Will Approximate Date Acquired: Recorded Yes No D.B. Pg. Size (Dim. or Ac.)


Bounded By: N. S. E. W.

Date	Grantor (From)	Grantee (To)	D.B.	Pg.	Type	W.D. Cons.
2-16-75	Fowler, H.S.	Doughty, J.S.	18	521	W	IPS SS
12/24/90	DOUGHTY, J.S.	DOUGHTY, DENNIS L.	2592	91	W/D	-0-

City	G.M.D.	L.D.	L.L.	Dimensions	Acreage				
in		15	417	210' x 210'	Return	Deed	Plat	Comp.	Used
								<input checked="" type="checkbox"/>	<input checked="" type="checkbox"/>

Subdivision	Block	Lot	Plat Book	Page

Brief Legal Description: ~~Trac~~ 1 Unit  
E/S of Burg 5, ~~210' x 210'~~ LL 417



Property Acquired From:
Acct. No.

Photo	Call No
-------	---------

15-14D		2
Map	Block	Parcel

Date	Grantor (From)	Grantee (To)	D.B.	Pg.	Type	W.D.Cons
4/14/95	ESTATE ROPER, THOMAS D. SR.	WILLIAMS, HAZEL MARIE ROPER, THOMAS D. JR.	2092	230	QC	-0-
		(OWEN, FARRIS EVELYN)				
12/30/04	OWEN, EVELYN R. & ROPER, THOMAS D. JR. WILLIAMS, HAZEL	HAZEL WILLIAMS, GENE	7603	147	WD	-0-

City	G.M.D.	L.D.	L.L.	Dimensions	Acreage 4.55 AC				
			15	4 1/2	6.06 AC	Return	Deed	Plat Comp.	Used
Subdivision					Block	Lot	Plat Bk.	Page	
						TRACT 2	49	32	
Brief Legal Description									



Name On Return: Roper, Thor  
Canton, Ga

MAP: BLOCK PAR SUB  
OLD: 1547 002  
NEW: 1514D 002

15-47  
Map Block Parcel  
2

Name On Deed:

Property Address:

Property Acquired From:

Acquired By: Deed Will Approximate Date Acquired: Recorded Yes No D.B. Pg. Size (Dim. or Ac.)

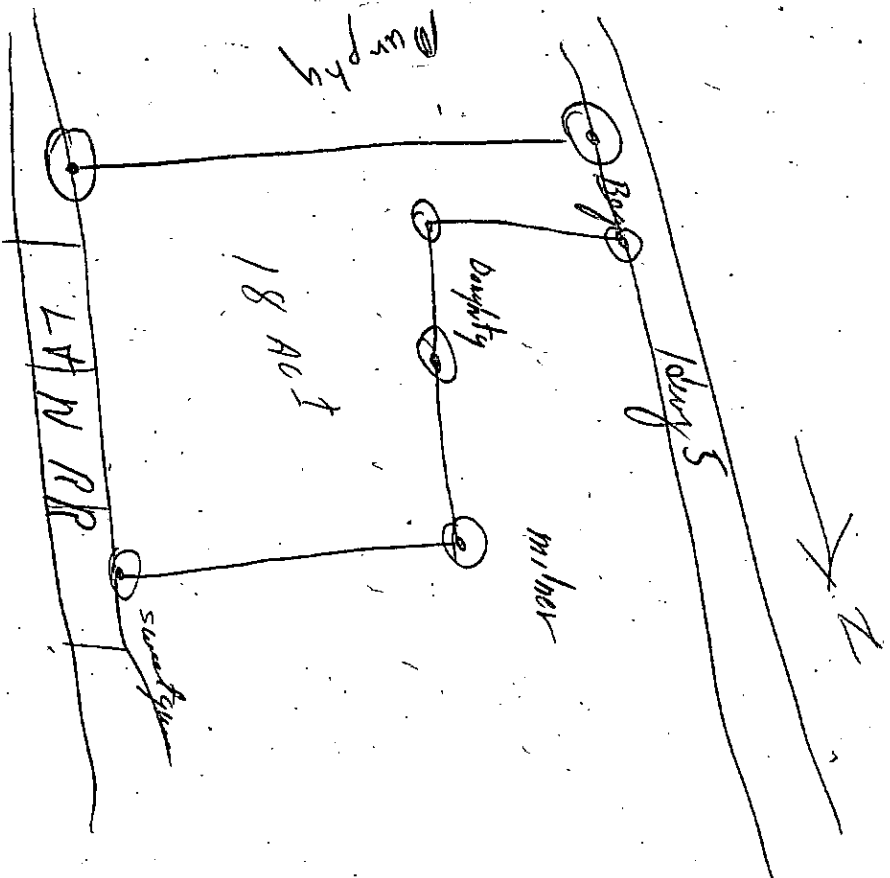
Bounded By: N. S. E. W.

Date	Grantor (From)	Grantee (To)	D.B.	Pg.	Type	W.D. Cons.
7-31-50	Fowler J.S.	Roper, T.D.	21	276	W	5/3/1960
11-87	EVELYN R. & ROPER, THOMAS D. JR.	ROPER, DORA K.	674	507	QC	-0-
11-87	WILLIAMS, HAZEL R.	" "	674	508	QC	-0-

City: G.M.D. L.L.D. L.L. Dimensions: \*11.85 AC Acreage  
Return: 15 Deed: 78 Plat: Comp: Used: 15

Subdivision: Block: Lot: Plat Book: Page:

Brief Legal Description: 11 AC \* SEE 1994 QC 1960-91 TO DORA ROPER SEEMS TO BE  
TAKEN IN 1917 BY S HUNTS CLEARING TITLE \* CORRECTED  
ACREAGE PER PLAT IN OFFICE 3/7/95



LL 417

Property Acquired From: 2
Acct. No.


Photo	Call No
-------	---------

15N14D		2A
Map	Block	Parcel

Date	Grantor (From)	Grantee (To)	D.B.	Pg.	Type	W.D.Cons
12/30/04	OWEN, EVELYN R. E ROPER, THOMAS D. JR. WILLIAMS, HAZEL	OWEN, EVELYN R.	7603	14.3	LSD	-0-

City	G.M.D.	L.D.	L.L.	Dimensions	Acreage				
					Return	Deed	Plat	Comp.	Used
		15	416			1.64			1.64
Subdivision					Block	Lot	Plat	Bk.	Page

Brief Legal Description





Property Acquired From: 2
Acct. No.

Photo	Call No
-------	---------

15N14D		2B
Map	Block	Parcel

Date	Grantor (From)	Grantee (To)	D.B.	Pg.	Type	W.D. Cons
12/30/04	OWEN, EVELYN R. E ROPER, THOMAS D. JR WILLIAMS, HAZEL	ROPER, THOMAS D. JR	7603	145	WD	-0-

City	G.M.D.	L.D.	L.L.	Dimensions	Acreage				
		15	416		Return	Deed	Plat	Comp.	Used
						4.16			4.16
Subdivision					Block	Lot	Plat	Bk.	Page

Brief Legal Description



Name On Return: MAP BLOCK PAR SUB  
 OLD: 1547 003  
 Name On Deed: NEW: 1514D 003

15-47  
 - Map Block Parcel  
 17  
 3

Property Address: RT 4, CANTON  
 Property Acquired From:  
 Acquired By: Deed Will Approximate Date Acquired: Recorded Yes No D.B. Pg. Size (Dim. or Ac.)  
 Bounded By: N. S. E. W.

Date	Grantor (From)	Grantee (To)	D.B.	Pg.	Type	W.D. Cons.
5-30-67	ROPER, T. D.	D+D MANUFACTURING CO.	90	677	WD	11-55 TRS

City	G.M.D.	L.D.	L.L.	Dimensions	Acreage				
					Return	Deed	Plat	Comp.	Used
	1019	15	416	2361' X 107' Irr					
Subdivision					Block	Lot	Plat Book	Page	
							4	4848	

Brief Legal Description:  
 Block 4 E/S Hwy 5



Property Acquired From:
Acct. No.

Photo	Call No
-------	---------

15-14D		4
Map	Block	Parcel

Date	Grantor (From)	Grantee (To)	D.B.	Pg.	Type	W.D. Cons
4/14/95	<sup>ESTATE</sup> ROPER, THOMAS D. SR.	OWEN, FARRIS EVELYN	2092	233	QC	-0-

City	G.M.D.	L.D.	L.L.	Dimensions	Acreage	Return	Deed	Plat	Comp.	Used
		15	416		.51 AC					

Subdivision	Block	Lot	Plat Bk.	Page
			49	30

Brief Legal Description



MAP BLOCK PAR SUB  
 Name On Return: Owen, Jer  
 Canton, G OLD: 1547  
 NEW: 1514D  
 004  
 004

8

**15-47**

Map Block Parcel  
 4

Property Address: \_\_\_\_\_ Property Acquired From: \_\_\_\_\_





Acquired By: Deed \_\_\_\_\_ Will \_\_\_\_\_ Approximate Date Acquired: \_\_\_\_\_ Recorded Yes \_\_\_\_\_ No \_\_\_\_\_ D.B. \_\_\_\_\_ Pg. \_\_\_\_\_ Size: (Dim. or Ac.) \_\_\_\_\_

Bounded By: N. \_\_\_\_\_ S. \_\_\_\_\_ E. \_\_\_\_\_ W. \_\_\_\_\_

Date	Grantor (From)			Grantee (To)			D.B.	Pg.	Type	W.D. Cons.	
				Owen, Jerry + Evelyn			Not Recor 183	51	WD	—	
12/86	OWEN, BRIAN FRANKIN			OWEN, EVELYN R.			601 589	589 136	WD QC	—	
	City	G.M.D.	L.D.	L.L.	Dimensions		Acreage				
	in	1019	15	416			Return	Deed	Plat	Comp.	Used
	Subdivision						Block	Lot	Plat Book	Page	
									30	<del>362</del>	
Brief Legal Description:										262	
H/AC E/S Hwy # 5											

↓ 50  
50

f



u



Name On Return:	MAP BLOCK	PAR SUB	15-47		5A
	OLD: 1547	005 A	Map	Block	Parcel
Name On Deed:	NEW: 1514D	Plat No. 005			
Property Address:	Property Acquired From:				
Acquired By:	Deed Will	Approximate Date Acquired:	Recorded Yes No	D.B. Pg.	Size: (Dim. or Ac.)
Bounded By:	N.	S.	E.	W.	

Date	Grantor (From)	Grantee (To)	D.B.	Pg.	Type	W.D. Cons.
3/29/75	ROPER, THOMAS D. JR.	Roper, Beverly Ann	178	9	W	—
4/14/95	ROPER, THOMAS D. SR.	BEVERLY ANN ROPER, THOMAS D. JR. &	2092	232	QC	-0-
3/1/08	ROPER, BEVERLY ANN THOMAS D. JR. &	DONNA WAY, LLC	10120	363	QC	-0-

City	G.M.D.	L.D.	L.L.	Dimensions	Acreage <del>X 8.82 AC</del>				
		15	41/2		Return	Deed	Plat	Comp.	Used
								2	2
Subdivision				Block	Lot	Plat Book	Page		
						49	31		

Brief Legal Description: ~~NEW~~ # 15-14D-16 COMBINED & CORRECTED ACREAGE PER PLAT PER OWNER & TAX ASSESSOR'S OFFICE REQUEST. 3/7/95



Name On Roper, Thomas  
 Return: Canton, Ga.  
 MAP BLOCK PAR SUB  
 OLD: 1547 005  
 NEW: 1514D 006

18

15-47		5
Map	Block	Parcel

Property Address: \_\_\_\_\_ Property Acquired From: \_\_\_\_\_

Acquired By: Deed Will \_\_\_\_\_ Approximate Date Acquired: \_\_\_\_\_ Recorded Yes No \_\_\_\_\_ D.B. Pg. \_\_\_\_\_ Size: (Dim. or Ac.) \_\_\_\_\_

Bounded By: N. \_\_\_\_\_ E. \_\_\_\_\_ W. \_\_\_\_\_


COMBINE

#15-14D-TAX

Date	Grantor (From)	Grantee (To)	D.B.	Pg.	Type	W.D. Cons.
7-31-50	FOUGER	ROPER TRD.	21	276	WD	—
11-89	ROPER, THOMAS	ROPER, DORA K.	674	507	DC	-0-
11-87	WILLIAMS, HAZEL		674	508	DC	-0-

City	G.M.D.	D.C.D.	X.L.	Dimensions	Acreage				
					Return	Deed	Plat	Comp.	Used
in	1009	1500	416		<del>18</del>			<del>8</del>	<del>8</del>
Subdivision					Block	Lot	Plat Book	Page	


Brief Legal Description: ~~X~~ SEE 1994 DC 1960-91 TO DORA ROPER, SEEMS TO BE CLEARING TITLE.  
 P/DC E/S Hwy 5



MAP . . . BLOCK . . . PAR . . . SUB . . .  
 Property OLD: 1547 007  
 Acquired From:  
 A/cct. No. NEW: 1514D 007

15-47		7
Map	Block	Parcel

Date	Grantor (From)	Grantee (To)	D.B.	Pg.	Type	W.D. Cons	
9-15-88	Sheila Ann Oliver Oliver John Phillip &	Margie Carroll Turner, Casey &	741	223	WD	15 <sup>00</sup>	
11/19/91	TURNER, CASEY CARROLL, MARGIE &	SMITH, JONNIA W.	2553	48	WD	9. <sup>60</sup>	
11/18/91	REECE, NORMA JUNE	" " "	2553	47	DC	-0-	
2/9/02	SMITH, JONNIA	COLBERT, WINDEE L.	5114	280	WD	<del>0</del>	
2/8/02	COLBERT, WINDEE L.	WALKER, JOHNNY	5114	292	@/c	<del>0</del>	
6/27/03	WALKER, JOHNNY	PUCKETT, SHARON	6313	75	WD	2 PARCELS 50. <sup>60</sup>	
City		G.M.D.	L.D.	L.L.	Dimensions	Acreage	
Nolly Springs			15	378	415 X .57 AC	Return	Deed
Subdivision		Block		Lot		Plat	Comp.
							Used
Brief Legal Description X PARCEL B COMBINED PER OWNER & TAX ASSESSORS							
REQUEST. 6/16/04							



Name On Return:

Photo	Call No.

15-47		7
Map	Block	Parcel

Name On Deed:

Property Address:

Property Acquired From:

Acquired By:	Deed ___ Will ___	Approximate Date Acquired:	Recorded Yes ___ No ___	D.B. ___ Pg. ___	Size: (Dim. or Ac.)
--------------	-------------------	----------------------------	-------------------------	------------------	---------------------

Bounded By:	N.	S.	E.	W.
-------------	----	----	----	----

Date	Grantor (From)	Grantee (To)	D.B.	Pg.	Type	W.D. Cons.
2/79	REECE, MICHAEL LYNN	REECE, RICKY LEE	265	737	W	5 <sup>50</sup>
3/79	DOWNS, SHARON ELAINE	" " "	259	252	W	3 <sup>00</sup>

1-85 Reece, Ricky Lee Oliver, John Phillip & Sheila 434 502 WD 10:00

City	G.M.D.	L.D.	L.L.	Dimensions	Acreage				
					Return	Deed	Plat	Comp.	Used
Holly Springs		15	378 715	210X 105					

Subdivision	Block	Lot	Plat Book	Page

Brief Legal Description:





22415

152D

11

Name On Return:

2-119	143
Photo	Call No.

15-47		7
Map	Block	Parcel

Name On Deed:

Property Address: RT 4, CANTON

Property Acquired From:

Acquired By:	Deed Will	Approximate Date Acquired:	Recorded Yes No	D.B. Pg.	Size (Dim. or Ac.)
--------------	-----------	----------------------------	-----------------	----------	--------------------

Bounded By:	N.	S.	E.	W.
-------------	----	----	----	----

Date	Grantor (From)	Grantee (To)	D.B.	Pg.	Type	W.D. Cons.
9-50-53	REECE, GARY L	REECE Bobby Lee	29	106	W/D	—
12-58	REECE, Bobby Lee	REECE, VASHTI P.	47	500	W	—
	REECE, VASHTI P.	REECE, BOBBY LEE	97	561	W	

City	G.M.D.	L.D.	L.L.	Dimensions	Acreage				
					Return	Deed	Plat	Comp.	Used
	1019	15	415	210' X 105'					

Subdivision	Block	Lot	Plat Book	Page

Brief Legal Description:  
 1/4 W/5 OLD HWY 5



Property Acquired From:
Acct: No.

Photo	Call No
-------	---------

15N14D		8
Map	Block	Parcel

Date	Grantor (From)	Grantee (To)	D.B.	Pg.	Type	W.D.Cons
		HILLHOUSE, RONALD				
1/23/02	REECE, NORMA	"	5114	282	Q/C	700
9/8/02	HILLHOUSE, RONALD	COLBERT, WINDEE L.	5114	284	WN	0
2/8/03	COLBERT, WINDEE L.	WALKER, JOHNNY	5114	292	Q/C	0
6/27/03	WALKER, JOHNNY	BUCKETT, SHARON	10313	75	1SD	2 PARCELS 50.00

City	Z.M.D.	L.D.	L.L.	Dimensions	Acreage				
					Return	Deed	Plat	Comp.	Used
		15	415						
Subdivision					Block	Lot	Plat	Bk.	Page

Brief Legal Description

DELETE WITH 7 TAX ASSESSORS 10/10



Name On Return:	MAP BLOCK PAR SUB OLD: 1547 .007 A	15-47	7A
Name On Deed:	NEW: 1514D	Map	Block Parcel
		Photo 008	Call No.

Property Address:		Property Acquired From:			
Acquired By:	Deed Will	Approximate Date Acquired:	Recorded Yes No	D.B. Pg.	Size: (Dim. or Ac.)
Bounded By:	N.	S.	E.	W.	

Date	Grantor (From)	Grantee (To)	D.B.	Pg.	Type	W.D. Cons.
3/79	REECE, RICKY LEE	DOWNS, SHARON ELAINE	259	253	W	3 <sup>00</sup>
9/80	DOWNS, SHARON ELAINE	HILLHOUSE, RONALD	293	255	W	3 <sup>50</sup>


City	G.M.D.	L.D.	L.L.	Dimensions	Acreage				
		15	415	105x 100 ±	Return	Deed	Plat	Comp.	Used
Subdivision					Block	Lot	Plat Book	Page	

Brief Legal Description:

---




---



Property Acquired From:	MAP BLOCK PAR SUB	15-47	9A
Acct. No.	OLD: 1547	009 A	
	NEW: 15140	Photo Call No	Map Block Parcel
		009	

Date	Grantor (From)	Grantee (To)	D.B.	Pg.	Type	W.D. Cons
5/84	HILLHOUSE, RONALD C.	CANTRELL, JESSE H. & JEAN R.	396	621	W	80 <sup>00</sup>
11/27/07	CANTRELL, JEAN R. & JESSE H.	SEIDEL, CHARLEEN G. & WILLIAM J.	9971	468	W	160 <sup>00</sup>

City	G.M.D.	L.D.	L.L.	Dimensions	Acreage			
					Return	Deed	Plat Comp.	Used
Subdivision					Block	Lot	Plat Bk.	Page
							24	78
Brief Legal Description								





Name On Return:

Photo Call No.

15-47 9A

Name On Deed:

Photo Call No.

Map Block Parcel

Property Address:

Property Acquired From:

Acquired By: Deed Will Approximate Date Acquired: Recorded Yes No D.B. Pg. Size: (Dim. or Ac.)

Bounded By: N. S. E. W.

Date	Grantor (From)	Grantee (To)	D.B.	Pg.	Type	W.D. Cons.
2/2/73	BRIER, WILLIAM H.	REECE, RAY & MARIE	136	571	WD	2 <sup>00</sup>
1/26/74	Reece, Ray & Marie	Hillhouse, Ronald	156	795	W	40 <sup>00</sup>
5/84	HILLHOUSE, RONALD	HILLHOUSE, RONALD C.	396	619	W	8 <sup>00</sup>

City	G.M.D.	L.D.	L.L.	Dimensions	Acreage				
					Return	Deed	Plat	Comp.	Used
		15	445	115 X 262					

Subdivision	Block	Lot	Plat Book	Page
			24	78

Brief Legal Description:



Spec. 1-12-54

Property Acquired From:	MAP BLOCK PAR SUB
Acct. No.	OLD: 1547
	NEW: 1514D
	Photo 010
	Call No


15-47		8
Map	Block	Parcel

Date	Grantor (From)	Grantee (To)	D.B.	Pg.	Type	W.D. Cons
?	<del>W. Henry J. Grier</del> GRIER, WM. Henry J.	Bobby L. & Nelda F. Grier	381	73	Correction	0
1/83	Bobby L. & Nelda F. Grier	Robert C. & Betty L. Young	381	82	W	51-90
1/84	Young, Robert C.	Young, Betty L.	381	91	W	-0-
10/1/97	Young, Betty L.	Young, Robert C. & Betty L.	2855	225	QC	-0-
8/2/04	ESTATE Young, Robert Charlie	Young, Betty L.	7319	101	EX'S DEED	-0-

City	G.M.D.	L.D.	L.L.	Dimensions	Acreage				
					Return	Deed	Plat	Comp.	Used
		15	415						

Subdivision	Block	Lot	Plat Bk.	Page
			23	144

Brief Legal Description



LL 415

15 LD

12

Name On Return:

2-119	145
Photo	Call No.

15-47		8
Map	Block	Parcel

Name On Deed:

Property Address: RT 4, CANTON

Property Acquired From:

Acquired By:	Deed Will	Approximate Date Acquired:	Recorded Yes No	D.B. Pg.	Size (Dim. or Ac.)
--------------	-----------	----------------------------	-----------------	----------	--------------------

Bounded By:	N.	S.	E.	W.
-------------	----	----	----	----

Date	Grantor (From)	Grantee (To)	D.B.	Pg.	Type	W.D.Cons.
12-19-61	Grier, Wm. H.	Grier, Bobby L.	99	117	WD	
<del>12-19-61</del>	" " "	" " "	<del>98</del>	<del>303</del>		
2/2/73	" " "	" " "	138	264	WD	1

City	G.M.D.	L.D.	L.L.	Dimensions	Acreage				
					Return	Deed	Plat	Comp.	Used
	1019	15	415	250' X 175' 200' X 105'					

Subdivision	Block	Lot	Plat Book	Page

Brief Legal Description: off w/s Old Hwy 5

16555  
10

1.8

$$\begin{array}{r} 210 \\ 105 \\ \hline 22050 \\ 23 \\ \hline 44100 \\ 507150 \end{array}$$

17







Property Acquired From:	MAP — BLOCK	PAR — SUB
15-OLD: 1547	009 . B	
Acct. No.	NEW: 1514D	photo Call No
		011

15-47		9B
Map	Block	Parcel

Date	Grantor (From)	Grantee (To)	D.B.	Pg.	Type	W.D.Cons
6-85	Grier, William J. William H.	Koontz, William H.	468	303	WD	9.00
2/89	KOONTZ, Wm. H.	GRAHAM, EDWIN	808	622	W	15.50
5/90	GRAHAM, EDWIN	HERNDON, KENNY	870	84	W	11.00
7/91	HERNDON, KENNY	McDARIS, GARY	1029	27	W	14.00
5/18/99	McDARIS, BESS A.	FORS, MAUREEN R.	3659	187	WD	98.00
	City	G.M.D.	L.D.	L.L.	Dimensions	Acreage
			15	415	1 AC	7.547
					Return	Deed
					Plat	Comp.
					Used	
	Subdivision	Block	Lot	Plat Bk.	Page	
Brief Legal Description						



Property Acquired From: <b>9A</b>	MAP: <b>OLD: 1547</b>	BLOCK	PAR: <b>009</b>	SUB: <b>C</b>
Acct. No.	<b>NEW: 1514D</b>		Photo: <b>012</b>	Call No.

<b>15.47</b>		<b>9C</b>
Map	Block	Parcel

Date	Grantor (From)	Grantee (To)	D.B.	Pg.	Type	W.D.	Cons
2/90	GRAHAM, EDWIN	NILO, DOROTHY	850	77	W	72	50
4/18/00	NILO, DOROTHY	ALAIN J. SUAREZ, BRIGIDA C. +	4142	300	W	105	90
5/28/04	ALAIN J. SUAREZ, BRIGIDA C.	RIVERA, GENARO	7127	1	WD	142	40

City	G.M.D.	L.D.	L.L.	Dimensions	Acreage				
					Return	Deed	Plat	Comp.	Used
		15	413					.54	.54 <sup>+</sup>
Subdivision					Block	Lot	Plat	Bk.	Page

Brief Legal Description



Property Acquired From:
Acct. No.

Photo	Call No
-------	---------

15N14D		13
Map	Block	Parcel

Date	Grantor (From)	Grantee (To)	D.B.	Pg.	Type	W.D. Cons
7/29/02	PIERCE, PAMELA JOY	STORMS, JAIME N.	5464	498	WD	95.50
7/1/03	STORMS, JAIME N.	WELLS FARGO BANK MINNESOTA NATIONAL ASSOC.	6255	302	DUP	96.30
11/30/03	WELLS FARGO BANK MINNESOTA, N. A.	FABER, LEROY	7457 6802	190 229	REPL WD	100.00
4/04	FABER, LEROY	MCLAUGHLIN, LARRY MAC & SONS	6989	369	QC	-0-
3/6/08	MCLAUGHLIN, LARRY	INVESTMENTS, LLC	10118	205	WD	124.00

City	G.M.D.	L.D.	L.L.	Dimensions	Acreage * 0.50 Ac <sup>s</sup>				
					Return	Deed	Plat	Comp.	Used
		15	415						
Subdivision					Block	Lot	Plat	Bk.	Page
Brief Legal Description * ACREAGE ADJUSTED PER 2007 DEED 5464/498-12/3/02									



LL 415

10

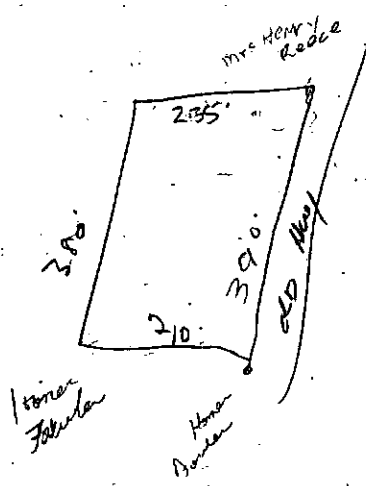
Name On Return:	MAP	BLOCK	PAR	SUB
	OLD: 1547		009	
Name On Deed:	NEW: 1514D		013	

15-47		9
Map	Block	Parcel

Property Address: RT 4 CHANTON	Property Acquired From:			
Acquired By: Deed Will	Approximate Date Acquired:	Recorded Yes No	D.B. Pg.	Size: (Dim. or Ac.)
Bounded By: N.	S.	E.	W.	

Date	Grantor (From)	Grantee (To)	D.B.	Pg.	Type	W.D.Cons.
9-17-85	Long, Marion	Grier, Wm. Jr.	34	368	WD	-
			52	249		
5/88	GRIER, Wm. Henry Jr.	PIERCE, PAMELA JOY	726 720	673 35	ReRoc W	40.00
	City	G.M.D.	L.D.	L.L.	Dimensions	.76 Acreage
		1019	15	415		2.7700
	Subdivision	Block	Lot	Plat Book	Page	
Brief Legal Description:						
H/AC w/s Old Hwy S						

30



Honor  
Folwell

Honor  
Dowden



Property  
Acquired From:  
Acct. No.

MAP - BLOCK PAR - SUB  
OLD: 1547 010 1E  
NEW: 1514D 014 1

15-47 10E  
Map Block Parcel

Date	Grantor (From)	Grantee (To)	D.B.	Pg.	Type	W.D. Cons
2/84	REECE, BILLY R.	BURGESS, ROGER M. & MARGARET J.	389	7	W	47 <sup>90</sup>
10/86	BURGESS, ROGER M. & MARGARET J.	SMITH, JUANITA	653 577	520 330	W REDEEM	51 <sup>90</sup>
7/89	SMITH, JUANITA	TRUITT, ELMER F. & SHIRLEY ANN	807	323	W	45 <sup>80</sup>
5/90	TRUITT, ELMER F.	SMITH, JUANITA	867	463	W	-0-
5/90	SMITH, JUANITA	SCROGGS, CHARLES EDWARD	871	1035	QC	-0-
6/7/07	SCROGGS, CHARLES EDWARD	HEARTWOOD #16, LLC	9812	76	TAX SALE	55. <sup>00</sup>
City		G.M.D.	L.D.	L.L.	Dimensions	Acreage
			15	415		
Subdivision		Block	Lot	Plat Bk.	Page	
				23	211	
Brief Legal Description						



Name On Return:	MAP: 1547	BLOCK: 010	PAR: B	15-47		10-B
Name On Deed:	NEW: 1514D	Photo: 015	Call No.	Map	Block	Parcel

Property Address: <i>1/5 old S.R. 15</i>	Property Acquired From:
--	-------------------------


Acquired By:	Deed Will	Approximate Date Acquired:	Recorded Yes No	D.B. Pg.	Size: (Dim. or Ac.)
--------------	-----------	----------------------------	-----------------	----------	---------------------

Bounded By:	N.	E.	S.	E.	W.
-------------	----	----	----	----	----

Date	Grantor (From)	Grantee (To)	D.B.	Pg.	Type	W.D. Cons.
7-29-10	FOWLER, H.S.	CITY OF HOLLY SPRINGS	107	457	WD	?

City	G.M.D.	L.D.	L.L.	Dimensions	Acreage					
					Return	Deed	Plat	Comp.	Used	
US	4/11/08	1019	15	4.5	30x290					
Subdivision						Block	Lot	Plat Book	Page	

Brief Legal Description: *Lot*



Property Acquired From:
Acc. No.

Photo	Call No
-------	---------

15N/4D		16
Map	Block	Parcel

Date	Grantor (From)	Grantee (To)	D.B.	Pg.	Type	W.D. Cons
3/27/01	THE BETTY M. MADDEN REVOCABLE TRUST	MADDEN, BETTY M.	9519	413	LTD	-0-
3/30/01	MADDEN, BETTY M.	ANNACLE NORTH REALTY ASSOCIATES, L.L.C.	9519	419	LTD	190.00

City	G.M.D.	L.D.	L.L.	Dimensions	Acreage				
		15	415 416	SACT	Return	Deed	Plat	Comp.	Used

Subdivision	Block	Lot	Plat Bk.	Page

Brief Legal Description



Name On Reece, Bill  
Return: Canton, Ga

MAP BLOCK PAR SUB  
OLD: 1547 010  
NEW: 1514D 016

14

15-47		10
Map	Block	Parcel

Name On Deed:

Property Address:

Property Acquired From:

Acquired Deed \_\_\_\_\_ Approximate Recorded Size:  
By: Will \_\_\_\_\_ Date Acquired: Yes \_\_\_\_\_ No \_\_\_\_\_ D.B. \_\_\_\_\_ Pg. \_\_\_\_\_ (Dim. or Ac.)

Bounded By: N. S. E. W.

Date	Grantor (From)	Grantee (To)	D.B.	Pg.	Type	W.D.	Cons.
8-25-62	Fowler, Homer S.	Reece, Billy R.	66	689	WD		
7/84	Reece, Billy R.	MADDEN, BETTY M.	411	534	W	30	00
3/30/05	MADDEN, BETTY M.	THE BETTY M. MADDEN REVOCABLE TRUST	7894	186	WD	-0-	6 PARCELS
	City	G.M.D.	L.D.	LL	Dimensions	Acreage <del>18.9</del> 15.9	
	out			4'5"		Return	Deed
	in	1019	15	416	.59 AC. ±	75	75
	Subdivision	Block	Lot	Plat Book	Page		
Brief Legal Description: <del>2</del> PARCELS 116A (.94 AC) & 116B (1.27 AC) SPLIT OUT PER OWNERS REQUEST 4/7/98							

100 = 100  
100 = 100



Property Acquired From:
Acct. No. 116

Photo	Call No
-------	---------

15-14D		116A
Map	Block	Parcel

Date	Grantor (From)	Grantee (To)	D.B.	Pg.	Type	W.D. Cons
		MADDEN, BETTY M. THE BETTY M. MADDEN REVOCABLE TRUST				6 PARCELS
3/30/05	MADDEN, BETTY M. THE BETTY M. MADDEN REVOCABLE TRUST		7094	186	WD	-0-
3/27/07	MADDEN, BETTY M. Pinnacle North Realty Associates, LLC		9519	413	WD	-0-
3/30/07	MADDEN, BETTY M.		9519	419	WD	190.00

City	G.M.D.	L.D.	L.L.	Dimensions	Acreage				
		15	4/5 4/16		Return	Deed	Plat	Comp.	Used
						.94			.94
Subdivision					Block	Lot	Plat	Bk.	Page

Brief Legal Description: THIS PARCEL SPLIT OUT PER OWNERS REQUEST 4/7/98



Property Acquired From:
Aect. No. 16


Photo	Call No
-------	---------

15-14D		16aB
Map	Block	Parcel

Date	Grantor (From)	Grantee (To)	D.B.	Pg.	Type	W.D. Cons
		MADDEN BETTY M. THE BETTY M. MADDEN REVOCABLE TRUST				
3/30/05	MADDEN BETTY M. THE BETTY M. MADDEN REVOCABLE TRUST		7894	186	WSD	6 PARCELS -0-
3/27/07	MADDEN BETTY M. THE BETTY M. MADDEN REVOCABLE TRUST		9519	413	WSD	-0-
3/30/07	MADDEN BETTY M.	ANNACLE NORTH REALTY ASSOCIATES, LLC	9519	419	WSD	190. <sup>00</sup>

City	G.M.D.	L.D.	E.L.	Dimensions	Acreage				
					Return	Deed	Plat	Comp.	Used
		15	4/6			1.27			1.27
Subdivision					Block	Lot	Plat	Bk.	Page

Brief Legal Description: THIS PARCEL SPLIT OUT PER OWNERS REQUEST. 4/7/98



Property

Acquired From: 15-

MAP BLOCK, PAR SUB  
OLD: 1547 ' , 011 A

Acct. No.

NEW: 1514D. - - J 017

15-47		11A
Map	Block	Parcel

Date	Grantor (From)	Grantee (To)	D.B.	Pg.	Type	W.D.Cons
1/89	FOSSETT, DAISY G. ETAL REECE, LAURA BELLE	JENNA S. NELSON, JEFFREY K.	765	196	W	52.50
7/91	NELSON, JENNA S.	NELSON, JEFFREY K.	1029	328	W	-0-
10/91	JENNA S. NELSON, JEFFREY K.	SUNBELT NATIONAL MORTGAGE CORP.	1070	246	Dup	49.00
10/91	SUNBELT NATIONAL MORTGAGE CORP.	SECRETARY OF VETERANS AFFAIRS	1070	249	W	49.00
5/7/92	ADMINISTRATOR OF VETERANS AFFAIRS	ANN M. MILLER, CHARLES J. &	1194	48		-0-

City	G.M.D.	L.D.	L.L.	Dimensions	Acreage				
					Return	Deed	Plat	Comp.	Used
		15	415			142			
Subdivision					Block	Lot	Plat Bk.	Page	

Brief Legal Description









Name On Return: Fossett, Leonard Holly Springs	MAP OLD: 1547 NEW: 1514D	BLOCK	PART 012 018	SUB
---	--------------------------------	-------	--------------------	-----

15-47		15
Map	Block	Parcel

Property Address:	Property Acquired From:				
Acquired By: _____	Deed Will _____	Approximate Date Acquired: _____	Recorded Yes _____ No _____	D.B. _____ Pg. _____	Size: (Dim. or Ac.)
Bounded By:	N. _____	S. _____	E. _____	W. _____	

Date	Grantor (From)	Grantee (To)	D.B.	Pg.	Type	W.D.Cons.
		Fossett, LEONARD	NO DEED FOUND			
			PLOTTED BY FLD CALL			
10/8/92	ESTATE (deceased) Fossett, Leonard	Per taxpayer's request Fossett, Geraldine	1246 339	27 554	EX'S W	-0-
City	G.M.D.	L.D.	L.L.	Dimensions	Acreage	
out	1019	15	415		1.2 AC	
	Subdivision	Block	Lot	Plat Book	Page	
Brief Legal Description: #/AC w/s OLD HWY 5						



Property Acquired From:
Acct. No.

Photo	Call No
-------	---------

15N14D		18A
Map	Block	Parcel

Date	Grantor (From)	Grantee (To)	D.B.	Pg.	Type	W.D. Cons
3/20/02	DUNN, MONETTE & NORRIS	STARRET, JAMES SCOTT	5192	453	WD	85.00

City	G.M.D.	L.D.	L.L.	Dimensions	Acreage				
					Return	Deed	Plat	Comp.	Used
		15	415					0.69	0.69
Subdivision					Block	Lot	Plat Bk.	Page	
Brief Legal Description									



Property Acquired From:
Acct. No.

Photo	Call No
-------	---------

15-14D		19
Map	Block	Parcel

Date	Grantor (From)	Grantee (To)	D.B.	Pg.	Type	W.D.Cons
3/1/94	ROBIN L. ERNSTES, JOSEPH L. ERNSTES	THOMAS J. JOHNSON (TRUSTEE) THE CHEROKEE COUNTY TRUST	1864	183	DEED	-0-
11/20/94	Joseph L. Ernstes (Trustee) The Cherokee County Trust	Robin L. ERNSTES, JOSEPH L. ERNSTES	2903	87	DC	-0-
7/17/03	ERNSTES, ROBIN L.	ERNSTES, JOSEPH L.	6443	241	WSD	-0-
7/17/03	ERNSTES, JOSEPH L.	ROBIN L. ERNSTES, JOSEPH L. ERNSTES	6443	263	WSD	-0-

City	G.M.D.	L.D.	L.L.	Dimensions	Acreage 10 AC. ±				
		15	415 416		Return	Deed	Plat	Comp.	Used
Subdivision				Block	Lot	Plat	Bk.	Page	

Brief Legal Description



Name On Return:	MAP	BLOCK	PAR	SUB	15-47	10 D
Name On Deed:	NEW: 15-14D	019	Cell No.		Map	Block

Property Address:	Property Acquired From:
-------------------	-------------------------

Acquired By:	Deed Will	Approximate Date Acquired:	Recorded Yes No	D.B. Pg.	Size: (Dim. or Ac.)
--------------	-----------	----------------------------	-----------------	----------	---------------------

Bounded By:	N.	S.	E.	W.
-------------	----	----	----	----

Date	Grantor (From)	Grantee (To)	D.B.	Pg.	Type	W.D. Cons.
6/17/23	KEECE, BILLY	SEARS, NARRIS	143	677	W	12 <sup>00</sup>
11/3-86	SEARS, NARRIS	McEWAN, ERMAN E.	579	202	corr	7 <sup>00</sup>
5/78	SEARS, NARRIS	McEWAN, ERMAN E.	240	857	W	90 <sup>00</sup>
11-4-86	McEWAN, ERMAN E.	Ernstes, Joseph & Robin L.	579	204	w/o	123 <sup>00</sup>

City	G.M.D.	L.D.	L.L.	Dimensions	Acreage 10 AC. ±				
		15	416		Return	Deed	Plat	Comp.	Used
						7.77			7.77

Subdivision	Block	Lot	Plat Book	Page

Brief Legal Description:





Property Acquired From:
Acct. No.

Photo	Call No
-------	---------

15N14D Map	Block	20 Parcel
---------------	-------	--------------

Date	Grantor (From)	Grantee (To)	D.B.	Pg.	Type	W.D. Cons
3/1/02	THE HAW LIVING. REVOCABLE TRUST	MIV-CORP, LLC.	5166	164	WD	6 Parcels -0

City	G.M.D.	L.D.	L.L.	Dimensions	Acreage				
					Return	Deed	Plat	Comp.	Used
		15	415			0.68			


Subdivision	Block	Lot	Plat	Bk.	Page

Brief Legal Description



Property Acquired From:	MAP BLOCK OLD: 1547	PAR SUB 13 B	15-47	13B
Acct. No.	NEW: 1514D	Photo 020	Map	Block
		Call No		Parcel

Date	Grantor (From)	Grantee (To)	D.B.	Pg.	Type	W.D.Cons
2/14/92	TUCKER, JOHN C JR	CITIZENS BANK	1139	196	Qc	-0-
6/9/94	CITIZENS BANK	SAXON, RANDY M. CHILDERS, SANDRA J. :	1853	066	Limited w/d	35. <sup>00</sup>
1/20/95	SAXON, RANDY M. CHILDERS, SANDRA J. :	R. C. JR. MOORE, TERRY L. :	2012	277	w/d	176. <sup>00</sup>
	NIXIA SAXON, SANDRA CHILDERS					
2/27/98	R. C. JR. MOORE, TERRY L. :	THE H A W LIVING REVOCABLE TRUST	3009	235	w/d	170. <sup>00</sup>
12/18/01	THE H A W LIVING REVOCABLE TRUST	WEATHERBY HAYNES A.	5069	87	w/d	-0-
	City	G.M.D.	L.D.	L.L.	Dimensions	Acreage
			15	415		Return Deed Plat Comp. Used
					68	
	Subdivision	Block	Lot	Plat Bk.	Page	
Brief Legal Description						



Name On Return:

Photo Call No.

out 13  
15-47 Map Block Parcel 13B

Name On Deed:

Property Address: OLD S.R. #5

Property Acquired From:

Acquired By: Deed Will Approximate Date Acquired: Recorded Yes No D.B. Pg. Size: (Dim. or Ac.)

Bounded By: N. S. E. W.

Date	Grantor (From)	Grantee (To)	D.B.	Pg.	Type	W.D. Cons.
72	GABLE, H.A.	GABLE, CARLTON J.	131	682	W/D	—

5/82	GABLE, BARBARA A.	TUCKER, JOHN C. JR.	321	470	W	21 <sup>10</sup> / <sub>100</sub> Fract
------	-------------------	---------------------	-----	-----	---	---

City	G.M.D.	L.D.	L.L.	Dimensions	Acreage				
					Return	Deed	Plat	Comp.	Used
		15	415	105X345 ± IAP				755	

Subdivision	Block	Lot	Plat Book	Page


Brief Legal Description:



Property Acquired From:	MAP OLD: 1547	BLOCK	PAR 013	SUB 13D	15-47	13D
Acct. No.	NEW: 1514D		Photo	Call No	Map	Block Parcel
			021			

Date	Grantor (From)	Grantee (To)	D.B.	Pg.	Type	W.D. Cons
2/14/92	CITIZENS BANK	TUCKER JOHN C.	1139	197	QC	-0-
4/30/97	TUCKER, JOHN C. JR.	FK/A CITIZENS BANK REGIONS BANK	2694	273	W/D	-0-
5/23/97	REGIONS BANK	WALL, DORIS A.	2730	147	W/D	65. <sup>00</sup>
9/9/03	WALL, DORIS A.	MIV-CORP, LLC	16537	268	W/D	120. <sup>00</sup>

City	G.M.D.	L.D.	L.L.	Dimensions	Acreage				
					Return	Deed	Plat	Comp.	Used
		15	415			16			
Subdivision					Block	Lot	Plat Bk.	Page	
Brief Legal Description									





Name On Return:

Photo	Call No.

15-47		130
Map	Block	Parcel

Name On Deed:

Property Address:

Property Acquired From:

Acquired By: Deed Will Approximate Date Acquired: Recorded Yes No D.B. Pg. Size: (Dim. or Ac.)

Bounded By: N. S. E. W.

Date	Grantor (From)	Grantee (To)	D.B.	Pg.	Type	W.D. Cons.
4/79	GABLE, H.A. Estate	GABLE, BARBARA A.	260	832	Exec <del>Deed</del>	1 <sup>00</sup>
5/82	GABLE, BARBARA A.	TUCKER, JOHN C. JR.	321	470	W	21 <sup>40</sup> / <sub>102</sub> tracts
10/90	TUCKER, JOHN C. JR.	CITIZENS BANK	883	57	DUP	177.30

City	G.M.D.	L.D.	L.L.	Dimensions	Acreage				
					Return	Deed	Plat	Comp.	Used
		15	415			757			76
Subdivision					Block	Lot	Plat Book	Page	

Brief Legal Description:



Name On Return:	MAP	BLOCK	PAR	SUB	
	OLD: 1547		013	E	
Name On Deed:	NEW: 1514D		022		

15-47		13E
Map	Block	Parcel

Property Address:		Property Acquired From:			
Acquired By:	Deed Will	Approximate Date Acquired:	Recorded Yes No	D.B. Pg.	Size: (Dim. or Ac.)
Bounded By:	N.	S.	E.	W.	

Date	Grantor (From)	Grantee (To)	D.B.	Pg.	Type	W.D. Cons.
M81 8/80	HILLHOUSE, & MARTIN	DAVIS, JEFF & KAREN C.	399	365	WLD	0 50
5/3/04	DAVIS, KAREN C. & JEFF	DAVIS, KAREN C. & RONALD JEFFERY	290	254	W	5 50
2/16/07	DAVIS, KAREN C. & RONALD J.	GARRISON, CONNIE E. & JAMES A.	7082	461	WLD	-0-

City	G.M.D.	L.D.	L.L.	Dimensions	Acreage				
		15	479 450		Return	Deed	Plat	Comp.	Used

Subdivision	Block	Lot	Plat Book	Page
Lynn Hills Estates		1	17	113

Brief Legal Description:		18	42
--------------------------	--	----	----

5-17-84  
REC



Property  
 Acquired From:  
 Acct. No.

MAP BLOCK # PAR SUB  
 OLD: 1547 013 J  
 NEW: 1514D 023

15-47		13J
Map	Block	Parcel

Date	Grantor (From)	Grantee (To)	D.B.	Pg.	Type	W.D.Cons
12/86	MARTIN, BENNON	HILLHOUSE, RONALD	593	176	W	-0-
2/91	HILLHOUSE RONALD	HILLHOUSE, AMANDA HOLLY	1082	179	W	1.00
7/24/97	Hillhouse, Amanda Holly N/K/A Williams, Amanda Holly	+ Byron Kevin Williams, Amanda Holly	2786	331	W/D	-0-

City	G.M.D.	L.D.	L.L.	Dimensions	Acreage				
		15	449		Return	Deed	Plat	Comp.	Used
						DIM			

Subdivision	Block	Lot	Plat Bk.	Page

Brief Legal Description

101 101


Property Acquired From: 15	MAP: 1547	BLOCK: 1547	PAR: 013	SUB: H	15-47		13 H
Acct. No.			Photo	Call No	Map	Block	Parcel
	NEW: 1514D		024				

Date	Grantor (From)	Grantee (To)	D.B.	Pg.	Type	W.D. Cons
3/85	MARTIN, BENJON	HILLHOUSE, RONALD	496	453	W/D	100
11/86	HILLHOUSE & MARTIN	GEORGE H. JR. EDGE, RHONDA H. +	586	368	WD	100.00
10-30-87	Edge, George Hensley, Jr.	Edge, Rhonda H.	677	1	WD	0-

City	G.M.D.	L.D.	L.L.	Dimensions	Acreage				
HOLLY SPRINGS		15	449		Return	Deed	Plat	Comp.	Used

Subdivision	Block	Lot	Plat Bk.	Page
LYNN HILL ESTATES		2A		

Brief Legal Description





Property Acquired From:
Acct. No.

Photo	Call No
-------	---------

1514D	025	
Map	Block	Parcel

Date	Grantor (From)	Grantee (To)	D.B.	Pg.	Type	W.D. Cons
5/16/94	HILLHOUSE, RONALD MARTON, BENNON	POOLE, ARNOLD	1833	133	W/D	20.00
12/4/00	POOLE, ARNOLD D.	POOLE, ARNOLD D. POOLE, THELMA R.	4380	79	W/D	2 TRACTS -0-
7/10/01	POOLE, THELMA R.	RODEFER, JANICE DRUMMOND, JENNIFER DENNY, JAMES POOLE, THELMA R.	4655	102	WD	-0-

City	G.M.D.	L.D.	L.L.	Dimensions	Acreage				
		15	449	2.2A	Return	Deed	Plat	Comp.	Used

Subdivision	Block	Lot	Plat	Bk.	Page
			27		72

Brief Legal Description




Name On Return:	MAP: <u>1547</u> BLOCK: <u>13</u> PAR: <u>13</u> SUB: <u>025</u>
	NEW: <u>1514D</u>
Name On Deed:	Plat No. <u>025</u> Call No. _____

<u>15-47</u>		<u>13</u>
Map	Block	Parcel

Property Address:				Property Acquired From:			
Acquired By:	Deed Will _____	Approximate Date Acquired:	Recorded Yes _____ No _____	D.B. _____ Pg. _____	Size: (Dim. or Ac.)		
Bounded By:	N. _____	S. _____	E. _____	W. _____			

Date	Grantor (From)	Grantee (To)	D.B.	Pg.	Type	W.D.	Cons.
<del>6/79</del>	<del>STANCIL, STEVE</del>	<del>STANCIL, R. MAX</del>	<del>360</del>	<del>050</del>	<del>Corrective</del>	<del>0</del>	<del>0</del>
6/79	STANCIL, R. MAX	HILLHOUSE, RONALD & MARTIN, BENNON	265	314	W	-	-
2-85	Martin, Bennon <sup>his 1/2</sup>	Hillhouse, Ronald	445	152	WD	1.00	

City	G.M.D.	L.D.	L.L.	Dimensions	<u>21 AC. ±</u>	Acreage <u>36.57</u>			
Holly Springs		15	448 449 450	2.2 AC. ±	Return	Deed	Plat	Comp.	Used
Subdivision					Block	Lot	Plat Book	Page	
							15	147	
Brief Legal Description:							27	72	



13

Name On Gable, H.A.  
 Return: Holly Springs, Ga.

Photo	Call No.
-------	----------

15-47		13
Map	Block	Parcel

Name On Deed:

Property Address:

Property Acquired From:

Acquired By: Deed  Will  Approximate Date Acquired: Recorded Yes  No  D.B.  Pg.  Size: (Dim. or Ac.)

Bounded By: N. S. E. W.

Date	Grantor (From)	Grantee (To)	D.B.	Pg.	Type	W.D.Cons.
4-13-46	Hillhouse, W.H.	GABLE, H.A.	14	646	WD	—
5/79	GABLE, H.A. <sup>1/2</sup> <del>1/2</del>	STANCIL, R. MAX	261	139	Exact <del>ded</del>	30 <sup>30</sup>
5/79	STANCIL, R. MAX <sup>1/2 int.</sup>	STANCIL, STEVEN <sup>1/2 int.</sup>	265	312	W	-0-


City out	G.M.D.	L.D.	L.L.	Dimensions	36.57 Acreage				
	1019	15	415 449		Return	Deed	Plat	Comp.	Used
					40	+		40	40

Subdivision	Block	Lot	Plat Book	Page
450,489				

Brief Legal Description:  
 BLDG Ac w/s Old Hwy 5









Name On Return: MAP - BLOCK - PAR - SUB  
 OLD: 1547 013 F  
 Name On Deed: NEW: 1514D 026


15-47		13F
Map	Block	Parcel

Property Address: \_\_\_\_\_ Property Acquired From: \_\_\_\_\_  
 Acquired By: \_\_\_\_\_ Deed Will \_\_\_\_\_ Approximate Date Acquired: \_\_\_\_\_ Recorded Yes \_\_\_\_\_ No \_\_\_\_\_ D.B. \_\_\_\_\_ Pg. \_\_\_\_\_ Size: (Dim. or Ac.) \_\_\_\_\_  
 Bounded By: N. \_\_\_\_\_ S. \_\_\_\_\_ E. \_\_\_\_\_ W. \_\_\_\_\_

Date	Grantor (From)	Grantee (To)	D.B.	Pg.	Type	W.D. Cons.
5/81	HILLHOUSE, RONALD MARTIN, BENNON	POOLE, ARNOLD	304	6	W	1.00
12/4/00	POOLE, ARNOLD D.	POOLE, ARNOLD D. THELMA R.	4380	79	W/D	2 TRACTS -0-

City	G.M.D.	L.D.	L.L.	Dimensions	Acreage			
					Return	Deed	Plat	Comp. Used
		15	449	TRIANGLED 207 120 X 235				
Subdivision					Block	Lot	Plat Book	Page
							18	174

Brief Legal Description:



Property Acquired From:
Acct. No.

Photo	Call No
-------	---------

15N14D Map	Block	27 Parcel
---------------	-------	--------------

Date	Grantor (From)	Grantee (To)	D.B.	Pg.	Type	W.D. Cons
12/4/00	POOLE, ARNOLD D.	ARNOLD D. POOLE THELMA R. POOLE	4380	77	W/D	-0-
7/10/01	POOLE, THELMA R.	JANICE RODEFER JENNIFER DRUMMOND JAMES DENNY THELMA R. POOLE	4655	100	W/D	-0-

City	G.M.D.	L.D.	L.L.	Dimensions	Acreage				
		15	449		Return	Deed	Plat	Comp.	Used

Subdivision	Block	Lot	Plat Bk.	Page

Brief Legal Description



Name On Return:	MAP	BLOCK	PAR	SUB	15-47	13C
	OLD: 1547		013	C	Map	Block
Name On Deed:	NEW: 1514D		027			Parcel

Property Address:	Property Acquired From:				
Acquired By:	Deed Will	Approximate Date Acquired:	Recorded Yes No	D.B. Pg.	Size (Dim. or Ac.)
Bounded By:	N.	S.	E.	W.	

SEE 2347 132 REEC -0-

Date	Grantor (From)	Grantee (To)	D.B.	Pg.	Type	W.D. Cons.
4/20/73	ROPER, THOMAS D. SR	POOLE, ARNOLD D + THELMA	140	473		
12/78	UNDERWOOD, JAMES D.	" " "	252	161	W	-0-
1/11/95	POOLE, THELMA R.	POOLE, ARNOLD D.	225/200	146/210	W/D	-

City	G.M.D.	L.D.	LL.	Dimensions	Acreage				
		15	449		Return	Deed	Plat	Comp.	Used
									1.03

Subdivision	Block	Lot	Plat Book	Page

Brief Legal Description:



Property Acquired From:
Acct. No.

Photo	Call No
-------	---------

15N14D		28
Map	Block	Parcel

Date	Grantor (From)	Grantee (To)	D.B.	Pg.	Type	W.D.Cons			
12/11/07	<u>ESTATE</u> UNDERWOOD, JAMES D.	UNDERWOOD, CHARLEE A	9984 9984	386 403	Adm's DOA	-0-			
City	G.M.D.	L.D.	L.L.	Dimensions	Acreage				
		15	449	150X300	Return	Deed	Plat	Comp.	Used
Subdivision					Block	Lot	Plat Bk.	Page	
							15	23	
Brief Legal Description									





Name On Return:	MAP: 1547	BLOCK	PAR: 013	SUB: A	15.47		13-A
Name On Deed:	NEW: 1514D		028	Call No.	Map	Block	Parcel

Property Address: <i>1/5 old S.R.5</i>	Property Acquired From: <i>RT 4, CALSON</i>
--	---

Acquired By:	Deed Will	Approximate Date Acquired:	Recorded Yes No	D.B. Pg.	Size: (Dim. or Ac.)
--------------	-----------	----------------------------	-----------------	----------	---------------------

Bounded By:	N.	S.	E.	W.
-------------	----	----	----	----

Date	Grantor (From)	Grantee (To)	D.B.	Pg.	Type	W.D. Cons.
<del>8-24-70</del>	<del>ROPER, THOMAS D</del>	<del>McDONALD, Ernest &amp; Marie</del>	<del>708</del>	<del>22</del>	<del>W.D.</del>	<del>2% p.a.</del>
6-8-74	McDONALD, EARNEST <sup>et ux</sup>	UNDERWOOD, JAMES D.	165	36	W	7 <sup>20</sup>
12/78	POOLE, ARNOLD D & THELMA	" " " "	252	160	W	-0-

City	G.M.D.	L.D.	L.L.	Dimensions	Acreage				
					Return	Deed	Plat	Comp.	Used
	1019	15	449	150 x 300					
Subdivision					Block	Lot	Plat Book	Page	
							15	23	

Brief Legal Description: *Lot*



Name On Hillhouse,  
Return: Canton, Ga

MAP BLOCK PAR SUB

OLD: 1547

014

15-47		14
Map	Block	Parcel

Name On  
Deed:

NEW: 1514D

Page 029 of 10

Property  
Address:

Property  
Acquired From:

Acquired  
By:

Deed \_\_\_  
Will \_\_\_

Approximate  
Date Acquired:

Recorded  
Yes \_\_\_ No \_\_\_

D.B. \_\_\_ Pg. \_\_\_

Size:  
(Dim. or Ac.)

Bounded  
By:

N.

S.

E.

W.

Date	Grantor (From)	Grantee (To)	D.B.	Pg.	Type	W.D. Cons.
10-7-66	CARLSON, RICHARD	HILLHOUSE RONALD	86	471	WD	
		" "	362	457	Correction	

City	G.M.D.	L.D.	L.L.	Dimensions	Acreage				
out.	1019	15	449 450	* 30.95 AC 210	Return	Deed	Plat	Comp.	Used
					±	+		+	+
	Subdivision			487 488	Block	Lot	Plat Book	Page	
							22	159	

Brief Legal Description: ~~Parcel 15N15-151~~ (COMBINED PER OWNER & TAX ASSESSORS  
REQUEST, 8/10/03) AC. E/S OLD Hwy 5



Name On Return:	MAP BLOCK	PAR SUB		
	OLD: 1547	016	C	
Name On Deed:	NEW: 1514D	Photo	Call No.	
		030		

15-47		16C
Map	Block	Parcel

Property Address:		Property Acquired From:			
Acquired By:	Deed Will	Approximate Date Acquired:	Recorded Yes No	D.B. Pg.	Size (Dim. or Ac.)
Bounded By:	N.	S.	E.	W.	

Date	Grantor (From)	Grantee (To)	D.B.	Pg.	Type	W.D. Cons.
<del>7/76</del>	<del>CLOER, C. L. JR.</del>	<del>HILLHOUSE, RONALD E. OPAL</del>	<del>202</del>	<del>149</del>	<del>w</del>	<del>-</del>
7/76	HILLHOUSE, RONALD E. OPAL	CRISWELL Wm. B.	202	152	w	40 <sup>00</sup>
11/91	CRISWELL, WILLIAM B. 1/2 INT.	CRISWELL JACKIE E. 1/2 INT.	1095	53	W	-

City	G.M.D.	L.D.	L.L.	Dimensions	Acreage				
		15	449 450		Return	Deed	Plat	Comp.	Used
									.91

Subdivision	Block	Lot	Plat Book	Page
			12	61

Brief Legal Description:




Property Acquired From:	MAP: 1547	BLOCK: 1547	PAR: 016	SUB: B
Acct. No.:	NEW: 1514D		Photo: 031	Call No:

15-47		16B
Map	Block	Parcel

Date	Grantor (From)	Grantee (To)	D.B.	Pg.	Type	W.D. Cons
10-85	McElroy, James L.	Massey, Connie G.	477	555	WD	15.00
		Adams, Connie G.	Per '88 Tax	Return		
5/90	ADAMS, MICHAEL P.	ADAMS, CONNIE M.	874	436	QC	-0
2/20/92	ADAMS, CONNIE M.	SHELLNUT, CONNIE H.	1138	60	W	-0
3/6/98	SHELLNUT, CONNIE H.	JOHN A. SHELLNUT, CONNIE H.	8099 3033	20 245	QC W/D	-0-

City	G.M.D.	L.D.	L.L.	Dimensions	Acreage				
		15	449 450	45X215 150X200	Return	Deed	Plat	Comp.	Used
Subdivision					Block	Lot	Plat	Bk.	Page

Brief Legal Description





Name On Return: \_\_\_\_\_

Photo	Call No.
-------	----------

15-47		16B
Map	Block	Parcel

Name On Deed: \_\_\_\_\_

Property Address: \_\_\_\_\_

Property Acquired From: \_\_\_\_\_

Acquired By: _____	Deed Will _____	Approximate Date Acquired: _____	Recorded Yes _____ No _____	D.B. _____ Pg. _____	Size: (Dim. or Ac.) _____
--------------------	-----------------	----------------------------------	-----------------------------	----------------------	---------------------------

Bounded By:	N. _____	S. _____	E. _____	W. _____
-------------	----------	----------	----------	----------

Date	Grantor (From)	Grantee (To)	D.B.	Pg.	Type	W.D. Cons.
1966	CLOER, C.L. JR.	CLOER, JAHN	148	596	200	
76	CLOER, JAHN	CLOER, C.L. JR.	273	60	0	1 <sup>00</sup>
10/78	CLOER, C.L. JR.	MC ELROY, JAMES L.	247	702	W	5 <sup>00</sup>

City	G.M.D.	L.D.	L.L.	Dimensions	Acreage				
		15	450	95X215 152X200	Return	Deed	Plat	Comp.	Used
								6	

Subdivision	Block	Lot	Plat Book	Page

Brief Legal Description: \_\_\_\_\_



Name On Return:	MAP BLOCK PAR SUB	15-47	16E
	OLD: 1547	016	E
Name On Deed:	NEW: 1514D	Photo 032	Call No

Property Address:	Property Acquired From:				
Acquired By:	Deed Will	Approximate Date Acquired:	Recorded Yes No	D.B. Pg.	Size (Dim. or Ac.)
Bounded By:	N.	S.	E.	W.	

Date	Grantor (From)	Grantee (To)	D.B.	Pg.	Type	W.D. Cons.
1/78	CLOER, C.L. JR.	LORD, JERRY & JANICE B.	231	882	W	3 <sup>00</sup>
4/1/96	* LIFE ESTATE * LORD, JERRY	LORD, JANICE B.	2345	118	W/A	-0-

City	G.M.D.	L.D.	L.L.	Dimensions	Acreage				
		15	450		Return	Deed	Plat	Comp.	Used
							1.02		1.02
Subdivision					Block	Lot	Plat Book	Page	
							13	209	

Brief Legal Description:



Name On Return:	MAP BLOCK	PAR & SUB	15-47	16D
Name On Deed:	OLD: 1547	016 D	Map	Block
	NEW: 1514D	Photo Call No		Parcel
		033		

Property Address:	Property Acquired From:				
Acquired By:	Deed Will	Approximate Date Acquired:	Recorded Yes No	D.B. Pg.	Size (Dim. or Ac.)
Bounded By:	N.	S.	E.	W.	

Date	Grantor (From)	Grantee (To)	D.B.	Pg.	Type	W.D. Cons.
11-4-77	CLOER, C. L. Jr.	Wilson, JACKIE & ROBIN L.	228	509	2W	-0-
"	" " "	" " "	232	394	W	0
7/10/03	ROBIN L. WILSON, JACKIE E.	WILSON, ROBIN L.	10372	485	WD	-0-

City	G.M.D.	L.D.	L.L.	Dimensions	Acreage				
		15	450		Return	Deed	Plat	Comp.	Used
						1ac.	1ac.		

Subdivision	Block	Lot	Plat Book	Page
			13	170

Brief Legal Description: 13 214




Name On Return:	MAP BLOCK PAR SUB OLD: 1547	016	K	15-47		16K
Name On Deed:	NEW: 1514D	Photo 034	Call No.	Map	Block	Parcel

Property Address:	Property Acquired From:				
Acquired By:	Deed Will	Approximate Date Acquired:	Recorded Yes No	D.B. Pg.	Size: (Dim. or Ac.)
Bounded By:	N.	S.	E.	W.	

Date	Grantor (From)	Grantee (To)	D.B.	Pg.	Type	W.D. Cons.
8/81	CLOER, C.L. JR.	SANDERS, EUGENE R. & CAROLYN W.	308	696	W	3 <sup>50</sup>
5/83	SANDERS, EUGENE R. & CAROLYN W.	PETAJOHN, THOMAS & CONNIE	349	636	W	4 <sup>00</sup>

City	G.M.D.	L.D.	L.L.	Dimensions	Acreage				
		15	450	116 X 315 122 X 270	Return	Deed	Plat	Comp.	Used
Subdivision					Block	Lot	Plat Book	Page	

Brief Legal Description:





Property	MAP	BLOCK	PAR.	SUB
Acquired From:	OLD: 1547		16	H.
Acct. No.	NEW: 1514D		035	Call No

15-47		16H
Map	Block	Parcel

Date	Grantor (From)	Grantee (To)	D.B.	Pg.	Type	W.D. Cons
4/90	GEIDEL, JAMES	GEIDL, ANITA RENEE	875	504	QC	-0-
2/91	GEIDL, ANITA RENEE	GEIDL, JAMES MARTIN	957	315	QC	-0-
8/16/94	GEIDL, JAMES MARTIN	STORMS, CURT M.	1902	031	W/D	80.00
4/28/05	STORMS, CURT M.	JOHNSON, YVONNE	7884	257	W/D	91.00
4/28/05	GIBSON, KAREN SUE	" "	7884	258	QC	-0-
8/31/06	JOHNSON, YVONNE	JOHNSON, BOB	9187	430	W/D	-0-
City		G.M.D.	L.D.	L.L.	Dimensions	Acreage 78 AC
			15	450		Return Deed Plat Comp. Used
Subdivision		Block	Lot	Plat Bk.	Page	
				16	178	
Brief Legal Description						



Name On Return:

Photo	Call No.

15-47		16H
Map	Block	Parcel

Name On Deed:

Property Address:

Property Acquired From:

Acquired By:	Deed Will	Approximate Date Acquired:	Recorded Yes No	D.B. Pg.	Size: (Dim. or Ac.)
--------------	-----------	----------------------------	-----------------	----------	---------------------

Bounded By:	N.	S.	E.	W.
-------------	----	----	----	----

Date	Grantor (From)	Grantee (To)	D.B.	Pg.	Type	W.D. Cons.
3/79	CLER, C.L. JR.	HAUK, IRA D. & NORA L.	257	555	W	3 <sup>00</sup>
			259	142	Corrective	-
3/80	HAUK, IRA D. & NORA L.	THOMAS, JAMES F.	282	845	W	39 <sup>00</sup>
7-15-86	Thomas, James	Beidel, James & Anita R.	549	206	W.D.	60 <sup>00</sup>

City	G.M.D.	L.D.	L.L.	Dimensions	Acreage				
		15	450		Return	Deed	Plat	Comp.	Used
								1	1 <sup>+</sup>

Subdivision	Block	Lot	Plat Book	Page
			16	178

Brief Legal Description:

100

100

100

MAP BLOCK PAR SUB  
 OLD: 15-47 16 1  
 NEW: 15-14D 036 164 No

15.47		16
Map	Block	Parcel

Name On Cloer, C.L.  
 Return: Holly Spring  
 Name On Deed:

Property Address: \_\_\_\_\_ Property Acquired From: \_\_\_\_\_

Acquired By: \_\_\_\_\_ Deed Will \_\_\_\_\_ Approximate Date Acquired: \_\_\_\_\_ Recorded Yes No \_\_\_\_\_ D.B. Pg. \_\_\_\_\_ Size: (Dim. or Ac.) \_\_\_\_\_  
 Bounded By: N. \_\_\_\_\_ E. \_\_\_\_\_ W. \_\_\_\_\_

*DELETE WITH DEED*

Date	Grantor (From)	Grantee (To)	D.B.	Pg.	Type	W.D. Cons.
4-24-54	ROPER, J.D.	CLOER, C.L. Jr.	29	273	WO	-
5/95	ROPER, J.D.	" " "	2092	231	OC	MINERAL INT ONLY
1995	CLOER, C.L. JR.	SANDRA & BIDDY WENDELL	2213	666	W/D	-0-


City	G.M.D.	L.D.	L.L.	Dimensions	Return	Deed	Plat	Comp.	Used
20	1619	25	450	25.52 x 227.7	37			37	37
out	Subdivision		12.74	19.05	Block	Lot	Plat Book	Page	
1 AC. ± 30.501. 31.4 AC.									

Brief Legal Description:  
 BLDG's/ AC E/S OLD HWY 5

10  
11  
12  
13  
14  
15

16-891







Property Acquired From:
Asst. No. <u>36</u>

Photo	Call No
-------	---------

<u>15-14D</u>		<u>36B</u>
Map	Block	Parcel

Date	Grantor (From)	Grantee (To)	D.B.	Pg.	Type	W.D. Cons
<u>6/29/94</u>	<u>CLOER, C. L. JR.</u>	<u>CLOER, GARY</u>	<u>1865</u>	<u>189</u>	<u>W/D</u>	<u>-0-</u>
*	<u>CLOER, GARY</u>	<u>CHARLES &amp; HOBBS, CAROL</u>	<u>2077</u>	<u>293</u>		
* <u>7/95</u>	<u>CHARLES &amp; HOBBS, CAROL</u>	<u>JAMES &amp; SUESS, RHONDA</u>	<u>2324</u>	<u>331</u>	<u>W</u>	<u>-</u>

City	G.M.D.	L.D.	L.L.	Dimensions	Acreage <u>3.85AC</u>				
		<u>15</u>	<u>450</u>	<u>.97 AC</u> <u>2.87 AC</u>	Return	Deed	Plat	Comp.	Used
								<u>5.85</u>	<u>5.85</u>

Subdivision	Block	Lot	Plat Bk.	Page

Brief Legal Description \* found & corrected 11/14/00








Figure 1. Relationship between the number of species and the number of individuals for 10 different species.

Figure 1 shows the relationship between the number of species and the number of individuals for 10 different species.

The x-axis represents the number of individuals, ranging from 0 to 100. The y-axis represents the number of species, ranging from 0 to 10.

The z-axis represents the species index, ranging from 1 to 10.

The data points are scattered, showing a general positive correlation between the number of individuals and the number of species.

Some outliers are present, particularly at higher species indices.

The overall trend suggests that as the number of individuals increases, the number of species also tends to increase.

This relationship is consistent with the species-area curve, which predicts that the number of species increases with the number of individuals.

The plot provides a visual representation of the data, allowing for the identification of patterns and trends.

The use of a 3D plot allows for the visualization of the relationship between multiple variables.

The data points are clearly visible, and the axes are well-labeled.

The plot is easy to interpret and provides a clear view of the data.

The relationship between the number of species and the number of individuals is clearly shown.

The plot is a good example of how to visualize complex data.

The use of a 3D plot is a useful tool for data analysis.

The plot provides a clear and concise summary of the data.

The relationship between the number of species and the number of individuals is a key finding of the study.

The plot is a valuable tool for understanding the data.

The use of a 3D plot allows for a more comprehensive view of the data.

The plot is a clear and effective way to present the results of the study.

The relationship between the number of species and the number of individuals is a fundamental concept in ecology.

The plot is a good example of how to use data to support a hypothesis.

The use of a 3D plot is a powerful tool for data visualization.

The plot provides a clear and detailed view of the data.

The relationship between the number of species and the number of individuals is a key finding of the study.

The plot is a valuable tool for understanding the data.

Property Acquired From:
<del>Asst. No.</del> 36

Photo	Call No
-------	---------

15-4D		36D
Map	Block	Parcel

REC  
9-15-94

Date	Grantor (From)	Grantee (To)	D.B.	Pg.	Type	W.D. Cons
3/3/94	CLOER, C.L. JR.	MARTHA E CLOER, C.L. JR.	1921	352	W/D	-0-

City	G.M.D.	L.D.	L.L.	Dimensions	Acreage				
		15	415 450		Return	Deed	Plat	Comp.	Used
						12.8			12.8
Subdivision					Block	Lot	Plat Bk.	Page	
							47	184	

Brief Legal Description



Property Acquired From:
Acct. No. <u>36B</u>


Photo	Call No
-------	---------

<u>15-14D</u>		<u>36E</u>
Map	Block	Parcel

Date	Grantor (From)	Grantee (To)	D.B.	Pg.	Type	W.D. Cons
<u>7/11/95</u>	<u>HOBBS, CAROL CHARLES</u>	<u>MICHAEL GREGORY A.</u>	<u>2147</u>	<u>145</u>	<u>WD</u>	<u>15.00</u>
<u>9/16/96</u>	<u>MICHAEL GREGORY A.</u>	<u>MICHAEL GREGORY ALEXANDER</u>	<u>2504</u>	<u>250</u>	<u>QC</u>	<u>2 TRACTS -0-</u>
<u>11/1/02</u>	<u>MICHAEL GREGORY A.</u>	<u>MICHAEL GREGORY A.</u>	<u>5662</u>	<u>35</u>	<u>QC</u>	<u>2 TRACTS -0-</u>

City	G.M.D.	L.D.	L.L.	Dimensions	Acreage				
		<u>15</u>	<u>450</u>		Return	Deed	Plat	Comp.	Used
						<u>196</u>			<u>96</u>
Subdivision					Block	Lot	Plat Bk.	Page	

Brief Legal Description





Property Acquired From:  
 Acct. No. 36B

Photo      Call No

15-14D      36F  
 Map      Block      Parcel

REC-2995

Date	Grantor (From)	Grantee (To)	D.B.	Pg.	Type	W.D. Cons
?/?/94	CLOER, GARY	MICHAEL GREG <sup>TONI</sup> E	2147	146	WD	4.00
9/14/96	MICHAEL GREGORY A. <sup>TONI A/K/A TONY</sup>	MICHAEL GREGORY ALEXANDER <sup>TONI HERNANDEZ</sup>	2504	250	DC	2 TRACTS -0-
11/1/02	MICHAEL GREGORY A. <sup>TONI H.</sup>	MICHAEL GREGORY A. <sup>TONI H.</sup> E	5662	35	DC	2 TRACTS -0-

City	G.M.D.	L.D.	L.L.	Dimensions	Acreage				
					Return	Deed	Plat	Comp.	Used
		15	450			1.92			1.92

Subdivision	Block	Lot	Plat Bk.	Page

Brief Legal Description



Name On Return:	MAP: 1547	BLOCK: 016	PAR: L	SUB: L	15-47		16L
Name On Deed:	NEW: 1514D	Photo: 037	Call No.		Map	Block	Parcel

Property Address:	Property Acquired From:			
Acquired By: Deed <input type="checkbox"/> Will <input type="checkbox"/>	Approximate Date Acquired:	Recorded Yes <input type="checkbox"/> No <input type="checkbox"/>	D.B. <input type="checkbox"/> Pg. <input type="checkbox"/>	Size: (Dim. or Ac.)
Bounded By: N.	S.	E.	W.	

Date	Grantor (From)	Grantee (To)	D.B.	Pg.	Type	W.D. Cons.
1/82	COER, C.L. JR.	HILLHOUSE, RONALD	317	9	W	-0-
2/87	HILLHOUSE, RONALD	CLOER, JAHN	1082	180	W	10.00

City	G.M.D.	L.D.	L.L.	Dimensions	Acreage				
		15	150		Return	Deed	Plat	Comp.	Used
						DIM		.82	.82
Subdivision					Block	Lot	Plat Book	Page	

Brief Legal Description:



Name On Return:	MAP: 1547	BLOCK: 16	PAR: 6	SUB: 6
Name On Deed:	NEW: 1514D	038	Call No.	

15-47		16G
Map	Block	Parcel

Property Address:		Property Acquired From:			
Acquired By:	Deed Will	Approximate Date Acquired:	Recorded Yes No	D.B. Pg.	Size: (Dim. or Ac.)
Bounded By:	N.	S.	E.	W.	

Date	Grantor (From)	Grantee (To)	D.B.	Pg.	Type	W.D. Cons.
1/79	CLOER, C. L. JR.	MASON, PATRICIA	253	507	W	3 <sup>30</sup>
5/13/94	MASON, PATRICIA C.	MELISSA M. MEISCH-REARDON, THOMAS L.	1834	319	W/D	55. <sup>10</sup>

City	G.M.D.	L.D.	L.L.	Dimensions	Acreage				
					Return	Deed	Plat	Comp.	Used
		15	450				.79	1	1±
Subdivision					Block	Lot	Plat Book	Page	
							15	31	

Brief Legal Description:



Property Acquired From:	MAP: 15-47	BLOCK:	PAR: 16	SUB: F	15-47	16F
Acct. No.:	NEW: 15-142	Plot: 039	Call No:		Map	Block

Date	Grantor (From)	Grantee (To)	D.B.	Pg.	Type	W.D. Cons
4/89	MOORE, RANDY	MOORE, BARBARA	791	215	DC	—
4/89	MOORE, BARBARA	GREENE, JENNIFER G.	791	217	W	53.50
9/28/94	GREENE, JENNIFER G.	MOORE, STEVEN LAWRENCE RHONDA E	1937	130	W/D	65.50

City	G.M.D.	L.D.	L.L.	Dimensions	Acreage				
		15	4.50		Return	Deed	Plat	Comp.	Used

Subdivision	Block	Lot	Plat Bk.	Page
			14	22

Brief Legal Description





Name On Return:			15-47		10F
Name On Deed:		Photo	Call No.	Map	Block Parcel

Property Address:	Property Acquired From:				
Acquired By:	Deed Will	Approximate Date Acquired:	Recorded Yes No	D.B. Pg.	Size: (Dim. or Ac.)
Bounded By:	N.	S.	E.	W.	

Date	Grantor (From)	Grantee (To)	D.B.	Pg.	Type	W.D. Cons.
1/78	CLOER, C.L. JR.	BOHANNON, KATHY M. <sup>Jimmy W.</sup>	234	59	W	3 <sup>00</sup>
7/83	BOHANNON, KATHY M. <sup>Jimmy W.</sup>	HOWELL, JUNE <del>JR.</del> BAGWELL, JAMES	362	120	W	32 <sup>00</sup>
8/83	BAGWELL, JAMES HOWELL, JUNE	MOORE, BARBARA <sup>RADY</sup>	364	631	W	39 <sup>90</sup>

City	G.M.D.	L.D.	L.L.	Dimensions	Acreage				
					Return	Deed	Plat	Comp.	Used
		15	450				1		1

Subdivision	Block	Lot	Plat Book	Page
			14	22

Brief Legal Description:



Property Acquired From: **15-47** OLD: 1547  
 Acct. No. NEW: 1514D

MAP BLOCK PAR SUB  
 016 - Q  
 Photo Call No  
 040

**15-47** **16Q**  
 Map Block Parcel

REC 4/12/88

Date	Grantor (From)	Grantee (To)	D.B.	Pg.	Type	W.D. Cons
11/87	CLOER, C.L. JR.	CLOER, JAHN	703	275	W	-0-

City	G.M.D.	L.D.	L.L.	Dimensions	Acreage				
		15	450		Return	Deed	Plat	Comp.	Used
								.5±	

Subdivision	Block	Lot	Plat Bk.	Page

Brief Legal Description



Property Acquired From: 15	MAP BLOCK PAR SUB OLD: 1547 016 M
Acct. No. NEW: 1514D	Photo Call No 041

15-47		16M
Map	Block	Parcel

Date	Grantor (From)	Grantee (To)	D.B.	Pg.	Type	W.D. Cons
10-85	Cloer Jr. C.L.	Biddy, Wendell L. & Sandra H.	*452	60	WD	—
1995	CLOER, C.L. & MARTHA	" "	*2213	60	WD	FOR 1.21 AC -0-

City	G.M.D.	L.D.	L.L.	Dimensions	Acreage 1.21 AC			
		15	450		Return	Deed	Plat	Comp. Used

Subdivision	Block	Lot	Plat Bk.	Page

Brief Legal Description ~~BAD DESCRIPTION~~ \* PARCEL 36 COMBINED PER THIS DEED 12/28/95

Aug 5

220  
CLOSER

~~TRUCK~~

210

251

145

181








Property Acquired From:
Acct. No.

Photo	Call No
-------	---------

15N14D		42
Map	Block	Parcel

Date	Grantor (From)	Grantee (To)	D.B.	Pg.	Type	W.D. Cons					
2/22/02	SANDERS, EUGENE A	HENDERSON, PAUL <sup>YASMIN</sup>	5141	431	EXES DEED	113.70					
5/31/02	HENDERSON, PAUL <sup>YASMIN</sup>	MONGE, MILAGRO	5438	444	W/D	135.90					
5/31/02	MONGE, MILAGRO	VALLEJO, JORGE W. <sup>MONGE</sup>	5438	473	QC	-0-					
10/4/05	MONGE, MILAGRO	WELLS FARGO BANK	8510	417	DUP	108.70					
			8170	178	DUP	127.50					
11/30/05	WELLS FARGO BANK	HALL, WILLIAM	9153	193	COB						
			8510	421	W/D	105.00					
5/17/07	HALL, WILLIAM R.	HALL, WILLIAM R. JR	9617	277	W/D	-0-					
City		G.M.D.	L.D.	L.L.J	Dimensions		Acreage				
			15	450			Return	Deed	Plat	Comp.	Used
Subdivision							Block	Lot	Plat	Bk.	Page
									16		25
Brief Legal Description											



Name On Return:	MAP BLOCK	PAR SUB	15-47	16J
	OLD: 1547	016 J		
Name On Deed:	NEW: 1514D	Photo 042	Map	Block
		Call No.		Parcel

Property Address:	Property Acquired From:				
Acquired By:	Deed Will	Approximate Date Acquired:	Recorded Yes No	D.B. Pg.	Size: (Dim. or Ac.)
Bounded By:	N.	S.	E.	W.	

Date	Grantor (From)	Grantee (To)	D.B.	Pg.	Type	W.D. Cons.
9/79	CLOER, C.L. JR.	EUGENE A. SANDERS, CAROLYN W.	271	562	W	26 <sup>00</sup>
9/14/00	BARBARA J. & RANDY E. SANDERS, ANGELA & CHARLES G. FOX, LINDA & HAYGOOD, CAROLYN & SANDERS, KELLY TEDIN B. *	SANDERS, EUGENE A.	4404 4299	13 372	HEIRS DEED Q/C	-0

City	G.M.D.	L.D.	L.L.	Dimensions	Acreage				
					Return	Deed	Plat	Comp.	Used
* GRANTORS CONT. ON BACK OF CARD									

Subdivision	Block	Lot	Plat Book	Page
			16	25

Brief Legal Description:

G. SANDER

SANDERS, ANTHONY F.,  
SANDERS, MICHAEL S.,  
MCWATERS, MELISSA E.,  
FREEB, SALLY A.

055 = 879'51 CR

0801 082'03

01

Property  
Acquired From:  
Acct. No.

MAP BLOCK . PAR . SUB  
OLD: 1547 015  
NEW: 1514D 043

15-47		15
Map	Block	Parcel

Date	Grantor (From)	Grantee (To)	D.B.	Pg.	Type	W.D. Cons
7/85			472	160	ZWP	-0-
3-85	A-1 Machine Works	Hughes Stephen R	449	153	WD	-0-
7-85	Hughes Steven R.	Hallam, W.J. Stewart J.W.	449 472	155 162	WD	130.00
11-87	HALLAM, Wm. J STEWART J.W.	SMALL BUSINESS ADMINISTRATION	670	132	DEPT. OF POWER	62.00
1/88	SMALL BUSINESS ADMINISTRATION	TAYLOR, TED L.	688	194	LT D W/D	-0-
4/8/96	TAYLOR, TED L.	DUNCAN, CHERYL L	2363	97	W/D	

City	G.M.D.	L.D.	L.L.	Dimensions	Acreage			
		15	450		Return	Deed	Plat	Comp. Used

Subdivision	Block	Lot	Plat Bk.	Page

Brief Legal Description

found & copy 6/22/01



Name On Return:

Photo	Call No.

15-47		15
Map	Block	Parcel

Name On Deed:

Property Address:

Property Acquired From:

Acquired By:	Deed <input type="checkbox"/> Will <input type="checkbox"/>	Approximate Date Acquired:	Recorded Yes <input type="checkbox"/> No <input type="checkbox"/>	D.B. <input type="checkbox"/> Pg. <input type="checkbox"/>	Size: (Dim. or Ac.)
--------------	---	----------------------------	---	--	---------------------


Bounded By:	N.	S.	E.	W.
-------------	----	----	----	----

Date	Grantor (From)	Grantee (To)	D.B.	Pg.	Type	W.D.Cons.
9/81	JOHN H. & PAULINE A. WATTS	Haverlock, Herschel R. & Hughes, Stephen R.	310	439	W	111 <sup>00</sup>
9/81	Haverlock, Herschel R. & Hughes, Stephen R.	A-1 MACHINE WORKS, INC.	311	184	W	1 <sup>00</sup> +

City	G.M.D.	L.D.	L.L.	Dimensions	Acreage				
		15	450		Return	Deed	Plat	Comp.	Used

Subdivision	Block	Lot	Plat Book	Page

Brief Legal Description:





Name On Watts, John.  
Return: Canton, Ga. R-4

Photo	Call No.

~~15-47~~ 2  
15-47 15  
Map Block Parcel

Name On Deed:

Property Address:

Property Acquired From:

Acquired By: Deed Will \_\_\_\_\_ Approximate Date Acquired: Recorded Yes \_\_\_\_\_ No \_\_\_\_\_ D.B. \_\_\_\_\_ Pg. \_\_\_\_\_ Size: (Dim. or Ac.)


Bounded By: N. S. E. W.


Date	Grantor (From)	Grantee (To)	D.B.	Pg.	Type	W.D.Cons.
3-7-57	Roper, K.D.	WATT, John H.	84	113	WD	—
8-6-74	WATTS, John A 1/2	WATTS, PAULINE A. 1/2	170 170	638 592	CO W	—
12/80	WATTS, PAULINE A.	WATTS, JOHN H.	297	610	W	-0-

City	G.M.D.	L.D.	L.L.	Dimensions	Acreage				
out	1019	15	449 450		Return	Deed	Plat	Comp.	Used
					1	1		1	1

Subdivision	Block	Lot	Plat Book	Page

Brief Legal Description:  
A/C E/S OLD Hwy 5







Property Acquired From: 43
Acct. No.

Photo	Call No
-------	---------

15N14D		43A
Map	Block	Parcel

Date	Grantor (From)	Grantee (To)	D.B.	Pg.	Type	W.D. Cons
8/14/98	TAYLOR, TED L.	DUNCAN, CHERYL L.	*3253	347	WD	85. <sup>00</sup>
12/7/99	DUNCAN, CHERYL L.	TAYLOR, TED L.	4120	103	DUP	80. <sup>00</sup>
3/1/01	TAYLOR, TED L.	BORDEREDGE, L.L.C.	4440	259	WD	130. <sup>00</sup>

REC  
5/3/00

City	G.M.D.	L.D.	L.L.	Dimensions	Acreage				
		15	450		Return	Deed	Plat	Comp.	Used
								.84±	.84±

Subdivision	Block	Lot	Plat Bk.	Page

Brief Legal Description \*LEGAL DOESN'T CLOSE, ACREAGE ESTIMATED



Property Acquired From:
Acct. No.

Photo	Call No
-------	---------

15N14D		44
Map	Block	Parcel

Date	Grantor (From)	Grantee (To)	D.B.	Pg.	Type	W.D. Cons
5/11/07	ESTATE GABLE, BARBARA ANN J	SHEFFIELD, JUDY A	9595	15	EX'S DEED	-0-
5/11/07	GABLE, SCOTTI DENISE	" " "	9595	17	DC	-0-

City	G.M.D.	L.D.	L.L.	Dimensions	Acreage 2.21 AC				
		15	450		Return	Deed	Plat	Comp.	Used

Subdivision	Block	Lot	Plat Bk.	Page
			30	194

Brief Legal Description





Name On Return: <i>R-2 C</i>	MAP - BLOCK - PAR - SUB OLD: 1547 1 016 A
Name On Deed:	NEW: 1514D L-044

<i>15-47</i>		<i>16-A</i>
Map	Block	Parcel

Property Address: <i>1/5 old S.R. 5</i>	Property Acquired From:
---	-------------------------

Acquired By:	Deed Will	Approximate Date Acquired:	Recorded Yes No	D.B. Pg.	Size: (Dim. or Ac.)
--------------	-----------	----------------------------	-----------------	----------	---------------------

Bounded By:	N.	S.	E.	W.
-------------	----	----	----	----

Date	Grantor (From)	Grantee (To)	D.B.	Pg.	Type	W.D. Cons.
10-1-65	GABLE, Carlton	OWEN, E.J.	81	155	WD	
1968	Owen, E.J.	Gable, Carlton	98	189		
9-23-86	Sheffield, Judy Ann <sup>et al</sup> Gable	Gable, Barbara	567	313	QC	0-

City	G.M.D.	L.D.	L.L.	Dimensions	*2.27 AC Acreage	Return	Deed	Plat	Comp.	Used
	1019	15	450		1.08		2		2	2
Subdivision	Block	Lot	Plat Book	Page						
			30	194						

Brief Legal Description: *2 AC. \* PARCEL 45 COMBINED PER OWNER & TAX ASSESSORS*  
*OFFICE REQUEST. 3/5/97*




Property Acquired From: 15-47 OLD: 1547	MAP BLOCK PAR SUB
Acct. No.	016 4N
NEW: 1514D	Photo Call No
	045

15-47		16N
Map	Block	Parcel

Date	Grantor (From)	Grantee (To)	D.B.	Pg.	Type	W.D. Cons
9-23-86	Gable, Barbara A. Lombardi	Gable, Scott; Denise E	567	315	Ind	-0-
1/91	BERRON, SCOTT DENISE GARY	GABLE, BARBARA A.	949	183	W	-0-
<p>DELETED PER OFFICE WITH ASSESSORS 3/5/91.</p>						

City	G.M.D.	L.D.	L.L.	Dimensions	Acreage				
TAX REQUEST		15	450		Return	Deed	Plat	Comp.	Used
REQ	Subdivision	Block	Lot	Plat	Bk.	Page			
				30		195			

Brief Legal Description



Property Acquired From: 15-47-OLD: 1547	MAP	BLOCK	PAR	SUB
Acct. No.	NEW: 1514D		016	P
			Photo	Call No
			046	

15-47		16P
Map	Block	Parcel

Date	Grantor (From)	Grantee (To)	D.B.	Pg.	Type	W.D. Cons
4/88	CLOER, C. L. JR.	CLOER, GARY L.	725 700	259 383	chwd W	-5 -0-
5/90	CLOER, GARY L.	DENISE E. CLOER, GARY L.	873	210	W	-0-

City	G.M.D.	L.D.	L.L.	Dimensions	Acreage				
		15	450		Return	Deed	Plat	Comp.	Used
							1.72		
Subdivision					Block	Lot	Plat	Bk.	Page
							35		161

Brief Legal Description



Property Acquired From:	MAP BLOCK	PAR SUB	15-47	17 C	17C
Acct. No.	OLD: 1547	Photo	Call No	Map	Block
	NEW: 1514D	047			

Date	Grantor (From)	Grantee (To)	D.B.	Pg.	Type	W.D.	Cons
12/93	(Architect) REVEREND DONOGHUE, JOHN F.	TURNER, DALE	1687	194	W	55	00
<p>Deleted 11/8/94 NIKIA PALM SPRINGS</p>							
City		G.M.D.	L.D.	L.L.	Dimensions	Acreage 8.82 AC	
						Return	Deed
						Plat	Comp.
						Used	
Subdivision					Block	Lot	Plat Bk. Page
Brief Legal Description							

The first part of the document discusses the importance of maintaining accurate records of all transactions. It emphasizes that every entry should be supported by a valid receipt or invoice. This not only helps in tracking expenses but also ensures compliance with tax regulations.

In the second section, the author provides a detailed breakdown of the company's revenue for the quarter. It includes a comparison between actual performance and the budgeted figures, highlighting areas where the company exceeded expectations and where it fell short.

The third section focuses on the company's financial health and liquidity. It analyzes the current cash flow and identifies potential risks that could impact the company's ability to meet its short-term obligations. Recommendations are provided to mitigate these risks and improve overall financial stability.

Finally, the document concludes with a summary of the key findings and a forward-looking statement. It expresses confidence in the company's ability to achieve its long-term goals, provided that the management continues to implement the strategies outlined in the report.



Name On Return: RT. 4 Canton, Ga

Photo Call No.

15-47 17-C  
Map Block Parcel

Name On Deed:

Property Address: 1/3 old S.R. 5.

Property Acquired From:

Acquired By: Deed Will Approximate Date Acquired: Recorded Yes No D.B. Pg. Size: (Dim. or Ac.)


Bounded By: N. S. E. W.

Date	Grantor (From)	Grantee (To)	D.B.	Pg.	Type	W.D. Cons.
11-14-57	McWhirter C.F. Estate	McWhirter Frank C.	43	109	WD	
1972	McWhirter Richard Lee	McWhirter Frank C. Jr.	125	676	WD	
3-25-86	McWhirter Frank C.	(architects) Donnellan, Thomas A.	519 519	86 84	W 96/10	66.00 -0-

City	G.M.D.	L.D.	L.L.	Dimensions	Acreage 8.42				
	1019	15	215		Return	Deed	Plat	Comp.	Used
							8.53		8.53

Subdivision	Block	Lot	Plat Book	Page
McWhirter SAC		4	2	54

Brief Legal Description: 8.53 ac.




Name On Return: 1801 OA Dec 1957	MAP: BLOCK: PAR: SUB: OLD: 1547 NEW: 1514D	017 B	15-47		17-B	
Name On Deed:	NEW: 1514D	Photo 048	Call No.	Map	Block	Parcel

Property Address: $\frac{1}{2}$ old S.R. 5	Property Acquired From:			
Acquired By: Deed Will	Approximate Date Acquired:	Recorded Yes No	D.B. Pg.	Size: (Dim. or Ac.)
Bounded By: N.	S.	E.	W.	

Date	Grantor (From)	Grantee (To)	D.B.	Pg.	Type	W.D. Cons.
11-14-57	M <sup>rs</sup> Whirter, C.F. Estate	M <sup>rs</sup> Whirter, Thurman L.	43	108	WD	

City	G.M.D.	L.D.	L.L.	Dimensions	Acreage				
					Return	Deed	Plat	Comp.	Used
	1019	15	415			7.82			7.82
Subdivision					Block	Lot	Plat Book	Page	
M <sup>rs</sup> Whirter						3	2	54	

Brief Legal Description: 7.82 ac.



Name On Return: <i>1/2 Ber ATLANT</i>	MAP BLOCK PAR SUB OLD: 1547 NEW: 1514D	017 A	15-47		17-A
Name On Deed:	NEW: 1514D	049 Call No.	Map	Block	Parcel


Property Address: <i>1/2 old S.R.5</i>	Property Acquired From:			
Acquired By: Deed <input type="checkbox"/> Will <input type="checkbox"/>	Approximate Date Acquired:	Recorded Yes <input type="checkbox"/> No <input type="checkbox"/>	D.B. <input type="checkbox"/> Pg. <input type="checkbox"/>	Size: (Dim. or Ac.)
Bounded By: N.	S.	E.	W.	

Date	Grantor (From)	Grantee (To)	D.B.	Pg.	Type	W.D. Cons.
11-14-57	McWHIRTER C.F. Est.	McWHIRTER Dilmus T	43	106	WD	
8/28/02	McWHIRTER <sup>ESTATE</sup> DILMUS T.	McWHIRTER BEVAN, KIM E	5483	242	DOA	-0-


City	G.M.D.	L.D.	L.L.	Dimensions	Acreage				
					Return	Deed	Plat	Comp.	Used
	1019	15	415				6.92		6.92

Subdivision	Block	Lot	Plat Book	Page
McWHIRTER		2	2	54

Brief Legal Description: *6.92 Ac.*









Name On Return:	MAP BLOCK PAR SUB OLD: 1547	017	D	15-47		17-D
Name On Deed: <i>McWHIRTER</i>	NEW: 1514D	Photo 050	Call No.	Map	Block	Parcel

Property Address: <i>Old Hwy 5</i>	Property Acquired From:				
Acquired By:	Deed Will	Approximate Date Acquired:	Recorded Yes No	D.B. Pg.	Size: (Dim. or Ac.)
Bounded By:	N.	S.	E.	W.	

Date	Grantor (From)	Grantee (To)	D.B.	Pg.	Type	W.D. Cons.
1-4-64	<i>McWhirter, Thurman J.</i>		72	195	WD	
1/1/81	<i>McWhirter, Wm. F.</i>	<i>Hillhouse, RONALD</i>	313	575	Exec	3.5 <sup>00</sup>
1/8/83	<i>HILLHOUSE, RONALD</i>	<i>MANOUS, EDSSEL</i>	338	10	W	6 <sup>00</sup>
	City	G.M.D.	L.D.	L.L.	Dimensions	1.5 <sup>+</sup> Acreage
		1019	15	415	10 <sup>00</sup> Ac.	Return Deed Plat Comp. Used
	Subdivision	Block	Lot	Plat Book	Page	
				2	54	
Brief Legal Description:						



Property Acquired From:	MAP BLOCK PAR SUB OLD: 1547 017	15-47		17
Tract No.	NEW: 1514D	Photo 051	Call No	Map Block Parcel

Date	Grantor (From)	Grantee (To)	D.B.	Pg.	Type	W.D.Cons
1-85	Hillhouse, Ronald	France, Lamar	438	96	WD	10.00
8-85	France, Lamar	Brook, B.C.	477	558	WD	62.50
3/26/97	BROOK, B.C. (BILLY C.)	BROOK, BILLY C. & JO ANN	3093	212	WD	-0-

City	G.M.D.	L.D.	L.L.	Dimensions	Acreage	1.06 ±		
		15	415		Return	Deed	Plat	Comp. Used

Subdivision	Block	Lot	Plat Bk.	Page
			27	15

Brief Legal Description

REC  
4/28/97



22415

1540

5

Name On Return:  
 Name On Deed:

2-19 144  
 Photo Call No.

15.47 17  
 Map Block Parcel

Property Address: *RT 9, CANTON*  
*1/5 old S.R.5*

Property Acquired From:

Acquired By: Deed Will Approximate Date Acquired: Recorded Yes No D.B. Pg. Size: (Dim. or Ac.)

Bounded By: N. S. E. W.

Date	Grantor (From)	Grantee (To)	D.B.	Pg.	Type	W.D.Cons.
<del>4-56</del>	<del>McWHIRTER, JOSIE</del>	<del>McWHIRTER, Wm. F.</del>	<del>37</del>	<del>72</del>	<del>WD</del>	
1-4-64	McWhirter, Thurman L.	McWhirter, Wm. F.	72	195	WD	
11/81	McWhirter, Wm. F.	HILLHOUSE, RONALD	313	575	EMC.	55° 2'

City	G.M.D.	L.D.	L.L.	Dimensions	3.93 AC	Acreage 7.53 AC.			
	7019	15	415		Return	Deed	Plat	Comp.	Used
					152		5.10		570

Subdivision	Block	Lot	Plat Book	Page
McWHIRTER		1	2	54

Brief Legal Description: *5.10 ac.*



Property Acquired From:	MAP BLOCK PAR SUB OLD: 1547 017 L
Acct. No.	NEW: 1514D Photo 052 Call No

15-47		17 L
Map	Block	Parcel

Date	Grantor (From)	Grantee (To)	D.B.	Pg.	Type	W.D. Cons
1-85	Hillhouse, Ronald	Herndon, J.W.	441	475	WD	10.00

City	G.M.D.	L.D.	L.L.	Dimensions	Acreage	1.305			
		15	415		Return	Deed	Plat	Comp.	Used

Subdivision	Block	Lot	Plat Bk.	Page
			27	45

Brief Legal Description





15-47-17

Property  
Acquired From:  
Acct. No.

MAP BLOCK PAR SUB  
OLD: 1547  
NEW: 1514D

17 K  
053

15-47		17K
Map	Block	Parcel

Date	Grantor (From)	Grantee (To)	D.B.	Pg.	Type	W.D. Cons
1-85	Hillhouse, Ronald	Prance, Lamar	438	97	WD	10.00
8-85	Prance, Lamar	Bowman, III, John H	475	694	WD	90.00
2/89	BOWMAN, JOHN H. III	SMITH, SYDNEY L.	770	1	W	83 <sup>50</sup>
7/6/94	SMITH, SYDNEY L.	SUSAN L. DRESCHER, RICHARD A.	1871	208	W/D	80.00

City	G.M.D.	L.D.	L.L.	Dimensions	Acreage		1.132		
		15	415		Return	Deed	Plat	Comp.	Used

Subdivision	Block	Lot	Plat Bk.	Page
			27	21

Brief Legal Description




Name On Return:	MAP BLOCK	PAR SUB	15-47	18	
Name On Deed:	OLD: 1547	Photo 054	Map	Block	Parcel
Property Address:	NEW: 1514D	Property Acquired From:			
Acquired By:	Deed <input type="checkbox"/> Will <input type="checkbox"/>	Approximate Date Acquired:	Recorded Yes <input type="checkbox"/> No <input type="checkbox"/>	D.B. <input type="checkbox"/> Pg. <input type="checkbox"/>	Size: (Dim. or Ac.)
Bounded By:	N.	S.	E.	W.	

Date	Grantor (From)	Grantee (To)	D.B.	Pg.	Type	W.D.Cons.
4/78	BLANTON, JAMES R.	HOGAN, ROY H. & MARY JO B.	240	844	W	-0-
6/78	HOGAN, MARY JO B.	HOGAN, ROY H.	240	845	W	-0-
1/15/02	HOGAN, MARY JO B. & ROY H.	HOGAN, MARY JO B. & ROY H.	5074	442	Q/C	<del>0</del>

City	G.M.D.	L.D.	L.L.	Dimensions	Acreage				
					Return	Deed	Plat	Comp.	Used
		15	378	XX 1.5 AC ±					
Subdivision	Block	Lot	Plat Book	Page					
415	PART OF 3	415	1	180					

Brief Legal Description: \* PARCEL 15-47-19 COMBINED PER OWNER & B.D.A. OFFICE REQUEST.  
 \*\* PARCEL 56A COMBINED PER OWNER & TAX ASSESSORS REQUEST. 6/10/03 9-1-93



LL 378, 415

15212

4

Name On Return:

2-119	142
Photo	Call No.

15.47		18
Map	Block	Parcel

Name On Deed: *HOGAN, Harold & Mary Jo.*

Property Address:

Property Acquired From:

Acquired By: Deed  Will  Approximate Date Acquired: Recorded Yes  No  D.B. Pg. Size (Dim. or Ac.)


Bounded By: N. S. E. W.

Date	Grantor (From)	Grantee (To)	D.B.	Pg.	Type	W.D.Cons.
<del>4-10-56</del>	<del>BLANTON, James R.</del>	<del>Fowler, Irene</del>	<del>37</del>	<del>58</del>	<del>WD</del>	<del>-</del>
<del>5-19-56</del>	<del>" "</del>	<del>" "</del>	<del>37</del>	<del>183</del>	<del>WD</del>	<del>-</del>
3-2-71	FOWLER, Irene		111	625	WD	1.09/RTT

City	G.M.D.	L.D.	L.L.	Dimensions	Acreage				
					Return	Deed	Plat	Comp.	Used
	1019	15	415	174.3' X 213.8' 121.2' X 199.3'					

Subdivision	Block	Lot	Plat Book	Page
JAMES R. BLANTON Proa		4	1	180

Brief Legal Description:  
*1/2 W/4 MILL CREEK RD*



Name On Return: RT 4      MAP BLOCK PAR SUB  
 OLD: 1547      019  
 Name On Deed: HOGAN, H.C.      NEW: 1514D      055  
 Map Block Parcel

3

19

15.47


Property Address: \_\_\_\_\_ Property Acquired From: \_\_\_\_\_  
 Acquired By: \_\_\_\_\_ Deed Will \_\_\_\_\_ Approximate Date Acquired: \_\_\_\_\_ Recorded Yes  No \_\_\_\_\_ D.B. \_\_\_\_\_ Pg. \_\_\_\_\_ Size (Dim. or Ac.) \_\_\_\_\_  
 Bounded By: N. \_\_\_\_\_ E. \_\_\_\_\_ W. \_\_\_\_\_

Date	Grantor (From)	Grantee (To)	D.B.	Pg.	Type	W.D.Cons.
<del>4-19-56</del>	<del>Blanton, James R.</del>	<del>Blanton, Irene</del>	<del>37</del>	<del>183</del>	<del>WD</del>	<del>—</del>
3-2-71	Blanton, James R.	Blanton, Irene	111	634	WD	1.00/RT

COMBINING WITH DEED A-1  
 DEED WITH OFFICE A-1

City	S.M.D.	L.D.	L.L.	Dimensions	Acreage				
					Return	Deed	Plat	Comp.	Used
			415	99.6' x 199.3' 101.1' x 191'					
Subdivision					Block	Lot	Plat Book	Page	
James R. BLANTON Prop						5	1	180	

Brief Legal Description: 1/2 W/S MILL CREEK RD.





123

Name On Return:	MAP	BLOCK	PAR	SUB	15-47	20
Name On Deed:	OLD: 1547		020			
	NEW: 1514D		056			Parcel

Property Address: *RT. 4 CHADTOWN*

Property Acquired From:


Acquired By: Deed  Will  Approximate Date Acquired: Recorded Yes  No  D.B. Pg. Size: (Dim. or Ac.)

Bounded By: N. S. E. W.

Date	Grantor (From)	Grantee (To)	D.B.	Pg.	Type	W.D.Cons.
<del>1-7-56</del>	<del>Worlew, Eugene</del>	<del>BLANTON, J.R.</del>	<del>35</del>	<del>508</del>	<del>WD</del>	
3-2-71	BLANTON, J.R.	BLANTON, J.R. & Elizabeth	4236 111	305 420	CORRECTIVE WD	

City	G.M.D.	L.D.	LL.	Dimensions	Acreage <del>1.16 AC</del>				
	1019	15	378 415	0.77 AC	Return	Deed	Plat	Comp.	Used
								15	15
Subdivision	Block	Lot	Plat Book	Page					

Brief Legal Description:  
*H/AC E/S OLD Hwy 5*



Property Acquired From: **56**  
 Acct. No.

Photo Call No

**15N14D** **56A**  
 Map Block Parcel

Date	Grantor (From)	Grantee (To)	D.B.	Pg.	Type	W.D. Cons
7/25/00	ELIZABETH F. BLANTON, J. R.	MARY JO HOGAN, ROY HAROLD	4236	307	W/D	-0-
1/13/02	MARY JO B. HOGAN, ROY H.	MARY JO B. HOGAN, ROY H.	5074	442	Q/C	0

City	G.M.D.	L.P.	L.L.	Dimensions	Acreage				
					Return	Deed	Plat	Comp. Used	
		50	15	378				39	.39

Subdivision	Block	Lot	Plat	Bk.	Page
		Pt OF 3	1		180

Brief Legal Description

*DELETE & COMBINE  
 PER OWNER  
 RELE 6/10/09*




Name On Return:	MAP	BLOCK	PAR	SUB	
	OLD: 1547		017	1G	
Name On Deed:	NEW: 1514D		057	C	N

15-47		176
Map	Block	Parcel

Property Address:			Property Acquired From:		
Acquired By:	Deed Will	Approximate Date Acquired:	Recorded Yes No	D.B. Pg.	Size: (Dim. or Ac.)
Bounded By:	N.	S.	E.	W.	

Date	Grantor (From)	Grantee (To)	D.B.	Pg.	Type	W.D.Cons.
1/82	HILLHOUSE, RONALD	JAMES DANIEL DAVIS, JUDY JUANITA	316	417	W	39 <sup>00</sup>
4/3/89	JAMES D. & DAVIS, JUDY J.	795 MORGAN, JOHN D. JR.	795	316	W	50 <sup>00</sup>
4/3/89	MORGAN, JOHN D. JR.	SMITH, SYDNEY L.	795	312	QC	-0-
	City	G.M.D.	L.D.	L.L.	Dimensions	Acreage
			15	415		
		Return	Deed	Plat	Comp.	Used
	Subdivision	Block	Lot	Plat Book	Page	
Brief Legal Description: 1989 deeds 795/316 & 795/312 seem to be recorded out of sequence.						



Property Acquired From:	MAP: 1547	BLOCK: 017	PAR: H	SUB: 15-47	17H	
Acct. No.:	NEW: 1514D	Photo: 058	Call No:	Map	Block	Parcel

Date	Grantor (From)	Grantee (To)	D.B.	Pg.	Type	W.D. Cons
5/83	HILLHOUSE, RONALD	BOMAN, JOHN H. III	349	613	W	6 <sup>50</sup>
2/89	BOMAN, JOHN H. III	SMITH, SYDNEY L.	770	9	W	83 <sup>50</sup>
2/7/97	SMITH, SYDNEY L.	THE LACHISH CORPORATION	21229	295	W	80 <sup>00</sup>

City	G.M.D.	L.D.	L.L.	Dimensions	Acreage				
		15	415		Return	Deed	Plat	Comp.	Used
						.51			.51
Subdivision					Block	Lot	Plat Bk.	Page	
Brief Legal Description									





Property Acquired From:	MAP BLOCK PAR SUB OLD: 1547 017 F
Acct. No.	NEW: 15140 Photo 059 Call No

15-47		17F
Map	Block	Parcel

Date	Grantor (From)	Grantee (To)	D.B.	Pg.	Type	W.D. Cons
4/3/89	MORGAN, JOHN D. JR	SMITH, SYDNEY L	795	313	OC	-0-
2/7/97	SMITH, SYDNEY L.	THE LACHISA CORPORATION	2629	281	W/D	70. <sup>00</sup>

City	G.M.D.	L.D.	L.L.	Dimensions	Acreage				
		15	415		Return	Deed	Plat	Comp.	Used
Subdivision					Block	Lot	Plat Bk.	Page	

Brief Legal Description *1989 deeds 795/314 & 795/313 seems to be recorded out of sequence.*

The first part of the document discusses the importance of maintaining accurate records of all transactions. It emphasizes that every entry should be supported by a valid receipt or invoice. This ensures transparency and allows for easy verification of the data.

In the second section, the author details the various methods used to collect and analyze the data. This includes both manual and automated processes. The goal is to ensure that the data is as accurate and reliable as possible.

The third section provides a comprehensive overview of the results obtained from the analysis. It highlights key trends and patterns that have emerged from the data. These findings are crucial for understanding the underlying dynamics of the system being studied.

Finally, the document concludes with a series of recommendations based on the findings. These suggestions are intended to help improve the efficiency and accuracy of the data collection and analysis process in the future.

Name On Return:

Photo	Call No.

15-47		17F
Map	Block	Parcel

Name On Deed:


Property Address:

Property Acquired From:

Acquired By:	Deed Will	Approximate Date Acquired:	Recorded Yes No	D.B. Pg.	Size: (Dim. or Ac.)
--------------	-----------	----------------------------	-----------------	----------	---------------------

Bounded By: N. S. E. W.

Date	Grantor (From)	Grantee (To)	D.B.	Pg.	Type	W.D. Cons.
7/82	HILLHOUSE, RONALD	LATHEN REALTY, INC.	327	388	W	4 <sup>50</sup>
4/83	LATHEN REALTY, INC.	BOYMAN, JOHN H. III	348	476	W	57 <sup>90</sup>
4/2/89	BOYMAN, JOHN H. III	MORGAN, JOHN D. JR.	795	314	W	73 <sup>00</sup>
	City	G.M.D.	L.D.	L.L.	Dimensions	Acreage
			15	415		Return Deed Plat Comp Used
						DIM -57
	Subdivision	Block	Lot	Plat Book	Page	
Brief Legal Description:						




Property Acquired From:	MAP	BLOCK	PAR	SUB
Acct. No:	OLD: 1547		.045	
	NEW: 1514D		Photo 060	Call No

15-47		45
Map	Block	Parcel

Date	Grantor (From)	Grantee (To)	D.B.	Pg.	Type	W.D. Cons
1-5-89	Martin Becky	Kelly, James	768	508	WD	0
1-5-89	AKA Becky Martin Kelly, Becky M.	Keyfer, Joyce T.	762	458	DUP	5 <sup>90</sup>
6-4-91	Keyfer, Joyce T.	Kelly, James	1002	99	PCN	2 <sup>00</sup>

City	G.M.D.	L.D.	L.L.	Dimensions	Acreage				
		15	449 450		Return	Deed	Plat	Comp.	Used
Subdivision					Block	Lot	Plat Bk.	Page	
Lynn Hills Estates						2	18	43	
Brief Legal Description									



Name On Return:

Photo Call No.

1547 45  
Map Block Parcel

Name On Deed:

Property Address:

Property Acquired From:

Acquired By: Deed Will: Approximate Date Acquired: Recorded Yes No: D.B. Pg. Size: (Dim. or Ac.)

Bounded By: N. S. E. W.


Recorded 11-21-85

Date	Grantor (From)	Grantee (To)	D.B.	Pg.	Type	W.D.Cons.
2/22/83	HILLHOUSE, RONALD	Ghorley, H. A.	342	156	W	600
7/7/83	Ghorley, H. A.	Martin, Becky Kelly, James	358	221	W	50 <sup>20</sup>
11-18-84	Kelly, James	A/K/A Becky M. Kelly Martain Becky	495	479	WD	-0-

City	G.M.D.	L.D.	LL.	Dimensions	Acreage				
		15	449 450		Return	Deed	Plat	Comp.	Used

Subdivision	Block	Lot	Plat Book	Page
LYNN HILLS ESTATE		2	18	43

Brief Legal Description:





Name On Return:	MAP	BLOCK	PAR	SUB
	OLD: 1547		046	
Name On Deed:	NEW: 1514D		061	

15-47		46
Map	Block	Parcel

Property Address:	Property Acquired From:
-------------------	-------------------------

Acquired By:	Deed Will: _____	Approximate Date Acquired:	Recorded Yes _____ No _____	D.B. _____ Pg. _____	Size: (Dim. or Ac.)
--------------	------------------	----------------------------	-----------------------------	----------------------	---------------------

Bounded By:	N.	S.	E.	W.
-------------	----	----	----	----

Date	Grantor (From)	Grantee (To)	D.B.	Pg.	Type	W.D. Cons.
10-82	Galloway, Andy C. <sup>1/2 int.</sup>	Galloway, Phyllis A. <sup>1/2 int.</sup>	331	478	AC	-
12-184	Galloway, Andy C. <sup>4th &amp; 11 1/2 A.</sup>	Page, Steve P. & Rhonda B.	431	493	WD	4990
12-20-91	Page, Steve P. & Rhonda B.	Treadaway, Stephen A.	1116	259	WD	6450

City	G.M.D.	L.D.	L.L.	Dimensions	Acreage				
		15	449 450		Return	Deed	Plat	Comp.	Used


Subdivision	Block	Lot	Plat Book	Page
Lynn Hills Estates		3	18	43

Brief Legal Description:



Name On Return:				15-47				46			
Name On Deed:		Photo		Call No.		Map		Block		Parcel	
Property Address:				Property Acquired From:							
Acquired By:		Deed Will: <input type="checkbox"/> <input type="checkbox"/>		Approximate Date Acquired:		Recorded Yes <input type="checkbox"/> No <input type="checkbox"/>		D.B. <input type="checkbox"/> Pg. <input type="checkbox"/>		Size: (Dim. or Ac.)	
Bounded By:		N.		S.		E.		W.			

Date	Grantor (From)			Grantee (To)			D.B.	Pg.	Type	W.D. Cons.	
12-17-81	HILLHOUSE, RONALD <sup>1/2 int</sup>			Martin, Bennon <sup>1/2 int.</sup>			315	436	WD	4 <sup>00</sup>	
2/1/82	Martin, Bennon			Ghorley, H.A.			317	67	W	6 <sup>00</sup>	
10-82	Ghorley, H.A.			Galloway, Andy C.			331	19	WD	144 <sup>90</sup>	
City		G.M.D.	L.D.	LL.	Dimensions		Acreage				
			15	449 450			Return	Deed	Plat	Comp.	Used
Subdivision							Block	Lot	Plat Book	Page	
LYNN HILLS ESTATES								3	18	43	
Brief Legal Description:											



Name On Return:	MAP BLOCK PAR SUB OLD: 1547	047		
Name On Deed:	NEW: 1514D	Photo 062	Call No	
		15-47		47
		Map	Block	Parcel


Property Address:		Property Acquired From:			
Acquired By:	Deed Will	Approximate Date Acquired:	Recorded Yes No	D.B. Pg.	Size: (Dim. or Ac.)
Bounded By:	N.	S.	E.	W.	

Date	Grantor (From)	Grantee (To)	D.B.	Pg.	Type	W.D. Cons.
3/2/83	HILLHOUSE, RONALD	Hillhouse Ronald C.	349	468	W	6 <sup>00</sup>
3-31-84	Hillhouse, Ronald C.	Debra M. Gunnells Richardson, Samuel J.	392	492	WD	51 <sup>90</sup>

City	G.M.D.	L.D.	L.L.	Dimensions	Acreage				
		15	449 450		Return	Deed	Plat	Comp.	Used

Subdivision	Block	Lot	Plat Book	Page
LYNN HILLS ESTATES		4	18	43

Brief Legal Description:




Property Acquired From:	MAP BLOCK PAR SUB	1547		
Acct. No.	OLD: 1547	048		48
	NEW: 1514D	Photo	Call No	
		063		

Date	Grantor (From)	Grantee (To)	D.B.	Pg.	Type	W.D.Cons
2-25-88	DARNELL, Bennie	DARNELL, Kathryn	694	346	W	—

City	G.M.D.	L.D.	L.L.	Dimensions	Acreage				
		15	449		Return	Deed	Plat	Comp.	Used

Subdivision	Block	Lot	Plat Bk.	Page
Lynn Hills Estate		5	18	43

Brief Legal Description






Name On Return:				15-47		48
Name On Deed:		Photo	Call No.	Map	Block	Parcel
Property Address:			Property Acquired From:			
Acquired By:	Deed Will: ___	Approximate Date Acquired:	Recorded Yes ___ No ___	D.B. ___ Pg. ___	Size: (Dim. or Ac.)	
Bounded By:	N.	S.	E.	W.		

Date	Grantor (From)	Grantee (To)	D.B.	Pg.	Type	W.D. Cons.
1-24-81	HILLHOUSE, RONALD	Martin, Bennon	298	675	WD	-0-
10-29-81	Martin, Bennon	Castleberry, J.C.	310	56	WD	24 <sup>00</sup>
4/9/83	Castleberry, J.C.	Darrell, Bennie	246	437	W	25 <sup>00</sup>

City	G.M.D.	L.D.	L.L.	Dimensions	Acreage				
		15	<del>15</del>	449	Return	Deed	Plat	Comp.	Used

Subdivision	Block	Lot	Plat Book	Page
LYNN HILLS ESTATES		5		

Brief Legal Description:



Property  
Acquired From:  
Acct. No. 106 C

MAP BLOCK PAR SUB  
OLD: 1547 049  
NEW: 1514D 064

<u>15-47</u>		<u>49</u>
Map	Block	Parcel

Date	Grantor (From)	Grantee (To)	D.B.	Pg.	Type	W.D.Cons
<u>3-26-87</u>	<u>Roberts, A. Roy</u>	<u>Brigwell, James R.</u>	<u>621</u>	<u>25</u>	<u>QCD</u>	<u>0</u>
<u>4-17-87</u>	<u>Brigwell, James R.</u>	<u>Dennis, Alfred L.</u>	<u>621</u>	<u>26</u>	<u>WD</u>	<u>68<sup>00</sup></u>
<del><u>11-7-89</u></del>	<del><u>Dennis, Alfred L.</u></del>	<del><u>Weyerhaeuser Mortgage Company</u></del>	<del><u>847</u></del>	<del><u>83</u></del>	<del><u>DUP</u></del>	<del><u>46<sup>00</sup></u></del>
<u>11-7-89</u>	<u>Dennis, Alfred L.</u>	<u>Waters, James D.</u>	<u>847</u>	<u>83</u>	<u>DUP</u>	<u>46<sup>00</sup></u>
<u>4-27-90</u>	<u>Waters, James D.</u>	<u>Grunkel, Ronald A. &amp; Pamela K.</u>	<u>866</u>	<u>690</u>	<u>WD</u>	<u>63<sup>00</sup></u>

City	G.M.D.	L.D.	L.L.	Dimensions	Acreage				
					Return	Deed	Plat	Comp.	Used
		<u>15</u>	<u>449</u>						

Subdivision	Block	Lot	Plat Bk.	Page
<u>Lynn Hills Estates</u>		<u>6</u>	<u>18</u>	<u>43</u>

Brief Legal Description



Name On Return:

Photo Call No.

15-47 49  
Map Block Parcel

Name On Deed:

Property Address:

Property Acquired From:

Acquired By: Deed Will Approximate Date Acquired: Recorded Yes No D.B. Pg. Size: (Dim. or Ac.)


Bounded By: N. S. E. W.

Date	Grantor (From)	Grantee (To)	D.B.	Pg.	Type	W.D. Cons.
3/13/82	Carol A. Gibby Matthew N. &	<sup>starting</sup> Watts, J. Larson &	318	476	W	10 <sup>80</sup>
4-25-85	<sup>starting</sup> Watts, J. Larson &	STRAYHORN Cecil N.	455	184	W	58 <sup>50</sup>
12/86	STRAYHORN CECIL N.	<sup>ROBERTS, ROY</sup> BAGWELL, JAMES R.	592	434	W/D	15 <sup>80</sup>

City	G.M.D.	L.D.	L.L.	Dimensions	Acreage				
		15	449		Return	Deed	Plat	Comp.	Used

Subdivision: Lynn Hills Estates Block: 6 Lot: 6 Plat Book: Page:

Brief Legal Description:



Name On Return:

Photo Call No.

15-47 49  
Map Block Parcel

Name On Deed:

Property Address:

Property Acquired From:

Acquired By: Deed Will Approximate Date Acquired: Recorded Yes No D.B. Pg. Size: (Dim. or Ac.)


Bounded By: N. S. E. W.

Date	Grantor (From)	Grantee (To)	D.B.	Pg.	Type	W.D. Cons.
	HILLHOUSE, RONALD					
4-14-81	Martin, Benson's int	Hillhouse, Ronald's int Carol A.	302	345	WD	3 <sup>00</sup>
10-1-81	Hillhouse, Ronald	Gibby, Matthew n. &	311	362	WD	10 <sup>00</sup>

City	G.M.D.	L.D.	LL	Dimensions	Acreage				
		15	449		Return	Deed	Plat	Comp.	Used

Subdivision	Block	Lot	Plat Book	Page
LANN HILLS ESTATES		6		

Brief Legal Description:





Name On Return:	MAP BLOCK PAR SUB OLD: 1547 050	15-47	50
Name On Deed:	NEW: 1514D	Map	Block Parcel
			Photo Call No. 065


Property Address:	Property Acquired From:				
Acquired By:	Deed Will	Approximate Date Acquired:	Recorded Yes No	D.B. Pg.	Size: (Dim. or Ac.)
Bounded By:	N.	S.	E.	W.	

Date	Grantor (From)	Grantee (To)	D.B.	Pg.	Type	W.D. Cons.
10-28-83	<sup>Jane</sup> Coxwell, Charles E. &	Hannah, Mark K.	372	390	WD	6 <sup>00</sup>
7-19-84	Hannah, Mark K.	<sup>Florence A.</sup> Miller, George E. &	411	48	WD	8 <sup>20</sup>
6-2-87	<sup>Florence A.</sup> Miller, George E. &	<sup>Wilma T.</sup> Boling, Clenton R. &	642	223	WD	6 <sup>00</sup>

City	G.M.D.	L.D.	L.L.	Dimensions	Acreage				
		15	449		Return	Deed	Plat	Comp.	Used

Subdivision	Block	Lot	Plat Book	Page
Lynn Hills Estates		7	18	43


Brief Legal Description:



Name On Return:				15-47				50			
Name On Deed:		Photo		Call No.		Map		Block		Parcel	
Property Address:				Property Acquired From:							
Acquired By:		Deed Will		Approximate Date Acquired:		Recorded Yes No		D.B. Pg.		Size: (Dim. or Ac.)	
Bounded By:		N.		S.		E.		W.			

Date	Grantor (From)	Grantee (To)	D.B.	Pg.	Type	W.D.Cons.
	HILLHOUSE, RONALD					
4-14-81	Martin, Benson 1/2 int.	Hillhouse, Ronald 1/2 int.	300	344	WD	3.00
2-16-82	Hillhouse, Ronald	Coxwell, Charles E. & Jane	341	79	WD	4.50

City	G.M.D.	L.D.	L.L.	Dimensions	Acreage				
					Return	Deed	Plat	Comp.	Used
		15	449						
Subdivision					Block	Lot	Plat Book	Page	
LYNN HILLS ESTATES						7	18	43	
Brief Legal Description:									



Name On Return:	MAP: BLOCK PAR SUB	OLD: 1547	051	15-47		51
Name On Deed:	NEW: 1514D	066		Map	Block	Parcel


Property Address: 108 Candy Lane	Property Acquired From:			
Acquired By: Deed Will	Approximate Date Acquired:	Recorded Yes No	D.B. Pg.	Size: (Dim. or Ac.)
Bounded By: N.	S.	E.	W.	

Date	Grantor (From)	Grantee (To)	D.B.	Pg.	Type	W.D. Cons.
1983	HILLHOUSE, RONALD	MARTIN, BENNON	355	522	W	600
9-29-83	Martin, Bennon	Hobbs, Robert L. & Robyn	370	270	WD	60 <sup>50</sup> / <sub>210</sub> 1/2
10-15-87	Hobbs, Robert L. & Robyn	Kopp, Harry W., Jr. & Betty S.	668	454	WD	74 <sup>90</sup> / <sub>210</sub> 1/2

City	G.M.D.	L.D.	L.L.	Dimensions	Acreage				
		15	419		Return	Deed	Plat	Comp.	Used

Subdivision	Block	Lot	Plat Book	Page
LYNN HILLS ESTATES		8		


Brief Legal Description:



Name On Return:	MAP BLOCK PAR SUB OLD: 1547 052	15-47		52
Name On Deed:	NEW: 1514D 067	Map	Block	Parcel

Property Address: 108 Candy Lane	Property Acquired From:			
Acquired By: Deed Will	Approximate Date Acquired:	Recorded Yes No	D.B. Pg.	Size: (Dim. or Ac.)
Bounded By:	N.	S.	E.	W.

Date	Grantor (From)	Grantee (To)	D.B.	Pg.	Type	W.D. Cons.		
1983	Hillhouse, RONALD	Martin, BENNON	355	522	W	6 <sup>00</sup>		
9-29-83	Martin, BENNON	Hobbs, ROBERT L. & Robyn	370	270	WD	60 <sup>50</sup> / <sub>2</sub> lots		
10-15-87	Hobbs, ROBERT L. & Robyn	Kopp, NARRY W., Jr. & Betty S. Kopp	668	454	WD	74 <sup>90</sup> / <sub>2</sub> lots		
City		G.M.D.	L.D.	L.L.	Dimensions	Acreage		
			15	449		Return	Deed	
						Plat	Comp.	
						Used		
Subdivision					Block	Lot	Plat Book	Page
LYNN HILLS ESTATES						9		
Brief Legal Description:								





Name On Return:	MAP - BLOCK - PAR - SUB.	15-47	53
Name On Deed:	OLD: 1547	053	
	NEW: 1514D	-068-	
		Map	Block Parcel


Property Address:	Property Acquired From:				
Acquired By:	Deed Will	Approximate Date Acquired:	Recorded Yes No	D.B. Pg	Size: (Dim. or Ac.)
Bounded By:	N.	S.	E.	W.	

Date	Grantor (From)	Grantee (To)	D.B.	Pg.	Type	W.D. Cons.
3-5-81	HILL HOUSE, RONALD	Wheeler, Charles	302	423	WD	6. <sup>00</sup>
7/2/82	Wheeler, Charles	Goltz, Christ <sup>Rebecca S.</sup>	325	614	W	44 <sup>20</sup>
3/15/90	Goltz, Christ & Rebecca	Patricia A. Goltz, Raymond L. JAY	857	433	W	63 <sup>00</sup>

City	G.M.D.	L.D.	L.L.	Dimensions	Acreage				
					Return	Deed	Plat	Comp.	Used
		15	749						

Subdivision	Block	Lot	Plat Book	Page
Lynn Hills Estates		10		

Brief Legal Description:



Property  
 Acquired From:  
 Acct. No.

MAP BLOCK PAR SUB  
 OLD: 1547 - 054  
 NEW: 1514D - 069


15-47		54
Map	Block	Parcel

Date	Grantor (From)	Grantee (To)	D.B.	Pg.	Type	W.D.Cons
9-11-87	Pine State <sup>Corp.</sup> Securities	Federal National Mortg. <sup>Assoc.</sup>	659	93	WD	-0-
8-18-87	Federal National Mortg.	Mullinix, Janet R.	659	95	WD	-0-

City	G.M.D.	L.D.	L.L.	Dimensions	Acreage				
					Return	Deed	Plat	Comp.	Used
		15	449						

Subdivision	Block	Lot	Plat Bk.	Page
Lynn Hills Estates		11	18	43

Brief Legal Description



Name On Return:

Photo Call No.

15-47 84  
Map Block Parcel

Name On Deed:

Property Address:

Property Acquired From:

Acquired By: Deed Will Approximate Date Acquired: Recorded Yes No D.B. Pg. Size: (Dim. or Ac.)


Bounded By: N. S. E. W.

Date	Grantor (From)	Grantee (To)	D.B.	Pg.	Type	W.D. Cons.
	Martin, Benson HILLHOUSE, RONALD	Ghorley, H. A.	299	950	WD	6.00
10-19-81	Ghorley, H. A.	Ethel C. Meyer, Kenneth L.	312	349	WD	8.60
6-2-87	Ethel C. Meyer, Kenneth L.	Pine State Securities Corp.	634	435	DUP	49.20

City	G.M.D.	L.D.	L.L.	Dimensions	Acreage				
					Return	Deed	Plat	Comp.	Used
		15	749						

Subdivision	Block	Lot	Plat Book	Page
CYNN HILLS ESTATES		11	18	43

Brief Legal Description:



Name On Return:	MAP: 1547	BLOCK: 055	PAR: 070	SUB: 55
Name On Deed:	NEW: 1514D			


15-47		55
Map	Block	Parcel

Property Address:		Property Acquired From:			
Acquired By:	Deed Will	Approximate Date Acquired:	Recorded Yes No	D.B. Pg.	Size: (Dim. or Ac.)
Bounded By:	N.	S.	E.	W.	

Date	Grantor (From)	Grantee (To)	D.B.	Pg.	Type	W.D.Cons.
5-30-81	HILLHOUSE, RONALD Connie M.	Tingle, Michael L. & Connie M.	304	826	WD	8.50
11-30-83	Tingle, Michael L. &	Lemal, Kenneth L.	375	528	WD	3.60
1-24-86	Lemal, Kenneth L.	Wingfield Maryann	508	541	W	6.40

City	G.M.D.	L.D.	LL	Dimensions	Acreage				
		15	49		Return	Deed	Plat	Comp.	Used
Subdivision					Block	Lot	Plat Book	Page	
CUNN HILLS ESTATES						12	18	43	

Brief Legal Description:






Rec. 5-2-84

Property Acquired From: <b>Rt. 4</b>	MAP: <b>1547</b>	BLOCK: <b>056</b>	PAR: <b>056</b>	SUB: <b>056</b>
Acct. No.	NEW: <b>1514D</b>	Photo: <b>071</b>	Call No.	

<b>15-47</b>		<b>56</b>
Map	Block	Parcel

Date	Grantor (From)	Grantee (To)	D.B.	Pg.	Type	W.D. Cons
6-8-83	Bank of Rhode Island Industrial National	Veterans Affairs Administrator of	396	467	WD	-0-
7-12-84	Veterans Affairs Administrator of	Ashley Brett Mullins, Timothy Allen	408	562	WD	-0-

City	G.M.D.	L.D.	L.L.	Dimensions	Acreage				
		15	449		Return	Deed	Plat	Comp.	Used
Subdivision					Block	Lot	Plat Bk.	Page	
Lynn Hills Estates						13	18	43	
Brief Legal Description									



Name On Return:

Photo Call No.

15-47 56  
Map Block Parcel

Name On Deed:

Property Address: Rt. 4 Canton, Ga.

Property Acquired From:

Acquired By: Deed Will: Approximate Date Acquired: Recorded Yes No: D.B. Pg.: Size: (Dim. or Ac.)

Bounded By: N. S. E. W.


Rec: 5-2-84

Date	Grantor (From)	Grantee (To)	D.B.	Pg.	Type	W.D. Cons.
	Martin, Bernon HILLHOUSE, RONALD	Green, Jimmy	300	578	WD	6.00
10-21-81	Green, Jimmy Diane L.	Burnette, James L. of Rhode Island	312	549	WD	41.00
6-7-83	Burnette, James L.	Industrial National Bank	396	465	DUP	-0-

City	G.M.D.	L.D.	L.L.	Dimensions	Acreage				
					Return	Deed	Plat	Comp.	Used
		15	479						

Subdivision	Block	Lot	Plat Book	Page
LYNN HILLS ESTATES		13	18	43

Brief Legal Description:



MAP BLOCK PAR SUB.  
 OLD: 1547 057  
 NEW: 1514D 072

15-47		57
Map	Block	Parcel

Name On Return: \_\_\_\_\_  
 Name On Deed: \_\_\_\_\_  
 Property Address: \_\_\_\_\_  
 Property Acquired From: \_\_\_\_\_  
 Acquired By: \_\_\_\_\_ Deed \_\_\_\_\_ Will \_\_\_\_\_  
 Approximate Date Acquired: \_\_\_\_\_  
 Recorded Yes \_\_\_\_\_ No \_\_\_\_\_  
 D.B. \_\_\_\_\_ Pg. \_\_\_\_\_  
 Size: (Dim. or Ac.) \_\_\_\_\_  
 Bounded By: N. \_\_\_\_\_ S. \_\_\_\_\_ E. \_\_\_\_\_ W. \_\_\_\_\_

Date	Grantor (From)	Grantee (To)	D.B.	Pg.	Type	W.D.Cons.
	Hillhouse, Ronald					
2-24-81	Martin, Bennan <sup>1/2 int.</sup>	Hillhouse, Ronald <sup>1/2 int.</sup>	299	940	WD	0-
8-28-81	Hillhouse, Ronald	Carlson, Peggy C.	310	51	WD	850

City	G.M.D.	L.D.	L.L.	Dimensions	Acreage				
					Return	Deed	Plat	Comp.	Used
		15	449						
Subdivision					Block	Lot	Plat Book	Page	
Lynn Hills Estates						14			

Brief Legal Description:  
 \_\_\_\_\_  
 \_\_\_\_\_




Property Acquired From:	MAP BLOCK PAR SUB OLD: 1547 058
Acct. No.	NEW: 1514D Photo 073 Call No

15-47		58
Map	Block	Parcel

Date	Grantor (From)	Grantee (To)	D.B.	Pg.	Type	W.D. Cons
2-24-89	Jackson, R. Dan	Endora Dawn Webb, Gary Scott & Webb, Gary Scott	775	300	WD	6780
			Per '91 Tax	Return		

City	G.M.D.	L.D.	L.L.	Dimensions	Acreage				
Holly Springs	1019	15	449		Return	Deed	Plat	Comp.	Used
Subdivision					Block	Lot	Plat Bk.	Page	
Lynn Hills Estates Unit I						15	18	43	
Brief Legal Description									





Name On Return:

Photo Call No.

15-47 58  
Map Block Parcel

Name On Deed:

Property Address:

Property Acquired From:

Acquired By: Deed Will Approximate Date Acquired: Recorded Yes No D.B. Pg. Size: (Dim. or Ac.)

Bounded By: N. S. E. W.

Date Grantor (From) Grantee (To) D.B. Pg. Type W.D. Cons.

7-25-83 Hillhouse, Ronald Martin, Bennon 362 192 WD 2<sup>00</sup>

8-1-83 Martin, Bennon Ungerer, Richard D. + Cathy M. 362 193 LOD 54<sup>80</sup>


12-83 Ungerer, Richard + Cathy Jackson, R. Dan 377 365 WD 3<sup>10</sup>

City G.M.D. L.D. L.L. Dimensions Acreage Return Deed Plat Comp Used

Subdivision Block Lot Plat Book Page

Lyon Hills Estates UI 15 18 43

Brief Legal Description:



Name On Return:	MAP OLD: 1547	BLOCK	PAR 059	SUB	15-47		59
Name On Deed:	NEW: 1514D		074		Map	Block	Parcel

Property Address:		Property Acquired From:					
Acquired By:	Deed <input type="checkbox"/> Will <input type="checkbox"/>	Approximate Date Acquired:	Recorded Yes <input type="checkbox"/> No <input type="checkbox"/>	D.B. <input type="checkbox"/>	Pg. <input type="checkbox"/>	Size: (Dim. or Ac.)	
Bounded By:	N.	S.	E.	W.			

Date	Grantor (From)	Grantee (To)	D.B.	Pg.	Type	W.D. Cons.
	Hillhouse, Ronald					
5/25/83	Martin, Bennon	Cantrell, Fred	352	641	W	3 <sup>00</sup>
3/84	HILLHOUSE, RONALD CANTRELL, FRED	ALEXANDER, DOUGLAS J.	389	208	W	54 <sup>10</sup>

City	G.M.D.	L.D.	L.L.	Dimensions	Acreage				
		15	449		Return	Deed	Plat	Comp.	Used

Subdivision	Block	Lot	Plat Book	Page
Lynn Hills Estates		16		

Brief Legal Description:



Name On Return:	MAP OLD: 1547	BLOCK	PAR 060	SUB	1547		60
Name On Deed:	NEW: 1514D		Photo 075	Call No.	Map	Block	Parcel


Property Address:	Property Acquired From:				
Acquired By:	Deed Will	Approximate Date Acquired:	Recorded Yes No	D.B. Pg.	Size: (Dim. or Ac.)
Bounded By:	N.	S.	E.	W.	

Date	Grantor (From)	Grantee (To)	D.B.	Pg.	Type	W.D. Cons.
	Hillhouse, Ronald					

City	G.M.D.	L.D.	L.L.	Dimensions	Acreage				
		15	449		Return	Deed	Plat	Comp.	Used

Subdivision	Block	Lot	Plat Book	Page
Lyon Hills Estates		17		

Brief Legal Description:



Name On Return:	MAP OLD: 1547	BLOCK	PAR 061	SUB	1547	61
Name On Deed:	NEW: 1514D		076			
Property Address:				Property Acquired From:		
Acquired By:	Deed _____ Will _____	Approximate Date Acquired:	Recorded Yes _____ No _____	D.B. _____ Pg. _____	Size: (Dim. or Ac.)	
Bounded By:	N.	S.	E.	W.		

Date	Grantor (From)	Grantee (To)	D.B.	Pg.	Type	W.D.Cons.
11-82	Hillhouse, Ronald	Hale, Dennis B.	333	52	WD	48 <sup>00</sup>
2-14-87	Hale, Dennis B.	Lara D. Kyle, Gary S. &	602	374	WD	61 <sup>50</sup>

City	G.M.D.	L.D.	L.L.	Dimensions	Acreage				
					Return	Deed	Plat	Comp.	Used
		15	429						
Subdivision					Block	Lot	Plat Book	Page	
Lynn Hills Estates						18	18	43	
Brief Legal Description:									





Property Acquired From:	MAP OLD: 1547	BLOCK	PAR 062	SUB	15-47		702
Acct. No.	NEW: 1514D		Photo	Call No	Map	Block	Parcel
			077				

Date	Grantor (From)	Grantee (To)	D.B.	Pg.	Type	W.D. Cons
7-9-91	Eleanor Craig Gorch, Patricia &	Michelle L. Berry Berry, Hal Dunley &	1029	92	WD	63.50

City	G.M.D.	L.D.	L.L.	Dimensions	Acreage				
					Return	Deed	Plat	Comp.	Used
		15	449						

Subdivision	Block	Lot	Plat Bk.	Page
Lynn Hill Estates		19		

Brief Legal Description



Name On Return:

Photo Call No.

15-47 Map Block Parcel 62

Name On Deed:

Property Address:

Property Acquired From:

Acquired By: Deed Will Approximate Date Acquired: Recorded Yes No D.B. Pg. Size: (Dim. or Ac.)


Bounded By: N. S. E. W.

Date	Grantor (From)	Grantee (To)	D.B.	Pg.	Type	W.D. Cons.
3-5-81	Martin, Cannon Hillhouse, Ronald	Wheeler, Wayne	300	692	WD	6 <sup>00</sup>
1-2-83	Wheeler, Wayne Sandra L.	Trotter, Donald E. &	340	73	W	42 <sup>50</sup>
5-28-85	Sandra L. Trotter, Donald E. &	Eleanor Craig Gouch Patricia &	463	264	W	56 <sup>00</sup>

City	G.M.D.	L.D.	L.L.	Dimensions	Acreage				
		15	449		Return	Deed	Plat	Comp.	Used


Subdivision	Block	Lot	Plat Book	Page
Lynn Hill Estates		19		

Brief Legal Description:



Name On Return:	MAP OLD: 1547	BLOCK	PAR 063	SUB	1547		63
Name On Deed:	NEW: 1514D		078		Map	Block	Parcel
Property Address:				Property Acquired From:			
Acquired By:	Deed <input type="checkbox"/> Will <input type="checkbox"/>	Approximate Date Acquired:	Recorded Yes <input type="checkbox"/> No <input type="checkbox"/>	D.B. <input type="checkbox"/> Pg. <input type="checkbox"/>	Size: (Dim. or Ac.)		
Bounded By:	N.	S.	E.	W.			

Date	Grantor (From)		Grantee (To)		D.B.	Pg.	Type	W.D.Cons.
2-7-81	Hillhouse, Ronald		Heath, Lloyd		299	470	W.D.	6 <sup>02</sup>
8/13/81	Heath, Lloyd		Turner, Hugh Stephen		309	116	W	35 <sup>00</sup>
8-2-87	Turner, Hugh Stephen		Pearson, Stephen G.		650	178	W.D.	63 <sup>40</sup>
City		G.M.D.	L.D.	L.L.	Dimensions		Acreage	
			15	419	Return	Deed	Plat	Comp. Used
Subdivision					Block	Lot	Plat Book	Page
Lynn Hills Estates						20	18	43
Brief Legal Description:								



Name On Return:	MAP: BLOCK PAR SUB:
	OLD: 1547 064
Name On Deed:	NEW: 1514D 079

15-47		64
Map	Block	Parcel


Property Address:		Property Acquired From:			
Acquired By:	Deed Will	Approximate Date Acquired:	Recorded Yes No	D.B. Pg.	Size: (Dim. or Ac.)
Bounded By:	N.	S.	E.	W.	

Date	Grantor (From)	Grantee (To)	D.B.	Pg.	Type	W.D.Cons.
2-10-81	<del>Martin, Belinda</del> Hillhouse, Ronald	Lamanac, Wayne	299	542	W	6.00
3/12/82	Lamanac, Wayne	Belinda Denise Myers, Patrick D. &	318	477	W	43.90

City	G.M.D.	L.D.	L.L.	Dimensions	Acreage				
		15	449		Return	Deed	Plat	Comp.	Used

Subdivision	Block	Lot	Plat Book	Page
Lyon Hills Estates		21		

Brief Legal Description:





Name On Return: MAP BLOCK PAR SUB  
 OLD: 1547 065

Name On Deed: NEW: 1514D 080

15-47		65
Map	Block	Parcel

Property Address: \_\_\_\_\_ Property Acquired From: \_\_\_\_\_

Acquired By: Deed  Will  Approximate Date Acquired: \_\_\_\_\_ Recorded Yes  No  D.B. \_\_\_\_\_ Pg. \_\_\_\_\_ Size: (Dim. or Ac.) \_\_\_\_\_

Bounded By: N. \_\_\_\_\_ S. \_\_\_\_\_ E. \_\_\_\_\_ W. \_\_\_\_\_

Date	Grantor (From)	Grantee (To)	D.B.	Pg.	Type	W.D. Cons.
2-24-81	Hillhouse, Ronald 1/2 int	Martin, Bennon 1/2 int	299	956	WD	-0-
1/24/83	Martin, Bennon	<sup>Wells B.</sup> Cox, L. E. & Ethel &	338	4/13	W	40 <sup>00</sup>

City	G.M.D.	L.D.	L.L.	Dimensions	Acreage				
					Return	Deed	Plat	Comp.	Used
		15	449						

Subdivision	Block	Lot	Plat Book	Page
Lynn Hills Estates		22		

Brief Legal Description: \_\_\_\_\_

\_\_\_\_\_

\_\_\_\_\_



Property Acquired From:	MAP: BLOCK: PAR: SUB: OLD: 1547	066	
Acct. No.	NEW: 1514D	Photo 081	Call No

1547		66
Map	Block	Parcel

Date	Grantor (From)	Grantee (To)	D.B.	Pg.	Type	W.D. Cons			
5-16-88	<sup>Laura</sup> Hall, Thomas M. +	Blunke, Julie A.	717	228	W	4400			
City		G.M.D.	L.D.	L.L.	Dimensions		Acreage		
			15	449			Return	Deed	
							Plat	Comp.	
							Used		
Subdivision						Block	Lot	Plat Bk.	Page
Lynn Hills Estates							23	18	43
Brief Legal Description									



Name On Return:				15-47				66		
Name On Deed:		Photo		Call No.		Map		Block		Parcel
Property Address: Candy Lane				Property Acquired From:						
Acquired By:	Deed Will	Approximate Date Acquired:		Recorded Yes No		D.B. Pg.		Size: (Dim. or Ac.)		
Bounded By:	N.	S.			E.		W.			

Date	Grantor (From)	Grantee (To)	D.B.	Pg.	Type	W.D.Cons.					
'81	Hillhouse, Ronald	Manous, Edsel	300	405	WO	6 <sup>00</sup>					
1/29/82	manous, Edsel	Johnson, Lucille T. Laura D.	316	416	W	40 <sup>00</sup>					
3-20-85	Johnson, Lucille T.	Hall, Thomas M. &	449	652	W	48 <sup>20</sup>					
City		G.M.D.	L.D.	L.L.	Dimensions		Acreage				
			15	449			Return	Deed	Plat	Comp.	Used
Subdivision					Block	Lot	Plat Book	Page			
Lyon Hills Estates						23					
Brief Legal Description:											



Property  
Acquired From:  
Acct. No.

MAP	BLOCK	PAR	SUB
OLD: 1547		067	
NEW: 1514D		Photo 082	Call No

15-47		67
Map	Block	Parcel

Date	Grantor (From)	Grantee (To)	D.B.	Pg.	Type	W.D. Cons
10-25-85	Richter, Mary D.	Richter, Raymond J.	491	362	QCD	-0-
10-26-85	Richter, Raymond J.	Joseph D. Ralston Carson, Viola H. &	491	363	WD	53 <sup>00</sup>
4-14-88	Carson, Viola H. Est.	Ralston, Joseph D.	705	539	DA	-

City	G.M.D.	L.D.	L.L.	Dimensions	Acreage				
					Return	Deed	Plat	Comp.	Used
		15	449						

Subdivision	Block	Lot	Plat Bk.	Page
Lyon Hills Estates U/I		24	20	195


Brief Legal Description





Name On Return:				15-47		67	
Name On Deed:		Photo		Call No.		Map	
Property Address:		Property Acquired From:					
Acquired By:	Deed ___ Will ___	Approximate Date Acquired:	Recorded Yes ___ No ___	D.B. ___ Pg. ___	Size: (Dim. or Ac.)		
Bounded By:	N.	S.	E.	W.			

Date	Grantor (From)			Grantee (To)			D.B.	Pg.	Type	W.D. Cons.	
3/5/83	MARTIN BENNON HILLHOUSE, RONALD			Hillhouse, RONALD			350 343	381 52	CWD W	230	
4/26/83	Hillhouse, RONALD			Richter, Raymond J.			350	332	W	4750	
5/83	Richter, Raymond J.			Richter, Mary D.			355	390	W	—	
City		G.M.D.	L.D.	L.L.	Dimensions		Acreage				
			15	449			Return	Deed	Plat	Comp.	Used
Subdivision							Block	Lot	Plat Book	Page	
Lynn Hills Estates U II								24			
Brief Legal Description:											



Name On Return:

MAP BLOCK PAR. SUB  
 OLD: 1547 068

15-47		68
Map	Block	Parcel

Name On Deed:

NEW: 1514D 083

Property Address:

Property Acquired From:

Acquired By: Deed Will

Approximate Date Acquired:

Recorded Yes No

D.B. Pg.

Size: (Dim. or Ac.)

Bounded By:

N.

S.

E.

W.

Date	Grantor (From)	Grantee (To)	D.B.	Pg.	Type	W.D. Cons.
12-23-82	HILLHOUSE, RONALD	Louise W. Mobley, Edward D. & Deborah S.	357	499	WD	47 <sup>00</sup>
5-1-85	LOWISE W. Mobley, Edward D. & Deborah S.	Garrett, Calvin &	455	463	W	10 <sup>00</sup>
7-10-91	Garrett, Calvin & Deborah S.	Deborah Garrett, Calvin &	1021d	88	OOD	-0

City	G.M.D.	L.D.	LL.	Dimensions	Acreage				
		15	449		Return	Deed	Plat	Comp.	Used

Subdivision	Block	Lot	Plat Book	Page
Lynn Hills Estates U II		25	20	195

Brief Legal Description:



Name On Return:	MAP. BLOCK. PAR. SUB OLD: 1547 069	15-47	69
Name On Deed:	NEW: 1514D 084	Map	Block Parcel


Property Address:		Property Acquired From:			
Acquired By:	Deed Will	Approximate Date Acquired:	Recorded Yes No	D.B. Pg.	Size: (Dim. or Ac.)
Bounded By:	N.	S.	E.	W.	

Date	Grantor (From)	Grantee (To)	D.B.	Pg.	Type	W.D. Cons.
11-30-82	Hillhouse, RONALD	Valorie Karen Painter Crawford, Clifton R.	335	85	WD	49 <sup>00</sup>
1987	Painter, Valorie Karen	Crawford, Clifton R.	621	452	QCD	-0-

City	G.M.D.	L.D.	L.L.	Dimensions	Acreage			
					Return	Deed	Plat	Comp. Used
		15	449					

Subdivision	Block	Lot	Plat Book	Page
Lynn Hills Estates VII		26	20	95

Brief Legal Description:



Name On Return:

MAP BLOCK PAR SUB  
OLD: 1547 070

15-47		70
Map	Block	Parcel

Name On Deed:

NEW: 1514D 085

Property Address:

Property Acquired From:

Acquired By: Deed Will

Approximate Date Acquired:

Recorded Yes No

D.B. Pg.

Size: (Dim. or Ac.)

Bounded By:

N.

S.

E.

W.

Date	Grantor (From)	Grantee (To)	D.B.	Pg.	Type	W.D. Cons.
4/26/83	MARTIN, BENNON HILLHOUSE, RONALD	Hillhouse, Ronald	349	311	W	12 <sup>00</sup>
8-83	Hillhouse, Ronald	Winkler, Chris Alan	363	556	WD	54 <sup>90</sup>
5-29-87	Winkler, Chris Alan	Melanie F. Gibbon Zeman, Peter R. ?	632	537	WD	60 <sup>00</sup>

City	G.M.D.	L.D.	L.L.	Dimensions	Acreage				
		15	449		Return	Deed	Plat	Comp.	Used

Subdivision	Block	Lot	Plat Book	Page
Lynn Hills Estate V II		27	20	195

Brief Legal Description:






Name On Return:		MAP BLOCK PAR SUB OLD: 1547	071	
Name On Deed:		NEW: 1514D	086	Call No.
Property Address:			Property Acquired From:	
Acquired By:	Deed <input type="checkbox"/> Will <input type="checkbox"/>	Approximate Date Acquired:	Recorded Yes <input type="checkbox"/> No <input type="checkbox"/>	D.B. <input type="checkbox"/> Pg. <input type="checkbox"/>
				Size: (Dim. or Ac.)
Bounded By:	N.	S.	E.	W.

18-47		71
Map	Block	Parcel

Date	Grantor (From)	Grantee (To)	D.B.	Pg.	Type	W.D. Cons.					
	HILLHOUSE, RONALD										
5-23-85	Martin, Benson	Lisa B. Henderson Henderson, Damon Mitch	496	454	WD	6 <sup>00</sup>					
2-21-92	HILLHOUSE, RONALD	LISA B. HENDERSON, DAMON MITCH &	1166	174	WD	TO CLEAR TITLE-0-					
City		G.M.D.	L.D.	L.L.	Dimensions		Acreage				
			15	749			Return	Deed	Plat	Comp	Used
Subdivision						Block	Lot	Plat Book	Page		
Lynn Hills Estates J II							28	20	195		
Brief Legal Description:											



MAP BLOCK PAR SUB  
 Name On Return: OLD: 1547 072  
 Name On Deed: NEW: 1514D 087

15-47		72
Map	Block	Parcel

Property Address: \_\_\_\_\_ Property Acquired From: \_\_\_\_\_

Acquired By: Deed Will \_\_\_\_\_ Approximate Date Acquired: \_\_\_\_\_ Recorded Yes No \_\_\_\_\_ D.B. Pg. \_\_\_\_\_ Size: (Dim. or Ac.) \_\_\_\_\_

Bounded By: N. \_\_\_\_\_ S. \_\_\_\_\_ E. \_\_\_\_\_ W. \_\_\_\_\_

Date	Grantor (From)	Grantee (To)	DB	PL	Type	W.D. Cons.
10-20-82	Hillhouse, RONALD	Hillhouse, Ronald & Ronald C. Burgess, C.W.	333	298	WD	6 <sup>00</sup>
4/20/83	" "	" "	349	40	CD	—
4/20/83	Burgess, C.W. Hillhouse, Ronald C. &	Blackstock, Lisa Ann Henderson, Damon Mitch &	349	41	W	52 <sup>90</sup>

City	G.M.D.	L.D.	L.L.	Dimensions	Acreage				
		15	449		Return	Deed	Plat	Comp.	Used

Subdivision	Block	Lot	Plat Book	Page
Lynn Hills Estates VII		29	20	82

Brief Legal Description: \_\_\_\_\_




Property Acquired From:	MAP	BLOCK	PAR	SUB		
Acct. No.	OLD: 1547		073		15-47	73
	NEW: 1514D		Photo	Call No	Map	Block
			088			Parcel

Date	Grantor (From)	Grantee (To)	D.B.	Pg.	Type	W.D. Cons
3-7-90	Tumlin, Nel L.	Tumlin, Lonnie L.	869	204	PO	o

City	G.M.D.	L.D.	L.L.	Dimensions	Acreage				
		15	449		Return	Deed	Plat	Comp.	Used

Subdivision	Block	Lot	Plat Bk.	Page
Lynn Hills Estates Unit II		30	20	195

Brief Legal Description



Name On Return:

Photo	Call No.

15-47		73
Map	Block	Parcel

Name On Deed:

Property Address:

Property Acquired From:

Acquired By:	Deed Will	Approximate Date Acquired:	Recorded Yes No	D.B. Pg.	Size (Dim. or Ac.)
--------------	-----------	----------------------------	-----------------	----------	--------------------

Bounded By:	N.	S.	E.	W.
-------------	----	----	----	----

Date	Grantor (From)	Grantee (To)	D.B.	Pg.	Type	W.D. Cons.					
8-1-83	HILLHOUSE, RONALD	Nel L. Brownlow, Roger D. &	362	270	WD	1 <sup>st</sup>					
3-85	Brownlow Roger D.	Brownlow, Nel L.	448	69	QC	—					
5-85	From Nel Brownlow Tumlin, Nel W. Joint	Tumlin, Lonnie L. <sup>1/2</sup> joint	460	629	QC	—					
City		G.M.D.	L.D.	L.L.	Dimensions		Acreage				
			15	449			Return	Deed	Plat	Comp	Used
Subdivision							Block	Lot	Plat Book	Page	
Lynn Hills Estates Unit II								36	20	195	
Brief Legal Description:											





Name On Return: MAP - BLOCK PAR - SUB  
 OLD: 1547 074 ↑  
 Name On Deed: NEW: 1514D 1089

15-47		74
Map	Block	Parcel

Property Address: \_\_\_\_\_ Property Acquired From: \_\_\_\_\_  
 Acquired Deed \_\_\_\_\_ Approximate Recorded \_\_\_\_\_ Size: \_\_\_\_\_  
 By: Will. \_\_\_\_\_ Date Acquired: Yes \_\_\_\_\_ No \_\_\_\_\_ D.B. \_\_\_\_\_ Pg. \_\_\_\_\_ (Dim. or Ac.)  
 Bounded By: N. \_\_\_\_\_ S. \_\_\_\_\_ E. \_\_\_\_\_ W. \_\_\_\_\_

Date	Grantor (From)	Grantee (To)	D.B.	Pg.	Type	W.D. Cons.
1/13/83	Martin, Glenn Hillhouse, Ronald	Hillhouse, Ronald	338	86	W	8 <sup>00</sup>
5/20/83	Hillhouse, Ronald	Fulton, Walter & Janice	352	425	W	45 <sup>00</sup>


City	G.M.D.	L.D.	L.L.	Dimensions	Acreage			
					Return	Deed	Plat	Comp. Used
		15	448 449					

Subdivision	Block	Lot	Plat Book	Page
Lynn Hills Estates Unit II		31		

Brief Legal Description:

\_\_\_\_\_

\_\_\_\_\_



Property  
Acquired From:

MAP	BLOCK	PAR	SUB
OLD: 1547		2075	
NEW: 1514D		Photo	Call No
		090	

15-47		75
Map	Block	Parcel


Aest. No. 316 Candy Lane

Date	Grantor (From)	Grantee (To)	D.B.	Pg.	Type	W.D. Cons
12-21-90	Administrator of Veterans Affairs	Brunmeier, Steven Don	935	102	WD	8

City	G.M.D.	L.D.	L.L.	Dimensions	Acreage				
					Return	Deed	Plat	Comp.	Used
		15	448						

Subdivision	Block	Lot	Plat Bk.	Page
Lynn Hills Estates Unit II		32		

Brief Legal Description



Name On Return:

Name On Deed:

Photo	Call No.

15-47		75
Map	Block	Parcel

Property Address:

Property Acquired From:

Acquired By:	Deed <input type="checkbox"/> Will <input type="checkbox"/>	Approximate Date Acquired:	Recorded Yes <input type="checkbox"/> No <input type="checkbox"/>	D.B. <input type="checkbox"/> Pg. <input type="checkbox"/>	Size: (Dim. or Ac.)
--------------	---	----------------------------	---	--	---------------------


Bounded By: N. S. E. W.

Date	Grantor (From)	Grantee (To)	D.B.	Pg.	Type	W.D.Cons.
9-1-82	HILLHOUSE, RONALD	Bowen, Robert D. & Lillie Diann	329	76	WD	44 <sup>00</sup>
5-1-90	Bowen, Robert D. & Lillie Diann	Goldome Realty Credit Corp.	866	373	DWP	53 <sup>00</sup>
5-1-90	Goldome Realty Credit Corp.	Secretary of Veterans Affairs	866	375	WD	0

City	G.M.D.	L.D.	L.L.	Dimensions	Acreage				
		15	448		Return	Deed	Plat	Comp.	Used

Subdivision	Block	Lot	Plat Book	Page
Lynn Hills Estates Unit II		32		

Brief Legal Description:



Property Acquired From:	MAP OLD: 1547	BLOCK	PAR 076	SUB	15-47		76
Acct. No.	NEW: 1514D		Photo 091	Call No	Map	Block	Parcel

Date	Grantor (From)	Grantee (To)	D.B.	Pg.	Type	W.D.Cons
7-87	Dianne Hamby, Kandal S. &	Shirley Hamby, Elisha T. &	648	225	WD	100
8-31-88	Shirley Hamby, Elisha F. &	Famela D. Byers, Mark J. &	740	220	WD	6590
2-11-91	Famela D. Byers, Mark J. &	Famela Byers, Mark J. &	959	16	WD	0
9/93	FEDERAL NATIONAL MORTGAGE ASSOC.	ANTOSKOW, TIMOTHY J.	1603	189	W	0-

City	G.M.D.	L.D.	L.L.	Dimensions	Acreage				
		15	448		Return	Deed	Plat	Comp.	Used

Subdivision	Block	Lot	Plat Bk.	Page
Lynn Hills Estates Unit II		33	20	82

Brief Legal Description  
 1993 deed has no description PT 61 mentioned this lot.





Name On Return:

Photo	Call No.

15-47		76
Map	Block	Parcel

Name On Deed:

Property Address:

Property Acquired From:

Acquired By:	Deed Will:	Approximate Date Acquired:	Recorded Yes No:	D.B. Pg.:	Size (Dim. or Ac.):
--------------	------------	----------------------------	------------------	-----------	---------------------

Bounded By:	N.	S.	E.	W.
-------------	----	----	----	----

Date	Grantor (From)	Grantee (To)	D.B.	Pg.	Type	W.D. Cons.
10-20-82	HILL HOUSE, RONALD	Bowen, Robert + D.	332	683	WD	6 <sup>00</sup>
10-1-85	Bowen, Robert D.	North Ga. Savings & Loan Association, Inc	487	136	DUP	6 <sup>50</sup>
<sup>10/18/86</sup> 9-27-86	<sup>Loan</sup> North Ga Savings &	<sup>Dianne</sup> Hamby, Randal S. +	581	454	W	8 <sup>50</sup>

City	G.M.D.	L.D.	L.L.	Dimensions	Acreage				
		15	448		Return	Deed	Plat	Comp.	Used

Subdivision	Block	Lot	Plat Book	Page
Lynn Hills Estates Unit II		33	20	82

Brief Legal Description:




Property Acquired From:	MAP	BLOCK	PAR	SUB	15-47		77
Acct. No.	OLD: 1547		077		Map	Block	Parcel
	NEW: 1514D		Photo	Call No			
			092				

Date	Grantor (From)	Grantee (To)	D.B.	Pg.	Type	W.D. Cons
5-8-92	Allen, Jackie D. <sup>1/2</sup> INT.	BAKER, Bethie Elise <sup>1/2</sup> INT.	1195	247	QC	-0-

City	G.M.D.	L.D.	L.L.	Dimensions	Acreage				
		15	448		Return	Deed	Plat	Comp.	Used

Subdivision	Block	Lot	Plat Bk.	Page
LYNN Hills Estates Unit II		34	20	195

Brief Legal Description



Name On Return:

Photo Call No.

15-47 Map Block Parcel 49

Name On Deed:

Property Address:

Property Acquired From:

Acquired By: Deed Will Approximate Date Acquired: Recorded Yes No D.B. Pg. Size: (Dim. or Ac.)

Bounded By: N. S. E. W.


rec. 4-7-86

Date	Grantor (From)	Grantee (To)	D.B.	Pg.	Type	W.D. Cons.
3-27-84	HILLHOUSE, RONALD	Fitts, Stanley	395	286	WD	1 <sup>00</sup>
3-27-84	Fitts, Stanley	Allen, Jackie D. <sup>Ginger M.</sup>	395	287	WD	56 <sup>10</sup>
2-22-85	Allen, Ginger M.	Allen, Jackie D.	521	76	W	—

City	G.M.D.	L.D.	L.L.	Dimensions	Acreage				
		15	418		Return	Deed	Plat	Comp.	Used

Subdivision	Block	Lot	Plat Book	Page
Lynn Hills Estates Unit II		34	20	195

Brief Legal Description:




Property Acquired From: MAP BLOCK PAR SUB  
 OLD: 1547 078  
 Acct. No. NEW: 1514D. 093

15-47		78
Map	Block	Parcel

Date	Grantor (From)	Grantee (To)	D.B.	Pg.	Type	W.D. Cons
6-16-88	Martin Benson	Parrish, Donna Maxine	719	462	WD	0
9-25-88	Parrish, Donna Maxine	Oliver, J. Phillip	742	424	WD	100

City	G.M.D.	L.D.	L.L.	Dimensions	Acreage				
					Return	Deed	Plat	Comp.	Used
		15	448						
Subdivision					Block	Lot	Plat	Bk.	Page
Lynn Hills Estates Unit II						26 35		20	195
Brief Legal Description									





Name On Return:

Photo	Call No.

15-47		78
Map	Block	Parcel

Name On Deed:

Property Address:

Property Acquired From:

Acquired By: Deed Will

Approximate Date Acquired:

Recorded Yes No

D.B. Pg.

Size: (Dim. or Ac.)

Bounded By:

N.

S.

E.

W.

Date	Grantor (From)	Grantee (To)	D.B.	Pg.	Type	W.D. Cons.
5-26-83	HILLHOUSE, RONALD	Fitts Stanley	360	652	WD	6 <sup>00</sup>
3-27-84	Fitts Stanley	Bennon Martin Hillhouse, Ronald	395	295	WD	1 <sup>00</sup>
2-85	Hillhouse Ronald	Martin, Bennon	445	153	W	1 <sup>00</sup>

City	G.M.D.	L.D.	LL	Dimensions	Acreage				
		15	448		Return	Deed	Plat	Comp.	Used

Subdivision	Block	Lot	Plat Book	Page
Lynn Hills Estates Unit II		35	20	195

Brief Legal Description:



Property  
Acquired From:  
Acct. No.

MAP	BLOCK	PAR	SUB
OLD: 1547		079	
NEW: 1514D		Photo 094	Call No

15-47		79
Map	Block	Parcel

Date	Grantor (From)	Grantee (To)	D.B.	Pg.	Type	W.D. Cons
		Parrish, Maxine	Per '85 Tax	Return		
4/186	McFarland, Maxine	Donna Maxine Parrish, John R. &	525	206	W	—
4/186	Parrish, John R.	Parrish, Donna Maxine	525	212	W	—
9/88	PARRISH, DONNA MAXINE	<sup>SHEILA</sup> OHVER, J. PHILLIP &	741	444	W	73:50

City	G.M.D.	L.D.	L.L.	Dimensions	Acreage			
					Return	Deed	Plat Comp.	Used
		15	449					
Subdivision					Block	Lot	Plat Bk.	Page
Lynn Hills Estates Unit II						PT of 35 36	20	195
Brief Legal Description <i>FOR 89 TAX SMALL PORTION FROM 35 NO VALUE CHANGE</i>								



Name On Return:

Photo	Call No.

15-47		79
Map	Block	Parcel

Name On Deed:

Property Address:

Property Acquired From:

Acquired By:	Deed Will	Approximate Date Acquired:	Recorded Yes No	D.B. Pg.	Size (Dim. or Ac.)
--------------	-----------	----------------------------	-----------------	----------	--------------------


Bounded By:	N.	S.	E.	W.
-------------	----	----	----	----

Date	Grantor (From)	Grantee (To)	D.B.	Pg.	Type	W.D. Cons.
4-16-83	Martin, Bennon Hillhouse, RONALD	Hillhouse, Ronald	349	311	W	12 <sup>00</sup>
4-24-84	Hillhouse, Ronald	Hillhouse, Ronald C.	399	108	WD	8 <sup>00</sup>
4-25-84	Hillhouse, Ronald C.	McFarland MAXINE	399	109	WD	56 <sup>90</sup>

City	G.M.D.	L.D.	L.L.	Dimensions	Acreage				
		15	449		Return	Deed	Plat	Comp.	Used

Subdivision	Block	Lot	Plat Book	Page
Lynn <del>Holly</del> Hills Estates Unit II		36	20	195

Brief Legal Description:



Property Acquired From:
Acct. No:

Photo	Call No
-------	---------

1514D		95
Map	Block	Parcel

Date	Grantor (From)	Grantee (To)	D.B.	Pg.	Type	W.D. Cons
			1516	73 76		
9/93		RAINEY, COLIN MATTHEW	1626	334		
4/8/98	RAINEY, MARY MACREY	" " "	3079	325	Re-0-	

City	G.M.D.	L.D.	L.L.	Dimensions	Acreage				
					Return	Deed	Plat	Comp.	Used
		15	449						
Subdivision					Block	Lot	Plat	Bk.	Page
LYNN HILLS ESTATES UNIT II						37	20		195
Brief Legal Description <del>DEED DOESN'T HAVE LEGAL</del>									





Name On Return:	MAP	BLOCK	PAR	SUB	OLD: 1547	080	15-47		80
Name On Deed:	NEW: 1514D				095		Map	Block	Parcel

Property Address:				Property Acquired From:					
Acquired By:	Deed Will	Approximate Date Acquired:	Recorded Yes No	D.B.	Pg.	Size: (Dim. or Ac.)			
Bounded By:	N.	S.	E.	W.					

Date	Grantor (From)	Grantee (To)	D.B.	Pg.	Type	W.D. Cons.
5/18/83	Mrs. M. Benson HILLHOUSE, RONALD	Hillhouse, Ronald	353	294	U)	3 <sup>00</sup>
8-5-83	Hillhouse, Ronald	James, Norman W.	362	125	WD	47 <sup>00</sup>
11-1-89	James, Norman W.	Lehman, Cindy L. John S. &	833	344	WD	65 <sup>00</sup>

City	G.M.D.	L.D.	LL	Dimensions	Acreage				
		15	44.9		Return	Deed	Plat	Comp.	Used
Subdivision					Block	Lot	Plat Book	Page	
Lynn <del>Holly</del> Hills Estates Unit II						37	20	195	

Brief Legal Description:

[The page contains extremely faint and illegible text, likely due to low contrast or poor scan quality. The text is mostly centered and appears to be a single paragraph or a list of items. Some faint words like "The" and "and" are visible.]

Name On Return:	MAP	BLOCK	PAR	SUB	15-47		81
Name On Deed:	OLD: 1547		081		NEW: 1514D		096
					Map	Block	Parcel

Property Address:	Property Acquired From:				
Acquired By:	Deed Will	Approximate Date Acquired:	Recorded Yes No	D.B. Pg.	Size: (Dim. or Ac.)
Bounded By:	N.	S.	E.	W.	

Date	Grantor (From)	Grantee (To)	D.B.	Pg.	Type	W.D.Cons.
2/83	HILLHOUSE, RONALD	GHORLEY, DONALD	344	219	W	8 <sup>00</sup>
6/1/83	Ghorley, Donald & Cathy S.	Bishop, Wayne Ronald	354	171	W	56 <sup>40</sup>
12/30/80	Bishop, Cathy S.	Bishop, Wayne Ronald	951	163	DC	

City	G.M.D.	L.D.	LL.	Dimensions	Acreage				
		15	449		Return	Deed	Plat	Comp.	Used

Subdivision	Block	Lot	Plat Book	Page
Lynn Holly Hills Estates Unit II		38		

Brief Legal Description:

1000 23

Name On Return:	MAP	BLOCK	PAR.	SUB.		
	OLD: 1547		082		1547	82
Name On Deed:	NEW: 1514D		097		Map	Block Parcel

Property Address:			Property Acquired From:			
Acquired By:	Deed Will	Approximate Date Acquired:	Recorded Yes No	D.B. Pg.	Size: (Dim. or Ac.)	
Bounded By:	N.	S.	E.	W.		

Date	Grantor (From)	Grantee (To)	D.B.	Pg.	Type	W.D. Cons.
5/5/83	HILLHOUSE, RONALD	Dunn, Willard	350	165	W	6 <sup>00</sup>
9-30-83	Dunn, Willard	Cathy Lynn Frederic Michael M&T	368 Dowell	603	WD	519 <sup>0</sup>

City	G.M.D.	L.D.	L.L.	Dimensions	Acreage				
					Return	Deed	Plat	Comp.	Used
		15	448						

Subdivision	Block	Lot	Plat Book	Page
Lynn Holly Hills Estates Unit II		39	20	195

Brief Legal Description:



Property  
Acquired From:

MAP BLOCK PAR SUB  
 OLD: 1547 083  
 NEW: 1514D 098

1547  
 83  
 Map Block Parcel

Acct. No. *Bl. 9 Curtis Conv*

Photo Call No

Date	Grantor (From)	Grantee (To)	D.B.	Pg.	Type	W. D. Cons
<i>5/9/88</i>	<i>Annette Allender, James Melvin</i>	<i>Francis H. Binger, Frank Henry, II</i>	<i>211</i>	<i>103</i>	<i>W</i>	<i>6/50</i>

City	G.M.D.	L.D.	L.L.	Dimensions	Acreage				
		<i>15</i>	<i>448</i> <i>449</i>		Return	Deed	Plat	Comp.	Used

Subdivision	Block	Lot	Plat Bk.	Page
<i>Lynn Hills Estates</i>		<i>40</i>	<i>20</i>	<i>195</i>

Brief Legal Description





Name On Return:

Photo	Call No.
-------	----------

15-47		83
Map	Block	Parcel

Name On Deed:

Property Address: *Dt. 4 Curtis Cove Canton Ga*

Property Acquired From:

Acquired By:	Deed Will	Approximate Date Acquired:	Recorded Yes No	D.B. Pg.	Size: (Dim. or Ac.)
--------------	-----------	----------------------------	-----------------	----------	---------------------


Bounded By: N. S. E. W.

Date	Grantor (From)	Grantee (To)	D.B.	Pg.	Type	W.D. Cons.
4/21/83	MARTIN, BENJAMIN & HILLHOUSE, RONALD	Contrell, Fred	349	506	W	3 <sup>00</sup>
8-83	Hillhouse + Contrell	Beck, Martin W. + Judith A.	365	410	WD	47 <sup>80</sup>
8-85	Beck, Martin W. + Judith A.	Allender, James Melvin + Annette	486	428	WD	58 <sup>50</sup>

City	G.M.D.	L.D.	L.L.	Dimensions	Acreage				
		15	448 449		Return	Deed	Plat	Comp.	Used

Subdivision	Block	Lot	Plat Book	Page
Lynn <del>XXXX</del> Hills Estates Unit II		40	20	195

Brief Legal Description:



Name On Return:

MAP BLOCK PAR SUB  
OLD: 1547 084  
NEW: 1514D 099 100

15-47		84
Map	Block	Parcel

Name On Deed:

Property Address: 141 Curtis Cove

Property Acquired From:

Acquired By: Deed Will Approximate Date Acquired: Recorded Yes No D.B. Pg. Size: (Dim. or Ac.)

Bounded By: N. S. E. W.

Date	Grantor (From)	Grantee (To)	D.B.	Pg.	Type	W.D. Cons.
10/18/83	HILLHOUSE, RONALD	Dunn, Willard	356	50	W	600
3-31-84	Dunn, Willard	Carol E. Padgett, Chris L.	394	216	WD	52 <sup>00</sup>
4-21-89	Carol E. Padgett, Chris L.	Brooks Lisa H.	791	193	WD	61 <sup>00</sup>

City	G.M.D.	L.D.	L.L.	Dimensions	Acreage				
					Return	Deed	Plat	Comp.	Used
		15	448 449						

Subdivision	Block	Lot	Plat Book	Page
Lynn Holly Hills Estates Unit II		41	20	195

Brief Legal Description:

[The page contains extremely faint and illegible text, likely bleed-through from the reverse side of the document. The text is scattered across the page and does not form any recognizable words or sentences.]

Name On Return: -MAP- BLOCK - PAR. - SUB-  
 OLD: 1547 | 085  
 Name On Deed: NEW: 1514D | 100

15147		85
Map	Block	Parcel

Property Address: \_\_\_\_\_ Property Acquired From: \_\_\_\_\_  
 Acquired By: \_\_\_\_\_ Deed Will: \_\_\_\_\_ Approximate Date Acquired: \_\_\_\_\_ Recorded Yes \_\_\_ No \_\_\_ D.B. \_\_\_ Pg. \_\_\_ Size: (Dim. or Ac.) \_\_\_\_\_  
 Bounded By: N. \_\_\_\_\_ S. \_\_\_\_\_ E. \_\_\_\_\_ W. \_\_\_\_\_


Date	Grantor (From)	Grantee (To)	D.B.	Pg.	Type	W.D. Cons.
6/6/83	HILLHOUSE, RONALD	Ghorley, H. A.	354	65	W	600
9-30-83	Ghorley, N. A.	Crossett, Robert P. & Susan C.	368	636	WD	56 <sup>90</sup>
4-13-90	Crossett, Robert P. & Susan C.	Lovell, David R. & Margaret T.	805	331	WD	66 <sup>02</sup>

City	G.M.D.	L.D.	L.L.	Dimensions	Acreage				
					Return	Deed	Plat	Comp.	Used
		15	148 149						
Subdivision					Block	Lot	Plat Book	Page	
Lynn xHolly Hills Estates Unit II						42	20	195	

**Brief Legal Description:**

\_\_\_\_\_


\_\_\_\_\_



Property	MAP	BLOCK	PAR	SUB				
Acquired From:	OLD: 1547		086			15-47	86	
Acct. No.	NEW: 1514D		Photo 101	Call No		Map	Block	Parcel

Date	Grantor (From)	Grantee (To)	D.B.	Pg.	Type	W.D.Cons
8/89	MELANIE S. RAY, ANDREW E.	ASSOCIATES FINANCIAL SERVICES OF AMERICA, Inc.	812	230	QC	52 <sup>00</sup>
3/29/90	services of America Associates of finance.	Rhonda L. Anderson, O.G., Jr. &	862	36	W	62 <sup>00</sup>

City	G.M.D.	L.D.	L.L.	Dimensions	Acreage				
		15	449		Return	Deed	Plat	Comp.	Used
Subdivision					Block	Lot	Plat Bk.	Page	
LYNN HILLS ESTATES UNIT II						43	20	195	
Brief Legal Description									





Name On Return:				15-47		86	
Name On Deed:		Photo		Call No.		Map Block Parcel	
Property Address:				Property Acquired From:			
Acquired By:	Deed Will: ___	Approximate Date Acquired:	Recorded Yes ___ No ___	D.B. ___ Pg. ___	Size: (Dim. or Ac.)		
Bounded By:	N.	S.	E.	W.			

Date	Grantor (From)	Grantee (To)	D.B.	Pg.	Type	W.D. Cons.
5/10/83	HILLHOUSE, RONALD	MARTIN, BENNON	351	622	W	6 <sup>00</sup>
12-83	Martin, Bennon	Sharon M. Ray, Andrew Eugene &	377	176	WD	56 <sup>00</sup>
1986	Ray, Sharon M.	melanie S. Ray, Andrew E. &	526	28	QC	—

City	G.M.D.	L.D.	L.L.	Dimensions	Acreage				
					Return	Deed	Plat	Comp.	Used
		15	449						

Subdivision	Block	Lot	Plat Book	Page
Lynn Hills Estates Unit II		43	20	195

Brief Legal Description:

1911

1911

1911

1911

1911

1911

1911

Name On Return:	MAP BLOCK PAR SUB OLD: 1547	087	15-47		87
Name On Deed:	NEW: 1514D	F102	Call No	Map	Block Parcel

Property Address:	Property Acquired From:				
Acquired By:	Deed Will	Approximate Date Acquired:	Recorded Yes No	D.B. Pg.	Size: (Dim. or Ac.)
Bounded By:	N.	S.	E.	W.	

Date	Grantor (From)	Grantee (To)	D.B.	Pg.	Type	W.D. Cons.
4/28/83	HILL HOUSE, RONALD	Lathem Realty, Inc.	349	308	W	600
2-9-84	Lathem Realty, Inc.	Sims, Eddie G. <sup>Land</sup>	384	591	WD	51 40

City	G.M.D.	L.D.	L.L.	Dimensions	Acreage				
					Return	Deed	Plat	Comp.	Used
		15	449						
Subdivision					Block	Lot	Plat Book	Page	
Lynn <del>Holly</del> Hills Estates Unit II						44	20	195	

Brief Legal Description:

Very faint line of text, possibly a date or reference.

Very faint line of text, possibly a date or reference.

Very faint line of text, possibly a date or reference.

Very faint line of text, possibly a date or reference.

Very faint line of text, possibly a date or reference.

Very faint line of text, possibly a date or reference.

Very faint line of text, possibly a date or reference.

Very faint line of text, possibly a date or reference.

Very faint line of text, possibly a date or reference.

Very faint line of text, possibly a date or reference.

Very faint line of text, possibly a date or reference.

Very faint line of text, possibly a date or reference.

Very faint line of text, possibly a date or reference.

Very faint line of text, possibly a date or reference.

Very faint line of text, possibly a date or reference.

Very faint line of text, possibly a date or reference.

Very faint line of text, possibly a date or reference.

Very faint line of text, possibly a date or reference.

Very faint line of text, possibly a date or reference.

Very faint line of text, possibly a date or reference.

Very faint line of text, possibly a date or reference.

Very faint line of text, possibly a date or reference.

Very faint line of text, possibly a date or reference.

Very faint line of text, possibly a date or reference.

Very faint line of text, possibly a date or reference.

Very faint line of text, possibly a date or reference.


Name On Return:	MAP: BLOCK PAR SUB OLD: 1547 088	1547	88
Name On Deed:	NEW: 1514D F103 Call No.	Map	Block Parcel

Property Address:	Property Acquired From:				
Acquired By:	Deed Will	Approximate Date Acquired:	Recorded Yes No	D.B. Pg.	Size: (Dim. or Ac.)
Bounded By:	N.	S.	E.	W.	

Date	Grantor (From)	Grantee (To)	D.B.	Pg.	Type	W.D. Cons.
4/18/83	<del>Martin, RONALD</del> HILLHOUSE, RONALD	Cantrell, Fred	348	47	W	600
7-15-83	Fred Cantrell Hillhouse, Ronald &	Angela M. Stanfield, Steve A. &	359	77	WD	52 <sup>30</sup>
4-25-89	Angela M. Stanfield, Steve A. &	Ernstes, Richard H.	790	64	WD	1200

City	G.M.D.	L.D.	L.L.	Dimensions	Acreage				
					Return	Deed	Plat	Comp.	Used
		15	449						
Subdivision					Block	Lot	Plat Book	Page	
Lynn Holly Hills Estates Unit II XXXXXX						45	20	195	

Brief Legal Description:



Name On Return:	MAP	BLOCK	PAR	SUB	15-47	89	
	OLD: 1547	089					
Name On Deed:	NEW: 1514D	104	Call No.		Map	Block	Parcel

Property Address: Rt. 9 Candy Lane		Property Acquired From:	
Acquired By:	Deed <input type="checkbox"/> Will <input type="checkbox"/>	Approximate Date Acquired:	Recorded Yes <input type="checkbox"/> No <input type="checkbox"/>
D.B. <input type="checkbox"/> Pg. <input type="checkbox"/>		Size: (Dim. or Ac.)	
Bounded By:	N. <input type="checkbox"/>	S. <input type="checkbox"/>	E. <input type="checkbox"/> W. <input type="checkbox"/>

Date	Grantor (From)	Grantee (To)	D.B.	Pg.	Type	W.D. Cons.
5/17/83	Hillhouse, RONALD	MUCHA, CARL J.	352	1	W	57 <sup>10</sup> (2/10/85)
1985	MUCHA CARL J. & int.	SILVERS MARJORIE 1/2 int.	455	249	W	—
6-23-86	MARJORIE SILVERS MUCHA, CARL J.	AMY MARIE BERTRAM ROBERT JAMES	541	695	W	4 <sup>20</sup>

City	G.M.D.	L.D.	L.L.	Dimensions	Acreage				
					Return	Deed	Plat	Comp.	Used
		15	449						
Subdivision					Block	Lot	Plat Book	Page	
Lynn xHazy Hills Estates Unit II						46			

Brief Legal Description:





Name On Return:	MAP: OLD: 1547	BLOCK: 090	PAR: 105	SUB: Call No.
Name On Deed:	NEW: 1514D			


15-47		90
Map	Block	Parcel

Property Address: Rt. 9 Candy Lane	Property Acquired From:				
Acquired By:	Deed Will: _____	Approximate Date Acquired:	Recorded Yes _____ No _____	D.B. _____ Pg. _____	Size: (Dim. or Ac.)
Bounded By:	N.	S.	E.	W.	

Date	Grantor (From)	Grantee (To)	D.B.	Pg.	Type	W.D. Cons.
5/17/83	HILLHOUSE, RONALD	Mucha Carl J.	352	1	W	57 <sup>10</sup> / <sub>(2/10/85)</sub>
1985	Mucha Carl J. & wife	Silvers Marjorie & Bert	455	249	W	—
6-23-86	MARJORIE Mucha Carl J. +	Amy Marie Bertram, Robert James +	54	696	W	53 <sup>00</sup>

City	G.M.D.	L.D.	L.L.	Dimensions	Acreage				
					Return	Deed	Plat	Comp.	Used
		15	449						
Subdivision					Block	Lot	Plat Book	Page	
Lynn Holly Hills Estates Unit II						47			

Brief Legal Description:



Name On Return:	MAP BLOCK	PAR SUB
	OLD: 1546	001
Name On Deed:	NEW: 1514D	Photo Call No.
		106

<b>15-44</b>		<b>1</b>
Map	Block	Parcel

Property Address: <i>RT 4 CANTON</i> <i>1/3 MILL CREEK RD.</i>	Property Acquired From:
---	-------------------------

Acquired By:	Deed Will	Approximate Date Acquired:	Recorded Yes No	D.B. Pg.	Size: (Dim. or Ac.)
--------------	-----------	----------------------------	-----------------	----------	---------------------

Bounded By:	N.	S.	E.	W.
-------------	----	----	----	----

Date	Grantor (From)	Grantee (To)	D.B.	Pg.	Type	W.D. Cons.
9/22/67	BAGWELL Leland H.		92	466	WD	?

City	G.M.D.	L.D.	L.L.	Dimensions	Acreage				
					Return	Deed	Plat	Comp.	Used
	1019	15	414	150x120 140x180					


Subdivision	Block	Lot	Plat Book	Page
<i>DOGWOOD</i>	—	1	4	84

Brief Legal Description:

---



---




Name On Return:	MAP BLOCK PAR SUB OLD: 1546 .002	15-46	2	
Name On Deed: BAGWELL	NEW: 1514D H			Map
Property Address: 9/5 DOGWOOD DR. RT. 9, CANTON		Property Acquired From:		

Acquired By:	Deed Will. <input type="checkbox"/>	Approximate Date Acquired:	Recorded Yes <input type="checkbox"/> No <input type="checkbox"/>	D.B. Pg.	Size: (Dim. or Ac.)
Bounded By:	N.	S.	E.	W.	

Date	Grantor (From)	Grantee (To)	D.B.	Pg.	Type	W.D.Cons.
12/22/64	Mrs WALTER E. D.		77	40B	WD	
Rec: 81 1968	Bagwell, Leland H.	Cain, Edward	3M	77	WD	1.00
9-85	Stage, Lillian J	Cain, Edward	483	510	WD	-0-

City	G.M.D.	L.D.	L.L.	Dimensions	Acreage				
					Return	Deed	Plat	Comp.	Used
	1019	15	414	100 X 125 35 X 135					
Subdivision Add 20 X 125					Block	Lot	Plat Book	Page	
DOGWOOD.						2	4	84	

Brief Legal Description:



Property Acquired From:
Acct. No.

Photo	Call No
-------	---------

15-46		3
Map	Block	Parcel

Date	Grantor (From)	Grantee (To)	D. B.	Pg.	Type	W. D. Cons
3-16-84	Est.		408	101	ED	2.50 ac/pts
7-25-83	Stage, David W.	Stage, Lillian J.	361	143	ED	-0-
<i>Delete</i>						

City	G.M.D.	L.D.	L.L.	Dimensions	Acreage				
					Return	Deed	Plat	Comp.	Used
	1019	15	414	100 x 125					
Subdivision					Block	Lot	Plat	Bk.	Page
Dogwood S/D						4	4		84
Brief Legal Description							6		31





Name On Return:

Photo	Call No.

15.46		3
Map	Block	Parcel

Name On Deed: BAGWELL, Leland H

Property Address: S/1 DOGWOOD DR. RT. 4. CANTON.

Property Acquired From:

Acquired By:	Deed Will	Approximate Date Acquired:	Recorded Yes No	D.B. Pg.	Size: (Dim. or Ac.)
--------------	-----------	----------------------------	-----------------	----------	---------------------

Bounded By:	N.	S.	E.	W.
-------------	----	----	----	----

Date	Grantor (From)	Grantee (To)	D.B.	Pg.	Type	W.D.Cons.
12/22/64	M. W. WARTER, E. D.		77	408	WD	
1972	BAGWELL, Leland	STAGE, DAVID	123	246	WD	130
4/19/75	" "	" "	179	151	QCD	-

City	G.M.D.	L.D.	L.L.	Dimensions	Acreage				
					Return	Deed	Plat	Comp.	Used
	1019	15	414	100x125					

Subdivision	Block	Lot	Plat Book	Page
DOGWOOD		4	4	84

Brief Legal Description:








Property  
Acquired From:  
Acct. No.

MAP BLOCK PAR SUB  
OLD: 1546 004  
NEW: 1514D 108

15-46		4
Map	Block	Parcel

Date	Grantor (From)	Grantee (To)	D.B.	Pg.	Type	W.D. Cons	
7-16-84			408	101	ED	250 2/10ths	
7-25-83	Stage, David W. Est.	Stage, Lillian J.	361	143	ED	-0-	
12-85	Stage, Lillian J	J Wayne Keanum, Joyce H.	503	277	WD	39.90	
8/2/05	Joyce H. KEANUM, J. WAYNE	MIDFIRST BANK	8273	86	DUP	32.60	
8/2/05	MIDFIRST BANK	SECRETARY OF HOUSING AND URBAN DEVELOPMENT	8273	89	WD	32.60	
11/11/06		MIDLAND MORTGAGE Co	8739	366	DC	-0-	
9/7/06	MIDLAND MORTGAGE Co	SECRETARY OF HOUSING AND URBAN DEVELOPMENT	9133	285	WD	32.60	
City		G.M.D.	L.D.	L.L.	Dimensions	Acreage	
		1D19	15	414	100 x 125	Return	Deed
Subdivision		Add		80 X 125	Block	Lot	Plat Bk. Page
						6	4 84
Brief Legal Description						6	31



Name On Return: -

Photo	Call No.

15.46		4
Map	Block	Parcel

Name On Deed: BAGWELL, Leland H.

Property Address: 9/5 DOGWOOD DR.

Property Acquired From:

Acquired By:	Deed Will	Approximate Date Acquired:	Recorded Yes No	D.B. Pg.	Size (Dim. or Ac.)
--------------	-----------	----------------------------	-----------------	----------	--------------------

Bounded By:	N.	S.	E.	W.
-------------	----	----	----	----

Date	Grantor (From)	Grantee (To)	D.B.	Pg.	Type	W.D.Cons.
<del>12/22/60</del>	<del>Mrs. WINTER, E.D.</del>		<del>77</del>	<del>468</del>	<del>WD</del>	
1972	Bagwell, Leland H.	Stage, David	123	245	WD	130
4/19/75	" " "	" "	179	150	QC	-

City	G.M.D.	L.D.	L.L.	Dimensions	Acreage				
					Return	Deed	Plat	Comp.	Used
	1019	15	414	100 x 125					

Subdivision	Block	Lot	Plat Book	Page
		6	4	84

Brief Legal Description:









Name On Return:	MAP OLD: 1546	BLOCK	PAR 006	SUB 1	15-46		6
Name On Deed:	NEW: 1514D		111		Map	Block	Parcel

Property Address:		Property Acquired From:					
Acquired By:	Deed Will	Approximate Date Acquired:	Recorded Yes No	D.B.	Pg.	Size: (Dim. or Ac.)	
Bounded By:	N.	S.	E.	W.			

Date	Grantor (From)			Grantee (To)			D.B.	Pg.	Type	W.D. Cons.
7-17-81	Bagwell, Ireland H Mrs			Crowe, James H.			423 307	447 485	QCD WD	3.05
10-584	Crowe, James H.			Williams Billy J. & Linda G.			422	86	WD	1500
1987	Linda G. Williams Billy J. &			Lynette Aldred, James A. &			5618 1045	100 287	REREC W	—
City		G.M.D.	L.D.	L.L.	Dimensions		Acreage			
			15	414			Return	Deed	Plat	Comp. Used
Subdivision					Block	Lot	Plat Book	Page		
Dogwood 3/D						10	4	84		
Brief Legal Description:							7		201	



Name On Return:

Photo	Call No.

15-46		6
Map	Block	Parcel

Name On Deed: BAGWELL, Leland H.

Property Address: 5/5 DOGWOOD DR. RT 4, CANTON.

Property Acquired From:

Acquired By:	Deed Will	Approximate Date Acquired:	Recorded Yes No	D.B. Pg.	Size: (Dim. or Ac.)
--------------	-----------	----------------------------	-----------------	----------	---------------------


Bounded By:	N.	S.	E.	W.
-------------	----	----	----	----

Date	Grantor (From)	Grantee (To)	D.B.	Pg.	Type	W.D. Cons.
12/22/64	MAYNARD, E.D.		77	408	WD	
12-11-79	Cherokee 96 Assoc. LTR.	Mouchet, L. Lamar	278	49	WD	1150

City	G.M.D.	L.D.	L.L.	Dimensions	Acreage				
					Return	Deed	Plat	Comp.	Used
	1019	15	414	100 x 125					

Subdivision	Block	Lot	Plat Book	Page
		10	4	84

Brief Legal Description:



Name On Return: **MAP BLOCK PAR SUB**  
 OLD: 1546 007  
 Name On Deed: **REAVIS & STEPHENS**  
 NEW: 1514D 112

<b>15-46</b>		<b>7</b>
Map	Block	Parcel

Property Address: **S/5 DOGWOOD DR.** *RTG CA 1100*  
 Property Acquired From:  
 Acquired By: Deed Will \_\_\_\_\_ Approximate Date Acquired: Recorded Yes \_\_\_ No \_\_\_ D.B. \_\_\_ Pg. \_\_\_ Size: (Dim. or Ac.)  
 Bounded By: N. S. E. W.


*SEE SLAB 97 QC*

Date	Grantor (From)	Grantee (To)	D.B.	Pg.	Type	W.D.Cons.
<i>7/22/69</i>	<i>BAGWELL, Heland</i>		<i>104</i>	<i>347</i>	<i>WD</i>	<i>50/RTT</i>
<i>1972</i>	<i>STEPHENS, GARY &amp; REAVIS, OSCAR</i>	<i>WATTS, Douglas &amp; Lynette</i>	<i>224</i> <i>133</i>	<i>452</i> <i>20</i>	<i>LWD</i> <i>WD</i>	<i>100</i> <i>1 RTT</i>
<i>9/84</i>	<i>WATTS, Douglas O.</i>	<i>Bishop, Lynette</i>	<i>412</i>	<i>85</i>	<i>QC</i>	<i>-0-</i>

City	G.M.D.	L.D.	L.L.	Dimensions	Acreage				
					Return	Deed	Plat	Comp.	Used
	<i>1019</i>	<i>15</i>	<i>414</i>	<i>100 x 125</i>					

Subdivision	Block	Lot	Plat Book	Page
		<i>12</i>	<i>4</i>	<i>84</i>

Brief Legal Description:  
 \_\_\_\_\_  
 \_\_\_\_\_






Name On Return:	MAP BLOCK	PAR SUB	15-46		8
Name On Deed:	OLD: 1546	008	Map	Block	Parcel
	NEW: 1514D	Photo 113			
		Call No.			

Property Address:	Property Acquired From:				
Acquired By:	Deed Will	Approximate Date Acquired:	Recorded Yes No	D.B. Pg.	Size (Dim. or Ac.)
Bounded By:	N.	S.	E.	W.	

Date	Grantor (From)	Grantee (To)	D.B.	Pg.	Type	W.D. Cons.
73?	CANTRELL, Mrs Jessie	McClure, PAUL & Ann	143	629	W	—
4-20-90	McClure, Ann W. aka Ann	Welchel, Daisy Harold Jr. & Rebecca	865	378	WD	23.00
10/13/00	WELCHEL, REBECCA & ODIS HAROLD JR	EDWARDS DON L. & KATHERINE J.	4339	259	W/D	23.00

City	G.M.D.	L.D.	L.L.	Dimensions	Acreage				
					Return	Deed	Plat	Comp.	Used
	1019	15	414	100 x 125 100 x 128					
Subdivision					Block	Lot	Plat Book	Page	
Dogwood						14	4	84	

Brief Legal Description:



Name On Return:

Photo	Call No.
-------	----------

15-46		8
Map	Block	Parcel

Name On Deed: CLAYTON John H.

Property Address: S/5 DOGWOOD DR. RT 4, CANTON.

Property Acquired From:

Acquired By:	Deed Will	Approximate Date Acquired:	Recorded Yes No	D.B. Pg.	Size: (Dim. or Ac.)
--------------	-----------	----------------------------	-----------------	----------	---------------------

Bounded By:	N.	S.	E.	W.
-------------	----	----	----	----

Date	Grantor (From)	Grantee (To)	D.B.	Pg.	Type	W.D. Cons.
9/20/68	BAGUIELL, Letond.		98	351	WD	1 <sup>00</sup> / <sub>RTT</sub>
2/28/73	Clayton, John H.	Mitchell, Fred T.	141	225	WD	2 <sup>00</sup>
5/8/73	Fred J. Mitchell	Cantree, Mrs. Jennie	141	734	WD	3 <sup>00</sup>

City	G.M.D.	L.D.	L.L.	Dimensions	Acreage				
					Return	Deed	Plat	Comp.	Used
	109	15	414	100x125 100x128					

Subdivision	Block	Lot	Plat Book	Page
DOGWOOD		14	4	84

Brief Legal Description:



Name On Return:

Name On Deed:

Property Address:

MAP BLOCK, PAR SUB  
OLD: 1546 009  
NEW: 1514D 114

15-46		9
Map	Block	Parcel

Acquired From:

Acquired By:	Deed Will	Approximate Date Acquired:	Recorded Yes No	D.B. Pg.	Size: (Dim. or Ac.)
--------------	-----------	----------------------------	-----------------	----------	---------------------

Bounded By:	N.	S.	E.	W.
-------------	----	----	----	----

Date	Grantor (From)	Grantee (To)	D.B.	Pg.	Type	W.D. Cons.
2-24-80	Plummer, Frank A. & Katrina	Holcombe, Jerry R.	298	112	W/D	19.00
5-86	Holcombe, Jerry R.	Welch, David E.	532	511	W/O	29.00
4/2/01	WELCH, DAVID E.	WELCH, ODIS H.	4535	337	WD	2 PARCELS 30.00

City	G.M.D.	L.D.	L.L.	Dimensions	Acreage				
		15	414		Return	Deed	Plat	Comp.	Used

Subdivision	Block	Lot	Plat Book	Page
Dogwood S/D		16	4	84

Brief Legal Description:



Name On Return:

Photo	Call No.

15-46		9
Map	Block	Parcel

Name On Deed: **BAGWELL Leland H**

Property Address: **1/4 CANTON**  
**S/5 DOGWOOD DR.**

Property Acquired From:


Acquired By:	Deed Will	Approximate Date Acquired:	Recorded Yes No	D.B. Pg.	Size: (Dim. or Ac.)
--------------	-----------	----------------------------	-----------------	----------	---------------------

Bounded By:	N.	S.	E.	W.
-------------	----	----	----	----

Date	Grantor (From)	Grantee (To)	D.B.	Pg.	Type	W.D.Cons.
12/22/64	MR WHIRTER, E.D.		77	408	WD	
		QUARLES, BETTY	130	328		
5/77	Quarles, Bettysue	KATPINA Plummer Frank O.	267	50	@	120

City	G.M.D.	L.D.	L.L.	Dimensions	Acreage				
					Return	Deed	Plat	Comp.	Used
	1019	15	414	100 x 130 100 x 128					
Subdivision					Block	Lot	Plat Book	Page	
Dogwood					-	16	4	84	

Brief Legal Description:





Name On Return:	MAP	BLOCK	PAR	SUB
Name On Deed:	OLD: 1546		010	
Property Address:	NEW: 1514D		115	

1546		10
Map	Block	Parcel

Acquired By:	Deed Will	Approximate Date Acquired:	Recorded Yes No	D.B. Pg.	Size: (Dim. or Ac.)
Bounded By:	N.	S.	E.	W.	

Date	Grantor (From)	Grantee (To)	D.B.	Pg.	Type	W.D. Cons.
12-24-80	Plummer, Frank D. & Katrina	Holcombe, Jerry R.	298	112	W/D	19.00
5-86	Holcombe, Jerry R.	Welch, David E.	532	511	W/O	29.00
4/2/01	WELCH, DAVID E.	WELCH, ODYS H.	4535	337	WD	30.00 <small>2 PARCELS</small>

City	G.M.D.	L.D.	L.L.	Dimensions	Acreage				
		15	414		Return	Deed	Plat	Comp.	Used

Subdivision	Block	Lot	Plat Book	Page
Dogwood S/D		18	4	84

Brief Legal Description:

[The following text is extremely faint and largely illegible due to the quality of the scan. It appears to be a list or a series of entries, possibly names and dates, arranged in a structured format. Some faint words and numbers are visible, but they cannot be accurately transcribed.]

Name On Return:

Photo	Call No.

1546		10
Map	Block	Parcel

Name On Deed: *BAGWELL Leland H.*

Property Address: *5/5 DOGWOOD DR.* RT 4. EASTMAN

Property Acquired From:

Acquired By:	Deed Will	Approximate Date Acquired:	Recorded Yes No	D.B. Pg.	Size: (Dim. or Ac.)
--------------	-----------	----------------------------	-----------------	----------	---------------------

Bounded By:	N.	S.	E.	W.
-------------	----	----	----	----

Date	Grantor (From)	Grantee (To)	D.B.	Pg.	Type	W.D.Cons.
<i>12/22/64</i>	<i>MAY WHIRTER, E.D.</i>		<i>77</i>	<i>408</i>	<i>WD</i>	
		<i>QUARLES, BETTY</i>	<i>130</i>	<i>326</i>		
<i>5/77</i>	<i>Quarles Betty Sue</i>	<i>KATINA PLUMMER, FRANK D.</i>	<i>267</i>	<i>50</i>	<i>W</i>	<i>100</i>

City	G.M.D.	L.D.	L.L.	Dimensions	Acreage				
					Return	Deed	Plat	Comp.	Used
	<i>1019</i>	<i>15</i>	<i>414</i>	<i>90x125</i> <i>20x130</i>					

Subdivision	Block	Lot	Plat Book	Page
<i>DOGWOOD</i>	<i>-</i>	<i>18</i>	<i>4</i>	<i>84</i>

Brief Legal Description:



Name On Return:	MAP BLOCK PAR SUB OLD: 1546	011	
Name On Deed:	NEW: 1514D	Photo 116	Call No
		1546	11
		Map	Block Parcel


Property Address:	Property Acquired From:				
Acquired By:	Deed Will	Approximate Date Acquired:	Recorded Yes No	D.B. Pg.	Size: (Dim. or Ac.)
Bounded By:	N.	S.	E.	W.	

Date	Grantor (From)	Grantee (To)	D.B.	Pg.	Type	W.D. Cons.
5/18/81	Henderson, Jenny	Welchel, Harold	304	363	W	1250

City	G.M.D.	L.D.	L.L.	Dimensions	Acreage				
					Return	Deed	Plat	Comp.	Used

Subdivision	Block	Lot	Plat Book	Page
Dogwood		20	4	84

Brief Legal Description:



Name On Return:
Name On Deed:

Photo	Call No.
-------	----------

15-46		H
Map	Block	Parcel

Property Address: $\frac{7}{8}$ Dogwood Dr. Canton, Ga. Rt. 4	Property Acquired From:
---	-------------------------

Acquired By:	Deed <input type="checkbox"/> Will <input type="checkbox"/>	Approximate Date Acquired:	Recorded Yes <input type="checkbox"/> No <input type="checkbox"/>	D.B. — Pg. —	Size: (Dim. or Ac.)
--------------	---	----------------------------	---	--------------	---------------------

Bounded By:	N.	S.	E.	W.
-------------	----	----	----	----

Date	Grantor (From)	Grantee (To)	D.B.	Pg.	Type	W.D. Cons.
10-78	Investment Services, Inc.	Barnes, Clarabell	248	278	WD	6 <sup>00</sup>
9-10-79	Barnes, Clarabell	Crowe, James H.	285 272	451 89	W WD	6 <sup>40</sup>
5/6/80	Crowe, James H.	Henderson, Jerry	285	452	W	130

City	G.M.D.	L.D.	L.L.	Dimensions	Acreage				
					Return	Deed	Plat	Comp.	Used
	1019	15	414	85 x 125					

Subdivision	Block	Lot	Plat Book	Page
Dogwood		20	4	84

Brief Legal Description:





Name On Ref: n:

Photo	Call No.

15-46		11
Map	Block	Parcel

Name On Deed: BAGWELL Leland H.

Property Address: 5/ RT 4. CANTON 15 DOGWOOD DR

Property Acquired From:

Acquired By: Deed Will — Approximate Date Acquired: Recorded Yes — No — D.B. — Pg. — Size: (Dim. or Ac.)

Bounded By: N. S. E. W.

Date	Grantor (From)	Grantee (To)	D.B.	Pg.	Type	W.D.Cons.
12/22/64	M <sup>r</sup> WHIRTER, E.D.		77	408	WD	
6/16/75	Bagwell, Leland	Manous, James M.	182	729	W	240
1-14-77	Manous, James M.	Investment Services, Inc.	246	781	WD	—0—

City	G.M.D.	L.D.	L.L.	Dimensions	Acreage				
					Return	Deed	Plat	Comp.	Used
	1019	15	414	85x125					
Subdivision					Block	Lot	Plat Book	Page	
DOGWOOD						20	4	84	

Brief Legal Description:

SECRET


SECRET

Name On Return:	MAP OLD: 1546	BLOCK	PAR 011	SUB A	15-46		11A
Name On Deed:	NEW: 1514D		Photo 117	Cell No.	Map	Block	Parcel
Property Address:	Property Acquired From:						
Acquired By:	Deed _____ Will _____	Approximate Date Acquired:	Recorded Yes _____ No _____	D.B. _____ Pg. _____	Size: (Dim. or Ac.)		
Bounded By:	N.	S.	E.	W.			

Date	Grantor (From)	Grantee (To)	D.B.	Pg.	Type	W.D. Cons.
7/12/74	BAGWELL, Leland	Allen, Richard A.	146	367	W	—

City	G.M.D.	L.D.	L.L.	Dimensions	Acreage				
	1019	15	444	173 X 157 176 X 161	Return	Deed	Plat	Comp.	Used
Subdivision					Block	Lot	Plat Book	Page	
<del>Dogwood</del> DOGWOOD SUBDIVISION						22	7	201	

Brief Legal Description:



Property Acquired From:
Acct. No.

Photo	Call No
-------	---------


15N14D		118
Map	Block	Parcel

Date	Grantor (From)	Grantee (To)	D.B.	Pg.	Type	W.D. Cons
4/3/98	Crowe, Lisa J.	Crowe, Dorothy I. Crowe, James H. & E.	3476	46	W/D	-0-
6/5/03	Crowe, Dorothy I.	Crowe, James H.	6209	83	DC	4 TRACTS -0-

City	G.M.D.	L.D.	L.L.	Dimensions	Acreage				
					Return	Deed	Plat	Comp.	Used
		15	414						

Subdivision	Block	Lot	Plat Bk.	Page
DOGWOOD SD		21	7	201

Brief Legal Description



Name On Return:	MAP BLOCK PAR SUB OLD: 1546	012	A	15-46		12A
Name On Deed:	NEW: 1514D	Photo 118	Coil No.	Map	Block	Parcel
Property Address:	Property Acquired From:					
Acquired By:	Deed <input type="checkbox"/> Will <input type="checkbox"/>	Approximate Date Acquired:	Recorded Yes <input type="checkbox"/> No <input type="checkbox"/>	D.B. <input type="checkbox"/> Pg. <input type="checkbox"/>	Size: (Dim. or Ac.)	
Bounded By:	N.	S.	E.	W.		

Date	Grantor (From)	Grantee (To)	D.B.	Pg.	Type	W.D.Cons.					
10-1-74	Leland BAGWELL ESTATE	CHANCY, CLAUDE L.	170	525	W	2 <sup>50</sup>					
11-29-80	Leland Bagwell Est.	Crowe, James H.	216	251	W/D	5.00					
6/1/92	CROWE, JAMES H.	CROWE, LISA J.	1217	252	W	2075 -0-					
City		G.M.D.	L.D.	LL.	Dimensions		Acreage				
		1019	15	414			Return	Deed	Plat	Comp.	Used
Subdivision					Block	Lot	Plat Book	Page			
DOGWOOD SUBDIVISION						21	7	201			
Brief Legal Description:											



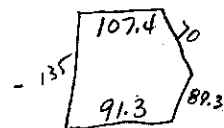


Name On Return:	MAP: 1546	BLOCK: 1546	PAR: 012	SUB:	15.46	12
Name On Deed: <i>BAGWELL</i>	NEW: 1514D	Photo: 119	Call No.:	Map	Block	Parcel
Property Address: <i>1/5 DOGWOOD DR.</i>	RT & CAUTION	Property Acquired From:				
Acquired By:	Deed Will	Approximate Date Acquired:	Recorded Yes No	D.B. Pg.	Size (Dim. or Ac.)	
Bounded By:	N.	S.	E.	W.		

Date	Grantor (From)	Grantee (To)	D.B.	Pg.	Type	W.D. Cons.
<del>12/22/64</del>	<del>MACWHITER, E.D.</del>		<del>77</del>	<del>408</del>	<del>W/D</del>	
5-22-71	BAGWELL, LELAND H.	BARNES, GENE	118	567	W/D	-
12-8-75	BARNES, GENE	Underwood, Johnny	190	133	W	9 <sup>00</sup>

City	G.M.D.	L.D.	L.L.	Dimensions /	Acreage				
					Return	Deed	Plat	Comp.	Used
	1019	15	414	100X135					
Subdivision					Block	Lot	Plat Book	Page	
<i>DOGWOOD</i>						19	4	84	
Brief Legal Description:							6	31	

LOT 19

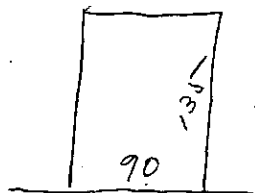


Name On Return:	MAP BLOCK PAR SUB OLD: 1546	013		
Name On Deed:	NEW: 1514D	Photo 120	Coll No.	
		1546		13
		Map	Block	Parcel

Property Address: <i>N/ RT 4 CANON. 15 DOGWOOD DR.</i>	Property Acquired From:				
Acquired By:	Deed Will	Approximate Date Acquired:	Recorded Yes No	D.B. Pg.	Size (Dim. or Ac.)
Bounded By:	N.	S.	E.	W.	

Date	Grantor (From)	Grantee (To)	D.B.	Pg.	Type	W.D.Cons.
<del>12-22-64</del>	<del>NATHANIEL, E. D.</del>		<del>77</del>	<del>408</del>	<del>W/D</del>	
5-22-71	BAGWELL, LELAND H.	BARNES, GENE	118	567	w/D	-
12-8-75	BARNES, GENE	Underwood, Johnny	190	133	w	900
	City	G.M.D.	L.D.	L.L.	Dimensions	Acreage
		1019	15	4/4	90x135	Return Deed Plat Comp. Used
	Subdivision	Block	Lot	Plat Book	Page	
	<i>DOGWOOD</i>	-	17	4	84	
Brief Legal Description:						6 31

LOT 17



Name On Return:	MAP OLD: 1546	BLOCK	PAR 014	SUB	15-46		14
Name On Deed:	NEW: 1514D		Photo 121	Call No	Map	Block	Parcel

Property Address:	Property Acquired From:
-------------------	-------------------------

Acquired By:	Deed Will	Approximate Date Acquired:	Recorded Yes No	D.B. Pg.	Size: (Dim. or Ac.)
--------------	-----------	----------------------------	-----------------	----------	---------------------


Bounded By:	N.	S.	E.	W.
-------------	----	----	----	----

Date	Grantor (From)	Grantee (To)	D.B.	Pg.	Type	W.D. Cons.
		Mosteller, Paulette	Per '83	Return		

City	G.M.D.	L.D.	L.L.	Dimensions	Acreage				
		15			Return	Deed	Plat	Comp.	Used

Subdivision	Block	Lot	Plat Book	Page
Dogwood 5A		15	4	84

Brief Legal Description:



Name On Return:

Photo	Call No.

15-46		14
Map	Block	Parcel

Name On Deed:

Property Address:

Property Acquired From:

Acquired By:	Deed Will	Approximate Date Acquired:	Recorded Yes No	D.B. Pg.	Size: (Dim. or Ac.)
--------------	-----------	----------------------------	-----------------	----------	---------------------

Bounded By:	N.	S.	E.	W.
-------------	----	----	----	----

Date	Grantor (From)		Grantee (To)			D.B.	Pg.	Type	W.D. Cons.	
2/1/73	Hubert T. Richards, Lois D. &		Investment Ser. Inc			136	616	WD	—	
2/1/73	Investment Ser. Inc.		Daniel, T. Ray			137	71	WD	—	
'81	Daniel, T. Ray		Daniel, Paulette			306	455	LWD	-0-	
City		G.M.D.	L.D.	LL.	Dimensions	Acreage				
			15	414		Return	Deed	Plat	Comp.	Used
Subdivision						Block	Lot	Plat Book	Page	
							15	4	84	
Brief Legal Description: See 22d Card										





Name On Return:

Photo	Call No.
-------	----------

15-46		14
Map	Block	Parcel

Name On Deed: BAGWELL Leland H.

Property Address: 15 DOGWOOD DR.  
RT 4 CANTON

Property Acquired From:

Acquired By: Deed  Will  Approximate Date Acquired: Recorded Yes  No  D.B.  Pg.  Size: (Dim. or Ac.)


Bounded By: N. S. E. W.

Date	Grantor (From)	Grantee (To)	D.B.	Pg.	Type	W.D.Cons.
<del>12/22/64</del>	<del>M. W. WINTER, E.D.</del>		<del>77</del>	<del>408</del>	<del>WD</del>	
9-24-71	Bagwell, Leland H.	Young, Bobby R.	117	121	WD	1.30/RT
1972	Young, Bobby R.	Richards, Lois V & Richards	130	64	WD	1.50

City	G.M.D.	L.D.	L.L.	Dimensions	Acreage				
					Return	Deed	Plat	Comp.	Used
	1019	15	414	100 x 135 100 x 138					

Subdivision	Block	Lot	Plat Book	Page
DOGWOOD	-	15	4	84

Brief Legal Description:



Property Acquired From:	MAP BLOCK . PAR SUB	15-46	15
Acct. No.	OLD: 1546	015	
		Photo	Call No


NEW: 1514D 122

Date	Grantor (From)	Grantee (To)	D.B.	Pg.	Type	W.D. Cons
6-30-92	Watson, Leola B. Estate	Watson, Jackie L.	1229	251	ED	-0-
6-30-92	Watson, Jackie L.	Betty M. Watson, Jackie L. &	1229	249	WD	-0-

City	G.M.D.	L.D.	L.L.	Dimensions	Acreage				
		15	414	100 x 138	Return	Deed	Plat	Comp.	Used

Subdivision	Block	Lot	Plat Bk.	Page
DOGWOOD		13	4	84

Brief Legal Description



Sound & Connected 7-1-87

Name On Return:

Name On Deed:

Photo	Call No.
-------	----------

15-46		15
Map	Block	Parcel

Property Address:

Property Acquired From:

Acquired By:	Deed <input type="checkbox"/> Will <input type="checkbox"/>	Approximate Date Acquired:	Recorded Yes <input type="checkbox"/> No <input type="checkbox"/>	D.B. — Pg. —	Size: (Dim. or Ac.)
--------------	---	----------------------------	---	--------------	---------------------

Bounded By:	N.	S.	E.	W.
-------------	----	----	----	----

Date	Grantor (From)	Grantee (To)	D.B.	Pg.	Type	W.D.Cons.
11-73	HOLT, CLAY'S MAE	MOONKEY, Mrs Bessie M	152	323	WD	
6-9-78	Mooney Bessie M.	Davis Lewis Carl E	240	233	WD	3 <sup>50</sup>
7/83	DAVIS, DEBORAH <small>LEWIS CARL &amp; DEBORAH</small>	WATSON, LEOLA B.	344	137	W	20 <sup>00</sup> Tract <sup>2</sup>

City	G.M.D.	L.D.	L.L.	Dimensions	Acreage				
					Return	Deed	Plat	Comp.	Used
		15	414	100 X 138					

Subdivision	Block	Lot	Plat Book	Page
DOGWOOD		13	4	86

Brief Legal Description:



Name On Return:

Photo	Call No.
-------	----------

1546		15
Map	Block	Parcel

Name On Deed: Nix, James L. Jr.

Property # RT 4 - CANTON  
Address: 15 DOGWOOD DR.

Property Acquired From:

Acquired By:	Deed <input type="checkbox"/> Will <input type="checkbox"/>	Approximate Date Acquired:	Recorded Yes <input type="checkbox"/> No <input type="checkbox"/>	D.B. <input type="checkbox"/> Pg. <input type="checkbox"/>	Size: (Dim. or Ac.)
--------------	---	----------------------------	---	--	---------------------


Bounded By:	N.	S.	E.	W.
-------------	----	----	----	----

Date	Grantor (From)	Grantee (To)	D.B.	Pg.	Type	W.D. Cons.
6/28/69	BAGWELL, Leland		96	483	WD	1.00/211
4-17-71	Nix, James L. Jr.	HOLLINGSHEAD, Dewey Harold	112	564	WD	1.00/101
6/30/73	Harold Hollingshead Dewey	Holt, Gladys	144	576	WD	850

City	G.M.D.	L.D.	L.L.	Dimensions	Acreage				
					Return	Deed	Plat	Comp.	Used
	1019	15	414	100 x 138 100 x 140					

Subdivision	Block	Lot	Plat Book	Page
DOGWOOD	-	13	4	84

Brief Legal Description:






Property	MAP	BLOCK	PAR	SUB
Acquired From:	OLD: 1546		016	
Acct. No.	NEW: 15140		Photo 123	Call No

15-46		16
Map	Block	Parcel

Date	Grantor (From)	Grantee (To)	D.B.	Pg.	Type	W.D. Cons
6-30-92	WATSON, Leola B. Estate	Watson, Jackie L.	1229	251	ED	-0-
6-30-92	Watson, Jackie L.	Betty m. Watson, Jackie L. &	1229	249	ED	-0-

City	G.M.D.	L.D.	L.L.	Dimensions	Acreage				
					Return	Deed	Plat	Comp.	Used
Dogwood		15	414	100 X 140					
Subdivision					Block	Lot	Plat	Bk.	Page
						11	4		84
Brief Legal Description									



Grand & Conceded 7-1-87

Name On Return:				15-46		16
Name On Deed:		Photo	Call No.	Map	Block	Parcel
Property Address:			Property Acquired From:			
Acquired By:	Deed _____ Will _____	Approximate Date Acquired:	Recorded Yes _____ No _____	D.B. _____ Pg. _____	Size: (Dim. or Ac.)	
Bounded By:	N.	S.	E.	W.		

Date	Grantor (From)	Grantee (To)	D.B.	Pg.	Type	W.D. Cons.
1973	HOIT, Gladys	MOONEY, Bessie M.	152	323	WD	17 <sup>50</sup>
6-9-78	Mooney, Bessie M.	Davis, Lewis Carl & Deborah	240	233	WD	3 <sup>00</sup>
3/83	DAVIS, LEWIS CARL <sup>DEBORAH</sup>	WATSON, LEOA B.	344	137	W	20 <sup>00</sup> <sup>2</sup> tract

City	G.M.D.	L.D.	L.L.	Dimensions	Acreage					
					Return	Deed	Plat	Comp.	Used	
	1019	15	4/4	100 x 140						
Subdivision				Block	Lot	Plat Book	Page			
DOEWOOD					11	4	84			

Brief Legal Description:

---



---



Name On Return:

Photo	Call No.
-------	----------

1546		16
Map	Block	Parcel

Name On Deed: Nix, James L. Jr.

Property Address: 1/5 DOGWOOD DR. RT4, CANTON

Property Acquired From:

Acquired By:	Deed Will	Approximate Date Acquired:	Recorded Yes No	D.B. Pg.	Size: (Dim. or Ac.)
--------------	-----------	----------------------------	-----------------	----------	---------------------

Bounded By:	N.	S.	E.	W.
-------------	----	----	----	----

Date	Grantor (From)	Grantee (To)	D.B.	Pg.	Type	W.D.Cons.					
3/2/69	BAGWELL, Leland		100	205	WD	1.00/RTT					
4-19-71	Nix, James L. Jr.	HOLLINGSHEAD, Dewey Harold	112	563	WD	1.00/12TT					
6/30/73	Hollingshead, Dewey, Harold	Holt, Gladys	144	576	WD	—					
City		G.M.D.	L.D.	L.L.	Dimensions		Acreage				
		1019	15	414	100 X 140		Return	Deed	Plat	Comp.	Used
Subdivision						Block	Lot	Plat Book	Page		
DOGWOOD						-	11	4	84		
Brief Legal Description:											



Name On Return:	MAP BLOCK	PAR SUB	15-46		17
Name On Deed:	OLD: 1546	017	Map	Block	Parcel
Property Address:	NEW: 1514D	Photo 124	Property Acquired From:		
Acquired By:	Deed Will	Approximate Date Acquired:	Recorded Yes No	D.B. Pg.	Size (Dim. or Ac.)
Bounded By:	N.	S.	E.	W.	

Date	Grantor (From)	Grantee (To)	D.B.	Pg.	Type	W.D.Cons.			
7-82	Davis, Lewis C.	Davis, Charles W.	325	372	WD	5.50			
5/2/92	DAVIS, CHARLES W.	HEFNER, BETTY	1193	254		17.00			
6/30/92	Hefner, Betty AKA Watson, Betty M.	WATSON, Betty M. & JACKIE L.	1229	250	WD	-0-			
City		G.M.D.	L.D.	L.L.	Dimensions		Acreage		
					Return	Deed	Plat	Comp.	Used
Subdivision					Block	Lot	Plat Book	Page	
Dogwood S/D						9	4	84	
Brief Legal Description:									





Name On Return:

Photo	Call No.
-------	----------

15-46		17
Map	Block	Parcel

Name On Deed: **McGEE Joe**

Property Address: **1/5 DOGWOOD DR.** <sup>Hwy. 20 E. CANTON</sup>

Property Acquired From:

Acquired By:	Deed Will	Approximate Date Acquired:	Recorded Yes No	D.B. Pg.	Size: (Dim. or Ac.)
--------------	-----------	----------------------------	-----------------	----------	---------------------

Bounded By:	N.	S.	E.	W.
-------------	----	----	----	----

Date	Grantor (From)	Grantee (To)	D.B.	Pg.	Type	W.D. Cons.
<del>1/25/68</del>	<del>BAGWELL, Ireland</del>		<del>94</del>	<del>508</del>	<del>WD</del>	<del>1.00</del>
<del>12-5-75</del>	<del>McGEE, JOE</del>	<del>McGEE, JOYCE L.</del>	<del>193</del>	<del>541</del>	<del>WD</del>	<del>---</del>
7-8-76	McGEE, JOYCE L.	DAVIS, LEWIS C.	202	410	WD	150

City	G.M.D.	L.D.	L.L.	Dimensions	Acreage				
					Return	Deed	Plat	Comp.	Used
	1019	15	414	100x140					
Subdivision					Block	Lot	Plat Book	Page	
DOGWOOD					-	9	4	84	

Brief Legal Description:



Property Acquired From:	MAP BLOCK PAR SUB OLD: 1546 018
Acct. No.	NEW: 1514D Photo 125 Call No

15-46		18
Map	Block	Parcel

Date	Grantor (From)	Grantee (To)	D.B.	Pg.	Type	W.D. Cons
9-12-84	Mr. & Mrs. Galloway James H.	Garrett Paul S.	418	141	WD	10 <sup>00</sup>
6-5-86	Garrett, Paul S.	Sherry Garrett, Kenneth &	537	201	W	20 <sup>00</sup>

City	G.M.D.	L.D.	L.L.	Dimensions	Acreage				
					Return	Deed	Plat	Comp.	Used
	1019	15	414	100 x 140					
Subdivision					Block	Lot	Plat Bk.	Page	
Dogwood						7	4	84	
Brief Legal Description							6	31	



Name On Return:

Photo	Call No.
-------	----------

15-46		18
Map	Block	Parcel

Name On Deed: BAGWELL, Leland H.  
RT 4, CANTON

Property Address: 1/5 DOGWOOD DR.

Property Acquired From:

Acquired By:	Deed Will	Approximate Date Acquired:	Recorded Yes No	D.B. Pg.	Size: (Dim. or Ac.)
--------------	-----------	----------------------------	-----------------	----------	---------------------

Bounded By:	N.	S.	E.	W.
-------------	----	----	----	----

Date	Grantor (From)	Grantee (To)	D.B.	Pg.	Type	W.D.Cons.
12/22/64	Mrs WHIRTER E.D.		77	400	WD	
9/9/73	BAGWELL, Leland H.	Coppenger, Phillip	144	525	WD	1 <sup>50</sup>
7/2/73	Coppenger, Phillip	James H. Galloway, MR. OR MRS.	144	631	WD	2 <sup>00</sup>


City	G.M.D.	L.D.	L.L.	Dimensions	Acreage				
					Return	Deed	Plat	Comp.	Used
	1019	15	414	100x140					

Subdivision	Block	Lot	Plat Book	Page
DOGWOOD	-	7	4	84

Brief Legal Description:

RT 9  
CANTON







Name On Return:

Photo	Call No.
-------	----------

15-46		19
Map	Block	Parcel

Name On Deed:

Property Address:

Property Acquired From:

Acquired By:	Deed Will	Approximate Date Acquired:	Recorded Yes No	D.B. Pg.	Size (Dim. or Ac.)
--------------	-----------	----------------------------	-----------------	----------	--------------------

Bounded By:	N.	S.	E.	W.
-------------	----	----	----	----

Date	Grantor (From)	Grantee (To)	D.B.	Pg.	Type	W.D. Cons.
6/79	Crowe, James H.	Crowe, Dorothy	265	495	W	- 0 -
6/80	Crowe, Dorothy	Crowe, James H.	287	365	W	- 0 -
3/84	Crowe, James H.	Crowe, William A. Mollie H.	388	620	W	- 0 -

City	G.M.D.	L.D.	L.L.	Dimensions	Acreage				
		15	414		Return	Deed	Plat	Comp.	Used

Subdivision	Block	Lot	Plat Book	Page
Dogwood		5	4	84

Brief Legal Description: 1984 deed calls for lot 5, but leg. prints & ticks at lot 15. This one call was left out.



Name On Return: Rt 4 Canton

Photo	Call No.
-------	----------

<u>15-46</u>		<u>19</u>
Map	Block	Parcel

Name On Deed: BAGWELL, Leland H.

Property Address: 1/2 Dogwood Dr.  
~~160 Dogwood Dr.~~

Property Acquired From:

Acquired By: Deed  Will  Approximate Date Acquired: \_\_\_\_\_ Recorded Yes  No  D.B. \_\_\_\_\_ Pg. \_\_\_\_\_ Size: (Dim. or Ac.) \_\_\_\_\_

Bounded By: N. \_\_\_\_\_ S. \_\_\_\_\_ E. \_\_\_\_\_ W. \_\_\_\_\_

Date	Grantor (From)	Grantee (To)	D.B.	Pg.	Type	W.D. Cons.
<u>12/22/64</u>	<u>M<sup>4</sup> WHIRTER E.D.</u>	<u>Young, B.</u>	<u>77</u>	<u>408</u>	<u>WD</u>	
<u>1972</u>	<u>Bagwell Leland</u>	<u>YOUNG, BOBBY</u>	<u>130</u>	<u>65</u>	<u>WD</u>	<u>150</u>
<u>1975</u>	<u>Young, Bobby</u>	<u>Crowe, James H.</u>	<u>181</u>	<u>342</u>		

City	G.M.D.	L.D.	L.L.	Dimensions	Acreage				
					Return	Deed	Plat	Comp.	Used
	<u>1019</u>	<u>15</u>	<u>414</u>	<u>100x140</u>					

Subdivision	Block	Lot	Plat Book	Page
<u>DOGWOOD</u>	<u>-</u>	<u>5</u>	<u>4</u>	<u>84</u>

Brief Legal Description:



Property Acquired From:
Acct. No.

Photo	Call No
-------	---------

15N14D		127
Map	Block	Parcel

Date	Grantor (From)	Grantee (To)	D.B.	Pg.	Type	W.D. Cons
6/3/98	Crowe, Lisa J.	Crowe, James H. E. <sup>Dorothy I.</sup>	3476	46	W/D	-0-
6/5/03	Crowe, Dorothy I.	Crowe, James H.	6209	83	QC	4 TRACTS -0-

City	G.M.D.	L.D.	L.L.	Dimensions	Acreage				
					Return	Deed	Plat	Comp.	Used
		15	414	100X140					

Subdivision	Block	Lot	Plat Bk.	Page
DOGWOOD S/D		3	4 6	84 31

Brief Legal Description



Name On Return:	MAP BLOCK OLD: 1546	PAR SUB 020	15-46		20
Name On Deed:	NEW: 1514D	Photo 127	Cell No.	Map	Block Parcel

Property Address:		Property Acquired From:			
Acquired By:	Deed Will	Approximate Date Acquired:	Recorded Yes No	D.B. Pg.	Size: (Dim. or Ac.)
Bounded By:	N.	S.	E.	W.	

Date	Grantor (From)	Grantee (To)	D.B.	Pg.	Type	W.D. Cons.		
6/79	CROWE, JAMES H.	CROWE, DOROTHY	265	495	W	-0-		
6/80	CROWE, DOROTHY	CROWE, JAMES H.	287	365	W	-0-		
6/1/92	CROWE, JAMES H.	CROWE, LISA J.	1217	252	W	2 LOTS -0-		
City		G.M.D.	L.D.	L.L.	Dimensions	Acreage		
			15	414	100 X 140	Return	Deed	
						Plat	Comp.	
						Used		
Subdivision					Block	Lot	Plat Book	Page
DOGWOOD					-	3	4	84
Brief Legal Description:							6	31





Name On Return:

Photo	Call No.
-------	----------

15.46		20
Map	Block	Parcel

Name On Deed: *BAGWELL, Leland H*

Property Address: *1/5 DOGWOOD DR. RT 4, CAWTON*

Property Acquired From:

Acquired By:	Deed Will	Approximate Date Acquired:	Recorded Yes No	D.B. Pg.	Size: (Dim. or Ac.)
--------------	-----------	----------------------------	-----------------	----------	---------------------

Bounded By:	N.	S.	E.	W.
-------------	----	----	----	----

Date	Grantor (From)	Grantee (To)	D.B.	Pg.	Type	W.D.Cons.
1/22/64	McWHIRTER, E.D.		77	408	WD	
1/18/69	BAGWELL, Leland H.	CHESSEY, William J.	179	114	WD	100
5-9-77	CHESSEY, Wm. J.	CROWE, James H.	216	768	WD	360

City	G.M.D.	L.D.	L.L.	Dimensions	Acreage				
					Return	Deed	Plat	Comp.	Used
	1019	15	414	100x140					
Subdivision					Block	Lot	Plat Book	Page	
<i>DOGWOOD</i>					-	3	4	84	

Brief Legal Description:



Property Acquired From:	MAP BLOCK PAR SUB OLD: 1546 021
Acct. No.	NEW: 15140 Photo Call No 128

15-46		21
Map	Block	Parcel

Date	Grantor (From)	Grantee (To)	D.B.	Pg.	Type	W.D. Cons
3/84	BAGWELL, CLARICE C.	CROWE, DOROTHY I. JAMES H.	388	636	Ind	42 <sup>00</sup>
6/5/03	CROWE, DOROTHY I.	CROWE, JAMES H.	6209	83	DC	4 TRACTS -0-

City	G.M.D.	L.D.	L.L.	Dimensions	Acreage				
		15	414		Return	Deed	Plat	Comp.	Used

Subdivision	Block	Lot	Plat Bk.	Page

Brief Legal Description



LL 414 15<sup>th</sup> LD  
 Name On Return:

2119 138  
 Photo Call No.

15-46 21  
 Map Block Parcel

Name On Deed: BAGWELL, Roland H.

Property Address: 5 MILL CREEK RD RT 9, CANTON

Property Acquired From:

Acquired By: Deed Will Approximate Date Acquired: Recorded Yes No D.B. Pg. Size (Dim. or Ac.)

Bounded By: N. S. E. W.

Date	Grantor (From)	Grantee (To)	D.B.	Pg.	Type	W.D. Cons.
12/22/64	M <sup>rs</sup> WHIRTER, E.D.		77	408	WD	

~~9/24~~ ~~BAGWELL, ROLAND H.~~

9/26 BAGWELL estate "EXECUTORS" BAGWELL CLARICE C. 203 396 -

City	G.M.D.	L.D.	L.L.	Dimensions	Acreage				
					Return	Deed	Plat	Comp.	Used
	1019	15	414					21	21

Subdivision	Block	Lot	Plat Book	Page

Brief Legal Description: 21 Ac LL-414 LD 15



22 414

Name On Return:	MAP	BLOCK	PAR	SUB
	OLD: 1546		022	
Name On Deed:	NEW: 1514D		129	

15.46		22
Map	Block	Parcel

Property Address: E/ 1/2 MILL CREEK RD.	Property Acquired From:			
Acquired By: Deed Will	Approximate Date Acquired:	Recorded Yes No	D.B. Pg.	Size (Dim. or Ac.)
Bounded By: N.	S.	E.	W.	

Date	Grantor (From)	Grantee (To)	D.B.	Pg.	Type	W.D. Cons.
9/30/64	M <sup>rs</sup> WHIRTER, E. Dean		75	181	WD	
11/78	M <sup>rs</sup> WHIRTER, VONDERLEITH	O'DONNELL, JOHN J.	252	136	W	38 <sup>30</sup>
6/82	O'DONNELL, JOHN J.	BROWN, DARREN LEE	324	722	W	14 <sup>20</sup> +

City	G.M.D.	L.D.	L.L.	Dimensions	Acreage 5.71				
	1019	15	414		Return	Deed	Plat	Comp.	Used
						6.85			6.33
Subdivision					Block	Lot	Plat Book	Page	

Brief Legal Description:





2-2 415

Name On Return:	MAP	BLOCK	PAR	SUB	15-46		23
	OLD: 1546		023		Map	Block	Parcel
Name On Deed: PAINTER	NEW: 1514D	Photo 130					
Property Address: 1/5 MILL CREEK RD.	Property Acquired From:						
Acquired By:	Deed Will	Approximate Date Acquired:	Recorded Yes No	D.B. Pg.	Size (Dim. or Ac.)		
Bounded By:	N.	S.	E.	W.			

Date	Grantor (From)	Grantee (To)	D.B.	Pg.	Type	W.D.Cons.			
1969	SATTERFIELD, Harold		101	236	WD	5.40 RTT			
4/78	CLAYTON, INEZ PAINTER	COOK, JOSEPH W.	237	254	W	38.30			
11/79	COOK, JOSEPH W.	BARNHART, GLENN C. VIRGINIA, Mo.	276	376	W	8.50 + loan			
	City	G.M.D.	L.D.	L.L.	Dimensions	Acreage			
		1019	15	414	*3.51				
					Return	Deed	Plat	Comp.	Used
						3.36			3.36
	Subdivision	Block	Lot	Plat Book	Page				
Brief Legal Description: 3.36 AC LL 414 * FOR 89 TAX 15-47-173 COMBINE WITH LD 15 THIS TRACT PER REQUEST 11/16/03									
* ACREAGE ADJUSTED PER PLAT IN OFFICE 7/20/01									



Name On Return:	MAP BLOCK PAR SUB OLD: 1546 022 A	15-46		22A
Name On Deed:	NEW: 1514D	Map	Block	Parcel

Property Address:	Property Acquired From:
-------------------	-------------------------


Acquired By:	Deed Will	Approximate Date Acquired:	Recorded Yes No	D.B. Pg.	Size: (Dim. or Ac.)
--------------	-----------	----------------------------	-----------------	----------	---------------------

Bounded By:	N.	S.	E.	W.
-------------	----	----	----	----

Date	Grantor (From)	Grantee (To)	D.B.	Pg.	Type	W.D. Cons.
9-22-75	McWhirter, Vanderleith	BRYAN, B. B.	186	330	W	4 <sup>00</sup>
10/1/04	BRYAN, B. B.	DEBORAH K. YORK, RICHARD E.	7419	27	WD	78 <sup>00</sup>

City	G.M.D.	L.D.	L.L.	Dimensions	Acreage				
					Return	Deed	Plat	Comp.	Used
		15	414	140' X 200'					.64
Subdivision					Block	Lot	Plat Book	Page	
							11	118	

Brief Legal Description:



Property Acquired From:	MAP BLOCK PAR SUB
Acct. No.	OLD: 1546
	NEW: 1514D
	024
	Photo Call No
	132


15-46		24
Map	Block	Parcel

Date	Grantor (From)	Grantee (To)	D.B.	Pg.	Type	W.D. Cons
10/1/92	LONG, JAMES M.	BRICKER, JACK	1294	329	W	35.00
2/2/93	BRICKER, JACK	LISA SEE CROWE, JAMES E	4549 1386	413 108	Q/C W	- 12.00
6/3/98	Crowe, Lisa J.	DOROTHY I. CROWE, JAMES H. E	3476	45	W/D	-D-
6/5/03	CROWE, DOROTHY I.	CROWE, JAMES H.	6209	83	QC	4 TRACTS -0-

City	G.M.D.	L.D.	L.L.	Dimensions	Acreage				
					Return	Deed	Plat	Comp.	Used
		15	414	210 X 210					

Subdivision	Block	Lot	Plat Bk.	Page
			23	211

Brief Legal Description



Name On Return:

Photo	Call No.

15-46		24
Map	Block	Parcel

Name On Deed: ~~McWHARTER, E. DEAN.~~

Property Address: RT 4. CANTON

Property Acquired From:

Acquired By: Deed Will Approximate Date Acquired: Recorded Yes No D.B. Pg. Size (Dim. or Ac.)

Bounded By: N. S. E. W.

Date	Grantor (From)	Grantee (To)	D.B.	Pg.	Type	W.D.Cons.
1/23/65	McWHARTER, E.D.		77	532	WD	
11-29-68	SATTERFIELD, Harold L.	CROWE W <sup>m</sup> A.	98	519	WD	5.0% RTT
3/84	CROWE, Wm. A.	LONG, JAMES M.	388	566	W	23 <sup>50</sup>
	City	G.M.D.	L.D.	L.L.	Dimensions	Acreage
		1019	15	414	210 X 210	Return Deed Plat Comp Used
	Subdivision	Block	Lot	Plat Book	Page	
				23	211	
Brief Legal Description: LOT LL 414						
LD 15						

Crowe, Bill 1966 ?

V 52/468

98/519



Property Acquired From:	MAP BLOCK PAR	SUB	15-46		25
Acct. No.	OLD: 1546	025	Map	Block	Parcel
	NEW: 1514D	Photo	Call No		


NEW: 1514D 133

Date	Grantor (From)	Grantee (To)	D.B.	Pg.	Type	W.D. Cons
7/21/93	BAILEY, FRANCES R.	BAILEY, PAUL E.	1538	127	QC	-0-
7/21/93	<del>1/2 INT.</del> BAILEY, PAUL E.	<del>1/2 INT.</del> BAILEY, FRANCES R.	1551	95	QC	-0-
5/12/03	BAILEY, FRANCES R.	BAILEY, PAUL E.	6249	191e	WD	-0-
5/12/03	BAILEY, PAUL E.	FRANCES R. BAILEY, PAUL E.	6249	214	WD	-0-

City	G.M.D.	L.D.	L.L.	Dimensions	Acreage				
					Return	Deed	Plat	Comp.	Used
		15	414						

Subdivision	Block	Lot	Plat Bk.	Page

Brief Legal Description



Name On Return:  
 Name On Deed: HILL, Carl J.

Photo      Call No.

25

15-46      ~~25~~

Map      Block      Parcel

Property Address: W/5 MILL CREEK RD

Property Acquired From:

Acquired By: Deed  Will       Approximate Date Acquired:      Recorded Yes  No       D.B.  Pg.       Size: (Dim. or Ac.)

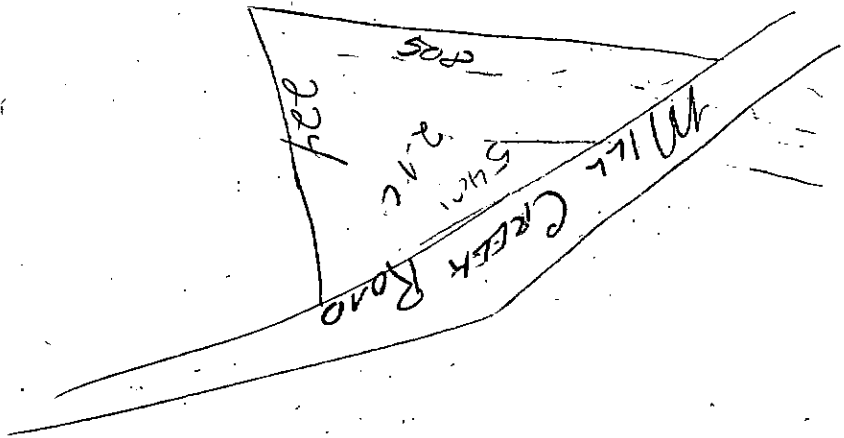
Bounded By: N.      S.      E.      W.

Date	Grantor (From)	Grantee (To)	D.B.	Pg.	Type	W.D.Cons.
<del>1-20-59</del>	<del>MULLHARTER, Earl</del>		<del>117</del>	<del>309</del>	<del>WD</del>	
10-28-71	HILL, CARL J.	HOLLAND, BURNICE G. & Joyce	117	421	W/D	19.50 <sup>pl</sup>
5-85	Holland, Burnice G. Joyce M.	Bailey, Paul E. Frances R.	456	122	WD	26.60

City	G.M.D.	L.D.	L.L.	Dimensions	Acreage				
					Return	Deed	Plat	Comp.	Used
	1019	15	414	400 x 375 270 x 205					

Subdivision	Block	Lot	Plat Book	Page

Brief Legal Description: LOT 22 414  
LD 15




Name On Return:	MAP	BLOCK	PAR	SUB	26 <del>25</del>	15-46	
	OLD: 1546		026				
Name On Deed:	NEW: 1514D		134		Map	Block	Parcel

Property Address:	w/5 MILL CREEK RD.			Property Acquired From:	
Acquired By:	Deed <input type="checkbox"/> Will <input type="checkbox"/>	Approximate Date Acquired:	Recorded Yes <input type="checkbox"/> No <input type="checkbox"/>	D.B. <input type="checkbox"/> Pg. <input type="checkbox"/>	Size: (Dim. or Ac.)
Bounded By:	N.	S.	E.	W.	

Date	Grantor (From)	Grantee (To)	D.B.	Pg.	Type	W.D.Cons.
1/30/60	Mrs WHARTER E.L.		68	446	WD	
5/29/07	BAILEY, FAYE JOE D.	BAILEY, FAYE C JOSEPH D.	9648	394	WD	-0-

City	G.M.D.	L.D.	L.L.	Dimensions	Acreage 2.17 AC				
	1019	15	414	445 X 205 490	Return	Deed	Plat	Comp.	Used
Subdivision					Block	Lot	Plat Book	Page	

Brief Legal Description: LOT LL 414 1987 DEED 661-3D SHOWS THAT THEY LD IS SHOLD HAVE ALREADY OWNED PER 85 DEED



Property Acquired From:	
Acct. No.	15-415

Photo	Call No
-------	---------

15-415		135
Map	Block	Parcel

Date	Grantor (From)	Grantee (To)	D.B.	Pg.	Type	W.D. Cons
	TURNER, DALE					

City	G.M.D.	L.D.	L.L.	Dimensions	Acreage				
CITY of HOLLY SPRINGS (04)		15	415		Return	Deed	Plat	Comp.	Used

Subdivision	Block	Lot	Plat Bk.	Page
PALM SPRINGS		1	416	211

Brief Legal Description
101 PALM SPRINGS CT





Property Acquired From:
Acct. No.

Photo	Call No

15-14D		136
Map	Block	Parcel

Date	Grantor (From)	Grantee (To)	D.B.	Pg.	Type	W.D. Cons
	TURNER, DALE					

City	G.M.D.	L.D.	L.L.	Dimensions	Acreage				
		15	415		Return	Deed	Plat	Comp.	Used

Subdivision	Block	Lot	Plat Bk.	Page
PALM SPRINGS		2		

Brief Legal Description
103 PALM SPRINGS CT



Property Acquired From:
Acct. No.

Photo	Call No

15-140		137
Map	Block	Parcel

Date	Grantor (From)	Grantee (To)	D.B.	Pg.	Type	W.D. Cons
	TURNER, DALE					

City	G.M.D.	L.D.	L.L.	Dimensions	Acreage				
		15	415		Return	Deed	Plat	Comp.	Used

Subdivision	Block	Lot	Plat Bk.	Page
PALM SPRINGS		3		

Brief Legal Description  
 105 PALM SPRINGS CT



Property Acquired From:
Acct. No.

Photo	Call No
-------	---------

15-140		138
Map	Block	Parcel

Date	Grantor (From)	Grantee (To)	D.B.	Pg.	Type	W.D. Cons
	TURNER, DALE					

City	G.M.D.	L.D.	L.L.	Dimensions	Acreage				
		13	415		Return	Deed	Plat	Comp.	Used

Subdivision	Block	Lot	Plat	Bk.	Page
PALM SPRINGS		4			

Brief Legal Description
107 PALM SPRINGS CT









Property Acquired From:
Acct. No.

Photo	Call No

15-140		140
Map	Block	Parcel

Date	Grantor (From)	Grantee (To)	D.B.	Pg.	Type	W.D. Cons
	TURNER, DALE					

City	G.M.D.	L.D.	L.L.	Dimensions	Acreage				
		15	415		Return	Deed	Plat	Comp.	Used

Subdivision	Block	Lot	Plat Bk.	Page
PALM SPRINGS		6		

Brief Legal Description
1010 PALM SPRINGS CT



Property Acquired From:
Acct. No.

Photo	Call No


15-14D		141
Map	Block	Parcel

Date	Grantor (From)	Grantee (To)	D.B.	Pg.	Type	W.D.Cons
	TURNER, DALE					

City	G.M.D.	L.D.	L.L.	Dimensions	Acreage				
		15	415		Return	Deed	Plat	Comp.	Used

Subdivision	Block	Lot	Plat Bk.	Page
PALM SPRINGS		7		

Brief Legal Description
104 PALM SPRINGS CT



Property Acquired From:
Acct. No.

Photo	Call No

15-14D		142
Map	Block	Parcel

Date	Grantor (From)	Grantee (To)	D.B.	Pg.	Type	W.D. Cons
	TURNER, DALE					

City	G.M.D.	L.D.	L.L.	Dimensions	Acreage				
		15	415		Return	Deed	Plat	Comp.	Used

Subdivision	Block	Lot	Plat Bk.	Page
PALM SPRINGS		8		

Brief Legal Description  
 102 PALM SPRINGS CT





