

Name On Return:

MAP BLOCK PAR SUB
OLD: 1541 080 D

15-41 80D
15-41 80D
Map Block Parcel

Name On Deed: **DELETE**

NEW: 1513D 001

Property Address: 15-24-16A PER REQUEST 1-18-92
Property Acquired From:

Acquired By: Deed Will _____
Approximate Date Acquired: _____
Recorded Yes No _____
D.B. Pg. _____
Size: (Dim. or Ac.) _____

Bounded By: N. S. E. W.

Date	Grantor (From)	Grantee (To)	D.B.	Pg.	Type	W.D.	Cons.
9/79							
11/78	CHAPMAN, JAMES A. JR.	CHAPMAN, JAMES A.	272	78	Correction		
6-85	Chapman James A.	Heeter, Donald T. Lewis, Ralph	249	668	W	89	20
			461	408	WD	50.00	

City G.M.D. L.D. L.L. Dimensions / Acreage 53.97 A.C.
9-16 AC ±
8.85 ±

Subdivision	Block	Lot	Plat Book	Page
15-24-16A				

Brief Legal Description:

Property
 Acquired From:
 Acct. No.

MAP
 OLD: 1541
 NEW: 1513D

BLOCK
 PAR
 SUB
 080 C
 002

15-41		80 C
Map	Block	Parcel

Date	Grantor (From)	Grantee (To)	D.B.	Pg.	Type	W.D. Cons
7/86	<i>selling a 1/2 1/3 int</i> TEAGUE, CHARLES	F. JAMES JR & FUNK, FLORRIE G.	547	208	LTD W	95 ⁰⁰
7/86	F. JAMES JR FUNK, FLORRIE G.	<i>75% int.</i> COCHARAN, MAC H.	547	210	LTD W	95 ⁰⁰
		<i>25% int.</i> MONITOR DISTRIBUTING Co.				
3/14/08	CITY OF HOLLY SPRINGS	" " "	10138	61	QC	For 2 Act -0-

City	G.M.D.	L.D.	L.L.	Dimensions	Acreage 4.8 AC				
		15	200 301	6.8 AC	Return	Deed	Plat	Comp.	Used
Subdivision					Block	Lot	Plat Bk.	Page	

Brief Legal Description

Name On Return:

Photo	Call No.

15-47		80C
Map	Block	Parcel

Name On Deed:

Property Address:

Property Acquired From:

Acquired By:	Deed Will	Approximate Date Acquired:	Recorded Yes No	D.B. Pg.	Size (Dim. or Ac.)
--------------	-----------	----------------------------	-----------------	----------	--------------------

Bounded By:	N.	S.	E.	W.
-------------	----	----	----	----

Date	Grantor (From)	Grantee (To)	D.B.	Pg.	Type	W.D. Cons.
1/3/75	LESTER, W.L.	CADUCEUS Corp.	175	176	W	44 ²⁰
	CADUCEUS Corp.	see over	404	568		

7/85	CAGLE, PETE	TEAGUE CHARLES	473	595	W/D	25 ⁰⁰
------	-------------	----------------	-----	-----	-----	------------------

City	G.M.D.	L.D.	L.L.	Dimensions	Acreage 7.8 AC. ±				
		15	200 201		Return	Deed	Plat	Comp.	Used
									12.62

Subdivision	Block	Lot	Plat Book	Page
			10	190

Brief Legal Description:

(see over)

5205 ADVERSE

Mrs. Cochran - 25% = 50%

~~CHARLES JAGGIE - 25%~~

~~PEPE CAGLE - 25%~~

* MONITOR DISTRIBUTING Co. - 25%

Charles Jaggie 25% 50%

1983 dead

347-345

347-346

Jaggie sold

for 25%

to Mrs.

COCHRAN

1984 dead

404/568

Mrs. H. Cochran

sold 1/4 int back

to Charles Jaggie

Some after 75% int
1986 dead Cochran has 25%
Mort Mrs. Cochran
MONITOR Distributing Co has 25%
MONITOR

~~COMPOSED OF:~~
~~3 Wm. B. BAZZETT~~
~~1/3 Robt A. MADDOX~~
~~1/3 John J. TARNETON~~

* Charles Jaggie

now has .50% int.

that includes

Pepe Cagle 25% int

@ 8473/595 \$25.00

Name On Return:	MAP	BLOCK	PAR - SUB	15-41			80-A			
	OLD: 1541		080 A							
Name On Deed:	NEW: 1513D		003	to	Cell No	Map			Block	Parcel

Property Address: 1/3 Hembredge Rd.	Property Acquired From:
-------------------------------------	-------------------------

Acquired By:	Deed Will	Approximate Date Acquired:	Recorded Yes No	D.B. Pg.	Size: (Dim. or Ac.)
--------------	-----------	----------------------------	-----------------	----------	---------------------

Bounded By:	N.	S.	E.	W.
-------------	----	----	----	----

Date	Grantor (From)	Grantee (To)	D.B.	Pg.	Type	W.D. Cons.
2-20-70	MORRIS Lester L.	MORRIS, Betty V.	111	304	WO	?
7/28/94	MORRIS, BETTY V.	JACK F. DULANEY, MARY JANE	1911	062	W/D	162.50
6/3/04	DULANEY, MARY JANE	DULANEY, JACK F. III	7151	142	QC	-0-

City	G.M.D.	L.D.	L.L.	Dimensions	Acreage 5.64 AC.				
Subdivision					Block	Lot	Plat Book	Page	
	1019	15	200		Return	Deed	Plat	Comp.	Used
						5.19	5.19		5.19
							4		111

Brief Legal Description: 5.19



Property	MAP	BLOCK	PAR	SUB
Acquired From: 80	OLD: 1541		080	F
Acct. No.			Photo	Call No
	NEW: 1513D		004	


15-41		80F
Map	Block	Parcel

Date	Grantor (From)	Grantee (To)	D.B.	Pg.	Type	W.D. Cons
7/83	CHAPMAN, JAMES A.	BELL, JAMES L. & JOSEPH P.	357	250	W	45 ⁰⁰
8/83	JAMES L. & JOSEPH P. BELL	CANTON SOUTHSIDE CHURCH of GOD	365	253	W	44 ⁶⁰
1/31/07	CANTON SOUTHSIDE CHURCH OF GOD	NEW LIFE WORSHIP CENTER CHURCH OF GOD, INC.	9387	493 489	QC LWD	-0-

City	G.M.D.	L.D.	L.L.	Dimensions	Acreage 5.75				
				15 200 X 5.72 AC	Return	Deed	Plat	Comp.	Used
						5.805			5.753

Subdivision	Block	Plat	Bk.	Page
		5.753		
			22	122
			22	281

Brief Legal Description ~~plata doesn't match exactly on south line~~
 ADJUSTED ACREAGE per 2007 QC 9387-493, 5/3/07



Property	MAP	BLOCK	PAR	SUB
Acquired From: 8	OLD: 1541		080	E
Acct. No.			Photo	Call No
	NEW: 1513D		005	


15-41		80E
Map	Block	Parcel

Date	Grantor (From)	Grantee (To)	D.B.	Pg.	Type	W.D. Cons
7/83	CHAPMAN, JAMES A.	BELL, JAMES L. & JOSEPH P.	357	251	W	58 ⁰⁰
2-85	Bell, James L. & Joseph P.	Holcomb, Lou & Crawford	442	470	WD	130.00

City	G.M.D.	L.D.	L.L.	Dimensions	Acreage				
		15	200		Return	Deed	Plat	Comp.	Used
						4.903			4.9
Subdivision					Block	Lot	Plat	Bk.	Page
							22		122

Brief Legal Description





Name On Return:	MAP	BLOCK	PAR	SUB	15-41		10
	OLD: 1541		010		Map	Block	Parcel
Name On Deed:	NEW: 1513D		006				

Property Address:			Property Acquired From:				
Acquired By:	Deed Will	Approximate Date Acquired:	Recorded Yes No	D.B.	Pg.	Size (Dim. or Ac.)	
Bounded By:	N.	S.	E.	W.			

Date	Grantor (From)	Grantee (To)	D.B.	Pg.	Type	W.D.Cons.
4/82	WILBANKS, M. TILMAN	REID, KENNETH	320	221	W	45 ⁰⁰
5/10/93	REID, KENNETH	REID, KENNETH & BARBARA P.	1465	141	W/D	-0-
7/29/99	REID, KENNETH & BARBARA P.	TT & TG, LLC	3770	74	W/D	4 TRACTS -0-

City	G.M.D.	L.D.	L.L.	Dimensions	Acreage				
		15	161		Return	Deed	Plat	Comp.	Used

Subdivision	Block	Lot	Plat Book	Page
			10	45

Brief Legal Description:



Name On Return:

Name On Deed:

Property Address:

Property Acquired From:

200
2-119
Photo Call No.

15-41
10
Map Block Parcel

Acquired By: Deed Will Approximate Date Acquired: Recorded Yes No D.B. Pg. Size (Dim. or Ac.)

Bounded By: N. S. E. W.

Date	Grantor (From)			Grantee (To)			D.B.	Pg.	Type	W.D.Cons.
1/11/54	Gray, Arthur			Reed, L. J.			24	205	W/D	
4-1-74	REED, L. J.			Wilbanks, M. Tilmon			161	275	W	
				REECE, J. NEAL			162	435	W	
1974	Reece			Wilbanks, M. Tilmon			171	556	W	
City		G.M.D.	L.D.	L.L.	Dimensions		4.6 AC. Acreage			40 AC
		1279	15	161 162			Return	Deed	Plat	Comp. Used
								27		ET
Subdivision							Block	Lot	Plat Book	Page
Whispering Pines Sub								10	2	33
Brief Legal Description: 27 ac. of L.L. 162										



Name On *Fowler, Jimmy L.*
 Return: *Canton, GA R4*

200
 2-119
 Photo Call No.

15-41
 Map Block Parcel
 9

Name On Deed:


Property Address:

Property Acquired From:

Acquired By: Deed Will Approximate Date Acquired: Recorded Yes No D.B. Pg. Size: (Dim. or Ac.)

Bounded By: N. S. E. W.

Date	Grantor (From)	Grantee (To)	D.B.	Pg.	Type	W.D.Cons.
4/13/59	Reed, J. L.	Fowler, Jimmy + Onzell	41	149	WD	
1974	Fowler, Jimmy + Onzell	Reed L. J.	159	605	W	10⁰⁰
1974	Reed, L. J. Reece, Neal	Wilbanks, M. Tilmon	161 171	275 556	W	
City		G.M.D.	L.D.	L.L.	Dimensions	Acreage <i>44</i>
in, out		1279	15	162		
		Return	Deed	Plat	Comp.	Used
		7		6.7 ⁰⁰	6.7 ⁰⁰	6.7
Subdivision			Block	Lot	Plat Book	Page
Whispering Pines Sub				9	2	33
Brief Legal Description: <i>6.7⁰⁰ of L.L. 162</i>						



Name On Return: *Rt 2 Canton*

Photo	Call No.
-------	----------

<i>15-41</i>		<i>2-A</i>
Map	Block	Parcel

Name On Deed:

Property Address: *Lakeshore Drive*

Property Acquired From:

Acquired By: Deed Will Approximate Date Acquired: Recorded Yes No D.B. Pg. Size: (Dim. or Ac.)

Bounded By: N. S. E. W.

Date	Grantor (From)	Grantee (To)	D.B.	Pg.	Type	W.D. Cons.
<i>12-29-70</i>	<i>ABERNATHY, Hugh B et ux</i>	<i>M^{rs} FARLAND, Clyde</i>	<i>110</i>	<i>237</i>	<i>WD</i>	<i>—</i>
	<i>McFarland, Clyde</i>	<i>Reed, L.J.</i>	<i>161</i>	<i>274</i>	<i>W</i>	<i>—</i>
<i>1974</i>	<i>Reed Reece, Neal</i>	<i>Wilbanks, M. Tilmon</i>	<i>161 171</i>	<i>275 556</i>	<i>W</i>	

City	G.M.D.	L.D.	L.L.	Dimensions	Acreage				
					Return	Deed	Plat	Comp.	Used
	<i>1279</i>	<i>15</i>	<i>161</i>	<i>260 x 185 375 x 165</i>					
Subdivision					Block	Lot	Plat Book	Page	
<i>Whispering Pines</i>						<i>PART 2</i>	<i>2</i>	<i>33</i>	

Brief Legal Description:



Name On Return:

Photo	Call No.
-------	----------

15-41		2
Map	Block	Parcel

Name On Deed:

Property Address: *Lakeshore Dr.*

Property Acquired From:

Acquired By:	Deed <input type="checkbox"/> Will <input type="checkbox"/>	Approximate Date Acquired:	Recorded Yes <input type="checkbox"/> No <input type="checkbox"/>	D.B. <input type="checkbox"/> Pg. <input type="checkbox"/>	Size: (Dim. or Ac.)
--------------	---	----------------------------	---	--	---------------------

Bounded By:	N.	S.	E.	W.
-------------	----	----	----	----

Date	Grantor (From)	Grantee (To)	D.B.	Pg.	Type	W.D. Cons.
1-11-54	Gray, Arthur	REID, L. J.	29	205	WD	-
4-1-74	Reid, L. J.	Wilbanks, M. Tilmon REECE, J. Neal	161 162	275 433	W	260 ⁰⁰
1974	Reece	Wilbanks, Tilmon	171	556	W	-

City	G.M.D.	L.D.	L.L.	Dimensions	Acreage				
					Return	Deed	Plat	Comp.	Used
	1279	15	161					4	4

Subdivision	Block	Lot	Plat Book	Page
Whispering Pines		PART 2	2	33

Brief Legal Description: 4 Ac±

McFARLAND CYDE

110-337



15-21
3A

500[±]

Lot 2

Property Acquired From:
Acct: NC 47

Photo	Call No
-------	---------

15N13D		7
Map	Block	Parcel

9801-226
SEE 9801-223 CORRECTIVE

Date	Grantor (From)	Grantee (To)	D.B.	Pg.	Type	W.D.Cons
6/5/98	TUSCHL, ROBERT F.	RICKMAN, BENNY ; CLOUD, DEBBIE ;	*3352 *3168	97 308	CORRECTIVE W/D	112.00
6/5/98	RICKMAN, BENNY	CLOUD, DEBBIE	*3352 *3168	100 316	CORRECTIVE QC	-0-
10/8/98	CLOUD, DEBBIE	AVESIAN, SIDNEY J. JR	9801 3352	229 101	CORP. W/D	1160.00

City	G.M.D.	L.D.	L.L.	Dimensions	Acreage				
					Return	Deed	Plat	Comp.	Used
		15	161						

Subdivision	Block	Lot	Plat Bk.	Page
WHISPERING PINES S/D		5	2	33

Brief Legal Description *ALL OF THESE DEEDS ONLY PART OF 6
CALL FOR PART OF LOT 6, BUT PUR PHONE CALL WITH DEBBIE CLOUD SAID SHE SOLD ALL OF LOT
5 & PART OF LOT 6. CORRECTED 5/5/99

Name On Return:	MAP: 1541	BLOCK: —	PAR: 005	SUB: —	15-41	5	
Name On Deed:	NEW: 1513D		007				Map

Property Address:				Property Acquired From:			
Acquired By:	Deed Will	Approximate Date Acquired:	Recorded Yes No	D.B.	Pg.	Size: (Dim. or Ac.)	
Bounded By:	N.	S.	E.	W.			

Date	Grantor (From)	Grantee (To)	D.B.	Pg.	Type	W.D. Cons.			
4/16/59	Reed, L. J.	Wilbanks, Tilman	50	304	WD	13,500 ⁵⁰			
10-8-77	WILBANKS, TILMAN	ADELE M. TUSCHL, ROBERT F. &	227	243	WD	15-00			
12-18-90	Tuschl Adele Bebbler	Tuschl, Robert F.	1004	261	DOA	0			
			1004	259	DOA	0			
	City /	G.M.D. L.D. L.L.	Dimensions		Acreage) 11 AC ±				
		1279 15 161	225' x 250.8'		Return	Deed	Plat	Comp.	Used
	Subdivision	Block	Lot	Plat Book	Page				
	Whispering Pines Sub		5	2	33				
Brief Legal Description:									

6-7-91

Recorded



Name On Return:

Photo	Call No.

15-41		6A
Map	Block	Parcel

Name On Deed:

Property Address:

Property Acquired From:

Acquired By: Deed Will Approximate Date Acquired: Recorded Yes No D.B. Pg. Size: (Dim. or Ac.)

Bounded By: N. S. E. W.

Date	Grantor (From)	Grantee (To)	D.B.	Pg.	Type	W.D. Cons.
9-6-61	McNEESE, RAYMOND L.	WARREN, WILBURN	102	572	W/D	
1972	WARREN, WILBURN	WILBANKS, TILMAN	227 121	385 275	3 C.D. W/D	100
10-8-77	WILBANKS, TILMON	ADELE M. TUSCAL, ROBERT F. E	227	244	W/D	100

City	G.M.D.	L.D.	L.L.	Dimensions	Acreage				
					Return	Deed	Plat	Comp.	Used
		15	161 162	50 X 321 60 X 308					

Subdivision	Block	Lot	Plat Book	Page
WISPERING PINES S/D		Rt 6	2	33

Brief Legal Description:



Property Acquired From: 7
 Acct. No.

Photo Call No

15N13D 7A
 Map Block Parcel

Date	Grantor (From)	Grantee (To)	D.B.	Pg.	Type	W.D. Cons
6/5/98	TUSCHL, ROBERT	RICKMAN, BENNY & AID	3352	97	CORRECTIVE	
6/5/98	RICKMAN, BENNY	CLAUD, DEBBIE	3168	308	WD	112.00
6/5/98	RICKMAN, BENNY	CLAUD, DEBBIE	3352	100	CORRECTIVE	
10/8/98	CLAUD, DEBBIE	AVEGIAN, S. B. JR.	3168	316	DC	-0-
10/8/98	CLAUD, DEBBIE	AVEGIAN, S. B. JR.	3352	101	WD	160.00
<p>SEEDS AS THESE DEEDS ONLY BUT THESE DEEDS COVER ALL OF THE PARCEL</p> <p>THAT DEBBIE COVERED PER THESE DEEDS</p>						
City	G.M.D.	L.D.	E.L.	Dimensions	Acreage	
Subdivision			Block	Lot	Plat Bk.	Page
WHISPERING PINES				PART OF 6		
Brief Legal Description						



Property Acquired From:
Acct. No.

Photo	Call No
-------	---------

15N13D		8
Map	Block	Parcel

Date	Grantor (From)	Grantee (To)	D.B.	Pg.	Type	W.D.Cons
11/27/02	(ESTATE) MINCEY, HERBERT I. H.	MINCEY, JETTY LOUISE	5710	4	ADMIN DEED	⊖
11/27/02	MINCEY, GREGORY SCOTT	" " "	5710	6	WD	⊖
11/27/02	GREENWAY, TINA MICHELLE	" " "	5710	8	WD	⊖

City	G.M.D.	L.D.	L.L.	Dimensions	Acreage				
		15	161 162		Return	Deed	Plat	Comp.	Used
Subdivision					Block	Lot	Plat	Bk.	Page
WHISPERING PINES						PART OF 6	2		33
Brief Legal Description									

Name On ~~McNeese,~~ MAP BLOCK PAR SUB
 Return: ~~Canton,~~ OLD: 1541 006
 Name On Deed: *RT 4* NEW: 1513D 008

<i>15-41</i>	<i>1</i>	<i>6</i>
Map	Block	Parcel


Property Address: _____ Property Acquired From: _____
 Acquired By: Deed Will Approximate Date Acquired: _____ Recorded Yes No D.B. Pg. Size: (Dim. or Ac.) _____
 Bounded By: N. _____ S. _____ E. _____ W. _____

Date	Grantor (From)	Grantee (To)	D.B.	Pg.	Type	W.D. Cons.
8/1/125/1/1	Reed, L.J.	Mr Neese, Raymond L	92	140	WR	9 90
2-8-69	McNEESE Raymond Lee	WARREN, Wilburn	102	592	WR	11 80
11-11-71	WARREN, WILBURN	MINCEY, HUBERT I.H. & JETTY	118	164	W/D	17. ⁸⁰ / _{RETT}

City	G.M.D.	L.D.	L.L.	Dimensions	Acreage				
out	1279	15	161 162	243.3 x 321 293.3 x 308'	Return	Deed	Plat	Comp.	Used
					1				

Subdivision	Block	Lot	Plat Book	Page
<i>Whispering Pines Sub</i>	<i>#6</i>		<i>2</i>	<i>33</i>

Brief Legal Description: _____



Property	MAP	BLOCK	PAR	SUB	15-41		7
Acquired From:	OLD: 1541		007		Map	Block	Parcel
Acct. No.	NEW: 1513D		009				

Date	Grantor (From)	Grantee (To)	D.B.	Pg.	Type	W.D.Cons
Per '88	Tax Return	Reece, Jacquelin Smith				

City	G.M.D.	L.D.	L.L.	Dimensions	Acreage				
	1279	15	161	271' x 372.5'	Return	Deed	Plat	Comp.	Used

Subdivision	Block	Lot	Plat Bk.	Page
Whispering Pines Subd.		7	2	33

Brief Legal Description



Name On Returns

200
2119
Photo Call No.

15-41
Map Block Parcel
7

Name On Deed:

Property Address:

Property Acquired From:

Acquired By: Deed Will Approximate Date Acquired: Recorded Yes No D.B. Pg. Size: (Dim. or Ac.)

Bounded By: N. S. E. W.

Date	Grantor (From)	Grantee (To)	D.B.	Pg.	Type	W.D. Cons.
6/23/66	S. Iver, Dainus A.	Christensen, Mildred K.	85	121	WD	6 ⁰⁵ / ₁₈

9-81	Christensen, Mildred K.	Doughty, Sandra J.	310	502	ED	-0-
------	-------------------------	--------------------	-----	-----	----	-----

8/81	DOUGHTY, SANDRA	REECE, JACQUELIN ^{JOHNNY R.}	?	8	W	30 ⁰⁰
------	-----------------	--	---	---	---	------------------

City	G.M.D.	L.D.	L.L.	Dimensions	Acreage				
					Return	Deed	Plat	Comp.	Used
	1279	15	161	271 x 372.5					

Subdivision	Block	Lot	Plat Book	Page
Whispering Pines Sub.		7	2	33

Brief Legal Description:

T
No sales - 1-5-70



Property Acquire from:
Acct. No.

Photo	Call No
-------	---------

15-13D Map	Block	10 Parcel
---------------	-------	--------------

Date	Grantor (From)	Grantee (To)	D.B.	Pg.	Type	W.D. Cons
4/1/97	CLOUD, CLARICE ANN CANTRELL, RUSSELL LINDSEY BARNETT, DOROTHY SHARON	HAMRICK, HAL WOODALL, DEAN	21074	226	W/D	712.00
3/3/03	HAMRICK, HAL WOODALL, DEAN	THREEWITT, ROBBIE	5953	310	WD	97.00

City	G.M.D.	L.D.	L.L.	Dimensions	Acreage				
					Return	Deed	Plat	Comp.	Used
		15	101 1102						

Subdivision	Block	Lot	Plat Bk.	Page
WHISPERING PINES S/D		PART OF 8	2	33
Brief Legal Description				



Name On Return:	MAP BLOCK OLD: 1541	PAR SUB 008	15-41	8	
Name On Deed:	NEW: 1513D	Photo 010			Map

Property Address:	Property Acquired From:				
Acquired By:	Deed Will	Approximate Date Acquired:	Recorded Yes No	D.B. Pg.	Size: (Dim. or Ac.)
Bounded By:	N.	S.	E.	W.	

Date	Grantor (From)	Grantee (To)	D.B.	Pg.	Type	W.D. Cons.
3/28/54	Reed, J.	Cantrell, Guy	50	418	WD	1 TRS
5/88	CANTRELL, GUY	CANTRELL, RUSSELL LINDSEY CLOUD, CLARICE ANN BARNETT, SHARON	939-265	9C-0-		

City	G.M.D.	L.D.	L.L.	Dimensions	Acreage				
					Return	Deed	Plat	Comp.	Used
		15	161	284.1' x 436.1'					

Subdivision	Block	Lot	Plat Book	Page
Whispering Pines Sub	018	2	33	

Brief Legal Description:

Rec. 1-7-91

~~58-570~~

~~52-240~~

~~50-418~~

Property Acquired From:
Acct. No. 10

Photo	Call No
-------	---------

15-13D		10A
Map	Block	Parcel

Date	Grantor (From)	Grantee (To)	D.B.	Pg.	Type	W.D. Cons
4/1/97	CANTRELL, RUSSELL LINDSEY LOUD, CHARICE ANN BARNETT, DOROTHY SHARON	REID, KENNETH	21668	287	W/D	5.00
7/29/99	REID, KENNETH BARBARA P. E	TT & TB, LLC	3770	74	W/D	4 TRACTS -0-

City	G.M.D.	L.D.	L.L.	Dimensions	Acreage				
					Return	Deed	Plat	Comp.	Used
		15	162			2376			24

Subdivision	Block	Lot	Plat Bk.	Page
WHISPERING PINES SA		PART OF 8		

Brief Legal Description




Name On Return:	MAP	BLOCK	PAR	SUB	15-41		9A
Name On Deed:	OLD: 1541		009	A	Map	Block	Parcel
	NEW: 1513D		011				

Property Address:	Property Acquired From:				
Acquired By:	Deed Will	Approximate Date Acquired:	Recorded Yes No	D.B. Pg.	Size: (Dim. or Ac.)
Bounded By:	N.	S.	E.	W.	

Date	Grantor (From)	Grantee (To)	D.B.	Pg.	Type	W.D. Cons.
1/2/73	FOWLER, GIMMY + ONZEL	UNDERWOOD E.P.	135	459	WD	24 ⁵⁰
4/97	SHERIFF ROGER GARRISON UNDERWOOD, E.P. &	GREYFIELD RESOURCES, INC.	2719	265	SHERIFFS TAX DEED	18. ⁰⁰

City	G.M.D.	L.D.	L.L.	Dimensions	Acreage				
		15	162		Return	Deed	Plat	Comp.	Used
									2.7
Subdivision					Block	Lot	Plat Book	Page	
						9	2		33

Brief Legal Description:



Name On Return:	MAP BLOCK	PAR SUB		
	OLD: 1541	010	A	
Name On Deed:	NEW: 1513D	Photo	Call No.	
		012		

15-41		10A
Map	Block	Parcel

Property Address:	Property Acquired From:
-------------------	-------------------------

Acquired By:	Deed Will	Approximate Date Acquired:	Recorded Yes No	D.B. Pg.	Size: (Dim. or Ac.)
--------------	-----------	----------------------------	-----------------	----------	---------------------


Bounded By:	N.	S.	E.	W.
-------------	----	----	----	----

Date	Grantor (From)	Grantee (To)	D.B.	Pg.	Type	W.D. Cons.
3/78	WILBANKS, TILMON	REID, KENNETH	236	170	W	59 ±
5/10/93	REID, KENNETH	BARBARA A. REID, KENNETH	1465	143 139	W/D W/D	-0- -0-
7/29/99	REID, KENNETH BARBARA P. &	TT & TG, LLC	3770	74	W/D	4 TRACTS -0-

City	G.M.D.	L.D.	L.L.	Dimensions	Acreage 35.4 AC. ±				
		15	141 102		Return	Deed	Plat	Comp.	Used

Subdivision	Block	Lot	Plat Book	Page

Brief Legal Description:



Name On Return:	MAP	BLOCK	PAR	SUB	15.41		708
Return: RT 2	OLD: 1541		068		Map	Block	Parcel
Name On Deed:	NEW: 1513D		013				
Property Address: L. & N. R.R.	Property Acquired From:						
Acquired By:	Deed Will	Approximate Date Acquired:	Recorded Yes No	D.B. Pg.	Size (Dim. or Ac.)		
Bounded By:	N.	S.	E.	W.			

Date	Grantor (From)	Grantee (To)	D.B.	Pg.	Type	W.D.Cons.
10-12-65	DAVIS, LILLIAN	HOTWELL, John G. Jr.	71	58	WD	—
11-17-69	KENNEMUR, Chas. E.	DAVIS W ^m . Henry Sr.	104	10	WD	—
8-8-98	Davis, W ^m . Henry Sr.	Davis, Benny T.	3237	112	W/D	20.00
	City	G.M.D.	L.D.	L.L.	Dimensions	Acreage 1.95 AC
		1019	15	162 1991		Return Deed Plat Comp. Used
						2.96 2.96
	Subdivision	Block	Lot	Plat Book	Page	
Brief Legal Description: 2.96 Ac ± * ADJUSTED ACREAGE PER 1998 DEED 3237-12, 4/29/99						



Property	MAP	BLOCK	PAR	SUB
Acquired From:	OLD: 1541		011	
Acct. No.	NEW: 1513D		Photo	Call No
			014	

15-41		11
Map	Block	Parcel

Date	Grantor (From)	Grantee (To)	D.B.	Pg.	Type	W.D. Cons
5-18-84	Nall, Jo Anne B	Dunn, Scotty	401	45	WD	450
3-14-89	Dunn, Scotty	Dunn, Pamela	779	115	WD	0

City	G.M.D.	L.D.	L.L.	Dimensions	Acreage				
	1279	15	199	325' x 200'	Return	Deed	Plat	Comp.	Used

Subdivision	Block	Lot	Plat	Bk.	Page
Nembredge Hills Sub.		29	3		327

Brief Legal Description



Name On Return:

Name On Deed:

200
 2-119
 Photo Call No.

15-41
 Map Block Parcel

Property Address: RT-4

Property Acquired From:

Acquired By: Deed Will Approximate Date Acquired: Recorded Yes No D.B. Pg. Size (Dim. or Ac.)


Bounded By: N. S. E. W.

Date	Grantor (From)	Grantee (To)	D.B.	Pg.	Type	W.D. Cons.
12/13/68	Hembree, George Ray	Barbree, Larry T. Sandra R.	49	27	WD	—
6-6-78	Barbree, Larry T. & Sandra R.	First Natl. Bank of Cobb County	249 240	810 365	CPD WD	-0 250
5/79	FIRST NATL. BANK of Cobb County	HALL, Jo Anne B.	264	297	W	1"

City	G.M.D.	L.D.	L.L.	Dimensions	Acreage				
					Return	Deed	Plat	Comp.	Used
	1279	15	199	325' x 200'					

Subdivision	Block	Lot	Plat Book	Page
Hembree Hills Sub		29	53	327

Brief Legal Description:




Name On Return:	MAP OLD: 1541	BLOCK	PAR 012	SUB	15-41		12
Name On Deed:	NEW: 1513D		Photo 015	Cell No.	Map	Block	Parcel
Property Address:				Property Acquired From:			
Acquired By:	Deed ___ Will ___	Approximate Date Acquired:	Recorded Yes ___ No ___	D.B. ___ Pg. ___	Size: (Dim. or Ac.)		
Bounded By:	N.	S.	E.	W.			

Date	Grantor (From)	Grantee (To)	D.B.	Pg.	Type	W.D. Cons.
5/23/99	Mc Millen, Thomas	Mc Millen, Martha	266	677	W	—

City	G.M.D.	L.D.	L.L.	Dimensions	Acreage				
					Return	Deed	Plat	Comp.	Used

Subdivision	Block	Lot	Plat Book	Page
Hembridge Hills		28	3	327

Brief Legal Description:



Name On Return: _____
 Name On Deed: _____

Photo	Call No.
-------	----------

15-44		12
Map	Block	Parcel

Property Address: _____

Property Acquired From: _____

Acquired By: _____	Deed _____ Will _____	Approximate Date Acquired: _____	Recorded Yes _____ No _____	D.B. _____ Pg. _____	Size: (Dim. or Ac.) _____
--------------------	-----------------------	----------------------------------	-----------------------------	----------------------	---------------------------


Bounded By: N. _____ S. _____ E. _____ W. _____

Date	Grantor (From)	Grantee (To)	D.B.	Pg.	Type	W.D. Cons.
10/17/74	Millwood, Jan & Mc Miller	^{4/5 int.} Mc Miller, Martha	170	516	W	—
10/17/74	Mc Miller, Charles	" "	170	517	W	—
10/17/74	Mc Miller, Judy	" "	170	519	W	—

City	G.M.D.	L.D.	L.L.	Dimensions	Acreage				
					Return	Deed	Plat	Comp.	Used

Subdivision	Block	Lot	Plat Book	Page
Ambridge Hills		28	3	327

Brief Legal Description: _____



Name On Return:

2001
2-119
Photo Call No.

15-41
Map Block Parcel
12

Name On Deed:

Property Address: R4-4

Property Acquired From:

Acquired By: Deed Will Approximate Date Acquired: -Recorded Yes No D.B. Pg. Size (Dim. or Ac.)


Bounded By: N. S. E. W.

Date	Grantor (From)	Grantee (To)	D.B.	Pg.	Type	W.D.Cons.
4/10/65	Bagwell, J.H.	Snell, Donald J.	81	644	WD	18 ⁷⁰ IRS
3/20/72	Snell, Donald J.	McMillen, Martha Jane, Judy & Martha	139	318 321	WD	44 ²⁰
3/20/72	McMillen, Martha	McMillen, Thomas, Charles	139	320	WD	—

City	G.M.D.	L.L.	L.L.	Dimensions	Acreage				
	1279	15	199	12.5' x 200'	Return	Deed	Plat	Comp.	Used

Subdivision	Block	Lot	Plat Book	Page
Hembridge Hills Sub.		28	3	306

Brief Legal Description:



Property Acquired From:
Acct. No.

Photo	Call No
-------	---------

15N13D Map	Block	16 Parcel
---------------	-------	--------------

Date	Grantor (From)	Grantee (To)	D.B.	Pg.	Type	W.D. Cons
6/24/02	ESTATE SMITH, CHARLENE AGE	RANDY A. SMITH, MARK C.	5446	378	QC	-0-
6/24/02	SMITH, RANDY A.	SMITH, MARK C.	5446	376	QC	-0-
7/17/03	SMITH, MARK C.	SMITH, MATTHEW W.	6350	409	WD	-0-

City	G.M.D.	L.D.	L.L.	Dimensions	Acreage				
					Return	Deed	Plat	Comp.	Used
		15	199	125 X 200					
Subdivision					Block	Lot	Plat	Bk.	Page
HEMBRIDGE HILLS						27			
Brief Legal Description									



Name On Return: Orr, James Canton, Ga. MAP BLOCK PAR SUB OLD: 1541 013
 Name On Deed: NEW: 1513D 016

1541	C	13
Map	Block	Parcel

Property Address: _____ Property Acquired From: _____
 Acquired By: Deed Will _____ Approximate Date Acquired: _____ Recorded Yes No _____ D.B. Pg. _____ Size: (Dim. or Ac.) _____
 Bounded By: N. _____ S. _____ E. _____ W. _____

Date	Grantor (From)	Grantee (To)	D.B.	Pg.	Type	W.D. Cons.
4/15/65	Hembree, George Ray	Orr, James E + Janeal	78	563	WD	19 ²⁵ IRS
10-11-85	Janeal W. Orr, ORR, James E. &	R.C. Smith, Jr. Smith, Charlene Page	487	398	WD	65 ⁰⁰
8-4-87	Smith, R.C., Jr. Estate	Smith, Charlene Page	653	623	OOD	-0-

City	G.M.D.	L.D.	L.L.	Dimensions	Acreage				
					Return	Deed	Plat	Comp.	Used
in	1279	15	199	125' X 200'					

Subdivision	Block	Lot	Plat Book	Page
Hembree Hills Sub		27	3	521 / 500

Brief Legal Description: _____



Name On Return: Hammontree, Canton, Ga.	MAP BLOCK PAR SUB OLD: 1541 014	15-41	P	14
Name On Deed:	NEW: 1513D 017	Map	Block	Parcel

Property Address:	Property Acquired From:
-------------------	-------------------------

Acquired By: Deed Will	Approximate Date Acquired:	Recorded Yes No	D.B. Pg.	Size: (Dim. or Ac.)
------------------------	----------------------------	-----------------	----------	---------------------

Bounded By:	N:	S:	E:	W:
-------------	----	----	----	----

Date	Grantor (From)	Grantee (To)	D.B.	Pg.	Type	W.D. Cons.
3/27/65	Hembree, George Ray Edge George Hensley	Hammontree, Edsel C. d Gilla	78	461	WD	1 65/100
8-30-84	Hammontree, Edsel Clyde	DOVER, Joe B.	417	53	WD	62 ⁰⁰
9/84	DOVER, Joe B.	DOVER, LINDA	419	196	W	

City	G.M.D.	L.D.	L.L.	Dimensions	Acreage				
					Return	Deed	Plat	Comp.	Used
in	1279	15	199	125' x 200'					

Subdivision	Block	Lot	Plat Book	Page
Hembree N. 11 S Sub		26	3	5

Brief Legal Description: 26 118



Name On Deed: <i>Debecke</i>	MAP	BLOCK	PAR	SUB
Return: <i>Canton</i>	OLD: 1541		015	
	NEW: 1513D		018	

<i>15-41</i>	<i>15</i>	
Map	Block	Parcel

Property Address:		Property Acquired From:			
Acquired By:	Deed Will	Approximate Date Acquired:	Recorded Yes No	D.B. Pg.	Size (Dim. or Ac.)
Bounded By:	N.	S.	E.	W.	

Date	Grantor (From)	Grantee (To)	D.B.	Pg.	Type	W.D.Cons.
<i>11/25/67</i>	<i>Mannous, Joe D.</i>	<i>Debecke, Archie Jr. Carol M.</i>	<i>94</i>	<i>52</i>	<i>WD</i>	<i>---</i>

City	G.M.D.	L.D.	L.L.	Dimensions	Acreage				
					Return	Deed	Plat	Comp.	Used
	<i>1279</i>	<i>15</i>	<i>199</i>	<i>125' x 300'</i>					

Subdivision	Block	Lot	Plat Book	Page
<i>Hembredoe Hills Sub</i>		<i>25</i>	<i>3</i>	<i>327</i>

Brief Legal Description:



Property	MAP	BLOCK	PAR	SUB
Acquired From:	OLD: 1541		016	
Acct. No.	NEW: 15130		Photo 019	Call No


1541		16
Map	Block	Parcel

Date	Grantor (From)	Grantee (To)	D.B.	Pg.	Type	W.D. Cons
1-31-86	Melanie Pullen, Ernest L. &	Pullen, Ernest L.	509	394	QC	-
1-31-86	Pullen, Ernest L.	Melanie E. Pullen, Ernest L. &	511	222	QC	-
6/89	ERNEST L. PULLEN, MELANIE E.	DAVID D. BESSON, ELLEN TRACY	802	52	W	61 ⁹⁰

City	G.M.D.	L.D.	L.L.	Dimensions	Acreage				
		15	199		Return	Deed	Plat	Comp.	Used

Subdivision	Block	Lot	Plat Bk	Page
		24	3	129 327

Brief Legal Description



LL 199

15' x 200'

Name On Roberts, Lewis
Return: Canton, Ga. R-1

2-11-79	8
Photo	Call No.

15-41	D	16
Map	Block	Parcel

Name On Deed:

Property Address: Rt. 8 Mountainview Circle

Property Acquired From:

Acquired Deed By: Will Approximate Date Acquired: Recorded Yes No D.B. Pg. Size: (Dim. or Ac.)

Bounded By: N. S. E. W.

Date	Grantor (From)	Grantee (To)	D.B.	Pg.	Type	W.D. Cons.
12/22/64	Hembree, George Ray	Roberts, Lewis L & Virginia L.	77	290	WD	15 ²⁵ IRS
8-4-76	Roberts, Lewis L. & L.	Dawsey, Rodney H.	202	349	W	22 ²⁰
11-30-83	Dawsey, Rodney H.	Melanie E. Pullen Ernest L.	376	116	WD	48 ⁹⁰

City	G.M.D.	L.D.	L.L.	Dimensions	Acreage				
					Return	Deed	Plat	Comp.	Used
out	1279	15	199	125' x 200'					

Subdivision	Block	Lot	Plat Book	Page
Hembree Hills S/D		24	3	129 327

Brief Legal Description:



Name On Return:	MAP * BLOCK * PAR * SUB *OLD: 1541	017	1541	17
Name On Deed:	NEW: 1513D	Photo	Call No.	Map Block Parcel
Property Address:	Property Acquired From:			
Acquired By:	Deed ___ Will ___	Approximate Date Acquired:	Recorded Yes ___ No ___	D.B. ___ Pg. ___ Size: (Dim. or Ac.)
Bounded By:	N.	S.	E.	W.

Date	Grantor (From)	Grantee (To)	D.B.	Pg.	Type	W.D. Cons.
5/19/75	Realty Prop. Inc.	AK/A James E. Goodwin, James Edward	180	426	W	27 ⁰⁰

City	G.M.D.	L.D.	L.L.	Dimensions	Acreage				
					Return	Deed	Plat	Comp.	Used
		15	199						

Subdivision	Block	Lot	Plat Book	Page
Hembredge Hills S/D		23	3	327

Brief Legal Description:



Name On Return:

Name On Deed:

Property Address:

Property Acquired From:

Acquired By: Deed Will Approximate Date Acquired:

Recorded Yes No

D.B. Pg.

Size: (Dim. or Ac.)

Bounded By:

N.

S.

E.

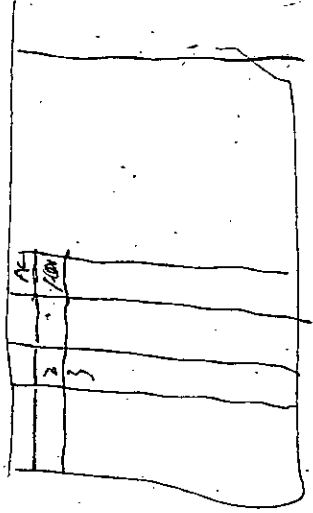
W.

200'

2-119 Photo Call No.

15-41 Map Block Parcel

Date	Grantor (From)	Grantee (To)	D.B.	Pg.	Type	W.D. Cons.					
10/1/67	Hembree, George Ray	Crabb, Lamar	94	542	WD	165					
12/3/71	CRABBE, LAMAR	McCombs, D.R., Royal, Fred	119	71	w/d	1.40					
1972	McCombs, D.R. et al	Realty Properties, INC.	127	66	WD	200					
City		G.M.D.	L.D.	L.L.	Dimensions		Acreage				
		1279	15	199	125' x 200'		Return	Deed	Plat	Comp.	Used
Subdivision						Block	Lot	Plat Book	Page		
Hembree Hills Sub							23	3	327		
Brief Legal Description:											



Property Acquired From: 198-A
 Acct. No. 1541
 -MAP -BLOCK - PAR + SUB
 OLD: 1541 018
 NEW: 1513D 021

15-41		18
Map	Block	Parcel

Date	Grantor (From)	Grantee (To)	D.B.	Pg.	Type	W.D. Cons
10/86	MORRIS, SAMANTHA J.	ETAL SAMANTHA J. LANGHAM, GREGORY L +	578	415	WD	-0-

City	G.M.D.	L.D.	L.L.	Dimensions	Acreage				
		15	199		Return	Deed	Plat	Comp.	Used

Subdivision	Block	Lot	Plat Bk.	Page
Hembredge Hills		22	3	327

Brief Legal Description

Name On Return:
 Name On Deed:

200'
 2-119
 Photo Call No.

15.41
 Map Block Parcel
 18

Property Address: *Rt 4*

Property Acquired From:

Acquired By: Deed Will Approximate Date Acquired: Recorded Yes No D.B. Pg. Size: (Dim. or Ac.)

Bounded By: N. S. E. W.

Date	Grantor (From)	Grantee (To)	D.B.	Pg.	Type	W.D.Cons.
<i>4/4/69</i>	<i>Hembree, George D.</i>	<i>MORRIS, Lester L. & Betty V.</i>	<i>100</i>	<i>146</i>	<i>WD</i>	<i>80</i>
<i>2-20-70</i>	<i>MORRIS, Lester L.</i>	<i>MORRIS, Betty V.</i>	<i>111</i>	<i>303</i>	<i>WD</i>	<i>?</i>
<i>5-22-80</i>	<i>MORRIS, BETTY V.</i>	<i>MORRIS, SAMANTHA S.</i>	<i>533</i>	<i>267</i>	<i>WD</i>	<i>-0-</i>

City	G.M.D.	L.D.	L.L.	Dimensions	Acreage				
					Return	Deed	Plat	Comp.	Used
		<i>1279</i>	<i>15</i>	<i>199</i>	<i>125' X 200'</i>				

Subdivision	Block	Lot	Plat Book	Page
<i>Hembree Hills Sub.</i>		<i>22</i>	<i>3</i>	<i>327</i>

Brief Legal Description:
 5 327
 4 102



Name On Return:	MAP OLD: 1541	BLOCK	PAR 019	SUB	15-41		19
Name On Deed:	NEW: 1513D		Photo 022	Call No	Map	Block	Parcel

Property Address:			Property Acquired From:				
Acquired By:	Deed Will	Approximate Date Acquired:	Recorded Yes No	D.B.	Pg.	Size: (Dim. or Ac.)	
Bounded By:	N.	S.	E.	W.			

Date	Grantor (From)	Grantee (To)	D.B.	Pg.	Type	W.D.Cons.
7-23-80	Trimm, Kenneth L. 1/2 int.	Trimm, Christine M. 1/2 int.	282	255	DC	-0-
		Trimm, Christine M.	Taxpayers Request per Divorce 12-18-91 1990			

City	G.M.D.	L.D.	L.L.	Dimensions	Acreage				
					Return	Deed	Plat	Comp.	Used

Subdivision	Block	Lot	Plat Book	Page
Hembridge Hills S/D		21	3	327

Brief Legal Description:

A

Name On Return:
 Name On Deed:

Photo	Call No.

15-41		19
Map	Block	Parcel

Property Address: _____ Property Acquired From: _____

Acquired By: Deed Will Approximate Date Acquired: _____ Recorded Yes No D.B. _____ Pg. _____ Size: (Dim. or Ac.) _____

Bounded By: N. _____ S. _____ E. _____ W. _____

Date	Grantor (From)	Grantee (To)	D.B.	Pg.	Type	W.D. Cons.
6-10-77	Howell, James M.	McFarland, John F.	219	50	W	2 ⁰⁰
1-20-78	McFarland, John F.	Hillhouse Ronald & Martin ^{Bennon}	240	112	WD	250
7-15-80	Hillhouse, Ronald & Martin ^{Bennon}	Trimm, Kenneth L. & Christine	288	469	WD	46.90

City	G.M.D.	L.D.	L.L.	Dimensions	Acreage				
					Return	Deed	Plat	Comp.	Used
		15	199	125' x 200'					
Subdivision					Block	Lot	Plat Book	Page	
Hembridge Hills S/D						21	3	327	

Brief Legal Description:



LI 199
 Name On Return: RE 4 CANTON
 Name On Deed:

2001
 2-119
 Photo Call No.

15-41
 Map Block Parcel
 19

Property Address:

Property Acquired From:

Acquired By: Deed Will ___ Approximate Date Acquired: Recorded Yes ___ No ___ D.B. ___ Pg. ___ Size: (Dim. or Ac.)

Bounded By: N. S. E. W.

Date	Grantor (From)	Grantee (To)	D.B.	Pg.	Type	W.D. Cons.
2/15/74	C. D.	Ed. Roth, Howland	92	350	WD	
1972	Camp, Betty H Edge	Webster, Pierce D.	135	23	WD	150
19/74	Howell, Terry E.	Howell, James M.	170	450	W	400

City	G.M.D.	L.D.	L.L.	Dimensions	Acreage				
					Return	Deed	Plat	Comp.	Used
	1279	15	199	125' X 200'					

Subdivision	Block	Lot	Plat Book	Page
Hambroedse Hills S/P		21	3	327

Brief Legal Description:



Name On Return:	MAP OLD: 1541	BLOCK	PAR 020	SUB
Name On Deed:	NEW: 1513D		023	

15-21	2	20
Map	Block	Parcel

Property Address:		Property Acquired From:			
Acquired By:	Deed Will	Approximate Date Acquired:	Recorded Yes No	D.B. Pg.	Size (Dim. or Ac.)
Bounded By:	N.	S.	E.	W.	

Date	Grantor (From)	Grantee (To)	D.B.	Pg.	Type	W.D.Cons.
7-1-69	MORRIS, Lester L.	MORRIS, Lester L.	102	31	WD	6-90
12-16-70	MORRIS, Lester L.	VANDIVER, J.C. Mrs.	110	94	WD	—
6-27-91	Vandiver, J.C. Mrs.	Parsons, Conrad & Kay B.	1014	231	WD	45 ⁰⁰

City	G.M.D.	L.D.	L.L.	Dimensions	Acreage				
					Return	Deed	Plat	Comp.	Used
	1279	15	199	125' X 195'					

Subdivision	Block	Lot	Plat Book	Page
Hembredoe Hills S.W. 1/4		20	3	337

Brief Legal Description:



Property Acquired From:	MAP OLD: 1541	BLOCK	PAR 021	SUB
Acct. No.	NEW: 1513D		Photo 024	Call No

15-41		21
Map	Block	Parcel

Date	Grantor (From)	Grantee (To)	D.B.	Pg.	Type	W.D. Cons
1-14-84	Robinson, Timmy D.	Robinson, Doris A.	381	553	WD	-0-

City	G.M.D.	L.D.	L.L.	Dimensions	Acreage				
	1279	15	199	125' x 185'	Return	Deed	Plat	Comp.	Used

Subdivision	Block	Lot	Plat Bk.	Page
Nembredge Hills Sub.		19	3/7	327/123

Brief Legal Description



Name On Underwood, Cecil
 Return: Holly Springs, GA. R. 4
 Name On Deed:

2001
 2-119
 Photo Call No.

15-41
 Map Block Parcel
 21

Property Address: Property Acquired From:
 Acquired By: Deed Will _____ Approximate Date Acquired: Recorded Yes _____ No _____ D.B. _____ Pg. _____ Size: (Dim. or Ac.)
 Bounded By: N. S. E. W.

Date	Grantor (From)	Grantee (To)	D.B.	Pg.	Type	W.D. Cons.
21 1	Hembree George Ray	Underwood Cecil G. &				15
130/65	Edge, George Hensley	Ruth A	80	642	WD	1 1/2 IRS
1/19/23	Ruth A. Underwood, Cecil G. &	Sara Free, Joel M. &	136	87	WD	27 90
3/20/79	Free Joel M. & Sara	Doris Robinson, Jimmy D. &	259	316	W	36-50

City	G.M.D.	L.D.	L.L.	Dimensions	Acreage				
					Return	Deed	Plat	Comp.	Used
in	1279	15	199	125' x 185'					

Subdivision	Block	Lot	Plat Book	Page
Hembredae Hills Sub.		19	3	327 200

Brief Legal Description:
 7 123



Name On Eadie, F
 Return: Cant
 Name On Deed:
 Property Address:
 Acquired By: Deed Will
 Approximate Date Acquired:
 Recorded Yes No
 D.B. Pg.
 Size (Dim. or Ac.)

MAP BLOCK PAR SUB
 OLD: 1541 022
 NEW: 1513D 025

15-41		22
Map	Block	Parcel

Property Acquired From:
 Bounded By: N. S. E. W.

Date	Grantor (From)	Grantee (To)	D.B.	Pg.	Type	W.D.Cons.
11/18/64	Hembree, George Ray Edge, George Henry	Eadie, Frank H. Annette M	77	43	WD	2 25 IR
11	11	11	175	195	WD	300
	11	11	204	605	QCD	—

City	G.M.D.	L.D.	L.L.	Dimensions	Acreage				
					Return	Deed	Plat	Comp.	Used
	1279	15	199	125' x 219'					

Subdivision	Block	Lot	Plat Book	Page
Hembree Hills Sub		17, 18	3	337

Brief Legal Description:



Name On Return: Eadie, F <i>(Antur)</i>	MAP OLD: 1541	BLOCK	PAR 023	SUB
Name On Deed:	NEW: 1513D		026	

15.41		23
Map	Block	Parcel


Property Address:		Property Acquired From:			
Acquired By:	Deed <input type="checkbox"/> Will <input type="checkbox"/>	Approximate Date Acquired:	Recorded Yes <input type="checkbox"/> No <input type="checkbox"/>	D.B. <input type="checkbox"/> Pg. <input type="checkbox"/>	Size: (Dim. or Ac.)
Bounded By:	N.	S.	E.	W.	

Date	Grantor (From)	Grantee (To)	D.B.	Pg.	Type	W.D.Cons.
11/18/64	Hembree, George W. Edge, Georg Hensler	Eadie, Frank H. + Anne H.E.M.	77	43	WD	2 ²² IRS
	"	"	175	195	WD	300
	"	"	204	605	QCD	

City	G.M.D.	L.D.	L.L.	Dimensions	Acreage				
					Return	Deed	Plat	Comp.	Used
	1279	15	179	125' X 220'					

Subdivision	Block	Lot	Plat Book	Page
Hembree Hills 5/D		17	3	327

Brief Legal Description:



Name On Return: <i>Eadie, Fran</i> <i>Canton</i>	MAP BLOCK	PAR SUB	<table border="1"> <tr> <td><i>15-41</i></td> <td></td> <td><i>24</i></td> </tr> <tr> <td>Map</td> <td>Block</td> <td>Parcel</td> </tr> </table>			<i>15-41</i>		<i>24</i>	Map	Block	Parcel
<i>15-41</i>		<i>24</i>									
Map	Block	Parcel									
NEW: 1513D	024	027									

Property Address:			Property Acquired From:		
Acquired By:	Deed Will	Approximate Date Acquired:	Recorded Yes No	D.B. Pg.	Size (Dim. or Ac.)
Bounded By:	N.	S.	E.	W.	

Date	Grantor. (From)	Grantee (To)	D.B.	Pg.	Type	W.D.Cons.
<i>2/3/68</i>	<i>Hembree, George Ray</i>	<i>Eadie, Fran H + Annette M.</i>	<i>94</i>	<i>284</i>	<i>WD</i>	<i>150 PATT</i>

City	G.M.D.	L.D.	L.L.	Dimensions	Acreage				
					Return	Deed	Plat	Comp.	Used
	<i>1279</i>	<i>15</i>	<i>199</i>	<i>125' x 270'</i>					

Subdivision	Block	Lot	Plat Book	Page
<i>Hembredae Hills Sub</i>		<i>16</i>	<i>331</i>	<i>327</i>

Brief Legal Description:



Name On Return:	MAP	BLOCK	PAR	SUB	15-41		25
	OLD: 1541		025		Map	Block	Parcel
Name On Deed:	NEW: 1513D		028				
Property Address:	Rt 4 Center			Property Acquired From:			
Acquired By:	Deed <input type="checkbox"/> Will <input type="checkbox"/>	Approximate Date Acquired:	Recorded Yes <input type="checkbox"/> No <input type="checkbox"/>	D.B. <input type="checkbox"/> Pg. <input type="checkbox"/>	Size: (Dim. or Ac.)		
Bounded By:	N.	S.	E.	W.			

Date	Grantor (From)	Grantee (To)	D.B.	Pg.	Type	W.D.Cons.			
7/15/67	Hembree, George Ray	Edge, Betty Hembree	92	350	WD				
1/28/74	Camp, Betty H. Edge	Ronald Bannon Ralph Hillhouse, Martin, Fowler	157	41	W	150			
1/21/74	Ronald Bannon Ralph Hillhouse, Martin, Fowler	EADIE, FRANK H. & Annette M.	175	195	W	300			
City	G.M.D.	L.D.	L.L.	Dimensions	Acreage				
	1279	15	199	125' X 250	Return	Deed	Plat	Comp.	Used
Subdivision					Block	Lot	Plat Book	Page	
Hembree Hills Sub.						15	3	327	
Brief Legal Description:									

24, 37, 36, 38, 39, 41, 45

Name On Return:	MAP	BLOCK	PAR	SUB	15-41		26
	OLD: 1541		026		Map	Block	Parcel
Name On Deed:	NEW: 1513D		029				

Property Address:	Property Acquired From:				
Acquired By:	Deed Will	Approximate Date Acquired:	Recorded Yes No	D.B. Pg.	Size (Dim. or Ac.)
Bounded By:	N.	S.	E.	W.	

Date	Grantor (From)	Grantee (To)	D.B.	Pg.	Type	W.D. Cons.
8/1/72	Moore, Clyde Roosevelt	Alma, Roberta Moore, Clyde Roosevelt	159	335 334	WD	—
3/1/74	Moore, Clyde Roosevelt	Moore, Alma R. 1/2	158	749	W	—
11/84	Moore, Clyde R. et al	CHALMERS, MICHAEL & PATRICIA H.	429	489	W	53 ⁰⁰ 100 ² 100

City	G.M.D.	L.D.	L.L.	Dimensions	Acreage				
					Return	Deed	Plat	Comp.	Used
	1279	15	199	125' x 230'					
Subdivision					Block	Lot	Plat Book	Page	
Hembridge Hills Sub.						14	3	329	

Brief Legal Description:
 Sec 22d Card



Name On Deed: ~~Coppenger, Phillip C.~~
 Return: ~~Carton, CA R 4~~

Name On Deed:

2001

2-119

Photo Call No.

15-411

1

26

Map Block Parcel

Property Address:

Property Acquired From:

Acquired By: Deed Will Approximate Date Acquired: Recorded Yes No D.B. Pg. Size (Dim. or Ac.)

Bounded By: N. S. E. W.

Date	Grantor (From)	Grantee (To)	D.B.	Pg.	Type	W.D. Cons.
10/26/65	Hembree, George Ray	Coppenger, Phillip C.	31	601	WD	
1-26-69	COPPENGER, Phillip C.	SMATHERS, Wayne & Alice	100	195	WD	4/60%
7-9-72	SMATHERS, WAYNE & ALICE	MOORE, Clyde Roosevelt	126	718	WIS	23 ³⁰

City	G.M.D.	L.D.	L.L.	Dimensions	Acreage				
					Return	Deed	Plat	Comp.	Used
	1279	15	199	125' x 230'					

Subdivision	Block	Lot	Plat Book	Page
Hembredae Hills Sub 6		14	3	327

Brief Legal Description:

Name On Return:	MAP	BLOCK	PAR	SUB	15-41		27
	OLD: 1541		027		Map	Block	Parcel
Name On Deed:	NEW: 1513D		030				

Property Address:				Property Acquired From:			
Acquired By:	Deed Will	Approximate Date Acquired:	Recorded Yes No	D.B. Pg.	Size: (Dim. or Ac.)		
Bounded By:	N.	S.	E.	W.			

Date	Grantor (From)	Grantee (To)	D.B.	Pg.	Type	W.D. Cons.
8/1/72	Moore, Clyde Roosevelt	Alma Rphetta Moore, Clyde Roosevelt	159	334	WD	—
3/1/74	Moore, Clyde Roosevelt ^{1/2 Int}	Moore, Alma R.	158	749	W	—
11/84	Moore, ALMA ^{estate of}	CHALMERS, MICHAEL & PATRICIA	429	489	W	53° ²

City	G.M.D.	L.D.	L.L.	Dimensions	Acreage				
					Return	Deed	Plat	Comp.	Used
	1279	15	199	350' x 225'					
Subdivision					Block	Lot	Plat Book	Page	
Hembriade Hills Sub.						13	3	327	

Brief Legal Description:
see 2nd card



Name On Deed: Coppenger, Phillip C.
 Return: Canton, Ga. R 4

200
 2-119
 Photo Call No.

Posted -
 15-41
 Map Block Parcel
 27

Name On Deed: _____
 Property Address: _____
 Property Acquired From: _____
 Acquired By: Deed _____ Will _____
 Approximate Date Acquired: _____
 Recorded Yes _____ No _____
 D.B. _____ Pg. _____
 Size: (Dim. or Ac.) _____
 Bounded By: N. _____ S. _____ E. _____ W. _____

Date	Grantor (From)	Grantee (To)	D.B.	Pg.	Type	W.D. Cons.
10/26/77	H. L. & George Ray	Coppenger, Phillip C	171	21	WD	185
1/10/90	COPPENGER, Phillip et al	SMATHERS, Alice J Mrs.	100	99	WD	1.00/2
1972	SMATHERS, Wayne & Alice	Moore, Clyde Roosevelt	126	718	WID.	23 ³⁰

City	G.M.D.	L.D.	L.L.	Dimensions	Acreage				
					Return	Deed	Plat	Comp.	Used
out	1279	15	199	350' x 225'					
Subdivision					Block	Lot	Plat Book	Page	
Hembreda Hills Sub 6						13	3	327	

Brief Legal Description:



Name On Return: <u>Parker, J. Canton, C.</u>	MAP BLOCK	PAR SUB	15-41	28	
	OLD: 1541	028			
Name On Deed:	NEW: 1513D	Plat Cell No	Map	Block	Parcel
		031			

Property Address:	Property Acquired From:			
Acquired By: Deed Will	Approximate Date Acquired:	Recorded Yes No	D.B. Pg.	Size: (Dim. or Ac.)
Bounded By: N.	S.	E.	W.	

Date	Grantor (From)	Grantee (To)	D.B.	Pg.	Type	W.D. Cons.
8/1/69	Parker, Julius A. & Francis	Kellog, C. J. & Gloria D	102	350	WD	—

City	G.M.D.	L.D.	L.L.	Dimensions	Acreage				
					Return	Deed	Plat	Comp.	Used
in	1279	15	199	175' x 175'					
Subdivision					Block	Lot	Plat Book	Page	
Hembridge Hills						1	3	327	

Brief Legal Description:



Name On Return: <i>R 2 4</i>	MAP OLD: 1541	BLOCK	PAR 029	SUB	<i>15-41A</i>	<i>C</i>	<i>29</i>
Name On Deed:	NEW: 1513D		032				

Property Address:			Property Acquired From:				
Acquired By:	Deed ___ Will ___	Approximate Date Acquired:	Recorded Yes ___ No ___	D.B. ___ Pg. ___	Size: (Dim. or Ac.)		
Bounded By:	N.	S.	E.	W.			

Date	Grantor (From)	Grantee (To)	D.B.	Pg.	Type	W.D.Cons.
<i>5/13/18</i>	<i>Wheeler, Rennie</i>	<i>Stuy, R.S. Sr. 2</i>	<i>95</i>	<i>423</i>	<i>WD</i>	<i>1.30/RTT</i>
<i>4-17-70</i>	<i>SEAN, B.S. Sr.</i>	<i>LEVERITT, John A</i>	<i>106</i>	<i>537</i>	<i>WD</i>	<i>1.90/RTT</i>
	<i>Leveritt John J.</i>	<i>Keilogg, Charles J & Closter</i>	<i>129</i>	<i>606</i>	<i>WD</i>	<i>2.20</i>

City	G.M.D.	L.D.	L.L.	Dimensions	Acreage				
					Return	Deed	Plat	Comp.	Used
	<i>1279</i>	<i>15</i>	<i>199</i>	<i>125' x 175'</i>					

Subdivision	Block	Lot	Plat Book	Page
<i>Hembredae Hills Sub 6</i>		<i>2</i>	<i>3</i>	<i>327</i>

Brief Legal Description:

13, 16, 22, 23, ~~29~~, 30, 34,
35, 37, 40, 42, 48 + 49.

22199
 Name On ~~Satterfield~~
 Return: ~~Carton~~

MAP BLOCK
 OLD: 1541

PAR SUB
 030
 033

15-41	C	30
Map	Block	Parcel

Name On Deed: R F K

NEW: 1513D

Property Address: _____ Property Acquired From: _____

Acquired By: Deed Will Approximate Date Acquired: _____ Recorded Yes No D.B. _____ Pg. _____ Size: (Dim. or Ac.) _____

Bounded By: N. _____ S. _____ E. _____ W. _____

Date	Grantor (From)	Grantee (To)	D.B.	Pg.	Type	W.D. Cons.
	SATTERFIELD, Harold L.	JENNINGS, John E. Helen	103	652	WD	5.00/RTT

City	G.M.D.	L.D.	L.L.	Dimensions	Acreage				
					Return	Deed	Plat	Comp.	Used
in	1279	15	199	125' X 175					

Subdivision	Block	Lot	Plat Book	Page
Hembridge Hills		3	3	327

Brief Legal Description: _____



Name On Return: *RT 4*

MAP BLOCK PAR SUB
 OLD: 1541 031
 NEW: 1513D 034

<i>15-41</i>	<i>C</i>	<i>31</i>
Map	Block	Parcel

Name On Deed:

Property Address:

Property Acquired From:

Acquired By:	Deed Will <input type="checkbox"/> <input type="checkbox"/>	Approximate Date Acquired:	Recorded Yes <input type="checkbox"/> No <input type="checkbox"/>	D.B. Pg.	Size (Dim. or Ac.)
--------------	---	----------------------------	---	----------	--------------------

Bounded By:	N.	S.	E.	W.
-------------	----	----	----	----

Date	Grantor (From)	Grantee (To)	D.B.	Pg.	Type	W.D.Cons.
<i>9/15/67</i>	<i>Hembree, George Ray</i>	<i>Edger, Betty Hembree</i>	<i>9-2</i>	<i>350</i>	<i>WD</i>	<i>—</i>
<i>1-2-81</i>	<i>Camp, Betty Hembree</i>	<i>Jennings, John M. & Helen</i>	<i>297</i>	<i>237</i>	<i>WD</i>	<i>2.50</i>

City	G.M.D.	L.D.	L.L.	Dimensions	Acreage				
					Return	Deed	Plat	Comp.	Used
	<i>1279</i>	<i>15</i>	<i>199</i>	<i>1.25' X 175</i>					

Subdivision	Block	Lot	Plat Book	Page
<i>Hembree Hills Sub</i>		<i>4, 15</i>	<i>3</i>	<i>327</i>

Brief Legal Description: *on Back*

~~27, 37, 38, 39, 44, 45~~

also 14945 SE corner of original
LL 199 1/2 ing S + E of Skibb Rd.

Name On Return: LAWSON, O Canton, O	MAP BLOCK, PAR SUB OLD: 1541 032	Photo
Name On Deed:	NEW: 1513D	035


15-41	-	32
Map	Block	Parcel

Property Address:		Property Acquired From:			
Acquired By:	Deed Will	Approximate Date Acquired:	Recorded Yes No	D.B. Pg.	Size (Dim. or Ac.)
Bounded By:	N.	S.	E.	W.	

Date	Grantor (From)	Grantee (To)	D.B.	Pg.	Type	W.D. Cons.
3/1/64	LAWSON, EVA MAE PLYMER	LAWSON, ODIE	74	571	W.D.	
7-84	LAWSON, JUDY D	LAWSON, EVA MAE	647	639	W	-0-

City	G.M.D.	L.D.	L.L.	Dimensions	Acreage				
					Return	Deed	Plat	Comp.	Used
in	127	15	199	125'x175'					
Subdivision					Block	Lot	Plat Book	Page	
Hembredge Hills S/D						5	3	327	

Brief Legal Description:



Name On Return: Lawson, Od Canton, Ga	MAP - BLOCK - PAR - SUB OLD: 1541	033	15-41		33
Name On Deed:	NEW: 1513D	036	Map	Block	Parcel


Property Address:	Property Acquired From:			
Acquired By: Deed Will	Approximate Date Acquired:	Recorded Yes No	D.B. Pg.	Size: (Dim. or Ac.)
Bounded By: N.	S.	E.	W.	

Date	Grantor (From)	Grantee (To)	D.B.	Pg.	Type	W.D. Cons.
9/1/64	Lawson, Eva Mae Pinyan	Lawson, Odie E.	74	571	WD	
7-87	LAWSON, JUDY D.	LAWSON, EVA MAE	647	639	W	-0-

City	G.M.D.	L.D.	L.L.	Dimensions	Acreage				
in	1279	15	199	155' x 175'	Return	Deed	Plat	Comp.	Used

Subdivision	Block	Lot	Plat Book	Page
Hembridge Hills S/D		6	3	327

Brief Legal Description:



Name On	Massey, R.W.	MAP	BLOCK	PAR	SUB	15-01	34	
Return:	Santon, Ga.	OLD: 1541		034				
Name On Deed:		NEW: 1513D		037		Map	Block	Parcel

Property Address:	Property Acquired From:				
Acquired By:	Deed Will	Approximate Date Acquired:	Recorded Yes No	D.B. Pg.	Size: (Dim. or Ac.)
Bounded By:	N.	S.	E.	W.	

Date	Grantor (From)	Grantee (To)	D.B.	Pg.	Type	W.D. Cons.
9/23/67	Manous, J.C.D.	Massey, R.W.	92	452	WD	32 ⁷⁵ / ₁₀₀
11-11-69	MASSEY R.W.	LITTLE, Brady	103	637	WD	?
10-11-85	Little, Brady	Evans John C.	488	171	WD	45 ⁰⁰ / ₁₀₀

City	G.M.D.	L.D.	L.L.	Dimensions	Acreage				
					Return	Deed	Plat	Comp.	Used
in	1279	15	199	155' x 175'					

Subdivision	Block	Lot	Plat Book	Page
Hembridge Hills 5/D		7	3	327

Brief Legal Description:



Name On Manous, MAP BLOCK PAR SUB
 Return: Canton OLD: 1541 035
 Name On Deed: NEW: 1513D 038

<u>1541</u>	<u>C</u>	<u>35</u>
Map	Block	Parcel

Property Address: _____ Property Acquired From: _____

Acquired By: Deed Will Approximate Date Acquired: _____ Recorded Yes No D.B. _____ Pg. _____ Size: (Dim. or Ac.) _____


Bounded By: N. _____ S. _____ E. _____ W. _____

Date	Grantor (From)	Grantee (To)	D.B.	Pg.	Type	W.D.Cons.
12/1/66	Hembree, George Rey					
1/10/66	Edge, George Hensley	Manous, Joe D	88	369	WD	1 ¹⁰ IRS
1973	Manous, Joe D.	Shirley Little, Brady R. & Helen K.	138	321	WD	—
7-28-77	Shirley Little, Brady R. & Helen K.	Jennings, John M. &	138	460	WD	—
			642	348	W	10 ⁰⁰

City	G.M.D.	L.D.	L.L.	Dimensions	Acreage				
					Return	Deed	Plat	Comp.	Used
	1279	15	199	125'x175'					

Subdivision	Block	Lot	Plat Book	Page
Hembree Hills Sub		8	3	327

Brief Legal Description:



Name On Return:	MAP: 1541	BLOCK:	PAR: 036	SUB:
Name On Deed:	NEW: 1513D			

15-41		36
Map	Block	Parcel

Property Address: Rt 4	Property Acquired From:				
Acquired By:	Deed Will	Approximate Date Acquired:	Recorded Yes No	D.B. Pg.	Size (Dim. or Ac.)
Bounded By:	N.	S.	E.	W.	

Date	Grantor (From)	Grantee (To)	D.B.	Pg.	Type	W.D.Cons.
7/11/69	BRACKETT, Johnny & wife Barbara W.	Graham, Ronald W.	102	3	WD	19 ⁵⁰ RET
1972	Graham, Ronald W.	JENNINGS, John M.	124	140	WD	230°
4-7-81	Jennings, John M.	Jennings, John M. & Helen K.	301	920	WD	-D-

City	G.M.D.	L.D.	L.L.	Dimensions	Acreage				
					Return	Deed	Plat	Comp.	Used
J	1279	15	199	175' X 175'					

Subdivision	Block	Lot	Plat Book	Page
Hembridge Hills Sub		9	3	327

Brief Legal Description:



LL 199

Name On Return:	MAP	BLOCK	PAR	SUB
	OLD: 1541		037	
Name On Deed:	NEW: 1513D		040	

15-41	C	37
Map	Block	Parcel

Property Address: R+H	Property Acquired From:				
Acquired By: _____	Deed Will _____	Approximate Date Acquired: _____	Recorded Yes _____ No _____	D.B. _____ Pg. _____	Size: (Dim. or Ac.) _____
Bounded By: N.	S.	E.	W.		

Date	Grantor (From)	Grantee (To)	D.B.	Pg.	Type	W.D.Cons.
4/30/68	Champion, Hoyt T + Frances	Arnold, Paul E. + Rebekah	95	302	WD	---
5-31-77	Arnold, Paul E. + Rebekah	Hurt, Victor J. + Tammie	219	55	W	30 ⁰⁰

City	G.M.D.	L.D.	L.L.	Dimensions	Acreage				
					Return	Deed	Plat	Comp.	Used
	1279	15	199	125' X 175'					
Subdivision					Block	Lot	Plat Book	Page	
Hembredae Hills Sub						10	3	377 200	

Brief Legal Description:




Property Acquired From:
Acct. No.

Photo	Call No
-------	---------

15-13D		41
Map	Block	Parcel

Date	Grantor (From)	Grantee (To)	D.B.	Pg.	Type	W.D.Cons
10/2/95	ESTATE COLLEY, ED JUNIOR JR	COLLEY, ADDIE ELIZABETH	2195	272	YEARS SUPPORT	-0-

City	G.M.D.	L.D.	L.L.	Dimensions	Acreage				
		15	199	125x175	Return	Deed	Plat	Comp.	Used
Subdivision					Block	Lot	Plat Bk.	Page	
HEMPREDGE HILLS S/D						11	3	327	
Brief Legal Description									



Name On Return:	MAP BLOCK PAR SUB	15.41	-	38
	OLD: 1541	038		
Name On Deed:	NEW: 1513D	041	Map	Block
				Parcel

Property Address: <i>Rt-4</i>	Property Acquired From:				
Acquired By:	Deed Will	Approximate Date Acquired:	Recorded Yes No	D.B. Pg.	Size (Dim. or Ac.)
Bounded By:	N.	S.	E.	W.	

Date	Grantor (From)	Grantee (To)	D.B.	Pg.	Type	W.D. Cons.
5/17/69	<i>Court, Roy J. + Mary S.</i>	<i>Daniel, James H.</i>	101	123	WD	<i>20.50</i>
11-2-70	<i>DANIEL, James H.</i>	<i>CASH, Chas. L. & Allene</i>	109	152	WD	<i>5.50/RTT</i>
9-19-78	<i>Cash, Chas. L. & Allene</i>	<i>Colley Junior & Elizabeth</i>	246	829	WD	<i>34.50</i>

City	G.M.D.	L.D.	L.L.	Dimensions	Acreage				
					Return	Deed	Plat	Comp.	Used
	1279	15	199	125' X 175'					

Subdivision	Block	Lot	Plat Book	Page
<i>Hembredge Hills Sub</i>		<i>11</i>	<i>3</i>	<i>327</i>

Brief Legal Description:



Name On Return:	Herring, Canton, G	MAP	BLOCK	PAR	SUB
		OLD: 1541		039	
Name On Deed:		NEW: 1513D		042	

15-41	39
Map	Block Parcel

Property Address:	Property Acquired From:				
Acquired By:	Deed Will	Approximate Date Acquired:	Recorded Yes No	D.B. Pg.	Size: (Dim. or Ac.)
Bounded By:	N.	S.	E.	W.	

Date	Grantor (From)	Grantee (To)	D.B.	Pg.	Type	W.D. Cons.
5/28/64	Hembree, George Ray	Herring, Gerald L & Barbara P.	73	512	WD	15 ⁴⁰ FR S

City	G.M.D.	L.D.	L.L.	Dimensions	Acreage				
					Return	Deed	Plat	Comp.	Used
out	1279	15	199	175' x 175'					
Subdivision					Block	Lot	Plat Book	Page	
Hembree Hills Sub						12	3	5327	

Brief Legal Description:



Name On Return:	MAP: 1541 OLD: 1541	BLOCK: 040	PAR: 040	SUB:	15-41	40	
Name On Deed:	NEW: 1513D	Photo	Call No	043			Map

Property Address: <i>Mountainview Circle</i>	Property Acquired From:				
Acquired By:	Deed <input type="checkbox"/> Will <input type="checkbox"/>	Approximate Date Acquired:	Recorded Yes <input type="checkbox"/> No <input type="checkbox"/>	D.B. <input type="checkbox"/> Pg. <input type="checkbox"/>	Size: (Dim. or Ac.)
Bounded By:	N.	S.	E.	W.	

Date	Grantor (From)	Grantee (To)	D.B.	Pg.	Type	W.D. Cons.
		<i>HEMBREE, George Ray</i>			<i>Fieldman's Info</i>	
<i>1-2-81</i>	<i>Hembree, George Ray</i>	<i>Cherokee County</i>	<i>297</i>	<i>780</i>	<i>W.D.</i>	<i>-D-</i>

City	G.M.D.	L.D.	L.L.	Dimensions	Acreage				
					Return	Deed	Plat	Comp.	Used
	<i>1019</i>	<i>15</i>	<i>199</i>	<i>290 x 48. 370</i>					
Subdivision					Block	Lot	Plat Book	Page	
<i>Hembridge Hills</i>						<i>51</i>	<i>4</i>	<i>102</i>	

Brief Legal Description:



Name On Return:	MAP BLOCK PAR SUB OLD: 1541	040	A	15-41	40A	
Name On Deed:	NEW: 1513D	Photo 044	Call No.			Map


Property Address: <i>Mountainview Circle</i>	Property Acquired From:			
Acquired By: Deed <input type="checkbox"/> Will <input type="checkbox"/>	Approximate Date Acquired:	Recorded Yes <input type="checkbox"/> No <input type="checkbox"/>	D.B. <input type="checkbox"/> Pg. <input type="checkbox"/>	Size: (Dim. or Ac.)
Bounded By: N. <input type="checkbox"/> S. <input type="checkbox"/> E. <input type="checkbox"/> W. <input type="checkbox"/>				

Date	Grantor (From)	Grantee (To)	D.B.	Pg.	Type	W.D. Cons.
2-1-71	WATTS, Mary C.	CHAPMAN, Verlan & Virginia	297 111	779 92	QC W/D	-
3-84	Chapman, Verlan & Virginia	Deborah B. Chappel Cruse, R. Wayne &	389	19	WD	180

City	G.M.D.	L.D.	L.L.	Dimensions	Acreage				
					Return	Deed	Plat	Comp.	Used
	1019	15	199	315 x 85 166 x 49					

Subdivision	Block	Lot	Plat Book	Page
<i>Hembridge Hills</i>		52	4	102

Brief Legal Description:	<i>103</i>
--------------------------	------------



Property Acquired From:	MAP BLOCK OLD: 1541	PAR SUB 040 B
Acct. No.	NEW: 1513D	Photo Call No 045

15-41		40B
Map	Block	Parcel

Date	Grantor (From)	Grantee (To)	D.B.	Pg.	Type	W.D. Cons
1984	Watts, Bobby	Cruse, R. Debra Wayne &	402	549	WD	3 ⁰⁰

City	G.M.D.	L.D.	L.L.	Dimensions	Acreage			
	1019	15	199	151 x 66 141 x 85	Return	Deed	Plat Comp.	Used
Subdivision					Block	Lot	Plat Bk.	Page
Hembridge Hills						53	4	103
Brief Legal Description								



Name On Return:

Photo	Call No.

15-41		40-B
Map	Block	Parcel

Name On Deed: **WATTS, Bobby E.**

Property Address: *Mountainview Circle*

Property Acquired From:

Acquired By: Deed Will Approximate Date Acquired: Recorded Yes No D.B. Pg. Size: (Dim. or Ac.)

Bounded By: N. S. E. W.

Date	Grantor (From)	Grantee (To)	D.B.	Pg.	Type	W.D. Cons.
		HEMBREE, George Ray			Feldman's info	
3-7-68	HEMBREE, G.R. et al		94	544	WD	
12-81	Hembree, George	Watts, Bobby	297	778	OC	

City	G.M.D.	L.D.	L.L.	Dimensions	Acreage				
					Return	Deed	Plat	Comp.	Used
	1019	15	199	151 x 66 141 x 85					

Subdivision	Block	Lot	Plat Book	Page
Hembridge Hills		53	4	102

Brief Legal Description:

Brief Label Description:														
Subdivision			Block	Lot	Plot Book	Page	City			G.M.D.	L.D.	L.C.	Dimensions	Acres
Return	Deed	Plot	Comp.	Used										
Date	Grantor (From)			Grantee (To)			D.B.	Pd.	Type	W.D. Cons.				

By: _____	Bounded	N. _____	S. _____	E. _____	W. _____
By: _____	Will _____	Date Acquired: _____	Yes _____ No _____	Recorded _____	D.B. _____ Pd. _____
Acquired Deed _____		Approximate _____		Size: _____ (Dim or Ac.)	
Address: _____		Property _____		Acquired From: _____	
Date: _____		Name On _____		Return: _____	
Name On _____		Name On _____		Return: _____	

Map	Block	Parcel
-----	-------	--------

Photo	Call No.
-------	----------

Name On _____	Return: _____
---------------	---------------

Name On Return:	MAP BLOCK	PAR SUB	15-41		40-0
Name On Deed:	SOLD: 1541	040	Map	Block	Parcel
	NEW: 1513D	Photo 046			
		Call No			

Property Address:	Property Acquired From:				
Acquired By:	Deed Will	Approximate Date Acquired:	Recorded Yes No	D.B. Pg.	Size: (Dim. or Ac.)
Bounded By:	N.	S.	E.	W.	


Date	Grantor (From)	Grantee (To)	D.B.	Pg.	Type	W.D. Cons.
12-10-79	Hillhouse, Ronald	Gesta P. Riggs, Richard D. &	277	678	WD	3150
6-20-84	Riggs, Richard D. &	Lisa H. Walden, C. Steve &	407	84	WD	15 ⁸⁰ 210 ⁸⁰
7-29-86	Walden, C. Steve &	Kathy L. Hale, Rickey S. &	555	296	LO	55 ⁰⁰ (210 ⁸⁰)

City	G.M.D.	L.D.	L.L.	Dimensions	Acreage				
					Return	Deed	Plat	Comp.	Used
	1019	15	199	172 x 84 157 x 66					

Subdivision	Block	Lot	Plat Book	Page
Nembridge Hills		54	4	102

Brief Legal Description: _____

103



Name On Return:

Photo	Call No.

15-41		40-C
Map	Block	Parcel

Name On Deed:

Property Address: *Mountainview Circle*

Property Acquired From:

Acquired By:	Deed Will	Approximate Date Acquired:	Recorded Yes ___ No ___	D.B. ___ Pg. ___	Size: (Dim. or Ac.)
--------------	-----------	----------------------------	-------------------------	------------------	---------------------

Bounded By:	N.	S.	E.	W.
-------------	----	----	----	----

Date	Grantor (From)	Grantee (To)	D.B.	Pg.	Type	W.D.Cons.
		<i>HEMBREE George Ray</i>			<i>Subst. m. & info</i>	
<i>1/28/74</i>	<i>camp Betty Hembree</i>	<i>Ronald Bennon Ralph Hillhouse, Martin, Fowler</i>	<i>157</i>	<i>42</i>	<i>67</i>	<i>1-00</i>
<i>12/5/79</i>	<i>Fowler, Ralph</i>	<i>Hillhouse, Ronald</i>	<i>277</i>	<i>487</i>	<i>68</i>	<i>1-00</i>
<i>1/19/75</i>	<i>Martin, Bennon &</i>	<i>Hillhouse, Ronald</i>	<i>277</i>	<i>487</i>	<i>68</i>	<i>1-00</i>

City	G.M.D.	L.D.	L.L.	Dimensions	Acreage				
					Return	Deed	Plat	Comp.	Used
				<i>172 x 84</i>					
	<i>1019</i>	<i>15</i>	<i>199</i>	<i>157 x 66</i>					

Subdivision	Block	Lot	Plat Book	Page
<i>Hembridge Hills</i>		<i>54</i>	<i>4</i>	<i>102</i>

Brief Legal Description:



Name On Return:	MAP: 1541	BLOCK:	PAR: 040	SUB: D
Name On Deed:	NEW: 1513D		Photo: 047	Call No:

15-41		400
Map	Block	Parcel

Property Address:		Property Acquired From:			
Acquired By:	Deed Will	Approximate Date Acquired:	Recorded Yes No	D.B. Pg.	Size: (Dim. or Ac.)
Bounded By:	N.	S.	E.	W.	


Date	Grantor (From)	Grantee (To)	D.B.	Pg.	Type	W.D. Cons.
12-10-79	Hillhouse, Ronald	Riggs, Richard D. ^{Besta P.}	277	678	WD	31 ⁵⁰
6-20-84	Riggs, Richard D. ^{Besta P.}	Walden C. Steve ^{Lisa H.}	407	84	WD	15 ⁸⁰ ^{2 Arts}
7-29-86	Walden, C. Steve & Lisa H.	Kathy L. Hale & Rickey S. Stone	555	296	W	(2205) 55 ⁰⁰

City	G.M.D.	L.D.	L.L.	Dimensions	Acreage				
					Return	Deed	Plat	Comp.	Used
	1019	15	199	219 x 164 122 x 84					

Subdivision	Block	Lot	Plat Book	Page
Hembridge Hills		55	4	102

Brief Legal Description: _____

103




Name On Return:			15-41		40-D
Name On Deed:		Photo	Call No.	Map	Block Parcel
Property Address: <i>Mountainview Circle</i>	Property Acquired From:				
Acquired By: Deed <input type="checkbox"/> Will <input type="checkbox"/>	Approximate Date Acquired:	Recorded Yes <input type="checkbox"/> No <input type="checkbox"/>	D.B. <input type="checkbox"/> Pg. <input type="checkbox"/>	Size: (Dim. or Ac.)	
Bounded By:	N.	S.	E.	W.	

Date	Grantor (From)	Grantee (To)	D.B.	Pg.	Type	W.D.Cons.
		HEMBREE, George Ray			Feldman's	Info
<i>1/28/74</i>	<i>Camp Bett Hembree</i>	<i>Ronald Benson, Ralph Hillhouse, Martin, Fowler</i>	<i>157</i>	<i>42</i>	<i>W</i>	<i>---</i>
<i>3-5-79</i>	<i>Fowler, Ralph</i>	<i>Hillhouse, Ronald</i>	<i>177</i>	<i>481</i>	<i>W</i>	<i>---</i>
<i>7/19/25</i>	<i>Martin, Benson &</i>	<i>Hillhouse, Ronald</i>	<i>177</i>	<i>481</i>	<i>W</i>	<i>---</i>

City	G.M.D.	L.D.	L.L.	Dimensions	Acreage				
					Return	Deed	Plat	Comp.	Used
	<i>1019</i>	<i>15</i>	<i>199</i>	<i>219 x 164</i> <i>122 x 84</i>					
Subdivision					Block	Lot	Plat Book	Page	
<i>Hembridge Hills</i>						<i>55</i>	<i>4</i>	<i>102</i>	

Brief Legal Description:



Name On Return: <u>CITY</u>	MAP BLOCK PAR SUB OLD: 1541 NEW: 1513D	041 048
-----------------------------	--	------------

<u>15-41</u>		<u>41</u>
Map	Block	Parcel

Property Address:		Property Acquired From:			
Acquired By:	Deed Will	Approximate Date Acquired:	Recorded Yes No	D.B. Pg.	Size (Dim. or Ac.)
Bounded By:	N.	S.	E.	W.	

Date	Grantor (From)	Grantee (To)	D.B.	Pg.	Type	W.D. Cons.
11/2/64	Hembree, George R	Edge, George Henster	75	758	WD	
9/64	HEMBREE, Geo. R.	EVANS, Eugene	74	640	WD	?

City	G.M.D.	L.D.	L.L.	Dimensions	Acreage				
					Return	Deed	Plat	Comp.	Used
	1279	15	199	225' X 190'					

Subdivision	Block	Lot	Plat Book	Page
<u>Hembree Hills S/A</u>		<u>32</u>	<u>3</u>	<u>327</u>

Brief Legal Description:



Name On Return: RT 4 CANTON

200'
 2-15
 Photo Call No.

15-41
 Map Block Parcel
 42

Name On Deed:

Property Address:

Property Acquired From:

Acquired By: Deed Will _____ Approximate Date Acquired: Recorded Yes _____ No _____ D.B. _____ Pg. _____ Size: (Dim. or Ac.)

Bounded By: N. S. E. W.

Date	Grantor (From)	Grantee (To)	D.B.	Pg.	Type	W.D.Cons.
9/15/74	Hembredge, George D.	Edge, Betty Hembred	912	350	W	130
3/24/75	Camp, Betty H. Edge	EVANS, Eugene	178	170	W	130

Delete & COMBINE WITH 15-41-41

City	G.M.D.	L.D.	L.L.	Dimensions	Acreage				
					Return	Deed	Plat	Comp.	Used
	1279	15	199	100' x 215'					

Subdivision	Block	Lot	Plat Book	Page
Hembredge Hills S/D		31	3	327

Brief Legal Description:



Name On Return: <i>Hembree</i>	MAP	BLOCK	PAR	SUB	<i>15.41</i>		<i>43</i>
Return: <i>Edgemoor</i>	OLD: 1541		043				
Name On Deed:	NEW: 1513D		049		Map	Block	Parcel

Property Address:	Property Acquired From:				
Acquired By:	Deed Will	Approximate Date Acquired:	Recorded Yes No	D.B. Pg.	Size (Dim. or Ac.)
Bounded By:	N.	S.	E.	W.	


Date	Grantor (From)	Grantee (To)	D.B.	Pg.	Type	W.D.Cons.
<i>3/15/61</i>	<i>Edgc, Betty Hembree Trustee</i>	<i>Hembree, George D.</i>	<i>92</i>	<i>345</i>	<i>WD</i>	
<i>11-26-71</i>	<i>Hembree, Geo R.</i>	<i>PITTS, Jack</i> <i>PETTIT, Claude</i>	<i>118</i>	<i>488</i>	<i>WD</i>	

City	G.M.D.	L.D.	L.L.	Dimensions	Acreage				
					Return	Deed	Plat	Comp.	Used
<i>in, out</i>	<i>1279</i>	<i>15</i>	<i>199</i>	<i>115' X 200'</i>					

Subdivision	Block	Lot	Plat Book	Page
<i>Hembree Hills S/D</i>		<i>30</i>	<i>3</i>	<i>327</i>

Brief Legal Description:





200

Name On Return: ~~Kennemur, Charles W.~~
~~Canton, Ga. R-4~~

2-119
Photo Call No.

15-41
44
Map Block Parcel

Name On Deed:

Property Address:

Property Acquired From:

Acquired By: Deed Will Approximate Date Acquired: Recorded Yes No D.B. Pg. Size: (Dim. or Ac.)

Bounded By: N. S. E. W.

Date	Grantor. (From)	Grantee. (To)	D.B.	Pg.	Type	W.D. Cons.
7/1/67	Howell, John G Jr.	Kennemur, Charles W.	91	356	WD	---
12-4-69	WEEKS, M.M.	BRACKETT, Delores W.	104	297	WD	---
12-31-76	BRACKETT, Delores N.	WEEKS, M.M. (Bill)	210	792	W	100

City	G.M.D.	L.D.	L.L.	Dimensions	Acreage				
out	1279	15	199	125 x 155 11R12	Return	Deed	Plat	Comp.	Used
					1				

Subdivision	Block	Lot	Plat Book	Page
Hembredge Hills Sub		33	3	327

Brief Legal Description:



Name On Return:	MAP (BLOCK) OLD: 1541	PAR SUB 045	15-41		45
Name On Deed:	NEW: 1513D	Photo 051	Map	Block	Parcel


Property Address:	Property Acquired From:				
Acquired By:	Deed Will	Approximate Date Acquired:	Recorded Yes No	D.B. Pg.	Size (Dim. or Ac.)
Bounded By:	N.	S.	E.	W.	

Date	Grantor (From)	Grantee (To)	D.B.	Pg.	Type	W.D. Cons.
11-6-79	Wanda C. Cofer William C. &	Sammons, Sally A.	275	471	WD	16 ⁴⁰
1-5-81	Sammons, Sally A.	Faber, Leroy & Ivy	297	917	WD	22 ⁰⁰
7-10-91	Faber, Leroy & Ivy	Eileen E. Wauford Wauford, Van Allen &	1026	316	WD	3105 74 ⁷⁰

City	G.M.D.	L.D.	L.L.	Dimensions	Acreage				
					Return	Deed	Plat	Comp.	Used
	1279	15	199	125' x 155'					

Subdivision	Block	Lot	Plat Book	Page
Hembredge Hills Sub.		34	3	327

Brief Legal Description:



Name On Return: Hembree, RAY
Canton, GA.

200'
 2-119
 Photo Call No.

15.41
 Map Block Parcel
 45

Name On Deed:

Property Address:

Property Acquired From:

Acquired By: Deed Will Approximate Date Acquired: Recorded Yes No D.B. Pg. Size (Dim: or Ac.)

Bounded By: N. S. E. W.

Date	Grantor (From)	Grantee (To)	D.B.	Pg.	Type	W.D. Cons.
9/1/61	Edge, Betty Hembree Trust	Hembree, George Ray	92	349	WD	Exchange of property
11-26-71	Hembree, Geo. R.	PITTS, JACK	118	488	WD	
5/4/73	Pettit, Claude Pitts, Jack	Wanda C. Coffey, Wm. M. &	111	541	WD	3850

City	G.M.D.	L.D.	L.L.	Dimensions	Acreage				
					Return	Deed	Plat	Comp.	Used
in, out	1279	15	199	125' X 155'					

Subdivision	Block	Lot	Plat Book	Page
Hembredoe Hills Sub		3A	3	327

Brief Legal Description:

~~1~~ 23, ~~24~~ 30, 34, 35, ~~37~~ 40
~~28~~ + ~~29~~

Name On Return:	MAP BLOCK PAR SUB OLD: 1541	046		15-41		46
Name On Deed:	NEW: 1513D	Photo 052	Call No.	Map	Block	Parcel

Property Address:	Property Acquired From:				
Acquired By:	Deed Will	Approximate Date Acquired:	Recorded Yes No	D.B. Pg.	Size: (Dim. or Ac.)
Bounded By:	N.	S.	E.	W.	

Date	Grantor (From)	Grantee (To)	D.B.	Pg.	Type	W.D. Cons.
11-6-79	<i>wanda c.</i> Cofer, William C. &	Sammons, Sally A.	275	471	WD	16 ⁴⁰ / ₁₀₀
1-5-81	Sammons, Sally A.	Faber, Leroy & Ivy Eileen E. Waulford	297	917	WD	22 ⁰⁰ / ₁₀₀
7-16-91	Faber, Leroy & Ivy	Waulford, Van Allen E.	1026	316	WD	79 ³¹⁸⁵ / ₁₀₀

City	G.M.D.	L.D.	L.L.	Dimensions	Acreage				
					Return	Deed	Plat	Comp.	Used
	1279	15	199	125' x 192'					

Subdivision	Block	Lot	Plat Book	Page
Hembredge Hills 5/10		35	3	327

Brief Legal Description:

Name On ~~Hembree, Ray~~
 Return: ~~Antony, Ga.~~
 Name On ~~PITTS, Jack et al and~~
 Deed: ~~Pettit, Claude~~

200
 2-119
 Photo . Call No.

15-41 F 46
 Map Block Parcel

Property Address:

Property Acquired From:


Acquired By: Deed Will _____ Approximate Date Acquired: Recorded Yes No _____ D.B. Pg. Size (Dim. or Ac.)


Bounded By: N. S. E. W.

Date	Grantor (From)	Grantee (To)	D.B.	Pg.	Type	W.D. Cons.
7/15/67	Edco R.H. Hembree Trustee of George Hensley Edco's	Hembree, George D.	92	247	WD	
11-26-71	Hembree, George R.		118	488	WD	
9/17/73	Pettit, Claude Jr. Pitts, Jack &	Cofey, Mike	148	246	WD	

City	G.M.D.	L.D.	L.L.	Dimensions	Acreage				
					Return	Deed	Plat	Comp.	Used
in, out	1279	15	199	125' X 192'					
Subdivision					Block	Lot	Plat Book	Page	
Hembree Hills S/D						35	3	327	

Brief Legal Description:





Name On Lee ST
 Return: SMYRNA GA.

200'
 2-119
 Photo Call No.

15-41
 47
 Map Block Parcel

Name On Deed:

Property Address:

Property Acquired From:

Acquired By: Deed Will _____ Approximate Date Acquired: Recorded Yes No _____ D.B. Pg. Size (Dim. or Ac.)

Bounded By: N. S. E. W.

Date	Grantor (From)	Grantee (To)	D.B.	Pg.	Type	W.D.Cons.
2/15/12	HEWAREE, George Ray	LEE, DONALD F	92	352	WD	
1/12/69	HEWAREE, George Ray	LEE, DONALD F	92	352	WD	

11-12-69	FOWLER Don	BROWN, Fred S. & Jerry W.	103	654	WD	22.50/1st
1-25-89	Estate Edith Chastain Brown Brown, Jerry Walter	Stewart, Grady	772	161	WD	62.00

City	G.M.D.	L.D.	L.L.	Dimensions	Acreage				
					Return	Deed	Plat	Comp.	Used
				1279 15 199 185'x255'					

Subdivision	Block	Lot	Plat Book	Page
Hewaree Hills S/D		38	3	327

Brief Legal Description:



Property Acquired From:
Acct. No.

Photo	Call No
-------	---------

15N13D		54
Map	Block	Parcel

Date	Grantor (From)	Grantee (To)	D.B.	Pg.	Type	W.D. Cons
6/14/04	OWEN, STEVEN MICHAEL & WILLIAMS, JANA LYANNE	MENDEZ, CARLOS	7167	165	WSD	151.50

City	G.M.D.	L.D.	L.L.	Dimensions	Acreage				
					Return	Deed	Plat	Comp.	Used
		15	199	125x210					

Subdivision	Block	Lot	Plat Bk.	Page
HEMBREDGE HILLS S/D		37	3/5	327/18

Brief Legal Description



Name On Return:	MAP OLD: 1541	BLOCK	PAR 048	SUB	1541	48	
Name On Deed:	NEW: 1513D		054				Map

Property Address: <i>RT-4</i>	Property Acquired From:				
Acquired By: _____	Deed Will _____	Approximate Date Acquired:	Recorded Yes _____ No _____	D.B. _____ Pg. _____	Size: (Dim. or Ac.)
Bounded By:	N.	S.	E.	W.	

Date	Grantor (From)	Grantee (To)	D.B.	Pg.	Type	W.D.Cons.
4/17/69	Hembree, George Ray Frances C.	Kent, William C. + Frances C.	100	536	WD	—
2-15-79	Kent, William C. & Joy	Owen, Michael L. & Joy	256	397	WD	2290
11/26/02	OWEN, MICHAEL L.	OWEN, STEVEN MICHAEL WILLIAMS, JANA LYNNE	5923	106	W/P	169.00

City	G.M.D.	L.D.	L.L.	Dimensions	Acreage				
					Return	Deed	Plat	Comp.	Used
	1279	15	199	125' x 210'					

Subdivision	Block	Lot	Plat Book	Page
Hembredae Hills Sub 6		37	3	327

Brief Legal Description:



Name On Return:	MAP BLOCK	PAR SUB	15-41		49
Name On Deed:	OLD: 1541	049	Map	Block	Parcel
	NEW: 1513D	Photo Call No			
		055			


Property Address:	Property Acquired From:				
Acquired By:	Deed Will	Approximate Date Acquired:	Recorded Yes No	D.B. Pg.	Size: (Dim. or Ac.)
Bounded By:	N.	S.	E.	W.	

Date	Grantor (From)	Grantee (To)	D.B.	Pg.	Type	W.D.Cons.
12-18-80	Kent, William C.	Owen, Michael B. Jay	290	14	WD	200

City	G.M.D.	L.D.	L.L.	Dimensions	Acreage				
					Return	Deed	Plat	Comp.	Used
		15	199						

Subdivision	Block	Lot	Plat Book	Page
Hembridge Hill S/D		36	3	327

Brief Legal Description:



Name On Return: *RT 4 CANTON GA.*

200
 2-119
 Photo Call No.

15-417
 Map Block Parcel
 49

Name On Deed:

Property Address:

Property Acquired From:

Acquired By: Deed Will Approximate Date Acquired: Recorded Yes No D.B. Pg. Size (Dim. or Ac.)

Bounded By: N. S. E. W.

Date	Grantor (From)	Grantee (To)	D.B.	Pg.	Type	W.D.Cons.
9/15/67	<i>Hembree, George R.</i>	<i>Edison, Betty Hembree</i>	92	350	WD	

4/4/75	<i>Camp, Betty Edge</i>	<i>Moss, J.W. Kent, William C. &</i>				
--------	-------------------------	--	--	--	--	--

2-15-79	<i>Moss J.W.</i>	<i>Kent, William C.</i>	256	396	WD	100
---------	------------------	-------------------------	-----	-----	----	-----

City	G.M.D.	L.D.	L.L.	Dimensions	Acreage				
					Return	Deed	Plat	Comp.	Used
	1279	15	199	155' x 175'					

Subdivision	Block	Lot	Plat Book	Page
<i>Hembree Hills S/D</i>		B/C	3	327

Brief Legal Description:



Name On Return: ~~XXXXXXXXXX~~
 Name On Deed:
 MAP BLOCK PAR SUB
 OLD: 1541 050
 NEW: 1513D 060

15-41	-	50
Map	Block	Parcel

Property Address: _____ Property Acquired From: _____
 Acquired By: _____ Deed Will _____ Approximate Date Acquired: _____ Recorded Yes No _____ D.B. Pg. _____ Size (Dim. or Ac.) _____
 Bounded By: N. _____ E. _____ W. _____

Date	Grantor (From)	Grantee (To)	D.B.	Pg.	Type	W.D. Cons.
6-21-67	Rowell, James
11-23-71	Hembree Geo. P.	Canton Motor Sales	118	379	WD	1.50
4-24-86	Canton Motor Sales, Inc.	Street Jack & Dorothy	527	110	W/O	3.50

City	G.M.D.	L.D.	Dimensions	Acreage				
10	10	110	120' x 245.4'	Return	Deed	Plat	Comp.	Used
12-5-71	15	208						
Subdivision	Block	Lot	Plat Book	Page				
		5	4	67				

Brief Legal Description:
 Ray With Hembree Property



Name On: SAMS, J. H.	MAP BLOCK	PAR SUB	15.41		51
Return: Canton	OLD: 1541	051	Map	Block	Parcel
Name On Deed:	NEW: 1513D	061			

Property Address:		Property Acquired From:			
Acquired By:	Deed Will	Approximate Date Acquired:	Recorded Yes No	D.B. Pg.	Size (Dim. or Ac.)
Bounded By:	N.	S.	E.	W.	

Date	Grantor (From)	Grantee (To)	D.B.	Pg.	Type	W.D. Cons.
7/13/68	Fowler Don	SAMS, J. Harold & Fayelynn D.	96	321	WD	
7-87	SAMS, J. HAROLD & FAYELYNN	CANTRELL, M. DWAYNE & PATSY W.	647	347	W	62.000

City	G.M.D.	L.D.	L.L.	Dimensions	Acreage				
					Return	Deed	Plat	Comp.	Used
	1279	15	198	120' x 290.8'					

Subdivision	Block	Lot	Plat Book	Page
Rau Hembree Property		4	4	67

Brief Legal Description:



Name On Return:

Photo	Call No.

15-41		52
Map	Block	Parcel

Name On Deed:

Property Address: Property Acquired From:

Acquired By: Deed Will Approximate Date Acquired: Recorded Yes No D.B. Pg. Size: (Dim. or Ac.)

Bounded By: N. E. W.

Date	Grantor (From)	Grantee (To)	D.B.	Pg.	Type	W.D. Cons.
2/82	GLONIER, RONALD C.	GLONIER, DONALD Lee	317	544	W	8 ⁰⁰
10-3-85	Glouier, Donald Lee	Allred, Leonard W.	4	493	wn	33.70

City	G.M.D.	L.D.	L.L.	Dimensions	Acreage				
		15	198		Return	Deed	Plat	Comp.	Used

Subdivision	Block	Lot	Plat Book	Page
		3	4	67

Brief Legal Description:



Name On Return:
Name On Deed:

200'
2-119
Photo Call No.

15.41
Map Block Parcel
52

Property Address: B-4

Property Acquired From:

Acquired By: Deed Will Approximate Date Acquired: Recorded Yes No D.B. Pg. Size (Dim. or Ac.)

Bounded By: N. S. E. W.

Date	Grantor (From)	Grantee (To)	D.B.	Pg.	Type	W.D.Cons.
8-1-68	Hembree, George Ray	Denson, John B & Patricia Mae	97	71	WD	84 RE 77
7/17/73	Patricia Mae Denson, John B. &	Roberts, A. R.	K45	686	WD	100
8-31-77	Roberts, A. R.	Glover, Ronald L.	224	304	WD	250

City	G.M.D.	L.D.	L.L.	Dimensions	Acreage				
					Return	Deed	Plat	Comp.	Used
	1279	15	198	120' x 132'					

Subdivision	Block	Lot	Plat Book	Page
Ray Hembree Property		3	4	67

Brief Legal Description:




Property Acquired From:	MAP	BLOCK	PAR	SUB	15-41		53
Acct. No.	OLD: 1541		053		Map	Block	Parcel
	NEW: 1513D		062				

Date	Grantor (From)	Grantee (To)	D.B.	Pg.	Type	W.D. Cons
10/85	GLOVIER, RONALD L.	LEONARD W. & ALLRED, EDITH F.	493	494	WID	33 ²⁰

City	G.M.D.	L.D.	L.L.	Dimensions	Acreage			
		15	198		Return	Deed	Plat	Comp. Used

Subdivision	Block	Lot	Plat Bk.	Page
RAY HEMBREE PROPERTY		1	4	67

Brief Legal Description



Name On *Stan. Field, W.C.*
 Return: *Canton, GA. R4*

Name On Deed:

200'

<i>2-119</i>	<i>32</i>
Photo	Call No.

<i>15-411</i>		<i>53</i>
Map	Block	Parcel

Property Address:

Property Acquired From:

Acquired By: Deed Will Approximate Date Acquired: Recorded Yes No D.B. Pg. Size: (Dim. or Ac.)

Bounded By: N. S. E. W.

Found Oct. 1988

Date	Grantor (From)	Grantee (To)	D.B.	Pg.	Type	W.D.Cons.
<i>12/23/67</i>	<i>Hembree, Geneva Ray</i>	<i>Stanfield, W.C. & Ila Mae</i>	<i>93</i>	<i>613</i>	<i>WD</i>	<i>17 60/100</i>
	<i>" " "</i>	<i>" " "</i>				

8/77 *STANFIELD, ILA MAE* *GLOVIER, RONALD L.* *224* *305* *W* *26 10/100*

City	G.M.D.	L.D.	L.L.	Dimensions	Acreage				
					Return	Deed	Plat	Comp.	Used
	<i>1279</i>	<i>15</i>	<i>198</i>	<i>133.8' X 159'</i>					

Subdivision	Block	Lot	Plat Book	Page
<i>Ray Hembree Property</i>		<i>11</i>	<i>4</i>	<i>67</i>

Brief Legal Description:



Name On Return: <i>R K C</i>	MAP OLD: 1541	BLOCK	PAR 055	SUB	15-41	11	55
Name On Deed:	NEW: 1513D		063	Dist No.			


Property Address:			Property Acquired From:				
Acquired By:	Deed Will	Approximate Date Acquired:	Recorded Yes No	D.B.	Pg.	Size (Dim. or Ac.)	
Bounded By:	N.	S.	E.	W.			

Date	Grantor (From)	Grantee (To)	D.B.	Pg.	Type	W.D. Cons.
3/24/71	REVITAKER GROVES CO	F & S Bally Hamshire	92	352	WD	
10-1-70	FOWLER, Don	CHESHIRE, Randy & Carolyn	108	463	WD	27.00/RT

3/24/03	SOUTHLAND HOMES CORP.			" " "			5990	363	QC	2 PARCELS -0-
City	G.M.D.	L.D.	L.L.	Dimensions		Acreage $\times .16 AC \pm$				
	1279	15	199	130' \pm X 175'		Return	Deed	Plat	Comp.	Used

Subdivision	Block	Lot	Plat Book	Page
New breed Hill S/D			3	327

Brief Legal Description: 1.6906 of LL 199 SE corner of PARCEL 63A (.167AC)
 SPLIT OUT PER TAX ASSESSORS OFFICE REQUEST TOM O'NEAL 4/6/95



Property Acquired From:
Acct. No.

Photo	Call No
-------	---------


15-13D		63A
Map	Block	Parcel

Date	Grantor (From)	Grantee (To)	D.B.	Pg.	Type	W.D.Cons
		CAROLYN CHESHIRE, RANDY				
3/24/03	SOUTHLAND HOMES CORP.	" " "	5990	363	QC	2 PARCELS -0-
4/2/03	CAROLYN R. CHESHIRE, RANDY B.	ANDREA HILLHOUSE, JEFFREY	10149	323	WD	-0-

City	G.M.D.	L.D.	L.L.	Dimensions	Acreage				
		15	199		Return	Deed	Plat	Comp.	Used
							167		167

Subdivision	Block	Lot	Plat	Bk.	Page

Brief Legal Description: * THIS PARCEL SPLIT OUT PER TAX ASSESSORS OFFICE REQUEST (JIM O'NEAL) 6/6/95 SPLIT out of 15-13D-063



Name On Thompson
Return: Holly Sp

MAP BLOCK PAR SUB
OLD: 1541 056
NEW: 1513D 064

1541		56
Map	Block	Parcel

Name On Deed:
Property Address:
Property Acquired From:

Acquired By: Deed Will Approximate Date Acquired: Recorded Yes No D.B. Pg. Size (Dim. or Ac.)

Bounded By: N. S. E. W.

*SKIP OVER

Date	Grantor (From)	Grantee (To)	D.B.	Pg.	Type	W.D.Cons.
9/16/67	Hembree George Ray	Thompson, Hoyt	92	355	W/D	---
1/91	KING, MORTU. TRUSTEES Ragsdale Louise	(See Over) TRUSTEES Holly Spr. United	943	151	W	3 ¹⁰⁰
11/24/03	TRUSTEES OF HOLLY SPRINGS METHODIST CHURCH	HOLLY SPRINGS METHODIST CHURCH, INC.	6717	376	W/D	3 LOTS -0-

City	G.M.D.	L.D.	L.L.	Dimensions	Acreage				
					Return	Deed	Plat	Comp.	Used
	1279	15	199	175' X 125'					

Subdivision	Block	Lot	Plat Book	Page
Hembree Hills Sub		42	3	327

Brief Legal Description:

Property Acquired From:
Acct. No.

Photo	Call No
-------	---------

15N13D		65
Map	Block	Parcel

Date	Grantor (From)	Grantee (To)	D.B.	Pg.	Type	W.D. Cons
11/24/03	TRUSTEES OF HOLLY SPRINGS METHODIST CHURCH	HOLLY SPRINGS METHODIST CHURCH, INC.	6717	376	WD	3 LOTS -0-

City	G.M.D.	L.D.	L.L.	Dimensions	Acreage				
					Return	Deed	Plat	Comp.	Used
		15	199	125 X 150					
Subdivision					Block	Lot	Plat Bk.	Page	
HEMBREDGE HILLS 4/D						41	3	327	
Brief Legal Description									



Name On Thompson, Return: Holly Springs	MAP: BLOCK OLD: 1541	PAR * SUB 057	15-41	T	5-7
Name On Deed:	NEW: 1513D	P 003 C 1 No 065	Map	Block	Parcel

Property Address:		Property Acquired From:			
Acquired By:	Deed Will	Approximate Date Acquired:	Recorded Yes No	D.B. Pg.	Size: (Dim. or Ac.)
Bounded By:	N.	S.	E.	W.	

Date	Grantor (From)	Grantee (To)	D.B.	Pg.	Type	W.D. Cons.
1/11/67	Hembree, George Dan	Thompson, Hoyt	92	355	WD	
7/29/23	Thompson, Hoyt	United Meth. Church Holly Springs & Sixes	146	303 302	WD	1400
	Trustees United Meth.	United Methodist Church	943	151	WD	34 ⁰⁰

City:	G.M.D.	L.D.	L.L.	Dimensions	Acreage				
out	1279	15	199	125' X 150	Return	Deed	Plat	Comp.	Used

Subdivision	Block	Lot	Plat Book	Page
Hembree, Hills S/D		41	3	327

Brief Legal Description:

2-19-91

Trustee - Holly Spas
United Meth. Church

McDermie, Robert
McWhiter, Beamy
Barnett, Frank
Covey, Bob
Dunn, Peggy
Bundy, Ralph


Property	MAP	BLOCK	PAR	SUB
Acquired From:	OLD: 1541		058	
Acct. No.			Photo	Call No
	NEW: 1513D		066	

1541		58
Map	Block	Parcel

Date	Grantor (From)	Grantee (To)	D.B.	Pg.	Type	W.D. Cons
1-91	TRUSTEES Sixes United meth	TRUSTEES Holly Spr. United	943	151	WD	35 ⁰⁰
11/24/03	TRUSTEES OF HOLLY Church SPRINGS METHODIST CHURCH	methodist Church HOLLY SPRINGS METHODIST CHURCH, INC	6917	376	WD	3 lots -0-

City	G.M.D.	L.D.	L.L.	Dimensions	Acreage				
					Return	Deed	Plat	Comp.	Used
Subdivision					Block	Lot	Plat Bk.	Page	

Brief Legal Description



Name On Return: Hembree, Ray
Canton, GA

200'
 2-119
 Photo Call No.

15-41
 5A
 Map Block Parcel

Name On Deed: Rt 4 CANTON, GA.

Property Address:

Property Acquired From:

Acquired By: Deed Will Approximate Date Acquired: Recorded Yes No D.B. Pg. Size (Dim. or Ac.)

Bounded By: N. S. E. W.

Date	Grantor (From)	Grantee (To)	D.B.	Pg.	Type	W.D.Cons.
9/15/67	Edge, Betty Hembree Trustee of Edge, Geo. Hensley, Jr.	Hembree, Geo. Ray	92	349	WD	
9-16-67	HEMBREE, Geo. R.	THOMPSON Hoyt.	92	384	WD	1.1/1RS
7/28/23	Thompson, Hoyt	Sixes United Meth. Church Holly Springs	416	305 304	WD	1400

City	G.M.D.	L.D.	L.L.	Dimensions	Acreage				
					Return	Deed	Plat	Comp.	Used
in, out	1279	15	199	125'x150'					

Subdivision	Block	Lot	Plat Book	Page
Hembredse Hills		40	3	327

Brief Legal Description:

~~1, 32, 40~~

2-19-91

United Holy Spr. United meth. Church
see pgs 57 & 56

Name, On Return:	MAP BLOCK PAR SUB OLD: 1541 059	15-41	59
Name On Deed:	NEW: 1513D 067	Map	Block Parcel

Property Address:	Property Acquired From:
-------------------	-------------------------

Acquired By:	Deed Will	Approximate Date Acquired:	Recorded Yes No	D.B. Pg.	Size: (Dim. or Ac.)
--------------	-----------	----------------------------	-----------------	----------	---------------------


Bounded By:	N.	S.	E.	W.
-------------	----	----	----	----

Date	Grantor (From)	Grantee (To)	D.B.	Pg.	Type	W.D. Cons.
'82 Tax Return		Smith, Brenda Carson				
10-3-85	Smith, Brenda C.	Peck, Stanley & Judy	487	473	WD	48 ⁷⁰

City	G.M.D.	L.D.	L.L.	Dimensions	Acreage				
					Return	Deed	Plat	Comp.	Used
	1279	15	119	120' x 125'					

Subdivision	Block	Lot	Plat Book	Page
Hembredge Hills S/D		39	3	327

Brief Legal Description:



Name On Return:

Name On Deed:

Property Address:

Property Acquired From:

208'
2-119
Photo Call No.

15-41	-	59
Map	Block	Parcel

Acquired By: Deed Will Approximate Date Acquired: Recorded Yes No D.B. Pg. Size (Dim. or Ac.)

Bounded By: N. S. E. W.

Date	Grantor (From)	Grantee (To)	D.B.	Pg.	Type	W.D. Cons.
------	----------------	--------------	------	-----	------	------------

7/15/67	Hembree, George R	Edge, Betty Hembree	92	520	WD	
---------	-------------------	---------------------	----	-----	----	--


3/15/73	Edge, Betty Hembree	Brenda Cason CAMP, Wm. Frank	138	51	WD	100
---------	---------------------	---------------------------------	-----	----	----	-----

8/78	CAMP, Wm. FRANK	CAMP, BRENDA CASON	244	570	W	75
------	-----------------	--------------------	-----	-----	---	----

City	G.M.D.	L.D.	L.L.	Dimensions	Acreage				
					Return	Deed	Plat	Comp.	Used
	1279	15	119	120'x125'					

Subdivision	Block	Lot	Plat Book	Page
Hembree Hill. 5/D		39	3	327


Brief Legal Description:



Property Acquired From:	MAP: 1541	BLOCK: 060	PAR: 060	SUB:	15.41		60
Acct. No.:	NEW: 1513D	Photo: 068	Call No:		Map	Block	Parcel

Date	Grantor (From)	Grantee (To)	D.B.	Pg.	Type	W.D. Cons
10/86	MOONEY, SAM G.	ANDERSON, DEBRA M. SHIPPEE, JACK S. +	573	663	WD	64 ⁰⁰
6/89	SHIPPEE, JACK S. DEBRA M.	EDMONDS, ANTHONY	799	491	W	12 ⁰⁰
6/89	EDMONDS, ANTHONY	EDMONDS, ANTHONY E. SONIA K.	799	490	QC	-

City	G.M.D.	L.D.	L.L.	Dimensions	Acreage				
					Return	Deed	Plat	Comp.	Used
		15	199						
Subdivision					Block	Lot	Plat Bk.	Page	
Hembredge Hills S/D						46	3	327	
Brief Legal Description									



Name On Return:
Name On Deed:

Photo Call No.

15-41 60
Map Block Parcel

Property Address: Property Acquired From:

Acquired By: Deed Will Approximate Date Acquired: Recorded Yes No D.B. Pg. Size: (Dim. or Ac.)

Bounded By: N. S. E. W.

Date	Grantor (From)	Grantee (To)	D.B.	Pg.	Type	W.D.Cons.
2-22-77	Roberts, Ann W.	Newman, Jack R. & VALEE	212	304	WD	31 ⁵⁰
6-19-79	Iva Lee Newman, Jack R. &	Janice P. Ingram, Aaron N. &	264	711	W	9 ⁵⁰
6-26-81	Janice P. Ingram, Aaron N.	Mooney, Sam G.	306	624	WD	19 ⁹⁰

City	G.M.D.	L.D.	L.L.	Dimensions	Acreage				
					Return	Deed	Plat	Comp.	Used
		15	199						

Subdivision	Block	Lot	Plat Book	Page
Hembredge Hills S/D		46		

Brief Legal Description:



Name On Deed: Bush, John B. Jr.
 Return: Canton, Ga. R-4

200'
 2-119
 Photo Call No.

15-41
 60
 Map Block Parcel

Name On Deed: _____
 Property Address: _____
 Property Acquired From: _____

Acquired By: Deed _____ Will _____
 Approximate Date Acquired: _____
 Recorded Yes _____ No _____
 D.B. _____ Pg. _____
 Size: (Dim. or Ac.) _____


Bounded By: N. _____ S. _____ E. _____ W. _____

Date	Grantor (From)	Grantee (To)	D.B.	Pg.	Type	W.D. Cons.
1/21/66	Hembree, George Ray Edge, George Hendley	Bush, John B. Jr. Wife Patricia Boudle				
4-4-70	BUSH, John B. Jr. et ux	ROBERTS, H. Wayne & Patricia	105	691	WD	?
2/30/74	ROBERTS, H. WAYNE 1/2	ROBERTS, ANN W. Wife	212 174	303 212	CWD W	

City	G.M.D.	L.D.	L.L.	Dimensions	Acreage					
					Return	Deed	Plat	Comp.	Used	
in		1279	15	199	130' X 175'					

Subdivision	Block	Lot	Plat Book	Page
Hembree Hills Sub		46	3	212 327

Brief Legal Description: _____



Name On Return:	MAP BLOCK PAR SUB	15-41		61	
Name On Deed:	OLD: 1541	061	Map	Block	Parcel
Property Address:	NEW: 1513D	069	Property Acquired From:		
Acquired By:	Deed Will	Approximate Date Acquired:	Recorded Yes No	D.B. Pg.	Size (Dim. or Ac.)
Bounded By:	N.	S.	E.	W.	

Nov 1987

Date	Grantor (From)	Grantee (To)	D.B.	Pg.	Type	W.D. Cons.
4-29-82	Williams Harold L.	Williams, Ruby	321	52	LD	-0-
2-3-83	Peoples Financial for Williams, Ruby	Green, James H.	688	317	DUP	27 ⁴⁰ / ₂₀
3-21-88			698	126	QCD	

City	G.M.D.	L.D.	L.L.	Dimensions	Acreage				
Subdivision	Block	Lot	Plat Book	Page	Return	Deed	Plat	Comp.	Used
				100' X 175' + 125' X 200'					
Hembredoe Hills S1D		45	3	327					
Brief Legal Description: * PARCEL TO COMBINED PER OWNER & TAX ASSESSORS OFFICE REQUEST. 2/3/88					44	11	140		



Name On Return: **Rt 4 CANTON**

700'
2-119
Photo Call No.

15.41
Map Block Parcel
611

Name On Deed:

Property Address:

Property Acquired From:

Acquired By: Deed Will Approximate Date Acquired: Recorded Yes No D.B. Pg. Size (Dim. or Ac.)

Bounded By: N. S. E. W.

Date	Grantor (From)	Grantee (To)	D.B.	Pg.	Type	W.D.Cons.
1/19/57	Wm. L. & Betty Ray	Edw. Williams	92	352	LD	
1972	Ronald Hillhouse & MARTIN, Bernor	MANOUS, DONALD	128	501	WD	27 ⁰⁰
11/28/75	Manous, Donald	Williams, Harold L.	189	673	WD	36 ⁴⁰

City	G.M.D.	L.D.	L.L.	Dimensions	Acreage				
					Return	Deed	Plat	Comp.	Used
	1279	15	199	125' X 200'					

Subdivision	Block	Lot	Plat Book	Page
Hembredge Hills S/D		45	3	327

Brief Legal Description: 11 149



Name On Return:	MAP OLD: 1541	BLOCK	PAR 062	SUB	15-41		62
Name On Deed:	NEW: 1513D		070		Map	Block	Parcel

Property Address:	Property Acquired From:
-------------------	-------------------------

Acquired By:	Deed Will	Approximate Date Acquired:	Recorded Yes No	D.B. Pg.	Size: (Dim. or Ac.)
--------------	-----------	----------------------------	-----------------	----------	---------------------

Bounded By:	N.	S.	E.	W.
-------------	----	----	----	----


Date	Grantor (From)	Grantee (To)	D.B.	Pg.	Type	W.D. Cons.
4-29-82	Williams Harold L. & Ruby	Williams Ruby	321	52	WD	-0-
2-3-83	Peoples Financial Dept Williams Ruby	Green, James H.	688	317	DUP	27 1/2 to 26 to
3-21-88			698	126	QCD	

City	G.M.C.D.	L.D.	L.L.	Dimensions	Acreage				
					Return	Deed	Plat	Comp.	Used

Subdivision	Block	Lot	Plat Book	Page
Hembredge Hills Sub.		44	3	327

Brief Legal Description:

11 140



Name On Return:

Name On Deed:

200
2-119
Photo Call No.

15-41
Map Block Parcel
62

Property Address: RT-4

Property Acquired From:

Acquired By: Deed Will Approximate Date Acquired: Recorded Yes No D.B. Pg. Size (Dim. or Ac.)

Bounded By: N. S. E. W.

Date	Grantor (From)	Grantee (To)	D.B.	Pg.	Type	W.D. Cons.
9/27/77	WILLIAMS, GEORGE D.	EDWARD GEORGE HENSLY	71	318	WD	
	MARTIN, BENNON Hill house, RONALD	MANOUS, DONALD	128	501	WD	2700
11/28/75	Manous, Donald	Williams, Harold L.	189	673	WD	3646
	City	G.M.D.	L.D.	L.L.	Dimensions	Acreage
		1279	15	199	100' X 175'	Return Deed Plat Comp. Used
	Subdivision	Block	Lot	Plat Book	Page	
	Hembredae Hills Sub		44	3	327	
	Brief Legal Description:					11 140



Return:	MAP BLOCK PAR SUB OLD: 1541	15-41		63
Name On Deed:	NEW: 1513D	Photo	Call No	Map Block Parcel
		071		

Property Address:	Property Acquired From:
-------------------	-------------------------

Acquired By:	Deed Will	Approximate Date Acquired:	Recorded Yes No	D.B. Pg.	Size: (Dim. or Ac.)
--------------	-----------	----------------------------	-----------------	----------	---------------------

Bounded By:	N.	S.	E.	W.
-------------	----	----	----	----

Date	Grantor (From)	Grantee (To)	D.B.	Pg.	Type	W.D. Cons.
10-10-77	AMERICAN MORT. INS. CO.	VAUGHAN, WILLIAM ANTHONY & RENITA T.	227	651	WD	28 ⁰⁰
3-1-89	Renita T. Vaughn, William Anthony	Linda J. Reece & Reece, Trammell L.	777	626	WD	62 ⁵⁰

City	G.M.D.	L.D.	L.L.	Dimensions	Acreage				
					Return	Deed	Plat	Comp.	Used
	1279	15	199						

Subdivision	Block	Lot	Plat Book	Page
HEMBREDGE HILLS S/D.		43	3	327

Brief Legal Description:

Name On Deed: ~~Latham, W.H. Jr.~~
 Return: Canton, Ga. Rt-4

200

2-119	23
Photo	Call No.

15-41	4	63
Map	Block	Parcel

Property Address:		Property Acquired From:			
Acquired By:	Deed Will	Approximate Date Acquired:	Recorded Yes No	D.B. Pg.	Size: (Dim. or Ac.)
Bounded By:	N.	S.	E.	W.	

Date	Grantor (From)	Grantee (To)	D.B.	Pg.	Type	W.D. Cons.
7/6/66	Hembree, George Ray	Latham, William H Jr.	85	139	WD	16 ⁵⁰ / ₁₀₀
4-22-72	Latham, Wm. H. Jr.	RIDING, KENNETH P.	122	466	WD	27 ³⁰ / ₁₀₀
6-24-77	First Federal Savings ^{of} Monessen ^{of} Monessen	American Mortg. Ins. Comp	223	750	WD	26 ⁰⁰ / ₁₀₀

City	G.M.D.	L.D.	L.L.	Dimensions	Acreage				
					Return	Deed	Plat	Comp.	Used
in	1279	15	199	180' X 175'					

Subdivision	Block	Lot	Plat Book	Page
Hembree Hills 3/4		43	3	327

Brief Legal Description:




Property Acquired From:	MAP BLOCK
Acct. No. <i>Pt. 9 Box 35</i>	NEW: 1513D

PAR SUB	064
Photo	Call No
072	

<i>1541</i>		<i>64</i>
Map	Block	Parcel

Date	Grantor (From)	Grantee (To)	D.B.	Pg.	Type	W.D. Cons
<i>2/6/90</i>	<i>Barclays American/Mort.</i>	<i>Urban Development Secretary of Housing & Mortgage Corporation</i>	<i>861</i>	<i>194</i>	<i>LW</i>	<i>—</i>
<i>2-6-90</i>	<i>Willadean Cox Cox, Richard H. &</i>	<i>Barclays American</i>	<i>861</i>	<i>192</i>	<i>DUP</i>	<i>0</i>
<i>2-6-90</i>	<i>Barclays American/Mort</i>	<i>Urban Development Secretary of Housing & Mortgage Corporation</i>	<i>861</i>	<i>194</i>	<i>LWD</i>	<i>0</i>
<i>2-5-90</i>	<i>Urban Development Secretary of Housing &</i>	<i>Shelia Diana Bailey Christopher Wendell &</i>	<i>882</i>	<i>283</i>	<i>SW</i>	<i>—</i>

City	G.M.D.	L.D.	L.L.	Dimensions	Acreage				
		<i>15</i>	<i>199</i>		Return	Deed	Plat	Comp.	Used
Subdivision					Block	Lot	Plat Bk.	Page	
<i>Hembridge Hills s/d</i>						<i>50</i>	<i>3</i>	<i>327</i>	
Brief Legal Description									



Name On Return:
 Name On Deed:

Photo Call No.

15-41 64
 Map Block Parcel

Property Address:

Property Acquired From:

Acquired By: Deed Will Approximate Date Acquired: Recorded Yes No D.B. Pg. Size: (Dim. or Ac.)


Bounded By: N. S. E. W.

Date	Grantor (From)	Grantee (To)	D.B.	Pg.	Type	W.D. Cons.
11-13-80	Brown, Ronald L + Cathy L	Rainwater, Ruth M.	295	416	W/D	11/90
3-4-87	Rainwater, Ruth <i>willadean</i>	Cox, Richard H. +	610	23	W	5800
2/6/90	<i>willadean</i> Cox, Richard H. +	Barclays American/Mort.	861	192	DUP	—

City	G.M.D.	L.D.	L.L.	Dimensions	Acreage				
					Return	Deed	Plat	Comp.	Used
		15	199						

Subdivision	Block	Lot	Plat Book	Page
Hombroge Hills 3/D		50	3	327

Brief Legal Description:



Name On ~~Herndon, J W.~~
 Return: ~~Canton, G.A.~~

Name On,
 Deed:

2001

2-119

Photo Call No.

15-41

64

Map Block Parcel

Property Address:

Property Acquired From:

Acquired By: Deed Will Approximate Date Acquired: Recorded Yes No D.B. Pg. Size (Dim. or Ac.)

Bounded By: N. S. E. W.

Date	Grantor (From)	Grantee (To)	D.B.	Pg.	Type	W.D.Cons.
3/29/69	Westbrook Shirley	Herndon, Frances				
5-11-71	HILLHOUSE & MARTIN	MOORE, Clyde & Ann	115	109	WD	21.50/RTT
6-21-77	MOORE, Clyde & Ann	BROWN, Ronald L. & Cathy L.	219	711	WD	28.00
City		G.M.D.	L.D.	L.L.	Dimensions	Acreage
in, out		1279	15	199	125' X 175'	Return Deed Plat Comp. Used
Subdivision			Block	Lot	Plat Book	Page
Hembredae Hills Sub				50	3	329
Brief Legal Description:						



1981 Oct. 1980

Name On Return:	MAP BLOCK	PAR SUB:	
	OLD: 1541	065	
Name On Deed:	NEW: 1513D	Photo	Cell No
		073	


15-41		65
Map	Block	Parcel

Property Address:				Property Acquired From:			
Acquired By:	Deed Will	Approximate Date Acquired:	Recorded Yes No	D.B.	Pg.	Size: (Dim. or Ac.)	
Bounded By:	N.	S.	E.			W.	

Date	Grantor (From)	Grantee (To)	D.B.	Pg.	Type	W.D.Cons.
6/21/77	MOORE, CLYDE & ANN	BROWN, RONALD L. & CATHY L.	219	711	W	28 ⁰⁰ / ₁₀₀ A/c
11-13-80	Brown, Ronald & Cathy	Rainwater, Ruth M.	295	416	W/D	14 ⁹⁰ / ₁₀₀

City	G.M.D.	L.D.	L.L.	Dimensions	Acreage				
					Return	Deed	Plat	Comp.	Used
		15	199						
Subdivision					Block	Lot	Plat Book	Page	
HEMBREDGE HILLS SUB.						49	3	327	

Brief Legal Description:



LL 199

154D 200'

Name On Return:

2-119 27

15.41 65

Name On Deed:

Photo Call-No.

Map Block Parcel

Property Address: R4

Property Acquired From:

Acquired By: Deed Will Approximate Date Acquired: Recorded Yes No D.B. Pg. Size (Dim. or Ac.)

Bounded By: N. S. E. W.

Date	Grantor (From)	Grantee (To)	D.B.	Pg.	Type	W.D.Cons.
12/1/67	Hembree, Genae Ray	Fowler, Don	94	63	WD	
1-20-68	Fowler, Don	Colburn, Raymond L. et al	94	140	WD	1.40/1211
1972	Colborn, Raymond et al	MOORE, Clyde Ray & ANN C.	123	488	WD	150

City	G.M.D.	L.D.	L.L.	Dimensions	Acreage				
					Return	Deed	Plat	Comp.	Used
	1279	15	199	125' X 175'					

Subdivision	Block	Lot	Plat Book	Page
Hembredoe Hills Sub 6		49	3	327

Brief Legal Description:

9/1/68

1-20-68

ADD
COLBUENY
Raymond & Sandra

321 Green Hill Cir.
Gainesville

Name On *Milford* MAP BLOCK PAR SUB
 Return: *Canton* OLD: 1541 066
 NEW: 1513D 074

<i>1541</i>	<i>41</i>	<i>66</i>
Map	Block	Parcel

Name On Deed: _____ Property Address: _____ Property Acquired From: _____

Acquired By: _____ Deed Will _____ Approximate Date Acquired: _____ Recorded Yes _____ No _____ D.B. _____ Pg. _____ Size: (Dim. or Ac.) _____

Bounded By: N. _____ S. _____ E. _____ W. _____

Date	Grantor (From)	Grantee (To)	D.B.	Pg.	Type	W.D.Cons.
<i>4-11-68</i>	<i>Hembree George Ray</i>	<i>Milford Turk J.</i>	<i>95</i>	<i>2</i>	<i>WP</i>	<i>22 50/100</i>
<i>9-12-86</i>	<i>Milford, Turk John</i>	<i>Reeves Eloise W.</i>	<i>567</i>	<i>65</i>	<i>W</i>	<i>60.00</i>
<i>10-20-89</i>	<i>Reeves, Eloise W.</i>	<i>Amanda J. Reeves Reeves, Charles William, Jr</i>	<i>831</i>	<i>690</i>	<i>WD</i>	<i>60.00</i>

City	G.M.D.	L.D.	L.L.	Dimensions	Acreage				
					Return	Deed	Plat	Comp.	Used
	<i>1279</i>	<i>15</i>	<i>199</i>	<i>125' X 175'</i>					

Subdivision	Block	Lot	Plat Book	Page
<i>Hembridge Hills Sub</i>		<i>48</i>	<i>3</i>	<i>327</i>

Brief Legal Description: _____



Name On Return:	MAP BLOCK PAR SUB OLD: 1541 067	1541		67
Name On Deed:	NEW: 1513D 075	Map	Block	Parcel

Property Address: R1-4	Property Acquired From:				
Acquired By:	Deed Will	Approximate Date Acquired:	Recorded Yes No	D.B. Pg.	Size (Dim. or Ac.)
Bounded By:	N.	S.	E.	W.	

Date	Grantor (From)	Grantee (To)	D.B.	Pg.	Type	W.D.Cons.
5/1/68	Hembree, George Ray	Brown, William J	95	178	WD	
9-19-70	FAMBRO 5 & 10	MOORE, Robert C. Jr et ux	108	386	WD	5.00/RTT
10-1-90	Moore, Robert C. Jr.	FIKIA Nancy B. Moore Bristol, Nancy Lee	918	51	QCD	-

City	G.M.D.	L.D.	LL.	Dimensions	Acreage				
					Return	Deed	Plat	Comp.	Used
	1279	15	199	115' X 175'					

Subdivision	Block	Lot	Plat Book	Page
Hembredge Hills Sub 6		47	3	3257

Brief Legal Description:



Name On Return:	Goss, Bernice Holly Spring	MAP	BLOCK	PAR	SUB
		OLD: 1541		069	
Name On Deed:		NEW: 1513D		076	Cell No

6

15-41		69
Map	Block	Parcel

Property Address:		Property Acquired From:			
Acquired By:	Deed Will	Approximate Date Acquired:	Recorded Yes No	D.B. Pg.	Size: (Dim. or Ac.)
Bounded By:	N.	S.	E.	W.	

Date	Grantor (From)	Grantee (To)	D.B.	Pg.	Type	W.D. Cons.
3/28/63	DAVIS, LILLIE MAE	Goss, Bernice	68	704	WD	—
9/7/93	GOSS, MISS. BERNICE	WILSON, BARBARA	1574	241	W/D	—
4/24/62	WILSON, BARBARA	" "	5254	114	Q/C	2 PARCELS

City	G.M.D.	L.D.	L.L.	Dimensions	Acreage				
out		15	198	*0.63 AC±	Return	Deed	Plat	Comp.	Used
Subdivision					Block	Lot	Plat Book	Page	
							69	103	

Brief Legal Description:
 H/L N/S SHILON RD.
 *ACREAGE ADJUSTED PER 2002 DEED 5254-114 10/8/02



Name On Return:	MAP BLOCK PAR SUB OLD: 1541	069	#A	15-41		69A
Name On Deed:	NEW: 1513D	Photo 077	Coil No	Map	Block	Parcel

Property Address:	Property Acquired From:
-------------------	-------------------------


Acquired By:	Deed Will	Approximate Date Acquired:	Recorded Yes No	D.B. Pg.	Size: (Dim. or Ac.)
--------------	-----------	----------------------------	-----------------	----------	---------------------

Bounded By:	N.	S.	E.	W.
-------------	----	----	----	----

Date	Grantor (From)	Grantee (To)	D.B.	Pg.	Type	W.D. Cons.
12/79	Goss, Bernice	Wilson, Barbara	280	180	W	-0-
4/24/02	Wilson, Barbara	" "	5254	114	Q/L	2 PARCELS Ⓢ

City	G.M.D.	L.D.	L.L.	Dimensions	Acreage				
					Return	Deed	Plat	Comp.	Used
		15	198	50 X 140					
Subdivision					Block	Lot	Plat Book	Page	
							69	103	

Brief Legal Description:





Name On Whitfield, Return: Canton	MAP: BLOCK PAR SUB OLD: 1541 070
Name On Deed:	NEW: 1513D 078

15-41		710
Map	Block	Parcel

Property Address:	Property Acquired From:			
Acquired By: Deed Will	Approximate Date Acquired:	Recorded Yes No	D.B. Pg.	Size: (Dim. or Ac.)
Bounded By: N.	S.	E.	W.	

G.Pac 12-1-86

Date	Grantor (From)	Grantee (To)	D.B.	Pg.	Type	W.D. Cons.
10-12-63	DAVIS, Lillie Mae	Whitfield, Charles	71	370	WO	-
12/79	Goss, BERNICE	" "	583	247	W	-0-
4/24/02	WHITFIELD, CHARLES	WHITFIELD CHARLES	5254	115	Q/C	0

City	G.M.D.	L.D.	L.L.	Dimensions	*1.57Ac	Acreage			
out	1019	15	198		Return	Deed	Plat	Comp.	Used
					+	+	+	+	+

Subdivision	Block	Lot	Plat Book	Page
			69	103

Brief Legal Description: *Deed 583/247 No change made already showed whitfield as owning*
H/Ac N/S Shiloh RD.

* ACREAGE ADJUSTED PER 2002 DEED 5254-115 10/8/02



22198

8

Name On Return:	MAP	BLOCK	PAR	SUB
	OLD: 1541		071	
Name On Deed:	NEW: 1513D		080	

15-41		71
Map	Block	Parcel

Property Address:			Property Acquired From:		
Acquired By:	Deed Will	Approximate Date Acquired:	Recorded Yes No	D.B. Pg.	Size (Dim. or Ac.)
Bounded By:	N.	S.	E.	W.	

Date	Grantor (From)	Grantee (To)	D.B.	Pg.	Type	W.D. Cons.
		SHILOH BAPTIST Church	95	538		
			63	55		
1/20/00	DEBORAH J. DAVIS, LEWIS C.	" " "	3991	20	W/D	FOR .46 AC -0-
1/20/00	SMITH, ANNIE JO	" " "	3991	22	W/D	FOR .17 AC 2.50

City	G.M.D.	L.D.	L.L.	Dimensions	Acreage .90 AC ±				
	1019	15	198		Return	Deed	Plat	Comp.	Used

Subdivision	Block	Lot	Plat Book	Page

Brief Legal Description:
 Church 1/2 N/S SHILOH RD.



Property Acquired From:
Acc. No. ³

Photo	Call No
-------	---------

15N13D		81
Map	Block	Parcel

Date	Grantor (From)	Grantee (To)	D.B.	Pg.	Type	W.D. Cons
		Wm. R. SETSER, DORIS M. ^E				
4/24/99	SMITH, ANNIE ^{ESTATE}	" " "	3766	324	CORP. DC	-0-
6/15/99	SETSER, DORIS M. ^{TR}	THE DORIS M. SETSER TRUST	3766	339	EX'S ASSESS	2 TRACTS -0-
6/15/99	DORIS MARIE SETSER ^{TR}	THE DEBORAH J. DAVIS, LEWIS C. ^E	3766	341	W/D	2 TRACTS 23.50
1/20/02	DAVIS, LEWIS C. ^E	SHILOH BAPTIST CHURCH	3991	20	W/D	-0-

City	H.M.D.	L.D.	E.L.	Dimensions	Acreage				
					Return	Deed	Plat	Comp.	Used
			198						
Subdivision					Block	Lot	Plat	Bk.	Page
Brief Legal Description									

WITH GOOD DEEDS
 6/15/99



Name On Return:	MAP	BLOCK	PAR	SUB	15-41		72
	OLD: 1541		072		Map	Block	Parcel
Name On Deed:	NEW: 1513D		081				

Property Address:	Property Acquired From:				
Acquired By:	Deed Will	Approximate Date Acquired:	Recorded Yes No	D.B. Pg.	Size (Dim. or Ac.)
Bounded By:	N.	S.	E.	W.	


Recorded 6-16-81

Date	Grantor (From)	Grantee (To)	D.B.	Pg.	Type	W.D. Cons.
8-7-75	McDANIEL, R.L.	SMITH, JOHN M.	193	685	W	—
12/75	SMITH, JOHN M.	Wm. R. & J. SETSER, DORIS M.	305	960	W	6 ⁰⁰
12/80	SETSER, RAYMOND	" " "	305	961	W	-0-

City	G.M.D.	L.D.	L.L.	Dimensions	Acreage 2.78				
		15	198		Return	Deed	Plat	Comp.	Used

Subdivision	Block	Lot	Plat Book	Page

Brief Legal Description:



22198

15LD

9

Name On Return: RD 4 CANTON, GA.

2119 33
Photo Call No.

15-41
Map Block Parcel
72

Name On Deed:

Property Address:

Property Acquired From:

Acquired By: Deed Will Approximate Date Acquired: Recorded Yes No D.B. Pg. Size (Dim. or Ac.)

Bounded By: N. S. E. W.

Date	Grantor (From)	Grantee (To)	D.B.	Pg.	Type	W.D. Cons.
		THOMAS, JACK	109	143	WD	---

11-2-70	THOMAS, JACK A.	COKER, Gordon L. Mrs	109	143	WD	---
---------	----------------------------	----------------------	-----	-----	----	-----

1972	COKER, Adrienne	McDaniel, R.L.	121	444	W	3 ⁰⁰
------	-----------------	----------------	-----	-----	---	-----------------

City	G.M.D.	L.D.	L.L.	Dimensions	Acreage 2.78 AC				
	1019	15	198	90'	Return	Deed	Plat	Comp.	Used
					4			4	4

Subdivision	Block	Lot	Plat Book	Page

Brief Legal Description:
BLDG 1/2 N/S SHILOH RD.



Name On Return:

Photo Call No.

15-41 72A
Map Block Parcel

Name On Deed:

Property Address: *SHILOH RD.*

Property Acquired From:

Acquired By: Deed Will Approximate Date Acquired: Recorded Yes No D.B. Pg. Size: (Dim. or Ac.)


Bounded By: N. S. E. W.

Date	Grantor (From)	Grantee (To)	D.B.	Pg.	Type	W.D.Cons.
72	<i>COKER, ADRIENNE L.</i>	<i>MCDANIEL, R. L.</i>	121	444	4/D	300

City	G.M.D.	L.D.	L.L.	Dimensions	Acreage			
					Return	Deed	Plat	Comp. Used
		15	198				1.5	

Subdivision	Block	Lot	Plat Book	Page

Brief Legal Description:




Name On Return:	-MAP- BLOCK PAR-SUB- OLD: 1541 072 B	15-41	72B
Name On Deed:	NEW: 1513D 082	Map	Block Parcel

Property Address:	Property Acquired From:				
Acquired By:	Deed Will: _____	Approximate Date Acquired:	Recorded Yes _____ No _____	D.B. _____ Pg. _____	Size: (Dim. or Ac.)
Bounded By:	N. _____	S. _____	E. _____	W. _____	

Date	Grantor (From)	Grantee (To)	D.B.	Pg.	Type	W.D.Cons.
75	MR DANIEL, R.L.	SMITH, JOHN M.	193	685	W	-
11/9/95	SMITH, JOHN M.	SMITH, ANNIE JO	*2229	218	W/P	-0-

City	G.M.D.	L.D.	L.L.	Dimensions	Acreage <u>.75 AC</u>				
					Return	Deed	Plat	Comp.	Used
			15	198	.5B AC				

Subdivision	Block	Lot	Plat Book	Page
* DEED DESCRIPTION SEEMS TO COVER PARCEL 81 WHICH HAD BEEN PREVIOUSLY SOLD TO SETSER???				
Brief Legal Description: This parcel split out for 83 Plat. Same that had been 72 was later changed to Setser in error. Setser kept this portion.				



Property Acquired From:
Acct. No. ⁷

Photo	Call No
-------	---------

15N13D		83
Map	Block	Parcel

Date	Grantor (From)	Grantee (To)	D.B.	Pg.	Type	W.D. Cons
6/15/99	^{ESTATE} SETSER, DORIS M.	THE DORIS M. SETSER TRUST	3766	339	EX'S ASSENT	2 TRACTS -0-
6/15/99	THE DORIS MARIE SETSER TRUST	DEBORAH J. & DAVIS, LEWIS C. &	3766	341	W/D	2 TRACTS 23.50
11/30/99	LEWIS C. & DAVIS, DEBORAH J. &	CARSON, NANCY D. RUSKELL, CHANNING &	3929	174	W/D	30.00
12/19/00	CARSON, NANCY D. RUSKELL, CHANNING &	HREN, CAROL ANN	4402	145	W/D	71.90

City	G.M.D.	L.D.	L.L.	Dimensions	Acreage ¹⁸ .75 AC				
		15	198		Return	Deed	Plat	Comp.	Used

Subdivision	Block	Lot	Plat Bk.	Page


Brief Legal Description X. 57 AC ADDED TO THIS PARCEL FROM 81 PER DESCRIPTION
ON 1999 DEED 3929-174



Name On Return:	MAP	BLOCK	PAR	SUB				
	OLD: 1541		074	A		15-11	74A	
Name On Deed:	NEW: 1513D		083			Map	Block	Parcel

Property Address:			Property Acquired From:				
Acquired By:	Deed <input type="checkbox"/> Will <input type="checkbox"/>	Approximate Date Acquired:	Recorded Yes <input type="checkbox"/> No <input type="checkbox"/>	D.B. <input type="checkbox"/>	Pg. <input type="checkbox"/>	Size: (Dim. or Ac.)	
Bounded By:	N.	S.	E.	W.			

Date	Grantor (From)			Grantee (To)			D.B.	Pg.	Type	W.D. Cons.	
12/80	HOLLOWAY, DEWEY G.			SETSER, RAYMOND			299	571	W	1 ¹⁰	
7/23/99	ESTATE of ALL HEIRS OF HOLLOWAY, BELLAH			THE ESTATE OF DORIS MARIE SETSER			376de	335	DC	-0-	
	City	G.M.D.	L.D.	L.L.	Dimensions		Acreage				
			15	198	#		Return	Deed	Plat	Comp.	Used
								Dim			
	Subdivision						Block	Lot	Plat Book	Page	
Brief Legal Description:											



15-41-74

Property Acquired From: 15-41-74 MAP BLOCK PAR SUB
 OLD: 1541 74 C
 Acct. No. _____ NEW: 1513D 084

15-41		74c
Map	Block	Parcel

P.E.C.

Date	Grantor (From)	Grantee (To)	D.B.	Pg.	Type	W.D. Cons
84	HOLLOWAY, DEWEY G.	HOLLOWAY, DAVID	678	395	IND	1, 2, 3 AC. 2.00
12-87	PRUITT, JOAN	" "	678	396	W	1.5 AC. 1.00
8/1/93	HOLLOWAY, DAVID	HOLLOWAY, THOMAS	1775	114	W/D	-0-
?/?/96	HOLLOWAY, BEULAH <small>ESTATE</small>	" "	2586	216	DC	-0-
12/23/96	HOLLOWAY, DEWEY	" "	2586	222	DC	-0-
12/23/96	HOLLOWAY, THOMAS	HONEA, JACK HOLLOWAY, HUEY &	2586	224	W/D	30.00
City		G.M.D.	L.D.	L.L.	Dimensions	Acreage
			15	198	X X 1.44 AC	1.37#
Subdivision			Block	Lot	Plat Bk.	Page
Brief Legal Description Map stated 1-12-97 X X PARCELS 25 & 87 COMBINED						
PER 1996 DEEDS DESCRIPTIONS. 2/21/97						



Rec. 8-9-84

Property Acquired From:	MAP BLOCK PAR SUB OLD: 1541	Photo 085	Call No	15-41		74B
Acct. No.	NEW: 1513D			Map	Block	Parcel

Date	Grantor (From)	Grantee (To)	D.B.	Pg.	Type	W.D. Cons			
8/80	HOLLOWAY, DEWEY	PRUITT, JOAN	413	139	W	16 ³⁰			
8/88	PRUITT, JOAN	KING, AGGIE & TERESA	733	607	W	3 ⁰⁰			
8/89	KING, AGGIE & TERESA	HOLLOWAY, THOMAS	824	257	W	-0-			
?/1/90	HOLLOWAY, BERT	" "	2586	216	QC	-0-			
12/23/90	HOLLOWAY, DEWEY	" "	2586	222	QC	-0-			
12/23/90	HOLLOWAY, THOMAS	HONEY, JACK & HOLLOWAY, HUEY	2586	224	W/D	30 ⁰⁰			
City G.M.D. B.D. L.L. Dimensions			Acreage		Return	Deed	Plat	Comp.	Used
DEED			15	198		DTM		40	4
Subdivision					Block	Lot	Plat Bk.	Page	
Brief Legal Description									



10

22198

Name On Return: Rt 4	MAP BLOCK PAR SUB OLD: 1541 073	15-41		23
Name On Deed:	NEW: 1513D 086	Map	Block	Parcel
Property Address:		Property Acquired From:		
Acquired By: Deed Will	Approximate Date Acquired:	Recorded Yes No	D.B. Pg.	Size (Dim. or Ac.)
Bounded By: N.	S.	E.	W.	

REC. 12/14/96

Date	Grantor (From)	Grantee (To)	D.B.	Pg.	Type	W.D.Cons.
6-29-68	Hooper, Tommy J.	McELROY, OPAL MRS.	96	207	WD	—
8/24/72	HOLLOWAY, DEAN ^{BELLAH} DECEASED	QUICK, BILLY & OPAL	2581	269	W/D	For 100' x 63'
9/8/05	QUICK, BILLY MELVIN	QUICK, OPAL LUCILE	8197	176	VERBS Support	—
	City	G.M.D. L.L. L.L.	Dimensions		Acreage	
		1019 15 198	+ 100' X 63' 100' X 150'		Return	Deed Plat Comp Used
Subdivision			Block	Lot	Plat Book	Page
Brief Legal Description: H/C N/S SHILOH RD						





22 198

11

Name On Return:	MAP	BLOCK	PAR	SUB
Return: Rt 4	OLD: 1541		074	
Name On Deed:	NEW: 1513D		088	

15.41		74
Map	Block	Parcel

Property Address:		Property Acquired From:			
Acquired By:	Deed Will	Approximate Date Acquired:	Recorded Yes No	D.B. Pg.	Size (Dim. or Ac.)
Bounded By:	N.	S.	E.	W.	

Date	Grantor (From)	Grantee (To)	D.B.	Pg.	Type	W.D.Cons.
8-26-57	DAVIS, Dewey V.	HOLLOWAY, Dewey G.	42	201		

City	G.M.D.	L.D.	L.L.	Dimensions	Acreage					
	1019	15	198	2.20 AC 2.56 AC	3.06 AC	Return	Deed	Plat	Comp.	Used
				Subdivision 1.2 AC	Block	Lot	Plat Book	Page		

Brief Legal Description:
 N/A N/S SHILOH RD.





Property Acquired From: 88
Acct. No.

Photo	Call No
-------	---------

15N13D		88B
Map	Block	Parcel

Date	Grantor (From)	Grantee (To)	D.B.	Pg.	Type	W.D. Cons
6/27/02	HOLLOWAY, DEWEY	SMITH, LLOYD O.	5414	244	WD	15 ⁰⁰
5/31/07	SMITH, LLOYD O.	RIGG SIBLING TRUST	91093 91023	205 352	RE REC QC	-0-
10/22/07	SMITH, LLOYD O.	RIGG, JOHN L.	9905	197	QC	2 TRACTS -0-

City	G.M.D.	L.D.	L.L.	Dimensions	Acreage				
		15	198		Return	Deed	Plat	Comp.	Used
						0.36			0.36
Subdivision					Block	Lot	Plat	Bk.	Page
Brief Legal Description									



Property Acquired From: 88
Acct. No.

Photo	Call No
-------	---------


15N13D		88C
Map	Block	Parcel

Date	Grantor (From)	Grantee (To)	D.B.	Pg.	Type	W.D.Cons
10/8/03	HOLLOWAY, DEWEY	JACKSON, PAULINE N.	6613	288	QC	--

City	G.M.D.	L.D.	L.L.	Dimensions	Acreage				
					Return	Deed	Plat	Comp.	Used
		15	198	210x210					1±
Subdivision					Block	Lot	Plat Bk.	Page	

Brief Legal Description





22 198

15 B.A

4

Name On Return:	MAP	BLOCK	PAR	SUB
R+4	OLD: 1541		075	
Name On Deed:	NEW: 1513D		089	

15.41		75
Map	Block	Parcel

Property Address:		Property Acquired From:			
Acquired By:	Deed Will	Approximate Date Acquired:	Recorded Yes No	D.B. Pg.	Size: (Dim. or Ac.)
Bounded By:	N.	S.	E.	W.	

Date	Grantor (From)	Grantee (To)	D.B.	Pg.	Type	W.D.Cons.
10-18-68	HOLLOWAY, HERMAN T.	HUSKINS, JAMES L.	98	143	WO	-
9/78	HUSKINS, JAMES L.	KING, JOHN EDWARD	217	645	W	23 ⁹⁰
6/79	KING, JOHN EDWARD	ERNEST C. DALEY, LILYMAE	265	163	W	4 ²⁰ + <i>ben</i>

City	G.M.D.	L.D.	L.L.	Dimensions	Acreage				
					Return	Deed	Plat	Comp.	Used
	1019	15	198	216 ²⁰ x 210				1	1
Subdivision					Block	Lot	Plat Book	Page	

Brief Legal Description:
 1/4th OFF N/2 SHILOH RD.



Property Acquired From:
Acct. No.

Photo	Call No
-------	---------

15-13D		90
Map	Block	Parcel

Date	Grantor (From)	Grantee (To)	D.B.	Pg.	Type	W.D. Cons
11/17/97	Shareefy, S.H.	Winner, Rick A.	2896	90	WD	59 ⁹⁰
9/13/02	WINNER, RICK A.	HILTON, JONATHAN S. ^{PAULA &}	5616	283	W/D	77. ⁰⁰
6/8/05	HILTON, PAULA	HILTON, JONATHAN S.	7967	495	QC	-0-

City	G.M.D.	L.D.	L.L.	Dimensions	Acreage / ±				
		15	192		Return	Deed	Plat	Comp.	Used
Subdivision					Block	Lot	Plat Bk.	Page	
Brief Legal Description									



Name On Return: MAP BLOCK PAR SUB
 OLD: 1541 076
 Name On Deed: NEW: 1513D 090

15-41		76
Map	Block	Parcel

Property Address: _____ Property Acquired From: _____

Acquired By: Deed Will _____ Approximate Date Acquired: _____ Recorded Yes No _____ D.B. Pg. _____ Size: (Dim. or Ac.)

Bounded By: N. S. E. W.

Date	Grantor (From)	Grantee (To)	D.B.	Pg.	Type	W.D. Cons.
4/81	DONEY, WALTER W. JR.	PHELPS, MARIE	302	376	W	-
8/83	PHELPS, MARIE	PHELPS, KENNY A. & LISA L.	365	424	W	- 0 -
7/9/93	LISA L. & KENNY A. PHELPS	SHAREEFY, S. H.	1531	206	W/D	52.00

City	G.M.D.	L.D.	LL.	Dimensions	Acreage				
		15	198		Return	Deed	Plat	Comp.	Used

Subdivision	Block	Lot	Plat Book	Page

Brief Legal Description:

1. The first part of the document discusses the importance of maintaining accurate records of all transactions.

2. It is essential to ensure that all entries are supported by appropriate documentation.

3. Regular audits should be conducted to verify the accuracy of the records.

4. The second part of the document outlines the procedures for handling discrepancies.

5. Any errors identified should be investigated and corrected promptly.

6. The final section provides a summary of the key points discussed.

7. It is hoped that this document will be helpful in understanding the requirements.

8. Thank you for your attention and cooperation.

9. Sincerely,
[Signature]

10. Enclosed are the necessary forms and documents for your reference.

11. The following information is provided for your reference:

12. Please contact the office if you have any questions.

13. Thank you.

sold J.L. Huskins

13

Name On Return: Holloway, Talmadge
Canton, Ga. R-4

45
Photo Call No.

15.41
70
Map Block Parcel

Name On Deed:

Property Address:

Property Acquired From:

Acquired By: Deed Will Approximate Date Acquired: Recorded Yes No D.B. Pg. Size: (Dim. or Ac.)

Bounded By: N. S. E. W.

Date Grantor (From) Grantee (To) D.B. Pg. Type W.D. Cons.

11-26-68 Holloway, Dewey Holloway, Talmadge 98 512 WD


3/15/78 Holloway, Faye Per taxpayer return

9/79 Holloway, Faye Doney, Walter W. Jr. 270 720 W 24⁸⁰

City G.M.D. L.D. L.L. Dimensions Acreage Return Deed Plat Comp. Used
out 1019 15 198 1 1 1

Subdivision Block Lot Plat Book Page

Brief Legal Description:
H/L OFF N/S HILON RD.



Property Acquired From:
Acct. No.

Photo	Call No
-------	---------

15N13D		91
Map	Block	Parcel

Date	Grantor (From)	Grantee (To)	D.B.	Pg.	Type	W.D.Cons
8/2/99	LISA G. JOHNSON DAVID L. JOHNSON	JAMES K. III TRACEY L. GIBSON	3755	1	W/D	45. ⁰⁰
11/23/99	JAMES K. GIBSON TRACEY L. GIBSON	SMITH, LLOYD O.	3921e	11	W/D	67. ⁵⁰
5/31/07	SMITH, LLOYD O.	RIGG SIBLING TRUST	9693 9623	205 352	REC QC	-0-
10/22/07	SMITH, LLOYD O.	RIGG, JOHN L.	9905	197	QC	TRACTS -0-

City	G.M.D.	L.D.	L.L.	Dimensions	Acreage				
					Return	Deed	Plat	Comp.	Used
		15	198						
Subdivision					Block	Lot	Plat Bk.	Page	
Brief Legal Description									

Name On Return:	Orr, Emma Canton	MAP	BLOCK	PAR	SUB
		OLD: 1541		077	
Name On Deed:		NEW: 1513D		091	

15-13-A 5

15-41		77
Map	Block	Parcel

Property Address:			Property Acquired From:		
Acquired By:	Deed ___ Will ___	Approximate Date Acquired:	Recorded Yes ___ No ___	D.B. ___ Pg. ___	Size: (Dim. or Ac.)
Bounded By:	N.	S.	E.	W.	

Date	Grantor (From)	Grantee (To)			D.B.	Pg.	Type	W.D. Cons.			
5-3-00	WILBANKS, N.S.	ORR, EMMA			84	220	WD	—			
9/23/92	ORR, EMMA	BENEFIELD, SHELIA E.			1247	156	W	-0-			
12/9.3	BENEFIELD, SHELIA E.	JOHNSON, DAVID L. LISA G.			1707	195	W	39 ⁵⁰			
	City	G.M.D.	L.D.	L.L.	Dimensions		Acreage				
	out	1019	15	198	149' x 110' 202' x 78'		Return	Deed	Plat	Comp.	Used
					1						
	Subdivision				Block	Lot	Plat Book	Page			
Brief Legal Description:											
H/L N/S SHILOH RD.											



Property Acquired From:
Acct. No.

Photo	Call No
-------	---------

15N13D		92
Map	Block	Parcel

Date	Grantor (From)	Grantee (To)	D.B.	Pg.	Type	W.D. Cons
6/10/99	^{KAY} FULLER, GEORGE &	MANSUETO, PAUL ^{MONIQUE R.}	3680	179	WD	45. ⁰⁰
8/24/06	^{MONIQUE} MANSUETO, PAUL RAY &	CROWE, JAMES	9000	375	WD	43. ⁰⁰
2/5/07	CROWE, JAMES	^{STEVEN R.} SMITH, CHARLES A. &	9376	153	WD	50. ⁰⁰
3/16/07	^{STEVEN R.} SMITH, CHARLES A. &	ANDREWS, HELEN	9471	304	QC	-0-

City	G.M.D.	L.D.	L.L.	Dimensions	Acreage				
					Return	Deed	Plat	Comp.	Used
		15	198						

Subdivision	Block	Lot	Plat Bk.	Page

Brief Legal Description



Name On Return:	MAP BLOCK PAR SUB OLD: 1541 078 A	15-41		78A
Name On Deed:	NEW: 1513D	Map	Block	Parcel
				092

Property Address:	Property Acquired From:				
Acquired By:	Deed Will	Approximate Date Acquired:	Recorded Yes No	D.B. Pg.	Size (Dim. or Ac.)
Bounded By:	N.	S.	E.	W.	

Date	Grantor (From)	Grantee (To)	D.B.	Pg.	Type	W.D. Cons.
1/30/75	Holloway, Ed	EADES, Mrs. Jessie	175	748	W	3 ⁰⁰
2/16/98	EADES, MRS. JESSIE	WINNER, RICK A.	2995	4	W/D	25. ⁰⁰
9/10/98	WINNER, RICK A.	FULLER, GEORGE ^{KAY}	3283	228	W/D	43. ⁰⁰

City	G.M.D.	L.D.	L.L.	Dimensions	Acreage				
		15	198	1 LOT	Return	Deed	Plat	Comp.	Used

Subdivision	Block	Lot	Plat Book	Page

Brief Legal Description:



Property	MAP: BLOCK	PAR - SUB	15-41	78B
Acquired From:	OLD: 1541	078 B	Map	Block
Acct. No.		Photo	Call No	Parcel

NEW: 1513D 093

Date	Grantor (From)	Grantee (To)	D.B.	Pg.	Type	W.D. Cons
3/3/92	HITT, TOY	ETOWAH BANK	1173	251	DUP	19.50
1/8/93	ETOWAH BANK	BRADSHAW, RICHARD B. SR.	1376	216	LTD W/D	19.00
12/15/05	ESTATE BRADSHAW, RICHARD B.	BRADSHAW, MARY ANN BAGWELL	9959 8470	26 78	EX'S DEED	Corr -8-

City	G.M.D.	L.D.	L.L.	Dimensions	Acreage				
					Return	Deed	Plat	Comp.	Used
		15	198	1200		28			

Subdivision	Block	Lot	Plat Bk.	Page
			44	7

Brief Legal Description



Name On Return:

Photo Call No.

15-41 Map 78B Block Parcel

Name On Deed:

Property Address:

Property Acquired From:

Acquired By: Deed Will Approximate Date Acquired: Recorded Yes No D.B. Pg. Size: (Dim. or Ac.)


Bounded By: N. S. E. W.

Date	Grantor (From)	Grantee (To)	D.B.	Pg.	Type	W.D. Cons.
12-9-77	Holloway, Edd	Hitt, Toy Garrett, Webster & 1/2 int.	230	478	W	6 ⁰⁰
3-1-78	Hitt Toy his 1/2 int	HOLLOWAY, HUEY 1/2 int.	236	20	W	5 ⁰⁰
6/79	GARRETT, WEBSTER & HOLLOWAY, HUEY	HITT, TOY	266	119	W	11 ⁹⁰

City	G.M.D.	L.D.	L.L.	Dimensions	Acreage				
					Return	Deed	Plat	Comp.	Used
		15	198	1 Lot					

Subdivision	Block	Lot	Plat Book	Page

Brief Legal Description:




Name On Return:	MAP . BLOCK . PAR . SUB . OLD: 1541	078	C	15-41	78C	
Name On Deed:	NEW: 1513D	Photo 094	Call No.			Map

Property Address:			Property Acquired From:			
Acquired By:	Deed <input type="checkbox"/> Will <input type="checkbox"/>	Approximate Date Acquired:	Recorded Yes <input type="checkbox"/> No <input type="checkbox"/>	D.B. <input type="checkbox"/> Pg. <input type="checkbox"/>	Size: (Dim. or Ac.)	
Bounded By:	N.	S.	E.	W.		

Date	Grantor (From)	Grantee (To)	D.B.	Pg.	Type	W.D.Cons.
8/79	HOLLISWAY, EDD	CARTER, CATHY ^{BILLY R. &}	270	58	W	26 ¹⁶
11-86	Carter, Billy R	Carter, Cathy	581	354	COLN	-0-
10/14/04	CARTER, CATHY	CARTER, CATHY ^{BILLY R. &}	7435	130	QC	-0-

City	G.M.D.	L.D.	L.L.	Dimensions	Acreage				
Subdivision					Return	Deed	Plat	Comp.	Used
		15	198	175 X 146.14 135 X 136.5					
					Block	Lot	Plat Book	Page	
							15	193	

Brief Legal Description:




Name On Return:	MAP	BLOCK	PAR	SUB	15-41		79
	OLD: 1541		079		Map	Block	Parcel
Name On Deed:	NEW: 1513D		095				

Property Address:		Property Acquired From:					
Acquired By:	Deed <input type="checkbox"/> Will <input type="checkbox"/>	Approximate Date Acquired:	Recorded Yes <input type="checkbox"/> No <input type="checkbox"/>	D.B. <input type="checkbox"/>	Pg. <input type="checkbox"/>	Size: (Dim. or Ac.)	
Bounded By:	N.	S.	E.	W.			

Date	Grantor (From)	Grantee (To)	D.B.	Pg.	Type	W.D. Cons.
9/80	HILLHOUSE, RONALD	CRAWSON, HERMAN L. JR.	291	809	W	33 ⁵⁰

City	G.M.D.	L.D.	L.L.	Dimensions	Acreage				
					Return	Deed	Plat	Comp.	Used
		15	198			1.239			1.24
Subdivision					Block	Lot	Plat Book	Page	
							17	146	

Brief Legal Description:



Name On Return:

Photo Call No.

15-41 Map Block 79 Parcel

Name On Deed:

Property Address:

Property Acquired From:

Acquired By: Deed Will Approximate Date Acquired: Recorded Yes No D.B. Pg. Size: (Dim. or Ac.)


Bounded By: N. S. E. W.

Date	Grantor (From)	Grantee (To)	D.B.	Pg.	Type	W.D. Cons.
6/78	McMILLAN, CHARLES	MOORE, TONY	241	577	W	5 ⁰⁰
79	MOORE, TONY	HOLLOWAY, HUEY	274	545	W	6 ⁰⁰
5/80	HOLLOWAY, HUEY	HILLHOUSE, RONALD	291	578	W	7 ⁰⁰

City	G.M.D.	L.D.	L.L.	Dimensions	Acreage 3.6 AC ±				
		15	198		Return	Deed	Plat	Comp.	Used

Subdivision	Block	Lot	Plat Book	Page
			16	58

Brief Legal Description:



Name On Return:

Photo	Call No.

15-41-		79
Map	Block	Parcel

Name On Deed: ~~HERNDON, J.W.~~
 Deed: ~~PETTIT, Phillip E.~~

Property Address: Edge Road

Property Acquired From:

Acquired By:	Deed Will	Approximate Date Acquired:	Recorded Yes No	D.B. Pg.	Size: (Dim. or Ac.)
--------------	-----------	----------------------------	-----------------	----------	---------------------


Bounded By:	N.	S.	E.	W.
-------------	----	----	----	----

Date	Grantor (From)	Grantee (To)	D.B.	Pg.	Type	W.D. Cons.
8-28-71	WARREN Wilburn		116	6	WD	6-30/RTT
	HERNDON, J.W.					450
10-23-75	PETTIT, Phillip E.	Byers, Lloyd E.	188	240	WD	450
	Byers, Lloyd E.	McMillen, Chas.	194	682	W	450

City	G.M.D.	L.D.	L.L.	Dimensions	Acreage				
					Return	Deed	Plat	Comp.	Used
	1019	15	198	5ac					

Subdivision	Block	Lot	Plat Book	Page

Brief Legal Description:



Name On Return:	MAP BLOCK PAR SUB OLD: 1541	079	E	15-41		79E
Name On Deed:	NEW: 1513D	Photo 096	Call No.	Map	Block	Parcel

Property Address:			Property Acquired From:			
Acquired By:	Deed <input type="checkbox"/> Will <input type="checkbox"/>	Approximate Date Acquired:	Recorded Yes <input type="checkbox"/> No <input type="checkbox"/>	D.B. <input type="checkbox"/> Pg. <input type="checkbox"/>	Size: (Dim. or Ac.)	
Bounded By:	N.	S.	E.	W.		

Date	Grantor (From)	Grantee (To)	D.B.	Pg.	Type	W.D. Cons.
1/80	HOLLOWAY, AUEY	HILLHOUSE, RONALD	280	2	W	3 ⁵⁰
1/80	HILLHOUSE, RONALD	HAMES, WILLIAM C. LUTH H.	284	867	W	32 ³⁰

City	G.M.D.	L.D.	L.L.	Dimensions	Acreage				
		15	198		Return	Deed	Plat	Comp.	Used
						.657			.66
Subdivision					Block	Lot	Plat Book	Page	
							16	132	

Brief Legal Description:




Name On Return:	MAP BLOCK	PAR SUB	15-41		79D
Name On Deed:	OLD: 1544	079 D	Map	Block	Parcel
Property Address:	NEW: 1513D	097	Property Acquired From:		
Acquired By:	Deed Will	Approximate Date Acquired:	Recorded Yes No	D.B. Pg.	Size: (Dim. or Ac.)
Bounded By:	N.	S.	E.	W.	

Date	Grantor (From)	Grantee (To)	D.B.	Pg.	Type	W.D. Cons.
5/86	HOLLOWAY, HUEY	RILEY F. KENDRICK, BARBARA E	286	92	W	33 ⁵⁰

City	G.M.D.	L.D.	L.L.	Dimensions	Acreage				
					Return	Deed	Plat	Comp.	Used
		15	198			.765			.77
Subdivision					Block	Lot	Plat Book	Page	
							17	44	

Brief Legal Description:




Name On Return:	MAP BLOCK # PAR SUB OLD: 1541 079	15-41	79A
Name On Deed:	NEW: 1513D 098	Map	Block Parcel

Property Address: <i>EDGE RD</i>	Property Acquired From:			
Acquired By: Deed <input type="checkbox"/> Will <input type="checkbox"/>	Approximate Date Acquired:	Recorded Yes <input type="checkbox"/> No <input type="checkbox"/>	D.B. Pg.	Size: (Dim. or Ac.)
Bounded By: N.	S.	E.	W.	

Date	Grantor (From)	Grantee (To)	D.B.	Pg.	Type	W.D. Cons.
72	<i>HERNOON, J. W. & PETTIT, PHILLIP E.</i>	<i>CAGLE, CHRIS A. FAUER</i>	128	656	W/D	2450

City	G.M.D.	L.D.	L.L.	Dimensions	Acreage				
					Return	Deed	Plat	Comp.	Used
		15	198	150 X 175					
Subdivision					Block	Lot	Plat Book	Page	

Brief Legal Description:





Name On Return:	MAP BLOCK	PAR SUB	15-41		79C
	OLD: 1541	079 C	Map	Block	Parcel
Name On Deed:	NEW: 1513D	Photo Cat) No			
		099			

Property Address:		Property Acquired From:			
Acquired By:	Deed Will	Approximate Date Acquired:	Recorded Yes No	D.B. Pg.	Size: (Dim. or Ac.)
Bounded By:	N.	S.	E.	W.	

Date	Grantor (From)	Grantee (To)			D.B.	Pg.	Type	W.D. Cons.
8/80	HOLLOWAY, HUEY	LONG, DEBORAH P.			290	854	W	3 ⁵⁰
		Askew, Deborah Long			Per	85 Tax	Return	
7/93	SANDERS, THOMAS S.	SANDERS, DEBORAH A			1557	258	QC	-0-
	City	G.M.D.	L.D.	L.L.	Dimensions		Acreage	
			15	198			Return	Deed
								Plat
								Comp.
								Used
								.61
	Subdivision			Block	Lot	Plat Book	Page	
						17	122	
Brief Legal Description:								



Name On Return:	MAP. BLOCK PAR SUB	15-41		79B
Name On Deed:	OLD: 1541	079	B	
Property Address:	NEW: 1513D	100	Map	Block
Property Acquired From:			Parcel	
Acquired By:	Deed Will	Approximate Date Acquired:	Recorded Yes No	D.B. Pg. Size: (Dim. or Ac.)
Bounded By:	N.	S.	E.	W.

Date	Grantor (From)	Grantee (To)	D.B.	Pg.	Type	W.D. Cons.
8/2/73	HERMON, J. W. PETTIT, Phillip E	STREET, JACK M	1173 146	271 383	CORR WD	30 90
3/24/92	1/2 INT. STREET, JACK M.	1/2 INT. STREET, DOROTHY M.	1168	91	LD	-0-
City		G.M.D.	L.D.	L.L.	Dimensions	Acreage * 1.13 AC ±
			15	19B		Return Deed Plat Comp Used
Subdivision			Block	Lot	Plat Book	Page
Brief Legal Description: * PARCEL LD COMBINED PER OWNER & TAX ASSESSORS REQUEST. 2/28/10						

