

Property
Acquired From: 25
Acct. No.

MAP BLOCK PAR SUB
OLD: 1519 030
NEW: 1512 -001

15-19		30
Map	Block	Parcel

Date	Grantor (From)	Grantee (To)	D.B.	Pg.	Type	W.D. Cons
4/84	BURRUSS, ROBIN A.	FRED R. Mc CARRY, BEVERLY ANN	399	454	W	10 ⁷⁰
7/1/03	COLENE L. BOWERMAN, RICHARD M.	BANK OF AMERICA, N.A. sbm NATIONSBANC MORTGAGE CORP.	6346	340	D.O.P.	0
10/16/03	BANK OF AMERICA, N.A. sbm NATIONSBANC MORTGAGE CORP.	DAVID ARNOLD, NANCY A. E	16645	474	W.D.	336.00
10/16/03	DAVID ARNOLD, NANCY A. E	NANCY A. ARNOLD, DAVID B. E	16645	475	W.D.	-0-

City	G.M.D.	L.D.	L.L.	Dimensions	Acreage				
		15	1291		Return	Deed	Plat	Comp.	Used
						2.3	2.35		2.3

Subdivision	Block	Lot	Plat Bk.	Page
		45	24	96

Brief Legal Description





Property Acquired From:
Acquire No.

Photo	Call No
-------	---------

15-12		2
Map	Block	Parcel

Date	Grantor (From)	Grantee (To)	D.B.	Pg.	Type	W.D. Cons	
1/2/98	BURRUS, ROBIN A.	V.M. MANAGEMENT, INC	2946	95	W/D	540. ⁰⁰	
12/5/01	VM MANAGEMENT, INC	COUNCIL, SUSAN G.	4975	236	W/D	1. ⁰⁰	
1/24/02	V.M. MANAGEMENT, INC	COUNCIL, SUSAN G. VAN DUPREE $\frac{1}{2}$	5158	338	WD	0	
2/11/02	COUNCIL, SUSAN G. VAN DUPREE $\frac{1}{2}$	COUNCIL, VAN D. SUSAN G. $\frac{1}{2}$	5179	49	WD	0	
2/11/02	COUNCIL, VAN D. SUSAN G. $\frac{1}{2}$	COUNCIL, SUSAN G.	5179	66	WD	0	
City		G.M.D.	L.D.	L.L.	Dimensions	Acreage 4.0	
			15	1291		Return	Deed
				1292		Plat	Comp.
						Used	
Subdivision					Block	Lot	Plat Bk. Page
Koinonia Lake S/H						TRACT 6	24 96
Brief Legal Description							

48

- MAP BLOCK PAR SUB
 OLD: 1519 025
 NEW: 1512 002

Name On: ~~BOX 6~~
 Return: ~~MANIE~~
 Name On Deed: KENNESAW

15.19		25
Map	Block	Parcel

Property Address: ON SR 92 Property Acquired From:

Acquired By: Deed Will Approximate Date Acquired: Recorded Yes No D.B. Pg. Size: (Dim. or Ac.)


Bounded By: N. S. E. W.

Date	Grantor (From)	Grantee (To)	D.B.	Pg.	Type	W.D. Cons.
4/2/09	BARRAS, A.L. et al		69	94	WD	
<u>3/73</u>	<u>KENNESAW MIN. POWERS</u>	<u>BURRUS, A.L. & AUSTIN</u> C.A.	<u>141</u>	<u>268</u>	<u>WD</u>	
<u>4/84</u>	<u>AUSTIN, CHESTER R.</u> <u>BURRUS, A.L.</u>	<u>BURRUS, ROBIN A.</u>	<u>399</u>	<u>444</u>	<u>W</u>	<u>105¹⁰</u>

City	G.M.D.	L.D.	L.L.	Dimensions	Acreage 90.2 <u>73.9</u>				
	<u>890</u>	<u>15</u>	<u>1220</u> <u>1219</u> <u>1229</u>		Return	Deed	Plat	Comp.	Used
					<u>74</u>	<u>74.2</u>	<u>-</u>	<u>94.2</u>	<u>94.2</u>

Subdivision	Block	Lot	Plat Book	Page
<u>1250 1291 1292</u>				

Brief Legal Description: 94.2 Ac LL 1219, 1220, 1229, 1230, 1291, 1292
LD 15



Property	MAP	BLOCK	PAR	SUB
Acquired From: 2	OLD: 1519		031	
Acct. No.	NEW: 1512		Photo	Call No
			003	

15-19		31
Map	Block	Parcel

Date	Grantor (From)	Grantee (To)	D.B.	Pg.	Type	W.D. Cons
5/84	BURRUS, ROBIN A.	CASEY, LARRY F. & DEARA C.	399	456	W	17 ³⁰

City	G.M.D.	L.D.	L.L.	Dimensions	Acreage			
		15	1291		Return	Deed	Plat Comp.	Used
						3.7	3.7±	3.7

Subdivision	Block	Lot	Plat Bk.	Page
		#7	24	96

Brief Legal Description



Property Acquired From:	MAP OLD: 1519	BLOCK	PAR 035	SUB
Acct. No.	NEW: 1512		Photo	Call No
			004	


15-19		35
Map	Block	Parcel

Date	Grantor (From)	Grantee (To)	D.B.	Pg.	Type	W.D. Cons
11/90	AUSTIN & BURRUSS	DAVIS, ^{RENEE B.} KEN R.	946	247	W	55.00

City	G.M.D.	L.D.	L.L.	Dimensions	Acreage				
					Return	Deed	Plat	Comp.	Used
		15	129			4.40		1.92	1.92

Subdivision	Block	Lot	Plat Bk.	Page
DEED CALLS FOR 4.4 AC. ONLY 1.92 AC IN CHEROKEE REST IN CORR				

Brief Legal Description



Property Acquired From: 25	MAP	BLOCK	PAR	SUB
Acct. No.	OLD: 1519		033	
	NEW: 1512		Photo	Call No
			005	

15-19		33
Map	Block	Parcel

Date	Grantor (From)	Grantee (To)	D.B.	Pg.	Type	W.D. Cons
6-27-86 8/84	BURRUS, ROBIN A.	LANG, WILLIAM C. KATHY	544 415	151 388	QCO W	50 10
3/24/00	LANG, KATHY WILLIAM C. &	RUMSEY, TARA VIVIAN KENNETH LEE &	8608	318	WD	350.00

City	G.M.D.	L.D.	L.L.	Dimensions	Acreage			
		15	1291		Return	Deed	Plat Comp.	Used
						2.25		2.25
Subdivision					Block	Lot	Plat Bk.	Page
						tr 8	24	96
Brief Legal Description								



Property	MAP BLOCK	PAR	SUB
Acquired From: <i>W. J. Burriss</i>	OLD: 1519	028	
Acct. No.	NEW: 1512	Photo	Call No
		006	

15-19		28
Map	Block	Parcel

Date	Grantor (From)	Grantee (To)	D.B.	Pg.	Type	W.D. Cons
4/84	HUSTON, CHESTER R. BURRISS, R.L.	LAKE KOUNONKA, INC.	399	447	W	70 1

City	G.M.D.	L.D.	L.L.	Dimensions	Acreage				
		15	1291		Return	Deed	Plat	Comp.	Used
						1.64			.82
						.82			

Subdivision	Block	Lot	Plat	Bk.	Page
			24		96

Brief Legal Description



Property Acquired From:
Acct. No.

Photo	Call No
-------	---------

15N12		7
Map	Block	Parcel

Date	Grantor (From)	Grantee (To)	D.B.	Pg.	Type	W.D. Cons
6/25/07	MILLS CAROLYN J.	MILLS CAROLYN J. 7/8 INT. Gould, MYLES J. 1/8 INT. Gould, ALAN H. 1/8 INT.	91691	177	QC	2 TRACTS - 0 -
6/25/07	MILLS CAROLYN J. Gould, MYLES J. Gould, ALAN H.	WOODSTOCK PUNTE, LLC	91691	209	LTD LSD	4,402.90

City	G.M.D.	L.D.	L.L.	Dimensions	Acreage	Return	Deep	Plat	Comp.	Used
		15	1219 1230		16.57 AC					

Subdivision	Block	Lot	Plat Bk.	Page

Brief Legal Description: ~~ADJUSTED~~ ADJUSTED ACREAGE PER 2007 DEED 91691-209, 7/4/07




Property Acquired From: 2
 Acct. No. _____
 MAP BLOCK PAR SUB
 OLD: 1519 024 1 C
 NEW: 1512 007 -

24C
 15-19
 Map Block Parcel
 24C

Date	Grantor (From)	Grantee (To)	D.B.	Pg.	Type	W.D. Cons
4/84	BURRUS, A.L. AUSTIN, CHESTER A.	KNOTTS LANDING CORP.	394	636	W	455 ³⁰
11/90	KNOTTS LANDING CORP.	MILLS, HARVEY	924	45 40	QC W	- 1.00
11/10/98	MILLS, HARVEY ^{1/3 INT.}	ALAN H. ^{1/3 INT.} GOULD, MILES J. ^{1/3 INT.}	3376	13 10	LTD WTD	QC -0-
8/28/96	MILLS, HARVEY	MILLS, CAROLYN J.	8917	117	QC	-0-
8/28/96	MILES J. GOULD, ALAN A.	MILLS, CAROLYN J.	9031	304	QC	-0-

9/REC REF. 9/106 7/10/06

City	G.M.D.	L.D.	L.L.	Dimensions	Acreage	Return	Deed	Plat	Comp.	Used
		15		1219 * 1220 * 1229 * 29.48 AC	45.84					
				1291 * 1292 * 1290 * 1230 * 16.59 AC	51.59					95.84
						Block	Lot	Plat	Bk.	Page
							1			
Brief Legal Description * FOR 91 TAX CORE AC. PER DEED 924-40, ALSO PER DEED APPROX. 1.61 AC. SPLIT FROM 24B TO THIS PARCEL, 12-17-90 * * * PARCEL 7B (12.77 AC) SPLIT OUT PER OWNER & TAX ASSESSORS REQUEST 3/30/07										



Property Acquired From: 7
Acct. No.

Photo	Call No
-------	---------

15N12	7A
Map	Block Parcel

Date	Grantor (From)	Grantee (To)	D.B.	Pg.	Type	W.D. Cons
11/10/98	GOULD, MYLES J. & ALAN H. MILLS, HARVEY	SUMMER MILL, L.P.	3376	26	LTP LTD	1,945. ⁰⁰
12/2/00	SUMMER MILL, L.P.	GRAY PROPERTY 3503, LLC	4383	365 361	QC LTD W/D	22,450. ⁰⁰

City	G.M.D.	L.D.	L.L.	Dimensions	Acreage				
		15	1229 1230		Return	Deed	Plat	Comp.	Used
						31.92			31.92
	Subdivision		1291 1292		Block	Lot	Plat	Bk.	Page
						TRACT I			

Brief Legal Description

Property Acquired From: 7
Acct. No.

Photo	Call No
-------	---------

15N12	7B	
Map	Block	Parcel

Date	Grantor (From)	Grantee (To)	D.B.	Pg.	Type	W.D. Cons
6/25/07	MILLS CAROLYN J.	MILLS CAROLYN J. 1/3 INT. GOULD, MYLES J. 1/3 INT. GOULD, ALAN H. 1/3 INT.	9691	177	DC	2 TRACTS -0-
6/25/07	MILLS CAROLYN J. GOULD, MYLES J. GOULD, ALAN H.	WOODSTOCK POINTE II, LLC	9691	216	LTD LSP	3,771.60

City	G.M.D.	L.D.	L.L.	Dimensions	Acreage					
		15	1219 1220	*12.76 AC	Return	Deed	Plat	Comp.	Used	
							12.76		12.77	
					Subdivision	12.29	11.265 AC	Block	Lot	Plat Bk. Page
			12.30						2	

Brief Legal Description: THIS PARCEL SPLIT OUT PER OWNER & TAX ASSESSORS REQUEST. 3/30/07 * ADJUSTED ACREAGE PER 2007 DEED 9691-216 7/4/07



Property Acquired From: 15N12 7B
Acct. No.

Photo	Call No
-------	---------

15N12		7C
Map	Block	Parcel

Date	Grantor (From)	Grantee (To)	D.B.	Pg.	Type	W.D.Cons
1/17/08	Woodstock Pointe II LLC	Woodstock Pointe II, LLC	Split	Per	Plat	

City	G.M.D.	L.D.	L.L.	Dimensions	Acreage				
		15	1219 75	7219 x 1.49 A	Return	Deed	Plat	Comp.	Used
Subdivision					Block	Lot	Plat Bk.	Page	
Woodstock Pointe						out Parcel 13	100	44	
Brief Legal Description									



Property Acquired From:
Acct. No.

Photo	Call No
-------	---------

15N12		8
Map	Block	Parcel

Date	Grantor (From)	Grantee (To)	D.B.	Pg.	Type	W.D. Cons
2/28/06	FOWLER, THOMAS HALL	PRIMUS DEVELOPMENT GROUP, LLC	8625	426	WD	2,140. ⁰⁰

City	G.M.D.	L.D.	L.L.	Dimensions	Acreage 3.37 AC				
		15	1219		Return	Deed	Plat	Comp.	Used

Subdivision	Block	Lot	Plat Bk.	Page
		TRACTS A, B, C	36	55

Brief Legal Description

1. The first part of the document discusses the importance of maintaining accurate records of all transactions and activities. It emphasizes that proper record-keeping is essential for transparency and accountability, particularly in the context of public administration and government operations. The text notes that without reliable records, it becomes difficult to track the flow of funds and resources, which can lead to inefficiencies and potential misuse.

2. The second section addresses the challenges associated with data collection and analysis. It highlights that while digital tools have significantly improved the speed and accuracy of data gathering, they also introduce new risks, such as data breaches and system downtime. The document suggests that organizations should invest in robust cybersecurity measures and regular data backups to mitigate these risks. Additionally, it stresses the importance of training staff to handle sensitive information responsibly.

3. The third part of the document focuses on the integration of different data sources. It argues that siloed data can lead to a fragmented view of the organization's performance. By integrating data from various departments and systems, decision-makers can gain a more comprehensive understanding of the overall situation. This integrated approach also facilitates better communication and collaboration between different teams, leading to more cohesive and effective operations.

4. The final section discusses the role of technology in enhancing data management. It mentions that cloud-based solutions offer scalability and flexibility, allowing organizations to store and access data from anywhere. However, it also cautions against over-reliance on technology, noting that human oversight remains crucial. The document recommends a balanced approach that combines advanced technology with strong human judgment and oversight to ensure the highest quality of data management.

Property Acquired From:
Acct. No.

Photo	Call No
-------	---------

15-12		8
Map	Block	Parcel

Date	Grantor (From)	Grantee (To)	D.B.	Pg.	Type	W.D.Cons					
4/25/95	PROVIDENT MUTUAL LIFE & ANNUITY CO. OF AMERICA	42.5% INT. SOUTH EAST LAND PARTNERS	2072	95	LTD W/D	3 TRACTS 940. ⁰⁰					
		HARRIS GWEN HUGHES 8% INT. SOUTHERN EQUITY 42.5% INT.									
		HARRIS, THOMAS WHEELER 5% INT.									
5/7/97	SOUTHERN EQUITY & SOUTH EAST LAND PARTNERS, LTD	THOMAS HALL & FOWLER, SHIRLEY W.	2703	710	LTD W/D	3 TRACTS 1,293. ⁶⁰					
	THOMAS WHEELER & HARRIS GWEN HUGHES										
5/1/03	ESTATE FOWLER, SHIRLEY	FOWLER, THOMAS HALL	6904	267	EX'S DUP	REREC -0-					
	City	G.M.D.	L.D.	L.L.	Dimensions	Acreage	Return	Deed	Plat	Comp.	Used
					15 1219 3.37 AC 3.41 AC	1.39 AC					
Subdivision							Block	Plat	Bk.	Page	
							A, C, B,	310		55	
Brief Legal Description											
PARCELS 8A & 8B COMBINED PER RICKY IN TAX											
ASSESSORS OFFICE 2/22/99 XX .036 AC I USED FOR R/W PER 0004 DEED											
7444-276. 11/23/04											




15-19-24B

MAP BLOCK PAR SUB
 OLD: 1519 24 D
 NEW: 1512 008 all

Property
 Acquired From: 15-1
 Acct. No.

15-19		24D
Map	Block	Parcel

Date	Grantor (From)	Grantee (To)	D.B.	Pg.	Type	W.D. Cons																																			
3/85	KNOTTS LANDING CORP	CHEROKEE VENTURES, INC.	447	47	W/D	170.00																																			
6-18-86	Cherokee Ventures Ltd	Auerbach, Bennie & Leon	543	294	WD	350.00																																			
9/73	FERRER COBARRATED & FURBACH, LEON	PROVIDENTIAL LIFE AND ANNUITY CO. OF AMERICA	216	184	DDUP	500																																			
6/30/94	LEON AUERBACH, BENNIE	PROVIDENTIAL LIFE AND ANNUITY CO. OF AMERICA	1865	206	W/D	100.00																																			
<table border="1"> <tr> <td>City</td> <td>G.M.D.</td> <td>L.D.</td> <td>L.L.</td> <td>Dimensions</td> <td>Acreage</td> <td>1.39 AC</td> </tr> <tr> <td></td> <td></td> <td>15</td> <td>1219</td> <td></td> <td>Return</td> <td>Deed</td> </tr> <tr> <td></td> <td></td> <td></td> <td></td> <td></td> <td>Plat</td> <td>Comp.</td> </tr> <tr> <td></td> <td></td> <td></td> <td></td> <td></td> <td></td> <td>3.30</td> </tr> <tr> <td></td> <td></td> <td></td> <td></td> <td></td> <td></td> <td>3.30</td> </tr> </table>							City	G.M.D.	L.D.	L.L.	Dimensions	Acreage	1.39 AC			15	1219		Return	Deed						Plat	Comp.							3.30							3.30
City	G.M.D.	L.D.	L.L.	Dimensions	Acreage	1.39 AC																																			
		15	1219		Return	Deed																																			
					Plat	Comp.																																			
						3.30																																			
						3.30																																			
Subdivision			Block	Lot	Plat Bk.	Page																																			
				"C"	36	55																																			
Brief Legal Description																																									



Property Acquired From: Acct. No. MAP OLD: 1519 NEW: 1512 BLOCK PAR 024 008 SUB 'H' A

15-19 Map Block 24H Parcel

from 24D

Date	Grantor (From)	Grantee (To)	D.B.	Pg.	Type	W.D. Cons
9/7/93	AUERBACH BEATRICE	PROVIDENT MUTUAL LIFE & ANNUITY Co. OF AMERICA	1593	1164	DUP	500.00
4/25/95	PROVIDENT MUTUAL LIFE & ANNUITY Co. OF AMERICA	SOUTH EAST LAND PARTNERS	2072	95	LTD W/D	3 TRACTS 940.00
		HARRIS, GWEN HUGHES				
		SOUTHERN EQUITY				
		HARRIS, THOMAS WHEELER				
5/7/97	SOUTHERN EQUITY & SOUTH EAST LAND PARTNERS	THOMAS HALL & FOWLER, SHIRLEY W.	2703	76	LTD W/D	3 TRACTS 1,293.00


COMMERCIAL

City	G.M.D.	L.D.	L.L.	Dimensions	Acreage				
					Return	Deed	Plat	Comp.	Used
			1219			1.271			1.27

Subdivision	Block	Lot	Plat Bk.	Page
			TR 'A'	36 55

Brief Legal Description

WITH APPLICABLE RECORDS



Property Acquired From: Acct. No.
 MAP BLOCK PAR SUB
 OLD: 1519

024 J
 Photo Call No
 008 B

15-19 24J
 Map Block Parcel


from 24D

NEW: 1512

Date	Grantor (From)	Grantee (To)	D.B.	Pg.	Type	W.D.Cons
9/7/93	LEON-BENNETT AUERBACH	PROVIDENT MUTUAL LIFE & ANNUITY CO. OF AMERICA	1593	157	DUP	500.00
4/25/95	PROVIDENT MUTUAL LIFE & ANNUITY CO. OF AMERICA	SOUTH EAST LAND PARTNERS	2072	95	LTP W/D	3 TRACTS 940.00
		HARRIS, GWEN HUGHES				
		SOUTHERN EQUITY				
		HARRIS, THOMAS WHEELER				
5/7/97	SOUTHERN EQUITY & SOUTH EAST LAND PARTNERS	THOMAS HALL & FOWLER, SHIRLEY W.	2703	76	LTP W/D	3 TRACTS 1,293.00
	HARRIS, GWEN HUGHES					
	City	M.D. L.D.	L.L.	Dimensions	Acreage	
					Return	Deed
						Plat Comp.
						Used
	Subdivision	Block	Lot	Plat Bk.	Page	
			TR "B"	36	55	
Brief Legal Description						

DEED WITH A REAG

COMBIC



Property Acquired From: **15**
 Acct. No.

MAP BLOCK PAR SUB
 OLD: 1519 002 A
 NEW: 1512 009-

15-19		ZA
Map	Block	Parcel

Recorded 4-95

Date	Grantor (From)	Grantee (To)	D.B.	Pg.	Type	W.D. Cons
12/83	ARGONNE 1/2 INT → PROPERTIES, INC.	1/2 INT SAXTON R. & GASKIN, GLENDA	449	402	QC	100.00
3/85	SAXTON R. & GASKIN, GLENDA →	ARGONNE 1/2 INT PROF. HURON, INC. 1/2 INT	AA9	403	QC	158.00
12-83	Argonne Prop Inc 1/2 int	Gaskin, Glenda 1/2 int	449	402	WD	100.00
3-85	Gaskin & Glenda 1/2 int	Huron Inc.	449	403	QC	158.00
6-85	Huron Inc 1/2 int	Argonne Prop Inc	501	662 663	QC	158.00
6-85	Argonne Prop Inc	Auerbach Assoc Inc	501	664	WD	216.00

City G.M.D. E.D. L.L. Dimensions Acreage


		15	1219		Return	Deed	Plat	Comp.	Used
						8.0			8.0

Subdivision	Block	Lot	Plat Bk.	Page

Brief Legal Description

Com. Limited with
 15-19-2
 New 15/12-19






15-19-2

Property Acquired From: 1
 Acct. No.

MAP BLOCK PAR SUB
 OLD: 15-19 2 B
 NEW: 1512 010

15-19		2B
Map	Block	Parcel

Date	Grantor (From)	Grantee (To)	D.B.	Pg.	Type	W.D.Cons				
6-85	Argonne Properties	Auerbach Assoc Inc	467	680	WD	50.00				
7-85	Auerbach Assoc	Argonne Prop Inc	467	679	WD	50.00				
7-85	Argonne Prop	Gaskin, Glenda A. ^{Saxton R.}	470	308	WD	100.00				
7/90	^{GLEND A.} GASKIN, SAXTON R. JR.	AUERBACH, LEON	911	417	W	1.00				
4/13/94	AUERBACH, LEON	ESTATE OF GERTRUDE LIEBERSON	1872	287	QC	- 0 -				
5/16/97	^{ESTATE} LIEBERSON, GERTRUDE	FARROW, DAVID R. ^{MARILYN O.}	5544 2720	77 347	PEREC WD	100.00				
City		G.M.D.	L.D.	L.L.	Dimensions	Acreage	1.32			
			15	1219		Return	Deed	Plat	Comp.	Used
Subdivision						Block	Lot	Plat Bk.	Page	
Brief Legal Description										



Property Acquired From:	MAP	BLOCK	PAR	SUB	15-19		2
Acct. No.	OLD: 1519		002	Call No	Map	Block	Parcel
	NEW: 1512		011				

Date	Grantor (From)	Grantee (To)	D.B.	Pg.	Type	W.D. Cons
6/18/93	AUERBACH ASSOCIATES, LTD.	ASHTON WOODS ATLANTA HOLDINGS, INC.	1518	56	LTD W/D	-0-
7/6/93	" "	" "	1518	62	DUP	525. ⁰⁰
7/9/93	ASHTON WOODS ATLANTA HOLDINGS, INC.	KFW, INC.	1522	95	LTD W/D	850. ⁰⁰
7/9/93	" "	" "	1522	97	QC	-0-

City	G.M.D.	L.D.	L.L.	Dimensions	Acreage 10.17 AC				
		15	1158	X 15.38 AC	Return	Deed	Plat	Comp.	Used
			1219	X 11.17 AC					
Subdivision					Block	Lot	Plat Bk.	Page	

Brief Legal Description: ~~X~~ PARCEL 2A COMBINED PER 1993 DEEDS 12/9/93
~~X~~ 2 AC ± USED FOR R/W PER 2004 DEED 7444-269. 11/23/04 * 79 AC ± USED FOR R/W PER 2004 DEED 7592-215. 1/10/05

Name On Return:

Photo	Call No.

FD-1

15-19		2
Map	Block	Parcel

Name On Deed:

Property Address:

Property Acquired From:

Acquired By:	Deed <input type="checkbox"/> Will <input type="checkbox"/>	Approximate Date Acquired:	Recorded Yes <input type="checkbox"/> No <input type="checkbox"/>	D.B. <input type="checkbox"/> Pg. <input type="checkbox"/>	Size: (Dim. or Ac.)
--------------	---	----------------------------	---	--	---------------------

Bounded By:	N.	S.	E.	W.
-------------	----	----	----	----

Date	Grantor (From)	Grantee (To)	D.B.	Pg.	Type	W.D. Cons.
8-16-74	Redland, INC.	MITCHELL, Thomas H.	168	604	W	20 ³⁰


12/23	HARDING, BURTON "Nominee"	ARGONNE PROPERTIES, INC.	375	533	W	368 ⁵⁰
-------	---------------------------	--------------------------	-----	-----	---	-------------------

6-85	Argonne Prop	Auerbach Assoc	501	664	WD	See 15-19-27A
------	--------------	----------------	-----	-----	----	---------------

City	G.M.D.	L.D.	L.L.	Dimensions	Return	Deed	Plat	Comp	Used
	890	15	1158 1219	10.19 [±] 11.54	40.46				62.46 AC. 60.38

Subdivision	Block	Lot	Plat Book	Page
				1

Brief Legal Description: *Tract 85 used 22 AC ± for independence with UT*



LL 1158, 1219 1520

Name On Return: At 3 Acworth

2-42	20
Photo	Call No.

15-19		2
Map	Block	Parcel

Name On Deed: JOHNSON, Mrs. Eva.

Property Address: 1/5 SR 92

Property Acquired From:

Acquired By:	Deed <input type="checkbox"/> Will <input type="checkbox"/>	Approximate Date Acquired:	Recorded Yes <input type="checkbox"/> No <input type="checkbox"/>	D.B. <input type="checkbox"/> Pg. <input type="checkbox"/>	Size: (Dim. or Ac.)
--------------	---	----------------------------	---	--	---------------------

Bounded By:	N.	S.	E.	W.
-------------	----	----	----	----


Date	Grantor (From)	Grantee (To)	D.B.	Pg.	Type	W.D.Cons.
8/20/42	EDWARDS, J.A. et al		12	216	WD	
		BLACKWELL, WYOLENE JOHNSON, MAE				

71-74 JOHNSON & Blackwell Redland, INC. 166 399 W 225⁰⁰

City	G.M.D.	L.D.	L.L.	Dimensions	Acreage				
					Return	Deed	Plat	Comp.	Used
	890	15	1158 1219			57		60	57

Subdivision	Block	Lot	Plat Book	Page

Brief Legal Description: 57Ac LL 1158, 1219 LD 15



Property Acquired From: <i>11</i>
Acct. No.


Photo	Call No
-------	---------

<i>15N12</i>		<i>11A</i>
Map	Block	Parcel

Date	Grantor (From)	Grantee (To)	D.B.	Pg.	Type	W.D. Cons
<i>7/13/05</i>	<i>KFW, INC</i>	<i>TOWNVIEW OF WOODSTOCK, LLC</i>	<i>8147</i>	<i>236</i>	<i>LTD WD</i>	<i>3 TRACTS 2826</i>
<p><i>Delete USED For TownView Comm UNIT 2 7-18-06</i></p>						

City	G.M.D.	L.D.	L.L.	Dimensions	Acreage				
		<i>15</i>	<i>1158</i>		Return	Deed	Plat	Comp.	Used
			<i>1219</i>			<i>8.43</i>			<i>8.43</i>
Subdivision					Block	Lot	Plat Bk.	Page	

Brief Legal Description





Property Acquired From: <u>11</u>
Acct. No.

Photo	Call No
-------	---------

<u>15N12</u>		<u>11C</u>
Map	Block	Parcel

Date	Grantor (From)	Grantee (To)	D.B.	Pg.	Type	W.D. Cons
7/13/05	KFW, INC	TOWNVIEW OF WOODSTOCK, LLC	8147	236	LTD WD	3 TRACTS 2,826.00
7/13/05	TOWNVIEW OF WOODSTOCK, LLC	HEDGE VEST, LLC	8147	262	LTD WD	2 TRACTS 1,737.00
8/25/05	HEDGE VEST, LLC	LANDQUEST XXXVI, LLC	8313	487	LTD WD	2 TRACTS 1,995.00
1/19/06	LANDQUEST XXXVII, LLC	F & M SHOPPES OF WOODSTOCK, LLC	8532	82	WD	2 TRACTS 2,750.00

City	G.M.D.	L.D.	L.L.	Dimensions	Acreage				
					Return	Deed	Plat	Comp.	Used
		15	1219			3.13			3.13

Subdivision	Block	Lot	Plat Bk.	Page

Brief Legal Description

LL 1158

Name On Return:	MAP	BLOCK	PAR	SUB
	OLD: 1519		003	
Name On Deed:	NEW: 1512		012	

FD-1


15.19		3
Map	Block	Parcel

Property Address: 1/5 SR92	Property Acquired From:				
Acquired By:	Deed Will	Approximate Date Acquired:	Recorded Yes No	D.B. Pg.	Size (Dim. or Ac.)
Bounded By:	N.	S.	E.	W.	

Date	Grantor (From)	Grantee (To)	D.B.	Pg.	Type	W.D. Cons.
		Field Info.				
		CARMEL BAPTIST CHURCH				
8/16/02	CHEROKEE COUNTY	" " "	5493	13	AC	-0-
	City	G.M.D.	L.D.	L.L.	Dimensions	Acreage
		890	15	1158 1159 1218	*4.18 AC ±	Return Deed Plat Comp. Used
	Subdivision					

Brief Legal Description: 4.7 AC LL 1158, 1159, 1218 LD 15

* HAD SWAP IN PROPERTY PER DEEDS 5493-13 & 2002 R/W DEED 5493-19. NO ACREAGE CHANGES MADE. 12/10/02 * .517 AC ± USED FOR R/W PER 2004 DEED 7111-27, 8/10/04



Property Acquired From:
Acc. No.:

Photo	Call No
-------	---------

15-12		13
Map	Block	Parcel

Date	Grantor (From)	Grantee (To)	D.B.	Pg.	Type	W.D. Cons
3/1/98	PEARSON, J. B.	PEARSON, TRACY B.	3025	153	QC	-0-
5/8/98	^{1/2 INT.} PEARSON, TRACY B.	^{1/2 INT.} PEARSON, CYNTHIA R.	3136	106	W/D	-0-

City	G.M.D.	L.D.	L.L.	Dimensions	Acreage <i>12.36 AC</i>				
		15	1086 1147		Return	Deed	Plat	Comp.	Used

Subdivision	Block	Lot	Plat Bk.	Page

Brief Legal Description ** ADJUSTED ACREAGE PER 1998 DEED 3025-153, 6/30/98*



LL 1086
 Name On 2167 Ca MAP BLOCK PAR SUB
 Return: Martena OLD: 1518 002
 Name On Deed: BROCK NEW: 1512 013

FD-1 2
 15.18 2
 Map Block Parcel

Property Address: 5/5 BASCOMB RD. Property Acquired From:
 Acquired Deed ___ Approximate Recorded Size:
 By: Will ___ Date Acquired: Yes ___ No ___ D.B. ___ Pg. ___ (Dim. or Ac.)
 Bounded By: N. S. E. W.

Date	Grantor (From)	Grantee (To)	D.B.	Pg.	Type	W.D. Cons.
3/21/62	MULKEY, A.F.		65	266	WD	
1972	KAHN, Charles R.	Cherokee Inv. Ltd. Cherokee INV. LTD.	134	774	WD	590
5/85	CHEORKEE INVESTMENT, LTD.	PEARSON, J.B.	464	474	WD	55.00

City	G.M.D.	L.D.	L.L.	Dimensions	Acreage 48.77				
	890	15	1086 1147		Return	Deed	Plat	Comp.	Used
					48.65	48.65	48±	48.65	

Subdivision	Block	Lot	Plat Book	Page
			2	317

Brief Legal Description: 48.65 Ac LL 1086, 1147 LD 15
 SOLD 25.66 AC. TO SIMPSON & HARWELL FOR KINGSRIDGE WEST. P.B. 222 PG. 301

Lb-58/59

992-892/59

10/3/54

11/11

11/11

11/11

FD-1

Name On Return: <i>LL 11</i>	MAP OLD: 1518	BLOCK PAR SUB 006	15-18		6
Name On Deed: <i>SMITH</i>	NEW: 1512	014	Map	Block	Parcel
Property Address: <i>1/5 BASCOMB RD.</i>			Property Acquired From:		
Acquired By:	Deed <input type="checkbox"/> Will <input type="checkbox"/>	Approximate Date Acquired:	Recorded Yes <input type="checkbox"/> No <input type="checkbox"/>	D.B. <input type="checkbox"/> Pg. <input type="checkbox"/>	Size: (Dim. or Ac.)
Bounded By:	N.	S.	E.	W.	

Date	Grantor (From)	Grantee (To)	D.B.	Pg.	Type	W.D.Cons.
1964	REEVES L.M. Sr. Est.		79	205	WD	
MAY '61	ROGAN, JACK F.	Pettit, Hubert H.	61	119	WD	
5-25-77	Pettit, Hubert H.	Pettit, Ray H. & Charlotte ^{Bryant} Pettit	218	406	WD	52 ⁵⁰

City	G.M.D.	L.D.	L.L.	Dimensions	Acreage				
					Return	Deed	Plat	Comp.	Used
	890	15	1086			35		38 [±]	35
Subdivision					Block	Lot	Plat Book	Page	

Brief Legal Description: *35 Ac LL 1086 LD 15*

79/305-439-460.

1086

Property
 Acquired From: 15-19
 Acct. No.

MAP BLOCK PAR SUB
 OLD: 1519 024 F
 NEW: 1512 015


15-19		24F
Map	Block	Parcel

Date	Grantor (From)	Grantee (To)	D.B.	Pg.	Type	W.D. Cons
10-87	KNOTTS LANDING CORP	CASEY, LARRY F. et al.	665	448	W	13.90
9/88	TRITT, ROBERT L. & JIM J.	" "	774	414	W	6.30

City	G.M.D.	L.D.	L.L.	Dimensions	Acreage			
		15	1289 1290	18.56 Ac	Return	Deed	Plat Comp.	Used
					19.76			

Subdivision	Block	Lot	Plat Bk.	Page

Brief Legal Description



Property Acquired From: 15
Acct. No.

Photo	Call No
-------	---------

15N12		15A
Map	Block	Parcel

Date	Grantor (From)	Grantee (To)	D.B.	Pg.	Type	W.D. Cons
4/19/06	DEBRA L CASEY, LARRY F. &	LAURA A. CASEY, BRADLEY SCOTT	8709	469	WD	-0-

City	G.M.D.	L.D.	L.L.	Dimensions	Acreage				
					Return	Deed	Plat	Comp.	Used
		15	1291					1.20	1.2

Subdivision	Block	Lot	Plat Bk.	Page
		TRACT 2		

Brief Legal Description



Property
 Acquired From:
 Acct. No.

MAP BLOCK PAR SUB
 OLD: 1519 024 B
 NEW: 1512 016


15-19		24B
Map	Block	Parcel

Corr. 1-29-92

Date	Grantor (From)	Grantee (To)	D.B.	Pg.	Type	W.D.Cons
5/83	BURRUS, A.L. AUSTIN, CHESTER A.	KNOTT'S LANDS, CORP.	352	220	W	481 ²⁰
4/8/87	KNOTT'S Landing Corp.	KINGSTON SQUARE HOMEOWNERS ASSOC.	621	300	W	- 0 -

City	G.M.D.	L.D.	L.L.	Dimensions	acreage	Return	Deed	Plat	Comp.	Used
		15	1219 1230 1290	1.05 1.72 ACES	3.53					
							101.92			
	Subdivision		1291 1289			Block	Lot	Plat	Bk.	Page

Brief Legal Description



Property Acquired From:
Acct. No.

Photo	Call No
-------	---------


15-12		17
Map	Block	Parcel

Date	Grantor (From)	Grantee (To)	D.B.	Pg.	Type	W.D. Cons
5/29/98	HIS 75% INT. LONG LARRY T.	LONG ANNE S	3144	27	W/D	639.30
8/19/99	25% INT. LONG ANNE S	75% INT. LONG LARRY T.	3910	153	W/D	-0-

City	G.M.D.	L.D.	L.L.	Dimensions	Acreage	40.58 AC
		15	1231		Return Deed	Plat Comp. Used

Subdivision	Block	Lot	Plat Bk.	Page

Brief Legal Description




Name On Return: **McClure, Roy**
 Name On Deed: _____
 MAP BLOCK: **1519** PAR: **023**
 NEW: **1512** SUB: **017**

FD-1
15-19 **23**
 Map Block Parcel

Property Address: **S/OFF SR92** Property Acquired From: _____
 Acquired By: Deed _____ Will _____ Approximate Date Acquired: _____ Recorded Yes _____ No _____ D.B. _____ Pg. _____ Size: (Dim. or Ac.) _____
 Bounded By: N. _____ S. _____ E. _____ W. _____

Date	Grantor (From)	Grantee (To)	D.B.	Pg.	Type	W.D. Cons.		
7/19/62	COBB, L.P.		66	404				
3/90	KNOTT'S LANDING, CORP.	McCLURE ROY W	891	596	QC	50x135 5/8 RP 5.00		
1/15/98	McCLURE, ROY W	ANNE B. 25% INT. LONG, LARRY T. 25% INT.	2967	13	W/D	850.00		
	City	G.M.D.	L.D.	L.L.	Dimensions	X 40.58 AC Acreage 35 AC. ±		
	out	890	15	1231		Return 40 Deed 40 Plat Comp. 40 Used 40		
	Subdivision				Block	Lot	Plat Book	Page
Brief Legal Description: X ADJUSTED ACREAGE PER 1998 DEED 2967-13, 6/30/98								



Property Acquired From:	MAP BLOCK PAR SUB
Acct. No.	OLD: 1519
	NEW: 1512
	023 A
	Photo Call No
	018

15-19		23A
Map	Block	Parcel

Date	Grantor (From)	Grantee (To)	D.B.	Pg.	Type	W.D. Cons
1/85			441	326	CWD	-0-0
11/83	Mrs CLURE, Roy W.	SMITH, MARVIN A.	373	292	W	6-00
11/93	SMITH, MARVIN A. ^{settlor}	DARSON, MARGIE M.	1678	25	Ex Ind	-0-

City	G.M.D.	L.D.	L.L.	Dimensions	Acreage .51 AC.				
		15	1231		Return	Deed	Plat	Comp.	Used
								2.1	2.1

Subdivision	Block	Lot	Plat Bk.	Page
		#2	46	8

Brief Legal Description

Property Acquired From:	MAP OLD: 1519	BLOCK 023	PAR B	SUB B
Acct. No.	NEW: 1512	Photo 018	Call No A	


15-19		23B
Map	Block	Parcel

from 23A

Date	Grantor (From)	Grantee (To)	D.B.	Pg.	Type	W.D. Cons
11/93	SMITH, MARVIN A. ^{estate}	GANDY, BEVERLY S.	1678	19	Ed dud	-0-

City	G.M.D.	L.D.	L.L.	Dimensions	Acreage				
					Return	Deed	Plat	Comp.	Used
		15	1231			.5672			.51
Subdivision					Block	Lot	Plat Bk.	Page	
						121	46	8	

Brief Legal Description



Property Acquired From:	MAP	BLOCK	PAR	SUB
Acct. No.	OLD: 1519		023	C
	NEW: 1512		Photo 018	Call No B

15-19		23C
Map	Block	Parcel

from 23A

Date	Grantor (From)	Grantee (To)	D.B.	Pg.	Type	W.D. Cons
11/93	SMITH, MARVIN A. ^{sale}	VOCKS, CLISTA A.	1678	21	Ext ded	-0-

City	G.M.D.	L.D.	L.L.	Dimensions	Acreage				
					Return	Deed	Plat	Comp.	Used
		15	1231			.5072			.51

Subdivision	BLOCK	Lot	Plat Bk.	Page
		tr. 4	46	8

Brief Legal Description *Deed description seems to be in error 1678/21*

Property Acquired From: Acct. No. MAP BLOCK OLD: 1519 NEW: 1512

PAR SUB 23 D
 Photo Call No 018 C

15-19 23D
 Map Block Parcel


from 23A

Date	Grantor (From)	Grantee (To)	D.B.	Pg.	Type	W.D. Cons
11/93	SMITH, MARVIN A. ^{estate}	SMITH, GLENN C.	1678	23	Ed lead	-0-
1-20-94	SMITH, GLENN C.	SMITH, FANNIE MAE	1784	329	UC	-0-

City	G.M.D.	L.D.	L.L.	Dimensions	Acreage				
					Return	Deed	Plat	Comp.	Used
		15	1231			.5072			.51

Subdivision	Block	Lot	Plat Bk.	Page
		3	46	8

Brief Legal Description



Property
 Acquired From:
 Acct. No.

MAP BLOCK PAR SUB
 OLD: 1519 024 A
 NEW: 1512 019


15-19		24A
Map	Block	Parcel

Date	Grantor (From)	Grantee (To)	D.B.	Pg.	Type	W.D.Cons
7/84	WHITLEY, MILWARD S. & FARILEE E.	LATHEM, WILLIAM H. JR MADDEN, BETTY M. J. HILL HOUSE, RONALD MARTIN, BENNON	407	437	W	250 ⁰⁰
4/90	MARTIN, BENNON ^{his int. only}	MARTIN, JOANN 12.5% INT.	886	422	W	-0
4/14/95	MADDEN, BETTY	MADDEN, JESSE	2005	70	W/D	-0-

City	G.M.D.	L.D.	L.L.	Dimensions	Acreage ^{1.46 AC.}				
		15	1218		Return	Deed	Plat	Comp.	Used

Subdivision	Block	Lot	Plat Bk.	Page
-------------	-------	-----	----------	------

Brief Legal Description *1991 sold 10.35/1212. Caused this parcel to be split. See parcel 124G.



ADD TITLE FD-1

Name On Return: *2*

Name On Deed:

Photo	Call No.
-------	----------

15-19		24A
Map	Block	Parcel

Property Address: _____ Property Acquired From: _____


Acquired By: Deed Will Approximate Date Acquired: _____ Recorded Yes No D.B. _____ Pg. _____ Size (Dim. or Ac.): _____

Bounded By: N. _____ S. _____ E. _____ W. _____

Date	Grantor (From)	Grantee (To)	D.B.	Pg.	Type	W.D.Cons.
			106	434	W	
			106	435	W	
7-2	<i>Partee</i> WHITLEY, BILLY	WHITLEY, MILLARD S. $\frac{1}{2}$	127	672	W/D	—
7/24	WHITLEY, MILLARD S.					—

City	G.M.D.	L.D.	L.L.	Dimensions	Acreage				
					Return	Deed	Plat	Comp.	Used
Subdivision					Block	Lot	Plat Book	Page	

Brief Legal Description:



Name On Return:

Name On Deed: *WHITLEY Billy & Parilee*

Photo	Call No.
-------	----------

<i>15-19</i>		<i>24-A</i>
Map	Block	Parcel

Property Address: *5292*

Property Acquired From:

Acquired By:	Deed <input type="checkbox"/> Will <input type="checkbox"/>	Approximate Date Acquired:	Recorded Yes <input type="checkbox"/> No <input type="checkbox"/>	D.B. <input type="checkbox"/> Pg. <input type="checkbox"/>	Size: (Dim. or Ac.)
--------------	---	----------------------------	---	--	---------------------


Bounded By:	N.	S.	E.	W.
-------------	----	----	----	----


Date	Grantor (From)	Grantee (To)	D.B.	Pg.	Type	W.D. Cons.
<i>5-15-70</i>	<i>BURRUSS & AUSTIN</i>		<i>106</i>	<i>434</i>	<i>WD</i>	<i>3.6%RT</i>
<i>5-15-70</i>	" "		<i>106</i>	<i>435</i>	<i>WD</i>	<i>6.0%RT</i>

City	G.M.D.	L.D.	L.L.	Dimensions	Acreage				
					Return	Deed	Plat	Comp.	Used
	<i>890</i>	<i>15</i>	<i>1218</i>			<i>8</i>			<i>8</i>

Subdivision	Block	Lot	Plat Book	Page

Brief Legal Description: *BAC=*

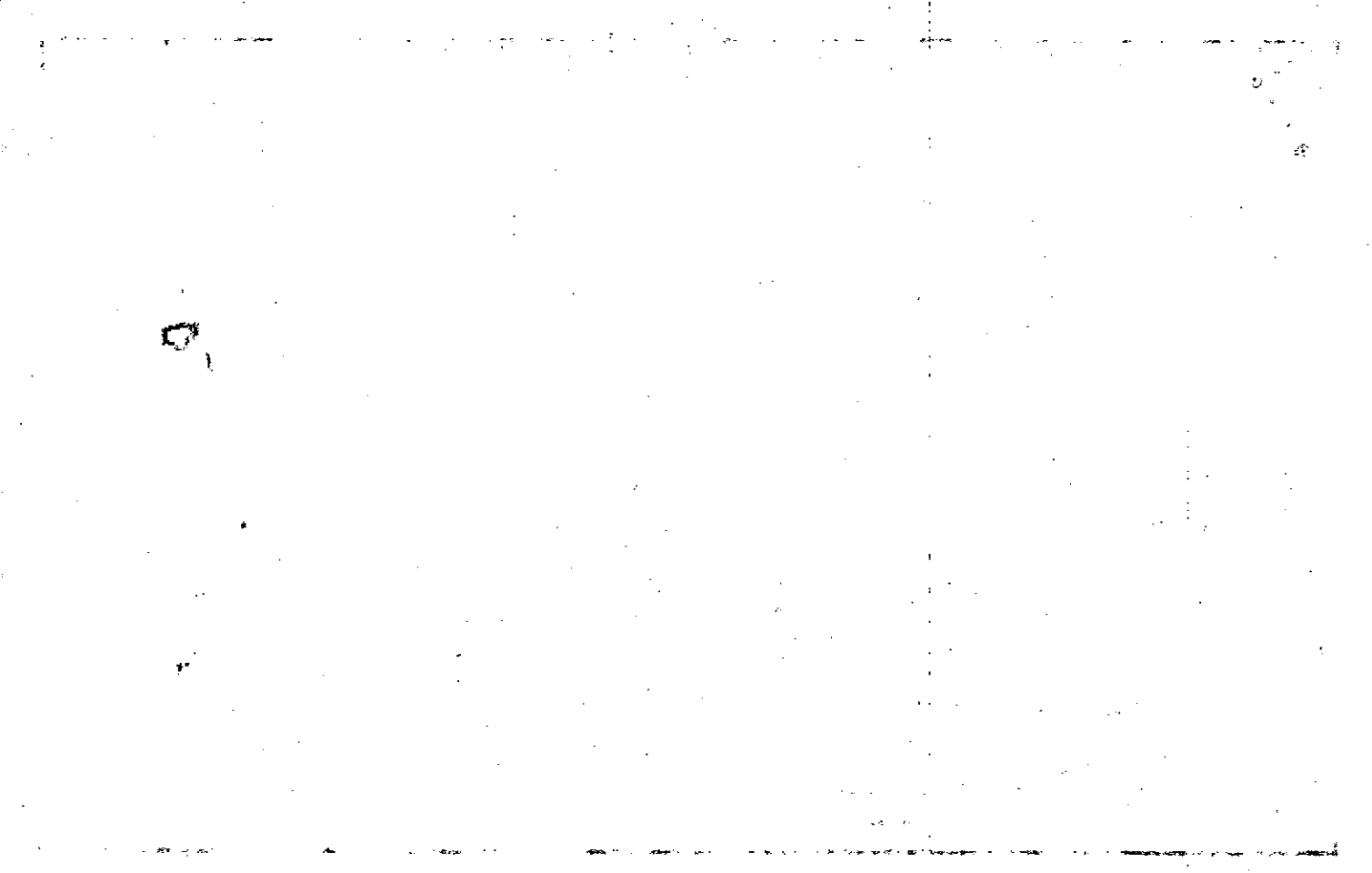




Property Acquired From: 2-4	MAP OLD: 1519	BLOCK	PAR 024	SUB G
Acct. No.	NEW: 1512		Photo 019	Call No A

15-19		24G
Map	Block	Parcel

Date	Grantor (From)	Grantee (To)	D.B.	Pg.	Type	W.D. Cons
		LATHEN, Wm. H. JR <i>25% int.</i>	18-75	222		
		MADDEN, BETTY M. <i>12.5% int.</i>				
		HILLHOUSE, RONALD <i>25% int.</i>				
		MARTIN, JO ANN <i>25% int.</i>				
7/91	LATHEN, Wm H. JR	MADDEN, JESSE <i>25% int.</i>	10-35	222	W	16' <i>int</i>
4/14/95	MADDEN, BETTY	MADDEN, JESSE <i>18.75% int.</i>	2005	70	WD	-0-
City		G.M.D./L.D.	L.L.	Dimensions		Acreage 6.55 AC.
			15	1218	Return Deed	Plat Comp. Used
Subdivision			Block	Lot	Plat Bk.	Page
Brief Legal Description						



Name On Return:	MAP OLD: 1519	BLOCK	PAR 022	SUB .B	15-19	22B	
Name On Deed:	NEW: 1512		Photo 020	Call No.			Map

Property Address:			Property Acquired From:			
Acquired By:	Deed Will	Approximate Date Acquired:	Recorded Yes No	D.B. Pg.	Size: (Dim. or Ac.)	
Bounded By:	N.	S.	E.	W.		

Date	Grantor (From)	Grantee (To)	D.B.	Pg.	Type	W.D. Cons.
11/76	MORGAN, AULENA M. MCCLURE, DEWEY J.	SARGENT, JEAN E.	208	239	W	-
3-85	SARGENT, JEAN E.	MCADAMS, H.A.	456 280	97 534	WD CORR	20.00 -0-

City	G.M.D.	L.D.	L.L.	Dimensions	.18 AC	Acreage TAC			
		15	1218		Return	Deed	Plat	Comp.	Used
									44
Subdivision					Block	Lot	Plat Book	Page	
							12	135	

Brief Legal Description:	TRACT #1
--------------------------	----------



Property
 Acquired From: 22
 Acct. No.

MAP BLOCK PAR SUB
 OLD: 1519 022 J
 NEW: 1512 021

15-19		22J
Map	Block	Parcel

Date	Grantor (From)	Grantee (To)	D.B.	Pg.	Type	W.D. Cons
3/84	SARGENT, JEAN E	COHN, S. A. = 25% WALKER, R. W. III = 22.5% TURPEN, JOHN B. = 12.5% LAZARUS, WAYNE = 25% ISENBERG, MARTIN = 25%	394	403	W	88-80
			403	33	Re Recorded	
11/14/95	WALKER, R. W. III & JOHN B. TURPEN COHN, S. A. & WAYNE LAZARUS ISENBERG, MARTIN	THE KILLIAN GROUP, INC.	2245	30	W/D	550.00
8/30/04	THE KILLIAN GROUP, INC.	UPSIDE PROPERTIES, LLC	7343	436	WD	2,250.00
	City	G.M.D.	L.D.	L.L.	Dimensions	Acreage
			15	1218		3.37 AC
					Return	Deed
						1 AC
					Plat	Comp.
					Used	
						24
	Subdivision	Block	Lot	Plat	Bk.	Page
Brief Legal Description						
*ADJUSTED ACREAGE PER 1995 DEED 2245-30, 1/30/96						



Property Acquired From:
Acct. No.

Photo	Call No
-------	---------

15-12		22
Map	Block	Parcel

Date	Grantor (From)	Grantee (To)	D.B.	Pg.	Type	W.D. Cons					
11/7/95	HOLMES JERRY HENDERSON J. PERRY	SOUTHTRUST BANK OF GA. NATIONAL ASSOCIATION	2227	181	DUP	2 TRACTS 795. ⁰⁰					
7/12/96	SOUTHTRUST BANK OF GEORGIA	BRYSON, HENDERSON RICKMAN, BRIAN	2451	30	LTP WD	2 TRACTS 830. ⁰⁰					
7/13/96	BRYSON, HENDERSON	RICKMAN, BRIAN	2707	304	QC	2 TRACTS -0-					
7/18/96	RICKMAN, BRIAN	JNJA, INC.	2707 2707	302 306	QC WD	830. ⁰⁰ 2 TRACTS					
12/30/97	JNJA, LLC	Westside Partnership	3359	2166	Q/C	-0-					
3/17/06	WESTSIDE PARTNERSHIP	PRISM HOLDINGS, LLC UPSIDE PROPERTIES, LLC	8689	151	QC	-0-					
City		G.M.D.	L.D.	L.L.	Dimensions	Acreage	Return	Deed	Plat	Comp.	Used
			15	1259 1218	*.34 AC ±	32 AC - 161 AC ±					
Subdivision						Block	Lot	Plat	Bk.	Page	
Brief Legal Description						*.27 AC ± USED FOR R/W PER 2005 DEED 7823-113, 5/2/05					

REC. 5/16/07


Name On Return:	MAP: OLD: 1519	BLOCK	PAR 022	SUB C	15-19	Map	Block	Parcel 22C
Name On Deed:	NEW: 1512		Photo 022	Call No.				

Property Address:	Property Acquired From:				
Acquired By:	Deed Will	Approximate Date Acquired:	Recorded Yes No	D.B. Pg.	Size: (Dim. or Ac.)
Bounded By:	N.	S.	E.	W.	

Date	Grantor (From)	Grantee (To)	D.B.	Pg.	Type	W.D. Cons.
11/26	MORGAN, AULENA M. SARGENT, JEAN E.	MORGAN, AULENA M. DEWEY J.	208	238	W	-
11/76	MORGAN, AULENA M. SARGENT, JEAN E.	McCLURE, DEWEY J.	208	240	W	-
9-87	McCLURE, DEWEY J.	HENDERSON, J. PERRY & HOLMES, JERRY	661	643	W	-0

City	G.M.D.	L.D.	L.L.	Dimensions	Acreage 1.32 3.22 ±				
		15	1259		Return	Deed	Plat	Comp.	Used
								313	5-9
	Subdivision		1218		Block	Lot	Plat Book		Page

Brief Legal Description:



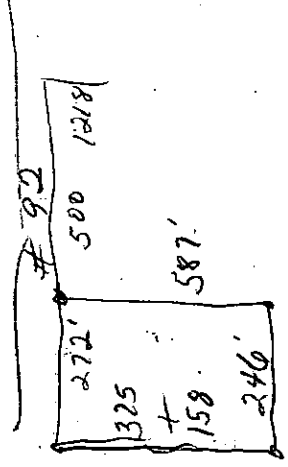


Property Acquired From: _____ MAP BLOCK PAR SUB
 Acct. No. _____ OLD: 1519 _____ 022
 _____ NEW: 1512 _____ 023

15-19		22
Map	Block	Parcel

Date	Grantor (From)	Grantee (To)	D.B.	Pg.	Type	W.D. Cons
12-31-86	Rogers, Bobby D.	Wilson, Orlando HENDERSON, J. PERRY ^{1/2}	612 593	66 53	W QCD	2 TRACTS 69.20
3-87	Wilson, Orlando	Holmes, Jerry ^{1/2 Int.}	612	69	W	400.00
11/7/95	HOLMES, JERRY HENDERSON, J. PERRY	SOUTHTRUST BANK OF GA. NATIONAL ASSOCIATION	2227	181	DUP	2 TRACTS 795.00
7/18/96	SOUTHTRUST BANK OF GEORGIA	BRYSON, HENDERSON RICKMAN, BRIAN	2451	30	LTD W/D	2 TRACTS 830.00
7/18/96	BRYSON, HENDERSON	RICKMAN, BRIAN	2707	304	QC	2 TRACTS -0-
7/18/96	RICKMAN, BRIAN	JNJA, INC.	2707 2707	308 306	QC W/D	830.00 2 TRACTS
City		G.M.D.	L.D.	L.L.	Dimensions	Acreage
			15	1218		Return Deed Plat Comp. Used
Subdivision			Block	Lot	Plat Bk.	Page
					12 23	135 173
Brief Legal Description						

REC 5/1/96



Name On Return:

Name On Deed:

Property Address:

Property Acquired From:

Acquired By: Deed Will Approximate Date Acquired: Recorded Yes No D.B. Pg. Size: (Dim. or Ac.)

Bounded By: N. S. E. W.

Photo Call No.

FD-1
15-19 22
Map Block Parcel

Date	Grantor (From)	Grantee (To)	D.B.	Pg.	Type	W.D. Cons.
5-23-77	Morgan, Aulena M.	McClure, Dewey J.	218	68	WD	250


9/83	McClure, Dewey J.	McAdams, Herchel A.	385	322	W	29 ⁰⁰
------	-------------------	---------------------	-----	-----	---	------------------

2/84	McAdams, Herchel A.	Rogers, Bobby D. Henderson, Perry Willson, Orlando	385	323	W	90 ⁰⁰
------	---------------------	--	-----	-----	---	------------------

City	G.M.D.	L.D.	L.L.	Dimensions	Acreage 2.43				
		15	1218		Return	Deed	Plat	Comp	Used
				a.Tac.					

Subdivision	Block	Lot	Plat Book	Page
			12	135

Brief Legal Description: ~~...~~ 2.3 173



Name On Deed: McClure, E.J.
 Return: Acworth, Ga. R-3

Photo	Call No.
-------	----------

15.19		22
Map	Block	Parcel

Name On Deed:

Property Address: 5/5 SR92

Property Acquired From:

Acquired By: Deed Will Approximate Date Acquired: Recorded Yes No D.B. Pg. Size: (Dim. or Ac.)


Bounded By: N. S. E. W.

Date	Grantor (From)	Grantee (To)	D.B.	Pg.	Type	W.D. Cons.
3/28	PRUITT, V. H.	McClure E.J. <i>deceased</i>	VV	165	WD	
4/76	SARGENT, JEAN E.	McClure, Dewey J.	208	238	W	
11/76	McCLURE, DEWEY J. SARGENT, JEAN E.	MORGAN, AULENA M.	208	238	W	

City	G.M.D.	L.D.	LL	Dimensions	Sold	Acreage	Return	Deed	Plat	Comp.	Used
out	870	15	1159 1218	2.7 AC	15.5	4.4	29	29		30	29

Subdivision	Block	Lot	Plat Book	Page
13.5			12	135

Brief Legal Description: ~~29~~ AC LL 1218, 1159 LD 15 TRACT #3



Property Acquired From:
Acct. No.

Photo	Call No
-------	---------

15N12		24
Map	Block	Parcel

Date	Grantor (From)	Grantee (To)	D.B.	Pg.	Type	W.D. Cons
7/18/96	RICKMAN, BRIAN	JNJA, INC.	2707	308 306	QC W/D	2 TRACTS 830. ⁰⁰
12/30/97	JNJA, INC.	WESTSIDE PARTNERSHIP	3359	216	QC	-0-
8/30/04	WESTSIDE PARTNERSHIP	PRISM HOLDINGS, LLC	7343	452	W/D	-0-

City	G.M.D.	L.D.	L.L.	Dimensions	Acreage				
		15	1218		.91 AC	Return	Deed	Plat Comp.	Used

Subdivision	Block	Lot	Plat Bk.	Page

Brief Legal Description



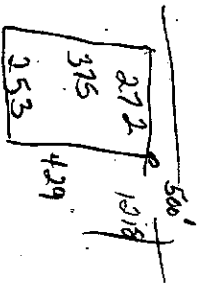
Property
Acquired From: 22
Acct. No.

MAP BLOCK PAR SUB
OLD: 1519 022 G
NEW: 1512 024


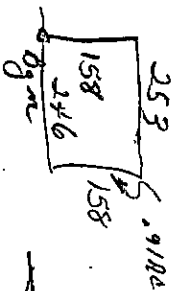
15-19		22G
Map	Block	Parcel

Date	Grantor (From)	Grantee (To)	D.B.	Pg.	Type	W.D. Cons
2/84	Mc CLURE, Dewey J.	ROGERS, BOBBY D. HENDERSON, J. PERRY WILSON, ORLANDO	387	419	W	46.00
12-31-86	Rogers, Bobby D.	Wilson, Orlando HENDERSON, J. PERRY 1/2 INT.	573	53	ACD	2 TRACTS 69.20
3/87	WILSON ORLANDO	HOLMES JERRY 1/2 INT.	612	69	W	400.00
11/7/95	HOLMES, JERRY HENDERSON J. PERRY	SOUTHTRUST BANK OF GA. NATIONAL ASSOCIATION	2227	181	DUP	2 TRACTS 795.00
7/18/96	SOUTHTRUST BANK OF GEORGIA	BRYSON, HENDERSON RICKMAN, BRIAN	2451	30	LTD W/D	2 TRACTS 830.00
7/18/96	BRYSON, HENDERSON	RICKMAN, BRIAN	2707	304	QC	2 TRACTS -0-
City		G.M.D.	L.D.	L.L.	Dimensions	Acreage
			15	1218		
Subdivision			Block	Lot	Plat Bk.	Page
Brief Legal Description						

Found in Code
5-13-91



Plot 23 1173



$$\begin{array}{r} 429 \\ 158 \\ \hline 587 \end{array}$$

Property
 Acquired From: 15
 Acct. No.

MAP
 OLD: 1519
 NEW: 1512

BLOCK
 PAR
 SUB

022
 025

L
 L

15-19		22L
Map	Block	Parcel

Date	Grantor (From)	Grantee (To)	D.B.	Pg.	Type	W.D. Cons
7-3-86	McClure, Dewey J.	Akin, Larry	544	571	wo	10- 50

City	G.M.D.	L.D.	L.L.	Dimensions	Acreage				
		15	1218		Return	Deed	Plat	Comp.	Used
					.14				

Subdivision	Block	Lot	Plat Bk.	Page

Brief Legal Description



Property *Took from* MAP 72 BLOCK 7 PAR 7 SUB
 Acquired From: *deed* OLD: 1519 * 022 * -D
 Acct. No. *Could not find* NEW: 1512 *
deed description

Photo 026 Call No

15-19
 Map Block Parcel
 22D

Date	Grantor (From)	Grantee (To)	D.B.	Pg.	Type	W.D. Cons.
1/84	McCURE, Dewey J.	DRY, WAYNE 1/2 INT SCOGGIN, WILLIAM JR.	383	152	W	3500
5/27/04	SCOGGINS, WILLIAM JR.	1/2 INT. OWNBEY, EDWIN L.	384	518	Re-recorded	
			7161	283	WD	100.00

City	G.M.D.	L.D.	L.L.	Dimensions	Acreage				
					Return	Deed	Plat	Comp.	Used
		15	1218					.87	.87+

Subdivision	Block	Lot	Plat Bk.	Page

Brief Legal Description



Property Acquired From: 22	MAP	BLOCK	PAR	SUB	15-19		22M
Acct. No.	OLD: 1519		022	M	Map	Block	Parcel
	NEW: 1512		027				

Date	Grantor (From)	Grantee (To)	D.B.	Pg.	Type	W.D. Cons
1/86	McCLURE, DEWEY J	HENDERSON, PERRY WILSON, ORLANDO	509	574	W	110.00
12-87	HENDERSON, J. PERRY	WILSON, ORLANDO	689	426	e/wd	-0-
12/89	WILSON, ORLANDO	DIRTWORKS, INC.	840	620	W	58.40
7/90	DIRTWORKS, INC.	KAMTECH, INC.	882	95	W	195.00
9/30/03	P/K/A KAMTECH, INC LAUREN KAMTECH, INC.	AMEC KAMTECH, INC.	6595	47 42	QC WD	400.00

City	G.M.D.	L.D.	L.L.	Dimensions	Acreage				
		15	1218		Return	Deed	Plat	Comp.	Used
						2.67			2.67
Subdivision					Block	Lot	Plat Bk.	Page	
Brief Legal Description									

N 1° E 126 ft
then across S/W.

Property Acquired From: 2	MAP OLD: 1519	BLOCK	PAR 022	SUB F
Acct. No.	NEW: 1512		Photo 028	Call No

15-19		22F
Map	Block	Parcel

REC
116 910

Date	Grantor (From)	Grantee (To)	D.B.	Pg.	Type	W.D. Cons
2/84	McCLURE, Dewey J.	McADAMS, H. A.	441 386	359 154	Corrective W	20 35
12/24/95	McADAMS, H. A.	EASLEY, JAMES M. DAVID M.	* 2279	53	W	250.00
12/26/04	EASLEY, JAMES M. DAVID M.	EASLEY, JAMES M.	7626 1579	452 379	CORRECTIVE QC	-0-
12/22/04	EASLEY, JAMES M.	LATERAL PROPERTIES, LLC	8037 11626	481 455	WD	550.00

City	G.M.D.	L.D.	L.L.	Dimensions	Acreage	1.83 AC		
		15	1218		Return	Deed	Plat	Comp. Used
						25		25 25

Subdivision	Block	Lot	Plat Bk.	Page

Brief Legal Description: PARTION OF 20 ADDED PER 1995 DEED 2279-53



Property Acquired From: 221
 Acct. No.

MAP 'BLOCK PAR SUB
 OLD: 1519 022 E
 NEW: 1512 029 -

15-19 22E
 Map Block Parcel

Date	Grantor (From)	Grantee (To)	D.B.	Pg.	Type	W.D. Cons				
2/84	McClure, Dewey J.	McAdams, H. A.	386	153	W	1 ⁰⁰				
7/89	" " "	" " "	808	285	W	FOR 28 AC. 16. ⁰⁰				
10/15/99	McAdams, H. A.	SEMBLER FAMILY PARTNERSHIP #19 LTD	3868	185	W/D	225. ⁰⁰				
<p><i>COMBINE WITH 58A PER 1993 DEEDS. 1/19/00</i></p>										
City		G.M.D.	L.D.	L/L	Dimensions		Acreage	124 AC ±		
			15	1218			Return	Deed	Plat Comp.	Used
								96		96
Subdivision					Block	Lot	Plat Bk.	Page		
Brief Legal Description <i>*SEE 1993 DEED 1508/74 FOR EASEMENT.</i>										



Name On Return:

MAP - BLOCK PAR - SUB
 OLD: 15-19 22 A

FD-7

15-19		22 A
Map	Block	Parcel

Name On Deed: M4 CLURE

NEW: 15-12 030

Property Address: 5/5 SR 92

Property Acquired From:

Acquired By: Deed Will Approximate Date Acquired: Recorded Yes No D.B. Pg. Size: (Dim. or Ac.)

Bounded By: N. E. W.

Date	Grantor (From)	Grantee (To)	D.B.	Pg.	Type	W.D. Cons.
10-70	M4 CLURE		108	609	WD	
7-19-74	McClure, Scarlett	McClure, Dewy J.	167	357	W	

City	G.M.D.	L.D.	Dimensions	6.58	Acreage 1.29				
FOUND	890	21	1159 1218	1.58 ±	Return	Deed	Plat	Comp.	Used
	Subdivision				Block	Lot	Plat Book	Page	

Brief Legal Description: 15.5 ac

926 7292

Property Acquired From: 15-19-OLD: 1519	MAP BLOCK PAR SUB	15-19		22P
Acct. No.	Photo Call No	Map	Block	Parcel

NEW: 1512 030 A

REC
1/2/99

Date	Grantor (From)	Grantee (To)	D.B.	Pg.	Type	W.D. Cons
12/31/91	McCLURE, DEWEENEY	KEATON CAMILLE	1155	2	W	-0-
11/15/99	KEATON, CAMILLE	SEMBLER FAMILY PARTNERSHIP #19, LTD.	3903	61 57	W/D	200.00

DELETED WITH SOA P 11/19/00

City	G.M.D.	L.D.	L.B.	Dimensions	Acreage				
					Return	Deed	Plat	Comp.	Used
		15	1218			1.11			
Subdivision					Block	Lot	Plat Bk.	Page	
							42	46	

Brief Legal Description

Property Acquired From: 15-19 OLD: 1519	MAP	BLOCK	PAR . SUB
Acct. No.	NEW: 1512		022 Q
			Photo Call No
			030 B


15-19		228
Map	Block	Parcel

REC-3-19-92

Date	Grantor (From)	Grantee (To)	D.B.	Pg.	Type	W.D. Cons
12/31/91	McCLURE, DEWEY J ^E	BRADBURN, MARY K.	1177 1155	70 3	RECC W	- -0-
7/12/95	BRADBURN, MARY K. CHEEK, NANCY R.	BRADBURN, MARY K. ^E	3126	232		-0-
4/11/96	BRADBURN, MARY K. ^E	BRADBURN, MARY K.	2388	80	QC	-0-
10/15/99	BRADBURN, MARY K.	SEABLER FAMILY PARTNERSHIP #19, LTD	3868	168	W/D	554. ⁰⁰

DELETE WITH 10/19/00

City	G.M.D.	L.D.	L.L.	Dimensions	Acreage				
					Return	Deed	Plat	Comp.	Used
		15	12/18			3.80			
Subdivision					Block	Lot	Plat Bk.	Page	
							42	46	
Brief Legal Description									



Property Acquired From: 15-17 MAP OLD: 1519
 Acct. No.

MAP BLOCK PAR SUB
 .022 .R
 Photo Call No

15-19 22R
 Map Block Parcel

NEW: 1512 030 C

REC.
 4-14-92

Date	Grantor (From)	Grantee (To)	D.B.	Pg.	Type	W.D. Cons
12/31/91	McCLARE, Dewey J. & WIFE	SARGENT, JEAN E.	1177	71	LS	-0-
10/26/99	SARGENT, JEAN E.	SEMPER FAMILY PARTNERSHIP #19, LTD.	3903	53 49	GC W/D	77.70

City G.M.D. L.D. L.L. Dimensions Acreage 1.23 AC
 Return Deed Plat Comp. Used

Subdivision Block Lot Plat Bk. Page

Brief Legal Description

*DELETE & LOBBING
 WITH SBA DEEDS
 1/19/00*



Property 15-19-22A	MAP	BLOCK	PAR	SUB	15-19		22S
Acquired From:	OLD: 1519		022	S	Map	Block	Parcel
Acct. No.	NEW: 1512		030	D			

Date	Grantor (From)	Grantee (To)	D.B.	Pg.	Type	W.D. Cons
12/31/91	McCLURE, DEWEY J.	McCLURE, D. J. JR.	1339	65	W	-0-
11/15/99	McCLURE, DEWEY J. JR.	SEMBLER FAMILY PARTNERSHIP #19, LTD	3903	73	W/D	2 PARCELS 800.00

3903 68 EX'S DEED

REC. 1-30-92

DELETE WITH SBA DEEDS 1/19/00

City	G.M.D.	L.D.	L.L.	Dimensions	Acreage				
			1159		Return	Deed	Plat	Comp.	Used
			1218			1.97			1.97
Subdivision					Block	Lot	Plat Bk.	Page	

Brief Legal Description



Property Acquired From:
Acct. No. 30

Photo	Call No
-------	---------

15-12		30E
Map	Block	Parcel

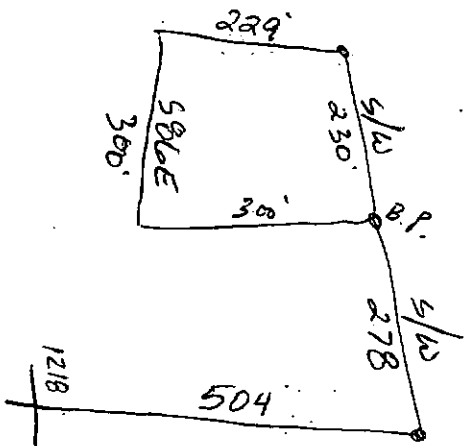
Date	Grantor (From)	Grantee (To)	D.B.	Pg.	Type	W.D. Cons
5/18/94	MCCUIRE, DELENE	HUGHES, OPAL LOUISE	1833	285	QC	15.00
10/15/99	HUGHES, OPAL LOUISE	SEMBLER FAMILY PARTNERSHIP #19, LTD.	386B	176	W/D	125.00

DELETE COMBINE
 58A P

WITH 1999 SEEDS
 2/7/00

City	G.M.D.	L.D.	L.L.	Dimensions	Acreage				
		15	1159 1218	?	Return	Deed	Plat	Comp.	Used
								1/6±	1/6±
Subdivision					Block	Lot	Plat Bk.	Page	

Brief Legal Description



3868-176

Property
 Acquired From: 15
 Acct. No.

MAP BLOCK PAR SUB
 OLD: 1519 022 K
 NEW: 1512 031

15-19 22K
 Map Block Parcel

3903 68 EX'S DEED

Date	Grantor (From)	Grantee (To)	D.B.	Pg.	Type	W.D. Cons
1/05	JOHN S.A. WALKER, RALPH W. TURDEN, JOHN B.	McCLURE, DEWEY	468	57	W/D	50 ⁰⁰
11/15/99	McCLURE, DEWEY, JR.	SEMBLER FAMILY PARTNERSHIP #19, LTD.	3903	73	W/D	2 PARCELS 900 ⁰⁰

DELETE WITH SBA DEEDS.
 19/00

City	G.M.D.	L.D.	L.L.	Dimensions	Acreage 2.97Ac				
					Return	Deed	Plat	Comp.	Used
					1.198	-			1.20
Subdivision					Block	Lot	Plat Bk.	Page	

Brief Legal Description: FOR 93 TAX PARCELS 22H, 22N COMBINED PER OWNERS REQUEST. 224-98



APPROX. L.L.C.

100' P.W.

1160/ 15-19-22K

APPROX. L.L.C.

450.00 TOTAL

TRACT 1
AREA = 1.774 ACRES

352.93
N 35° 55' 26" W

15-19-22A
A-22H

TRACT 2
AREA = 1.198 ACRES

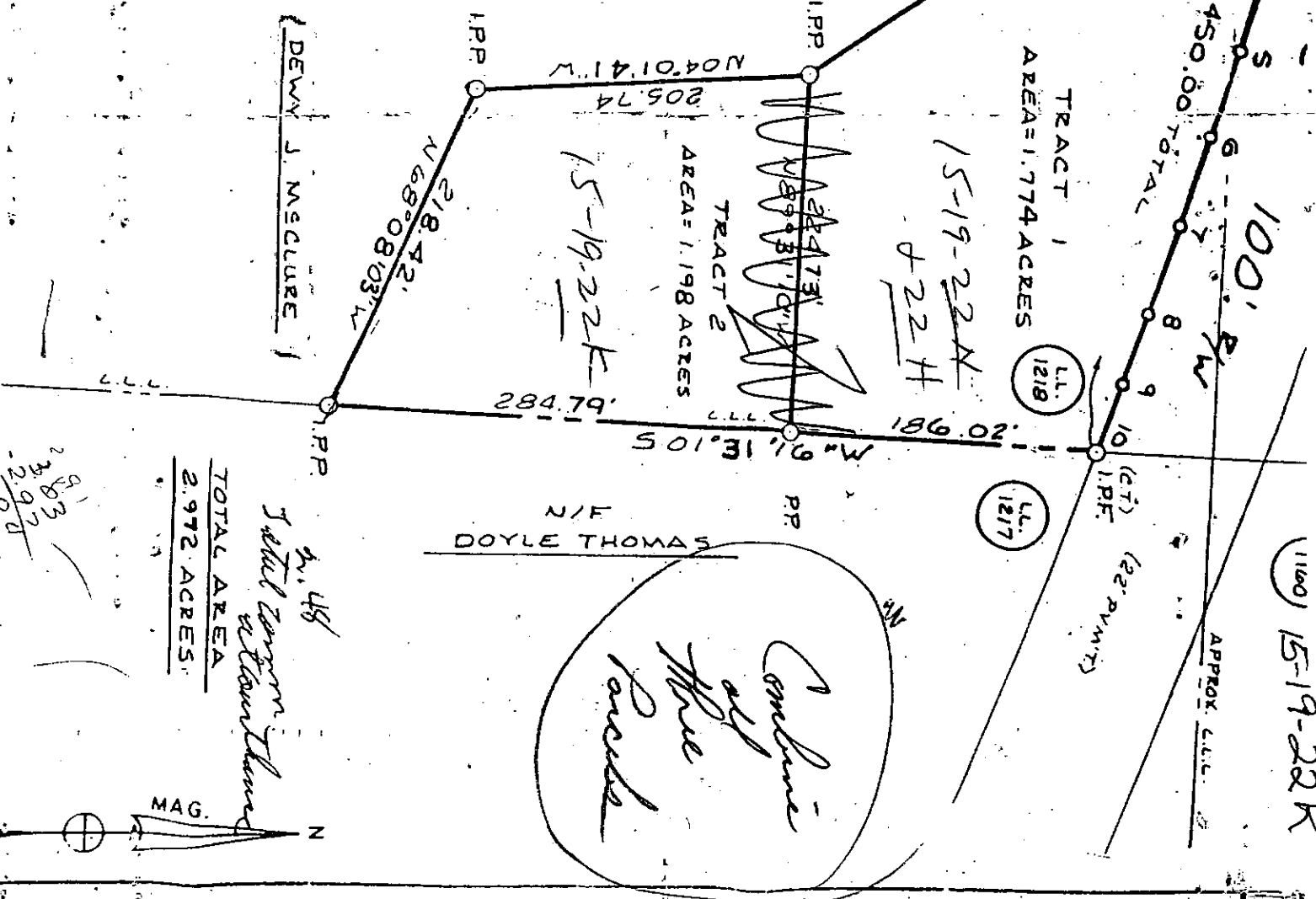
Combine
of
three
panels

NOTES:


ALL MATTERS OF TITLE
ARE EXCEPTED.


TRAVERSE TABLE			
PT.	BEARING	DIST.	PT.
1	S 87° 23' 36" E	30.62	2
2	S 84° 08' 53" E	54.14	3
3	S 79° 54' 58" E	54.75	4
4	S 77° 03' 14" E	53.41	5
5	S 75° 00' 40" E	53.82	6
6	S 74° 10' 32" E	54.53	7
7	S 73° 22' 56" E	53.41	8
8	S 72° 36' 58" E	56.30	9
9	S 71° 29' 28" E	39.02	10

0658



2.972 ACRES
 TOTAL AREA
 2.972 ACRES
 15-19-22K
 1160/





Property Acquired From: 221	MAP OLD: *1519	BLOCK	PAR 022	SUB *H
Acct. No.	NEW: -1512		Photo 032	Call No

15-19		22H
Map	Block	Parcel

Date	Grantor (From)	Grantee (To)	D.B.	Pg.	Type	W.D. Cons
1/84	McClure, Dewey J.	COHN, S. A. WALKER, RALPH W. III TURPEN, JOHN B.	388	137	W	275 ⁰⁰
1/89	TURPEN, JOHN B. WALKER, RALPH W. III COHN, S. A.	McClure, Dewey J.	828	152	QC	
FOR 93 TAX Q DELETE & COMBINE WITH 22H						
PER OWNERS REQUEST. 2-24-93						

City	G.M.D.	L.D.	L.L.	Dimensions	Acreage	1.28	477
		15	1218		Return	Deed	Plat Comp. Used
						2872	287
Subdivision					Block	Lot	Plat Bk. Page
Brief Legal Description							



Property
 Acquired From: 22
 Acct. No.

MAP
 OLD: 1519
 NEW: 1512

BLOCK PAR SUB
 022 - N
 033

<u>15-19</u>		<u>22N</u>
Map	Block	Parcel

Date	Grantor (From)	Grantee (To)	D.B.	Pg.	Type	W.D. Cons
3/86	COHN, S. A. <i>et al</i> WALKER, RALPH	CANTRELL, JOSEPH M.	514	17	W	100 ⁰⁰
1/88	CANTRELL, JOSEPH M.	WALKER, RALPH W. ETAL COHN, S. A.	686	655	QC	1.00
1/89	WALKER, RALPH W. & COHN, S. A. & JOHN TURPEN	McCLURE, DEWEY J.	828	152	QC	-0-
FOR 93 TAX, DELETE & COMBINE WITH			22K			
DER OWNERS REQUEST. 2-24-93						

City	G.M.D.	L.D.	L.L.	Dimensions	Acreage				
		15	1159 1218		Return	Deed	Plat	Comp.	Used
Subdivision					Block	Lot	Plat Bk.	Page	

Brief Legal Description



Property Acquired From:
Acct. No.

Photo	Call No
-------	---------


15N12	34
Map	Block
	Parcel

REC.
6/21/04

Date	Grantor (From)	Grantee (To)	D.B.	Pg.	Type	W.D.Cons
10/1/02	THE BETTY PEARL CRAIG REVOCABLE TRUST	CRAIG-MILLER REVOCABLE TRUST	71107	333	QC	-0-

City	G.M.D.	L.D.	L.L.	Dimensions	Acreage 1.10 AC. ±				
		15	1159		Return	Deed	Plat	Comp.	Used
Subdivision					Block	Lot	Plat Bk.	Page	
							15	112	


Brief Legal Description



Property Acquired From: MAP BLOCK PAR SUB
 OLD: 1519 14 1
 Acct. No. NEW: 1512 034

Map Block Parcel
 15-19 14
 Map Block Parcel

Date	Grantor (From)	Grantee (To)	D.B.	Pg.	Type	W.D. Cons
3-27	Wilbanks, Tilman Turner, Douglas E. &	Woodstock Developers, Inc. Henderson, J. P. &	796 609	388 558	c/w L	-0- 100.00
4/29	HENDERSON, J. P. WOODSTOCK DEV. INC.	DUBOSE, E. CALVIN & KLIGMAN, KENNETH D. DEVANEY, THOMAS F.	796	390	W	137.7
9/30/93	E. CALVIN DUBOSE & KEN KLIGMAN DEVANEY, THOMAS F. &	BETTY P. CRAIG, GEORGE W. &	1548	161	W/D	195.00
9/8/94	BETTY P. CRAIG, GEORGE W. &	CRAIG, BETTY P. & GEORGE W. S. Trustees OF THE BETTY PEARL CRAIG REVOCABLE TRUST	1920	014	QC	-0-
9/1/99	THE BETTY PEARL CRAIG REVOCABLE TRUST	BETTY PEARL CRAIG FAMILY TRUST	3794	111	QC	-0-
City		G.M.D.	L.L.	Dimensions		Acreage 1.25 AC ±
		15	1159	* 1.10 AC ±		Return Deed Plat Comp. Used
Subdivision			Block	Lot	Plat Bk.	Page
					15	112
Brief Legal Description * .147 AC ± USED FOR R/W PER 2003 R/W DEED 6527-31. 2/4/04						



LL 1159

1540

FD-1

Name On Return: **Rt 3 Acworth**

2-42	28
Photo	Call No.

15-19		14
Map	Block	Parcel

Name On Deed: **EVANS, WAYNE SE**

Property Address: **N/S SR 92**

Property Acquired From:

Acquired By:	Deed <input type="checkbox"/> Will <input type="checkbox"/>	Approximate Date Acquired:	Recorded Yes <input type="checkbox"/> No <input type="checkbox"/>	D.B. <input type="checkbox"/> Pg. <input type="checkbox"/>	Size: (Dim. or Ac.)
--------------	---	----------------------------	---	--	---------------------

Bounded By:	N.	S.	E.	W.
-------------	----	----	----	----


March to Stevens, U.S. March (June) 6/1/71

Date	Grantor (From)	Grantee (To)	D.B.	Pg.	Type	W.D.Cons.
2/66		Field Info →	83	128	W	
4/1/68	J. Hildany, Walter	Evans, Maggie & Wayne, Brooker & R	95	224	W	60
5/79	EVANS, MAGGIE I	GROVER E. & WILBANKS, TILMON & TURNER, DOUGLAS E.	262	561	W	15 ⁰⁰

City	G.M.D.	L.D.	L.L.	Dimensions	Acreage 1.25 AC ±				
	890	15	1159		Return	Deed	Plat	Comp.	Used
								1.1	1.1

Subdivision	Block	Lot	Plat Book	Page
			15	112

Brief Legal Description: **1.1 AC ± LL 1159 LD 15**



Property Acquired From:	MAP BLOCK PAR SUB
Acct. No.	OLD: 1519 NEW: 1512
	13 035
	Call No

15-12		35
Map	Block	Parcel

Date	Grantor (From)	Grantee (To)	D.B.	Pg.	Type	W.D. Cons
9/8/94	BETTY P. CRAIG, GEORGE W.	CRAIG, BETTY PEARL & George W. as TRUSTEES of the BETTY PEARL CRAIG REVOCABLE TRUST	1920	009	QC	-0-
9/1/99	BETTY PEARL CRAIG REVOCABLE TRUST	GEORGE WILLIAM CRAIG REVOCABLE TRUST	3794	114	QC	-0-

City	G.M.D.	L.D.	L.L.	Dimensions	Acreage				
		15	1159	X.98 Act	Return	Deed	Plat	Comp.	Used

Subdivision	Block	Lot	Plat Bk.	Page

Brief Legal Description: ~~X.025 Act~~ Used for R/W Per 8003 Deed 6527-31. 2/4/04



Name On Return: Sargent, ~~W.E.~~ E.B.
Acworth, Ga. R-3

Photo	Call No.
-------	----------

FD-1

15-19	13	13
Map	Block	Parcel

13
31

Name On Deed:

Property Address: 1/5 SR 92

Property Acquired From:

Acquired By: Deed <input type="checkbox"/> Will <input type="checkbox"/>	Approximate Date Acquired:	Recorded Yes <input type="checkbox"/> No <input type="checkbox"/>	D.B. — Pg. —	Size: (Dim. or Ac.)
--	----------------------------	---	--------------	---------------------

Bounded By: N.	S.	E.	W.
----------------	----	----	----


Date	Grantor (From)	Grantee (To)	D.B.	Pg.	Type	W.D. Cons.
1/7/63	BARBER, J.H. et al		68	130	WD	
8/05 5-85	SARGENT, E.B.	KING & PHILLIPS LTD. IV	482 461	257 27	WD WD	— 90.00
9/86	KING & PHILLIPS LTD. IV	GEORGE W. & GRAIG, BETTY P.	483	436	W/D	140.00
City out	G.M.D.	L.D.	L.L.	Dimensions	Acreage	
	890	15	1159	150x375 1RR	Return	Deed
					Plat	Comp.
					Used	
	Subdivision	Block	Lot	Plat Book	Page	
Brief Legal Description: 1/4 L L 1159 LD 15						



Property Acquired From:	MAP	BLOCK	PAR	SUB	15-19		12
Acct. No.	OLD: 1519		012	Call No	Map	Block	Parcel
	NEW: 1512		036				

Date	Grantor (From)	Grantee (To)	D.B.	Pg.	Type	W.D. Cons
10/23/92	GAYTON, BETTY	THOMAS, BOBBIE J.	1354	184	QC	-0-
			1354	187	W	150.00
10/16/03	THOMAS, BOBBIE J.	LEE, EU SUK	6637	419	QC	
				416	W	2,150.00
10/16/03	LEE, EU SUK	J.E. LEE, INC.	6637	421	QC	-0-
11/9/07	J.E. LEE, INC	LEE & PYO, LLC	9956	191	W	2,500.00

City	G.M.D.	L.D.	L.L.	Dimensions	Acreage				
		15	1159	*1.2 AC *1.18 AC	Return	Deed	Plat	Comp.	Used
Subdivision					Block	Lot	Plat Bk.	Page	
Brief Legal Description									
*ADJUSTED ACREAGE PER 2003 DEEDS (6637-419;421) 3/19/04									
*0.23 AC USED FOR R/Ls PER 2004 DEED 7587-432. 11/10/05									



Name On Return: Seagraves, J.F.
Acworth, Ga. R-3

Photo	Call No.

FD-1
15-19 12
Map Block Parcel 36

Name On Deed:

Property Address: 1/5 SR 92

Property Acquired From:


Acquired By:	Deed Will	Approximate Date Acquired:	Recorded Yes No	D.B. Pg.	Size: (Dim. or Ac.)
--------------	-----------	----------------------------	-----------------	----------	---------------------

Bounded By:	N.	S.	E.	W.
-------------	----	----	----	----

Date	Grantor (From)	Grantee (To)	D.B.	Pg.	Type	W.D. Cons.
5/7/64	MULKEY, Frank J.		73	307	WD.	6. ⁶⁰ / _{1RS}
2/80	SEAGRAVES, VERA GRACE ^{state}	McCLURE, Dewey J.	282	245	Emc. ⁶⁰ / _{1RS}	10 ⁰⁰
3/80	McCLURE, Dewey J.	GAULTON, BETTY	284	94	W	12 ⁰⁰

City	G.M.D.	L.D.	L.L.	Dimensions	Acreage				
out					Return	Deed	Plat	Comp.	Used
	890	15	1159	146.3 X 403.6 112 R	<input checked="" type="checkbox"/>				
Subdivision					Block	Lot	Plat Book	Page	

Brief Legal Description: H/L LL 1159 LD 15



Property Acquired From:	MAP BLOCK	PAR SUB
Acct. No.	OLD: 1519	015 A
	NEW: 1512	Photo Call No
		037


15-19		15A
Map	Block	Parcel

Date	Grantor (From)	Grantee (To)	D.B.	Pg.	Type	W.D. Cons
5/28/92	LOCKE, SANDRA	AN-WHIT, INC.	1212	221	W	27 ¹⁵ 402. ³⁰
9/30/96	AN-WHIT, INC.	WOODSTOCK POST, INC.	2511	155	W/P	300. ⁰⁰

City	G.M.D.	L.D.	L.L.	Dimensions	Acreage				
					Return	Deed	Plat	Comp.	Used
		15	1159	*.94 AC		1.0			

Subdivision	Block	Lot	Plat Bk.	Page

Brief Legal Description: *.058 AC ± USED FOR R/W PER 2004 DEED 7475-36A. 12/10/04



FD-put of 15

Name On Return:

Photo	Call No.

15-19	0	15A
Map	Block	Parcel

Name On Deed:

Property Address: SR, 92

Property Acquired From:

Acquired By:	Deed Will	Approximate Date Acquired:	Recorded Yes No	D.B. Pg.	Size: (Dim. or Ac.)
--------------	-----------	----------------------------	-----------------	----------	---------------------

Bounded By:	N.	S.	E.	W.
-------------	----	----	----	----

Date	Grantor (From)	Grantee (To)	D.B.	Pg.	Type	W.D.Cons.
7/7	BARDER, JH + ETUX	FOUTS, J.C.	120	197	W/D	3.00
11/84	FOUTS, J.C.	GOODLET, JAMES S. JR.	436	211	W	77.00
1/89	GOODLET, JAMES S. JR.	LOCKE, SANDRA	769	180	W	183.00

City	G.M.D.	L.D.	LL.	Dimensions	Acreage				
					Return	Deed	Plat	Comp.	Used
		15	1159 1218			10			

Subdivision	Block	Lot	Plat Book	Page


Brief Legal Description:



Property	MAP	BLOCK	PAR . SUB	15-19	15
Acquired From:	OLD: 1519		015	Map	Block
Acct. No.			Photo	Call No	Parcel
	NEW: 1512		038		

Date	Grantor (From)	Grantee (To)	D.B.	Pg.	Type	W.D. Cons
10/93	WALLACE, <i>his interest</i> BILLY M.	WALLACE PROPERTIES	1681	75	W	99 ⁰⁰ ² <i>trch</i>
10/93	WALLACE PROPERTIES	<i>see</i> MANSFIELD CAROL W.	1711 1684	189 293	W W	-0- ⁰⁰ 99 ⁰⁰
3/11/04	MANSFIELD, CAROL W.	FARXWAY MANAGEMENT GROUP, LLC	1834	7	WD	100 ⁰⁰

City	G.M.D.	L.D.	L.L.	Dimensions	Acreage <i>114 AC</i>				
		15	1159	<i>X .34 AC ±</i>	Return	Deed	Plat	Comp.	Used
Subdivision					Block	Lot	Plat Bk.	Page	
							23	114	
Brief Legal Description <i>X .796 AC ± USED FOR R/W PER 2003 DEED 6585-188 2/4/04</i>									



LL 1159
 Name On Return: Rt 3 Acworth

15LD
 242 24
 Photo Call No.

FD-1
 15.19 15
 Map Block Parcel

Name On Deed: BARBER, J.H. et al

Property Address: 1/5 SR 92

Property Acquired From:


Acquired By: Deed Will Approximate Date Acquired: Recorded Yes No D.B. Pg. Size (Dim. or Ac.)

Bounded By: N. S. E. W.

Date	Grantor (From)	Grantee (To)	D.B.	Pg.	Type	W.D. Cons.
7/4/53	HEFNER, H.D.		25	510	WD.	
12/183	BARBER, J.H.	MARTIN, BENNON	377	175	W	46 ⁰⁰
6/184	MARTIN, BENNON	WALLACE, BILLY M. & DAVID RUSSELL M. & CAROL	402	294	W	65 ⁰⁰

City	G.M.D.	L.D.	L.L.	Dimensions	Acreage				
					Return	Deed	Plat	Comp.	Used
	890	15	1159	2 1/2 A WALLACE PROPERTIES	5			2	2
Subdivision					Block	Lot	Plat Book	Page	
							23	114	

Brief Legal Description: 2 AC LL 1159 LD 15



Name On Return:	MAP BLOCK PAR SUB OLD: 1519	011 A	15-19		11A	
Name On Deed:	NEW: 1512	Photo 039	Cell No.	Map	Block	Parcel

Property Address:	Property Acquired From:				
Acquired By:	Deed Will	Approximate Date Acquired:	Recorded Yes No	D.B. Pg.	Size: (Dim. or Ac.)
Bounded By:	N.	S.	E.	W.	

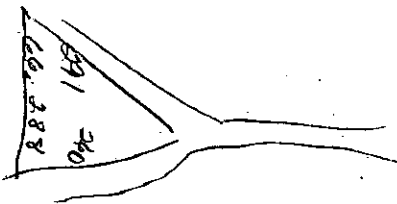
Date	Grantor (From)	Grantee (To)	D.B.	Pg.	Type	W.D. Cons.
7/69	THOMAS, J.C.	LARGE, SYLVAN JR.	100	632	W	50
7-85	LARGE, SYLVAN JR.	MCCLORE, JOE A. & ELLAM	468	539	WD	-0-

Error Corrected 3/1/90 was corrected deed for parcel 11

City	G.M.D.	L.D.	L.L.	Dimensions	Acreage				
					Return	Deed	Plat	Comp.	Used
		15	1159	X.86 AC ±					2 ±
Subdivision					Block	Lot	Plat Book	Page	

Brief Legal Description: X.19 AC ± USED FOR R/W PER 2004 DEED 6990-496. 7/23/04

607 Saw Log Jam H-1
Woodstock, Va 30/88



Property	MAP	BLOCK	PAR	SUB	15-19		11
Acquired From:	OLD: 1519		011		Map	Block	Parcel
Acct. No.			Pho	Call No			

NEW: 1512 040

REC REC 3-27-08 12-1-05

Date	Grantor (From)	Grantee (To)	D.B.	Pg.	Type	W.D. Cons
9/14/93	ELLAH SUE & McCLURE, JOE A.	BAILEY, CHRISTOPHER T.	1585	29	W/D	106.00
9/14/93	BAILEY, CHRISTOPHER T.	ECHOLS, AUBREY P.	1585	30	W/D	-0-
2/1/94	ECHOLS, AUBREY P.	BAILEY CHRISTOPHER T.	8391	196	QC	-0-
2/1/07	BAILEY, CHRISTOPHER T.	POSTMERGER PROPERTIES, LLC	10139	415	QC	-0-

City	G.M.D.	L.D.	L.L.	Dimensions	Acreage $\frac{1}{4}$				
				15 1159 X .94 AC ±	Return	Deed	Plat	Comp.	Used
Subdivision					Block	Lot	Plat Bk.	Page	
							15 14	82 222	
Brief Legal Description X .0516 AC ± USED FOR R/W PER 2003 DEED 6708-79. 3/19/04									

Name On: ~~Ledford, Jack~~ RT. 2
 Return: ~~Acworth, Ga. R-3~~ WOODSTOCK, GA.

Photo	Call No.
-------	----------

FD-1
 15-19 11
 Map Block Parcel

Name On Deed: LARGE, Sylvan Jr.

Property Address: W/S BASCOMB RD.

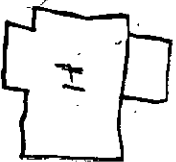
Property Acquired From:

Acquired By: Deed Will _____ Approximate Date Acquired: Recorded Yes No _____ D.B. Pg. Size: (Dim. or Ac.)

Bounded By: N. S. E. W.

Date	Grantor (From)	Grantee (To)	D.B.	Pg.	Type	W.D. Cons.			
5/1/66	MULKEY, J. F.		85	358	WD	1.40/1125			
4-19-69	THOMAS J. C.		100.	637	WD	1.50/RT			
11/78	LARGE, SYLVAN JR.	JOE A. & SUE MCCLURE, ELLAH SUE	468 250	339 260	W W	0.24 ⁹⁰			
	City	G.M.D.	L.D.	L.L.	Dimensions	Acreage			
	out	890	15	1159					
					Return	Deed	Plat	Comp.	Used
					2	-		1	1
	Subdivision	Block	Lot	Plat Book	Page.				
				14	222				
Brief Legal Description:	1 AC. LL1159 LD 15				15	82			

FRANK



Mt. Ridge

2368
~~1104~~

FD-1

15-19		4
Map	Block	Parcel

4

32

Name On Return:	CROFT, ANDREW	MAP	BLOCK	PAR	SUB
	Acworth, G	OLD: 1519		004	
Name On Deed:		NEW: 1512		041	

Property Address: W/S BASCOMB RD.	Property Acquired From:			
Acquired By: Deed <input type="checkbox"/> Will <input type="checkbox"/>	Approximate Date Acquired:	Recorded Yes <input type="checkbox"/> No <input type="checkbox"/>	D.B. <input type="checkbox"/> Pg. <input type="checkbox"/>	Size: (Dim. or Ac.)
Bounded By: N.	S.	E.	W.	

Date	Grantor (From)	Grantee (To)	D.B.	Pg.	Type	W.D. Cons.
4/23/63	McCoy, James R.		69	314	WD	
3/1/93	CROFT, FRED ANDREW	LILLIAN JEANETTE CROFT, JOSEPH B	1557	54	W/D	-0-

City out	G.M.D.	L.D.	L.L.	Dimensions	Acreage *2.05 AC				
	890	15	1159		Return	Deed	Plat	Comp.	Used
					2	2		2	2

Subdivision	Block	Lot	Plat Book	Page
			45	47

Brief Legal Description: **2 AC LL 1159 LD 15 ADJUSTED ACREAGE PER 1993 DEED 1557/54, 3-8-94**

300x

Property	MAP	BLOCK	PAR	SUB	15-19	5
Acquired From:	OLD: 1519		005			
Acct. No.			Photo	Call No		Parcel
	NEW: 1512		042			

Date	Grantor (From)	Grantee (To)	D.B.	Pg.	Type	W.D. Cons
8/91	JACK & JIMMY BURNS, MARVIN LEE	BURNS, LULA MAE	1038	315	QC	-0-
9/91	BURNS, LULA MAE	ROBIN D. BURNS, KENNETH G. I	1050	105	W	149. ⁰⁰

City	G.M.D.	L.D.	L.L.	Dimensions	Acreage				
		15	1159		Return	Deed	Plat	Comp.	Used
						2.4			
Subdivision					Block	Lot	Plat Bk.	Page	
							22	17	
Brief Legal Description									

FD-1

Name On Deed: Burns, Mrs. Lula M.
 Return: Acworth, Ga. R-3

Photo	Call No.
-------	----------

15.19		5
Map	Block	Parcel

5
31

Property Address: W/S BASCOMB RD. Property Acquired From:

Acquired By: Deed Will Approximate Date Acquired: Recorded Yes No D.B. Pg. Size (Dim. or Ac.)

Bounded By: N. S. E. W.

Date	Grantor (From)	Grantee (To)	D.B.	Pg.	Type	W.D. Cons.
11/26/57	BURNS, Lula Mae		43	113	WD	
7/80	BURNS, LULA MAE	MARVIN LEE, JR. & JACK F. & JIMMY E. BURNS	288	381	W	-0-
4/83	" " "	" " "	252	91	Correction	-
			256	202	Correction	-

City	G.M.D.	L.D.	L.L.	Dimensions	Acreage				
out	890	15	1159		Return	Deed	Plat	Comp.	Used
					3	2		2	2
Subdivision					Block	Lot	Plat Book	Page	
							22	17	

Brief Legal Description: 2AC LL 1159 LD 15




Property	MAP	BLOCK	PAR	SUB
Acquired From:	OLD: 1519		006	
Acct. No.	NEW: 1512		Photo	Call No
			043	

15-19		6
Map	Block	Parcel

Date	Grantor (From)	Grantee (To)	D.B.	Pg.	Type	W.D. Cons
2/83	McDowell, Vernon E.	McDowell, Tony E.	342	423	W	20 ⁰⁰

City	G.M.D.	L.D.	L.L.	Dimensions	Acreage				
		15	1159		Return	Deed	Plat	Comp.	Used
					1.88				1 ⁺
Subdivision					Block	Lot	Plat Bk.	Page	
							21	189	

Brief Legal Description



FD-1

Name On Return: Painter, Robert S.
 Return: 103 Dodge St. Smyrna, Ga.

Photo	Call No.
-------	----------

<u>15-19</u>		<u>6</u>
Map	Block	Parcel

6
30

Name On Deed:

Property Address: W/ S BASCOMB RD.

Property Acquired From:

Acquired By:	Deed <input type="checkbox"/> Will <input type="checkbox"/>	Approximate Date Acquired:	Recorded Yes <input type="checkbox"/> No <input type="checkbox"/>	D.B. <input type="checkbox"/> Pg. <input type="checkbox"/>	Size: (Dim. or Ac.)
--------------	---	----------------------------	---	--	---------------------

Bounded By:	N.	S.	E.	W.
-------------	----	----	----	----

Date	Grantor (From)	Grantee (To)	D.B.	Pg.	Type	W.D. Cons.
<u>2/14/64</u>	<u>HEFNER, Lela Belle</u>		<u>72</u>	<u>335</u>	<u>WD.</u>	
<u>9/78</u>	<u>PAINTER, ROBERT S.</u>	<u>PAINTER, THOMAS A.</u>	<u>246</u>	<u>665</u>	<u>W</u>	<u>-0-</u>
<u>6/80</u>	<u>PAINTER, THOMAS A.</u>	<u>McDOWELL, VERNON</u>	<u>286</u>	<u>489</u>	<u>W</u>	<u>1⁵⁰</u>

City	G.M.D.	L.D.	L.L.	Dimensions	Acreage				
<u>out</u>	<u>890</u>	<u>15</u>	<u>1159</u>	<u>210 X 210</u>	Return	Deed	Plat	Comp.	Used
					<input checked="" type="checkbox"/>				

Subdivision	Block	Lot	Plat Book	Page

Brief Legal Description: H/L LL 1159 LD 15

South piece


Name On Return:	MAP BLOCK PAR SUB OLD: 1519	007	T-15-19		7
Name On Deed:	NEW: 1512	Photo 044	Call No.	Map	Block Parcel

Property Address:	Property Acquired From:				
Acquired By:	Deed Will	Approximate Date Acquired:	Recorded Yes No	D.B. Pg.	Size: (Dim. or Ac.)
Bounded By:	N.	S.	E.	W.	

Date	Grantor (From)	Grantee (To)	D.B.	Pg.	Type	W.D.Cons.
72	LONG, RALPH	MC DOWELL, VERNON	127	289	W/D	8.50
10/84	MC DOWELL, VERNON E.	MC DOWELL, JANIE	447	10	QC	-0-

City	G.M.D.	L.D.	L.L.	Dimensions	Acreage				
					Return	Deed	Plat	Comp.	Used
Subdivision					Block	Lot	Plat Book	Page	

Brief Legal Description:



Name On Return: **Hyatt, Harold R. & Annie**
 Return: **Woodstock, Ga. R-1**

Photo	Call No.

15-19		7
Map	Block	Parcel

7
29

Name On Deed:

Property Address: **W/ OFF BASCOMB RD.**

Property Acquired From:

Acquired By: Deed <input type="checkbox"/> Will <input type="checkbox"/>	Approximate Date Acquired:	Recorded Yes <input type="checkbox"/> No <input type="checkbox"/>	D.B. <input type="checkbox"/> Pg. <input type="checkbox"/>	Size: (Dim. or Ac.)
--	----------------------------	---	--	---------------------

Bounded By: N.	S.	E.	W.
----------------	----	----	----

Date	Grantor (From)	Grantee (To)	D.B.	Pg.	Type	W.D. Cons.
9/19/66	JOHNSON, Billy Evans		86	201	IND	SS IRS

City	G.M.D.	L.D.	L.L.	Dimensions	Acreage				
out	890	15	1159	305 X 210 210 X 210	Return	Deed	Plat	Comp.	Used
					<input checked="" type="checkbox"/>				

Subdivision	Block	Lot	Plat Book	Page

Brief Legal Description: **H/L 22 1159 4D 15**




Property
Acquired From:
Acct. No.

MAP BLOCK PAR SUB
OLD: 1519 009
NEW: 1512 045

15-19		9
Map	Block	Parcel

Date	Grantor (From)	Grantee (To)	D.B.	Pg.	Type	W.D. Cons	
3-85	MCDOWELL, VERNON	CRONK, BRYAN A.	446	180	WD	45.00	
7/7/92	CRONK BRYAN A.	NORTHWESTERN NATIONAL LIFE INSURANCE CO.	1245	263	DWP	44. ¹⁰	
11/23/92	NORTHWESTERN NATIONAL LIFE INSURANCE Co.	JEANETTE B. WARREN, TONY D. E.	1348	290	LTD W/P	48. ⁰⁰	
8/30/02	WARREN, JEANETTE B.	LYNNE T. MCDOWELL, TONY E.	5531	455	WD	85 ⁰⁰	
8/30/02	HARDIN, FRANKIE MICHELLE	" " "	5531	453	Q/C	0	
City		G.M.D.	L.D.	L.L.	Dimensions	Acreage	
			15	1159		Return	Deed
						Plat	Comp.
						Used	
Subdivision					Block	Lot	Plat Bk. Page
Brief Legal Description							



Name On Cook, Linda Diane
 Return: Woodstock, Ga. R-2

Photo	Call No.

FD-1

15-19		9
Map	Block	Parcel

9
27

Name On Deed:

Property Address: W/OFF BASCOMB RD.

Property Acquired From:

Acquired By: Deed Will Approximate Date Acquired: _____ Recorded Yes No D.B. Pg. Size: (Dim. or Ac.) _____

Bounded By: N. _____ S. _____ E. _____ W. _____


Date	Grantor (From)	Grantee (To)				D.B.	Pg.	Type	W.D. Cons.	
1/14/66	INGRAM, Bonnie C					82	630	W/D	.55 TRS	
2/5/72	Cook, Linda Diane	Ingram, James H.				137	181	W/D	8.50	
2-16-74	Ingram, James H.	McDowell, Vernon E.				158	563	W	9.00	
	CHY	G.M.D.	L.D.	L.L.	Dimensions	Acreage				
	out	890	15	1159	210 x 420 131 x 420	Return	Deed	Plat	Comp.	Used
						2				
	Subdivision					Block	Lot	Plat Book	Page	
Brief Legal Description: <u>H/L LL 1159 LD 15</u>										



Name On Return:	MAP BLOCK PAR SUB OLD: 1519	009	A	15-19		9A
Name On Deed:	NEW: 1512	Photo 046	Call No.	Map	Block	Parcel

Property Address:	Property Acquired From:				
Acquired By:	Deed Will	Approximate Date Acquired:	Recorded Yes No	D.B. Pg.	Size: (Dim. or Ac.)
Bounded By:	N.	S.	E.	W.	

Date	Grantor (From)	Grantee (To)	D.B.	Pg.	Type	W.D. Cons.
5/76	McDowell, Vernon	ABERNATHY, Billy	199	778	W	8 ²⁰
10-85	ABERNATHY, BILLY	ABERNATHY, HAZEL JEANETTE	500	250	WD	-0-
4/91	ABERNATHY, HAZEL	McDowell, Tony	976	223	W	10. ⁰⁰
	City	G.M.D.	L.D.	L.L.	Dimensions	Acreage
			15	1159	1 Lot	
	Subdivision	Block	Lot	Plat Book	Page	
Brief Legal Description:						



Property Acquired From:	MAP : BLOCK PAR SUB	15-19		8
Acct. No.	OLD: 1519	008		
		Photo	Call No	
	NEW: 1512	047		

Date	Grantor (From)	Grantee (To)	D.B.	Pg.	Type	W.D. Cons
6/4/93	JEANETTE B. WARREN, DALLAS H. & I.	THE WARREN FAMILY TRUST	1514	57	QC	-0-

City	G.M.D.	L.D.	L.L.	Dimensions	Acreage * 1.5 AC. ±				
		15	1159		Return	Deed	Plat	Comp.	Used

Subdivision	Block	Lot	Plat Bk.	Page

Brief Legal Description * PARCEL 48 COMBINED PER OWNER & TAX ASSESSORS
 OFFICE REQUEST. 1/24/96



Name On: ~~Sheffield, Wayne~~
 Return: ~~Woodstock, Ga.~~

Photo	Call No.
-------	----------

FDH

<i>15-19</i>		<i>8</i>
Map	Block	Parcel

8
28

Name On Deed:

Property Address: *1/1 OFF BASCOMB RD.*

Property Acquired From:

Acquired By:	Deed <input type="checkbox"/> Will <input type="checkbox"/>	Approximate Date Acquired:	Recorded Yes <input type="checkbox"/> No <input type="checkbox"/>	D.B. <input type="checkbox"/> Pg. <input type="checkbox"/>	Size: (Dim. or Ac.)
--------------	---	----------------------------	---	--	---------------------

Bounded By:	N.	S.	E.	W.
-------------	----	----	----	----

Date	Grantor (From)	Grantee (To)	D.B.	Pg.	Type	W.D. Cons.
<i>1/17/67</i>	<i>Johnson, Billy Evans</i>		<i>93</i>	<i>197</i>	<i>W.D.</i>	
<i>6-15-74</i>	<i>Sheffield, WAYNE</i> <i>JEANETTE B.</i>	<i>WARREN, Dallas & Jeannette</i>	<i>165</i>	<i>496</i>	<i>W</i>	<i>14 50</i>
<i>9/85</i>	<i>WARREN, DALLAS H. &</i>	<i>Warren, D. J. Warren</i>	<i>59</i>	<i>300</i>	<i>W</i>	<i>50</i>

City	G.M.D.	L.D.	L.L.	Dimensions	Acreage				
					Return	Deed	Plat	Comp.	Used
<i>out</i>	<i>890</i>	<i>15</i>	<i>1159</i>	<i>343 X 195</i> <i>305 X 210</i>	<i>1</i>				

Subdivision	Block	Lot	Plat Book	Page

Brief Legal Description: *H/L LL 1159 LD15*
For 85 the combined parcel 8 R per request of 84 deed 38.5/6.25



Property Acquired From: 15	MAP BLOCK	PAR SUB
Acct. No.	OLD: 1519	008 AA
	NEW: 1512	Photo Call No
		048

15-19		8 AA
Map	Block	Parcel

Date	Grantor (From)	Grantee (To)	D.B.	Pg.	Type	W, D. Cons
9/85	WARREN DALLAS & JEANETTE B. WARREN	WARREN T.D. & WANDA J. WARREN	592 428	342 617	Correction	20.00 ?
12-19-86	WARREN, WANDA S.	WARREN, T.D.	606	361	Q.C.	-0-
3/27/93	WARREN T.D. & JEANETTE B. WARREN	WARREN DALLAS H.	1434	206	W/D	-0-
6/4/93	WARREN DALLAS H.	THE WARREN FAMILY TRUST	1514	57	Q.C.	-0-

WITH 41 ASSESSORS
 TAX ASSESSORS
 REG
 11/6/94

City	G.M.D.	L.D.	L.L.	Dimensions	Acreage				
					Return	Deed	Plat	Comp.	Used
		15	1159						
Subdivision					Block	Lot	Plat Bk.	Page	
Brief Legal Description									



Name On 103 D MAP BLOCK PAR SUB
 Return: SMYRA OLD: 1519 010 A
 Name On Deed: PAINTER NEW: 1512 049

FD-1

15-19		10A
Map	Block	Parcel

Property Address: 1/2 Bascomb Rd. Property Acquired From:
 Acquired By: Deed Will Approximate Date Acquired: Recorded Yes No D.B. Pg. Size: (Dim. or Ac.)
 Bounded By: N. S. E. W.

Re. 7/20/98

Date	Grantor (From)	Grantee (To)	D.B.	Pg.	Type	W.D. Cons.
2-15-57	Ingram, Bonnie		39	427	WD	
8/83	PAINTER, ^{estate} Ella	William D. & Darlene L. Bowles	365	420	IND.	12 ⁰⁰
12/6/97	Bowles, William D. & Darlene L.	Ingram, Buddy	320b	333	W	4.00%

City	G.M.D.	L.D.	L.L.	Dimensions	Acreage				
					Return	Deed	Plat	Comp.	Used
	890	15	1159			D/M			1
Subdivision					Block	Lot	Plat Book	Page	
Brief Legal Description: <u>1 ac.</u>									



FD 1

Name On Return: *RT. 2 W* MAP BLOCK PAR SUB
 OLD: 1519 010 C

Name On Deed: *INGRAM* NEW: 1512 050

<i>75-79</i>	---	<i>10-C3</i>
Map	Block	Parcel

Property Address: *W/3 Bascomb Rd.* Property Acquired From:

Acquired By: Deed Will Approximate Date Acquired: Recorded Yes No D.B. Pg. Size: (Dim. or Ac.)

Bounded By: N. S. E. W.

Date	Grantor (From)	Grantee (To)	D.B.	Pg.	Type	W.D.Cons.
<i>9-8-64</i>	<i>above</i>	<i>Bank of Woodstock</i>	<i>74</i>	<i>620</i>	<i>50</i>	
<i>8/82</i>	<i>INGRAM, BONNIE C.</i>	<i>INGRAM, RUBY</i>	<i>327</i>	<i>539</i>	<i>W</i>	<i>-0-</i>

City	G.M.D.	L.D.	L.L.	Dimensions	Acreage <i>117</i>				
					Return	Deed	Plat	Comp.	Used
	<i>890</i>	<i>15</i>	<i>1159</i>					<i>.75</i>	<i>.75</i>
Subdivision					Block	Lot	Plat Book	Page	

Brief Legal Description: *.75 Acc*



FDT

Name On Return: ~~RT 2 Woodstark~~

Photo Call No.

15-19
Map Block Parcel
10B

Name On Deed: ~~REYNOLDS, Leroy et al~~

Property Address: $\frac{1}{2}$ Bascombe Rd.

Property Acquired From:

Acquired By: Deed Will Approximate Date Acquired: Recorded Yes No D.B. Pg. Size: (Dim. or Ac.)

Bounded By: N. S. E. W.

W/S

Date	Grantor (From)	Grantee (To)	D.B.	Pg.	Type	W.D. Cons.
6-1-70	INGRAM, Bonnie		109	11	WD	15/RTT

RT 3

9-15-71	REYNOLDS, Leroy et al	INGRAM, Harold	116	337	WD	1.10/RTT
---------	-----------------------	----------------	-----	-----	----	----------


SUP

8/29/75	INGRAM, Buddy B.	INGRAM, Bonnie (Mrs)	185	401	WD	
---------	------------------	----------------------	-----	-----	----	--

City	G.M.D.	L.D.	L.L.	Dimensions	Acreage				
					Return	Deed	Plat	Comp.	Used
	890	15	1159	105 x 105					

Subdivision	Block	Lot	Plat Book	Page

Brief Legal Description: LOT



Property Acquired From:	MAP: 1519	BLOCK	PAR: 010	SUB
Acct. No.	NEW: 1512		Photo	Call No
			051	

15-19		10
Map	Block	Parcel


Rec. Rec. 5-24-93

Date	Grantor (From)	Grantee (To)	D.B.	Pg.	Type	W.D. Cons
10/91	INGRAM, HAROLD	INGRAM, JAMES HAROLD ^{JR.}	1075	279	W	10.00
11/6/92	INGRAM, JAMES HAROLD ^{JR.}	INGRAM, JAMES HAROLD	1476	261	QC	-0-
1/?/94	INGRAM, JAMES HAROLD	INGRAM, FRANK LEE	2392	345	QC	-0-
8/21/01	INGRAM, FRANK LEE	INGRAM, GLORIA JEAN	4780	194	Q/C	-0-

City	G.M.D.	L.D.	L.L.	Dimensions	Acreage 3				
		15	1159		Return	Deed	Plat	Comp.	Used

Subdivision	Block	Lot	Plat Bk.	Page

Brief Legal Description * DEED 1476/261 NOT GOOD ???



FD-1

Name On Ingram, Harold
Return: Woodstock, Ga. R-3

Photo	Call No.
-------	----------

<u>15-19</u>		<u>10</u>
Map	Block	Parcel

10
26

Name On Deed:

Property Address: W/5 BASCOMB RD.

Property Acquired From:

Acquired By: Deed Will Approximate Date Acquired: Recorded Yes No D.B. Pg. Size: (Dim. or Ac.)

Bounded By: N. S. E. W.

RECORDED 5/11/68

Date	Grantor (From)	Grantee (To)	D.B.	Pg.	Type	W.D. Cons.
<u>9/29/43</u>	<u>REEVES, L.M.</u>		<u>12</u>	<u>185</u>	<u>WD</u>	

<u>9-5-73</u>	<u>INGRAM, HAROLD</u>	<u>INGRAM, Buddy B.</u>	<u>148</u>	<u>149</u>	<u>WD</u>	<u>100</u>
---------------	-----------------------	-------------------------	------------	------------	-----------	------------

<u>4/68</u> <u>1968</u>	<u>Ingram, Bonnie</u>	<u>Ingram, James Harold</u>	<u>454</u> <u>NR.</u>	<u>550</u>	<u>WD</u>	<u>100</u>
----------------------------	-----------------------	-----------------------------	--------------------------	------------	-----------	------------

City	G.M.D.	L.D.	L.L.	Dimensions	Acreage <u>3</u>				
<u>out</u>	<u>890</u>	<u>15</u>	<u>1159</u>		Return	Deed	Plat	Comp.	Used
						<u>38</u>		<u>6.4</u>	<u>6.4</u>

Subdivision	Block	Lot	Plat Book	Page

Brief Legal Description: 6.4 AC LL 1159 LD 15



Property Acquired From:	MAP: 1518	BLOCK: _____	PAR: 7	SUB: _____
Acct. No.:	NEW: 1512	Photo: 052	Call No: _____	


15-18		7
Map	Block	Parcel

Date	Grantor (From)	Grantee (To)	D.B.	Pg.	Type	W.D. Cons
12/93	PEARSON, J. B. & NEESE, THOMAS L.	THE CAM-FELD GROUP, INC.	1903 1720	204 73	Cont'd W	281 ¹⁰
<p>for 95 104 Deleted for Hearthstone Unit I & II used for all 3</p>						

City	G.M.D.	L.D.	L.L.	Dimensions	Acreage	Return Deed	Plat Comp.	Used
		15	1087 1146		3715 AC ± 14.18 AC			

Subdivision	Block	Lot	Plat Bk.	Page
	104			

Brief Legal Description: after 1993 deed 1720/73 deleted 7C & combined with this parcel per description * 16.97 AC used for Hearthstone Unit I.



LL 1087, 1146

15-0

FD-1

Name On Return: **Rt 3 Woodstock GA**

42-5
Photo Cail No.

15-18 **7**
Map Block Parcel

Name On Deed: **SOUTHERN, James.**


Property Address: **NE 1/3 BASCOMB RD.**

Property Acquired From:

Acquired By: Deed Will Approximate Date Acquired: Recorded Yes No D.B. Pg. Size: (Dim. or Ac.)

Bounded By: N. S. E. W.

Date	Grantor (From)	Grantee (To)	D.B.	Pg.	Type	W.D.	Cons.
12/16/67	SMITH, James T.		93	585	AFF	2	
1972	Executor of Southern, FANNIE Smith	Southern James	129	231	E/D		
9/85	SOUTHERN, JAMES	PEARSON, J.B. & NEESE, THOMAS L. <i>See 1720</i>	483	639	WD	73.00	
City		G.M.D.	L.D.	L.L.	Dimensions	33.5 AC. Acreage 42 43.4	
		890	15	1087 1146	37.96 AC.	Return	Deed
						2	-
						58	58
Subdivision			Block	Lot	Plat Book	Page	
43.4						2570	
Brief Legal Description: 58 Ac LL 1087, 1146 RD 15							



Name On Return:	MAP - BLOCK - PAR - SUB OLD: 1518	007	C	15-18		7C
Name On Deed:	NEW: 1512	Photo 053	Call No.	Map	Block	Parcel


Property Address:	Property Acquired From:					
Acquired By:	Deed Will	Approximate Date Acquired:	Recorded Yes No	D.B.	Pg.	Size (Dim. or Ac.)
Bounded By:	N.	S. 720		E.	W.	

Date	Grantor (From)	Grantee (TO)	D.B.	Pg.	Type	W.D. Cons.
8/78	SOUTHERN, JAMES SR.	SOUTHERN, DIANE	246	808	W	1.00
4/89	SOUTHERN, JAMES TIMOTHY	PEARSON, J.B. & NEESE, THOMAS L.	246	70	W	16.20

City	G.M.D.	P.L.D.	L.L.	Dimensions	Acreage				
		15	1087		Return	Deed	Plat	Comp.	Used

Subdivision	Block	Lot	Plat Book	Page

Brief Legal Description:



Name On Return:	MAP	BLOCK	PAR	SUB	15-18		7D
	OLD: 1518		7	D1			
Name On Deed:	NEW: 1512		Photo	Co. No	Map	Block	Parcel
			054				

Property Address:	Property Acquired From:
-------------------	-------------------------

Acquired By:	Deed Will:	Approximate Date Acquired:	Recorded Yes No:	D.B. Pg.:	Size: (Dim. or Ac.)
--------------	------------	----------------------------	------------------	-----------	---------------------

Bounded By:	N.	S.	E.	W.
-------------	----	----	----	----

SEE 1903 2010 RC

Date	Grantor (From)	Grantee (To)	D.B.	Pg.	Type	W.D. Cons.
6/80	SOUTHERN, JAMES	WINKLES, RICHARD P.	288	2	W	1 ⁰⁰
7/83	" "	WINKLES, BETTY J.	363	148	Standard W/D	-0-
11/93	RICHARD P. & BETTY J. WINKLES	THE DAMFIELD GROUP, INC.	1664	181	W	100 ⁰⁰

City	G.M.D.	L.D.	L.L.	Dimensions	*4.47 AC. ±	Acreage	4.75 AC. ±		
		15	1087		Return	Deed	Plat	Comp.	Used
						1.4			1.4

Subdivision	Block	Lot	Plat Book	Page
* 1993 deed corrects acreage to 4.47 AC ±				

Brief Legal Description: 1983 deed 363/148 also covers property previously conveyed by deed 288/2.



Name On Return:	MAP BLOCK	PAR SUB		
	OLD: 1518	007	B	
Name On Deed:	NEW: 1512	Photo	Cell No.	
		055		

15-18		7B
Map	Block	Parcel

Property Address:		Property Acquired From:		
Acquired By:	Deed <input type="checkbox"/> Will <input type="checkbox"/>	Approximate Date Acquired:	Recorded Yes <input type="checkbox"/> No <input type="checkbox"/>	D.B. <input type="checkbox"/> Pg. <input type="checkbox"/>
		Size: (Dim. or Ac.)		
Bounded By:	N.	S.	E.	W.

Date	Grantor (From)	Grantee (To)	D.B.	Pg.	Type	W.D. Cons.
6/76	SOUTHERN, JAMES	SMITH, JOHN A. & KAREN F. X	200	684	W	4 ⁰⁰
4/81	" "	SMITH, JOHN A. & KAROL F.	302	709	C/W/D	-0-

City	G.M.D.	L.D.	L.L.	Dimensions	Acreage				
		15	1087		Return	Deed	Plat	Comp.	Used
									1.5
Subdivision					Block	Lot	Plat Book	Page	

Brief Legal Description:



Property Acquired From: 15-19 MAP BLOCK PAR, SUB
 Acct. No. OLD: 1519 024 E

15-19		24E
Map	Block	Parcel


NEW: 1512 056

Date	Grantor (From)	Grantee (To)	D.B.	Pg.	Type	W.D. Cons
10-87	KNOTT'S LANDING CORP.	WHEELER, LAMAR J. ^{WENDY H.}	665	206	W	6.20
2/27/98	WHEELER, WENDY H. & LAMAR J.	NEWMAN, BARBARA G. & FOLWELL, DANIEL J.	3017 3065	54 103	W/D	69.00
7/1/06	BARBARA NEWMAN & FOLWELL, DANIEL J.	THE FOLWELL FAMILY TRUST	8903	408	Q.C.	-0-

City	G.M.D.	L.D.	L.L.	Dimensions	Acreage				
		15	1289		Return	Deed	Plat	Comp.	Used
						9.97			

Subdivision	Block	Lot	Plat Bk.	Page

Brief Legal Description



Property Acquired From:	MAP: 1519	BLOCK: 20	PAR: 20	SUB: 20
Acct. No.:	NEW: 1512	057	Photo	Call No

15-19		20
Map	Block	Parcel

Date	Grantor (From)	Grantee (To)	D.B.	Pg.	Type	W.D. Cons
11-12-86	Long, Joseph C. JR.	Long, Joseph C. III	585	338	WO	-0-
5/25/94	LONG, JOSEPH C. III	LONG, ANNE S.	1436	087	W/D	-0-

City	G.M.D.	L.D.	L.L.	Dimensions	Acreage	Return Deed	Plat Comp.	Used
		15	18 32 12 16 12 32	46.58 AC *56.47 AC	16.48 AC ±	56.479		56.48

Subdivision: 10.55 AC ±, 10.57 AC ±, 23.09 AC, 24.51 AC, 24.19 AC

SEE B/L AGREEMENT DEED 29122-74

Brief Legal Description: 9/23/93 Parcel 20A (40 AC) split per request & B.O.E. appeal * PARCEL 20A COMBINED BACK PER OWNER & B.O.E. REQUEST 2-15-94 * PARCEL 20B SPLIT OUT .50 AC ± PER OWNER & B.O.E. REQUEST 2/15/94

copy

Deed Book 1836-86

FD-1

Name On Return: Long, J.C. III
Woodstock, Ga.

Photo	Call No.
-------	----------

15-19		20
Map	Block	Parcel

20
46

Name On Deed:

Property Address: S/5 SR 92

Property Acquired From:

Acquired By:	Deed <input type="checkbox"/> Will <input type="checkbox"/>	Approximate Date Acquired:	Recorded Yes <input type="checkbox"/> No <input type="checkbox"/>	D.B. <input type="checkbox"/> Pg. <input type="checkbox"/>	Size: (Dim. or Ac.)
--------------	---	----------------------------	---	--	---------------------

Bounded By:	N.	S.	E.	W.
-------------	----	----	----	----

Date	Grantor (From)	Grantee (To)	D.B.	Pg.	Type	W.D. Cons.
10/21/65	SIMS, W.B.		81	466	WD	26. ⁴⁰ / ₁₂₅
	Long Joseph C III	CHAS. C. BARTON				
8/3/73	LONG, JOSEPH C JR &	DR. FRANK L. WILSON	146	528	WD	282 ¹⁰ /
	BARTON, CHARLES C.	JOSEPH C. JR.	212	544	W	330 ⁰⁰ /
10/76	WILSON, FRANK L.	LONG, JOSEPH C. III	206	558	W	

City	G.M.D.	L.D.	L.L.	Dimensions.	Acreage 56.48				
out	890	15	1232		Return	Deed	Plat	Comp.	Used
			1233		58	58		58	58

Subdivision	1216	Block	Lot	Plat Book	Page

Brief Legal Description: 584c LL 1216, 1232, 1233 LD15




Property 15-19-20
 Acquired From:
 Acct. No.

MAP BLOCK PAR SUB
 OLD: 1519 20 B
 NEW: 1512 057 B
 Photo Call No

15-19 20B
 Map Block Parcel

Date	Grantor (From)	Grantee (To)	D.B.	Pg.	Type	W.D. Cons
5/25/94	LONG, JOSEPH C. III	LONG, JOSEPH C. III LONG, ANNE S.	1836	086	W/D	-0-
<p><i>DEEDS FOR 4 PLATS SEEMS TO BE A PARCEL</i></p> <p><i>DEEDS FOR 4 PLATS SEEMS TO BE A PARCEL</i></p> <p><i>DEEDS FOR 4 PLATS SEEMS TO BE A PARCEL</i></p>						
City		M.D.	L.D.	L.L.	Dimensions	Acreage
SAC & STE		15	1216		61/111 AM	
Subdivision			Block	Lot	Plat Bk.	Page
Brief Legal Description			* SPLIT OUT PER OWNER & B.O.E. REQUEST 2/15/94			





Property Acquired From:
Acct. No. 57

Photo	Call No
-------	---------

15-12		57D
Map	Block	Parcel

Date	Grantor (From)	Grantee (To)	D.B.	Pg.	Type	W.D. Cons		
3/14/97	LONG, ANNE S.	JDN REALTY CORPORATION	3652	304	LTD W/D			
<p>1998</p> <p>Deleted & Combined with 64A B.D.</p> <p>A. Office A. KICKIN</p>								
City		G.M.D.	L.D.	L.L.	Dimensions	Acreage		
			15	1233	per	Return Deed Plat Comp. Used		
						3.804		3.8
Subdivision					Block	Lot	Plat Bk.	Page
						PARCEL 1-C		
Brief Legal Description								



Property Acquired From:
Acct. No. <u>57</u>

Photo	Call No
-------	---------

<u>15-12</u>		<u>57E</u>
Map	Block	Parcel

Date	Grantor (From)	Grantee (To)	D.B.	Pg.	Type	W.D. Cons
<u>3/14/97</u>	<u>LONG, ANNE S.</u>	<u>SHIRLEY W. FOWLER, THOMAS HALL</u>	<u>21052</u>	<u>309</u>	<u>LTD WSP</u>	<u>589.⁰⁰</u>
<p><i>1998</i></p> <p><i>Delete with 66</i></p> <p><i>Combine with B.O.A. office</i></p> <p><i>"Rocky"</i></p>						
City		G.M.D.	L.D.	L.L.	Dimensions	Acreage
			<u>15</u>	<u>1216</u> <u>1233</u>		Return Deed Plat Comp. Used
Subdivision		Block		Lot	Plat Bk.	Page
				<u>PARCEL 1-B</u>		<u>*293</u>
Brief Legal Description <i>* DEED LESS & EXCEPTED 2 TRACTS 1.09 AC & 2.07 AC</i>						



Property Acquired From:
Acct. No. 57

Photo	Call No
-------	---------

15-12		57F
Map	Block	Parcel

Date	Grantor (From)	Grantee (To)	D.B.	Pg.	Type	W.D. Cons
3/14/97	LONG, ANNE S.	ALA ASSOCIATES, INC.	21652	311e	LTD W/D	291e.10
3/14/97	SHIRLEY W. FOWLER THOMAS HALL E	" " "	21652	331e	QC	-0-
6/20/00	JON REALTY CORPORATION & JIN DEVELOPMENT CO., INC.	" " "	4221	307	QC	-0-

City	G.M.D.	L.D.	L.L.	Dimensions	Acreage				
		15	1216		Return	Deed	Plat	Comp.	Used
						1.089			1.09
Subdivision					Block	Lot	Plat	Bk.	Page
						OUT PARCEL			
						2			

Brief Legal Description



Property Acquired From:
Acct. No. 57

Photo	Call No
-------	---------

15N12	57G
Map	Block Parcel

Date	Grantor (From)	Grantee (To)	D.B.	Pg.	Type	W.D. Cons
12/4/97	Long, Anne S.	WHF, Inc.	2922	296	Ltd WD	2,496. ⁴²
12/30/97	WHF, Inc.	Woodstock Corners, LLLP	2942	136	Ltd WD	2,550
3/2/04	WOODSTOCK CORNERS, LLLP	BROADWAY EMPIRE, LLC	6906	278	DUP	7,370. ⁰⁰
8/6/05	BROADWAY EMPIRE, LLC	HIS WORK, LLC	8159	495	OC	7,000. ⁰⁰
12/20/05	HIS WORK, LLC	HIS HANDS CHURCH, INC	8454	493	DEED OF GIFT	7,000. ⁰⁰

City	G.M.D.	L.D.	L.L.	Dimensions	Acreage				
					Return	Deed	Plat	Comp.	Used
		15	1232 1233			13.49			
Subdivision					Block	Lot	Plat Bk.	Page	

Brief Legal Description



Property Acquired From:
Acct. No.

Photo	Call No
-------	---------


15N12		58
Map	Block	Parcel

Date	Grantor (From)	Grantee (To)	D.B.	Pg.	Type	W.D. Cons
		LONG, HARRY T.				
10/28/99	THOMAS, DOYLE W.	" " "	3910	141	QC	R/W INT. RELEASE -0-

City	G.M.D.	L.D.	L.L.	Dimensions	Acreage 24.33 AC				
		15	1217	11.29 AC 10.29 AC	Return	Deed	Plat	Comp.	Used

Subdivision	Block	Lot	Plat Bk.	Page

Brief Legal Description ~~X~~ PER 1999 QC DEEDS 3910-137 & 141 APPROX. 1 AC ± ADDED TO THIS PARCEL FOR PART OF R/W NOT USED FOR HWY 92 RELOCATION. 1/19/00



Name On Thomas, Do
 Return: Woodstock, G.
 Name On
 Deed:

MAP BLOCK PAR SUB
 OLD: 1519 021
 NEW: 1512 058

FD-1
 15-19 21
 Map Block Parcel

Property Address: *ON SR 92*
 Property Acquired From:

Acquired Deed ___ Approximate Recorded Size:
 By: Will ___ Date Acquired: Yes ___ No ___ D.B. ___ Pg. ___ (Dim. or Ac.)

Bounded By: N. S. E. W.

SEE 3910 137 RC RELEASE OF INT IN R/W

Date	Grantor (From)	Grantee (To)	D.B.	Pg.	Type	W.D. Cons.
9/30/50	JONES, I.P.	THOMAS, DOYLE W.	31	327	WD	
		<i>Trustee,</i>	3910	141	RC FOR R/W	
			3910	134	CORRECTIVE	
4/12/99	Thomas, Doyle W.	Long, Larry T.	3594	337	W/D	2,792.40

City out	G.M.D.	L.D.	LL	Dimensions	Acreage	Return	Deed	Plat	Comp.	Used
	890	15	1160	25.18 AC *24.33 AC	4.52	10	50		49	49
Subdivision					Block	Lot	Plat Book	Page		

Brief Legal Description: *49 AC LL 1160, 1217 LD15*
** Per Plat brought in office 10/30/96 * .855 AC ± USED FOR R/W PER*
1997 DEED 8942-119 2/19/98



Property
 Acquired From:
 Acct. No.

Photo Call No

15N12 58A
 Map Block Parcel

Date	Grantor (From)	Grantee (To)	D.B.	Pg.	Type	W.D. Cons
6/7/01	SEMBLER FAMILY PARTNERSHIP #19, LTD.	INLAND SOUTHEAST WOODSTOCK, LLC.	4619	73	WD	27,558 ²⁵
6/7/01	SEMBLER FAMILY PARTNERSHIP #19, LTD.	" " "	4619	70	Q/C	0
2/27/07	INLAND SOUTHEAST WOODSTOCK, LLC	DDRTC WOODSTOCK SQUARE LLC	9442	480	QC	43,750 ³⁰

City	G.M.D.	L.D.	L.L.	Dimensions	Acreage 12.70				
			1217		Return	Deed	Plat	Comp.	Used
		15	1231	XX/12.69 AC					
Subdivision	Block	Lot	Plat Bk.	Page					
1232									

Brief Legal Description: ~~XX~~ ACRES USED FOR R/W PER 2005 DEED 7803-129. 5/2/05
 * ACRES ADJUSTED PER DEED, 4619/73 - 9/28/07



Property	58=14.04 AC
Acquired From:	17=2.49 AC
Acct. No.	57=8.58 AC

Photo	Call No
-------	---------

15N12		58A
Map	Block	Parcel

Date	Grantor (From)	Grantee (To)	D.B.	Pg.	Type	W.D. Cons
11/19/99	LONG, LARRY T.	SEMBLER FAMILY PARTNERSHIP #19, LTD	3910	144 148	LTD W/D	QC 4,205. ⁵⁰
11/19/99	LARRY J. LONG, ANNE S. & E	" " "	3910	155	LTD W/D	FOR 2.49 AC 685. ⁰⁰
11/19/99	LONG, ANNE S.	" " "	3910	163 & 159	LTD W/D	FOR 8.58 AC 2,359. ²⁰
11/15/99	ESTATE McCHURE, DEWEY J.	" " "	3903	83	QC	- 0 -
6/21/00	LONG, ANNE S.	" " "	4188	216	LTD W/D	FOR 3.15 AC 816. ⁶⁰
9/1/00	D. O. T.	" " "	4321	124	QC	FOR .06 AC 14. ⁵⁰

City	G.M.D.	L.D.	L.L.	Dimensions	Acreage				
		15	1217	35.16 AC ± 38.35 AC ±	Return	Deed	Plat	Comp.	Used
						14.031			14.09

Subdivision	Block	Lot	Plat	Bk.	Page
1231					
1232					
13 AC					
22.8 AC					
23.12 AC					
XX 14.07 AC					

Brief Legal Description ~~X~~ PARCELS 29, 30A, 30B, 30C, 30D, 31 COMBINED PER 1999 DEEDS. & BY SPLITS MADE TO THIS PARCEL FROM 17, 57, 58, 11/19/00 ~~X~~ PARCEL 58D (9.05 AC) SPLIT OUT PER OWNERS & TAX ASSESSORS OFFICE REQUEST. 10/23/00



Property Acquired From: 58A
Acct. No.

Photo	Call No
-------	---------

15N12		58B
Map	Block	Parcel

Date	Grantor (From)	Grantee (To)	D.B.	Pg.	Type	W.D. Cons
11/19/99	SEMBLER FAMILY PARTNERSHIP #19, LTD.	LONG, LARRY T.	3910	175/167	LTD W/D	OC -0-

City	G.M.D.	L.D.	L.L.	Dimensions	Acreage				
					Return	Deed	Plat	Comp.	Used
		15	1218	*2.95 AC		3187			319

Subdivision	Block	Lot	Plat Bk.	Page
		OUT LOT		

Brief Legal Description *** 244 AC ± USED FOR R/W PER 2004 DEED 7385-469. 11/23/04**

Property Acquired From: 58A
Acct. No.

Photo	Call No

15N12		58C
Map	Block	Parcel

Date	Grantor (From)	Grantee (To)	D.B.	Pg.	Type	W.D. Cons
11/19/99	SEMBLER FAMILY PARTNERSHIP #19, LTD	DAYTON HUDSON CORPORATION	3910	288	LTD W/D	4,500. ⁰⁰

City	G.M.D.	L.D.	L.L.	Dimensions	Acreage				
		15	1217 1218		Return	Deed	Plat	Comp.	Used
						13.957			13.96

Subdivision	Block	Lot	Plat	Bk.	Page

Brief Legal Description

Property Acquired From: 58A
Acct. No.

Photo	Call No
-------	---------

15N12		58D
Map	Block	Parcel

Date	Grantor (From)	Grantee (To)	D.B.	Pg.	Type	W.D. Cons
		SEMBLER FAMILY PARTNERSHIP #19, LTD.				
6/7/01	SEMBLER FAMILY PARTNERSHIP #19, LTD	INLAND SOUTHEAST WOODSTOCK, L.L.C.	4619	73	LTD WD	2 PARCELS 27,538 ²⁵
2/27/07	INLAND SOUTHEAST WOODSTOCK, LLC	DDRTC WOODSTOCK SQUARE LLC	9442	480	DC	43,750. ³⁰

City	G.M.D.	L.D.	L.L.	Dimensions	Acreage				
		15	1217 1232		Return	Deed	Plat	Comp.	Used
							9.047		9.05
Subdivision					Block	Lot	Plat	Bk.	Page

Brief Legal Description: **THIS PARCEL SPLIT OUT PER OWNERS & TAX ASSESSORS OFFICE REQUEST. 10/23/00**



Property
 Acquired From: 15N12-58A
 Acct. No.

Photo Call No

15N12 58E
 Map Block Parcel

Date	Grantor (From)	Grantee (To)	D.B.	Pg.	Type	W.D.Cons
9/29/00	SEMBLER FAMILY PARTNERSHIP #19, LTD.	HALLE PROPERTIES, L.L.C.	4313	186	LTD WD	570 ⁰⁰
9/29/00	SEMBLER FAMILY PARTNERSHIP #19, LTD.	" " "	4313	190	OK	0

City	G.M.D.	L.D.	L.L.	Dimensions	Acreage				
		15	1217		Return	Deed	Plat	Comp.	Used
						1.13			1.13

Subdivision	Block	Lot	Plat	Bk.	Page

Brief Legal Description



Property
 Acquired From: 15
 Acct. No.

MAP BLOCK PAR SUB
 OLD: 1519 021 B
 NEW: 1512 059

15-19 2173
 15-19 21B
 Map Block Parcel

Date	Grantor (From)	Grantee (To)	D.B.	Pg.	Type	W.D. Cons
7/85	THOMAS, DOYLE	COHN, SANFORD A. TURPEN, JOHN B. JR. WALKER, RALPH W. III	469	559	W/D	684.00
5/16/06	TURPEN, JOHN B. COHN SANFORD A. WALKER, RALPH W. III	STADIUM AT CHERDREE LLC.	8780	135 128	GC LTD W/D	253.00

City	G.M.D.	L.D.	L.L.	Dimensions	Acreage <u>14.75 AC - 31 AC</u>				
		15	1160 1217	XX .56 AC XX .28 AC ±	Return	Deed	Plat	Comp.	Used
								16.75	16.75


Subdivision	Block	Lot	Plat Bk.	Page

Brief Legal Description ~~XX~~ .032 AC ± Used For R/W Per 1998 DEED 306-341 7/22/98
~~XX~~ ADJUSTED ACREAGE PER 2006 GC DEED 8780-135. 7/27/06









MAP BLOCK, PAR SUB
 Property Acquired From: 15-19 OLD: 15-19 21 1D
 Acct. No. 21B NEW: 15-12 061

15-19		21D
Map	Block	Parcel

Date	Grantor (From)	Grantee (To)	D.B.	Pg.	Type	W.D. Cons
		COHN, SANFORD A. 213001				
10/90	WALKER, RALPH W. III TURPEN, JOHN B.	ANITA K. 1/3 INT. HERMAN, RICHARD J.	916	177	W	385. ⁰⁰
2/17/92	WALKER, RALPH W. III TURPEN, JOHN B.	1/6 INT. HWY 92 LTD. PARTNERSHIP	P1134	142	W	385. ⁰⁰
		TURPEN, JOHN B. & WALKER, RALPH W. III				
11/4/92	HERMAN, RICHARD J. & ANITA K. COHN, SANFORD A. & ETAL	SDM PROPERTIES, INC.	1322	250	QC	-0-
11/4/92	" " "	" " "	1322	253	LTD W/D	1,692. ⁰⁰

City	G.M.D.	L.D.	L.L.	Dimensions	Acreage 13.36 AC			
		15	1160	9.52 AC.	Return	Deed	Plat Comp.	Used
			1217	11.52 AC		14.77		
Subdivision					Block	Lot	Plat Bk.	Page

Brief Legal Description SEE 1993 QC 1415/2

100


100

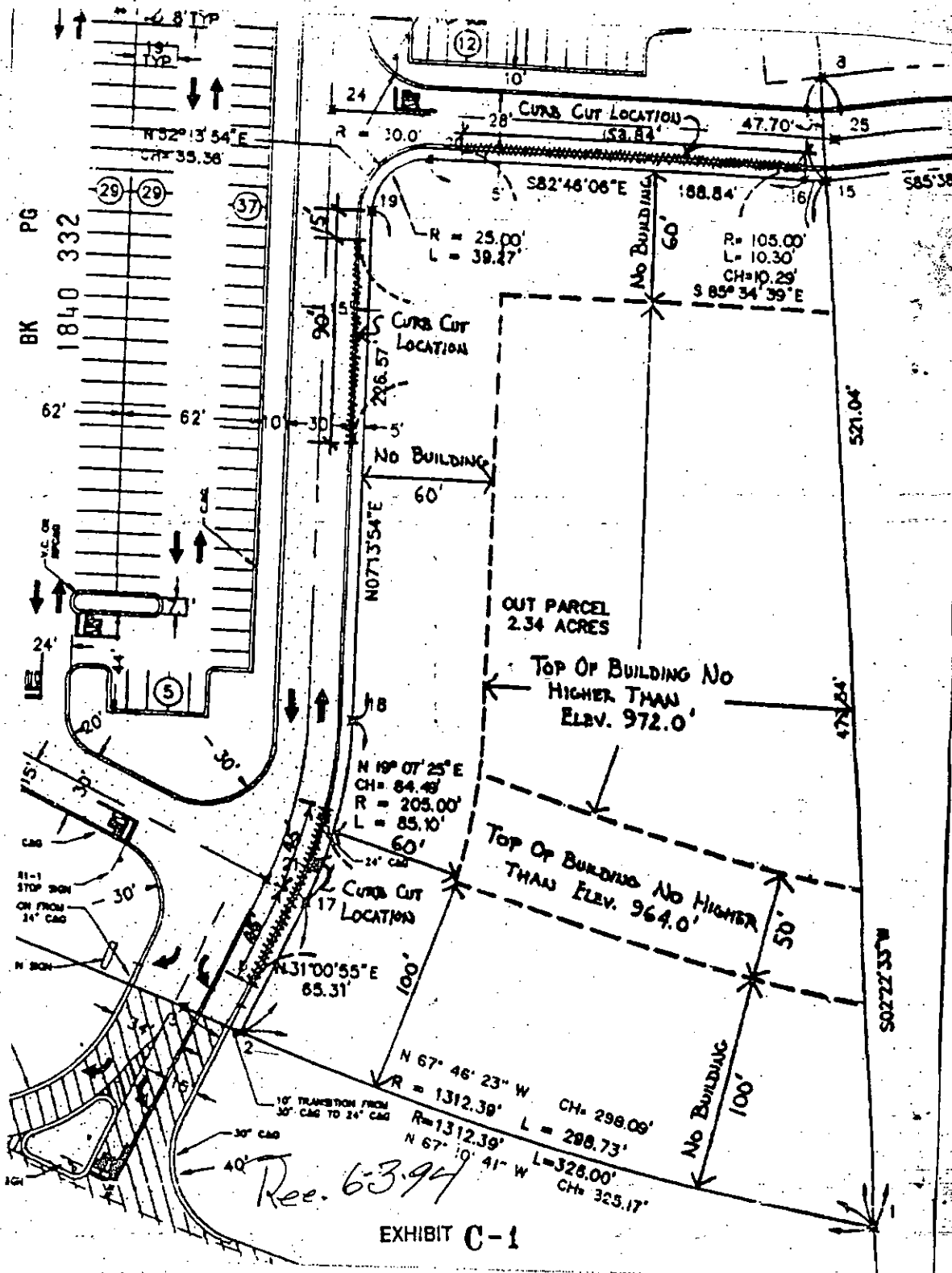
Property Acquired From:
Aest. No. <i>61</i>

Photo	Call No
-------	---------

<i>15-12</i>		<i>61A</i>
Map	Block	Parcel


Date	Grantor (From)	Grantee: (To)	D.B.	Pg.	Type	W.D. Cons
<i>5/27/94</i>	<i>SDM PROPERTIES, INC.</i>	<i>SAA PROPERTIES, INC.</i>	<i>1840</i>	<i>325</i>	<i>LTD</i>	<i>740.⁰⁰</i>
<i>12/9/94</i>	<i>SAA PROPERTIES, INC.</i>	<i>VALLEY PARTNERS, INC.</i>	<i>1989</i>	<i>242</i>	<i>gen. LTD</i>	<i>3,138.⁰⁰</i>
	<i>10/16/95</i>					
<i>Deleted Combined with 68A request by B.O.A. office</i>						
City	G.M.D.	L.D.	L.L.	Dimensions	Acreage	
		<i>15</i>	<i>1217</i>	<i>per</i>	Return	Deed
						<i>2.34</i>
Subdivision				Block	Lot	Plat Bk. Page
						<i>ATTACHED</i>
Brief Legal Description						





Rec. 6-3-94

EXHIBIT C-1



Property Acquired From:
Acct. No. 61


Photo	Call No
-------	---------

15-12		61B
Map	Block	Parcel

Date	Grantor (From)	Grantee (To)	D.B.	Pg.	Type	W.D. Cons
12/15/94	S D M PROPERTIES, INC	FOWLER THOMAS HALL	1990	25	LTP W/D	109. ⁰⁰
5/18/95	FOWLER, THOMAS HALL	WOODSTOCK CAR WASH, INC.	2029	185	W/D	353. ⁵⁰

City	G.M.D.	L.D.	L.L.	Dimensions	Acreage				
					Return	Deed	Plat	Comp.	Used
		15	1160 1217			2			2
Subdivision					Block	Lot	Plat Bk.	Page	

Brief Legal Description





Name On Return:

Name On Deed:

Property Address:

Property Acquired From:

Acquired By: Deed Will

Approximate Date Acquired:

Recorded Yes No

D.B. Pg.

Size: (Dim. or Ac.)

Bounded By:

N.

S.

E.


W.

MAP BLOCK PAR SUB
 OLD: 1519 019
 NEW: 1512 062

FD-1

15-19		19
Map	Block	Parcel

Date	Grantor (From)	Grantee (To)	D.B.	Pg.	Type	W.D. Cons.
5-19-74	Cosby, Powell & others	CANTON EXPRESSWAY, LTD	174	6	WD	167 ⁴⁰
8/19/93	CANTON EXPRESSWAY, LTD	THOMAS O. & THOMAS HALL FOWLER, SHIRLEY W.	1565	189	QC	
9/22/95	FOWLER, THOMAS O.	^{2/3 INT.} FOWLER, THOMAS HALL	1565	186	WD	1,093. ⁸⁰
	City	G.M.D.	L.D.	L.L.	Dimensions	Ac. Acreage
			15	1288	28.32 AC. ±	33.21 ±
				1289		
	Subdivision	Block	Lot	Plat Book	Page	
				6	166	
Brief Legal Description: *CORRECTED ACREAGE PER 1993 DEED 1565/189, QUESTIONABLE TO WHETHER OR NOT D.O.T. GOT AREA ALONG NOONDAY CREEK ????						



Name On 2447 CANTON Hwy
 Return: MARVETTA, GA.

Photo Call No.

15-19 19
 Map Block Parcel

Name On COLE, R.E.
 Deed: COLE, R.E.

Property w/s 1/3 MOONDAY CREEK
 Address:

Property Acquired From:

Acquired Deed Approximate Recorded D.B. Pg. Size:
 By: Will Date Acquired: Yes No (Dim. or Ac.)

Bounded By: N. S. E. W.

Date	Grantor (From)	Grantee (To)	D.B.	Pg.	Type	W.D. Cons.
<u>10/59</u>	<u>CALER, David Allen</u>		<u>53</u>	<u>36</u>	<u>WD</u>	
<u>1971</u>	<u>COLE, R.E.</u>	<u>HOUSLEY G.M., JR. & G.E.</u>	<u>111</u>	<u>237</u>	<u>WD</u>	<u>50.10</u>
	<u>GA-CAROLINA LAND CO., INC.</u>	<u>Cosby Powell, Al m. Johnson, 5th</u>	<u>224</u>	<u>612</u>	<u>QCD</u>	
		<u>Ted DOLLAR, Mrs. SANDERS (over)</u>	<u>125</u>	<u>424</u>	<u>WD</u>	<u>44.30</u>

City	G.M.D.	L.D.	L.L.	Dimensions	Acreage				
					Return	Deed	Plat	Comp.	Used
	<u>890</u>	<u>15</u>	<u>1299</u> <u>1288</u> <u>1287</u>			<u>47</u>		<u>47</u>	<u>47</u>

Subdivision	Block	Lot	Plat Book	Page
			<u>6</u>	<u>166</u>

Brief Legal Description: 47 AC LL 1287, 1288, 1289
LD 15

Cont'd
over

Robert JACKSON, ⁵⁹⁰Paul Hoeshel, (590) Mike
Arlford, 590 Bill Disbro, 1090 - Ben Moran - 1590 ⁵⁹⁰
Mrs. Brownlee 1590, Pete Bailey, Jr. 590 - McWhairs
& Marvorie Kynott - 590 INT.

C Pat Cosby Powell etal on other cards)

Property Acquired From: 62
 Acct. No.

Photo Call No

15N12
 Map Block Parcel
 162A

Date	Grantor (From)	Grantee (To)	D.B.	Pg.	Type	W.D. Cons
7/29/99	FOWLER, SHIRLEY W.	FOWLER, THOMAS HALL	X38 3752	45-321 2216	REC C	171. ⁰⁰

City	G.M.D.	L.D.	L.L.	Dimensions	Acreage				
		15	1288 1289		Return	Deed	Plat	Comp.	Used
						2.932			2.93

Subdivision	Block	Lot	Plat	Bk.	Page

Brief Legal Description: ~~INDEX IN DESCRIPTION USED FROM RECORDS DEPT~~

Property
Acquired From:
Acct. No.

MAP . BLOCK
OLD: 1519
NEW: 1512

PAR . SUB
018 . A
Photo Cr 11 No
063

15-19
Map Block Parcel
18A


REC. 102
1-189

Date	Grantor (From)	Grantee (To)	D.B.	Pg.	Type	W.D. Cons
6/88	FOWLER, THOMAS O. ^{1/2 INT}	FOWLER, SHIRLEY W. ^{1/2 INT}	811	18	W	-0-
6/88	FOWLER, THOMAS O. & SHIRLEY W.	FOWLER, THOMAS O. & THOMAS HALL	811	23	W	-0-
<p>11/22/93 Deleted with 17C per B.D.A. office</p>						

City	G.M.D.	L.D.	L.L.	Dimensions	Acreage			
		15	1233	1	Return	Deed	Plat	Comp. Used
					14.88			

Subdivision	Block	Lot	Plat Bk.	Page

Brief Legal Description



FD-1

Name On Return:

Photo	Call No.

15-19		18A
Map	Block	Parcel

Name On Deed: FOWLER, T. CLYDE

Property Address:

Property Acquired From:

Acquired By:	Deed Will	Approximate Date Acquired:	Recorded Yes No	D.B. Pg.	Size: (Dim. or Ac.)
--------------	-----------	----------------------------	-----------------	----------	---------------------

Bounded By:	N.	S.	E.	W.
-------------	----	----	----	----

Date	Grantor (From)	Grantee (To)	D.B.	Pg.	Type	W.D. Cons.
2/38	FOWLER, HERBERT		3	387	w/d	-
8/83	FOWLER, T. C. estate	THOMAS ORVILLE FOWLER, HOWARD EUGENE	367	26	Exec. Deed	-
12-19-86	Fowler, Howard E.	Fowler, Thomas O.	588	517	W.D.	400.00
	City	G.M.D.	L.D.	L.L.	Dimensions	Acreage 4.91
		890	15	1232 1233 1234		Return Deed Plat Comp. Used
						1488 30 ± 30 ±
	Subdivision	Block	Lot	Plat Book	Page	
				16	142	
Brief Legal Description:						

226-68

Property Acquired From: 15-19	MAP BLOCK PAR SUB OLD: 1519 1519 017 C
Acct. No.	Photo Call No NEW: 1512 064

15-19		17C
Map	Block	Parcel

Date	Grantor (From)	Grantee (To)	D.B.	Pg.	Type	W.D. Cons
12-19-86	Fowler, Howard E.	Fowler, Thomas O.	588	515	W/D	800.00
		SHIRLEY W. FOWLER, THOMAS D. THOMAS HALL				
9/22/95	FOWLER, THOMAS ORVILLE	2/3 INT. FOWLER, THOMAS HALL 1/3 INT. FOWLER, SHIRLEY W.	2225	195	W/D	505.00

City	G.M.D.	L.D.	L.L.	Dimensions	Acreage 15.3 AC ±				
		15	1216 1233	8.97 AC ±	Return	Deed	Plat	Comp.	Used
					70.42				
Subdivision					Block	Lot	Plat Bk.	Page	

Brief Legal Description 11/22/93 Parcel 18A Combined Per request
 E. R.O. H. Allen See DEEDS 2218-210 THRU 215 VERY OLD DEEDS (SEE TO/RE
 CLEARING & TITLES) FROM ALONG TIME ALSO SEE PL AGREEMENT DEED 29102-74



Property Acquired From:
Acct. No. <i>64</i>

Photo	Call No
-------	---------

<i>15-12</i>		<i>64A</i>
Map	Block	Parcel

Date	Grantor (From)	Grantee (To)	D.B.	Pg.	Type	W.D. Cons
<i>3/14/97</i>	<i>SHIRLEY W. FOWLER, THOMAS HALL</i>	<i>JDN REALTY CORPORATION</i>	<i>21052</i>	<i>327</i>	<i>W/D</i>	<i>2 TRACTS 1,877.¹⁰</i>
<i>3/11/03</i>	<i>JDN REALTY CORPORATION</i>	<i>LW WOODSTOCK PORTFOLIO, L.P.</i>	<i>5954</i>	<i>285 278</i>	<i>LTD W/D</i>	<i>13,292.⁷⁰</i>

City	G.M.D.	L.D.	L.L.	Dimensions	Acreage	Return	Deed	Plat	Comp.	Used
		<i>15</i>	<i>1233</i>	<i>14.75A</i>	<i>20.09 AC</i>		<i>8.2410</i>			<i>*7.87</i>
Subdivision					Block	Lot	Plat	Bk.	Page	
						<i>PARCEL 11</i>				
						<i>TRACT A-1</i>				

Brief Legal Description ** DEED LESS & EXCEPTED 2 TRACTS .333 AC & .043 AC*
FOR 98 Tax Com. lined 64B per A.O.A. Office (RICKY)
*also combined 57D **ADJUSTED ACREAGE PER 8803 DEED 5954-278 9/8/03*



Property Acquired From:
Acet. No. <u>64</u>

Photo	Call No
-------	---------

<u>15-12</u>		<u>164B</u>
Map	Block	Parcel

Date	Grantor (From)	Grantee (To)	D.B.	Pg.	Type	W.D. Cons	
<u>3/14/97</u>	<u>SHIRLEY W. FOWLER, THOMAS HALL</u>	<u>JDN REALTY CORPORATION</u>	<u>3652</u>	<u>327</u>	<u>10/D</u>	<u>2 TRACTS 1,877.10</u>	
<p><i>for 98 feet Deleted & Combined with 64A per B.O.A. office "Ricky"</i></p>							
City		G.M.D.	L.D.	L.L.	Dimensions	Acreage	
			<u>15</u>	<u>1233</u>		Return Deed Plat Comp. Used	
						<u>2078</u> <u>8.08</u>	
Subdivision					Block	Lot	Plat Bk. Page
						<u>PARCEL 11</u>	
						<u>TRACT A-4</u>	
Brief Legal Description							



Property Acquired From:
Acet. No. <u>64</u>

Photo	Call No
-------	---------

<u>15-12</u>		<u>14C</u>
Map	Block	Parcel

Date	Grantor (From)	Grantee (To)	D.B.	Pg.	Type	W.D. Cons			
<u>3/14/97</u>	<u>SHIRLEY W. FOWLER, THOMAS HALL.</u>	<u>JDN DEVELOPMENT CO, INC.</u>	<u>21052</u>	<u>320</u>	<u>LTD W/D</u>	<u>3 TRACTS 122.90</u>			
<p><i>for 98 lot Deleted & Combined with 57C per B.A.A. office (ricky)</i></p>									
City	G.M.D.	L.D.	L.L.	Dimensions	Acreage <u>.333 + .043</u>				
		<u>15</u>	<u>1233</u>	<u>SOUTHERN PORTION OF PROPOSED ROAD</u>	Return	Deed	Plat	Comp.	Used
						<u>.376</u>			<u>.38</u>
Subdivision					Block	Lot	Plat	Bk.	Page
Brief Legal Description									



Property Acquired From: 15-1501D-1519	MAP BLOCK PAR SUB
Acct. No. NEW: 1512	018 D Photo 065 Call No


15-19		18D
Map	Block	Parcel

Date	Grantor (From)	Grantee (To)	D.B.	Pg.	Type	W.D. Cons
12-19-86	Fowler, Thomas O.	Fowler, Howard E.	1588	513	WO	1072 7/2 2/2 800.00
12/86	FOWLER, HOWARD E.	WALLACE ENTERPRISES, INC	1588	523	W	7.50.00
9/90	WALLACE ENTERPRISES, INC.	WALKER, RALPH W. III	987	106	W	350.00
9/90	WALKER, RALPH W. III	FOWLER, THOMAS O. & SHIRLEY W.	987	109	TRUST. D.	350.00
<p>11/22 with 18 per request office</p>						

City	G.M.D.	L.D.	L.L.	Dimensions	Acreage				
		15	1216	E D	Return	Deed	Plat	Comp.	Used
						1AC±			1

Subdivision	Block	Lot	Plat	Bk.	Page

Brief Legal Description



Property Acquired From:
Acct. No. <i>1de</i>

Photo	Call No
-------	---------

<i>15-12</i>		<i>1deA</i>
Map	Block	Parcel

Date	Grantor (From)	Grantee (To)	D.B.	Pg.	Type	W.D. Cons	
<i>3/14/97</i>	<i>SHIRLEY W. & FOWLER, THOMAS HALL</i>	<i>JDN DEVELOPMENT CO, INC.</i>	<i>2452</i>	<i>320</i>	<i>KTD W/D</i>	<i>3 TRACTS 128.90</i>	
<i>for 98 lot & Combined Deleted & Combined with '57C per B.O.A. office "Ricky"</i>							
City		G.M.D.	L.D.	L.L.	Dimensions	Acreage	
			<i>15</i>	<i>12 1/2</i>	<i>NORTHERN PORTION OF PROPOSED ROAD</i>	Return Deed Plat Comp. Used	
						<i>.31</i> <i>.31</i>	
Subdivision					Block	Lot	Plat Bk. Page
Brief Legal Description							



Property Acquired From:	MAP OLD: 1519	BLOCK	PAR 018	SUB
Acct. No.	NEW: 1512		Photo 066	Call No

15-19		18
Map	Block	Parcel


Date	Grantor (From)	Grantee (To)	D.B.	Pg.	Type	W.D.Cons
		SHIRLEY W. FOWLER THOMAS O. THOMAS HALL				
9/22/95	FOWLER, THOMAS ORVILLE	2 1/2 1/2 EAST. FOWLER, THOMAS HALL	2225	195	W/D	505.00
	SHIRLEY ESTATE	4 1/2 1/2 EAST. FOWLER SHIRLEY W.				
12/30/02	FOWLER, THOMAS HALL	FOWLER CROSSING PARTNERS, L.P.	6092	666	QC	+TRACTS -0-

REC. 6/18/03

City	G.M.D.	L.D.	L.L.	Dimensions 14.298	Acreage 7.117	Return	Deed	Plat	Comp.	Used
				6.69 AC±						

Subdivision	Block	Lot	Plat	Bk	Page
for 98 the parcels 57E & 67A Combined per B.O.A. office (check)					
					11,20AC

Brief Legal Description FOWLER'S STATE THAT THIS IS CORRECT OWNERS
 11/22/93 Parcel 18D Combined per request of B.O.A. office



Name On Return:

Name On Deed: *FOWLER, T. Clyde*

Property Address: *ON SR 92*

Property Acquired From:

Acquired By: Deed Will Approximate Date Acquired: Recorded Yes No D.B. Pg. Size: (Dim. or Ac.)

Bounded By: N. S. E. W.

Photo Call No.

FP-1
 15-19 18
 Map Block Parcel

Date	Grantor (From)	Grantee (To)	D.B.	Pg.	Type	W.D. Cons.
<i>7/38</i>	<i>FOWLER, Herbert</i>		<i>3</i>	<i>307</i>	<i>IND.</i>	
<i>8/193</i>	<i>FOWLER, T.C. estate</i>	<i>THOMAS ERVILLE FOWLER, HOWARD EUGENE</i>	<i>367</i>	<i>26</i>	<i>Spec. ded</i>	<i>-</i>

City	G.M.D.	L.D.	L.L.	Dimensions	Acres	Return	Deed	Plat	Comp.	Used
	<i>890</i>	<i>15</i>	<i>1162 1163 1164</i>	<i>6± 17±</i>	<i>79.94 AC. 79.47 AC.</i>	<i>21-28</i>	<i>791</i>		<i>130</i>	<i>730</i>

Subdivision	Block	Lot	Plat Book	Page
<i>1214, 1215, 1216, 1233, 1234</i>			<i>16</i>	<i>140 E 145</i>

Brief Legal Description: *150 AC ± LL 1162, 1163, 1164, 1214, 1215, 1216, 1233, 1234 LD 15*

1986 deed 592-392 from Mrs. GUYNEUE H. FOWLER To THOMAS & EUGENE FOWLER 34% of part of this parcel. No change made. (OVER)

1987 DEDD 674-606 gave GRANITESTONKY 170
OF PART OF THIS PRICE
from my mill

$$\begin{array}{r} 846 \\ 368 \\ \hline 6768 \\ 5076 \\ 2538 \\ \hline 311328 \\ 29 \\ \hline 49 \\ \hline 78 \end{array}$$
$$\begin{array}{r} 49 \\ 31 \\ \hline 80 \end{array}$$

18

34

$$\begin{array}{r} 130 \\ 78 \\ \hline 52 \end{array}$$
$$\begin{array}{r} 1328 \\ 368 \\ \hline 10624 \\ 7968 \\ 3984 \\ \hline 488704 \end{array}$$
$$\begin{array}{r} 54 \\ 31 \\ 49 \\ \hline 134 \end{array}$$

74848
39
✓

Property Acquired From:
Acct. No.

Photo	Call No
-------	---------

15212		66B
Map	Block	Parcel


REF. 6/18/03

Date	Grantor (From)	Grantee (To)	D.B.	Pg.	Type	W.D. Cons
12/30/02	SHIRLEY ESTATE FOWLER THOMAS HALL	SHIRLEY THOMAS H. FOWLER CROSSING PARTNERS, L.P.	10092	666	DC	+ TRACTS - 0 -

City	G.M.D.	L.D.	L.L.	Dimensions	Acreage				
		15	1216		Return	Deed	Plat	Comp.	Used
									1 1/2

Subdivision	Block	Lot	Plat Bk.	Page

Brief Legal Description *This parcel created by 98 Tax per B.S.R. office after combining other parcels for tax purposes.*





Property Acquired From: 15-13- OLD: 1519	MAP	BLOCK	PAR	SUB
Acct. No.	NEW: 1512		018	E
			Photo 067	Call No

15-19		18E
Map	Block	Parcel

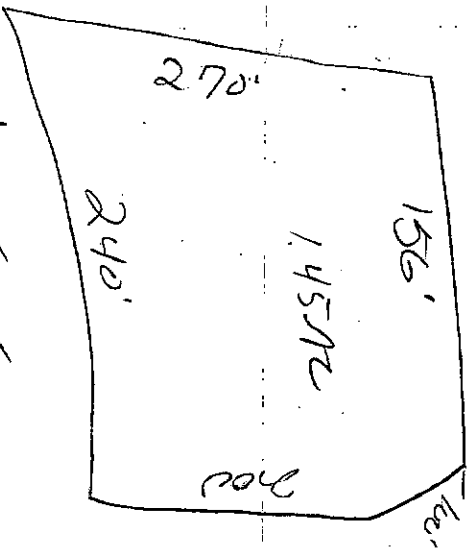
Date	Grantor (From)	Grantee (To)	D.B.	Pg.	Type	W.D. Cons
12-19-86	Fowler, Thomas O.	Fowler, Howard E.	588	513	W/D	800.00 ^{for 2 blocks}
12-19-86	Fowler, Howard E.	Phillips, Tom M.	588	521	W/D	450.00
1/30/87	PHILLIPS, Tom M.	PHILLIPS, BETTY ANN	2108	82	W/D	-0-

City	G.M.D.	L.D.	L.L.	Dimensions	Acreage	1.47 Ac.			
		15	1216		Return	Deed	Plat	Comp.	Used
							745		

Subdivision	Block	Lot	Plat Bk.	Page
			30	256

Brief Legal Description

SR 92




N/E T.O. Tower
↙

Property Acquired From: 15-1 . OLD: MAP 1519 BLOCK PAR SUB 018 F
 Acct. No. NEW: 1512 067 -A-

15-19		18F
Map	Block	Parcel

Date	Grantor (From)	Grantee (To)	D.B.	Pg.	Type	W.D. Cons
11-87	FOWLER, THOMAS O.	WAFFLE HOUSE, INC.	675	303	W	150 ⁰⁰
5/30/91	WAFFLE HOUSE, INC.	FOWLER, THOMAS H.	2413	221	LTD W/D	60 ⁰⁰
<p>1991 Deleted with 66. Com. filed with B.O.A. office</p>						

City	G.M.D.	L.D.	L.L.	Dimensions	Acreage				
		15	1216		Return	Deed	Plat	Comp.	Used
						1.4582			.46
Subdivision					Block	Lot	Plat Bk.	Page	
Brief Legal Description									




Property Acquired From:	MAP BLOCK PAR SUB	15-19	18C
Acct. No.	OLD: 1519	018 C	
	NEW: 1512	Photo 068	Call No
		Map	Block Parcel

Date	Grantor (From)	Grantee (To)	D.B.	Pg.	Type	W.D. Cons
11/4/92	WOODSTOCK PARTNERS	S.D.M PROPERTIES, INC	1322	245	QC	-0-
11/4/92	HERMAN, RICHARD J. & ANITA K. COHN, SANFORD A & eme	" " "	1322	250	QC	-0-
FOR 93 TAX, DELETE & COMBINE WITH 21D PER DEED 1322/250 1-18-93						

City	G.M.D.	L.D.	L.L.	Dimensions	Acreage				
					Return	Deed	Plat	Comp.	Used
		15	1216			3155			132
Subdivision					Block	Lot	Plat Bk	Page	

Brief Legal Description



Name On Return:

Photo

15-19

Block

18C

Name On Deed:

Photo

Call No.

Map

Block

Parcel

Property Address:

Property Acquired From:

Acquired By: Deed Will

Approximate Date Acquired:

Recorded Yes No

D.B. Pg.

Size: (Dim. or Ac.)

Bounded By:

N.

S.

E.

W.

Date	Grantor (From)	Grantee (To)	D.B.	Pg.	Type	W.D. Cons.
3-77	Fowler, T. Clyde <i>THOMAS HAWK</i>	Fowler, Thomas O. + Shirley W. <i>SEE OVER FOR OWNERS</i>	215	8	WD	?
9/90	FOWLER, THOMAS O. & HOWARD E.	WALKER, RALPH W. III TRUSTEE	897	230	W	2,055.10
9/90	FOWLER, THOMAS O. & SHIRLEY W.	" " " "	897	224	W	1,032.50

City	G.M.D.	L.D.	L.L.	Dimensions	Acreage .50 AC				
		15	1216		Return	Deed	Plat	Comp.	Used
						3-54			3-54/85

Subdivision	Block	Lot	Plat Book	Page

Brief Legal Description: *SEE ALSO 897/245*

990 Thomas Hank Fowler, Thomas O. Fowler 897/330


Shirley W. Fowler.

Property Acquired From: 15-18C	MAP OLD: 1519	BLOCK	PAR 018	SUB H	15-19	Block	18H
Acct. No. 18C	NEW: 1512		Photo 068	Call to A			

Date	Grantor (From)	Grantee (To)	D.B.	Pg.	Type	W.D. Cons
11/91	WOODSTOCK PARTNERS	SAA PROPERTIES, INC.	1090	341	W	718.80
12/9/91	SAA PROPERTIES, INC.	VALLEY PARTNERS, INC.	1989	242	gen. AC wid	3,338.00

City	G.M.D.	L.D.	L.L.	Dimensions	Acreage 7.93 AC				
		15	1216		Return	Deed	Plat	Comp.	Used
						30437			304
Subdivision					Block	Lot	Plat	Bk.	Page

Brief Legal Description: **10/16/95 parcels 601A, E 69 Combined**
per request of BOH office



Property Acquired From:	MAP BLOCK PAR SUB OLD: 1519 018 AB	15-19	188
Acct. No.	NEW: 1512	Photo 069	Call No
		Map	Block Parcel

Date	Grantor (From)	Grantee (To)	D.B.	Pg.	Type	W.D. Cons	
2/24/93	WOODSTOCK PARTNERS	SAA PROPERTIES, INC.	1403	79	W	354. ⁰⁰	
12/9/94	SAA PROPERTIES, INC.	VALLEY PARTNERS, INC.	1984	242	gen. W/D	3,138. ⁰⁰	
	10/16/95	<p style="text-align: center;">Deleted Combined with 68A per 1-7-97 ROA. W</p>					

City	G.M.D.	L.D.	L.L.	Dimensions	Acreage				
					Return	Deed	Plat	Comp.	Used
		15	12/16					2.55	2.55 HP.
Subdivision					Block	Lot	Plat Bk.	Page	

Brief Legal Description



Name On Return:

Photo Call No.

15-19 Map Block Parcel 18B

Name On Deed:

Property Address:

Property Acquired From:

Acquired By: Deed Will Approximate Date Acquired: Recorded Yes No D.B. Pg. Size: (Dim. or Ac.)

Bounded By: N. S. E. W.

Date	Grantor (From)	Grantee (To)	D.B.	Pg.	Type	W.D. Cons.
3-19-77	Fowler, T. Clyde	Fowler, Howard E. & JEAN R.	214	128	WD	100
5-87	Fowler, Jean R. ^{1/2 Int.}	Fowler, Howard E. ^{1/2 Int.}	626	422	Ex/0	-0-
9/90	HOWARD E. & THOMAS HAW FOWLER, THOMAS O.	SEE OVER FOR OWNERS → WALKER, RALPH W. III TRUSTEE	897	230	W	2,055.10

City	G.M.D.	L.D.	L.L.	Dimensions	Return	Deed	Plat	Comp.	Used
		15	1216				354AC		3.54AC

Subdivision	Block	Lot	Plat Book	Page

Brief Legal Description: *SEE AEO 897-245

9190 Thomas Hall Fowler, Thomas O. Fowler, 897/230

SHIRLEY W. FOWLER

9190 Fowler, Howard E.

TO: RALPH W. WANKER III AS TRUSTEE

THOMAS HALL FOWLER, THOMAS O. FOWLER 897/237

SHIRLEY W. FOWLER, WOODSROCK PARTNERS

Property Acquired From: 15-19-OLD? 1519	MAP 2 BLOCK	PAR 018	SUB J
Acct. No. NEW: -1512		Photo 069	Call No A


15-19		18J
Map	Block	Parcel

Date	Grantor (From)	Grantee (To)	D.B.	Pg.	Type	W.D. Cons
3/6/92	WOODSTOCK PARTNERS	WALLACE ENTERPRISES, INC	1304 1342	1 214	W CORR	298.50

City	G.M.D.	L.D.	L.L.	Dimensions	Acreage 1.67 AC				
					Return	Deed	Plat	Comp.	Used
		15	1216			1.6723		1.6	1.6 ±
Subdivision					Block	Lot	Plat	Bk.	Page

Brief Legal Description *** RUN TRAVERSE IN H.P. FOUND THAT CLOSURE WAS OFF. * FOR 93 TAX CORRECTED ACREAGE PER DEED 1342/214 H-8-93**

X
H.P.




Property Acquired From: 15-1A-OLD-1519	MAP BLOCK PAR SUB	15-19		186
Acct. No.	Photo Call No	Map	Block	Parcel
NEW: 1512	018 070			

Date	Grantor (From)	Grantee (To)	D.B.	Pg.	Type	W.D. Cons
9/90	THOMAS HALL FOWLER, THOMAS O. & HOWARD E. ESTATE	FOWLER, THOMAS H. THOMAS O. SHIRLEY W. WALKER, RALPH W. TRUSTEE	897	230	W	2,055.00
9/90	FOWLER, T.C.	" " " " " "	897	233	QC	0-
9/90	FOWLER, THOMAS H. THOMAS O. SHIRLEY W. WALKER, RALPH W. TRUSTEE	HOME DEPOT U.S.A., INC. HD DEVELOPMENT	897	240		2,475.00
5/8/07	HOME DEPOT U.S.A., INC.	OF MARYLAND, INC.	4661	416	GEN WD	0-

City	G.M.D.	L.D.	L.L.	Dimensions	Acreage				
		15	1101 1102		Return	Deed	Plat	Comp.	Used
						11			
Subdivision					Block	Lot	Plat	Bk.	Page
215, 216									

Brief Legal Description



Name On Return: RT 1 MAP - BLOCK - PAR - SUB
 OLD: 15-18 23
 Name On Deed: COOK NEW: 15-12 071

FD-1
15.18 23
 Map Block Parcel

Property Address: 5/5 DUDREE RD. Property Acquired From: _____
 Acquired By: _____ Deed: Will: Approximate Date Acquired: _____
 Bounded By: N. S. E. W.


Recorded Yes No D.B. _____ Pg. _____ Size: _____
 (Dim. or Ac.)
 Nov. 2001
 LEXINGTON PARKE

Date	Grantor (From)	Grantee (To)	D.B.	Pg.	Type	W.D.Cons.
7/6/64	LAIRD, David J.	COOK, JOE F. JR.	74	77	WD.	
4/15/96	COOK, JOE F. JR. ^{ESTATE}	CYNTHIA S. McNABB, STEVEN R.	2359	206	W/D	102.30
6/30/98	McNabb, Steven R. & Cynthia S.	Greystone Partners, LLC	3189	149	W/D	216.00

City	G.M.D.	L.D.	L.L.	Dimensions	Acreage <u>17.7 AC ±</u>				
	890	15	1089 1144	<u>*17.04 AC.</u> <u>17.19 AC ±</u>	Return	Deed	Plat	Comp.	Used
						18.23	—	18.23	18.23

Subdivision	Block	Lot	Plat Book	Page

Brief Legal Description: 18.23 AC LL 1089 1144 LD 15
*ADJUSTED ACREAGE PER THIS DEED 8/12/96



Property Acquired From:
Aect. No. 71

Photo	Call No
-------	---------

15-12		71A
Map	Block	Parcel

Date	Grantor (From)	Grantee (To)	D.B.	Pg.	Type	W.D. Cons
7/27/94	JEANNETTE ALICE COOK, JOE F. JR. E	KATHY B. LANIER, WILLIAM B. E	1886	240	W/D	10.00
2/26/01	KATHY B. LANIER, WILLIAM B. E	LANIER, KEVIN J.	4482	115	WD	20.00
7/30/04	MORROW, MARK S.	" " "	7270	456	QC	FOR .03 AC -0-
7/30/04	LANIER, KEVIN J.	CANTRELL, JAMES E.	7270	458 457	QC WD	1169.50
10/12/07	CANTRELL, JAMES E.	DIER, CUONG LAN	9893	443 444	QC WD	189.90

City	G.M.D.	L.D.	L.L.	Dimensions	Acreage				
			1088		Return	Deed	Plat	Comp.	Used
		15	1089	.54 AC		51			51

Subdivision	Block	Lot	Plat Bk.	Page
			47	114

Brief Legal Description



Name On Return:	MAP OLD: 1518	BLOCK	PAR 023	SUB A	15-18	23A	
Name On Deed:	NEW: 1512		Photo 072	Call No.			Map


Property Address:			Property Acquired From:			
Acquired By:	Deed <input type="checkbox"/> Will <input type="checkbox"/>	Approximate Date Acquired:	Recorded Yes <input type="checkbox"/> No <input type="checkbox"/>	D.B. <input type="checkbox"/> Pg. <input type="checkbox"/>	Size: (Dim. or Ac.)	
Bounded By:	N.	S.	E.	W.		

Date	Grantor (From)	Grantee (To)	D.B.	Pg.	Type	W.D. Cons.
2/79	JOE F. & COOK, JEANETTE ALICE	KENNETH J. FETT, JONI W.	257	404	W	44 ⁹⁰
10/8/97	FETT, KENNETH J.	FETT, JONI W.	3083	176	QC	-0-

City	G.M.D.	L.D.	L.L.	Dimensions	Acreage				
		15	1089 1144		Return	Deed	Plat	Comp.	Used
						.532			
Subdivision					Block	Lot	Plat Book	Page	

Brief Legal Description:

REC-440/93



Name On Return:	MAP OLD: 1518	BLOCK	PAR 022	SUB F
Name On Deed:	NEW: 1512		Photo 073	Call No.

15-18		22F
Map	Block	Parcel


Property Address:			Property Acquired From:		
Acquired By:	Deed <input type="checkbox"/> Will <input type="checkbox"/>	Approximate Date Acquired:	Recorded Yes <input type="checkbox"/> No <input type="checkbox"/>	D.B. <input type="checkbox"/> Pg. <input type="checkbox"/>	Size: (Dim. or Ac.)
Bounded By:	N.	S.	E.	W.	

Date	Grantor (From)	Grantee (To)	D.B.	Pg.	Type	W.D. Cons.
8/79	CROFT, ARTHUR LEE	WESTBROOK, MILDRED T.	SHERMAN E. 268	662	W	5 ⁰⁰
12/84	" " "	" " "	" " 437	291	W	2 ⁰⁰ ⁷⁵ _{AC}
12/18/06	^{ESTATE} WESTBROOK, SHERMAN E. SR	WESTBROOK, MILDRED T.	9274	34 1/2	EXIS DEED	-0-

City	G.M.D.	L.D.	L.L.	Dimensions	Acreage 1.29 AC				
		15	114	41.29 AC 0.75 AC	Return	Deed	Plat	Comp.	Used
						87			187

Subdivision	Block	Lot	Plat Book	Page
			15	187

Brief Legal Description: * PARCEL 73A COMBINED PER OWNER & TAX ASSESSORS
 REQUEST. 2/20/07



Property Acquired From: 73
Acct. No.

Photo	Call No
-------	---------

15N12		73A
Map	Block	Parcel

Date	Grantor (From)	Grantee (To)	D.B.	Pg.	Type	W.D.Cons
2/2/05	^{ESTATE} WESTBROOK, SHERMAN E. & R	WESTBROOK, MILDRED T.	2274 1608	346 351	EXIS DEED	-0-
<p><i>DELETE WITH PER OWNERS REQUEST 2/20/07</i></p>						
City		E.M.D.	L.L.	Dimensions		Acreage
		15	1144	Return	Deed	Plat Comp. Used
					.84	
Subdivision				Block	Lot	Plat Bk. Page
						15 187
Brief Legal Description						




Property Acquired From: 22 MAP BLOCK PAR SUB
 OLD: 1518 - - - - - 022 M
 Acct. No.

15-18
 Map Block Parcel
 22M

NEW: 1512 074

Date	Grantor (From)	Grantee (To)	D.B.	Pg.	Type	W.D.	Cons
5/86	SHERMAN E. WESTARCOX MURDER	DANNY M. & LINDA W. PAGE	530	520	W	-	0-
7/89	LINDA W. & DANNY M. PAGE	RHONDA A. & DANIEL RUSSELL A.	806	306	W		59.90
7/91	RHONDA A. & DANIEL RUSSELL A.	FLEET REAL ESTATE FUNDING CORP.	1096	260	DUP		68.80
7/91	FLEET REAL ESTATE FUNDING CORP.	SECRETARY OF HOUSING & URBAN DEVELOPMENT	1096	263	LTD W/D		68.80
4/2/92	SECRETARY OF HOUSING & URBAN DEVELOPMENT	HUSSEY, MELISSA G.	1185	68	W		48.00
12/31/93	M/M MELISSA H. THOMPSON HUSSEY, MELISSA G.	WESTBROOK DAVID L.	3323 1728	266 207	RE REC W/D		49.00
City		G.M.D.	L.D.	L.L.	Dimensions		Acreage
			15	1144			Return Deed Plat Comp. Used
							.77
Subdivision			Block	Lot	Plat Bk.	Page	
					46	66	
Brief Legal Description							

15-18



Property
 Acquired From: 15-
 Acct. No.

MAP - BLOCK - PAR SUB -
 OLD: 1518 022 L
 -NEW: -1512 - 075

15-18		22L
Map	Block	Parcel

Date	Grantor (From)	Grantee (To)	D.B.	Pg.	Type	W.D. Cons
6/05	CROFT, ARTHUR LEE	SHERMAN E. & WESTBROOK, MILDRED T.	462	267	W/D	13 ³⁰
4/23/92	MILDRED T. & WESTBROOK, SHERMAN E.	THOMPSON, DAVID C. JR.	1302	311	W	11. ⁰⁰
12/93	THOMPSON, DAVID C. JR.	SHERMAN E. & WESTBROOK, MILDRED T.	1702	285	W	10 ⁵⁰
4/21/95	MILDRED T. & WESTBROOK, SHERMAN E.	LINDA W. & PAGE, DANNY H.	2072	249	W/D	75. ⁰⁰

City	G.M.D.	L.D.	L.L.	Dimensions	Acreage	89 ± ¹ .66 AC			
		15	14A		Return	Deed	Plat	Comp.	Used
					-1.66				1.66

Subdivision	Block	Lot	Plat Bk.	Page

Brief Legal Description * *adjusted ac. per 1993 deed 1702/285 (.66 AC)*



Property
Acquired From:
Acct. No.

MAP BLOCK PAR SUB
 OLD: 1518 22 E
 NEW: 1512 076
 Photo Call No

15-18 22E
 Map Block Parcel

Date	Grantor (From)	Grantee (To)	D.B.	Pg.	Type	W.D.Cons
Per '85	Tax Return	Mullinax, Cathy Lynn Owens				
2/11/94	CLOFT, CATHY LYNN ^W	JACKSON, MAHLON ^W	1744	045	W/D	-0-
5/9/02	JACKSON, MAHLON ^{ESTATE}	JACKSON, CATHY LYNN ^W	5286	112	DEED OF ASSENT	0
5/30/03	JACKSON, CATHY LYNN ^W	DUPREE STATION, LLC ^W	6262 6248	121 492	W/D	112.50

DELETE WITH DEED 11/2/10

City	G.M.C.	D.D.	L.L.	Dimensions	Acreage				
		15	1144	105 x 110 AVG.	Return	Deed	Plat	Comp.	Used
Subdivision					Block	Lot	Plat Bk.	Page	
Brief Legal Description									



Name On Return:

Photo	Call No.

15-18		JJE
Map	Block	Parcel

Name On Deed:

Property Address:

Property Acquired From:


Acquired By:	Deed ___ Will ___	Approximate Date Acquired:	Recorded Yes ___ No ___	D.B. ___ Pg. ___	Size: (Dim. or Ac.)
--------------	-------------------	----------------------------	-------------------------	------------------	---------------------

Bounded By:	N.	S.	E.	W.
-------------	----	----	----	----

Date	Grantor (From)	Grantee (To)	D.B.	Pg.	Type	W.D.Cons.
4/78	CROFT, ARTHUR LEE	CROFT, BOBBY LEE	237	370	W	-0-
-78	CROFT, BOBBY LEE	CROFT, CATHY LYNN OWENS	253	590	W	-0-
'82 Tax Return		Upchurch, Cathy Lynn Owens	Croft			

City	G.M.D.	L.D.	L.L.	Dimensions	Acreage				
					Return	Deed	Plat	Comp.	Used
		15	1144	105 X 110 AVE.					
Subdivision					Block	Lot	Plat Book	Page	

Brief Legal Description:



FD-1

Name On Return: Rt 3 MAP OLD: 1518 BLOCK PAR SUB 022 A
 Name On Deed: SCOGGINS NEW: 1512 077

15-1B		22-A
Map	Block	Parcel

Property Address: 1/2 Dupree Rd. Property Acquired From:

Acquired By: Deed Will Approximate Date Acquired: Recorded Yes No D.B. Pg. Size: (Dim. or Ac.)

Bounded By: N. S. E. W.


Date	Grantor (From)	Grantee (To)	D.B.	Pg.	Type	W.D. Cons.
11-29-69	<u>CROFT A.L.</u>	<u>SCOGGINS, Wanda Sue</u>	<u>704</u>	<u>280</u>	<u>WD</u>	<u>4.50/RTT</u>
6-6-77	<u>SCOGGINS, Wanda Sue</u>	<u>SCOGGINS, Wanda Sue</u>	<u>218</u>	<u>639</u>	<u>WD</u>	<u> </u>
6/12/03	<u>SCOGGINS, Wanda Sue</u>	<u>DUPREE STATION, LLC</u>	<u>6262</u> <u>6248</u>	<u>141/600C</u> <u>484</u>	<u>WD</u>	<u>90.00</u>

City	G.M.D.	L.D.	E.L.	Dimensions	Acreage				
					Return	Deed	Plat	Comp.	Used
<u> </u>	<u> </u>	<u> </u>	<u> </u>	<u>122 x 162</u> <u>200 x 69</u>	<u> </u>	<u> </u>	<u> </u>	<u> </u>	<u> </u>

Subdivision	Block	Lot	Plat Book	Page
<u> </u>	<u> </u>	<u> </u>	<u> </u>	<u> </u>

Brief Legal Description: LOT

ADAMS
 DEED WITH DEED
 2003
 11/29/69
 6/6/77
 6/12/03





Name On Croft, Art
Return: Woodstock, MAP BLOCK PAR SUB
OLD: 1518 022
Name On Deed: NEW: 1512 078

FD-1

15.18		22
Map	Block	Parcel

22


Property Address: 5 DUPREE RD. Property Acquired From:
 Acquired Deed ___ Approximate Recorded Size:
 By: Will ___ Date Acquired: Yes ___ No ___ D.B. ___ Pg. ___ (Dim. or Ac.)
 Bounded By: N. S. E. W.

Date	Grantor (From)	Grantee (To)	D.B.	Pg.	Type	W.D.Cons.
6/27/63	CROFT, Jim.		69	722	WD	
9/8/55	CROFT, Joe		34	343	WD	
9/84	MULNEY, E. B.	" " "	419	479	W	360 80.5 AC

City	G.M.D.	L.D.	L.L.	Dimensions	35.5 AC Acreage	Return	Deed	Plat	Comp.	Used
out	890	15	1142 1143 1144	34.8 AC ± 33.9 AC ± 25.5 ± 25 AC ±	55 58	10	0	-	50	50


Subdivision	Block	Lot	Plat Book	Page
55				

Brief Legal Description: ~~50~~ AC LL 1142, 1143, 1144 LD 15 ~~FOR~~ 93 TAX
 PARCEL 225 COMBINED PER REQUEST 3-1-93

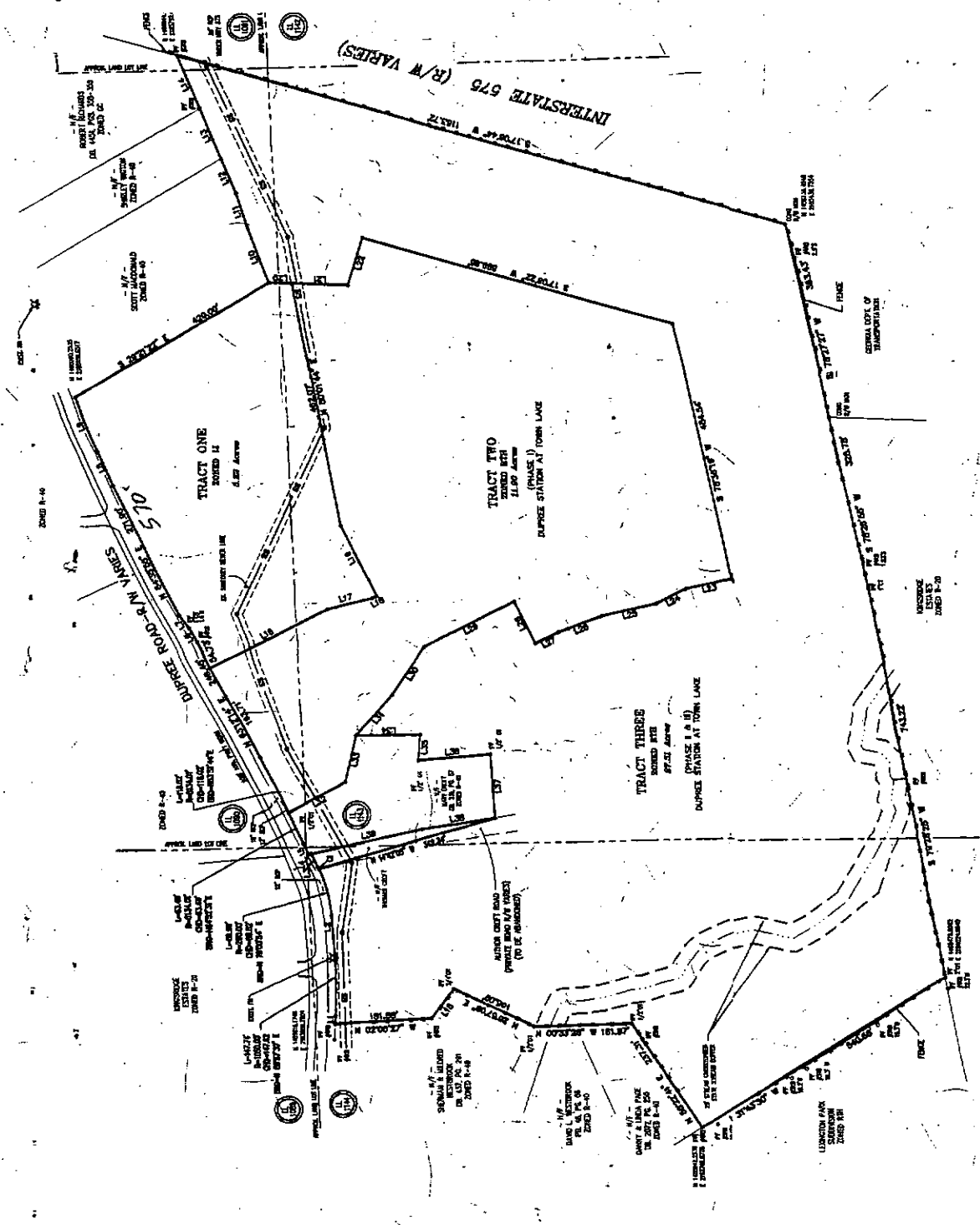


LINE TABLE


LINE	DISTANCE	DIRECTION
L1	15.90'	S86°00'39"E
L2	41.00'	N85°55'38"E
L3	26.90'	N65°13'46"E
L4	5.14'	N11°11'35"W
L5	21.89'	N65°13'46"E
L6	29.94'	N62°01'37"E
L7	29.84'	N55°34'23"E
L8	70.59'	N66°04'08"E
L9	110.61'	N68°31'03"E
L10	109.95'	N70°29'08"E
L11	68.27'	N73°36'08"E
L12	70.28'	N68°53'03"E
L13	101.66'	N68°32'28"E
L14	107.60'	N68°31'46"E
L15	69.40'	N53°15'59"W
L16	242.76'	S25°34'37"E -
L17	87.60'	S12°58'11"E -
L18	7.94'	S25°29'04"E -
L19	147.81'	N64°30'56"E -
L20	43.26'	S03°16'22"W
L21	105.70'	S03°16'22"W
L22	91.85'	S72°08'42"E -
L23	87.50'	N11°16'33"W -
L24	60.98'	N25°53'20"W -
L25	103.49'	N11°17'11"W -
L26	85.74'	N19°38'17"W -
L27	47.22'	N25°28'52"W -
L28	87.50'	N64°31'08"E -
L29	188.05'	N25°29'06"W -
L30	106.61'	N55°28'47"W -
L31	104.00'	N47°44'05"W -
L32	120.93'	S28°23'03"E
L33	90.17'	S76°11'29"E
L34	120.54'	S00°34'15"W
L35	49.04'	N84°10'25"W
L36	135.40'	S03°29'15"E
L37	121.00'	S86°52'35"W
L38	136.25'	N07°22'55"W
L39	212.96'	N11°11'35"W



THIS PROPERTY IS NOT LOCATED WITHIN A
 FLOOD HAZARD ZONE ACCORDING TO
 FEDERAL FLOOD INSURANCE PROGRAM
 COMMUNITY #33070 DATED SEP. 18, 1979
 THIS PROPERTY IS NOT LOCATED WITHIN A
 FLOOD HAZARD ZONE ACCORDING TO
 FEDERAL FLOOD INSURANCE PROGRAM
 COMMUNITY #33070 DATED SEP. 18, 1979




NO.	DESCRIPTION	DATE
1
2
3
4
5
6
7
8
9
10
11
12
13
14
15
16
17
18
19
20
21
22
23
24
25
26
27
28
29
30
31
32
33
34
35
36
37
38
39
40
41
42
43
44
45
46
47
48
49
50
51
52
53
54
55
56
57
58
59
60
61
62
63
64
65
66
67
68
69
70
71
72
73
74
75
76
77
78
79
80
81
82
83
84
85
86
87
88
89
90
91
92
93
94
95
96
97
98
99
100










Name On Return:	MAP BLOCK	PAR SUB	15-36	13B
	OLD: 1536	013 B		
Name On Deed:	NEW: 1512	Photo Call No	Map	Block
		079		Parcel

Property Address:	Property Acquired From:				
Acquired By:	Deed Will	Approximate Date Acquired:	Recorded Yes No	D.B. Pg.	Size: (Dim. or Ac.)
Bounded By:	N.	S.	E.	W.	

Date	Grantor (From)	Grantee (To)	D.B.	Pg.	Type	W.D. Cons.
1/79	ANDERSON - SIMPSON DEVELOPERS INC.	FINCHER, PATTON R.	885 273	105 411	COV W	4 ⁰⁰
7/90	FINCHER, PATTON R.	CAROLE J. HENNENFENT, JOSEPH L.	885	107	W	87.50
11/93	JOSEPH L. HENNENFENT, CAROLE	FUENTES, DANIEL & ROGERS, MYRA J.	1673	199	W	123 ⁶⁰ p. 3

City	G.M.D.	L.D.	L.L.	Dimensions	Acreage				
		15	1287		Return	Deed	Plat	Comp.	Used
						4.28			4.28
Subdivision	Block	Lot	Plat Book	Page					

Brief Legal Description: 1993 deed 1673/199 description also covered lots 82 & 83 in Ridgewood Est.



Property Acquired From: 78
Acct. No.

Photo	Call No
-------	---------

15N/2		78C
Map	Block	Parcel

Date	Grantor (From)	Grantee (To)	D.B.	Pg.	Type	W.D. Cons
6/12/03	DUPREE STATION, LLC	DEP INVESTMENTS, LLC	6459	371	USD	TRACTS 1,775. ⁶⁰
2/2/05	DEP INVESTMENTS, LLC	THE VILLAGE AT TOWNE LAKE, LLC	8142	75	QC	-0-
<p><i>Delete USED For The Village @ Towne Lake UNIT 2</i></p>						

City	G.M.D.	L.D.	L.L.	Dimensions	Acreage				
		15	1090 1143 1144	*20.166 Act	Return	Deed	Plat	Comp.	Used
							2731		2731
Subdivision					Block	Lot	Plat Bk.	Page	
						TRACT 3	74	73	
Brief Legal Description *16.165 Act USED FOR THE VILLAGE AT TOWNE LAKE									
UNIT 1. 4/8/05									



DUPLICATE

Property
Acquired From:
Acct. No.

MAP BLOCK PAR SUB
OLD: 1536 013
NEW: 1512 080

1536		13
Map	Block	Parcel

Date	Grantor (From)	Grantee (To)	D.B.	Pg.	Type	W.D. Cons
1962		JAMES, & FLOYD	67	635		
6/77		GORDY, BOB	223	65		
7/82		WARD, KEN LEE	3210	451		13.50
2/10/89		BARRON, JERRY L.	772	556	W/D	

City	G.M.D.	L.D.	L.L.	Dimensions	Acreage 3.39 AC				
		15	1285 1286		Return	Deed	Plat	Comp.	Used

Subdivision	1287	Block	Lot	Plat Bk.	Page

Brief Legal Description


The following table shows the results of the experiment. The data is presented in a table format with columns for 'Time (min)', 'Temperature (°C)', and 'Concentration (g/L)'. The table contains several rows of data points, some of which are partially obscured by noise or artifacts.

Time (min)	Temperature (°C)	Concentration (g/L)
0	25	0.1
10	25	0.1
20	25	0.1
30	25	0.1
40	25	0.1
50	25	0.1
60	25	0.1
70	25	0.1
80	25	0.1
90	25	0.1
100	25	0.1
110	25	0.1
120	25	0.1
130	25	0.1
140	25	0.1
150	25	0.1
160	25	0.1
170	25	0.1
180	25	0.1
190	25	0.1
200	25	0.1
210	25	0.1
220	25	0.1
230	25	0.1
240	25	0.1
250	25	0.1
260	25	0.1
270	25	0.1
280	25	0.1
290	25	0.1
300	25	0.1
310	25	0.1
320	25	0.1
330	25	0.1
340	25	0.1
350	25	0.1
360	25	0.1
370	25	0.1
380	25	0.1
390	25	0.1
400	25	0.1
410	25	0.1
420	25	0.1
430	25	0.1
440	25	0.1
450	25	0.1
460	25	0.1
470	25	0.1
480	25	0.1
490	25	0.1
500	25	0.1
510	25	0.1
520	25	0.1
530	25	0.1
540	25	0.1
550	25	0.1
560	25	0.1
570	25	0.1
580	25	0.1
590	25	0.1
600	25	0.1
610	25	0.1
620	25	0.1
630	25	0.1
640	25	0.1
650	25	0.1
660	25	0.1
670	25	0.1
680	25	0.1
690	25	0.1
700	25	0.1
710	25	0.1
720	25	0.1
730	25	0.1
740	25	0.1
750	25	0.1
760	25	0.1
770	25	0.1
780	25	0.1
790	25	0.1
800	25	0.1
810	25	0.1
820	25	0.1
830	25	0.1
840	25	0.1
850	25	0.1
860	25	0.1
870	25	0.1
880	25	0.1
890	25	0.1
900	25	0.1
910	25	0.1
920	25	0.1
930	25	0.1
940	25	0.1
950	25	0.1
960	25	0.1
970	25	0.1
980	25	0.1
990	25	0.1
1000	25	0.1

Name On Return:	MAP BLOCK	PAR SUB	15-36	16C
Name On Deed:	OLD: 1536	016	Map	Block
Property Address:	NEW: 1512	081	Parcel	
Acquired By:	Deed <input type="checkbox"/> Will <input type="checkbox"/>	Approximate Date Acquired:	Recorded Yes <input type="checkbox"/> No <input type="checkbox"/>	D.B. Pg. Size: (Dim. or Ac.)
Bounded By:	N.	S.	E.	W.

Date	Grantor (From)	Grantee (To)	D.B.	Pg.	Type	W.D. Cons.
9/76	POPE, J.G.	LAWRENCE LARENCE, ROBERT T.	205	130	W	21-30
7/15/05	ESTATE LAWRENCE, ROBERT TYRE	JOSEPH A. LAWRENCE, DAVID T.	8094	450	ADM'S DEED	-0-


City	G.M.D.	L.D.	L.L.	Dimensions	Acreage			
					Return	Deed	Plat	Comp. Used
		15	1334 1386 1287	*12.31 AC				12.7
Subdivision					Block	Lot	Plat Book	Page
							112	100
Brief Legal Description: * .09 AC ± USED FOR R/W PER 2004 DEED 7020-102 7/23/04								



Name On Return:	MAP: BLOCK	PAR SUB	15-36		16B
Name On Deed:	OLD: 1536	016 to B31 No.	Map	Block	Parcel
Property Address:	NEW: 1512	082	Acquired From:		
Acquired By:	Deed Will	Approximate Date Acquired:	Recorded Yes No	D.B. Pg.	Size: (Dim. or Ac.)
Bounded By:	N.	S.	E.	W.	

Date	Grantor (From)	Grantee (To)	D.B.	Pg.	Type	W.D. Cons.
9/76	PAPE, J. G.	ANGIULI, ROSEMARIE WILLEY, DIANE LEIGH	206	418	W	16 ⁰⁰
3-6-86	Angiuli, Rosemarie	Willey, Diane L.	516	242	W0	-0-

City	G.M.D.	L.D.	L.L.	Dimensions	Acreage			
					Return	Deed	Plat	Comp. Used
		15	1234 1287	*16.31 AC				6.37
Subdivision					Block	Lot	Plat Book	Page
							12	112
Brief Legal Description: * .016 AC ± USED FOR R/W PER 2004 DEED 6988-238. 7/23/04								




Name On Return:	MAP OLD: 1536	BLOCK	PAR 016	SUB H	15-36		16A
Name On Deed:	NEW: 1512		Photo 083	Call No.	Map	Block	Parcel

Property Address:	Property Acquired From: 16A				
Acquired By:	Deed Will	Approximate Date Acquired:	Recorded Yes No	D.B. Pg.	Size: (Dim. or Ac.)
Bounded By:	N.	S.	E.	W.	

Date	Grantor (From)	Grantee (To)	D.B.	Pg.	Type	W.D. Cons.
6/79	WHIDDEN, JUDY JONES	SATTERFIELD, ROBERT W. & REECE, DONNA S.	264	299	W	13.50
8/31/96	SMITH, DONNA S. REECE & SATTERFIELD, ROBERT W.	TRITT, ROBERT L. & IMA JEAN	2485	277	W/D	50.00
1/31/97	TRITT, ROBERT L. & IMA J.	THE ROBERT L. TRITT LIVING TRUST	2634	338	QC	-0-

City	G.M.D.	L.D.	L.L.	Dimensions	Acreage				
					Return	Deed	Plat	Comp.	Used
		15	1286 1287			3			3
Subdivision					Block	Lot	Plat Book	Page	
							12	72	
Brief Legal Description:							15	13.5	



Name On Return: MAP 1536 BLOCK 1 PAR 016 SUB J

15-36		165
Map	Block	Parcel

Name On Deed: NEW: 1512 -084

Property Address: Property Acquired From:

Acquired By: Deed Will Approximate Date Acquired: Recorded Yes No D.B. Pg. Size: (Dim or Ac.)

Bounded By: N. S. E. W.

Date	Grantor (From)	Grantee (To)	D.B.	Pg.	Type	W.D. Cons.
6/79	POPE, J. G.	BRACK, JAMES H.	267	281	W	17 ⁵⁰


9/80 ~~LEWIS, PEGGY M.~~

9/80	BRACK, JAMES H.	LEWIS, B. R. & PEGGY M.	292	584	W	15 ²⁰
------	-----------------	-------------------------	-----	-----	---	------------------

City	G.M.D.	L.D.	LL	Dimensions	21.18 AC ±	Acreage 21.29 AC ±				
		15	1286 1287 1234		Return	Deed	Plat	Comp	Used	
							17.62			77.62

Subdivision	Block	Lot	Plat Book	Page
			15	137

Brief Legal Description: For 84 sq ft parcel 17A Combined per R.O.A. Deed 3/5/349
 * See split 15-36-160 to Oglethorpe Yower. ORIGINALLY 1600 WAS
 SPLIT FROM THIS PARCEL IN ERROR, 3.1 AC ± ADDED BACK TO THIS PARCEL SINCE SPLIT
 END 1100 WAS NOT FEE SIMPLE TITLE.




Property Acquired From: 15-30	MAP BLOCK PAR SUB OLD: 1536 016 Q	15-30		160
Acct. No.	NEW: 1512	Photo 085	Call No.	Map Block Parcel

Date	Grantor (From)	Grantee (To)	D.B.	Pg.	Type	W.D. Cons
REC. 4-90	B.R. LEWIS, PEGGY M.	OGLETHORPE POWER CORP.	862	257		9.40
DELETE & COMBINE WITH 15-36-16, THIS PARCEL						
SPLIT OUT IN ERROR, WAS ONLY FOR AN EASEMENT AREA						
ONLY & NOT FEE SIMPLE TITLE.						
5-3-93						

City	G.M.D.	L.D.	L.L.	Dimensions	Acreage				
		15	1234		Return	Deed	Plat	Comp.	Used
						310			
Subdivision					Block	Lot	Plat Bk.	Page	

Brief Legal Description

44




Property Acquired From:	MAP: 15-19	BLOCK: 17	PAR: 17	SUB: 1
Acct. No.:	NEW: 15-12	Photo: 086	Call No:	

15-19		17
Map	Block	Parcel

Date	Grantor (From)	Grantee (To)	D.B.	Pg.	Type	W.D. Cons
6/17/92	PATEL RAMAN N.	PATEL, DILIP J.	1956 1232	227 331	Cur Qc	200.00

City	G.M.D.	L.D.	L.L.	Dimensions	Acreage 10.35 AC				
		15	12/14 12/15	X 15.51 AC ± 15.54 AC ±	Return	Deed	Plat	Comp.	Used
									17 ±
Subdivision				1234	Block	Lot	Plat Bk.	Page	
Brief Legal Description X .027 AC ± Used For R/W PER 1998 DEED 3061-334. 6/30/98									



LL 1215, 1214

134D

FD-1

Name On Return: Pat 2 Acworth
 Name On Deed: FOWLER, Howard E.

2-48 50
 Photo Call No.

15-19 17
 Map Block Parcel

17
49

Property Address: 5/5 SR 92 Property Acquired From:

Acquired By: Deed Will Approximate Date Acquired: Recorded Yes No D.B. Pg. Size: (Dim. or Ac.)

Bounded By: N. S. E. W.

Date	Grantor (From)	Grantee (To)	D.B.	Pg.	Type	W.D. Cons.
9/3/60	FOWLER, T. Clyde		57	302	IND	
12-29-71	FOWLER, T. CLYDE		119	450	2/D	
3-86	Fowler, Howard E.	Patel, Raman N. & Dilip J.	611 518	99 119	LD LD	0- 729.50

City	G.M.D.	L.D.	L.L.	Dimensions	Acreage $3\frac{1}{2}$ 28.97				
	890	15	1214 1215	295 x 316 and B 17A. ± 18.5	Return	Deed	Plat	Comp.	Used
								54	54 ±

Subdivision	Block	Lot	Plat Book	Page
			2	190

Brief Legal Description: H/L LL 1214, 1215 LD 15

236-427

Property Acquired From:
Acct. No. 86

Photo	Call No
-------	---------

15-12		86A
Map	Block	Parcel

Date	Grantor (From)	Grantee (To)	D.B.	Pg.	Type	W.D. Cons
10/27/94	PATEL, DILIP J.	CRIM DEVELOPMENT, INC CNI	1956	214	LTD W/D	305. ⁰⁰
10/27/94	CRIM DEVELOPMENT, INC. CNI	INCOME FUND XIII LTD	1956	215	LTD W/D	350. ⁰⁰
6/21/05	INCOME FUND XIII LTD	CHUNARA, KADIRALI	8058	428	LTD W/D	543. ⁰⁰
6/28/05	CHUNARA, KADIRALI	FC ENTERPRISES, INC	8058	430	W/D	-0-

City	G.M.D.	L.D.	L.L.	Dimensions	Acreage				
					Return	Deed	Plat	Comp.	Used
		15	1214			.65			.65

Subdivision	Block	Lot	Plat Bk.	Page
		TRACT B		

Brief Legal Description



Property Acquired From:
Acct. No. <i>86</i>


Photo	Call No
-------	---------

<i>15-12</i>		<i>86B</i>
Map	Block	Parcel

Date	Grantor (From)	Grantee (To)	D.B.	Pg.	Type	W.D. Cons
<i>12/24/94</i>	<i>PATEL, DIMP J.</i>	<i>FIRST SOUTH, INC</i>	<i>2001</i>	<i>92</i>	<i>LTD W/D</i>	<i>175.⁰⁰</i>
<i>1/5/95</i>	<i>FIRST SOUTH, INC.</i>	<i>TEXLUBE INVESTMENTS, LLC</i>	<i>2001</i>	<i>095</i>	<i>LTD W/D</i>	<i>270.⁰⁰</i>

City	G.M.D.	L.D.	L.L.	Dimensions	Acreage				
		<i>15</i>	<i>1214</i>		Return	Deed	Plat	Comp.	Used
						<i>.81±</i>			<i>.81±</i>
Subdivision					Block	Lot	Plat Bk.	Page	

Brief Legal Description



Property
Acquired From:
Acct. No.

MAP BLOCK PAR SUB
OLD: 1519 017 A
NEW: 1512 087

15-19		17A
Map	Block	Parcel

Date	Grantor (From)	Grantee (To)	D.B.	Pg.	Type	W.D. Cons
9/84	FOWLER, HOWARD E.	TEXACO INC.	421	575	W/D grad of concrete	165.00
10-85	TEXACO, INC.	TEXACO REFINING & MARKETING INC.	487	385	SPEC WD	216.40
6/89	TEXACO REFINING & MARKETING INC.	STAR ENTERPRISES	817	423	Ltd W	182.00
10/1/98	Star Enterprise	Motiva Enterprises LLC.	3382	53	W/D	712.50
8/29/03	MOTIVA ENTERPRISES LLC	ATLANTA COMMERCE, LLC	10525	83	WD	595.00

City	G.M.D.	L.D.	L.L.	Dimensions	Acreage			
		15	1214 1215		Return	Deed	Plat Comp.	Used
						1.0157		1.02
Subdivision					Block	Lot	Plat Bk.	Page

Brief Legal Description: SEE 1998 DEED 33210-198 TO D.O.T. FOR CONST & MAINT ESM'T
 NO CHANGE MADE. 1/29/99 ALSO SEE 33210-201 TO D.O.T. FOR DRIVEWAY ESM'T.




Property Acquired From:
Acct. No.

Photo	Call No
-------	---------

15N12		88
Map	Block	Parcel

Date	Grantor (From)	Grantee (To)	D.B.	Pg.	Type	W.D. Cons
8/4/03	REBECCA RICHARDSON EDWARDS/H.	IMPREE, STE STATION LLC	16454	3109	W/D	150. ⁰⁰
<p><i>I DELETE THIS PART OF ALL OF THIS PART AT TOWN UNIT 1. USED THE UNIT 1. 4/8/05</i></p>						

City	G.M.D. No.	R.L.	Dimensions	Acreage				
				Return	Deed	Plat	Comp.	Used
	15	1143	150 X 150					
Subdivision				Block	Lot	Plat Bk.	Page	
Brief Legal Description								




Name On Return:	MAP BLOCK OLD: 1518	PAR SUB 022 C	15-18		22C
Name On Deed:	NEW: 1512	Photo Call No 088	Map	Block	Parcel

Property Address:	Property Acquired From:				
Acquired By:	Deed Will	Approximate Date Acquired:	Recorded Yes No	D.B. Pg.	Size: (Dim. or Ac.)
Bounded By:	N.	S.	E.	W.	

Date	Grantor (From)	Grantee (To)	D.B.	Pg.	Type	W.D. Cons.
5/76	CROFT, ARTHUR	FLOYD RAY CROFT, GWENDOLYN D.	370 198	179 99	Corrective W	1 ⁰⁰
10/83	CROFT, GWENDOLYN D.	DOUGLAS H. & RICHARDSON, PATSY L.	370	181	W	-0-
10/83	DOUGLAS & RICHARDSON, PATSY	EDWARD H. & RICHARDSON, REBECCA	370	183	W	12 ⁰⁰ + <i>bon</i>

City	G.M.D.	L.D.	L.L.	Dimensions	Acreage				
					Return	Deed	Plat	Comp.	Used
		15	1143	150X150					.5
Subdivision					Block	Lot	Plat Book	Page	


Brief Legal Description:



Property Acquired From:	MAP	BLOCK	PAR	SUB	15-18		22J
Acct. No.	OLD: 1518		022	J	Map	Block	Parcel
	NEW: 1512		Photo 089	Call No			

Date	Grantor (From)	Grantee (To)	D.B.	Pg.	Type	W.D.Cons
12/84	CROFT, ARTHUR LEE	CROFT, JERRY LYNN	439	507	W	-0-
8/91	CROFT, JERRY LYNN	CROFT, ARTHUR LEE	1059	79	Qc	-0-
	FOR 93 TAX, DELETE & COMBINE WITH		22			
	PER REQUEST. 3-1-93					

City	G.M.D.	L.D.	L.L.	Dimensions	Acreage				
		15	1143		Return	Deed	Plat	Comp.	Used
						.50			.5
Subdivision					Block	Lot	Plat Bk.	Page	
Brief Legal Description									



Property Acquired From:	MAP OLD: 1518	BLOCK	PAR 022	SUB K
Acct. No.	NEW: 1512		Photo 090	Call No

15-18		22K
Map	Block	Parcel

Date	Grantor (From)	Grantee (To)	D.B.	Pg.	Type	W.D. Cons
12/84	CROFT, ARTHUR LEE	CROFT, BOBBY LEE	444	157	W	- 0 -
4/90	CROFT, BOBBY LEE	CROFT, SHERA JOAN	872	427	W	- 0 -
6/12/03	CROFT, BOBBY LEE	DUPREE STATION, LLC	6248	482	WD	2 TRACTS 120.00
<p><i>NOTE: WITH 78 PLAT 9/18/03</i></p>						
City		Com. D.	L. D.	A. L.	Dimensions	Acreage
			15	1143		Return Deed Plat Comp. Used
						.50 .5
Subdivision			Block	Lot	Plat Bk.	Page
Brief Legal Description						



Name On Return:	MAP OLD: 1518	BLOCK	PAR 021	SUB B	15-18	21B
Name On Deed:	NEW: 1512		Photo 091	Call No.	Map	Block Parcel

Property Address:	Property Acquired From:
-------------------	-------------------------

Acquired By:	Deed Will	Approximate Date Acquired:	Recorded Yes No	D.B. Pg.	Size: (Dim. or Ac.)
--------------	-----------	----------------------------	-----------------	----------	---------------------

Bounded By:	N.	E.	W.
-------------	----	----	----

Date	Grantor (From)	Grantee (To)	D.B.	Pg.	Type	W.D.Cons.
5/78	CROFT, THOMAS J.	CANTRELL, R. L.	238	233	W	5 ⁵⁰
12/10/92	CANTRELL, R. L.	CANTRELL, RUSSELL L.	1372	220	W	-0-
6/12/03	CANTRELL, RUSSELL L.	DURREE STATION, LLC	6248	488	QC WD	200. ⁰⁰

City	G.M.D.	L.O.	N.L.L.	Dimensions	Acreage				
		15	443		Return	Deed	Plat	Comp.	Used

Subdivision	Block	Lot	Plat Book	Page
			14	82

Brief Legal Description:

REC. 1-14-93

DEED WITH



Property Acquired From:
Acct. No.:

Photo	Call No
-------	---------

15N12		92
Map	Block	Parcel

Date	Grantor (From)	Grantee (To)	D.B.	Pg.	Type	W.D. Cons
9/29/00	BROTHERTON, ARNOLD	ANDERSON, WAYMON	4319	58	W/D	5 4 PARCELS 550. ⁰⁰
6/12/03	ANDERSON, WAYMON	DUPREE STATION, LLC	6262 6248	14 1/2 486	GC WD	3 PARCELS 531. ³⁰

DELETE WITH
 DEEDS PLAT
 178 PER
 9/21/03

City	G.M.D.	L.C.	L.L.	Dimensions	Acreage 2.1				
		15	1090 1143		Return	Deed	Plat	Comp.	Used
Subdivision					Block	Lot	Plat Bk.	Page	
Brief Legal Description									



Name On Croft, Jim MAP BLOCK PAR SUB
 Return: Woodstock, OLD: 1518 021
 Name On CROFT, NEW: 1512 092
 Deed:

FD-1
15-18 **21**
 Map Block Parcel

21

Property SE/5 DUPREE RD, Property Acquired From:

Acquired Deed Will Approximate Date Acquired: Recorded Yes No D.B. Pg. Size: (Dim. or Ac.)

Bounded By: N. S. E. W.

Date	Grantor (From)	Grantee (To)	D.B.	Pg.	Type	W.D.Cons.
7/31/56	REEVES, Ruth Fowler		38	13A	WD	


1-7-71	CROFT, Jim		110	394	WD	11.5/RTT
--------	------------	--	-----	-----	----	----------

?/82	CROFT, THOMAS J.	ANCIL & BROTHERTON, PAMEY J.	321	661	W	6 ⁰⁰
------	------------------	------------------------------	-----	-----	---	-----------------

City	G.M.D.	L.D.	L.L.	Dimensions	Acreage 8.68 8.68				
out	890	15	112		Return	Deed	Plat	Comp.	Used
					20	75		147	147

Subdivision	Block	Lot	Plat Book	Page
8.68				

Brief Legal Description: ~~147~~ Ac LL 1142, 1143, 1090 LD 15



Property
Acquired From:
Acct. No.

Photo	Call No
-------	---------

15N12 Map	Block	93 Parcel
--------------	-------	--------------

Date	Grantor (From)	Grantee (To)	D.B.	Pg.	Type	W.D. Cons
11/29/01	McADAMS, H.A. SR	McADAMS, SHIRLEY D. & McADAMS, HERSCHEL A. SR	* 5002	85	WD	0
6/12/03	McADAMS, SHIRLEY D. & McADAMS, HERSCHEL A. SR	DUPREE STATION, LLC	60242 60248	1416 496	DC WD	325.00

DELETE WITH 78 PER 19/18/03
 10/18/03

City	G.W.D.	L.D.	L.L.	Dimensions	Acreage 4.15AC±				
		15	1143		Return	Deed	Plat	Comp.	Used
	Subdivision				Block	Lot	Plat Bk.	Page	

Brief Legal Description * DEED ALSO COVERS PARCEL 93A WHICH WAS SOLD IN 1999, ONLY N/C THIS PARCEL ???



Name On Return: MAP BLOCK PAR SUB
 OLD: 1518 022 H

Name On Deed: NEW: 1512 093

15-18		224
Map	Block	Parcel

Property Address: _____ Property Acquired From: 22B

Acquired By: Deed Will _____ Approximate Date Acquired: _____ Recorded Yes No _____ D.B. Pg. _____ Size: (Dim. or Ac.) _____

Bounded By: N. _____ S. _____ E. _____ W. _____

Date	Grantor (From)	Grantee (To)	D.B.	Pg.	Type	W.D.Cons.
2/81	J.H. JOHNSTON Co.	CROFT, WILLIAM A.	299	857	QC	6.00
4/23/91	CROFT, WILLIAM A.	CROFT, SHELBY JEAN	1207	218	QC	-0-
			1207	217	QC	-0-
10/18/99	CROFT, SHELBY JEAN	MCADAMS H. A. SR.	3887	3	QC	
			3887	1	WTD	225.00

City	G.M.D.	L.D.	L.L.	Dimensions	Acreage	Return	Deed	Plat	Comp.	Used
		15	1143	4.15 AC. + * 4.97 AC. =	4.90		4.10			4.10
Subdivision						Block	Lot	Plat Book	Page	

Brief Legal Description: * ADJUSTED ACREAGE PER 1999 QCD DEED 3887-3 1/19/00

REC. 5-28-92

TABLE 1
BASED ON

100

100

100

100

Property Acquired From: 93
Acct. No.

Photo	Call No
-------	---------

15N12		93A
Map	Block	Parcel

Date	Grantor (From)	Grantee (To)	D.B.	Pg.	Type	W.D. Cons
11/22/99	McADAMS, H ^A	HUGHES, LOUISE *	3919 3917	226 119	QC QC	-0- -0-
6/2/03	HUGHES, LOUISE	DUPREE STATION, LLC	6262 6248	1416 494	QC WD	150. ⁰⁰

City	G.M.D.	L.D.	L.L.	Dimensions	Acreage				
					Return	Deed	Plat	Comp.	Used
		15	1143					.82±	.82±
	Subdivision				Block	Lot	Plat Bk.	Page	

Brief Legal Description ***DON'T UNDERSTAND WHY THERE IS 2 QC'S FOR SAME PIECE OF PROPERTY?**

DELETE WITH 72 PER 2003
 COME 2003
 PLAN 74
 9/8/03

Property Acquired From:
Acc. No.:

Photo	Call No
-------	---------

15-12		94
Map	Block	Parcel

Date	Grantor (From)	Grantee (To)	D.B.	Pg.	Type	W.D. Cons
10/9/97	Brotherton, ^{Patricia J.} Adelle M	Brotherton, ^{Patricia J.} Conceal	2865	346	WD	- 0 -
9/29/00	BROTHERTON, ^{Patricia J.} Patricia J.	ANDERSON, WAYMON	4319	58	W/D	4 PARCELS 550. ⁰⁰
6/12/03	ANDERSON, WAYMON A	DUPREE STATION, LLC	6262 6248	14 486	DC W/D	3 PARCELS 531. ³⁰
City G.M.D. L.D. L.L. Dimensions Acreage <u>3.7 AC?</u>						
			Return	Deed	Plat	Comp. Used
Subdivision			Block	Lot	Plat Bk.	Page
Brief Legal Description						

DELETED
 WITH 78 PLAT
 DEEDS
 8/18/03



Name On Return: Brotherton Woodstock
 MAP BLOCK PAR SUB
 OLD: 1518 019
 NEW: 1512 094

FD-1
 15-18 19
 Map Block Parcel

Name On Deed: _____
 Property Address: S/S DUPREE RD.
 Property Acquired From: _____
 Acquired By: Deed Will _____
 Approximate Date Acquired: _____
 Recorded Yes No _____
 D.B. Pg. _____
 Size: (Dim. or Ac.) _____
 Bounded By: N. S. E. W.

Date	Grantor (From)	Grantee (To)	D.B.	Pg.	Type	W.D.Cons.
12/16/66	CANTRELL, James L.		88	383	WD	$\frac{.55}{125}$
	<i>Changed as per field info 6-12-71 J/W</i>					
10/9/97	Brotherton, Ancil	Brotherton, Parney J. & Ancil	2865	342	WD	-0-

City	G.M.D.	L.D.	LL	Dimensions	Acreage 7.5 ±				
out	890	15	1090	150x375 150x350	Return	Deed	Plat	Comp.	Used
					#			3.3	3.3
Subdivision					Block	Lot	Plat Book	Page	
3.3 Ac ±									

Brief Legal Description: ~~##~~ LL 1090 LD 15
 1979 added 8 ac ± per R/W drawings that we previously had changed to parcel 22 then took off 4.8 ac ± for R/W



Property Acquired From:
Acct. No.

Photo	Call No
-------	---------

15N12		95
Map	Block	Parcel

Date	Grantor (From)	Grantee (To)	D.B.	Pg.	Type	W.D. Cons
3/15/04	CROFT, ^{MARY} THOMAS J. &	DEP INVESTMENTS LLC	16938	359	W/D	150.00

DELETE THIS PARCEL
 FOR PART OF
 ALL USED FOR
 THE LUMBER AT TOWN
 UNIT - 1
 4/8/05


City	G.M.D.	L.D.	L.L.	Dimensions	Acreage 1.21 AC				
			1143		Return	Deed	Plat	Comp.	Used
			1144						
			1089						
	Subdivision		1090		Block	Lot	Plat Bk.	Page	

Brief Legal Description



Name On Return:	MAP BLOCK	PAR SUB	15-18		21A
Name On Deed:	OLD: 1518	021 A	Map	Block	Parcel
Property Address:	NEW: 1512	095	Property Acquired From:		
Acquired By:	Deed ___ Will ___	Approximate Date Acquired:	Recorded Yes ___ No ___	D.B. ___ Pg. ___	Size: (Dim. or Ac.)
Bounded By:	N.	S.	E.	W.	

Date	Grantor (From)	Grantee (To)			D.B.	Pg.	Type	W.D.Cons.							
3/78	CROFT, THOMAS J.	CROFT, JIM & MARY			236	56	W	-0-							
6/12/03	DUPREE STATION, LLC	" "			10262	8	DC	-0-							
2/12/04	CROFT, THOMAS J.	CROFT, MARY			10906	10B	DC	-0-							
	City	G.M.D.	L.D.	L.L.	Dimensions				Acreage						
			15	1144 1143 1089		Return	Deed	Plat	Comp.	Used					
	Subdivision			1090			1121			1121					
					Block	Lot	Plat Book	Page							
Brief Legal Description:															



Property
 Acquired From:
 Acct. No.

MAP BLOCK PAR SUB
 OLD: 1518
 NEW: 1512

021
 Photo Call No
 096

15-18
 Map Block Parcel
 21C

Date	Grantor (From)	Grantee (To)	D.B.	Pg.	Type	W.D. Cons
19/91	MASHEBURN, JERRY <i>SHERRY B. M</i>	CLEVELAND, ARTHUR J.	1069	53	DEED <i>SHERIFF</i>	58. ⁰⁰
6/2/03	CLEVELAND, ARTHUR J.	DUPRES STATION, LLC	6248	496	WD <i>6262 6248</i>	300. ⁰⁰

*ETC W/ CORNER
 W/ PLAT 11/18/03*

City	C.M.D.	L.D.	L.L.	Dimensions	Acreage				
		15	1143	1090	Return	Deed	Plat	Comp.	Used
						3.27			3.27
Subdivision					Block	Lot	Plat Bk.	Page	

Brief Legal Description



Name On Return:

Photo Call No.

15-18
Map Block Parcel
JIC

Name On Deed:

Property Address:

Property Acquired From:

Acquired By: Deed Will Approximate Date Acquired: Recorded Yes No D.B. Pg. Size: (Dim. or Ac.)

Bounded By: N. S. E. W.

Date	Grantor (From)	Grantee (To)	D.B.	Pg.	Type	W.D.Cons.			
9/81	CROFT, THOMAS G.	PORTIER, DAMON W. & GRIFFITH, KATHY D.	311	28	W	50 ⁶⁰			
11/84	DAMON W. PORTIER, KATHY DIANNE	JERRY C. MASHBURN, SHERRY A.	428	638	W	33 ⁰⁰			
7-86	Mashburn, Sherry A	Mashburn, Jerry C.	543	402	QCD	-0-			
City		G.M.D.	L.D.	L.L.	Dimensions		Acreage		
			15	1090 1143	Return	Deed	Plat	Comp.	Used
						3.27			3.27
Subdivision					Block	Lot	Plat Book	Page	
Brief Legal Description:									

1941

1942

1943

1944

1945

1946

1947

1948

1949

1950

1951

1952

1953

(E)

Property Acquired From:
Acct. No.:

Photo	Call No
-------	---------

15N12		97
Map	Block	Parcel

Date	Grantor (From)	Grantee (To)	D.B.	Pg.	Type	W.D. Cons
8/4/99	ESTATE CANTRELL, JAMES D.	BROTHERTON, PAMEY JANE	3790	197	QC	-0-
9/29/02	BROTHERTON, PAMEY	ANDERSON, WAYMONS	4319	58	WD	4 PARCELS 550.00
6/12/03	ANDERSON, WAYMONS	DUPREE STATION, LLC	6262 6248	14 480	WD	3 PARCELS 531.30

City	G.M.D.	L.D.	L.M.	Dimensions	Acreage 2.5 AC.±				
DEED WITH 178 P. 15/1090					Return	Deed	Plat	Comp.	Used
Subdivision					Block	Lot	Plat Bk.	Page	
Brief Legal Description									



Name On Cantrell, J
Return: Woodstock,

MAP BLOCK PAR SUB
OLD: 1518 020
NEW: 1512
Photo Cont. No.
097

FD-1
15-18 20
Map Block Parcel

Name On
Deed:

Property Address: *S/5 Dupree Rd.*

Property Acquired From:

Acquired By: Deed Will — Approximate Date Acquired: Recorded Yes — No — D.B. — Pg. — Size: (Dim. or Ac.)

Bounded By: N. S. E. W.

Date	Grantor (From)	Grantee (To)	D.B.	Pg.	Type	W.D.	Cons.
12/5/63	CROFT, Jim		73	219	WD	—	—
4/27/64	CROFT, Willard		73	221	QCD	—	—
		<i>Changed as per field map 6-15-71</i>	Per 1983	Return			
City	G.M.D.	L.D.	L.L.	Dimensions		Acreage 2.5 2.5	
out	890	15	1090	Return	Deed	Plat	Comp. Used
Subdivision				Block	Lot	Plat Book	Page
Brief Legal Description: <i>2.5</i> #2 Ac LL 1090 LD 15							



FD-1 out 18

Name On Return: MAP BLOCK PAR SUB
 OLD: 1518 018 A

Name On Deed: NEW: 1512 098

15-18		18A
Map	Block	Parcel

Property Address: DUPREE RD. Property Acquired From:

Acquired Deed By: Will _____ Approximate Date Acquired: _____ Recorded Yes _____ No _____ D.B. _____ Pg. _____ Size: (Dim. or Ac.) _____

Bounded By: N. _____ S. _____ E. _____ W. _____

Date	Grantor (From)	Grantee (To)	D.B.	Pg.	Type	W.D.Cons.
7/2	NORDON, IUY L. SR. + IVAM	WIGTON, RICHARDS	129	723	W/D	50.00

Per '86 Tax Return ~~Wigton, Shirley~~

4/9/99	Wigton, Shirley D.	MCDONALD, SCOTT E.	3607	164	W/D	350.00
--------	--------------------	--------------------	------	-----	-----	--------

City	G.M.B.	L.D.	L.L.	Dimensions	Acreage				
					Return	Deed	Plat	Comp.	Used
		15	1091	250X410 IRR					

Subdivision	Block	Lot	Plat Book	Page


Brief Legal Description:

Property Acquired From:	MAP	BLOCK	PAR	SUB
Acct. No.	OLD: 1518		018	
	NEW: 1512		Photo 099	Call No

15-18		18
Map	Block	Parcel

Date	Grantor (From)	Grantee (To)	D.B.	Pg.	Type	W.D.Cons
Per '86 Tax Return		Wigton, Shirley				
2-85	WIGTON, RICHARD S.	WIGTON, SHIRLEY.D.	451	279	WD	-0-
3/12/02	WIGTON, SHIRLEY D.	MACDONALD, SCOTT E.	5179	190	Q/C	0

City	G.M.D.	L.D.	L.L.	Dimensions	Acreage				
		15	1090	356 x 426 IRR	Return	Deed	Plat	Comp.	Used
Subdivision					Block	Lot	Plat Bk.	Page	
Brief Legal Description									



241090

1540

FD-1

Name On Return: **R 3 Woodstock**

242	43
Photo	Call No.

15.18		18
Map	Block	Parcel

Name On Deed: **NORDON, Ivy L. et ux**

Property Address: **S/5 Dupree Rd.**

Property Acquired From:

Acquired By:	Deed Will	Approximate Date Acquired:	Recorded Yes No	D.B. Pg.	Size (Dim. or Ac.)
--------------	-----------	----------------------------	-----------------	----------	--------------------

Bounded By:	N.	S.	E.	W.
-------------	----	----	----	----

Date	Grantor (From)	Grantee (To)	D.B.	Pg.	Type	W.D.Cons.
4/7/64	CROFT, Willard.		73	414	WD	
12/2/68	" "		98	561	WD	.50 RTT
8/72		WIGTON, RICHARD S.	129	723 724	WD SD	114 ⁰⁰

City	G.M.D.	L.D.	L.L.	Dimensions	Acreage				
					Return	Deed	Plat	Comp.	Used
	890	15	1090	356 x 426 1R2					

Subdivision	Block	Lot	Plat Book	Page
5/11/79. Couldn't find a warranty deed. But found S/D where WIGTON put it up for loan. 129/724				

Brief Legal Description: **H/L LL 1090 LD 15**



Property Acquired From:
Acct. No.

Photo	Call No
-------	---------

15N12		100
Map	Block	Parcel

Date	Grantor (From)	Grantee (To)	D.B.	Pg.	Type	W.D. Cons
9/29/00	BROTHERTON, PAMELY	ANDERSON, WALYMONS	43/9	58	W/D	4 PARCELS 550.00

City	G.M.D.	L.D.	L.L.	Dimensions	Acreage 2.7 AC				
				0.97 AC.	Return	Deed	Plat	Comp.	Used
				1.52 AC.					

Subdivision	Block	Lot	Plat Bk.	Page
0.35 AC				

Brief Legal Description



FD-1

Name On Return: *RT#1 WOODSTO*
 Name On Deed: *BROTHERTON*
 MAP BLOCK PAR SUB
 OLD: 1518 017
 NEW: 1512 100

15-18		17
Map	Block	Parcel

Property Address: *1/3 Dupree Rd*
 Property Acquired From:

Acquired By: Deed Will Approximate Date Acquired: Recorded Yes No D.B. Pg. Size: (Dim. or Ac.)


Bounded By: N. S. E. W.

Date	Grantor (From)	Grantee (To)	D.B.	Pg.	Type	W.D. Cons.
8-18-70	CROFT, Willard		107	626	WD	7 th RTT
10/9/97	Brotherton, Ancil	Pammy J. Brotherton, Ancil	2865	342	WD	-0-

City	G.M.D.	L.D.	L.L.	Dimensions	Acreage				
	890	15	1090 1091	*2.70 AC. *2.22 AC	3.926 AC ± Acreage 2.841				
					Return	Deed	Plat	Comp.	Used
									5
Subdivision					Block	Lot	Plat Book	Page	

Brief Legal Description: *5 Acs LL 1090, 1091 * ADJUSTED ACREAGE PER PLAT IN OFFICE 12/7/95 * PARCEL 101 COMBINED PER OWNER'S TAX ASSESSOR'S OFFICE REQUEST 12/7/95*





Property
 Acquired From: 100
 Acct. No.

Photo Call No

15N12 100B
 Map Block Parcel

Date	Grantor (From)	Grantee (To)	D.B.	Pg.	Type	W.D. Cons
4/24/01	ANDERSON, WAYMON	JAKE'S PROPERTIES, LLC.	4566	285	WD	160.00

City	G.M.D.	L.D.	L.L.	Dimensions	Acreage				
					Return	Deed	Plat	Comp.	Used
		15	1091			0.61	0.61		0.61
Subdivision					Block	Lot	Plat	Bk.	Page

Brief Legal Description

Property Acquired From: 100
Acct. No.

Photo	Call No
-------	---------


15N12		100C
Map	Block	Parcel

Date	Grantor (From)	Grantee (To)	D.B.	Pg.	Type	W.D. Cons
1/31/02	ANDERSON, WAYMON	BORDEN, MARIANNE M. & WILSON	5088	404	WD	200 ⁰⁰
9/12/02	BORDEN, MARIANNE M. & WILSON	BO-EDY, LLP	5513	36	Q/C	2

City	G.M.D.	L.D.	L.L.	Dimensions	Acreage				
		15	1091		Return	Deed	Plat	Comp.	Used
								0.56	0.56

Subdivision	Block	Lot	Plat	Bk.	Page

Brief Legal Description



Property Acquired From: 15-18: OLD: 1518
 Acct. No.

NEW: 1512

MAP - BLOCK
 PAR SUB
 017 B
 Photo Call No

101

15-18		17B
Map	Block	Parcel

Date	Grantor (From)	Grantee (To)	D.B.	Pg.	Type	W.D. Cons			
4/88	BROTHERTON, ANCEL	EL BROWNIE, ADA-CARIE, INC.	705	53	W	185			
10/91	RONNIE'S ALA CARTE INC.	BROTHERTON, ANCEL	1074	346	De	-0-			
<p>COMBINED TAX REQUEST PER OWNER'S OFFICE REQUEST 12/7/95</p>									
City	G.M.D.	L.D.	L.L.	Dimensions	Acreage				
		15	1091		Return	Deed			
Assessors						.42	Plat	Comp.	Used
					Subdivision	Block	Lot	Plat Bk.	Page
Brief Legal Description									



Property Acquired From:
Acct. No.

Photo	Call No
-------	---------

15-12		102
Map	Block	Parcel


Date	Grantor (From)	Grantee (To)	D.B.	Pg.	Type	W.D. Cons
5/19/97	LARSON, H. RICHARD	KERRY GREENE, DAVID	2715	294 292	WC WD	140. ⁰⁰
7/15/98	KERRY GREENE DAVID	GINGI INVESTMENTS, LLC	3218	137	QC	158. ⁰⁰
7/15/98	GINGI INVESTMENTS, LLC	GREENE - FROST PARTNERSHIP	3218	141	QC	158. ⁰⁰
5/9/00	GLOBAL PROPERTIES III, LLP	RESILIENT, LLC	4579	378	LTD WD	-0-

RECORDED
5/14/07

City	G.M.D.	L.D.	L.L.	Dimensions	Acreage 10.75 AC				
				15 1090' X 10.56 Ac	Return	Deed	Plat	Comp.	Used

Subdivision	Block	Lot	Plat Bk.	Page

Brief Legal Description * ADJUSTED ACREAGE PER 1997 DEEDS 2715-292 & 294 9/22/97
 ** .19 AC ± USED FOR R/W PER 2004 DEED 16981-422. 7/23/04



Name On ~~PI.C. Inc~~ MAP BLOCK PAR SUB
 Return: ~~to Arthur~~ OLD: 1518 015
 Name On ~~SHARES~~ NEW: 1512 102
 Deed: ~~3601 DORA~~


16 FD-1
 15-18
 Map Block Parcel
 15
 4


Property N/
 Address: 1/8 Dupree Rd. Property Acquired From:
 Acquired Deed ___ Approximate Recorded Recorded
 By: Will ___ Date Acquired: Yes ___ No ___ D.B. ___ Pg. ___ Size:
 (Dim. or Ac.)
 Bounded By: N. S. E. W.

Date	Grantor (From)	Grantee (To)	D.B.	Pg.	Type	W.D.Cons.
1/28/67	PI.C. Inc.	Etoawah Bank	89	77	SD	
1970	PI.C. Inc. error	Chrisaps, Carl J.	106	35	W	→
4/29/65	McDANIEL, Mrs. Minnie	LARSON, Dr. H. R.	78	10	W	→

City	G.M.D.	L.D.	L.L.	Dimensions	Acreage				
					Return	Deed	Plat	Comp.	Used
	890	15	1090				10.3	10.3	
Subdivision					Block	Lot	Plat Book	Page	

Brief Legal Description: 10.3 Ac ± LL 1090 LD 15





Name On Thacker, H
Return: Woodstock,

MAP: BLOCK: PAR: SUB:
OLD: 1518 011
NEW: 1512 103

FD-1
15.18 11
Map Block Parcel

Name On Deed:

Property Address: 1/5 DUPREE RD

Property Acquired From:

Acquired By: Deed Will Approximate Date Acquired: Recorded Yes No D.B. Pg. Size (Dim. or Ac.)

Bounded By: N. S. E. W.

Date	Grantor (From)	Grantee (To)	D.B.	Pg.	Type	W.D.Cons.
1/28/65	SIMS, F.A.		81	495	WD	18.15/125
11/5/03	THACKER, HERBERT E. SR.	DUPREE STATION, LLC	6687	254 256	DC WD	200.00

City	G.M.D.	L.D.	L.L.	Dimensions	Acreage				
out	890	15	1090	2.55 AC 2.77 AC	Return	Deed	Plat	Comp.	Used
					<input checked="" type="checkbox"/>	<input checked="" type="checkbox"/>		<input checked="" type="checkbox"/>	<input checked="" type="checkbox"/>

Subdivision	Block	Lot	Plat Book	Page

Brief Legal Description: ~~ADJUSTED ACREAGE PER 2003 DEED 6687-254. 3/19/04~~
~~2.22 AC ± USED FOR R/W PER 2004 DEED 7038-432. 7/23/04~~



Property
Acquired From:

MAP
OLD: 1518

BLOCK | PAR | SUB
010 | | 1

Acct. No.

NEW: 1512

104


15-18		10
Map	Block	Parcel

Date	Grantor (From)	Grantee (To)	D.B.	Pg.	Type	W.D. Cons
11-87	LOVER, ROBERT & GWEN	SCHAIR, RICHARD W. & JENNIFER D.	671	621	W/D	1.00
10/3/96	SCHAIR, RICHARD W. & JENNIFER D.	PEARSON RICHARD C. & Victoria L.	2527	321	W/D	185.00
9/25/98	Pearson, Richard C.	Pearson, Richard C.	3310	097	W/D	-0-

City	G.M.D.	L.D.	L.L.	Dimensions	Acreage				
		15	1090		Return	Deed	Plat	Comp.	Used
						3.73			

Subdivision	Block	Lot	Plat Bk.	Page
			31	130

Brief Legal Description



Name On Smith, John T.
Return: Woodstock, Ga, R-1

Name On
Deed:

Photo	Call No.

FD-1

15-18		10
Map	Block	Parcel

10
6

Property Address: *1/5 DUPREE RD.*

Property Acquired From:


Acquired By: Deed Will Approximate Date Acquired: Recorded Yes No D.B. Pg. Size: (Dim. or Ac.)

Bounded By: N. S. E. W.

Date	Grantor (From)	Grantee (To)	D.B.	Pg.	Type	W.D.Cons.
7/19/65	TAYLOR R.L.		80	295	WD	
9/80	SMITH, JOHN THOMAS	SMITH, POLLY A. JOHN THOMAS	292	53	W	-0-
8-8-86	Smith, Polly A. & John Thomas	Louen Robert & Gwen	554 554	492 494	825 WD	95.00

City	G.M.D.	L.D.	L.L.	Dimensions	Acreage				
					Return	Deed	Plat	Comp.	Used
out	890	15	1090		1	3.73		4#	3.73
Subdivision					Block	Lot	Plat Book	Page	
							31	130	

Brief Legal Description: 3.73 Ac LL 1090 LD 15



Property Acquired From: 15-12-11 OLD: 1518
 Acct. No. NEW: 1512

MAP BLOCK PAR SUB
 011 A
 Photo Call No
 105

15-18		11A
Map	Block	Parcel

Date	Grantor (From)	Grantee (To)	D.B.	Pg.	Type	W.D.	Cons
7/85	THACKER, VETINT HERBERT EULAN, SR	THACKER, VETINT. HERBERT EULAN, JR	479	508	W/D	-	-
9/21/06	HERBERT E. SR. THACKER, HERBERT E. JR	THACKER, HERBERT E. JR	9065	149	DC	-	-

City	G.M.D.	L.D.	L.L.	Dimensions	Acreage				
		15	1090	4.87 AC	Return	Deed	Plat	Comp.	Used
					NO				NO
Subdivision					Block	Lot	Plat	Bk.	Page
Brief Legal Description: <u>4.13 AC ± USED FOR R/W PER 2004 DEED 6974-370. 7/23/04</u>									



Property Acquired From:
Acce. No.

Photo	Call No
-------	---------

15N12		106
Map	Block	Parcel

Date	Grantor (From)	Grantee (To)	D.B.#	Pg.	Type	W.D. Cons
8/14/98	IRL R. J. & CHRISDPE, CARL J.	TRIKER, LLC	3319	144 140	QC W/D	R/W RELEASE 240. 10
1/17/08	CITY OF WOODSTOCK GA.	" "	10046	428	QC	For. 199 Ac -0-

City	G.M.D.	L.D.	L.L.	Dimensions	Acreage	Return	Deed	Plat	Comp.	Used
		15	1071 1090	12.43 AC 12.28 AC	12.28 AC 13.28 AC					

Subdivision	Block	Lot	Plat Bk.	Page

Brief Legal Description ~~X~~ ADJUSTED ACREAGE PER 1998 DEED 3319-140. 1/29/99



Name On: P.I.C., Inc. MAP BLOCK PAR SUB
 Return: 48A OLD: 1518 012
 Name On Deed: CHRISTOPHER NEW: 1512 106

FD-1

15.18		12
Map	Block	Parcel

 12
3

Property N Address: OFF DUPREE Property Acquired From:
 Acquired By: Deed Will Approximate Date Acquired: Recorded Yes No D.B. Pg. Size (Dim. or Ac.)
 Bounded By: N. S. E. W.

Date	Grantor (From)	Grantee (To)	D.B.	Pg.	Type	W.D.Cons.
1/28/61	P.I.C., Inc.	Iowa Bank	87	77	SD	
4-8-70	P.I.C., Inc.		106	36	WD	18. 1/2TT
1-30-74	Christophe, Carl J. 1/2	Christophe, Irl R. 1/2	157	W	428	150

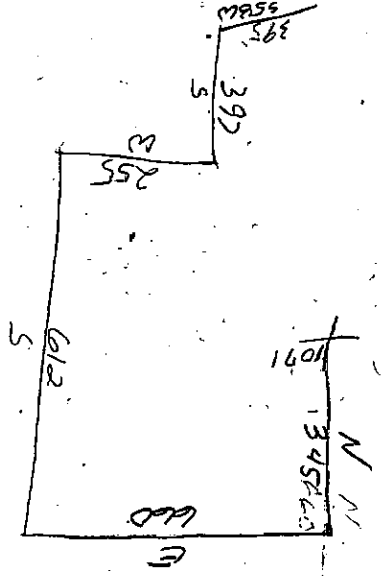
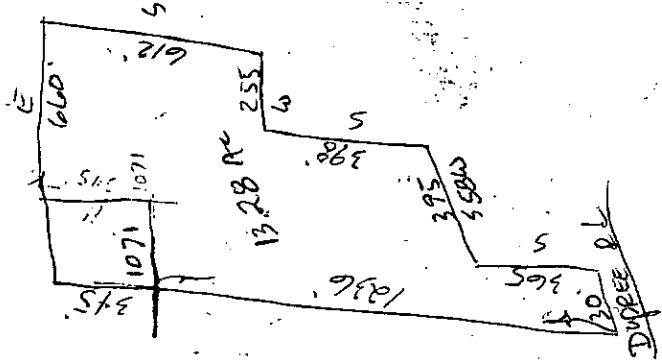
City	G.M.D.	L.D.	L.L.	Dimensions	Acreage				
in 2-115-22	890	15	107 1/2 1090		Return	Deed	Plat	Comp.	Used
					39			10.7	10.7

Subdivision	Block	Lot	Plat Book	Page
107A 677				

Brief Legal Description: 10.7 Ac. ± LL 1071, 1090 LD 15
Christophe

306
 439
 491

 1236





FD-1

Name On Return: Newborn, J Acworth, G	MAP BLOCK PAR SUB OLD: 1536 014	15.36	14
Name On Deed: NEW: 1512	107	Map	Block Parcel

37

Property Address: W/OFF S.R. 5	Property Acquired From:			
Acquired By: Deed <input type="checkbox"/> Will <input type="checkbox"/>	Approximate Date Acquired:	Recorded: Yes <input type="checkbox"/> No <input type="checkbox"/>	D.B. <input type="checkbox"/> Pg. <input type="checkbox"/>	Size: (Dim. or Ac.)
Bounded By: N. <input type="checkbox"/> S. <input type="checkbox"/> E. <input type="checkbox"/> W. <input type="checkbox"/>				

Date	Grantor (From)	Grantee (To)	D.B.	Pg.	Type	W.D. Cons.				
12/12/69	POPE, J. G.		99	220	WD	?				
76	Newborn Johnny	Pope, J. G.	202	527	W	10 ⁰⁴				
76	Pope, J. G.	Moore, Landon & Eunice	202	528	W	-				
	City	G.M.D.	L.D.	L.L.	Dimensions	Acreage				
	out	890	15	123 1286	210 X 210	Return	Deed	Plat	Comp.	Used
						<input checked="" type="checkbox"/>				
	Subdivision					Block	Lot	Plat Book		Page
Brief Legal Description: H/L CC1286 LD15										



Property Acquired From:
Acct. No.:

Photo	Call No
-------	---------

15N12		108
Map	Block	Parcel

Date	Grantor (From)	Grantee (To)	D.B.	Pg.	Type	W.D. Cons
11/25/98	MOORE, RUYCE	WORTLEY, CHRISTINE E WORTLEY, NICHOLAS JOHN	3395	916	W/D	69.50
REC 12/7/00	WORTLEY, CHRISTINE BAYLEY	WORTLEY, NICHOLAS JOHN	4380	366	QC	-0-
5/3/01	WORTLEY, NICHOLAS JOHN	LEWIS, B. R.	4574	446	WD	90.00
5/3/01	LEWIS, B. R.	LEWIS, B. R. & PEGGY M.	4574	448	QC	-0-

City	G.M.D.	L.D.	L.L.	Dimensions	Acreage 1.78 Ac				
					Return	Deed	Plat	Comp.	Used

Subdivision	Block	Lot	Plat Bk.	Page

Brief Legal Description



Name On Pope, J.G.
Return: Woodstock, OLD: 1536

MAP BLOCK PAR SUB
NEW: 1512 108

FD-1

15-36		16
Map	Block	Parcel

Name On Deed: _____

Property w/ Address: OFF SR5

Property Acquired From: _____

Acquired By: _____ Deed Will _____

Approximate Date Acquired: _____

Recorded Yes _____ No _____

D.B. _____ Pg. _____

Size: (Dim. or Ac.) _____

Bounded By: N. _____ S. _____ E. _____ W. _____

Date	Grantor (From)	Grantee (To)	D.B.	Pg.	Type	W.D.Cons.
10/4/56	LOWERY, James W.		38	449	WD	
10-87	POPE, J. G.	POPE, CHASSIE	673	503	W	-0
10/88	POPE, CHASSIE	MOORE, Royce	747	651	W	-

City	G.M.D.	L.D.	L.L.	Dimensions	Acreage				
out	890	15	1286 1287	6.79 ± 30 AC	Return	Deed	Plat	Comp.	Used
					58	58	1.98	58	56
	Subdivision 1234				Block	Lot	Plat Book	Page	
				24.11			693	504	

Brief Legal Description: 56 AC LL 1234, 1286, 1287 LD 15

SOLD 2 LOTS OCT 35

14.150


Property Acquired From: 16	MAP: BLOCK PAR SUB	016	L
Acct. No.	OLD: 1536	Photo 109	Call No
	NEW: 1512		

15-36		16L
Map	Block	Parcel

Date	Grantor (From)	Grantee (To)	D.B.	Pg.	Type	W.D. Cons
6/84	MICHAEL A. LEWIS, STEVEN D.	LEWIS, SHERRY L	412 410	123 5	Conveyance W	-0-
8/10/99	LEWIS, SHERRY L.	SCIENTIFIC CONTROL SYSTEMS, INC	3804	28	W/D	129. ⁰⁰
10/20/04	SCIENTIFIC CONTROL SYSTEMS, INC	LEWIS, MICHAEL A.	7453	157	WD	142. ⁵⁰

City	G.M.D.	L.D.	L.L.	Dimensions	Acreage			
		15	1286		Return	Deed	Plat Comp.	Used
						2.14		2.14
Subdivision					Block	Lot	Plat Bk.	Page
							26	62

Brief Legal Description



Name On Return:	MAP	BLOCK	PAR	SUB	
	OLD: 1536		016	K	
Name On Deed:	NEW: 1512		110		

15-36		16K
Map	Block	Parcel

Property Address:		Property Acquired From:			
Acquired By:	Deed <input type="checkbox"/> Will <input type="checkbox"/>	Approximate Date Acquired:	Recorded Yes <input type="checkbox"/> No <input type="checkbox"/>	D.B. <input type="checkbox"/> Pg. <input type="checkbox"/>	Size: (Dim. or Ac.)
Bounded By:	N.	S.	E.	W.	

Date	Grantor (From)	Grantee (To)	D.B.	Pg.	Type	W.D. Cons.
11/81	POPE, J. G.	LEWIS, BUDDY J. & MICHAEL				
		LEWIS, SHERRY L. & STEVEN	314	412	W	24 ⁰⁰
6/94	LEWIS, BUDDY J.	LEWIS, MICHAEL & SHERRY L. & STEVEN D.	410	2	W	-0-

City	G.M.D.	L.D.	L.L.	Dimensions	Acreage				
		15	1286		Return	Deed	Plat	Comp.	Used
Subdivision					Block	Lot	Plat Book	Page	
								6.5±	

Brief Legal Description:




Name On Return:	MAP	BLOCK	PAR	SUB	15-36		16 E
Name On Deed:	OLD: 1536		016	E. No	Map	Block	Parcel
Property Address:	NEW: 1512		111				
Acquired By:	Deed ___ Will ___	Approximate Date Acquired:	Recorded Yes ___ No ___	D.B. ___ Pg. ___	Size: (Dim. or Ac.)		
Bounded By:	N.	S.	E.	W.			

Date	Grantor (From)	Grantee (To)	D.B.	Pg.	Type	W.D. Cons.
12/76	POPE, J.G.	WAITS, HERMAN L.	209	633	W	5 ⁰⁰

City	G.M.D.	L.D.	L.L.	Dimensions	Acreage			
					Return	Deed	Plat	Comp. Used
		15	1286					2.02
Subdivision					Block	Lot	Plat Book	Page

Brief Legal Description:





Name On Return:	MAP OLD: 1536	BLOCK	PAR 016	SUB G	15-36		16G
Name On Deed:	NEW: 1512			112	Map	Block	Parcel

Property Address:	Property Acquired From:
-------------------	-------------------------

Acquired By:	Deed Will	Approximate Date Acquired:	Recorded Yes No	D.B. Pg.	Size: (Dim. or Ac.)
--------------	-----------	----------------------------	-----------------	----------	---------------------

Bounded By:	N.	S.	E.	W.
-------------	----	----	----	----


Date	Grantor (From)	Grantee (To)	D.B.	Pg.	Type	W.D. Cons.
9-6-77	Pope, J.G.	Wood, Loren R. & Grace B.	225	632	W	2 ⁰⁰
6/78	WAITS, HERMAN L.	Wood, " " " "	240	665	W	1 ⁰⁰
9/81	WOOD, LOREN R. & GRACE B.	WILSON, ROBERT F. & CAROLYN A.	385 312	349 85	Conveyance W	36 ¹⁰

City	G.M.D.	L.D.	L.L.	Dimensions	Acreage 1.12 AC ±				
		15	1286		Return	Deed	Plat	Comp.	Used

Subdivision	Block	Lot	Plat Book	Page

Brief Legal Description:

1 AC ±



Property Acquired From:
Acct. No:

Photo	Call No
-------	---------

15N12		113
Map	Block	Parcel

Date	Grantor (From)	Grantee (To)	D.B.	Pg.	Type	W. D. Cons
3/21/02	KATHRYN J. MULKEY DAVID BLAKE	RIGGS, SANDRA LARGE	5211	233 234	OC W/D	-0-
3/28/03	RIGGS, SANDRA LARGE	STEVEN EUGENE RIGGS, SANDRA LARGE	6013	366	WD	-0-

City	G.M.D.	L.D.	L.L.	Dimensions	Acreage .50 ACT				
		15	1286		Return	Deed	Plat	Comp.	Used

Subdivision	Block	Lot	Plat Bk.	Page

Brief Legal Description



Summit Mach. Tool Manuf. Corp.

Property *Small 30 ft strip from 16N*
Acquired From: *by 1988 deed 754/548*
Acct. No.:


Photo Call No.
PAR SUB

15-36
Map Block Parcel
16A

MAP BLOCK
OLD: 15-36 16 A

REC
4-87

Date	Grantor	Grantor	D.B.	Pg.	Type	W.D. Cons
		NEW: 1512				
9-86	LARGE, DEBRA	SUMMIT MACHINE TOOL	617	192	L2	25.00
11/88	LARGE, DEBRA	SCHMIDT, MARY K.	754	548	W	300
1/91	SCHMIDT, MARY K.	LARGE, PALMER	941	255	W	10.00
7/13/92	LARGE, PALMER	LARGE, DEBRA	1273	116	OC	-0-
2/12/94	LARGE, DEBRA NIKIA DEBRA GIALDELLA	KATHRYN J. MULKEY, DAVID BLAKE	1748	013	W	-0-
City		G.M.D.	L.D.	L.L.	Dimensions	Acreage
			15	1206		0.5 AC ±
Subdivision		Block	Lot	Plat	Bk.	Page
				15		135
Brief Legal Description		I think 1986 deed 617/198 was		350	9	
actually a S/D.				+IMP		



Name On Return:
 Name On Deed:

Photo Call No.

15-36 16A
 Map Block Parcel

Property Address:

Property Acquired From:

Acquired By: Deed Will _____ Approximate Date Acquired: Recorded Yes No _____ D.B. Pg. Size: (Dim. or Ac.)

Bounded By: N. S. E. W.

Date	Grantor (From)	Grantee (To)	D.B.	Pg.	Type	W.D. Cons.
------	----------------	--------------	------	-----	------	------------

8/76	PAPE, J. G.	JONES, JUDY	203	35	W	73 ⁰⁰
------	-------------	-------------	-----	----	---	------------------

11/79	WHIDDEN, JUDY JONES	LARGE, DEBRA PALMER	275	83	W	8 ⁰⁰
-------	---------------------	---------------------	-----	----	---	-----------------

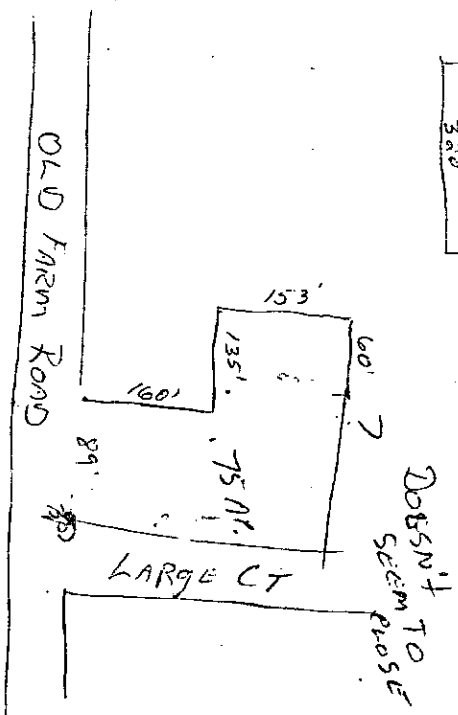
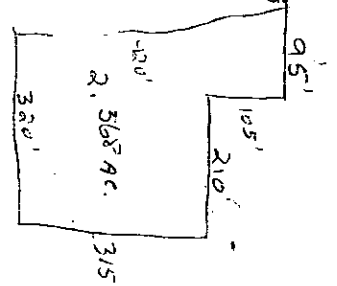
4-85	Large Palmer	Large Debra	453	525	WD	-
------	--------------	-------------	-----	-----	----	---

City	G.M.D.	L.D.	L.L.C.	Dimensions	Return	Deed	Plat	Comp.	Used
		15	1286		1.09				5.57

Subdivision	Block	Lot	Plat Book	Page
			12	75

Brief Legal Description: 15 135

1286
00'



Property Acquired From:
Acct. No.

Photo	Call No
-------	---------

15N12		114
Map	Block	Parcel

Date	Grantor (From)	Grantee (To)	D.B.	Pg.	Type	W.D. Cons
8/16/04	IDA B. GORDON, JAMES E.	MEDINA, ALEJANDRO	7313	353	WD	129. ⁰⁰
8/16/04	MEDINA, ALEJANDRO	CARBASAL, LUZ JAZMIN MEDINA, ALEJANDRO	7313	374	QC	-0-
2/8/08	CARBASAL, LUZ JAZMIN MEDINA, ALEJANDRO	PEREYRA, MARIA I.	10092	310	WSD	140. ⁰⁰

City	G.M.D.	L.D.	L.L.	Dimensions	Acreage 1.22 AC				
		15	1286		Return	Deed	Plat	Comp.	Used

Subdivision	Block	Lot	Plat Bk.	Page

Brief Legal Description



Bound & Certified 10/3/96

Property
 Acquired From:
 Acct. No.

MAP BLOCK PAR SUB
 OLD: 1536 016 1 N
 NEW: 1512 114

15-36		16 N
Map	Block	Parcel

Date	Grantor (From)	Grantee (To)	D.B.	Pg.	Type	W.D. Cons	
6/26/92	BANK OF AMERICA	GORDON, BILLY MARK	1244	252	LI	61.00	
2/4/92	BARBARA A. SMITH, JAMES M.	SECURITY, PACIFIC-NATIONAL BANK	1263	105	DUP	72.50	
6/92	BANK OF AMERICA SUCCESSOR OF SECURITY PACIFIC	GORDON, BILLY MARK	1244	252	W/D	61.00	
5/2/93	MARK B. EPPERSON	EPPERSON, RAYNE C.	1465	215	W/D	61.00	
		GORDON, BILLY MARK					
10/23/96	GORDON, BILLY MARK	GORDON, JAMES E. LIDA B.	2589	342	W/D	85.00	
City		G.M.D.	L.D.	L.L.	Dimensions	Acreage	62 AC
			15	1286		Return	Deed
							Plat
							Comp.
							Used
Subdivision			Block	Lot	Plat Bk.	Page	
Brief Legal Description							



Property Acquired From: 15-36-16A
Acct. No.

Photo	Call No
-------	---------

15-36		16 N
Map	Block	Parcel

Date	Grantor (From)	Grantee (To)	D.B.	Pg.	Type	W.D.Cons
1-23-86	Large Debra	Bearden, John R. & Donna L.	508	346	W/O	2.30
12-87	DONNA L. BEARDON, JOHN R. & E	LARGE DEBRA	686	399	W	LOAN 7.50
10/89	LARGE PALMER & DEBRA	FIRST UNION MORTGAGE CORP.	832 827	78 594	ReRec Dup	- -0-
10/89	FIRST UNION MORTGAGE CORP.	SECRETARY OF VETERANS AFFAIRS	832 827	82 597	ReRec LTD W/D	- -0-
6/90	SECRETARY OF VETERANS AFFAIRS	BARBARA A SMITH, JAMES M.	875	142		-0-

City	G.M.D.	L.D.	L.L.	Dimensions	Acreage				
		15	1286		Return	Deed	Plat	Comp.	Used
						.73			

Subdivision	Block	Lot	Plat	Bk.	Page

Brief Legal Description

686/399

89^m


N/S old farm Rd. 93 ft Eddy from

Rd E W/L 22 1886 thence E by 200 ft

thence N by within angle 90 degrees 160 ft.

then W by within angle 89 degrees 200 ft

then S by within angle 91 degrees 168 ft. 75 ft



Property Acquired From:
Acct. No.

Photo	Call No
-------	---------

15-12		116
Map	Block	Parcel

Date	Grantor (From)	Grantee (To)	D.B.	Pg.	Type	W.D. Cons
12/2/94	LEVINGE DAVID SCOTT	LYNNE M. BOING, WILLIAM JOSEPH	1998	043	W/D	60.00
7/30/03	LYNNE M. BOING, WILLIAM JOSEPH	SIGNAIBO, Amy N.	6407	224	W/D	106.90

City	G.M.D.	L.D.	L.L.	Dimensions	Acreage				
		15	1286	100 X 150	Return	Deed	Plat	Comp.	Used

Subdivision	Block	Lot	Plat Bk.	Page
			35	9

Brief Legal Description *SEE 2003 R/W DEED 6585-319, ALREADY SHOWS SD R/W, NO CHANGE MADE 2/8/04



Property	MAP	BLOCK	EPAR	SUB
Acquired From: 16P	OLD: 1536		016	P
Acct. No.	NEW: 1512		Photo	Call No
			116	


15-36		16P
Map	Block	Parcel

Date	Grantor (From)	Grantee (To)	D.B.	Pg.	Type	W.D.Cons
4/88	LARGE, DEBRA	LARGE, KATHRYN	703	97	W	-0-
4/88	LARGE, KATHRYN	LARGE, DEBRA	704	377	W	-0-
5/88	LARGE, DEBRA	GIALDELLA, GEORGE E	713	106	W	5 ⁰⁰
11/88	GIALDELLA, GEO. E. JR.	LARGE, DEBRA	751	541	W	-0-
11/88	LARGE, DEBRA	JOHNSON, ROGER M.	756	581	W	45 ⁰⁰
7/90	JOHNSON, ROGER M.	LEVINGE, DAVID SCOTT	882	234	W	53 ⁹⁰

City	G.M.D.	L.D.	L.L.	Dimensions	Acreage	Return	Deed	Plat	Comp.	Used

Subdivision	Block	Lot	Plat Bk.	Page
			35	9

Brief Legal Description




Property Acquired From:	MAP BLOCK PART SUB OLD: 1536	016 F
Acct. No.	NEW: 1512	Photo Call No 117

15-36		16 F
Map	Block	Parcel

Date	Grantor (From)	Grantee (To)	D.B.	Pg.	Type	W.D. Cons
5/84	ECHOLS, RICHARD D.	ECHOLS, STEVEN R.	399	417	W	62 ⁰⁰
5/89	ECHOLS, STEVEN, R.	BEVERLY H. & JERRY N. RATLIFF	792	469	W	70.40

City	G.M.D.	L.D.	L.L.	Dimensions	Acreage 1.35 AC			
		15	1286	*1.24 AC ±	Return	Deed	Plat Comp.	Used
Subdivision					Block	Lot	Plat Bk.	Page
Brief Legal Description					*1.11 AC ± USED FOR R/W PER 2003 DEED 6372-31. 11/5/03			



Name On Return:

Photo	Call No.

15-36		16 F
Map	Block	Parcel

Name On Deed:

Property Address:

Property Acquired From:

Acquired By:	Deed ___ Will ___	Approximate Date Acquired:	Recorded Yes ___ No ___	D.B. ___ Pg. ___	Size: (Dim. or Ac.)
--------------	-------------------	----------------------------	-------------------------	------------------	---------------------

Bounded By:	N.	S.	E.	W.
-------------	----	----	----	----

Date	Grantor (From)	Grantee (To)	D.B.	Pg.	Type	W.D. Cons.
6-22-77	Pope, J.G.	Schuler, Jack M.	219	733	W	250
5/81	SCHULER, JACK M.	CANNON, RANDY E. & SUSAN M.	304	177	W	5 ⁰⁰
12/83	CANNON, RANDY E. & SUSAN M.	ECHOLS, RICHARD D.	381	484	W	6 ⁰⁰

City	G.M.D.	L.D.	L.L.	Dimensions	Acreage				
					Return	Deed	Plat	Comp.	Used
		15	1286						

Subdivision	Block	Lot	Plat Book	Page

Brief Legal Description:

1,35



Form # 100 9/25/92

Property	MAP	BLOCK	PAR	SUB
Acquired From:	OLD: 1536		017	
Acct. No.	NEW: 1512		Photo	Call No
			118	


15-36		17
Map	Block	Parcel

Date	Grantor (From)	Grantee (To)	D.B.	Pg.	Type	W.D. Cons
11/91	WILLIAMS, JUDITH A. & WHITMAN, VICKI B.	CHEROKEE NINETY TWO, INC.	Commercial 92 1093	57	LS	-0-

City	G.M.D.	L.D.	L.L.	Dimensions	Acreage				
					Return	Deed	Plat	Comp.	Used

Subdivision	Block	Lot	Plat	Bk.	Page

Brief Legal Description



DUPLICATE

Property Acquired From:
Acct. No.


Photo	Call No
-------	---------

15-36		17
Map	Block	Parcel

Date	Grantor (From)	Grantee (To)	D.B.	Pg.	Type	W.D. Cons
9-15-85	BOND B. HAYGOOD	Suncrafters	503	46	WD	92.90
12-23-85	Suncrafters	Edgar Hughston	503	63	WD	816.00
3/86	HUGHSTON, EDGAR M.	WILLIAMS, LEON E.	519	461	W	394 ⁴⁰ ₂ ⁶¹ ₂
8/86	WILLIAMS, LEON E. ^{1/2 INT.}	WHITMAN, HOWE D. ^{1/2 INT.}	566	236	W	- ⁶¹ ₂ Parcel
1/91	WILLIAMS, LEON E.	WILLIAMS, JUDITH A. ^{1/2 INT.}	1093	59	W	2 PARCELS 1.00
1/91	WHITMAN, HOWE D.	WHITMAN, VICKI B. ^{1/2 INT.}	1093	54	W	2 PARCELS -0-

City	G.M.D.	L.D.	L.L.	Dimensions	Acreage				
		15	1214 1235		Return	Deed	Plat	Comp.	Used
Subdivision					Block	Lot	Plat Bk.	Page	40.84 ±

Brief Legal Description



Name On Return: Rt 1 Acworth

2-2 14
Photo Call No.

FD-1
15-36 17
Map Block Parcel 33

Name On Deed: RAINEY, D.C. & D.J.

Property Address: W/OFF SR 5

Property Acquired From:

Acquired By: Deed Will Approximate Date Acquired: Recorded Yes No D.B. Pg. Size: (Dim. or Ac.)

Bounded By: N. S. E. W.

Date	Grantor (From)	Grantee (To)	D.B.	Pg.	Type	W.D. Cons.
3/24/64	RAINEY D.C.	(1/2 int.)	74	16	WD	
12/3/95	D.C. RAINEY & D.J. RAINEY	SUNCRAPERS INC	503	52	WD	\$184.00

City	G.M.D.	L.D.	L.L.	Dimensions	Acreage 40.13 AC ±				
					Return	Deed	Plat	Comp.	Used
	890	15	1214 1235			43.8		43.8	43.8

Subdivision	Block	Lot	Plat Book	Page

Brief Legal Description: 43.8 AC LL 1214, 1235 LD 15

3/10
64.

43.8

202

Property	MAP	BLOCK	PAR	SUB
Acquired From:	OLD: 1536		006	A
Acct. No.	NEW: 1512		Photo	Call No
			119	

15-36		6A
Map	Block	Parcel

Date	Grantor (From)	Grantee (To)	D.B.	Pg.	Type	W.D. Cons
		1/2 INT WILLIAMS, JUDITH A.				
1/91	WHITMAN, HOWE D.	1/2 INT WHITMAN, VICKI B.	1093	54	W	2 PARCELS -0-
11/91	WILLIAMS, JUDITH A. WHITMAN, VICKI B.	CHEROKEE NINETY TWO, INC.	1093	57	W	-0-

City	G.M.D.	L.D.	L.L.	Dimensions	Acreage 18.51 X 18.3 AC			
		15	1214		Return	Deed	Plat	Comp. Used
Subdivision					Block	Lot	Plat Bk.	Page
							5	131
Brief Legal Description X .202 AC + Used For R/W PER 1998 DEED 3089-B. 7/28/98								

Property Acquired From:
Acct. No.


Photo	Call No
-------	---------

15-36		6A
Map	Block	Parcel

Date	Grantor (From)	Grantee (To)	D.B.	Pg.	Type	W.D. Cons
8-26-85	A. Evan Boddy	Boyd B. Hagood	503	44	WD	82.90
9-15-85	Boyd B. Hagood	Suncrafters, INC.	503	46	WD	see 36-17
12-23-85	Suncrafters, INC.	Edgar Hughston	503	63	WD	see 36-17
3/86	HUGHSTON, EDGAR	WILLIAMS, LEON E.	519	461	W	394 ⁴⁰ ₂
8/86	WILLIAMS, LEON E. ^{1/2 int.}	WHITMAN, HOWE D. ^{1/2 int.}	566	236	W	— ² ₁
1/91	WILLIAMS, LEON E.	WILLIAMS JUDITH A. ^{1/2 INT.}	1093	59	W	2 PARCELS 1.00

City	G.M.D.	L.D.	L.L.	Dimensions	Acreage				
		15	1214		Return	Deed	Plat	Comp.	Used
									18.5
Subdivision					Block	Lot	Plat Bk.	Page	
							5	131	

Brief Legal Description



FD-1

Name On Return: MULKEY, J.E. Jr.

Photo	Call No.
-------	----------

15-36		6-A
Map	Block	Parcel

Name On Deed: MULKEY, J.E. Sr. & Jr.

Property Address: 1/5 SR 92

Property Acquired From:

Acquired By:	Deed Will	Approximate Date Acquired:	Recorded Yes No	D.B. Pg.	Size: (Dim. or Ac.)
--------------	-----------	----------------------------	-----------------	----------	---------------------

Bounded By:	N.	S.	E.	W.
-------------	----	----	----	----

Date	Grantor (From)	Grantee (To)	D.B.	Pg.	Type	W.D. Cons.
9-14-70	BRYANT, F.L.		107	305	WD	7.30/10FF
7-20-71	MULKEY, J.E. Sr. Est		143	208	Corr. & WD	---
6-7-73	MulKey, J.E., Jr.	Boddy, A. EVAN	143	205	W	15 ⁰⁰

City	G.M.D.	L.D.	L.L.	Dimensions	Acreage				
					Return	Deed	Plat	Comp.	Used
	890	15	1214			18.5	18.5		18.5
Subdivision					Block	Lot	Plat Book	Page	
							5	131	

Brief Legal Description: 18.5 ac.

27.9
27.9
55.8

Property Acquired From: 15	MAP: BLOCK PAR SUB
OLD: 1519	.017 B
Acct. No.	Photo Call No
NEW: 1512	120

15-19		17B
Map	Block	Parcel

Date	Grantor (From)	Grantee (To)	D.B.	Pg.	Type	W.D. Cons		
3/85	FOWLER, HOWARD E.	RACETRAC PETROLEUM ^{INC.}	446	494	W/D	175 ⁰⁰		
12/10/98	Racetrac Petroleum, INC	USRP (PAT) LLC	3439	144 140	LMT. W/D	QC 1,700. ⁰⁰		
9/28/99	USRP (PAT), LLC	USRP (GREENE), LLC	3855	1716	W/D	1,801. ¹⁰		
7/18/00	USRP (GREENE), LLC	PETROLEUM REALTY II, LLC	4245	323	LTD W/D	1,460 ⁰⁰		
City		G.M.D.	L.D.	L.L.	Dimensions		Acreage	
			15	1214			Return	Deed
							1.01	
Subdivision						Block	Lot	Plat Bk. Page
Brief Legal Description								



Property Acquired From: 15-17 MAP #BLOCK
 Acct. No. OLD: 1519

NEW: 1512

PAR SUB
 017 D
 Photo Call No
 121


15-19 170
 Map Block Parcel


Date	Grantor (From)	Grantee (To)	D.B.	Pg.	Type	W.D. Cons
3-87	PATEL, RAMAN N. & DILIP ^J	CRIM DEV. INC.	611	108	W	335.00
7-87	CRIM DEV. INC.	CRIM ROBERT C. ^{etal}	645	204	W	-0-
4-88	WALLACE, JAMES C. JR.	" "	762	411	QC	17.30
11/20/92	BOWLES, F. DANIEL ^{ETAL} CRIM, ROBERT C. [—]	MORRISON RESTURANTS, INC.	1340	24	W	545.00

City	G.M.D.	L.D.	L.L.	Dimensions	Acreage				
		15	1214		Return	Deed	Plat	Comp.	Used
						1.535			1.54

Subdivision	Block	Lot	Plat Bk.	Page

Brief Legal Description





Property Acquired From: 15
 Acct. No.

- MAP BLOCK PAR SUB -
 OLD: 1519 .016 A
 -NEW: 1512 .122

<u>15-19</u>		<u>16A</u>
Map	Block	Parcel

Date	Grantor (From)	Grantee (To)	D.B.	Pg.	Type	W.D.	Cons
5/85	FOWLER, THOMAS O.	"SEE BACK OF THIS CARD"	457	554	W/D	1005	<u>40</u>
9-87		PARTNERS WOODSTOCK COMMONS	662	310	WD	-0-	
12/89	WOODSTOCK COMMONS ^{85% D} (P) (P) (P)	UNDERWOOD, MARTIN N. ^{15% int}	840	20	W	-0-	
12/89	UNDERWOOD, MARTIN N.	WALLACE, JAMES C. JR. ^{15% int}	840	23	W	300	<u>00</u> int
12/89	WALLACE, JAMES C. JR.	WOODSTOCK COMMONS PARTNERS	840	25	W	300	<u>00</u> int
			16017	297	W/D	12,000	<u>00</u>
City		G.M.D.	L.D.	L.L.	Dimensions	Acreage	
			15	1214		9.38 AC. 10-18	
			1215			Return	Deed
						1214	11.14
Subdivision			Block	Lot	Plat Bk.	Page	
Brief Legal Description for 89 this parcel 16C was combined with this parcel.							

JAMES C. WALLACE, JR., 46% INT

R.D. BROACH 40% INT

M. ARTIN N. UNDERWOOD 20% INT

Property
Acquired From: 15
Acct. No.

MAP BLOCK - PAR SUB
OLD: 1519 016 B
NEW: 1512 123

15-19 16B
Map Block Parcel

Date	Grantor (From)	Grantee (To)	D.B.	Pg.	Type	W.D. Cons
8/05	"SEE BACK OF THIS CARD"	RCC INVESTMENT COMPANY	472	6A4	W/D	250 ⁰⁰
8/05	RCC INVESTMENT COMPANY	WALLACE ENTERPRISES, INC.	472	6A5	W/D	250 ⁰⁰
12/8/97	Wallace Enterprises, Inc.	B.SP. Tiger, LLC	2935	64	Ltd W/D	1,350 ³⁰
12/8/97	Wallace Enterprises, Inc.	BSP Tiger, LLC	2935	68	DC	-0-
4/4/00	BSP TIGER, LLC	NORTH GEORGIA CONVENIENCE 98-A, LLC	4080	171	DUP	932. ⁰⁰
2/12/01	NORTH GEORGIA CONVENIENCE 98-A, LLC	PETROLEUM REALTY V, LLC	4461	461	LTD WD	1,105 ⁰⁰
City		G.M.D.	L.D.	L.L.	Dimensions	Acreage
			15	1214		95 AC
Subdivision		Block	Lot	Plat Bk.	Page	
Brief Legal Description						
X.009 AC. ± USED FOR R/W PER 1998 DEED 3323-95. 1/29/99						
** See O/c 4461/484						

JAMES C. WALLACE, SR. 40% INT.

R.D. BROACH 40% INT.

MARTIN A. UNDERWOOD 20% INT.

Property Acquired From: 15-9-11 MAP: 1519 BLOCK: 1519
 Acct. No.

PAR: 016 SUB: D
 Photo / Call No: 124

15-19 Block 16D Parcel
 Map

NEW: 1512

Date	Grantor (From)	Grantee (To)	D.B.	Pg.	Type	W.D. Cons
5/88	FOWLER, THOMAS O. ^{ETA.}	THE FOWLER GROUP, INC.	709	446	W	125.00
7/90	THE FOWLER GROUP, INC.	ST. THOMAS SQUARE LTD.	922	164	W	125.00

City	G.M.D.	L.D.	L.L.	Dimensions	Acreage	Return	Deed	Plat	Comp.	Used
		15	124	* 4.86 AC	4.87 AC					

Subdivision	Block	Lot	Plat Bk.	Page

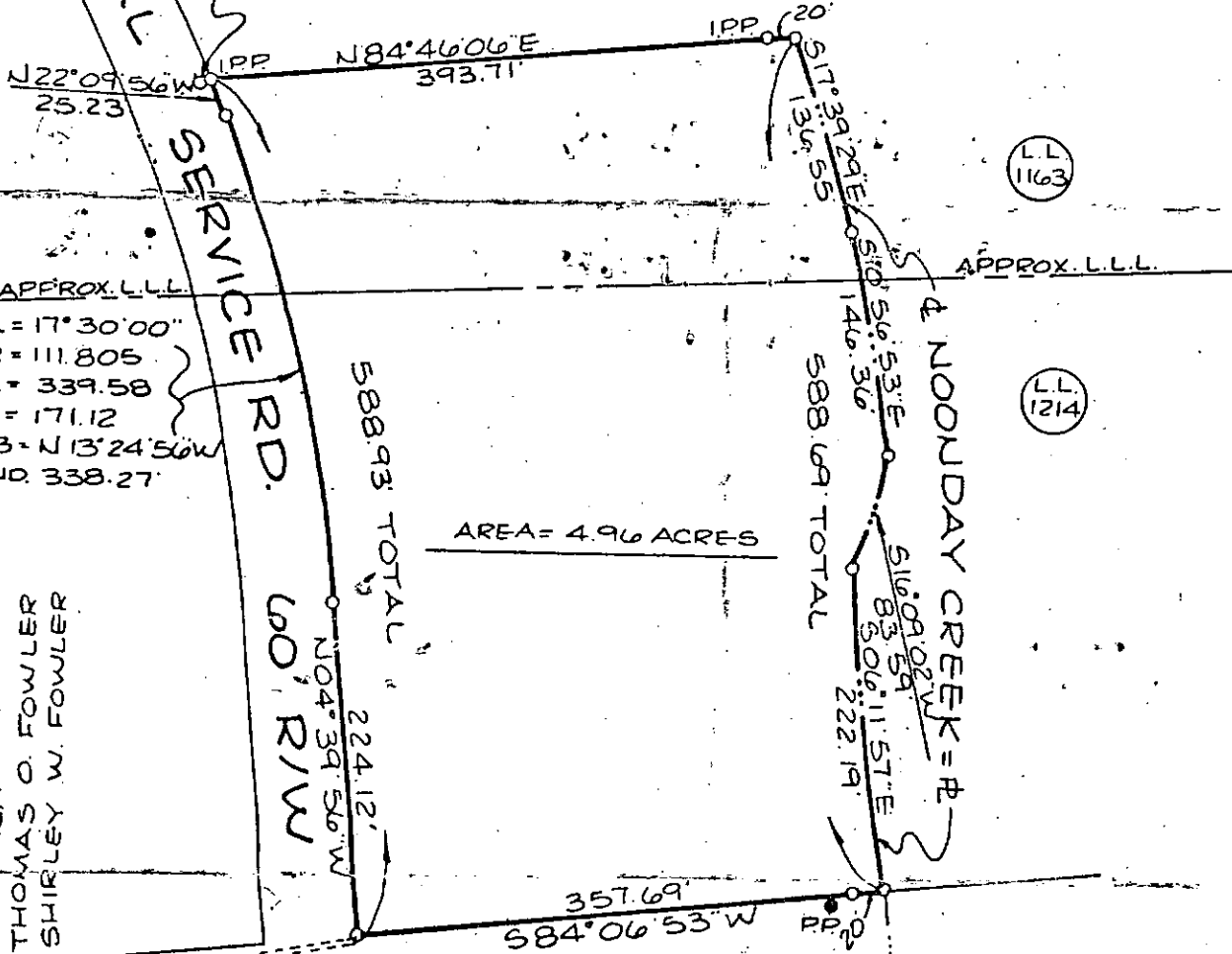

Brief Legal Description 8/25/95 Parcel 125 & 126 Combined Per
nearest E.B.A. office * .011 AC USED FOR R/W PER 1998 DEED 3286-245.12/15/98
 ALSO SEE 3284-104



NOTES:

- 1.) REFERENCE PLAT OF A SURVEY (OF WHICH THIS IS A PART) FOR THOMAS O. & SHIRLEY W. FOWLER DATED 9-10-84 LAST REVISED 9-25-84 BY JERRY THACKER & ASSOCS. JOB NO. 84-5860-185E.
- 2.) REFERENCE PLAT OF A BOUNDARY SURVEY (OF WHICH THIS IS A PART) FOR THOMAS O. & SHIRLEY W. FOWLER DATED 8-31-84 LAST REVISED 9-17-84 BY JERRY THACKER & ASSOCS. JOB NO. 84-5860-235E.

N/F
S. L. JOHNSTON



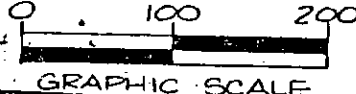

APPROX. L.L.L.
 $\Delta = 17^{\circ}30'00''$
 $R = 111.805$
 $A = 339.58$
 $T = 171.12$
 $CB = N13^{\circ}24'56''W$
 $CHD = 338.27'$

AREA = 4.96 ACRES

N/F
THOMAS O. FOWLER
SHIRLEY W. FOWLER


GA. HWY. NO. 92

200' R/W



FIELD BOOK 145 PAGE 34
 FIELD WORK BY: W.C.
 DRAWN BY: L.M.
 ERR. OF CLOS.:
 JOB NO.: 85-5860-305E

TYPE OF SURVEY: COMPOSITE PLAT	
SUBDIVISION:	
SURVEY FOR:	
THOMAS O. FOWLER SHIRLEY FOWLER	
MORTGAGEE:	
LAND LOT(S) 1163, 1214	DISTRICT 15 , SECTION 2
CITY:	CHEROKEE CO., GEORGIA
SCALE: 1 IN. = 100' FT.	REVISION DATES:
PREPARED 9-25-85 BY:	12-10-85 (NAME CHANGE)
JERRY THACKER & ASSOCIATES	
361 E. MAIN STREET	404-479-4911 CANTON
CANTON, GEORGIA 30114	404-522-7268 (ATL NO)



Property Acquired From: <i>15-19-11</i>	MAP . BLOCK	PAR . SUB	<i>15-19</i>		<i>116E</i>
Acct. No.	HOLD: 1519	016 E	Map	Block	Parcel
	NEW: 1512	Photo 125			

Date	Grantor (From)	Grantee (To)	D.B.	Pg.	Type	W. D. Cons
5/88	<i>ETAL</i> FOWLER, THOMAS O.	ST. THOMAS SQUARE, LTD	1421 709	12 448	<i>Re Recorded</i> W	222.00
<i>8/25/95</i>						
<i>Delete</i>						
<i>per Request</i>						
<i>new # 174</i>						
<i>B.S.A. office</i>						


City	G.M.D.	L.D.	L.L.	Dimensions	Acreage				
		15	1163 1214		Return	Deed	Plat	Comp.	Used
Subdivision					Block	Lot	Plat Bk.	Page	
Brief Legal Description									



Property Acquired From:	MAP	BLOCK	PAR	SUB	15-19		16
Acct. No.	OLD: 1519		016	CAL. No	Map	Block	Parcel
	NEW: 1512		126				

Date	Grantor (From)	Grantee (To)	D.B.	Pg.	Type	W.D.	Cons
4/86	FOWLER, THOMAS O.	FOWLER, THOMAS O. SHIRLEY W.	552	566	W	-	0-
4/86	FOWLER, THOMAS O. SHIRLEY W.	FOWLER, THOMAS HALL	552	567	W	-	0-
3/93	FOWLER, THOMAS O. SHIRLEY W. THOMAS HALL	ST. THOMAS SQUARE LTD.	1421	42	W	-	0-
<p>8/25/95 Deleté & from book with New # 124 1/2 B.D. A.D. 11</p>							

City	G.M.D.	L.D.	L.L.	Dimensions	Acreage	Return	Deed	Plat	Comp.	Used
		15	1103 1214							
Subdivision					Block	Lot	Plat	Bk.	Page	
Brief Legal Description										



FD-1

Name On Return: **Fowler, Thomas O.**
 Woodstock, Ga.

Name On Deed:

Photo	Call No.
-------	----------

15.19		16
Map	Block	Parcel

16
50

Property Address: **1/5 SR 92**

Property Acquired From:

Acquired By: Deed <input type="checkbox"/> Will <input type="checkbox"/>	Approximate Date Acquired:	Recorded Yes <input type="checkbox"/> No <input type="checkbox"/>	D.B. <input type="checkbox"/> Pg. <input type="checkbox"/>	Size: (Dim. or Ac.)
--	----------------------------	---	--	---------------------

Bounded By:	N.	S.	E.	W.
-------------	----	----	----	----

Date	Grantor (From)	Grantee (To)	D.B.	Pg.	Type	W.D.Cons.
5/11/57	FOWLER, T. Clyde		41	100	WD	
12-29-71	FOWLER, T. CLYDE		119	452	W/D	

City	G.M.D.	L.D.	L.L.	Dimensions	Acreage 255 17				
out	890	15	1163 1214	250x350	Return	Deed	Plat	Comp.	Used
					2			31	31

50

Subdivision	Block	Lot	Plat Book	Page
			2	29

Brief Legal Description: **4/2 L.L. 1163, 1214 LD 15**

couldnt find 77 dead where
thing being done according to map
the plan will get done. So
probably needs to be held until
reparations is made. P.D.

327 No dead, condemned by court Dec 11th

P.D.

Property Acquired From:	MAP OLD: .1518	BLOCK	PAR .025	SUB L	15-18	252	
Acct. No.	NEW: 1512		Photo 127	Call No			Map

Date	Grantor (From)	Grantee (To)	D.B.	Pg.	Type	W.D. Cons
2/90	WILSON, ORLANDO	N. GA. NATIONAL BANCSHARES, INC.	849	376	W	404 ²⁰

City	G.M.D.	L.D.	L.L.	Dimensions	Acreage				
					Return	Deed	Plat	Comp.	Used
		15	1163			1.71			1.71
Subdivision					Block	Lot	Plat	Bk.	Page
							38		139

Brief Legal Description



Property Acquired From: 15-18-25			15-18		25J
Acct. No.	Photo	Call No	Map	Block	Parcel


MAP	BLOCK	PAR	SUB
OLD: 15-18		25	J


Date	Grantor (From)	Grantee (To)	D.B.	Pg.	Type	W.D. Cons
10/88	WILSON, ORLANDO	SIMPSON DEV. CORP	824 750	47 150	Corr W	290.00
10/90	SIMPSON DEVELOPMENT	PARKWOOD INVESTORS	916	80	LTD W	2 PARCELS 2,700.00
3/10/94	PARKWOOD INVESTORS, INC.	HEALTHCARE REALTY TRUST, INC.	1764	329	W/D	* For .06 AC. 2,562.00
10/96	ORLANDO WILSON & ASSOCIATES	" " "	2566	316	QC	-0-

City	G.M.D.	L.D.	L.L.	Dimensions	Acreege
		15	1163		1.4 AC
					Return Deed Plat Comp. Used
					134 134

Subdivision	Block	Lot	Plat Bk.	Page
			36	90

Brief Legal Description







1/2" RR

79-30

N/F
HARI-OM HOSPITALITY INC.
P.B. 57 PG. 77

N 89°20'00"E 335.00'

THIS AREA DESIGNATED
BY CORPS OF ENGINEERS
AS WETLANDS. THIS AREA
NOT TO BE FILLED UNLESS
ALL NECESSARY PERMITS &
APPROVALS ARE OBTAINED
AS PER REF. PLAT.
P.B. 36 PG. 147.

1.39 ACRES

REF. DEED
D.B. 2692 PGS. 322-323
REF. PLAT
P.B. 36 PG. 147

APPROX. LIMITS OF
100 YEAR FLOOD LIMITS

S 00°40'00"E 207.05'

N/F
ORLANDO WILSON

PARKWAY 575 60' R/W

N 00°40'00"W 180.05' 1PF 1/2 RR

SAN SEWER EASEMENT
AS PER D.B. 916 PG. 70

S 00°40'00"E
15.91'

N 00°40'00"W
8.61'

S 89°20'00"W
75.14'

GA. POWER
TRANS. BOX

114.90'

S 89°20'00"W

S 89°20'00"W

M.H.
76.96'

S 89°20'00"W
68.00'


N 00°40'00"W
34.30'


972.25' TO THE
200' R/W OF
STATE ROUTE #92
AS PER REF. DEED

PERPETUAL EASEMENT
FOR ENCROACHMENT
AS PER D.B. 2692 PG. 323

N/F
HEALTHCARE REALTY TRUST INC.
P.B. 46 PG. 108

Approx. Loc. Noondoy Creek





Property Acquired From: 15-18-1986	MAP BLOCK PAR SUB OLD: 1518	025 D
Acct. No.	NEW: 1512	Photo Call No 130

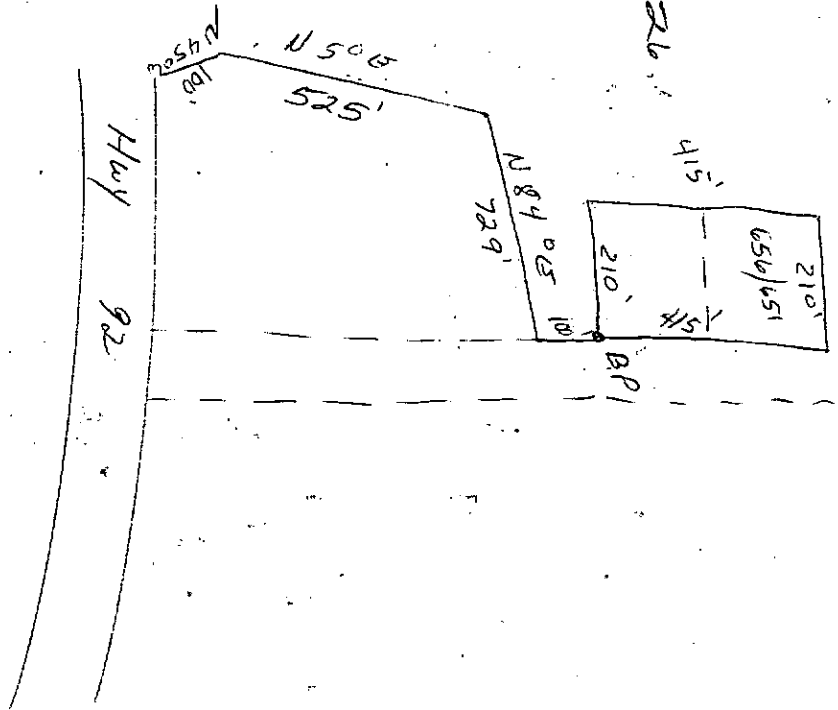
15-18		250
Map	Block	Parcel

Date	Grantor (From)	Grantee (To)	D.B.	Pg.	Type	W.D. Cons	
9-19-86	Henderson, J. P. Wilson, Orlando	Orlando Wilson Enterprises Inc.	565	626	WO	50.00	
11/90	ORLANDO WILSON ENTERPRISES, INC.	A.T. COMMUNICATIONS, INC.	970 927	51 240	Refec W		
5/28/93	A.T. COMMUNICATIONS, INC.	WACHOVIA BANK OF GA.	1485	10	W/D	430.00	
5/28/93	NORO-MOSELEY TRUS	" " "	1485	110	DC	-0-	
11/93	WACHOVIA BANK OF GA.	HARTRAMPE JOHN & KAREN B.	11657	287	LTD W/D	488.00	
1/3/01	HARTRAMPE, KAREN B & JOHN A.	HARTRAMPE FAMILY PARTNERSHIP II, L.L.P.	5389	292	Q/C	0	
City		G.M.D.	L.D.	L.L.	Dimensions	Acreage	1.36
			15	1163		Return Deed	Plat Comp. Used
						2096	
Subdivision			Block	Lot	Plat Bk.	Page	
Brief Legal Description							

Rec 9/26/02


I. 575

565' | \leftarrow RL



Property Acquired From: <u>15-1</u>	MAP OLD: 1518	BLOCK 1	PAR 025	SUB F	<u>15-18</u>		<u>25F</u>
Acct. No.	NEW: 1512		131		Map	Block	Parcel


Date	Grantor (From)	Grantee (To)	D.B.	Pg.	Type	W.D. Cons			
8-87	Orlando Wilson Enterprises, Inc.	Wilson, Orlando	656	661	W	12.00			
7/96	SEE DEEDS FOR GRANTORS NAMES		2464	207 THRU 255	OC's	-0-			
8/1/96	WILSON, ORLANDO	TURNER JOHN R.	2464	260	LTD W/D	944.50			
8/3/00	TURNER, JOHN R. SHANNON L.	RAIKE, WILLIAM J. III	4274	89	W/D	1,150.00			
2/8/02	RAIKE, WILLIAM J. III SHANNON L.	WHITE MOUNTAIN PARTNERS, INC	*5147	16	Q/C	0			
8/30/03	WHITE MOUNTAIN PARTNERS, INC	ARLINE COLBERT JOSEPH JR.	6511	158	WD	1,450.00			
	City	G.M.D.	L.D.	L.L.	Dimensions	Acreage			
			15	1163					
					Return	Deed	Plat	Comp.	Used
						1 =			
	Subdivision	Block	Lot	Plat Bk.	Page				
			TRACT B						
Brief Legal Description * THIS DEED COVERED THE EASEMENT AREA TWICE IN LEGAL.									
ASSUMED N/C ???									



Property Acquired From:	MAP	BLOCK	PAR	SUB	15-18		25E
Acct. No.	OLD: 1518		025	E	Map	Block	Parcel
	NEW: 1512		Photo	Call No			
				132			

Date	Grantor (From)	Grantee (To)	D.B.	Pg.	Type	W.D.Cons
12/86	HENDERSON, J. P. WILSON, ORLANDO et al	UNITED STATES POSTAL SERVICE	590	640	W	802 ⁰⁰

City	G.M.D.	L.D.	L.L.	Dimensions	Acreage				
		15	1162 1163		Return	Deed	Plat	Comp.	Used
						6.44			6.44
Subdivision					Block	Lot	Plat Bk.	Page	
							32	49	
Brief Legal Description									




Property Acquired From	15-18 - 1518	MAP	BLOCK	PAR	SUB	15-18		25M
Acct. No.		OLD	1518	025	M	Map	Block	Parcel
		NEW	1512	133				

Date	Grantor (From)	Grantee (To)	D.B.	Pg.	Type	W.D. Cons
3/91	GRW PARTNERSHIP	ROGERS, BOBBY GUILFOIL, ARTHUR	987	30	QC	-0-
11/8/95	ROGERS, BOBBY	BLUE RIBBON BUILDERS, INC.	2238	320	W/D	-0-
11/8/95	GUILFOIL, ARTHUR	" "	2238	322	W/D	-0-
11/1/96	BLUE RIBBON BUILDERS, INC.	CLAUDIA E. TOMASELLI DANTE E.	2566	92	W/D	475.00
2/2/04	CLAUDIA E. TOMASELLI DANTE L. JR.	TOMASELLI ENTERPRISES, LLLP	10889	238	QC	+TRACTS -0-

City	G.M.D.	L.D.	L.L.	Dimensions	Acreage				
					Return	Deed	Plat	Comp.	Used
		15	1162					16	16 ⁺
Subdivision					Block	Lot	Plat	Bk.	Page

Brief Legal Description



SURVEY FOR

G.R.W. PARTNERSHIP

PROPERTY IS LOCATED IN LAND LOTS 1162 & 1163
IN THE 15TH DISTRICT, 2ND SECTION
IN THE CITY OF WOODSTOCK
CHEROKEE COUNTY, GEORGIA
SCALE: 1"=100'

DATE: JULY 7, 1989
REVISED SET: 24, 1990
REVISED: JUNE 28, 1992



TOTAL ACREAGE
4.95 ACRES



REFERENCE PLAT - PLAT FOR J. HANCOCK
CALCULATED BY WILSON BY
DATED NOV. 15, 1983

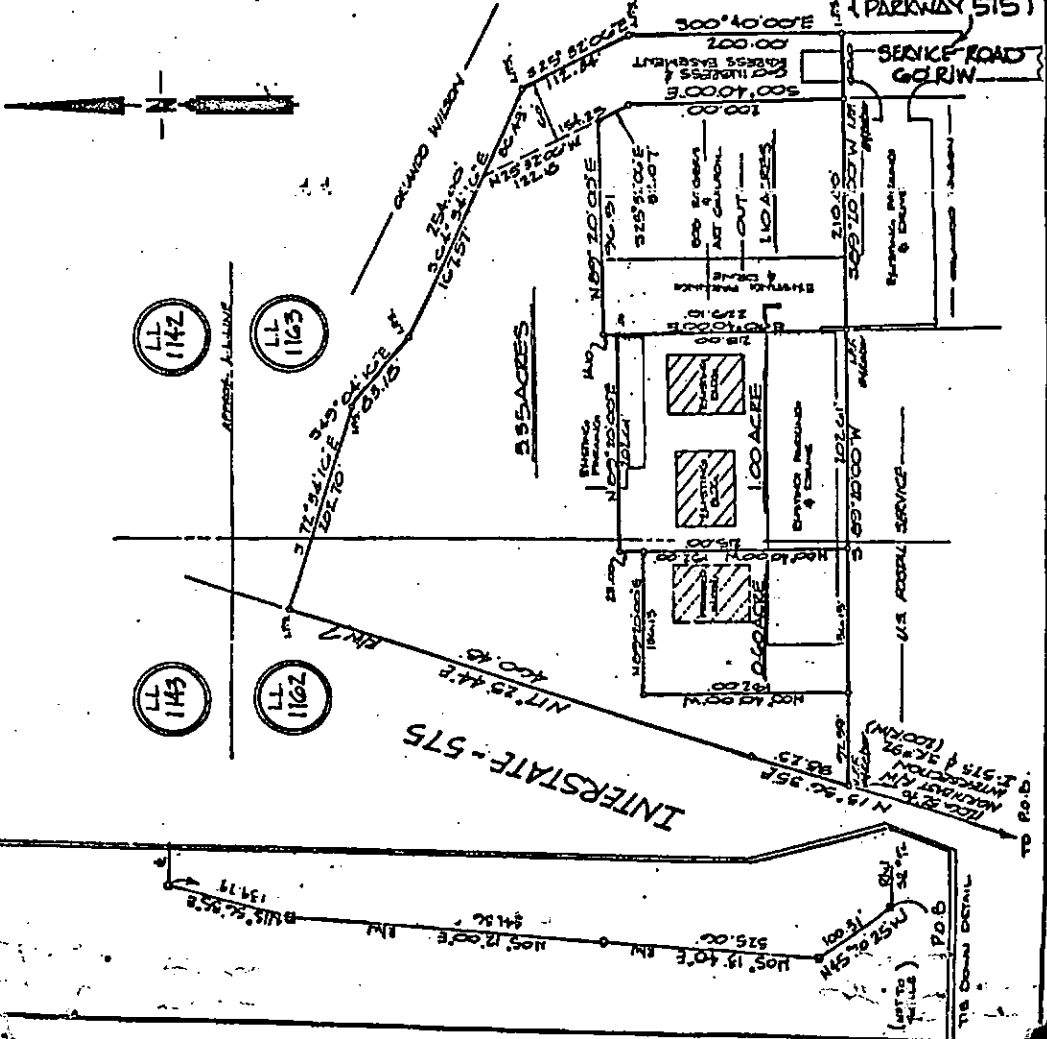
AMERICAN MEDICAL
INTERNATIONAL

Prepared By:



Rindi-McDuff Associates, Inc.
334 Cherokee Street • Marietta, GA 30060 • 404/427-8122
Telex No. 154184 HQATL

70044



BILL PG
2566 094

Exh. 6.17 "A-2"

Handwritten scribbles at the top left.

Handwritten scribbles at the top right.



Handwritten scribbles at the bottom left.

Handwritten scribbles at the bottom right.

Property Acquired From: 15-18-OLD 15-18	MAP	BLOCK	PAR 25	SUB N	15-18		25N
Acct. No. 25G			Photo 134	Call No	Map	Block	Parcel
	NEW: 15-12						

Date	Grantor (From)	Grantee (To)	D.B.	Pg.	Type	W.D. Cons
3/91	GRW PARTNERSHIP	ROGERS, BOBBY & GUILFOIL, ARTHUR	987	33	QC	-0-
11/8/95	GUILFOIL, ARTHUR ROGERS BOBBY	BOB ROGERS HOME BUILDER, INC.	2269	285	W/D	-0-
12/11/96	BOB ROGERS HOME BUILDER, INC.	FLINT, L. AUSTIN M.D.	2269	283	W/D	-0-
			2598	119	LTD W/D	500 ⁰⁰

City	G.M.D.	L.D.	L.L.	Dimensions	Acreege .50 AC
		15	1162 1163		Return Deed Plat Comp. Used
					+ +

Subdivision	Block	Lot	Plat Bk.	Page

Brief Legal Description



Property Acquired From: <i>2003</i>
Acct. No. <i>134</i>

Photo	Call No
-------	---------


<i>15-12</i>		<i>134A</i>
Map	Block	Parcel

Date	Grantor (From)	Grantee (To)	D.B.	Pg.	Type	W.D. Cons
<i>2/14/94</i>	<i>GUINFOIL, ARTHUR ROGERS, BOBBY</i>	<i>PERRY, DONNIE E.</i>	<i>2566 1824</i>	<i>59 73</i>	<i>corp W/D</i>	<i>75.00</i>
<i>5/14/97</i>	<i>PERRY, DONNIE E.</i>	<i>DOOLEY, JOHN K. D.D.S.</i>	<i>2715</i>	<i>19</i>	<i>W/D</i>	<i>130.00</i>
<i>2/26/04</i>	<i>DOOLEY, JOHN K. D.D.S.</i>	<i>THE DOOLEY FAMILY LIMITED PARTNERSHIP</i>	<i>6904</i>	<i>269</i>	<i>QC</i>	<i>-0</i>

City	G.M.D.	L.D.	L.L.	Dimensions	Acreage				
					Return	Deed	Plat	Comp.	Used
		<i>15</i>	<i>1162 1163</i>			<i>.50</i>			<i>.50</i>

Subdivision	Block	Lot	Plat Bk.	Page

Brief Legal Description



THIS PROPERTY IS NOT LOCATED WITHIN A 100 YEAR FLOOD HAZARD AREA ACCORDING TO F.E.M.A. FLOOD MAPS FOR CHEROKEE COUNTY, GA. MAP #13057C0308 DATED: JULY 15, 1988

1824 077

— N/F —
ORLANDO WILSON & ASSOC.




TRACT CONTAINS:
21,780 SQ.FT. - 0.5 AC.

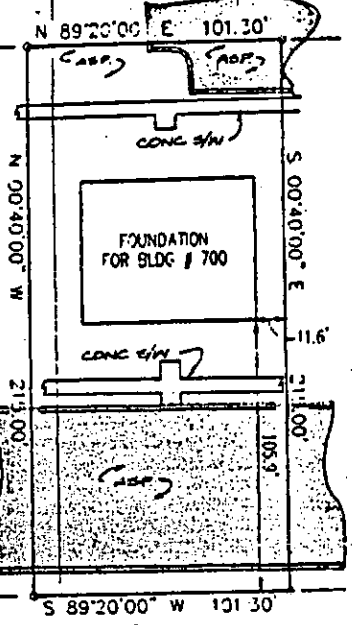
BLDG SETBACKS
FRONT - 25'
SIDE - 10'
REAR - 15'

— N/F —
ART GUILFORD

— N/F —
BOB ROGERS



S 89°20'00" W
228.72'



APPROX. L.L.

SURVEY FOR:

DONNIE PERRY


LOCATED IN LAND LOTS 1162 & 1163
IN THE 15TH DISTRICT, 2ND SECTION
THE CITY OF WOODSTOCK
CHEROKEE COUNTY, GEORGIA
SCALE: 1" = 50' DATE: DEC. 2, 1993



Centerline Surveying Systems, Inc

1831 ROSWELL ROAD SUITE 206 MARIETTA GA 30062
PHONE (404) 868-1855 FAX (404) 868-1679

Rec 5-13-94



Property
Acquired From: 15-18
Acct. No.

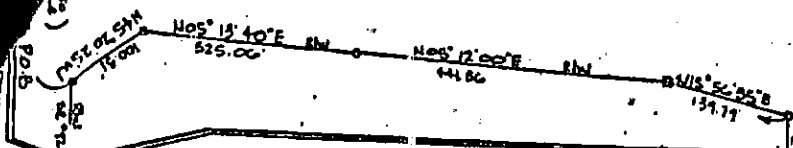
MAP BLOCK PAR SUB
OLD: 1518 025 H
NEW: 1512 135

15-18		25H
Map	Block	Parcel

Date	Grantor (From)	Grantee (To)	D.B.	Pg.	Type	W.D. Cons
1/88	WILSON, ORLANDO	GUILFOIL, ARTHUR ROGERS, BOBBY E	2431 688	658 ⁶⁷ 252	W	137.50
10/93	ROGERS, BOBBY E GUILFOIL, ARTHUR	CHALKER, KENNETH L.	1650 TR2431	658 ⁶⁷ 237	W	150.00
REC. 7/3/96	CHALKER, KENNETH L. JR.	SPILLANE, KEVIN T. WILLIS, JOSEPH L. E	2431	70	WD	200.00
10/31/96	ORLANDO WILSON & ASSOCIATES	" " "	251d	62	QC	-0-
12/31/97	SPILLANE, KEVIN T. WILLIS, JOSEPH L. E	Spillane Willis, LLC	2954	100	WD	-0-

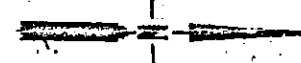
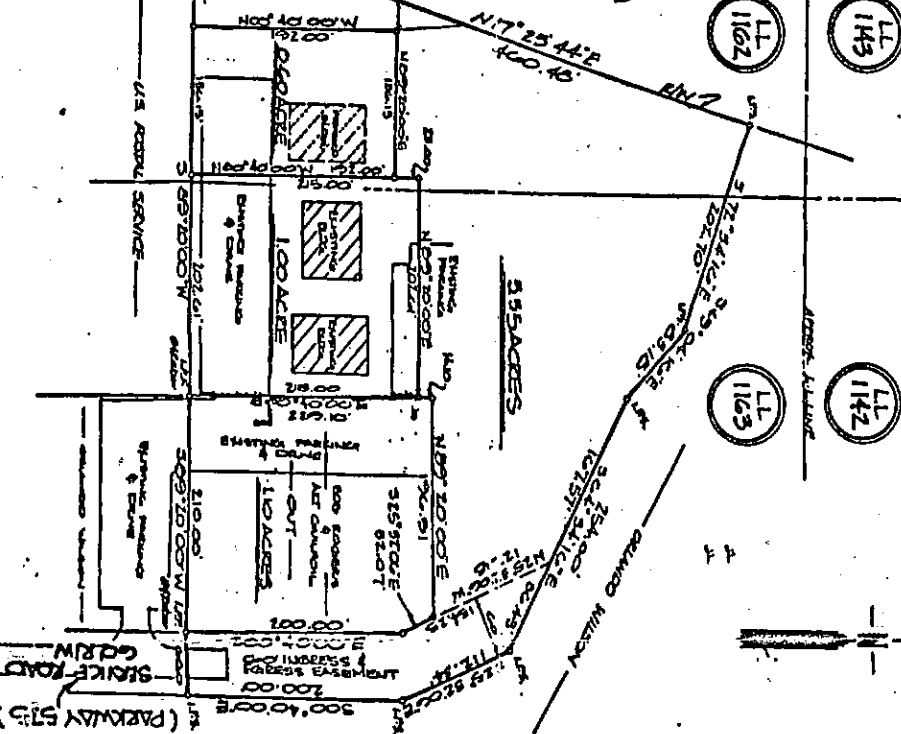
City	G.M.D.	L.D.	L.L.	Dimensions	Acreage				
		15	1163		Return	Deed	Plat	Comp.	Used
						1.10			
Subdivision					Block	Lot	Plat Bk.	Page	
						TR # II			
Brief Legal Description									





INTERSTATE-575

N 15° 22' 35\"/>



TOTAL ACERAGE
495 ACRES

SURVEY FOR
GRW. PARTNERSHIP

PROPERTY IS LOCATED IN LAND LOTS 1162 & 1163
IN THE 15TH DISTRICT, 2ND SECTION
IN THE CITY OF WOODSTOCK
CHEROKEE COUNTY, GEORGIA

SCALE: 1"=100'

DATE: JULY 7, 1999
REVISED: SEPT. 24, 1999
REVISED: JUNE 25, 1994

GALINA SCALE

LODGE BUILDING - PART FOR LEASING ONLY
BUSINESS CENTER - PART FOR LEASING ONLY
OFFICE BUILDING - PART FOR LEASING ONLY
DATE: NOV. 15, 1995



Exhibit "A-1"


Prepared By:

Rindi-McDuff Associates, Inc.

204 Cherokee Street • Marietta, GA 30060 • 404/427-6122
FAX: 404/427-6123

9952

70244



Property
 Acquired From: 157
 Acct. No.


MAP OLD: 1518
 BLOCK PAR SUB
 025 G
 NEW: 1512 136

15-18		25G
Map	Block	Parcel

Date	Grantor (From)	Grantee (To)	D.B.	Pg.	Type	W.D. Cons
1/88	WILSON, ORLANDO	GRW PARTNERSHIP	685	529	W	6/8.80
3/91	GRW PARTNERSHIP	WILSON, ORLANDO	987	40	QC	-0-
10/96	WILSON, ORLANDO	ORLANDO WILSON & ASSOCIATES, L.P.	9566	25 31	QC	4 TRACTS -0-

City	G.M.D.	L.D.	L.L.	Dimensions	Acreage 3.25 AC				
		15	1162	41.72 AC	Return	Deed	Plat	Comp.	Used
1 AC ±			1163	42.42 AC		4.95			
3.1 AC	Subdivision		1091	40.05 AC	Block	Lot	Plat	Bk.	Page
3.8 AC	1164		1142	38.17 AC		TR#			
4.28 AC ±	1143		1143	37.03 AC		I			

Brief Legal Description X PARCELS 137, 138, 139, 140 COMBINED PER OWNER & TAX
 ASSESSOR'S OFFICE REQUEST. 4/7/97 X ADJUSTED ACREAGE PER PLAT & PER ORLANDO
 Wilson, 1/6/06



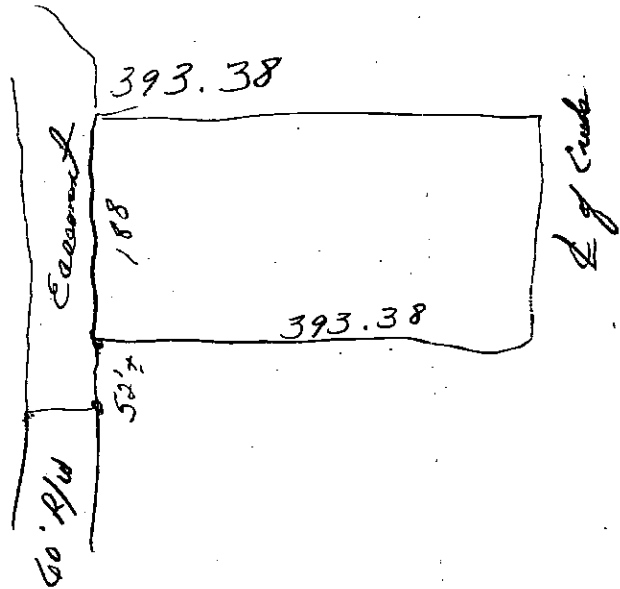
Property Acquired From:
Aest. No. 136

Photo	Call No
-------	---------

15-12		136A
Map	Block	Parcel

Date	Grantor (From)	Grantee (To)	D.B.	Pg.	Type	W.D. Cons
7/17/98	ORLANDO WILSON & ASSOCIATES, L.P.	PATEL, RANJAN D. P. & DINUBHAI P. &	3242	157	W/D	365.00
7/17/98	" " "	" " "	3242	155	W/D	GRADING SLOPE EASEMENT
7/17/98	" " "	" " "	3242	156	W/D	INGRESS-EGRESS EASEMENT
11/15/99	RANJAN D. PATEL, DINUBHAI P. &	HARI-OM HOSPITALITY, INC.	4013 3912	216 215	Re/Recorded W/D	365.00

City	G.M.D.	L.D.	L.L.	Dimensions	Acreage				
					Return	Deed	Plat	Comp.	Used
		15	1163			1.70			1.70
Subdivision					Block	Lot	Plat Bk.	Page	
							57	77	
Brief Legal Description									



Property Acquired From: 136
Acct. No.


Photo	Call No
-------	---------


15N12		136B
Map	Block	Parcel

Rec. 12/27/98

Date	Grantor (From)	Grantee (To)	D.B.	Pg.	Type	W.D. Cons
12/10/97	ORLANDO WILSON & ASSOCIATES, L.P.	WOODSTOCK HOTEL, L.L.C.	3437	13	LTP WD	371.60
12/8/98	" " "	" " "	3437	16	GRANT OF EASEMENT	

City	G.M.D.	L.D.	L.L.	Dimensions	Acreage			
					Return	Deed	Plat Comp.	Used
		15	1163			1.67		1.67
Subdivision					Block	Lot	Plat Bk.	Page
							58	63
Brief Legal Description								





Property Acquired From: 136
Acct. No.


Photo	Call No
-------	---------

15N12		136D
Map	Block	Parcel

Date	Grantor (From)	Grantee (To)	D.B.	Pg.	Type	W.D. Cons
12/7/99	ORLANDO WILSON & ASSOCIATES, L.P.	NOMS, LLP	3950	88	W/D	275.60

City	G.M.D.	L.D.	L.L.	Dimensions	Acreage				
		15	1162 1163		Return	Deed	Plat	Comp.	Used
						1.136			1.14
Subdivision					Block	Lot	Plat Bk.	Page	

Brief Legal Description



Property Acquired From: 136
Acct. No.


Photo	Call No

15N12		136 E
Map	Block	Parcel

Date	Grantor (From)	Grantee (To)	D.B.	Pg.	Type	W.D. Cons
4/5/01	ORLANDO WILSON & ASSOCIATES L.P.	CITY OF WOODSTOCK	5236 4877	87 156	LTD WD	RELEC -0-

City	G.M.D.	L.D.	L.L.	Dimensions	Acreage				
		15	1091 1142		Return	Deed	Plat	Comp.	Used
						20.39			20.39
Subdivision					Block	Lot	Plat Bk.	Page	

Brief Legal Description



Proposed P/W


Property Acquired From: 136
 Acct. No.

Photo Call No

15N12 136G
 Map Block Parcel

Date	Grantor (From)	Grantee (To)	D.B.	Pg.	Type	W.D. Cons
4/5/02	ORLANDO WILSON & ASSOCIATES, L.P.	JERRY A. WILLIAMS (AS INTERMEDIARY) FOR DEBORAH B. HOUSWORTH, MICHAEL B.	5435	472	W/D	1,040. ⁰⁰
10/17/02	JERRY A. WILLIAMS (AS INTERMEDIARY FOR) DEBORAH B. HOUSWORTH, MICHAEL B.	ZONNENBERG, MARTIN DERRICK, MARK	5957	474	Q/L	0
10/25/05	DERRICK, MARK J. ZONNENBERG, MARTIN R.	REALTY INCOME CORPORATION	8315	337	W/D	2 TRACTS 5,000. ⁰⁰

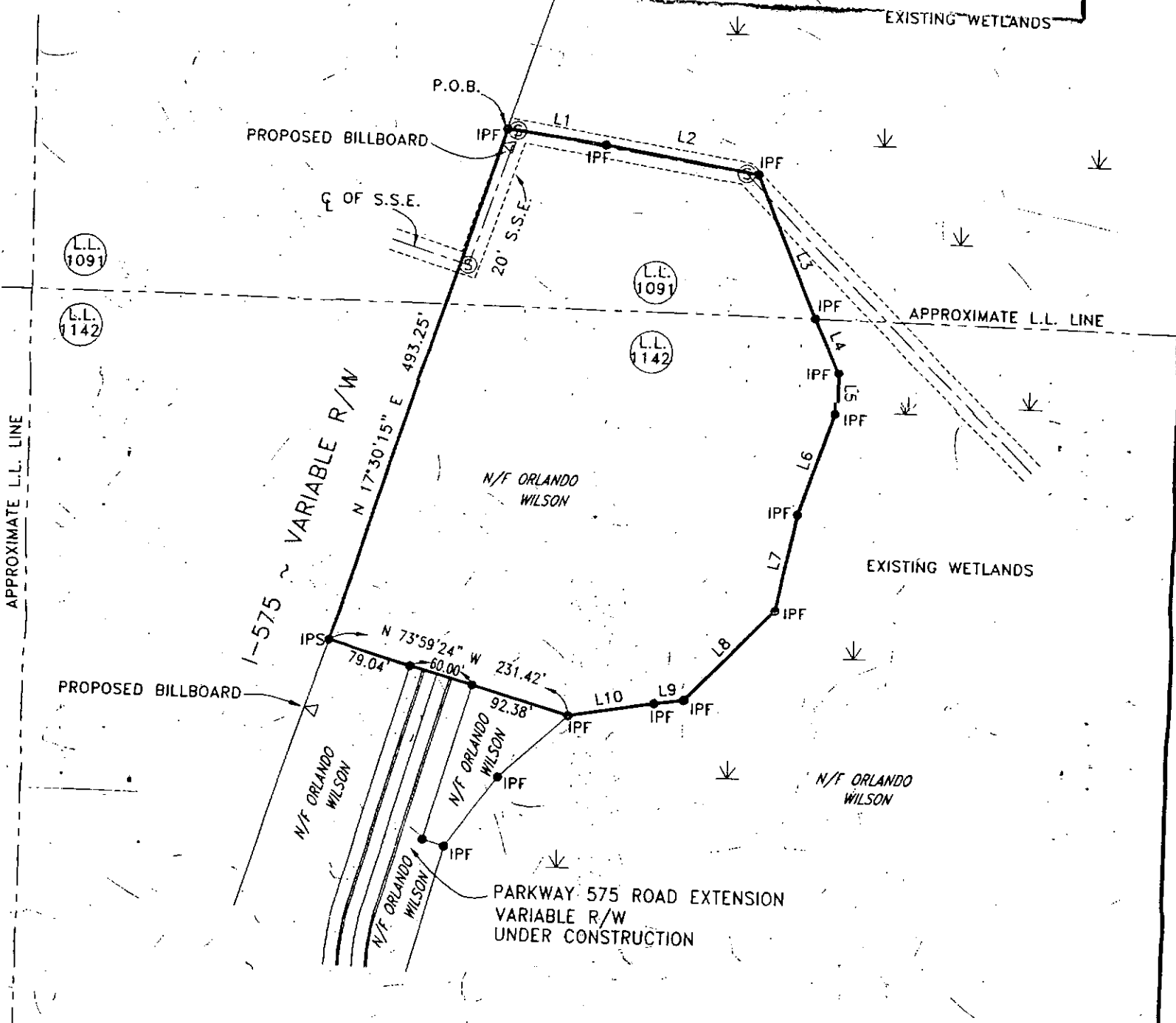
City	G.M.D.	L.D.	L.L.	Dimensions	Acreage				
		15	1091 1142		Return	Deed	Plat	Comp.	Used
						4.00	4.00		4
Subdivision					Block	Lot	Plat Bk.	Page	
							71	52	
Brief Legal Description									




#42009
 Georgia, Cherokee County
 Filed in office this 7 day of August 2002
 10:00 AM. Recorded in Book 71 Page 52
 its 7 day of August 2002
 Anne M. Hannon
 Clerk, Superior Court

BOUNDARY LINE TABLE:


LINE	BEARING	DISTANCE
L1	S 82°49'06" E	91.41'
L2	S 81°00'15" E	142.67'
L3	S 23°33'44" E	141.43'
L4	S 24°52'25" E	54.04'
L5	S 01°11'36" E	38.17'
L6	S 18°38'58" W	99.44'
L7	S 11°10'08" W	89.79'
L8	S 44°00'29" W	117.86'
L9	S 82°31'00" W	27.31'
L10	S 80°40'30" W	80.50'



AREA OF SUBJECT PROPERTY: 4.00 ACRES



PLAT OF SURVEY FOR:
**MARTIN ZONNENBERG &
 MARK DERRICK**
 LAND LOTS 1142 & 1091
 DISTRICT 15, SECTION 2
 CITY OF WOODSTOCK, CHEROKEE COUNTY, GEORGIA
 DATE OF FIELDWORK: 12/7/2001 MAP DATE: 5/29/2002



Property Acquired From: 136
Acct. No.

Photo	Call No
-------	---------

15N12		136H
Map	Block	Parcel

Date	Grantor (From)	Grantee (To)	D.B.	Pg.	Type	W.D. Cons
10/31/03	ORLANDO WILSON & ASSOCIATES, L.P.	DERRICK, MARK & ZONNENBERG, MARTIN	6747	292	WSD	431.60
10/25/05	DERRICK, MARK J. & ZONNENBERG, MARTIN R.	REALTY INCOME CORPORATION	8315	337	WSD	2 TRACTS 5,000.00

City	G.M.D.	L.D.	L.L.	Dimensions	Acreage				
					Return	Deed	Plat	Comp.	Used
		15	1142						
			1163			3.715			3.72
Subdivision					Block	Lot	Plat Bk.	Page	

Brief Legal Description

Property Acquired From: 136
Acct. No.

Photo	Call No
-------	---------


15N12		136J
Map	Block	Parcel

Date	Grantor (From)	Grantee (To)	D.B.	Pg.	Type	W.D. Cons
7/11/06	ORLANDO WILSON & ASSOCIATES, L.P.	JDH OF PKWY 575 WOODSTOCK, INC	8920	30	LTD LSD	487. ¹⁰
2/7/08	JDH OF PKWY 575 WOODSTOCK, INC	JDH DEVELOPERS INC	10081	224	QC	-0-

City	G.M.D.	L.D.	L.L.	Dimensions	Acreage				
					Return	Deed	Plat	Comp.	Used
		15	1163			1.52			1.52

Subdivision	Block	Lot	Plat Bk.	Page

Brief Legal Description



Property
Acquired From:
Acct. No.

MAP BLOCK PAR SUB
OLD: 1518 025
NEW: 1512 137


15-18		25
Map	Block	Parcel

Date	Grantor (From)	Grantee (To)	D.B.	Pg.	Type	W.D. Cons
12/83	JOHNSTON, SMITH ^{1/8 int}	JOHNSTON, STANLEY D ^{1/8 int}	379	210	QC	- 0 -
1-16-86	Johnston, Stanley D	Wilson, Orlando Henderson, J. D	505	452	WD	423.00
3-87	Henderson, J. Perrin	Wilson, Orlando	613	72	W	300.00
9/93	WILSON, ORLANDO	WILSON, ORLANDO & ASSOCIATES	1619	132	W	700 ⁰⁰
10/96	WILSON, ORLANDO	ORLANDO WILSON & ASSOCIATES, L.P.	2566	25 31	QC	4 TRACTS - 0 -

WITH
TAX
Request.

G.M.D.	L.D.	L.L.	Dimensions	Acreage	Return	Deed	Plat	Comp.	Used
			*19.28 AC 22.30 AC 23.73 AC	36.45 AC 29.78 AC					
Subdivision				Block	Lot	Plat	Bk.	Page	
10.78 AC 10.9 AC									

Brief Legal Description * PARCEL 137A COMBINED WITH THIS PARCEL SHOULD HAVE NEVER BEEN SPLIT OUT. P/LAS ONLY MEANT TO CLEAR TITLE ON PARCEL 131. 50AC ADDED BACK TO THIS PARCEL PER ORLANDO WILSON, CORRECTED 12/10/96



LL 1159-1163

1142-1146

1540

FD-1

Name On Return: **Rt 3 Woodstock!**

242	27
Photo	Call No.

15.18		25
Map	Block	Parcel

Name On Deed: **JOHNSTON, Smith L. Jr.**

Property Address: **1/5 BASCOMB Rd.**

Property Acquired From:

Acquired By: Deed Will Approximate Date Acquired: Recorded Yes No D.B. Pg. Size: (Dim. or Ac.)

Bounded By: N. S. E. W.


~~1142-1146~~ " ~~1540~~

Date	Grantor (From)	Grantee (To)	D.B.	Pg.	Type	W.D. Cons.
12/31/56	CROFT, Joe et al		39	241	WD	
5/1/56	FOWLER, Clyde et al		53	353	WD	
5/21/65	Goodwin, H.M. et al		79	461	WD	2.75/IRS
6/15/65	PEARSON, Audrie et al		79	462	WD	3.30/IRS

City	G.M.D.	L.D.	L.L.	Dimensions	Acreage				
	890	15	X	54.60 61.16 ac.	Return	Deed	Plat	Comp.	Used
					308.48	-	204	308.48	36.66

Subdivision	Block	Lot	Plat Book	Page
197.58			12	109

Brief Legal Description: ~~308.48~~ Ac. LL. 1142, 1143, 1144, 1145, 1146, 1159, 1160, 1161, 1162, 1163, 1216. LD 15



Property Acquired From:
Acct. No. 137

Photo Call No

15-12 137A
Map Block Parcel

Date	Grantor (From)	Grantee (To)	D.B.	Pg.	Type	W.D. Cons.
5/24/95	ORLANDO WILSON & ASSOCIATES, L.P.E.T.E	ORLANDO WILSON	2116	305	QC	-0-

NEVER
DELETED
THIS PARCEL SHOULD BE SPLIT OUT, WAS ON PARCEL 131, BEEN SPILT OUT, WAS ON PARCEL 131
PER ORLANDO WILSON. CORRECTED 12/10/96

City	M.D.	L.D.	L.L.	Dimensions	Acreage .50 AC				
					Return	Deed	Plat	Comp.	Used
						50			304 130
Subdivision					Block	Lot	Plat Bk	Page	

Brief Legal Description: **DEED CALLED FOR .50 AC BUT SEEMS TO INCLUDE PROPERTY ALREADY DEEDED ???*

1511 C
1511 E
1505 E

Property Acquired From:	MAP BLOCK PAR OLD: 1518 022 B
Acct. No.	Photo Call No NEW: 1512 138

15-18		22B
Map	Block	Parcel

Date	Grantor (From)	Grantee (To)	D.B.	Pg.	Type	W.D. Cons
9/93	WILSON, ORLANDO ^{SE}	WILSON, ORLANDO & ASSOCIATES	1619	137	W	200 ⁰⁰ ⁴
10/96	WILSON, ORLANDO ^{SE}	ORLANDO WILSON & ASSOCIATES, L.P.	2566	25 31	QC	4 TRACTS -0-
<p>DELETE WITH 136 PER OFFICE ASSESSORS 4/7/97</p>						

Gitty	4/7/97	G.M.D.	L.D.	L.L.	Dimensions	Acreage				
						Return	Deed	Plat	Comp.	Used
Subdivision						Block	Lot	Plat Bk.	Page	
Brief Legal Description										

TAX ASSESSORS
REQ. WEST.

FD-1 *whit 22*

Name On Return:
 Name On Deed:

Photo	Call No.
-------	----------

15-18		22B
Map	Block	Parcel

Property Address: *off DUPREE R.D.*

Property Acquired From:

Acquired By: Deed Will Approximate Date Acquired: Recorded Yes No D.B. — Pg. — Size: (Dim. or Ac.)

Bounded By: N. S. E. W.

Date	Grantor (From)	Grantee (To)	D.B.	Pg.	Type	W.D.Cons.
72	CROFT, A. L.	J. H. JOHNSTON Comp Henderson, J. P.	122	350	W/D	18.50
1-16-86	J. H. Johnston Company	Wilson, Orlando	505	450	W/D	106.00
3-27	Henderson, J. Perry	Wilson, Orlando	613	72	W	300.00

City	G.M.D.	L.D.	L.L.	Dimensions	13.6 AC ± Acreage 21.0 AC				
		15	14 2 14 3		Return	Deed	Plat	Comp.	Used
						18.5			19.8
Subdivision					Block	Lot	Plat Book	Page	
							12	109	

Brief Legal Description:

NO. 100
1911-12
NO. 100

NO. 100


Property Acquired From:	MAP BLOCK	PAR SUB
Acct. No.	OLD: 1518	019 A
	NEW: 1512	Photo Call No
		139

15-18		19A
Map	Block	Parcel

Date	Grantor (From)	Grantee (To)	D.B.	Pg.	Type	W.D. Cons
8/86	BROTHERTON, ANGELA	WILSON, ORLANDO & HENDERSON, J.P.	582	16	c/w/p	-0-00
3-87	Henderson, J. Perry	Wilson, Orlando	613	72	W	300 ⁰⁰
9/93	Wilson, Orlando	WILSON, ORLANDO & ASSOCIATES	1619	137	W	200 ⁰⁰
10/96	Wilson, Orlando	ORLANDO WILSON & ASSOCIATES, L.P.	2566	31	QC	4 TRACTS -0-
<p>WITH ASSEYS OR 11/7/97</p>						

City	G.M.D.	L.D.	L.L.	Dimensions	Acreage				
					Return	Deed	Plat	Comp.	Used
TAX		15	1142			2.80			2.8
Request.			463?						
Subdivision			1091	Block	Lot	Plat	Bk.	Page	
							30	240	

Brief Legal Description




Property Acquired From:	MAP BLOCK PAR SUB OLD: -1518. 016	Photo Call No 140
Acct. No.	NEW: -1512	

15-18		16
Map	Block	Parcel

Date	Grantor (From)	Grantee (To)	D.B.	Pg.	Type	W.D. Cons
11-4-88	Johnson, J. W. BINE	Wilson, Orlando	754	1	WD	110 ⁰⁰
9/93	Wilson, ORLANDO	WILSON, ORLANDO & ASSOCIATES	754	10	QCD	0
	DELETE PER OFFICE		1619	137	W	208 ⁰⁰
	WITH 136 PER OFFICE					
	ASSESSORS 11/7/97					

TAX	WOODSTOCK ST.	G.M.D.	L.D.	L.L.	Dimensions	Acreage				
		890	15	1091		Return	Deed	Plat	Comp.	Used
						8.34				
	Subdivision	Block	Lot	Plat	Bk.	Page				
				36		109				
Brief Legal Description										



FD-1

Name On Return: Hamby, W.L.
Woodstock, Ga. R-1

Photo
Call No.

15-18
16
Map Block Parcel

Name On Deed:

Property Address: 5/8 Dupree Rd.

Property Acquired From:

Acquired By: Deed Will Approximate Date Acquired: Recorded Yes No D.B. Pg. Size: (Dim. or Ac.)


Bounded By: N. S. E. W.

Date	Grantor (From)	Grantee (To)	D.B.	Pg.	Type	W.D. Cons.
8/14/64	CROFT, Willard		74	493	WD	
12/79	HAMBY, WAYNE LEWIS ^{1/2 int.}	HAMBY, PATSY P. ^{1/2 int.}	284	626	W	-0-
5/88	HAMBY, WAYNE L & PATSY P.	JOHNSON, J.W.	712	598	W	40,000

City	G.M.D.	L.D.	L.L.	Dimensions	8.31 AC	Acreage	2.835		
out	890	15	1091		Return	Deed	Plat	Comp.	Used
					II	II		II	II

Subdivision	Block	Lot	Plat Book	Page

Brief Legal Description: 11 Ac LL 1091 LD 15 FOR 89 TAX PARCEL 1104 COMBINED
PER 1988 DEED 712/598



Property Acquired From: 15-12-12-12-12 MAP BLOCK
 Acct. No. OLD: 1518

PAR : SUB
 016 - B
 PHOTO Coil No

15-18
 Map Block Parcel
 16B


NEW: 1512 141

Date	Grantor (From)	Grantee (To)	D.B.	Pg.	Type	W.D.Cons
5/88	HAMBY, PATSY P.	HAMBY, WAYNE L.	712	597	QE	-

City	G.M.D.	L.D.	L.L.	Dimensions	Acreage				
		15	1091		Return	Deed	Plat	Comp.	Used
						98			

Subdivision	Block	Lot	Plat Bk.	Page

Brief Legal Description



FD-1

Name On Return:	MAP OLD: 1536	BLOCK	PAR 006	SUB	6
Name On Deed:	NEW: 1512		142		
Property Address:			Property Acquired From:		
Acquired By:	Deed Will	Approximate Date Acquired:	Recorded Yes No	D.B. Pg.	Size (Dim. or Ac.)
Bounded By:	N.	S.	E.	W.	

Date	Grantor (From)	Grantee (To)	D.B.	Pg.	Type	W.D. Cons.
2-11-74	BRYANT, Mrs. OSCAR	Humphreys, CHRISTOPHER	157	647	W	159 ¹⁰
8/85	CHRISTOPHER		513	180	QCD	
8/85	HUMPHREYS,	NINETY TWO WEST, LTD	475	8	W/D	800 ⁰⁰
8/19/97	Ninety-Two West, LTD	The Park at Woodstock, LLC.	2817	259	Lmt'd W/D	800 ⁰⁰


City	G.M.D.	L.D.	L.L.	Dimensions	13.55 [±]	Acreage 15.63 AC.				
		15	1212 1213	± 12.147 AC ± 11.27 AC ±	Return	Deed	Plat	Comp.	Used	
						15.445				15.44

Subdivision	Block	Lot	Plat Book	Page
.02 AC ±			8	200
				* 11.68 AC

Brief Legal Description: *Per letter to R.C.A. Mace 3/21/95 also other plat's checked*

* ADJUSTED ACREAGE PER TAX ASSESSOR'S OFFICE OWNER 10/11/95

11.27 AC Used for HERITAGE PARKE 11/23/98



FP-1

Name On Return: **Bryant, Dr. Thomas L.**
 Woodstock, Ga. R-1

Name On Deed:

2-2	1
Photo	Call No.

15.36		6
Map	Block	Parcel

20

Property Address: **5/5 SR 92**

Property Acquired From:


Acquired By: Deed Will Approximate Date Acquired: Recorded Yes No D.B. — Pg. — Size: (Dim. or Ac.)

Bounded By: N. S. E. W.

Date	Grantor (From)	Grantee (To)	D.B.	Pg.	Type	W.D. Cons.
3/15/63	M ^Y LOUGHLIN EST.		68	600	WD	2
11/19/73	BRYANT, Mrs Thomas	BRYANT, Mrs. OSCAR K.	152	312	W	—

City	G.M.D.	L.D.	L.L.	Dimensions	16.63	Acreage 25.1 26.1			
out	890	1213 1214	15		Return	Deed	Plat	Comp.	Used
					46	46.1	46.1	46	46.1
Subdivision 1212					Block	Lot	Plat Book	Page	
2.5.1									

Brief Legal Description: ~~767~~ AC LL 1212, 1213, 1214 LD 15



Property	MAP	BLOCK	PAR	SUB
Acquired From: 15-36	OLD: 1536		006	V
Acct. No.			Photo	Call No
	NEW: 1512		142	A

15-36		6V
Map	Block	Parcel

Date	Grantor (From)	Grantee (To)	D.B.	Pg.	Type	W.D. Cons
6/2/92	NINETY TWO WEST, LTD	CHICK-FIL-A, INC.	1213	48	LTD W/D	550. ⁰⁰
4/93	CHICK-FIL-A, INC.	TEAM DWRAF HOUSE, INC.	1630	252	LTD	1,640. ⁰⁰
			1667	155	Corrective W/D	

City	G.M.D.	L.D.	L.L.	Dimensions	Acreage X 2.07 AC			
		15	1213		Return	Deed	Plat	Comp. Used
								2.08

Subdivision	Block	Lot	Plat	Bk.	Page


Brief Legal Description ~~X~~.011 AC. [±] Used For R/ub Per 1998 Deed 2149-105. 9/29/98



Property Acquired From:	MAP BLOCK PAR SUB OLD: 1536 006 S	15-36		65
Acct. No.	NEW: 1512	Photo 143	Call No	Map Block Parcel

Date	Grantor (From)	Grantee (To)	D.B.	Pg.	Type	W.D. Cons
11-16-89	Wilson, Joseph H., Sr.	Oglethorpe Power Corporation	834	148	WD	168 ⁰⁰

City	G.M.D.	L.D.	L.L.	Dimensions	Acreage				
		15	12/3		Return	Deed	Plat	Comp.	Used
Subdivision					Block	Lot	Plat Bk.	Page	
Indian Valley Unit III					A	15	7	103	
Brief Legal Description									



Name On Return:
Name On Deed:

Photo	Call No.

FD-1

15-36		65
Map	Block	Parcel

Property Address: Property Acquired From:

Acquired By: Deed Will _____ Approximate Date Acquired: Recorded Yes _____ No _____ D.B. _____ Pg. _____ Size: (Dim. or Ac.)


Bounded By: N. S. E. W.

Date	Grantor (From)	Grantee (To)	D.B.	Pg.	Type	W.D.Cons.
4-24-73	BRYANT, Mrs OSCAR	Bulldog Builders	140	677	W	
10-9-75	Bulldog Builders	Wilson, Dorothy L.	187	407	W	—
12-12-85	Wilson, Dorothy L.	Wilson, Joseph H., Sr.	499	627	WD	-0-

City	G.M.D.	L.D.	L.L.	Dimensions	Acreage				
		15	1210		Return	Deed	Plat	Comp.	Used

Subdivision	Block	Lot	Plat Book	Page
INDIAN Valley U-3	A	15	7	103

Brief Legal Description:



Name On Return:
Name On Deed:

MAP BLOCK PAR SUB
 OLD: 1536 006 R
 NEW: 1512 144

15-36		6A
Map	Block	Parcel

Property Address: _____ Acquired From: _____

Acquired By: _____ Deed Will: _____ Approximate Date Acquired: _____ Recorded Yes No: _____ D.B. Pg.: _____ Size: (Dim. or Ac.) _____


Bounded By: N. _____ S. _____ E. _____ W. _____

Date	Grantor (From)	Grantee (To)	D.B.	Pg.	Type	W.D. Cons.
10-17-80	Mable, Robert H. ^{Jacqueline}	Chapman, Gerral R. Rosemary	294	69	W/D	51.90
10/89	CHAPMAN, GERRAL	OGLETHORPE POWER CORP.	827	457	W	142.00

City	G.M.D.	L.D.	L.L.	Dimensions	Acreage				
					Return	Deed	Plat	Comp.	Used
		15	1213						

Subdivision	Block	Lot	Plat Book	Page
Indian Valley Unit III	A	14		

Brief Legal Description: SEE 834-145



FD-1

Name On Return:

Photo	Call No.

13-36		6R
Map	Block	Parcel

Name On Deed:

Property Address:

Property Acquired From:

Acquired By:	Deed Will	Approximate Date Acquired:	Recorded Yes No	D.B. Pg.	Size: (Dim. or Ac.)
--------------	-----------	----------------------------	-----------------	----------	---------------------

Bounded By:	N.	S.	E.	W.
-------------	----	----	----	----

Date	Grantor (From)	Grantee (To)	D.B.	Pg.	Type	W.D. Cons.
	BRYANT Mrs Oscar	Bulldog Builders	140	673	W	5 ⁵⁰
2-26-76	Bulldog Builders	Eich, H. Wilson Jr.	193	616	W	///
4-28-79	Eich, H. Wilson Jr.	Jacqueline J. Mahle, Robert H. +	260	805	W	41 ⁰⁰

City	G.M.D.	L.D.	L.L.	Dimensions	Acreage				
		15	12/3		Return	Deed	Plat	Comp.	Used

Subdivision	Block	Lot	Plat Book	Page
INDIAN Valley U-3	A	14		

Brief Legal Description:



FD-1

Name On Return:	MAP BLOCK OLD: 1536	PAR SUB 006 0	15-36		6Q
Name On Deed:	NEW: 1512	145	Map	Block	Parcel


Property Address:	Property Acquired From:				
Acquired By:	Deed Will	Approximate Date Acquired:	Recorded Yes No	D.B. Pg.	Size: (Dim. or Ac.)
Bounded By:	N.	S.	E.	W.	

Date	Grantor (From)	Grantee (To)	D.B.	Pg.	Type	W.D. Cons.
4-24-71	BRYANT MRS OSCAR	Bulldog Builders	140	681	W	550
9-23-75	Bulldog Builders	Mount, Harry C. JR.	186	377	WD	4490
10-19-89	Mount, Harry C. Jr.	Oglethorpe Power Corporation	827	458	WD	150 ⁰⁰

City	P.G.M.D.	L.D.	F.L.L.	Dimensions	Acreage				
		15	1213		Return	Deed	Plat	Comp.	Used

Subdivision	Block	Lot	Plat Book	Page
INDIAN VALLEY U-3	A	13		

Brief Legal Description: SEC 234-145



Name On Return:	MAP	BLOCK	PAR	SUB	FD-1 1536	6P	
	OLD: 1536		006	P			
Name On Deed:	NEW: 1512		146		Map	Block	Parcel


Property Address:	Property Acquired From:				
Acquired By:	Deed Will	Approximate Date Acquired:	Recorded Yes No	D.B. Pg.	Size: (Dim. or Ac.)
Bounded By:	N.	S.	E.	W.	

Date	Grantor (From)	Grantee (To)	D.B.	Pg.	Type	W.D. Cons.
1/16/74	Bulldog Builders Inc.	Owen, Robert D. SP.	156	455	W	1250
1975	Owen, Robert D.	Owen, Robert D. & JEAN M. <small>Joint ownership</small>	188	87	W	—
10/89	Owen, Robert D. & JEAN M.	OGLETHORPE Power Corp.	824	473	W	150 ⁰⁰

City	G.M.D.	L.D.	L.L.	Dimensions	Acreage				
		15	1213		Return	Deed	Plat	Comp.	Used

Subdivision	Block	Lot	Plat Book	Page
Indian Valley Unit 3	A	12		

Brief Legal Description: Sec 824-145



Name On Return:

Photo	Call No.

15-36		6P
Map	Block	Parcel

Name On Deed:

Property Address:

Property Acquired From:

Acquired By:	Deed <input type="checkbox"/> Will <input type="checkbox"/>	Approximate Date Acquired:	Recorded Yes <input type="checkbox"/> No <input type="checkbox"/>	D.B. <input type="checkbox"/> Pg. <input type="checkbox"/>	Size: (Dim. or Ac.)
--------------	---	----------------------------	---	--	---------------------


Bounded By:	N.	S.	E.	W.
-------------	----	----	----	----

Date	Grantor (From)	Grantee (To)	D.B.	Pg.	Type	W.D.Cons.
4-24-73	BRYANT, Mrs OSCAR	Bulldog Builders	140	669	W	5 ⁵⁰

City	G.M.D.	L.D.	L.L.	Dimensions	Acreage				
					Return	Deed	Plat	Comp.	Used
		15	1213						

Subdivision	Block	Lot	Plat Book	Page
INDIAN Valley U-3	A	12		


Brief Legal Description:



Property Acquired From:	MAP: BLOCK	PAR 006	SUB N	15-36		6N
Acct. No.	OLD: 1536	Photo 147	Call No	Map	Block	Parcel
NEW: 1512						

Date	Grantor (From)	Grantee (To)	D.B.	Pg.	Type	W.D. Cons
1-18-90	Kettering, Lydiana L.	Dalethorpe Power Corp.	850	389	WO	3 parcels 171 80


City	G.M.D.	L.D.	L.L.	Dimensions	Acreage				
		15	1213		Return	Deed	Plat	Comp.	Used
Subdivision					Block	Lot	Plat Bk.	Page	
Indian Valley U-3					A	11			
Brief Legal Description									



FD-1

Name On Returns:				15-36		6N
Name On Deed:		Photo	Call No.	Map	Block	Parcel
Property Address:			Property Acquired From:			
Acquired By:	Deed Will	Approximate Date Acquired:	Recorded Yes No	D.B. Pg.	Size: (Dim. or Ac.)	
Bounded By:	N.	S.	E.	W.		

Date	Grantor (From)	Grantee (To)			D.B.	Pg.	Type	W.D. Cons.					
		BRYANT Mrs. OSCAR			152	311	W						
		Slayden, Walter S. Mrs.			Per	1984 Tax Return							
6-28-85	BRYANT, OSCAR Mrs	Kettering, Lydiann L.			466	60	W	55 (6 lots)					
	City	G.M.D.	L.D.	L.L.	Dimensions				Acreage				
			15	1213					Return	Deed	Plat	Comp.	Used
Subdivision					Block	Lot	Plat Book	Page					
INDIAN Valley U-3					A	11							
Brief Legal Description: SEC 931-145													




Property	MAP	BLOCK	PAR	SUB	15-36	6M
Acquired From:	SOLD: 1536		006	M		
Acct. No.			Photo	Call No	Map	Block
	NEW: 1512		148			

Date	Grantor (From)	Grantee (To)	D.B.	Pg.	Type	W.D. Cons
1-18-90	Kettering, Lydian L.	Dalethorpe Power Corp	850	389	WD	3 parcels 171 ⁸⁹

City	G.M.D.	L.D.	L.L.	Dimensions	Acreage				
					Return	Deed	Plat	Comp.	Used
		15	1213						


Subdivision	Block	Lot	Plat Bk.	Page
Indian Valley U-3	A	10	7	103

Brief Legal Description



Name On Return:				FD-1		15-36		6M
Name On Deed:		Photo		Call No.		Map	Block	Parcel
Property Address:				Property Acquired From:				
Acquired By:	Deed Will	Approximate Date Acquired:	Recorded Yes No	D.B.	Pg.	Size (Dim. or Ac.)		
Bounded By:	N.	S.	E.	W.				

Date	Grantor (From)	Grantee (To)				D.B.	Pg.	Type	W.D. Cons.	
		BRYANT, OSCAR ^{MRS}				152	311	W		
		Slayden, Walter S. Mrs.				Per	1984	Tax Return		
6-28-85	BRYANT, OSCAR K. MRS.	Kettering Lydiann L.				466	60	W	55 ²⁰ (lots)	
City		G.M.D.	L.D.	L.L.	Dimensions	Acreage				
			15	1213		Return	Deed	Plat	Comp.	Used
Subdivision					Block	Lot	Plat Book	Page		
INDIAN VALLEY					A	10	7	103		
Brief Legal Description: SEE 834 145										



Property	MAP	BLOCK	PAR	SUB	15-36		61
Acquired From:	OLD: 1536		006	L	Map	Block	Parcel
Acct. No.			Photo	Call No			


NEW: 1512 149

Date	Grantor (From)	Grantee (To)	D.B.	Pg.	Type	W.D. Cons
1-18-90	Kettering, Lydiann L.	Oglethorpe Power Corp.	850	389	WD	3 ^{plat} 17/80

City	G.M.D.	L.D.	L.L.	Dimensions	Acreage				
		15	1213		Return	Deed	Plat	Comp.	Used

Subdivision	Block	Lot	Plat Bk.	Page
Indian Valley U-3	A	9	7	103

Brief Legal Description



Name On Return:

Photo	Call No.

FD-1

15-36		6L
Map	Block	Parcel

Name On Deed:

Property Address:

Property Acquired From:

Acquired By:	Deed ___ Will ___	Approximate Date Acquired:	Recorded Yes ___ No ___	D.B. ___ Pg. ___	Size: (Dim. or Ac.)
--------------	-------------------	----------------------------	-------------------------	------------------	---------------------

Bounded By:	N.	S.	E.	W.
-------------	----	----	----	----

Date	Grantor (From)			Grantee (To)		D.B.	Pg.	Type	W.D.Cons.	
				BRYANT, Mrs. OSCAR		152	311			
				Slayden, Walter S. Mrs.		Per 1984 Tax Return				
6-28-85	BRYANT, OSCAR K. MRS.			Kettering Lydiana K.		466	60 W		55 (5 lots) ^{DO}	
	City	G.M.D.	L.D.	L.L.	Dimensions	Acreage				
			15	1213		Return	Deed	Plat	Comp.	Used
	Subdivision					Block	Lot	Plat Book	Page	
	Indian Valle, U-3					A	9	7	103	
Brief Legal Description: SEE 1834-145										



Property Acquired From:	MAP BLOCK	PAR SUB	15-36		6K	
Acct. No.	OLD: 1536	006 Photo	Call No	Map	Block	Parcel
	NEW: 1512	150				

Date	Grantor (From)	Grantee (To)	D.B.	Pg.	Type	W.D. Cons
6-28-85	Bryant, Oscar K. Mrs.	Kettering, Lydiann L.	446	60	W	55 (56)

City	G.M.D.	L.D.	L.L.	Dimensions	Acreage				
					Return	Deed	Plat	Comp.	Used

Subdivision	Block	Lot	Plat Bk.	Page
Indian Valley U-3	A	8	7	103

Brief Legal Description



Name On Return: _____
 Name On Deed: _____

Photo	Call No.
-------	----------

FD-1

15-36		6K
Map	Block	Parcel

Property Address: _____ Property Acquired From: _____

Acquired By: Deed Will Approximate Date Acquired: _____ Recorded Yes No D.B. _____ Pg. _____ Size: (Dim. or Ac.) _____


Bounded By: N. _____ S. _____ E. _____ W. _____

Date	Grantor (From)	Grantee (To)	D.B.	Pg.	Type	W.D. Cons.
		BRYANT, Mrs OSCAR	152	311	W	
1972		Williams, H. Roy				
		Slayden, Walter S. Mrs.	Per	1984	Tax Return	

City	G.M.D.	L.D.	L.L.	Dimensions	Acreage				
					Return	Deed	Plat	Comp.	Used
		15	1213						

Subdivision	Block	Lot	Plat Book	Page
INDIAN VALLEY	A	8	7	103

Brief Legal Description: _____




Property Acquired From:	MAP	BLOCK	PAR	SUB	1536		6 J
Acct. No.	OLD: 1536		006	J	Map	Block	Parcel
	NEW: 1512		151	Call No			

Date	Grantor (From)	Grantee (To)	D.B.	Pg.	Type	W.D. Cons
6-28-85	Bryant, Oscar K. Mrs.	Kettering, Lydiann L.	466	60	W	55 ⁰⁰ (510)

City	G.M.D.	L.D.	L.L.	Dimensions	Acreage				
					Return	Deed	Plat	Comp.	Used

Subdivision	Block	Lot	Plat Bk.	Page
Indian Valley U-3	A	7	7	103

Brief Legal Description



Name On Return:

Photo	Call No.

FD-1

15-36		6 J
Map	Block	Parcel

Name On Deed:

Property Address:

Property Acquired From:

Acquired By:	Deed Will ___	Approximate Date Acquired:	Recorded Yes ___ No ___	D.B. ___ Pg. ___	Size: (Dim. or Ac.)
--------------	---------------	----------------------------	-------------------------	------------------	---------------------

Bounded By:	N.	S.	E.	W.
-------------	----	----	----	----

Date	Grantor (From)	Grantee (To)	D.B.	Pg.	Type	W.D. Cons.
		Beasley, H.C.				
		BRYANT, Mrs. Oscar	152	311		
		Slayden, Walter S. Mrs.	Per	1984	Tax Return	

City	G.M.D.	L.D.	L.L.	Dimensions	Acreage				
					Return	Deed	Plat	Comp.	Used

Subdivision	Block	Lot	Plat Book	Page
Indian Valley U-3	A	7	7	103

Brief Legal Description:



5400

FD-1

6

Name On Return:				15-36		6J	
Name On Deed:		Photo		Call No.		Map	
Property Address:				Property Acquired From:			
Acquired By:	Deed Will	Approximate Date Acquired:	Recorded Yes No	D.B. Pg.	Size (Dim. or Ac.)		
Bounded By:	N.	S.	E.	W.			

Date	Grantor (From)	Grantee (To)				D.B.	Pg.	Type	W.D. Cons.	
		BRYANT, Mrs. OSCAR				152	311			
1-19-73	Giddens, James ^{James} T	Williams, H. Ray				139	479	W	273	
7/24/74	Williams, H. Ray	Kimble, Randolph E.				167	585	W	70	
City		G.M.D.	L.D.	L.L.	Dimensions	Acreage				
			15	1213		Return	Deed	Plat	Comp.	Used
Subdivision					Block	Lot	Plat Book	Page		
INDIAN VALLEY U-3					A	7	7	103		
Brief Legal Description:										




Name On Return:	MAP BLOCK	PAR SUB	FD-1	
Name On Deed:	01-D: 1536	006	15-36	6 E
Property Address:	NEW: 1512	152	Map	Block Parcel
Acquired From:				
Acquired By:	Deed Will	Approximate Date Acquired:	Recorded Yes No	D.B. Pg. Size: (Dim. or Ac.)
Bounded By:	N.	S.	E.	W.

Date	Grantor (From)	Grantee (To)	D.B.	Pg.	Type	W.D. Cons.
11-18-76	Kimble, Randolph	Skipper, J.W. + Janice	208	41	W	900

City	G.M.D.	L.D.	L.L.	Dimensions	Acreage			
					Return	Deed	Plat	Comp. Used
		15.						

Subdivision	Block	Lot	Plat Book	Page
Indian Valley	A	6		

Brief Legal Description:



Name On Return:

Photo	Call No.

15-36		6-E
Map	Block	Parcel

Name On Deed:

Property Address: *Indian Valley Dr.*

Property Acquired From:

Acquired By:	Deed <input type="checkbox"/> Will <input type="checkbox"/>	Approximate Date Acquired:	Recorded Yes <input type="checkbox"/> No <input type="checkbox"/>	D.B. <input type="checkbox"/> Pg. <input type="checkbox"/>	Size: (Dim. or Ac.)
--------------	---	----------------------------	---	--	---------------------

Bounded By:	N.	S.	E.	W.
-------------	----	----	----	----

Date	Grantor (From)	Grantee (To)	D.B.	Pg.	Type	W.D. Cons.
5-3-71	<i>BRYANT, Thomas I.</i>	<i>HAGOOD-WILLIAMS REALTY</i>	112	668	W.D.	4.39/217
1972	<i>Hagood-Williams Realty</i>	<i>C. J. JONES, James H.</i> <i>Beasley, H.</i>	134	94	W.D.	42.50
7/24/74	<i>Williams, H. Ray</i>	<i>Kemble, Randolph</i>	167	585	W	7.00

City	G.M.D.	L.D.	L.L.	Dimensions	Acreage				
	890	15	1213	102 x 175 125 x 195	Return	Deed	Plat	Comp.	Used

Subdivision	Block	Lot	Plat Book	Page
<i>Indian Valley Est.</i>	A	6	6	6


Brief Legal Description: *Lot 6*



Name On Return:	MAP BLOCK OLD: 1536	PAR 006	SUB G	15-36		66
Name On Deed:	NEW: 1512	Photo 153	Cell No.	Map	Block	Parcel

Property Address:	Property Acquired From:				
Acquired By:	Deed Will	Approximate Date Acquired:	Recorded Yes No	D.B. Pg.	Size (Dim. or Ac.)
Bounded By:	N.	S.	E.	W.	

Date	Grantor (From)	Grantee (To)	D.B.	Pg.	Type	W.D.Cons.
		Beasley, HAZEL C.	133	460	W.D.	
10/22/02	CLAYTON-138, 2P.	WILLIAMS, LEON E.	5813	476	LTD WD	2 PARCELS 258.30
	City	G.M.D.	L.D.	L.L.	Dimensions	Acreage
			15			Return Deed Plat Comp. Used
	Subdivision	Block	Lot	Plat Book	Page	
	INDIAN Valley					
Brief Legal Description:						



Marquette Co.

Name On Return:

Photo	Call No.

15-36		6-G
Map	Block	Parcel

Name On Deed:

Property Address: *Indian Valley Drive*

Property Acquired From:

Acquired By:	Deed <input type="checkbox"/> Will <input type="checkbox"/>	Approximate Date Acquired:	Recorded Yes <input type="checkbox"/> No <input type="checkbox"/>	D.B. <input type="checkbox"/> Pg. <input type="checkbox"/>	Size: (Dim. or Ac.)
--------------	---	----------------------------	---	--	---------------------

Bounded By:	N.	S.	E.	W.
-------------	----	----	----	----

Date	Grantor (From)	Grantee (To)	D.B.	Pg.	Type	W.D. Cons.
9-3-71	Bryant, Thomas J.	Woods, William R.	117	286	WD	439/101
1972	Mines, Carl P.	Bensley, Harold C. <i>Black Earl</i>	133	460	WD	400/101

City	G.M.D.	L.D.	L.L.	Dimensions	Acreage				
					Return	Deed	Plat	Comp.	Used
	890	15	1213	100 x 185 110 x 180					

Subdivision	Block	Lot	Plat Book	Page
<i>Indian Valley S/M</i>	<i>A</i>	<i>5</i>		


Brief Legal Description:



Name On Return:	MAP - BLOCK #OLD: #1536	PAR SUB 006 H	15-36		6H
Name On Deed:	NEW: 1512	Photo Coil No. 154	Map	Block	Parcel

Property Address:	Property Acquired From:				
Acquired By:	Deed Will	Approximate Date Acquired:	Recorded Yes No	D.B. Pg.	Size: (Dim. or Ac.)
Bounded By:	N.	S.	E.	W.	

Date	Grantor (From)	Grantee (To)	D.B.	Pg.	Type	W.D. Cons.
'76	M.G.I.C. Mfg. Corp.	Wiley, R.C.	193	736	W	—
10/22/02	CLAYTON-138, L.P.	WILLIAMS, LEON E.	5813	476	LTD WD	2 PARCELS 258
	City	G.M.D.	L.D.	L.L.	Dimensions	Acreage
			15			Return Deed Plat Comp Used
	Subdivision	Block	Lot	Plat Book	Page	
	INDIAN Valley					
Brief Legal Description:						



FD-1 ~~5E~~ 36H

Name On Return:

Photo	Call No.

15-36		6-D
Map	Block	Parcel

Name On Deed:

Property Address: *Indian Valley Dr.*

Property Acquired From:

Acquired By:	Deed Will	Approximate Date Acquired:	Recorded Yes No	D.B. Pg.	Size: (Dim. or Ac.)
--------------	-----------	----------------------------	-----------------	----------	---------------------


Bounded By:	N.	S.	E.	W.
-------------	----	----	----	----

Date	Grantor (From)	Grantee (To)	D.B.	Pg.	Type	W.D. Cons.
1-15-71	BRYANT, Thomas I.	Hagood Williams Realty	110	473	WD	4 3/4
8-25-71	Hagood-Williams Realty	BLAND, D.H. Jr. & Mary	115	686	WD	36.59/RT
10/17/71						

City	G.M.D.	L.D.	L.L.	Dimensions	Acreage				
					Return	Deed	Plat	Comp.	Used
	890	15	1213	110 x 207.4 78.1 x 189					

Subdivision	Block	Lot	Plat Book	Page
	A	4		

Brief Legal Description: *Lot*



Name On Return:	MAP OLD: 1536	BLOCK	PAR 006	SUB D	15-36		6D
Name On Deed:	NEW: 1512		Photo 155	Call No.	Map	Block	Parcel


Property Address:			Property Acquired From:				
Acquired By:	Deed Will	Approximate Date Acquired:	Recorded Yes No	D.B.	Pg.	Size: (Dim. or Ac.)	
Bounded By:	N.	S.	E.	W.			

Date	Grantor (From)	Grantee (To)	D.B.	Pg.	Type	W.D.Cons.
'76	Hobgood Williams	Bland, D. H. Jr	125	346	W	39 ⁵⁰
5-16-88	Bland, D. H., Jr.	Bland, Mary Hicks	714	654	WD	100
4/7/03	BLAND, MARY HICKS	JONES, MARY H.	6025	379	QC	-0-

City	G.M.D.	L.D.	L.L.	Dimensions	Acreage				
		15			Return	Deed	Plat	Comp.	Used

Subdivision	Block	Lot	Plat Book	Page
INDIAN Valley	A	3	5	183

Brief Legal Description:



Name On Return:

Photo	Call No.
-------	----------

15-36		6-4
Map	Block	Parcel

Name On Deed:

Property Address: *Indian Valley Drive*

Property Acquired From:

Acquired By:	Deed Will	Approximate Date Acquired:	Recorded Yes ___ No ___	D.B. ___ Pg. ___	Size: (Dim. or Ac.)
--------------	-----------	----------------------------	-------------------------	------------------	---------------------

Bounded By:	N.	S.	E.	W.
-------------	----	----	----	----

Date	Grantor (From)	Grantee (To)	D.B.	Pg.	Type	W.D. Cons.
9-13-71	Bryant, Thomas J.	HAGOOD-WILLIAMS Realty	116	302	WD	4.30/RTT
1972	Hagood-Williams Realty	Bland, D.H.	125	276	W	39.50
1/9/74	Hagood, Boyd B.	Black Earl	156	284	W	5.40

City	G.M.D.	L.D.	L.L.	Dimensions	Acreage				
					Return	Deed	Plat	Comp.	Used
	890	15'	1213	95x180 106x189					
Subdivision					Block	Lot	Plat Book	Page	

Brief Legal Description:



Property
Acquired From:
Acct. No.

MAP BLOCK PAR SUB
OLD: 1536 006 C
-NEW: 1512 -156-

15-36		6C
Map	Block	Parcel

Date	Grantor (From)	Grantee (To)	D.B.	Pg.	Type	W.D. Cons
3-21-84	Tuhus, Michael C.	Stansel, Judy & Donald	392	215	WD	1170
2-15-88	" ETC	" "	692 810	358 494	QCD Re-Rev	0
7/89	DELETED STANSEL JUDY	LEON BOBO, INC	810	495	W	11600
9-4-91	Leon Bobo, Inc	Bobo, Sally L.	1069 1122	330 ?	WD Re-Rev	0
COMBINED TAX OFFICE 11/3/97						
		G.M.D.	L.D.	L.L.	Dimensions	Acreage
						Return Deed Plat Comp. Used
Subdivision			Block	Lot	Plat Bk.	Page
Indian Valley Estates			A	2	6	14
Brief Legal Description						



Name On Return:

Photo	Call No.

15-36		6C
Map	Block	Parcel

Name On Deed:

Property Address:

Property Acquired From:

Acquired By: Deed Will _____ Approximate Date Acquired: _____ Recorded Yes No _____ D.B. Pg. _____ Size: (Dim. or Ac.)

Bounded By: N. _____ S. _____ E. _____ W. _____

Date	Grantor (From)	Grantee (To)	D.B.	Pg.	Type	W.D.Cons.
10-31-81	Walker, Ralph W. ^{Carinne M.} III &	Tuhus, Michael C.	313	299	WD	10 ¹⁰
1-5-88	Tuhus, Michael C.	Lecks, Bennie	692	354	C.D.W.	0-30
1-5-83			338	121	WD	12 ³⁰
		TUHUS, MICHAEL C.	376	177	Lead under power	-

City	G.M.D.	L.D.	L.L.	Dimensions	Acreage				
					Return	Deed	Plat	Comp.	Used

Subdivision	Block	Lot	Plat Book	Page
Indian Valley Estates	A	2	6	17

Brief Legal Description:



Name On Return: Faskett, F. Allan + Patricia A.
 Name On Deed: " " "

Photo Call No.

15-36 6C
 Map Block Parcel

Property Address:

Property Acquired From:

Acquired By: Deed Will Approximate Date Acquired: Recorded Yes No D.B. Pg. Size: (Dim. or Ac.)


Bounded By: N. S. E. W.

Date	Grantor (From)	Grantee (To)	D.B.	Pg.	Type	W.D. Cons.
9/28/78	FEDERAL NATIONAL MORTGAGE ASSOCIATION	VETERIANS AFFAIRS	256	433	Special W/D	-
8-5-80	Veterians Affairs	Faskett, F. Allan + Patricia A.	289	926	WD	-0-
12-31-80	Faskett, F. Allan + Patricia A.	Walker, Ralph W. III + Corinnell	298	817	W/D	8.00

City	G.M.D.	L.D.	L.L.	Dimensions	Acreage				
					Return	Deed	Plat	Comp.	Used

Subdivision	Block	Lot	Plat Book	Page
	A	2	6	14

Brief Legal Description:



FD-1

Name On Return:

Photo	Call No.
-------	----------

15-36		6C
Map	Block	Parcel

Name On Deed:

Property Address:

Property Acquired From:

Acquired By:	Deed Will	Approximate Date Acquired:	Recorded Yes No	D.B. Pg.	Size (Dim. or Ac.)
--------------	-----------	----------------------------	-----------------	----------	--------------------


Bounded By:	N.	S.	E.	W.
-------------	----	----	----	----

Date	Grantor (From)	Grantee (To)	D.B.	Pg.	Type	W.D. Cons.
8/26/74	Plodinec, Stephen J.	Tillman, Warren L.	169	601	W	4950
12/9/74	Tillman, Warren L. 1/2	Tillman, WARREN GAIL C.	174	239	W	—
1-28-78	Tillman, Warren L. & Gail Coutercher	Black, Earl U.	233	293	WD	430

City	G.M.D.	L.D.	L.L.	Dimensions	Acreage				
					Return	Deed	Plat	Comp.	Used

Subdivision	Block	Lot	Plat Book	Page
	A	2	6	14

Brief Legal Description:



FD-1

Name On Return:

Photo	Call No.

15-36		6-C
Map	Block	Parcel

Name On Deed:

Property Address: *Indian Valley Dr.*

Property Acquired From:

Acquired By: Deed Will Approximate Date Acquired: Recorded Yes No D.B. Pg. Size: (Dim. or Ac.)

Bounded By: N. S. E. W.

Date	Grantor (From)	Grantee (To)	D.B.	Pg.	Type	W.D. Cons.
6/1/91	BRYANT, Thomas I.	HAGOOD-WILLIAMS REALTY	113	576	WD	4/30/91
1972	Hagood-Williams Realty	Reinhardt, Joseph B.	120	117	WD	40 ⁰⁰
9/28/74	Reinhardt, Joseph B.	Plodinec, Stephen J.	169	600	W	820

City	G.M.D.	L.D.	L.L.	Dimensions	Acreage				
					Return	Deed	Plat	Comp.	Used
	890	15	1213	125 x 214.7 115 x 207.4					

Subdivision	Block	Lot	Plat Book	Page
	A	2	6	14

Brief Legal Description: *LOT*

11

Name On Return:	MAP	BLOCK	PAR	SUB
	OLD: 1536		021	
Name On Deed:	NEW: 1512		157	

15-36		21
Map	Block	Parcel

Property Address:		Property Acquired From:			
Acquired By:	Deed _____ Will _____	Approximate Date Acquired:	Recorded Yes _____ No _____	D.B. _____ Pg. _____	Size: (Dim. or Ac.)
Bounded By:	N.	S.	E.	W.	

Date	Grantor (From)			Grantee (To)		D.B.	Pg.	Type	W.D.Cons.	
5/81	BOBO, LEON, INC.			BOBO, SALLY L.		1122 304	28 5	ReRec W	- 10 7	
12/22/93	BOBO, SALLY L. City			JLB INVESTMENT ASSOCIATES, L.L.P.		B705	301	Call RC	2 lots -0-	
	G.M.D.	L.D.	L.L.	Dimensions		Acreage				
		15	1213			Return	Deed	Plat	Comp.	Used
Subdivision						Block	Lot	Plat Book	Page	
Indian Valley Estates						A	142			
Brief Legal Description: 1/4 PARCEL 156 COMBINED PER TAX ASSESSORS OFFICE. 11/3/97										

REC
4/20/94

100-100000

FD-128 out 6

Name On Return:				15-36		21	
Name On Deed:		Photo		Call No.		Map Block Parcel	
Property Address: S.R. #92				Property Acquired From:			
Acquired By:	Deed Will	Approximate Date Acquired:	Recorded Yes No	D.B. Pg.	Size: (Dim. or Ac.)		
Bounded By:	N.	S.	E.	W.			

Date	Grantor (From)	Grantee (To)	D.B.	Pg.	Type	W.D. Cons.		
72	BAYTER, DAVID PRESTON	GADDIS, LLOYD DEAN	131	314	W/D	38 ¹⁰		
3/30/23	Gaddis, Lloyd Dean	Gaddis, Shirley S.	139	310	WD	—		
2/80	GADDIS, LLOYD DEAN <i>"his indebtedness"</i>	BOBO, LEON	280	562	<i>Send under power</i>	7 ¹⁰		
City		G.M.D.	L.D.	L.L.	Dimensions	Acreage		
			15	1213	145X200 IRR	Return Deed Plat Comp. Used		
Subdivision					Block	Lot	Plat Book	Page
INDIAN VALLEY EST.					A	1		
Brief Legal Description:								



Handwritten text, possibly initials or a signature, consisting of stylized letters.

A small handwritten mark or character, possibly a dash or a short line.

FD-1


Name On Return:	MAP: 1536 BLOCK: 1536	PAR: 006 SUB: F	15-36			6F	
Name On Deed:	NEW: 1512	Photo: 158 Call No.	Map	Block	Parcel		

Property Address: <i>Indian Valley Dr.</i>	Property Acquired From:				
Acquired By: Deed <input type="checkbox"/> Will <input type="checkbox"/>	Approximate/Date Acquired:	Recorded Yes <input type="checkbox"/> No <input type="checkbox"/>	D.B. <input type="checkbox"/> Pg. <input type="checkbox"/>	Size: (Dim. or Ac.)	
Bounded By: N.	S.	E.	W.		

Date	Grantor (From)	Grantee (To)	D.B.	Pg.	Type	W.D. Cons.
5-19-83	McWay, Kipling Louise	Marie T. McIntosh, Clarence Wayne	352	187	WD	60 ⁰⁰

City	G.M.D.	L.D.	L.L.	Dimensions	Acreage				
					Return	Deed	Plat	Comp.	Used
	890	15	1213	144 x 196.2 75 x 207.3					
Subdivision					Block	Lot	Plat Book	Page	
<i>Indian Valley S/D</i>					<i>B</i>	<i>1</i>	<i>5</i>	<i>183</i>	

Brief Legal Description:



FD-1

Name On Return:

Photo	Call No.

15-36		6-F
Map	Block	Parcel

Name On Deed:


Property Address: Indian Valley Dr.

Property Acquired From:

Acquired By: Deed Will Approximate Date Acquired: Recorded Yes No D.B. Pg. Size: (Dim. or Ac.)

Bounded By: N. S. E. W.

Date	Grantor (From)	Grantee (To)	D.B.	Pg.	Type	W.D. Cons.
6-11-77	HAGOOD & WILLIAMS	McBRAYER, Benjamin O	111	29	WD	?
1972	McBRAYER, BENJAMIN O.	LARIMER, JOHN D & JULIE G	133	701	WD	
5-19-83	Larimer, John D Larimer, Julie G.	McVay, Kipling Louise	351 352	73 186	WD WD	-0- -0-
City		G.M.D.	L.D.	L.L.	Dimensions	Acreage
		890	15	1213	144 x 196.2 75 x 207.3'	Return Deed Plat Comp Used
Subdivision			Block	Lot	Plat Book	Page
Indian Valley S/D			B	1	5	183
Brief Legal Description: Lot						



FD-1

Name On Return:	MAP BLOCK PAR SUB OLD: 1536 006 B	15-36		6-B
Name On Deed:	NEW: 1512	Photo 1-59	Call No	Map Block Parcel


Property Address:	Property Acquired From:				
Acquired By:	Deed Will	Approximate Date Acquired:	Recorded Yes No	D.B. Pg.	Size: (Dim. or Ac.)
Bounded By:	N.	S.	E.	W.	

Date	Grantor (From)	Grantee (To)	D.B.	Pg.	Type	W.D. Cons.
10-31-79	Bassett, Billy & Marcia	Patricia Stever Pepper, Claude, Denson &	275	88	WD	7 ⁰⁰

City	G.M.D.	L.D.	L.L.	Dimensions	Acreage				
					Return	Deed	Plat	Comp.	Used
	890	15	1213	123 x 207.3 89 x 192					

Subdivision	Block	Lot	Plat Book	Page
Indian Valley Est.	B	2	6	6

Brief Legal Description:



Name On Return:

Name On Deed:

Photo	Call No.

FD-1

15-36		6-B
Map	Block	Parcel

Property Address: *Indian Valley Dr.*

Property Acquired From:

Acquired By:	Deed _____ Will _____	Approximate Date Acquired:	Recorded Yes _____ No _____	D.B. _____ Pg. _____	Size: (Dim. or Ac.)
--------------	-----------------------	----------------------------	-----------------------------	----------------------	---------------------


Bounded By:	N.	S.	E.	W.
-------------	----	----	----	----

Date	Grantor (From)	Grantee (To)	D.B.	Pg.	Type	W.D. Cons.
5-3-71	BRYANT, Thomas I.	HAGOOD-WILLIAMS REALTY	112	669	WD	4/30/RTT
1972	Edge, DAN M. Jr.	Mulkey, Levon	129	241	WD	3 rd
4-3-78	Mulkey, Levon	Gossett, Billy & Marcia	236	411	WD	4790

City	G.M.D.	L.D.	L.L.	Dimensions	Acreage				
					Return	Deed	Plat	Comp.	Used
	890	15	1213	123 x 207.3 89 x 192					

Subdivision	Block	Lot	Plat Book	Page
<i>Indian Valley Est.</i>	<i>B</i>	<i>2</i>	<i>6</i>	<i>6</i>

Brief Legal Description: *Lot*




Name On Return:	MAP. BLOCK OLD: 1536	PAR SUB 022	15-36 0 22		
Name On Deed:	NEW: 1512	Photo Call No 160	Map	Block	Parcel

Property Address:	INDIAN VALLEY DR.				Property Acquired From:
Acquired By:	Deed Will	Approximate Date Acquired:	Recorded Yes No	D.B. Pg.	Size (Dim. or Ac.)
Bounded By:	N.	S.	E.	W.	

Date	Grantor (From)	Grantee (To)	D.B.	Pg.	Type	W.D. Cons.
72	BAXTER, DAVID PRESTON	WITHERSPOON, JOHN G. JR.	133	318	W/D	34-00
9-30-87	Lynn WITHERSPOON, JOHN G. JR.	LYNN C. MASHBURN, KENNEDY L.	678 465	569 214	Re-Per W	79-90

City	G.M.D.	L.D.	L.L.	Dimensions	Acreage				
					Return	Deed	Plat	Comp.	Used
		15	1213	97X192 IRRA					
Subdivision					Block	Lot	Plat Book	Page	
INDIAN VALLEY EST.					B	B	-	-	

Brief Legal Description:



Property
 Acquired From:
 Acct. No.

MAP BLOCK
 OLD: 1536

PAR SUB
 PH006 CALL No

15-36
 Map Block Parcel
 67


NEW: 1512 161

Date	Grantor (From)	Grantee (To)	D.B.	Pg.	Type	W.D. Cons
8/1/92	MATERNE, BEN A.	MATERNE, LULA MAE	1337	292	W	-0-
7/16/04		SECRETARY OF HOUSING AND URBAN DEVELOPMENT	7963	390	W/D	140.00
10/7/05	SECRETARY OF HOUSING AND URBAN DEVELOPMENT	GOMEZ, OSCAR A.	831D	108	W/D	-0-

City	G.M.D.	L.D.	L.L.	Dimensions	Acreage				
					Return	Deed	Plat	Comp.	Used
		15	1213						

Subdivision	Block	Lot	Plat Bk.	Page
INDIAN VALLEY ESTATES	B	4	6	60

Brief Legal Description



FD-1 6T

Name On Return:

Photo	Call No.

15-36		15-36
Map	Block	Parcel

Name On Deed:

Property Address: *Indian Valley Drive*

Property Acquired From:

Acquired By: Deed Will Approximate Date Acquired: Recorded Yes No D.B. Pg. Size: (Dim. or Ac.)

Bounded By: N. S. E. W.


Recorded 9-10-85

Date	Grantor (From)	Grantee (To)	D.B.	Pg.	Type	W.D.Cons.
9-20-71	<i>Bryant, Thomas J.</i>	<i>Hagood Williams Realty</i>	116	569	WD	430
1972	<i>Hagood Williams Realty</i>	<i>MATERNE, BEN A.</i>	125	597	WD	
7-19-83	<i>Materne, Ben A.</i>	<i>materne Lila Mae</i>	480	161	W	—

City	G.M.D.	L.D.	L.L.	Dimensions	Acreage				
					Return	Deed	Plat	Comp.	Used
	890	15	1213	240x120 165					


Subdivision	Block	Lot	Plat Book	Page
<i>Indian Valley Est.</i>	<i>B</i>	<i>4</i>	<i>6</i>	<i>60</i>

Brief Legal Description:



Name On Return:	MAP OLD: 1536	BLOCK	PAR 024	SUB	NEED out 6		
Name On Deed: <i>BULLDOG</i>	NEW: 1512		Photo 162	Call No.	15-36	Block	Parcel 24
Property Address: <i>INDIAN VALLEY DR</i>	Property Acquired From:						
Acquired By: Deed <input type="checkbox"/> Will <input type="checkbox"/>	Approximate Date Acquired:	Recorded Yes <input type="checkbox"/> No <input type="checkbox"/>	D.B. <input type="checkbox"/>	Pg. <input type="checkbox"/>	Size: (Dim. or Ac.)		
Bounded By:	N.	S.	E.	W.			

Date	Grantor (From)	Grantee (To)			D.B.	Pg.	Type	W.D. Cons.
7-3-73	Bulldog Builders	MARLER, James Donald			195	31	W	40 ⁰⁰
9/2/74	Marler, James Donald	Carmen I. Rosado, Pedro J. +			169	496	W	10 ⁰⁰
City		G.M.D.	L.D.	L.L.	Dimensions		Acreage	
			15	12/3			Return	Deed
							Plat	Comp.
							Used	
Subdivision					Block	Lot	Plat Book	Page
<i>INDIAN VALLEY EST</i>					<i>B</i>	<i>5</i>	—	—
Brief Legal Description: <i>Unit II</i>								



Name On Return:	MAP BLOCK	PAR SUB	FD-1	
	OLD: 1536	025	1536	25
Name On Deed:	NEW: 1512	Photo 163	Map	Block
		Call No		Parcel


Property Address:	Property Acquired From:				
Acquired By:	Deed Will	Approximate Date Acquired:	Recorded Yes No	D.B. Pg.	Size (Dim. or Ac.)
Bounded By:	N.	S.	E.	W.	

Date	Grantor (From)	Grantee (To)	D.B.	Pg.	Type	W.D. Cons.
8/20/79	Brooks, Paul J.	Jean K. Stilwell, Frank H. &	269	355	W	1540

City	G.M.D.	L.D.	L.L.	Dimensions	Acreage				
					Return	Deed	Plat	Comp.	Used

Subdivision	Block	Lot	Plat Book	Page
Indian Valley Est. Ext. II	B	6		

Brief Legal Description:



FDJW out 6

Name On Return:

Photo	Call No.

15-36		25
Map	Block	Parcel

Name On Deed: *BULLDOG BUILDERS INC.*

Property Address: *INDIAN VALLEY DR.*

Property Acquired From:

Acquired By: Deed Will Approximate Date Acquired: Recorded Yes No D.B. Pg. Size: (Dim. or Ac.)


Bounded By: N. S. E. W.

Date	Grantor (From)	Grantee (To)	D.B.	Pg.	Type	W.D. Cons.
5-7-73	Bulldog Builders	Runion, Calvin E.	142	249	W	45 ⁶⁰
8/13/75	Runion, Calvin E.	Brooks, Randall	185	389	W	6 ⁰⁰
1977	Brooks, Randall	Brooks, Paul J.	232	247	W	0-

City	G.M.D.	L.D.	L.L.	Dimensions	Acreage				
		15	12/3		Return	Deed	Plat	Comp.	Used

Subdivision	Block	Lot	Plat Book	Page
<i>INDIAN VALLEY EST.</i>	<i>B</i>	<i>20</i>		

Brief Legal Description: *UNIT # 6*



NEW out 6


Name On Return:	MAP BLOCK PAR SUB	1536		26
Name On Deed:	OLD: 1536	026	Call No.	
	NEW: 1512	164	Map	Block
			Parcel	

Property Address:	INDIAN VALLEY DR.	Property Acquired From:	
Acquired By:	Deed Will	Approximate Date Acquired:	Recorded Yes No
			D.B. Pg.
Bounded By:	N.	S.	E. W.

Date	Grantor (From)	Grantee (To)	D.B.	Pg.	Type	W.D.Cons.
9.14.73	Bulldog Builders	Ellerbe, James T.	148	709	W	43 ⁸⁰

City	G.M.D.	L.D.	L.L.	Dimensions	Acreage				
					Return	Deed	Plat	Comp.	Used
		15	12 1/3						
Subdivision					Block	Lot	Plat Book	Page	
INDIAN VALLEY EST.					B	87			

Brief Legal Description: UNIT II



Property Acquired From: MAP BLOCK PAR SUB
 Acct. No. 125 Jr. OLD: 1536 027

15-36		27
Map	Block	Parcel


NEW: 1512 165

Date	Grantor (From)	Grantee (To)	D.B.	Pg.	Type	W.D. Cons
5-7-91	Whitmore, John D.	Fundamental Mortgage Corp.	1007	82	DUP	-0-
5-7-91	Fundamental Mortgage Corp.	Federal National Mortgage Assoc.	1007	88	WD	-0-
7-17-91	Federal National Mortgage Assoc.	Janice D. Skipper Skipper, J.W. &	7029	54	WD	-0-
4-23-92	Janice D. Skipper, J.W. &	Skipper, J.W. Jr.	1189	17	ND	75.88
11/29/01	SKIPPER, J.W., JR	GINNY S. SKIPPER, J.W., JR. &	5001	78	GEN WD	0

City	G.M.D.	L.D.	L.L.	Dimensions	Acreage				
		15	1213		Return	Deed	Plat	Comp.	Used

Subdivision	Block	Lot	Plat	Bk.	Page
Indian Valley Est.	B	8	-	-	-

Brief Legal Description of Unit II



Name On Return:

Photo Call No.

FD-11 unit 6
15-36 27
Map Block Parcel

Name On Deed: *BULLDOG BUILDERS INC*

Property Address: *INDIAN VALLEY DR.*

Property Acquired From:

Acquired By: Deed Will Approximate Date Acquired: Recorded Yes No D.B. Pg. Size (Dim. or Ac.)

Bounded By: N. S. E. W.


Recorded 1-20-78

Date	Grantor (From)	Grantee (To)	D.B.	Pg.	Type	W.D. Cons.
2-15-73	Bulldog Builders	Eich H Wilson Jr.	137	347	W	46 ⁰⁰
7-1-75	EICH, H. WILSON JR.	WHITMIRE, JOHN D.	232	392	W	8 ⁷⁰ +
5-5-88	Whitmire Sharyn	Whitmire John D.	710	616	QCD	0-

City	G.M.D.	L.D.	L.L.	Dimensions	Acreage				
		15	1213		Return	Deed	Plat	Comp.	Used

Subdivision	Block	Lot	Plat Book	Page
<i>INDIAN VALLEY EST.</i>	<i>B</i>	<i>8</i>	<i>-</i>	<i>-</i>


Brief Legal Description: *UNIT 11*



FD-1 28

Name On Return:	MAP BLOCK	PAR	SUB	15-36		
Name On Deed:	OLD: 1536	028		Map	Block	Parcel
Property Address:	NEW: 1512	166		Property Acquired From:		
Acquired By:	Deed <input type="checkbox"/> Will <input type="checkbox"/>	Approximate Date Acquired:	Recorded Yes <input type="checkbox"/> No <input type="checkbox"/>	D.B. <input type="checkbox"/> Pg. <input type="checkbox"/>	Size: (Dim. or Ac.)	
Bounded By:	N.	S.	E.	W.		

Date	Grantor (From)			Grantee (To)			D.B.	Pg.	Type	W.D. Cons.	
6-5-73	Bulldog Builders			Thorne, L.M.			144	62	W	45 ⁹⁰	
2-4-75	Thorne, L.M.			MGIC Mortgage Corp.			176	254	—	—	
4-16-76	MGIC Mortgage Co.			Ayers, Patrick D.			196	773	W	39 ⁰⁰	
	City	G.M.D.	L.D.	L.L.	Dimensions		Acreage				
			15	1213			Return	Deed	Plat	Comp.	Used
	Subdivision						Block	Lot	Plat Book	Page	
	Indian Valley Unit II							9			
Brief Legal Description:											



Property Acquired From:	MAP BLOCK OLD: 1536	PAR SUB 008 A	15-36		8A
Acct. No.	NEW: 1512	Photo Call No 167	Map	Block	Parcel

Date	Grantor (From)	Grantee (To)	D.B.	Pg.	Type	W.D. Cons
7/86	FITS, J. STANLEY	HARVILL, MORGAN JR.	598 546	30 700	agreement W	204 ⁸⁰
6/19/97	SN2-263-WOODSTOCK, L.L.C. WOODSTOCK OFFICE, LLC f/k/a	MORGAN HARVILL BUILDING, L.L.C.	2747	117 108	GC LTD WD	1000. ⁰⁰
9/26/01	MORGAN HARVILL BUILDING, L.L.C.	REES 88, L.L.C.	4847	383	LTD WD	1,000 ⁰⁰
12/27/01	REES 88, L.L.C.	First Nat'l Bank of Cherokee	7593	138	LTD WD	-0-

REC 12/27/04

City	G.M.D.	L.D.	L.L.	Dimensions	Acreage $\times .71$ AC.±				
		15	1212 1213		Return	Deed	Plat	Comp.	Used
Subdivision					Block	Lot	Plat Bk.	Page	
Brief Legal Description \times .006 AC.± USED FOR R/W PER 1998 DEED 3252-5. 12/3/98									

Name On *FITTS, STANLEY* MAP BLOCK PAR SUB
 Return: *WOODS* OLD: 1536 008
 Name On Deed: *FITTS,* NEW: 1512 168

15-36-1

<i>15-36</i>		<i>8</i>
Map	Block	Parcel


Property Address: *5/5 SR 92* Property Acquired From:
 Acquired By: Deed Will Approximate Date Acquired: Recorded Yes No D.B. Pg. Size (Dim. or Ac.)
 Bounded By: N. S. E. W.


Date	Grantor (From)	Grantee (To)	D.B.	Pg.	Type	W.D.Cons.
<i>6/68</i>	<i>FOWLER, J. Clyde</i>		<i>96</i>	<i>150</i>	<i>WD</i>	<i>4.00</i> <i>RIT</i>
<i>6/30/95</i>	<i>FITTS, J. STANLEY & DIANE</i>	<i>D&S PROPERTIES</i>	<i>2146</i>	<i>142</i>	<i>WD</i>	<i>-0-</i>

City	G.M.D.	L.D.	L.L.	Dimensions	* <i>1.44 AC. ±</i> Acreage				
<i>IN</i>	<i>890</i>	<i>15</i>	<i>1213</i>	<i>200 x 335</i> <i>122</i>	Return	Deed	Plat	Comp.	Used

Subdivision	Block	Lot	Plat Book	Page

Brief Legal Description: *H/L LL 1213 LD 15*
**.013 AC ± USED FOR R/W PER 1998 DEED 3101-100.*





1 L 12 11

Name On Return: **Rt 2** MAP: **1536** BLOCK: **007** PAR - SUB: **007**

Name On Deed: **HUBBAR** NEW: **1512** 169

FD-1

15.36		7
Map	Block	Parcel

Property Address: **5/5 SR 92** Property Acquired From:

Acquired By: Deed Will Approximate Date Acquired: Recorded Yes No D.B. Pg. Size: (Dim. or Ac.)

Bounded By: N. S. E. W.


Date:	Grantor (From)	Grantee (To)	D.B.	Pg.	Type	W.D. Cons.
1/19/68	FOWLER, T. Clyde		94	138	WD	3. ¹⁰ / _{RTT}
12-30-86	Hubbard, Bobby R.	Woodstock, Centre Assoc. LTD.	590	316	w/o	487.00
10/31/95	BANK OF CANTON	" " "	2227	227	OC	6.00

City	G.M.D.	L.D.	L.L.	Dimensions	Acreage				
	890	15	1213	200x 290 LRR	Return	Deed	Plat	Comp.	Used

Subdivision	Block	Lot	Plat Book	Page
			4	107

Brief Legal Description: **4/L LL1213 LD15 X .015 AC ± Used For R/W PER 1998**


DEED 3/18-1158. 7/29/98



Property Acquired From: 15-36	MAP. BLOCK	PAR 006	SUB U
Acct. No.	OLD: 1536	Photo	Call No
	NEW: 1512	170	

15-36		6U
Map	Block	Parcel

Date	Grantor (From)	Grantee (To)	D.B.	Pg.	Type	W.D. Cons
5-87	92 WEST LIMITED	BANK OF CANTON	624	6U	L	250 ⁰⁰
4/9/01	WACHOVIA BANK, N.A.	BOBO, JIMMY WILLIAMSON, JACKIE $\frac{1}{2}$	4555	285	LTD WD	808.50
4/4/01	BOBO, JIMMY WILLIAMSON, JACKIE $\frac{1}{2}$	9766, LLC	4555	291	Q/C	0
City		G.M.D.	L.D.	L.L.	Dimensions	Acreage
			15	1213		*.99 AC. \pm
					Return	Deed
					LAC.	
Subdivision		Block	Lot	Plat Bk.	Page	
				33	17	
Brief Legal Description * .006 AC. \pm Used For R/W Per 1998 Deed 3037 172. 7/28/98						



Property Acquired From:	MAP	BLOCK	PAR	SUB	
Acct. No.	OLD: 15-36		5	A	
	NEW: 15-12		171		No


15-36		5A
Map	Block	Parcel

Date	Grantor (From)	Grantee (To)	D.B.	Pg.	Type	W.D. Cons
9/89	WEISER, MADGE E. ESTATE STUBBS, ROBERT S III	SEAGATE PROPERTIES	824	516	Ad/d	2 PARCELS 440.00
9/89	" "	" "	824	521	QC	-0-
10/89	ESTATE BODDY, ALFRED E	" "	824	524	QC	-0-
9/89	SEAGATE PROPERTIES	SEAGATE FOODS, INC.	1862 824	152 535	LTD W/D	250.00
3/31/95	SEAGATE FOODS, INC.	WOODSTOCK PLACE II L.L.C.	2055	118	LTD W/D	220.00

City	G.M.D.	L.D.	L.L.	Dimensions	Acreage				
		15	1164 1213		Return	Deed	Plat	Comp.	Used

Subdivision	Block	Lot	Plat	Bk.	Page

Brief Legal Description



Name On Return:

Photo	Call No.

15-36		5A
Map	Block	Parcel

Name On Deed:

Property Address:

Property Acquired From:

Acquired By:	Deed Will	Approximate Date Acquired:	Recorded Yes No	D.B. Pg.	Size: (Dim. or Ac.)
--------------	-----------	----------------------------	-----------------	----------	---------------------


Bounded By:	N.	S.	E.	W.
-------------	----	----	----	----

Date	Grantor (From)	Grantee (To)	D.B.	Pg.	Type	W.D. Cons.
3/76	BODDY, A. EVAN	WEISER, CHARLES E. MADGE	195	309	w	-
"	"	"	198	177	w	-
2-87	ESTATE of WEISER, MADGE F.	STUBBS, ROBERT S. III	605	490	AD	-0-

City	G.M.D.	L.D.	L.L.	Dimensions	Acreage				
		15	1164 1213	129 X 200 89 X 200	Return	Deed	Plat	Comp.	Used

Subdivision	Block	Lot	Plat Book	Page


Brief Legal Description:



Property Acquired From:	MAP OLD: 1536	BLOCK	PAR 005	SUB B	15-36		5B
Acct. No.	NEW: 1512		172		Map	Block	Parcel

Date	Grantor (From)	Grantee (To)	D.B.	Pg.	Type	W.D. Cons
9/89	WEISER MARGE E. ESTATE STUBBS, ROBERT S. TIL	SEAGATE PROPERTIES	824	516	ADD	2 PARCELS 440.00
9/89	" "	" "	824	521	QC	-0-
10/89	BOZAY, ALFRED E. ESTATE	" "	824	524	QC	-0-
11/90	LEWIS, ROBERT E. JR.	" "	926	232	QC	27.00
3/31/95	SEAGATE PROPERTIES	MCLENNAN, LOUIS W.	2055	107	QC	-0-

City	G.M.D.	L.D.	L.L.	Dimensions	Acreage $\times .68 AC. \pm$				
		15	1164 1213		Return	Deed	Plat	Comp.	Used
Subdivision					Block	Lot	Plat Bk.	Page	
Brief Legal Description $\times .01 AC \pm$ Used For R/A Per 1998 DEED 3009-194. 6/30/98									



Name On Return:

Photo	Call. No.

15-36		5B
Map	Block	Parcel

Name On Deed:

Property Address:

Property Acquired From:

Acquired By:	Deed Will	Approximate Date Acquired:	Recorded Yes No	D.B. Pg.	Size: (Dim. or Ac.)
--------------	-----------	----------------------------	-----------------	----------	---------------------


Bounded By:	N.	S.	E.	W.
-------------	----	----	----	----

Date	Grantor (From)	Grantee (To)	D.B.	Pg.	Type	W.D. Cons.
12/82	BODDY, A. EVAN	WEISNER, MADGE	337	251	deed under power	-0-
2-87	ESTATE OF WEISER, MADGE F.	STURBS, ROBERTS, III.	605	490	A/D	-0-

City	G.M.D.	L.D.	L.L.	Dimensions	Acreage				
					Return	Deed	Plat	Comp.	Used
		15	1164 1213	100 x 300					

Subdivision	Block	Lot	Plat Book	Page

Brief Legal Description:




Property Acquired From:	MAP	BLOCK	PAR	SUB	15-36		5C
Acct. No.	OLD: 1536		005	C	Map	Block	Parcel

NEW: 1512 173

Date	Grantor (From)	Grantee (To)	D.B.	Pg.	Type	W.D. Cons
5/88	<i>estate</i> BODDY, ALFRED EDWIN	HOSPITAL AUTHORITY of CHEROKEE County	712	159	ENC	1,559 ^{sq} _{feet} ²
10/30/97	HOSPITAL AUTHORITY of Cherokee County, GA	Northside Hospital - Cherokee, Inc.	2884	151	LD WD	-0-
12/14/98	CAIN, ALBERT E.	" " "	3529	295	DC	-0-
12/14/98	RAINEY, THOMAS L.	" " "	3529	300	DC	-0-
12/14/98	ESTATE OF A.E. BODDY	" " "	3529	305	DC	-0-
11/28/01	NORTHSIDE HOSPITAL - CHEROKEE, INC.	FIFTY-THIRTY, LLC.	4898 4898	298 293	ENC WR	-0- 70000

City	G.M.D.	L.D.	L.L.	Dimensions	Acreage $\times 29.82$ AC				
			1163	*22.10 AC	Return	Deed	Plat	Comp.	Used
		15	1164	28.63 AC					30.92
			1213	28.63 AC					
Subdivision			1214	17.47 AC	Block	Lot	Plat	Bk.	Page
				1.01 AC					

Brief Legal Description * 1.095 AC. \pm USED FOR R/W PER 1998 DEED 3089-1. 7/28/98
 * 6.47 AC USED FOR WOODSTOCK PLACE III. 9/16/02



Property Acquired From: 173
Acct. No.

Photo	Call No
-------	---------

15N12		173A
Map	Block	Parcel

Date	Grantor (From)	Grantee (To)	D.B.	Pg.	Type	W.D. Cons
12/14/98	NORTHSIDE HOSPITAL - CHEROKEE, INC.	CAIN ALBERT E	3529	313	DE	-0-
2/27/99	BODDY TAMMY RENEE	" "	3530	316	DE	-0-
2/24/99	THE CAIN COMPANY & THE COLBERT COMPANY, INC.	CAIN RAINEY, LLC	3529	311	DE	-0-
2/24/99	THE COLBERT COMPANY, INC. & THE CAIN COMPANY	" " "	3529	318	WD	FOR. 339 Ac 90. --
2/24/99	RAINEY, THOMAS L & CAIN, ALBERT E	" " "	3529	321	WD	-0-
2/24/99	CAIN, ALBERT E	" " "	3529	323	WD	-0-
City			Acreage			
L.M.D. L.D. L.L.			Return Deed		Plat Comp. Used	
Subdivision			Block		Lot Plat Bk. Page	
Brief Legal Description						

Handwritten notes: 15N12, 173A, COVER THESE, COM, 174, 151164S




Property Acquired From: 173
Acct. No.

Photo	Call No
-------	---------

15N12		173B
Map	Block	Parcel

Date	Grantor (From)	Grantee (To)	D.B.	Pg.	Type	W.D. Cons
8/30/02	FIFTY-THIRTY, LLC	P&B WOODSTOCK, LLC	5493	356	LTD W/D	575. ⁰⁰
12/4/03	P&B WOODSTOCK, LLC	OSHRY FAMILY LIMITED PARTNERSHIP	6745	297	LTD W/D	1,028. ⁸⁰

City	G.M.D.	L.D.	L.L.	Dimensions	Acreage				
					Return	Deed	Plat	Comp.	Used
TAX DIST (07)		15	1163 1164 1213				0.89		0.89
Subdivision				1214	Block	Lot	Plat	Bk.	Page
WOODSTOCK PLACE III						TRACT 2	70		182
Brief Legal Description							76 - 140		




Property Acquired From: 173
Acct. No.

Photo	Call No
-------	---------

15N/2		173C
Map	Block	Parcel

Date	Grantor (From)	Grantee (To)	D.B.	Pg.	Type	W.D. Cons
6/28/02	FIFTY-THIRTY, LLC	QUIKTRIP CORPORATION	5365	336	LTD WD	1,300. ⁰⁰
12/30/02	QUIKTRIP CORPORATION	HANSON, BEVERLY A. & ROBERT J. E.	5795	115	LTD WD	2,418. ⁶⁰

City	G.M.D.	L.D.	L.L.	Dimensions	Acreage				
					Return	Deed	Plat	Comp.	Used
TAX DIST (07)		15	1164 1213				1.60		1.60
Subdivision					Block	Lot	Plat	Bk.	Page
WOODSTOCK PLACE III						TRACT 3	70		182
Brief Legal Description									



Property
 Acquired From: 173
 Acct. No.


Photo Call No

15N12 173D
 Map Block Parcel

Date	Grantor (From)	Grantee (To)	D.B.	Pg.	Type	W.D. Cons
9/15/03	FIFTY-THIRTY LLC	GULFSTREAM RETAIL, LLC	15107	82	LTD LSD	750. ⁰⁰

City	G.M.D.	L.D.	L.L.	Dimensions	Acreage					
Tax Dist	Subdivision	Block	Lot	Plat	Bk.	Page	Return	Deed	Comp.	Used
TAX DIST 1071	WOODSTOCK PLACE III		15	1164 1213	*.93 AC					

Brief Legal Description *ADJUSTED ACREAGE PER *REVISION 72 - 7
 REVISED PLAT. 2/5/04




Property
 Acquired From: 173
 Acct. No.

Photo Call No

15N12 173E
 Map Block Parcel

Date	Grantor (From)	Grantee (To)	D.B.	Pg.	Type	W.D. Cons
12/5/03	FIFTY-THIRTY, LLC	BIG 10 TIRE STORES, INC.	6748	286	LTD LWD	400. ⁰⁰
11/22/06	BIG 10 TIRE STORES, INC.	9777 HIGHWAY 92 LLC	9240	340	LTD LWD	769. ⁰⁰
4/26/07	9777 HIGHWAY 92, LLC	WEST DLYN T. FRANGLAS, NICHOLAS T.	9701	97	LWD	1,792. ⁰⁰

City	G.M.D.	L.D.	L.L.	Dimensions	Acreage				
Tax Dist (07)		15	1104 1213	*1.09 AC	Return	Deed	Plat	Comp.	Used
							118		118
Subdivision					Block	Lot	Plat	Bk.	Page
WOODSTOCK PLACE III					-	TRACT 5	70		182
Brief Legal Description					ADJUSTED ACREAGE		REVISED 72 - 7		
PER REVISED PLAT 72-7 & PER 2003 DEED 6748-286 3/18/09									



3535 Rowell Rd. NE
Suite 52
Marietta, 30062


Property Acquired From: 173
Acct. No.

Photo	Call No
-------	---------

15N12		173G
Map	Block	Parcel

Date	Grantor (From)	Grantee (To)	D.B.	Pg.	Type	W.D. Cons
8/21/03	FIFTY-THIRTY, LLC	ESTES, BETTY	6602	207	LSD	50. ⁰⁰
11/14/03	ESTES, BETTY	ELITE DEVELOPMENT, LLC	6717	498	LSD	150. ⁰⁰
11/14/04	ELITE DEVELOPMENT, LLC	ME REALTY, INC	6830	385	LSD	170. ⁰⁰
2/14/07	M.E. REALTY, INC	ELITE DEVELOPMENT, LLC	9408	326	DC	-0-

City	G.M.D.	L.D.	L.L.	Dimensions	Acreage				
					Return	Deed	Plat	Comp.	Used
		15	1164 1213				4.69		4.69
Subdivision					Block	Lot	Plat	Bk.	Page
Brief Legal Description									



Property Acquired From: 173
 Acct. No.


Photo Call No

15N12 173H
 Map Block Parcel

Date	Grantor (From)	Grantee (To)	D.B.	Pg.	Type	W.D.Cons
12/18/07	FIFTY-THIRTY, LLC	CITY OF WOODSTOCK, GEORGIA	10027	236	QC	--

City	G.M.D.	L.D.	L.L.	Dimensions	Acreage				
					Return	Deed	Plat	Comp.	Used
		15	1163 1164			14.64			14.64
Subdivision			1213 1214		Block	Lot	Plat	Bk.	Page
						WETLAND TRACT			

Brief Legal Description




Property Acquired From:
Acct. No.

Photo	Call No
-------	---------

15N12		174
Map	Block	Parcel

Date	Grantor (From)	Grantee (To)	D.B.	Pg.	Type	W.D. Cons
2/24/99	THE CAIN COMPANY & THE COLBERT COMPANY, INC.	CAIN RAINEY, LLC	3529	316	QC	-0-
2/24/99	THE COLBERT COMPANY, INC. THE CAIN COMPANY, E.	" 9 " "	3529	318	W/D	FOR .339 AC 90.00
2/24/99	RAINEY, THOMAS E. CAIN, ALBERT E.	" 9 1/2 " "	3529	321	W/D	-0-
2/24/99	CAIN, ALBERT E.	" 1 1/2 " 1/4"	3529	323	W/D	-0-
<p><i>Del</i> Used DORCHESTER PARK OFFICE 12/19/99</p>						
City		G.M.D.	L.D.	L.L.	Dimensions	Acreage <i>17.68 AC</i>
			15	1163 1164	15'	Return Deed Plat Comp. Used
Subdivision				1165	Block	Lot
						Plat Bk. Page
						56 133 58 143
Brief Legal Description			Parcel 173A COMBINED PER 1999		D.B. 3529 - 320	
DEEDS, ALSO .339 AC ADDED TO THIS PARCEL FROM 242. PER 1999 DEED 3529-318. 8/19/99						




Property
Acquired From:
Acct. No.

Photo	Call No
-------	---------

15-12		174
Map	Block	Parcel

Date	Grantor (From)	Grantee (To)	D.B.	Pg.	Type	W.D. Cons				
5/9/97	THE ESTATE OF A.E. BODDY ESTATE TESTAMENTARY TRUSTS	BODDY, KEVAN CHARLES	2752	100	W/D	-0-				
5/9/97	BODDY, KEVAN CHARLES	CAIN, ALBERT E.	3530 2752	296 105	QC W/D	-0-				
5/9/97	THE ESTATE OF A.E. BODDY, ESTATE TESTAMENTARY TRUSTS 1 & 2	" " "	3172 2752	227 110	QC W/D	548.70				
	LEIGHTON, VICTORIA B. & STODDARD, MICHELLE B.	" " "								
	KEVAN CHARLES BODDY, ALFRED E. JR.	" " "								
5/6/98	2 1/2 FT. CAIN, ALBERT E.	1/2 FT. RAINEY, THOMAS L.	3444	193	W/D	-0-				
	City	G.M.D.	L.D.	L.L.	Dimensions	Acreage	16.16 AC			
			15	1163 1164		Return	Deed	Plat	Comp.	Used
	Subdivision					Block	Lot	Plat Bk.	Page	
								56	133	
Brief Legal Description										

KFC
1/4/99




Property Acquired From:	MAP	BLOCK	PAR	SUB	15-36		5
Acct. No.	OLD: 1536		005		Map	Block	Parcel
	NEW: 1512		Photo	Call No			
			174				

Date	Grantor (From)	Grantee (To)	D.B.	Pg.	Type	W.D. Cons
5/16/63		Boddy, Dr. A.E.	198 71	177 307	WD WD	
11/91	Boddy, A.E. ^{ESTATE}	THE A.E. BODDY ESTATE TESTAMENTARY TRUSTS 1 & 2 LEIGHTON, VICTORIA B. & STODDARD, MICHELLE B. BODDY, ALFRED E. JR.	2752 1092	53 246	EX'S DEED	-0-

City	G.M.D.	L.D.	L.L.	Dimensions	Acreage	Return	Deed	Plat	Comp.	Used
		15			14.22±					

Subdivision	Block	Lot	Plat	Bk.	Page
				3	95

Brief Legal Description SEE DEEDS 2752-53 THRU 93 FOR RELEASE OF INT, AND TO CLEAR TITLE.



Name On Return: **Boddy, Dr. A.E.**
 Woodstock, Ga

2-2 2
 Photo Call No.

FD-1
 15.36 5
 Map Block Parcel

Name On Deed:

Property Address: **N/S SR 92**

Property Acquired From:

Acquired By: Deed Will Approximate Date Acquired: Recorded Yes No D.B. Pg. Size: (Dim. or Ac.)


Bounded By: N. S. E. W.

Date	Grantor (From)	Grantee (To)	D.B.	Pg.	Type	W.D. Cons.
5/16/63	REEVES, Gilbert et al		71	307	WD	
"	"	Boddy DR. A.E	198	177	W	
4/66	ERROR See Parcel BODDY, DR. A. & EVAN	HOSPITAL AUTHORITY OFF CHEROKEE CO	712	159	EX10	1559.82

City	G.M.D.	L.D.	L.L.	Dimensions	Acreage 46.1				
out	890	15	1213, 1214 1163, 1164		Return	Deed	Plat	Comp.	Used
					123	48	46.5	46	46.5

Subdivision	Block	Lot	Plat Book	Page
			3	95

Brief Legal Description: **46.5 Ac LL 1213, 1214, 1163, 1164 KD 15**
1988 deed 712/159 only got part of this property.



FD-1

Name On Return:

Photo	Call No.
-------	----------

15-36		3B
Map	Block	Parcel

Name On Deed:

Property Address:

Property Acquired From:


Acquired By:	Deed Will	Approximate Date Acquired:	Recorded Yes No	D.B. Pg.	Size: (Dim. or Ac.)
--------------	-----------	----------------------------	-----------------	----------	---------------------

Bounded By:	N.	S.	E.	W.
-------------	----	----	----	----

Date	Grantor (From)	Grantee (To)	D.B.	Pg.	Type	W.D.Cons.
10-28-71	REEVES, GILBERT	GIMS, PIERCE & EDITH (REEVES)	118	106	w/D	-
1972	Reeves, GILBERT	BOODY, A. EVAN	123	188	WD	-

City	G.M.D.	L.D.	L.L.	Dimensions	Acreage				
					Return	Deed	Plat	Comp.	Used
		15	1166	112 x 135					
Subdivision					Block	Lot	Plat Book	Page	
1212 200 X 200									

Brief Legal Description: Lot E/S Hwy #5
LD15 LL1166



Property Acquired From: 15-33-12	MAP BLOCK PAR SUB OLD: 1533 010 D	15-33		10D
Acct. No.	NEW: 1512	Photo 175	Call No	Map Block Parcel

Date	Grantor (From)	Grantee (To)	D.B.	Pg.	Type	W.D. Cons
11/90	PARR, SARA DAWSON	THE DRINKARD FAMILY TRUST DRINKARD, BARRARA PARR TRUSTEE	925	304	OC	-0-

DELETE - 15-33-10C PER DIVISION
 B.O.A. REQUEST B-493

City	G.M.D.	L.D.	L.L.	Dimensions	Acreage				
					Return	Deed	Plat	Comp.	Used
		15	1141					.815	
Subdivision					Block	Lot	Plat Bk.	Page	

Brief Legal Description

Property Acquired From:
Acct. No.

Photo	Call No
-------	---------

15-12		176
Map	Block	Parcel

Date	Grantor (From)	Grantee (To)	D.B.	Pg.	Type	W.D. Cons
		DRINKARD FAMILY TRUST BARBARA DRINKARD AS TRUSTEE				
12/94	PARR, SARA DAWSON	" " "	1991	322	QC	-0-
1/95	PARR, SARA DAWSON	" " "	2003	1	QC	For .73 AC -0-
12/27/96	DRINKARD FAMILY TRUST	PARR-DRINKARD INVESTMENTS, L.P.	2615	343	QC	59.50
6/28/07	PARR-DRINKARD INVESTMENTS, L.P.	BREEZY HILL LAND, LLC	9693	46 39	QC LTD	3 PARCELS 15,700.

City	G.M.D.	L.D.	L.L.	Dimensions	Acreage 5.89 AC				
		15	1141	6.62 AC	Return	Deed	Plat	Comp.	Used
Subdivision					Block	Lot	Plat	Bk.	Page
Brief Legal Description									

Date	Description	Debit	Credit	Balance
1890				
Jan 1	Balance			100.00
Jan 15	Wages	50.00		50.00
Jan 30	Expenses	25.00		25.00
Feb 15	Income		75.00	100.00
Feb 28	Expenses	30.00		70.00
Mar 15	Income		60.00	130.00
Mar 31	Expenses	40.00		90.00
Apr 15	Income		50.00	140.00
Apr 30	Expenses	35.00		105.00
May 15	Income		45.00	150.00
May 31	Expenses	30.00		120.00
Jun 15	Income		55.00	175.00
Jun 30	Expenses	45.00		130.00
Jul 15	Income		65.00	195.00
Jul 31	Expenses	50.00		145.00
Aug 15	Income		70.00	215.00
Aug 31	Expenses	55.00		160.00
Sep 15	Income		75.00	235.00
Sep 30	Expenses	60.00		175.00
Oct 15	Income		80.00	255.00
Oct 31	Expenses	65.00		190.00
Nov 15	Income		85.00	275.00
Nov 30	Expenses	70.00		205.00
Dec 15	Income		90.00	295.00
Dec 31	Expenses	75.00		220.00
Total		1000.00	1000.00	

Property Acquired From:	MAP BLOCK	PAR SUB	15-33		10C
Acct. No.	OLD: 1533	010 C	Map	Block	Parcel
	NEW: 1512	176			

Date	Grantor (From)	Grantee (To)	D.B.	Pg.	Type	W.D. Cons
12/88	PARR, SARA JANSAN	DRINKARD FAMILY TRUST 760 DRINKARD, BARBARA ad trustee	760	654	QC	.67 AC -
9/89	" " "	" " "	821	35	QC	.89 AC -0-
11/90	" " "	" " "	925	304	QC	.80 AC -0-
1/91	" " "	" " "	937	105	QC	.80 AC -0-
12/92	" " "	" " "	1387 1358	324 302	RC	1 AC. -0-
2/93	" " "	" " "	1387	323	QC	1 AC. -0-

City	G.M.D.	L.D.	L.L.	Dimensions	Acreage	Return Deed	Plat Comp.	Used
			15	1141	5.89 AC.			.7

Subdivision	Block	Lot	Plat Bk.	Page

Brief Legal Description *This tract split per above deed's request see Corrective deeds 767/357 thru 361. Reason that they don't exclude this tract. They may have to be corrected again.*

** SEE NOTE ON BACK*

* PARCELS 15-33-10D, 10E, 10F COMBINED PER
OWNER'S B.O.N. REQUEST, ALSO 2 DEEDS
WERE MISSED, AGREEMENT ADDED TO THIS
PARCEL PER PLAT. 5.16.92 8-4-93


Property
Acquired From:
Acct. No.

MAP BLOCK PAR SUB
OLD: 1533 010
NEW: 1512 177

15-33		10
Map	Block	Parcel

Date	Grantor (From)	Grantee (To)	D.B.	Pg.	Type	W.D.Cons
1/89	ESTATE ENNA PARR, GEORGE O'NEAL	Corrected 6/19/89 DRINKARD, BARBARA PARR	767	357	EXD	-
1/89	DRINKARD, BARBARA P.	PARR, SARA DAWSON	767	359	Corrective O/C	-
1/89	PARR, GEO. O <i>estate</i>	" " "	767	361	Exe dual	-
12/27/96	PARR, SARA DAWSON	PARR-DRINKARD INVESTMENTS, L.P.	2615	328	QC	833.80
6/28/07	PARR DRINKARD INVESTMENTS L.P.	BREEZY HILL LAND, LLC	9693	46 39	O/C LSD	3 PARCELS 15,700.00

City	G.M.D.	L.D.	L.L.	Dimensions	Acreage	Return	Deed	Plat	Comp.	Used
		15	1140 1141	58.46 AC 59.4 ± 59.19 AC 60.4 ±	62.27 AC ± 64 ±					
Subdivision				1142	57.73 AC	BLOCK	Lot	Plat	Bk.	Page
								29		69
Brief Legal Description * ADJUSTED ACREAGE PER PLAT BROUGHT INTO OFFICE BY OWNER 8/4/93										



Name On Return: Parr, George O. Woodstock, Ga.

2-2 89
Photo Call No.

15-33 10
Map Block Parcel

Name On Deed:

Property Address: *W/S SR5*

Property Acquired From:

Acquired By: Deed Will Approximate Date Acquired: Recorded Yes No D.B. Pg. Size: (Dim. or Ac.)

Bounded By: N. S. E. W.


Date	Grantor (From)	Grantee (To)	D.B.	Pg.	Type	W.D. Cons.
		FIELD INFO	24 149	179 102	w/d c/d	
12-88	<i>ESTATE</i> PARR, GEORGE O'NEAL	ESTATE DRINKARD, BARBARA P. "AS TRUSTEE"	700	654 659	Q.E.	-

City	G.M.D.	L.D.	L.L.	Dimensions	62.21 AC. Acreage				
out	890	15	1140 1141		Return	Deed	Plat	Comp.	Used
					80	-		87	88

Subdivision	1142, 1199	Block	Lot	Plat Book	Page

Brief Legal Description: ~~88~~ AC. *80.71* LL 1140, 1141, 1142

FIELD CALL AC.



Property Acquired From:
Acct. No.

Photo Call No

15N12
Map Block Parcel
178

PARCEL OF

Date	Grantor (From)	Grantee (To)	D.B.	Pg.	Type	W.D. Cons
4/10/01	BODDY, KEVIN CHARLES	POPE & POPE PROPERTIES INT	4542	17	WD	2 PARCELS
12/21/01	POPE, ROBERT EVAN	POPE PROPERTIES, LLC	5233	477	DC	2 PARCELS - 0 -
12/21/01	POPE, ROBERT EVAN	POPE PROPERTIES, LLC	5233	478	WD	2 PARCELS 535.00

DEVELOPED
USED
CREEKWOOD
7/19/10

City	G.M.D.	L.D.	L.L.	Dimensions	Acreage				
		15	1092		Return	Deed	Plat	Comp.	Used
						1 AC			1 AC

Subdivision	Block	Lot	Plat Bk.	Page
			13	206
			65	147

Brief Legal Description



Name On Return:	MAP BLOCK OLD: 1533	PAR SUB 009 B	15-33		98
Name On Deed:	NEW: 1512	Photo Clll No 178	Map	Block	Parcel


Property Address:	Property Acquired From:				
Acquired By:	Deed Will	Approximate Date Acquired:	Recorded Yes No	D.B. Pg.	Size (Dim. or Ac.)
Bounded By:	N.	S.	E.	W.	

Date	Grantor (From)	Grantee (To)	D.B.	Pg.	Type	W.D. Cons.
12-29-77	Boddy, A. E. DM.	Logan, Robert L. ^{Life estate only} Opal I.	231	350	WID	-0-
2/91	LOGAN OPAL I.	A. E. BODDY ESTATE TESTAMENTARY TRUST No. 1; 2 Wm. G. HASTY TRUSTEE	952	26	W	22 ⁸⁰
4/10/01	THE A.E. BODDY ESTATE TESTAMENTARY TRUSTS #1&2	KEVAN CHARLES BODDY, ROBERT EVAN	4542	14	W/C	0

City	G.M.D.	L.D.	L.L.	Dimensions	Acreage				
		15	1092		Return	Deed	Plat	Comp.	Used
						1.04c			1.04c

Subdivision	Block	Lot	Plat Book	Page
			13	206

Brief Legal Description: 65 147



Property Acquired From:
Acct. No.

Photo	Call No
-------	---------


15N12		179
Map	Block	Parcel

Date	Grantor (From)	Grantee (To)	D.B.	Pg.	Type	W.D. Cons
4/10/01	KEYAN CHARLES BODDY, ROBERT EVAN	POPE & POPE PROPERTIES INT	4542	17	WD	2 PARCELS 207 [±]
		WIKLE, RON R. JR.				
12/21/01	POPE & POPE, LLC	POPE PROPERTIES, LLC	5233	477	QC	2 PARCELS -0-
12/31/01	POPE PROPERTIES, LLC	RJR HOMES, LLC	5233	478	W/D	2 PARCELS 535.00

DEED FOR CREEKWOOD 1/19/01
 BY & FOR POPE & POPE, LLC
 TO POPE PROPERTIES, LLC

City	G.M.D.	L.D.	L.L.	Dimensions	Acreage 11.22A ±			
		15	1091 1092		Return	Deed	Plat Comp.	Used
Subdivision					Block	Lot	Plat Bk.	Page
							65	147

Brief Legal Description



Name On Return:	MAP	BLOCK	PAR	SUB
	OLD: 1533		009	A
Name On Deed:	NEW: 1512		Photo	Call No.
			179	

15.33		9A
Map	Block	Parcel

Property Address:	Property Acquired From:
-------------------	-------------------------

Acquired By:	Deed <input type="checkbox"/> Will <input type="checkbox"/>	Approximate Date Acquired:	Recorded Yes <input type="checkbox"/> No <input type="checkbox"/>	D.B. <input type="checkbox"/> Pg. <input type="checkbox"/>	Size: (Dim. or Ac.)
--------------	---	----------------------------	---	--	---------------------

Bounded By:	N.	S.	E.	W.
-------------	----	----	----	----

Date	Grantor (From)	Grantee (To)	D.B.	Pg.	Type	W.D.Cons.
12/72	Ghorley John F.	Boddy, Dr. A.E. & Mrs. A.E.	135	268	W	16 ⁰⁰
11/90	Boddy A.E.	THE A.E. BODDY ESTATE TESTAMENTARY TRUSTS #1 & 2	9100	344	ET/c	149 ⁰⁰
4/10/01	THE A.E. BODDY ESTATE TESTAMENTARY TRUST #1 & 2	KEVAN CHARLES BODDY, ROBERT EVAN &	4542	14	Q/C	0-

City	G.M.D.	L.D.	L.L.	Dimensions	Acreage				
					Return	Deed	Plat	Comp.	Used
		15	1091 1092						12

Subdivision	Block	Lot	Plat Book	Page
			65	147

Brief Legal Description: *ACREAGE ADJUSTED PER 2000 DEED 4542/014 - 6/21/01



Name On Return:	MAP OLD: 1533	BLOCK	PAR 009	SUB
Name On Deed:	NEW: 1512		180	

15-33		9
Map	Block	Parcel


Property Address:			Property Acquired From:		
Acquired By:	Deed Will	Approximate Date Acquired:	Recorded Yes No	D.B. Pg.	Size: (Dim. or Ac.)
Bounded By:	N.	E.		W.	

Date	Grantor (From)	Grantee (To)	D.B.	Pg.	Type	W.D. Cons.
1/81	CHARLEY JOHN	STEVE D & CATHY D	298	520	W	22 ⁰⁰
12/82	STEVE D & CATHY D	LIPSCOMB, CATHY D.	336	89	PC	- 0 -
12/20/01	LIPSCOMB, CATHY D.	RJK HOMES, L.L.C.	5039	209	W/D	100 ⁰⁰

City	G.M.D.	L.D.	L.L.	Dimensions	Acreage				
					Return	Deed	Plat	Comp.	Used
		15	1092						
Subdivision				Block	Lot	Plat Book	Page		
						18	71		

Brief Legal Description:

Handwritten notes:
 US S.
 DOMINION
 11/15
 FOR CREDIT



Name On ~~Cherley, John P.~~
Return: Woodstock, Ga.

2-2	75
Photo	Call No.

15-33		9
Map	Block	Parcel

16

Name On Deed:

Property Address: $\frac{1}{5}$ DUPREE RD.

Property Acquired From:

Acquired By:	Deed <input type="checkbox"/> Will <input type="checkbox"/>	Approximate Date Acquired:	Recorded Yes <input type="checkbox"/> No <input type="checkbox"/>	D.B. <input type="checkbox"/> Pg. <input type="checkbox"/>	Size: (Dim. or Ac.)
--------------	---	----------------------------	---	--	---------------------


Bounded By:	N.	S.	E.	W.
-------------	----	----	----	----

Date	Grantor (From)	Grantee (To)	D.B.	Pg.	Type	W.D. Cons.
5/2/28	WHEELER, C.C.		VV	431	WD	
12/14/33	" " "		YY	463	WD	
1/20/42	DUPREE, Mrs. Grace L.		7	406	WD	

City	G.M.D.	L.D.	L.L.	Dimensions	Acreage				
out	890	15	1082 1081		Return	Deed	Plat	Comp.	Used
					16/13	16		15.9	16

Subdivision	Block	Lot	Plat Book	Page

Brief Legal Description: 16 AC 1091, 1092 LD 15



Property Acquired From:
Acct. No.

Photo	Call No


15N12		181
Map	Block	Parcel

Date	Grantor (From)	Grantee (To)	D.B.	Pg.	Type	W.D. Cons
12/27/05	MRS SINDA G. BRADBERRY, RAY BRADBERRY, LLOYD RAY	GLANZER, MARVIN	8489	58	WD	200. ⁰⁰

City	G.M.D.	L.D.	L.L.	Dimensions	Acreage				
					Return	Deed	Plat	Comp.	Used
				15 1092 * 2.29 AC					

Subdivision	Block	Lot	Plat Bk.	Page

Brief Legal Description ~~X~~ ADJUSTED ACREAGE PER 2005 DEED 8489-58 1/3/06



Name On Return: Bradberry Woodstock	MAP & BLOCK OLD: 1533	PAR - SUB 008
Name On Deed:	NEW: 1512	181

15.33		8
Map	Block	Parcel


Property Address: 5/5 DUDREE RD.	Property Acquired From:			
Acquired By: Deed Will	Approximate Date Acquired:	Recorded Yes No	D.B. Pg.	Size: (Dim. or Ac.)
Bounded By: N.	S.	E.	W.	

Date	Grantor (From)	Grantee (To)	D.B.	Pg.	Type	W.D. Cons.
12/2/55	GHORLEY, John F.		38	63	WD	
11/7/02	MRS. SINDA G. BRADBERRY, RAY (LIFE ESTATE)	SINDA G. & LLOYD RAY BRADBERRY, RAY	5654	408	QC	-0-

City	G.M.D.	L.D.	L.L.	Dimensions	Acreage				
					Return	Deed	Plat	Comp.	Used
out	890	15	1092		1	DIM		2.5	2.5
Subdivision					Block	Lot	Plat Book	Page	

Brief Legal Description: 2.5 AC LL 1092 LD 15

FIELD CALL AC. ALSO



Name On Return:

MAP BLOCK PAR SUB
 OLD: 1533 007
 NEW: 1512 182

15-33
 Map Block Parcel

Name On Deed: STRICKLAND

Property Address: 5/8 DULPREE RD.

Property Acquired From:

Acquired By: Deed Will Approximate Date Acquired: Recorded Yes No D.B. Pg. Size (Dim. or Ac.)

Bounded By: N. S. E. W.

Date	Grantor (From)	Grantee (To)	D.B.	Pg.	Type	W.D. Cons.
4/12/68	ROBINSON, Alta M. Est.		95	203	ED	2

City	G.M.D.	L.D.	L.L.	Dimensions	Acreage				
					Return	Deed	Plat	Comp.	Used
	890	15	1092	100 x 160 90 x 130					

Subdivision	Block	Lot	Plat Book	Page

Brief Legal Description: A/C LL 1092 LD 15



1093 DR

Name On Return:	MAP OLD: 1533	BLOCK	PAR 006	SUB
Name On Deed:	NEW: 1512		183	

15.33		6
Map	Block	Parcel

Property Address:	1/5 DUPREE RD.			Property Acquired From:	
Acquired By:	Deed Will	Approximate Date Acquired:	Recorded Yes No	D.B. Pg.	Size (Dim. or Ac.)
Bounded By:	N.	S.	E.	W.	

Date	Grantor (From)	Grantee (To)	D.B.	Pg.	Type	W.D.Cons.
7/18/67	WHITMORE, R.E.		91	516	WD	—
11/19/73	Hilda Whitmore	Waldrop, S.T.	152	384	WD	
2/18/99	WALDROP, HILDA JEAN ^{ESTATE}	WALDROP, S.T.	3511	350	WD	-0-

City	G.M.D.	L.D.	L.L.	Dimensions	*2.34 AC Acreage				
	890	15	1092		Return	Deed	Plat	Comp.	Used
						DM.		2	2

Subdivision	Block	Lot	Plat Book	Page
			8	163

Brief Legal Description: * ADJUSTED ACREAGE PER 1999 DEED 3511-350 8/19/99

19

DATA FILED

W. A. D. R. O. P.

Name On Return: Ragle, Lela Woodstock, MAP BLOCK PAR SUB
 OLD: 1533 002
 Name On Deed: NEW: 1512 184

15.33		2
Map	Block	Parcel

20


Property Address: 1/5 DUPREE RD. Property Acquired From:
 Acquired By: Deed Will Approximate Date Acquired: Recorded Yes No D.B. Pg. Size: (Dim. or Ac.)
 Bounded By: N. S. E. W.

Date	Grantor (From)	Grantee (To)	D.B.	Pg.	Type	W.D. Co's.
7/3/67	COFFEY, C. J.		92	86	WD	2.20/IRS
12-87	RAGLE, LELA H. ^{1/2 INT.}	MAHAN, FRANK V. ^{1/2 INT.}	678	287	41	-0

City	G.M.D.	L.D.	L.L.	Dimensions	Acreage				
					Return	Deed	Plat	Comp.	Used
out	890	15	1092	208x175 200x215					

Subdivision	Block	Lot	Plat-Book	Page

Brief Legal Description: 1/5 L LL1092 LD 15



Property Acquired From:	MAP - BLOCK - PAR - SUB OLD: 1533 * 003 1A
Acct. No.	NEW: 1512 Photo 185 Call No

15-33		3A
Map	Block	Parcel

Date	Grantor (From)	Grantee (To)	D.B.	Pg.	Type	W.D. Cons
9-27-85	James Arnold Etal	Opal Weaver	486	282	Exec Deed	45.00

City	G.M.D.	L.D.	L.L.	Dimensions	Acreage				
		15	1092	137.2 x 241 ERR	Return	Deed	Plat	Comp.	Used
Subdivision					Block	Lot	Plat Bk.	Page	
							7	52	

Brief Legal Description

Name On Return:

Photo	Call No.

out 3

15-33		3A
Map	Block	Parcel

Name On Deed:

Property Address: *DUPREE RD.*

Property Acquired From:


Acquired By:	Deed <input type="checkbox"/> Will <input type="checkbox"/>	Approximate Date Acquired:	Recorded Yes <input type="checkbox"/> No <input type="checkbox"/>	D.B. ___ Pg. ___	Size: (Dim. or Ac.)
--------------	---	----------------------------	---	------------------	---------------------

Bounded By:	N.	S.	E.	W.
-------------	----	----	----	----

Date	Grantor (From)	Grantee (To)	D.B.	Pg.	Type	W.D. Cons.
72	COFFEY, C.J.	WHITMORE, TOMMY + JERRY	131	40	W/D	352
5/24/93	Jerry Whitmore, Tommy +	Jean M. Whittaker, Clarence G.	442	563	WD	3180
10/79	WHITTAKER, CLARENCE G.	WHITTAKER, JEAN M.	274	546	41	-0-

City	G.M.D.	L.D.	L.L.	Dimensions	Acreage				
					Return	Deed	Plat	Comp.	Used
		15	1092	137.2 X 241 IRR					
Subdivision					Block	Lot	Plat Book	Page	
							7	52	

Brief Legal Description:



Property Acquired From:
Acct. No.

Photo	Call No
-------	---------


15-12		186
Map	Block	Parcel

Date	Grantor (From)	Grantee (To)	D.B.	Pg.	Type	W.D. Cons
		FOSTER, BOBBY G				
8/30/96	WILLIAMSON, SHIRLEY FOSTER J.C. ESTATE	" " "	2506	135	QC	-0-
8/30/96	FOSTER, BOBBY G.	DEAN, DANITIA D.	2506	137	W/D	74.70
2/3/98	DEAN, DANITIA D.	BRUMMEL, H.A.	* 3058	59	DUP	53. ⁰⁰
2/27/98	BRUMMEL, H.A.	RICH, JAMES A	* 3024	41e	W/D	70. ⁰⁰

City	G.M.D.	L.D.	L.L.	Dimensions	Acreage				
		15	1092		Return	Deed	Plat	Comp.	Used

Subdivision	Block	Lot	Plat Bk.	Page
			7	52

Brief Legal Description * THESE TWO DEEDS SEEM TO BE RECORDED OUT OF SEQUENCE.




out 3

Name On Return:	MAP OLD: 1533	BLOCK	PAR 003	SUB B	15-33		3B
Name On Deed:	NEW: 1512			186	Map	Block	Parcel

Property Address: <i>DUPREE RD.</i>	Property Acquired From:			
Acquired By: Deed <input type="checkbox"/> Will <input type="checkbox"/>	Approximate Date Acquired:	Recorded Yes <input type="checkbox"/> No <input type="checkbox"/>	D.B. <input type="checkbox"/> Pg. <input type="checkbox"/>	Size: (Dim. or Ac.)
Bounded By: N.	S.	E.	W.	

Date	Grantor (From)	Grantee (To)			D.B.	Pg.	Type	W.D.Cons.	
72	COFFEY, C.J.	WALDROP, S.T.			131	39	W/D	350	
7/2/73	WALDROP, S.T.	FOSTER, J.C.			45	89	W/D	2850	
6/6/96	FOSTER, J.C. <i>ESTATE</i>	FOSTER, BOBBY G.			2408	42	W/D	-0-	
City		G.M.D.	L.D.	L.L.	Dimensions				
			15	1092	137.2X243.5RA				
					Acreage				
					Return	Deed	Plat	Comp.	Used
Subdivision					Block	Lot	Plat Book	Page	
Brief Legal Description:									



Bellizio


Property Acquired From:
Acct. No.

MAP: BLOCK
OLD: 1533
NEW: 1512

PAR SUB
004 A
Photo Call No
187

15-33		4A
Map	Block	Parcel

Date	Grantor (From)	Grantee (To)	D.B.	Pg.	Type	W.D. Cons	
11-87	GRIFFIN, CHARLES L.	GRIFFIN, HAZEL W.	675	464	EX/D	-0-	
11-87	GRIFFIN, HAZEL W.	BELLIZIO, JAMES E.	725 675	310 468	RECE W	69.00	
11-87	BELLIZIO, JAMES E.	BELLIZIO, DOLLY JAMES E.	726 675	311 476	RECE W	-0-	
7/30/93							
7/30/93	BELLIZIO, DOLLY	PRICE, PHILIP	1549	159	W/D	64.00	
7/30/93	PRICE, PHILIP	PRICE, PATRICIA G. PHILIP DALE	1689	37	QC	-0-	
City		G.M.D.	L.D.	L.L.	Dimensions	Acreage	
			15.	1092		Return	Deed
Subdivision		Block		Lot	Plat	Bk.	Page
Brief Legal Description 1993 Secd 1689/37 seems to have a call missing.							



Name On Return:
Name On Deed:

Photo	Call No.
-------	----------


15-33 15-33		4A
Map	Block	Parcel

Property Address:	Property Acquired From:
-------------------	-------------------------

Acquired By:	Deed Will	Approximate Date Acquired:	Recorded Yes No	D.B. Pg.	Size: (Dim. or Ac.)
--------------	-----------	----------------------------	-----------------	----------	---------------------

Bounded By:	N.	S.	E.	W.
-------------	----	----	----	----

Date	Grantor (From)	Grantee (To)	D.B.	Pg.	Type	W.D. Cons.
1/1/76	COLE, CLYDE	COLE, MARY RUTH	207	38	W	-
1977	COLE, Mary Ruth	COLE, Clyde & Pamela J.	229	284	QCD	-0-
8/83	COLE, CLYDE & PAMELA J.	CHARLES L. GRIFFIN, HAZEL W.	365	260	W	59 ⁹⁰
	City	G.M.D.	L.D.	L.L.	Dimensions	Acreage
			15	1092		Return Deed Plat Comp Used
	Subdivision	Block	Lot	Plat Book	Page	
Brief Legal Description:						



Property Acquired From:
Acct. No.

Photo	Call No
-------	---------


15N12	188
Map	Block
	Parcel

Date	Grantor (From)	Grantee (To)	D.B.	Pg.	Type	W.D. Cons
1/18/00	MURPHY, BARBARA J.	THE REVOCABLE TRUST OF BARBARA JOSEPHINE MURPHY	3990	219	QC	-0-

City	G.M.D.	L.D.	L.L.	Dimensions	Acreage				
		15	1092		Return	Deed	Plat	Comp.	Used

Subdivision	Block	Lot	Plat Bk.	Page

Brief Legal Description



Name On Return:	MAP OLD: 1533	BLOCK	PAR 004	SUB	15-37		4
Name On Deed:	NEW: 1512		188		Map	Block	Parcel

Property Address:	Property Acquired From:				
Acquired By:	Deed Will	Approximate Date Acquired:	Recorded Yes No	D.B. Pg.	Size (Dim. or Ac.)
Bounded By:	N.	S.	E.	W.	

Date	Grantor (From)	Grantee (To)	D.B.	Pg.	Type	W.D. Cons.
11/9/73	COFFEY, C. J.	COLE, CLYDE	137	628	WD	—
10-27-77	Cole, Clyde	Murphy, Arthur E. + Barbara J.	228	338	WD	36 ⁹⁰
6/23/95	MURPHY, ARTHUR E. <small>ESTATE</small>	MURPHY, BARBARA J.	2117	48	EX'IS DEED	-0-

City	G.M.D.	L.D.	L.L.	Dimensions	Acreage				
				240 X 318 200 X 275	Return	Deed	Plat	Comp.	Used
Subdivision					Block	Lot	Plat Book	Page	

Brief Legal Description:



Name On Return: ~~Padgett, Grover E.~~
Woodstock, Ga.

2-2
Photo

77
Call No.

15-33
Map

4
Block

Parcel

Name On Deed: COLE, Clyde & Mary Ruth.

Property Address: 1/5 DUPREE RD.

Property Acquired From:

Acquired By: Deed Will Approximate Date Acquired: Recorded Yes No D.B. Pg. Size (Dim. or Ac.)

Bounded By: N. S. E. W.

Date	Grantor (From)	Grantee (To)	D.B.	Pg.	Type	W.D. Cons.
12/1/61	COFFEY, C. J.		93	518	WD	1.65 1.125
5/28/70	WHITNEY, Gene Edwin		106	518	WD	1.80 1.875
8-30-71	PADGETT, Bewlah P		115	549	WD	26.00 RTT
8-30-71	" " "		115	551	WD	3.10 RTT

City	G.M.D.	L.D.	L.L.	Dimensions	Acreage				
out	890	15	1092	240 x 348 200 x 275 12R.	Return	Deed	Plat	Comp.	Used
					3				


Subdivision	Block	Lot	Plat Book	Page

Brief Legal Description: 4/2 LL 1092 LD 15

Property Acquired From:	MAP BLOCK PAR SUB	15-33		5
Acct. No.:	OLD: 1533	005	Photo	Call No
	NEW: 1512		189	

Date	Grantor (From)	Grantee (To)	D.B.	Pg.	Type	W.D. Cons
Per '84	Tax Return	Reinhardt, J.B.				
8/89	REINHARDT J. B. ^{ETAL}	CHEROKEE FEDERAL SAVINGS BANK	829 827	312 260	REAR DUP	-0-
10/89	CHEROKEE FEDERAL SAVINGS BANK	KOWICZ, Wm. S.	826	279	LTD W	102.50
2/23/07	KOWICZ, WILLIAM S.	122 DUPREE ROAD, LLC	9435	316	LSD	220.00

City	G.M.D.	L.D.	L.L.	Dimensions	Acreage				
		15	1092	*2.52 AC	Return	Deed	Plat	Comp.	Used
Subdivision					Block	Lot	Plat Bk.	Page	
Brief Legal Description *ADJUSTED ACREAGE PER 2007 DEED 9435-316. 9/17/07									



Name On Return:

Photo	Call No.

15-33		5
Map	Block	Parcel

Name On Deed:

Property Address:

Property Acquired From:

Acquired By:	Deed Will	Approximate Date Acquired:	Recorded Yes No	D.B. Pg.	Size (Dim. or Ac.)
--------------	-----------	----------------------------	-----------------	----------	--------------------


Bounded By:	N.	S.	E.	W.
-------------	----	----	----	----

Date	Grantor (From)	Grantee (To)	D.B.	Pg.	Type	W.D. Cons.
3/75		LUNSFORD, CARL R & HILDA	177	365		
10/78	CARL R. & HILDA A. LUNSFORD	Wm. C. COLLINS, LENNIR RACHEL	249	179	W	3 ⁰⁰
10/81	WILLIAM C. & COLLINS, LENNIR RACHEL	REINHARDT, J.B. & CARLILE, W.B.	311	908	W	7 ⁸⁰

City	G.M.D.	L.D.	L.L.	Dimensions	Acreage				
					Return	Deed	Plat	Comp.	Used

Subdivision	Block	Lot	Plat Book	Page

Brief Legal Description:



Name On Adams, N.A.
 Return: Woodstock, Ga.

2-2 80
 Photo Call No.

15.33 5
 Map Block Parcel

Name On Deed:

Property Address: 1/5 DUPREE RD.

Property Acquired From:

Acquired By: Deed Will Approximate Date Acquired: Recorded Yes No D.B. Pg. Size: (Dim. or Ac.)

Bounded By: N. S. E. W.

Date	Grantor (From)	Grantee (To)	D.B.	Pg.	Type	W.D. Cons.
<u>2/10/54</u>	<u>LEGG E.S.</u>		<u>29</u>	<u>231</u>	<u>WD</u>	
<u>3/29/73</u>	<u>Will of N.A. Adams Coomer, Marian Adams</u>	<u>Coomer, Arthur L. ^{Wint}</u>	<u>139</u>	<u>260</u>	<u>WD</u>	<u>—</u>
<u>3/29/73</u>	<u>Coomer, Arthur L.</u>	<u>Coomer, Marian A. ^{Wint}</u>	<u>139</u>	<u>261</u>	<u>WD</u>	<u>—</u>

City	G.M.D.	L.D.	L.L.	Dimensions	Acreage				
					Return	Deed	Plat	Comp.	Used
<u>out</u>	<u>890</u>	<u>15</u>	<u>1060</u>		<u>4</u>	<u>—</u>		<u>2.2</u>	<u>2.2</u>
Subdivision					Block	Lot	Plat Book	Page	

Brief Legal Description: 2.2Ac LL1092 2D15

369
085

1840

8944

Property Acquired From:
Acct. No.

Photo	Call No

15N12		190
Map	Block	Parcel

Date	Grantor (From)	Grantee (To)	D.B.	Pg.	Type	W.D. Cons
8/31/01	SMITH, JOHNNY R.	GARTLAND, ELLEN J.	4875	391	WD	120 ⁰⁰

City	G.M.D.	L.D.	L.L.	Dimensions	Acreage				
					Return	Deed	Plat	Comp.	Used
		15	1092						

Subdivision	Block	Lot	Plat Bk.	Page

Brief Legal Description



Name On Return:

MAP - BLOCK - PAR - SUB -
 OLD: 1533 005 A
 NEW: 1512 190

15.33		SA
Map	Block	Parcel

Name On Deed: DOBBS

Property Address: N/S DUPREE RD.

Property Acquired From:

Acquired By: Deed Will Approximate Date Acquired: Recorded Yes No D.B. Pg. Size: (Dim. or Ac.)

Bounded By: N. S. E. W.

Date	Grantor (From)	Grantee (To)	D.B.	Pg.	Type	W.D. Cons.
8/15/69	ADAMS, N. A.	DOBBS, HUGH LEE	106	44	CORR. WD	-


12/17/6	DOBBS, HUGH LEE	DOBBS, MICHAEL LEE	269	463	W	18-00
---------	-----------------	--------------------	-----	-----	---	-------

12/14/95	DOBBS, MICHAEL LEE	SMITH, JOHNNY R.	2263	149	W/D	-0-
----------	--------------------	------------------	------	-----	-----	-----

City	G.M.D.	L.D.	L.L.	Dimensions	Acreage				
					Return	Deed	Plat	Comp.	Used
	890	15	1092	100 X 360 X 120 X 281					

Subdivision	Block	Lot	Plat Book	Page

Brief Legal Description: LOT LL 1092 LD 15



(17 acres)

FD-1


Name On Call Gran Return: Woodstock	MAP OLD: 1536	BLOCK	PAR 011	SUB
Name On Deed:	NEW: 1512		191	

15.36		11
Map	Block	Parcel

Property w/ Address: OFF S.R. 5	Property Acquired From:			
Acquired Deed ___ By: Will ___	Approximate Date Acquired:	Recorded Yes ___ No ___	D.B. ___ Pg. ___	Size: (Dim. or Ac.)
Bounded By:	N.	S.	E.	W.

Date	Grantor (From)	Grantee (To)	D.B.	Pg.	Type	W.D. Cons.
6/4/59	Brooks, Radford's.		51	94	WD	
			486	586	(Conn.) D	

City	G.M.D.	L.D.	L.L.	Dimensions	Acreage 8.5 AC				
out	890	15	1236 1237 1284		Return	Deed	Plat	Comp.	Used
	Subdivision		1285		9	9	9	9	9
				Block	Lot	Plat Book	Page		
						2	131		
Brief Legal Description: 9Ac 1 LL 1236, 1237, 1284, 1285 LD 15									




Property Acquired From: 15-36 GOLD: 1536	MAP BLOCK PAR SUB 011 A
Acct. No. NEW: 1512	Photo Call No 192

15-36		11A
Map	Block	Parcel

Date	Grantor (From)	Grantee (To)	D.B.	Pg.	Type	W.D. Cons
12-10-86	Call, Oman	McEVER, Allie J.	586	22	W/D	-0-
8/15/05	McEVER, Allie J.	NORTON, KATHERINE R	8219 8223	478-480 249	CORR. DC	-0-
1/26/06	NORTON, KATHERINE R	CARTER, CYNTHIA RENEE	8558	254	W/D	90.00
7/11/07	CARTER, CYNTHIA RENEE	PHILLIPS, REGINALD G. CARTER, CYNTHIA RENEE	9724	414	LTD W/D	-0-

City	G.M.D.	L.D.	L.L.	Dimensions	Acreage				
		15	1237	105'x210'	Return	Deed	Plat	Comp.	Used
						.5AC			
Subdivision					Block	Lot	Plat Bk.	Page	

Brief Legal Description




Name On Return:	MAP OLD: 1536	BLOCK:	PAR 010	SUB C	15-36		10C
Name On Deed:	NEW: 1512		193		Map	Block	Parcel

Property Address:	Property Acquired From:				
Acquired By:	Deed Will	Approximate Date Acquired:	Recorded Yes No	D.B. Pg.	Size (Dim. or Ac.)
Bounded By:	N.	S.	E.	W.	

Date	Grantor (From)	Grantee (To)	D.B.	Pg.	Type	W.D. Cons.
12/79	BROOKS, RADFORD S.	JOHNSON, J.W. JR.	277	265	W	31 ²⁰
9/89	JOHNSON, J.W. JR.	BEZDEK, LEE	822	64	W	240 ⁹⁰
9/3/92	BEZDEK, LEE 1/2 INT.	BEZDEK, SUSAN 1/2 INT.	1283	378	OC	-0

City	G.M.D.	L.D.	L.L.	Dimensions	1.65 AC Acreage	***1.51 AC.***			
		15	1284	135X250	Return	Deed	Plat	Comp.	Used
Subdivision					Block	Lot	Plat Book	Page	

Brief Legal Description: * FOR 93 TAX PARCEL 10F COMBINED PER DEED 1283/378, 11-5-92
 ** PARCEL 199D COMBINED PER TAX ASSESSORS OFFICE REQUEST 10/16/97 *** .141 AC USED FOR
 R/W PER 1996 DEED 2539-313. FOUND & CORRECTED 10/22/99



Name On Return:	MAP	BLOCK	PAR	SUB	15-36	10F
Name On Deed:	OLD: 1536	010	F		Map	Block
Property Address:	NEW: 1512	194				Parcel
Acquired By:	WITH 10C PER DEED		Property Acquired From:	1283/328		
Deed Will	Approximate Date Acquired:	Recorded Yes No	D.B.	Pg.	Size: (Dim. or Ac.)	
Bounded By:	N. 11-5-92	S.	E.	W.		

Date	Grantor (From)	Grantee (To)	D.B.	Pg.	Type	W.D. Cons.	
10/80	BROOKS, RADFORD 5 ^{"estate"}	JOHNSON, J. W. JR.	294	12	W	15 ⁰⁰	
9/89	JOHNSON, J. W. JR.	BEZDEK, LEE	822	104	W	240.40	
9/3/92	BEZDEK, LEE 1/2 INT.	BEZDEK, SUSAN 1/2 INT.	1283	328	10C	-0-	
City		G.M.D.	L.D.	L.L.	Acreage		
			15	1237 1284	Return	Deed	Plat
					Comp.	Used	37
Subdivision				Block	Lot	Plat Book	Page
Brief Legal Description:							

28 09

T


Property Acquired From:
Acct. No.

Photo	Call No
-------	---------

15N12		195
Map	Block	Parcel

Date	Grantor (From)	Grantee (To)	D.B.	Pg.	Type	W.D.Cons
12/4/98	Cheryl P. Pannell, Bobby J. &	Pannell's Firearms, Ltd	3405	242	W/D	-0-
1/17/06	PANNELL'S FIREARMS, LTD.	PANNELL'S FIRE ARMS, INC	8527	30	QC	-0-

City	G.M.D.	L.D.	L.L.	Dimensions	Acreage				
		15	1237 1284		Return	Deed	Plat	Comp.	Used
Subdivision					Block	Lot	Plat BK.	Page	
Brief Legal Description									




Property,
Acquired From:
Acct. No.

MAP: BLOCK PAR SUB
OLD: 1536 10 D
NEW: 15-12 195 Cal No

15-36		10 D
Map	Block	Parcel

Date	Grantor (From)	Grantee (To)	D.B.	Pg.	Type	W.D. Cons	
3/90	BRYSON, HENDERSON	DEMASTRO, MIKE SMITH, KENNETH ROSSIGNOL, BILL	855	514	W	250. ⁰⁰	
10/91	DeMASTRO, MIKE & BILL ROSSIGNOL SMITH, KENNETH	BRYSON, HENDERSON	1123	25	QC	-0-	
6/17/94	BRYSON, HENDERSON	GOREE, JOHN T. MULLER, DAVID H.	1926	042	W/D	200. ⁰⁰	
12/12/96	MULLER, JOANNE T. GOREE, JOHN T.	MILLER, JOANNE T. GOREE, MICKEY H.	2581	170	QC	-0-	
6/27/97	MILLER, JOANNE T. GOREE, MICKEY H.	ANNELL, ROBBY J. CHERYL P.	2757	302	W/D	295. ⁸⁰	
City		G.M.D.	L.D.	L.L.	Dimensions	Acreage	
			15	1237 1284	100 x 258	Return	Deed
Subdivision		Block		Lot	Plat	Bk.	Page
Brief Legal Description X.046 AC = USED FOR R/W PER 1995 DEED 2103-199 8/22/95							



Name On Return:

Photo Call No.

15-36 10D
Map Block Parcel

Name On Deed:

Property Address:

Property Acquired From:

Acquired By: Deed Will Approximate Date Acquired: Recorded Yes No D.B. Pg. Size: (Dim. or Ac.)


Bounded By: N. S. E. W.

Date	Grantor (From)	Grantee (To)	D.B.	Pg.	Type	W.D. Cons.
10/80	BROOKS, RADFORD S.	GRISSOM, ROBERT L.	294	11	W	23 ⁰⁰
7/81	GRISSOM ROBERT L.	MASTER WEATHER STRIP SERVICE, INC.	307	37	W	-0-
1/88	MASTER WEATHER STRIP SERVICE, INC.	BRISON, HENDERSON	690	394	W	180 ⁰⁰

City	G.M.D.	L.D.	L.L.	Dimensions	Acreage				
		15	1237 1284	100 x 258	Return	Deed	Plat	Comp.	Used

Subdivision	Block	Lot	Plat Book	Page

Brief Legal Description:



Property Acquired From:
Aqct. No.

Photo	Call No
-------	---------

15N12		196
Map	Block	Parcel


REC
12/1/04

Date	Grantor (From)	Grantee (To)	D.B.	Pg.	Type	W. D. Cons
8/1/03	BRYSON, LAVERNE	BRYSON, HENDERSON	7563	136	QC	2 TRACTS -0-
2/13/06	BRYSON, HENDERSON D.	THE 2006 BRYSON FAMILY REVOCABLE TRUST	81642	174 172	QC	-0-
10/4/07	BRYSON, HENDERSON	AXIOM DEVELOPMENT, LLC	9892	269	WD	2 PARCELS 58.50

City	G.M.D.	L.D.	L.L.	Dimensions	Acreage .56 AC ±				
		15	1237 1284		Return	Deed	Plat	Comp.	Used

Subdivision	Block	Lot	Plat Bk.	Page

Brief Legal Description



Name On Return:	MAP OLD: 1536	BLOCK	PAR 010	SUB E	15-36		10E
Name On Deed:	NEW: 1512				Map	Block	Parcel
Property Address:	Acquired From:						


Acquired By:	Deed Will	Approximate Date Acquired:	Recorded Yes No	D.B. Pg.	Size: (Dim. or Ac.)
Bounded By:	N.	S.	E.	W.	

Date	Grantor (From)	Grantee (To)	D.B.	Pg.	Type	W.D. Cons.
12/81	BROOKS, RADFORD S.	BRYSON, HENDERSON & LAVERNE	297	93	W	23 ⁰⁰
9/91	BRYSON, HENDERSON D.	BRYSON, LAVERNE W.	1098	7	OC	-0
11/10/95	BRYSON, LAVERNE W.	BRYSON, LAVERNE & HENDERSON	2237	150	OC	2 TRACTS -0-

City	G.M.D.	L.D.	L.L.	Dimensions	Acreage \pm				
		15	1237 1284		Return	Deed	Plat	Comp.	Used

Subdivision	Block	Lot	Plat Book	Page

Brief Legal Description: $\frac{1}{2}$ 0.316 AC. \pm USED FOR R/W PER 1995 DEED 2103-219, 8/22/95



Property	MAP: BLOCK	*PAR	SUB
Acquired From:	OLD: 1536	010	H
Acct. No.	NEW: 1512	Photo	Call No
		197	

15-36		10H
Map	Block	Parcel

Date	Grantor (From)	Grantee (To)	D.B.	Pg.	Type	W.D. Cons
9/91	BRYSON, HENDERSON D.	BRYSON, LAVERNE W.	1098	8	QC	-0-
11/10/95	BRYSON, LAVERNE W.	BRYSON, HENDERSON D. LAVERNE	2237	150	QC	2 TRACTS -0-
8/1/03	BRYSON, LAVERNE	BRYSON, HENDERSON	7563	136	QC	2 TRACTS -0-
10/21/05	BRYSON, HENDERSON	AXIOM DEVELOPMENT, LLC	8441	239	WD	784.50

City	G.M.D.	L.D.	L.L.	Dimensions	Acreage	* 52 AC			
		15	1237	1.98 AC	Return	Deed	Plat	Comp.	Used
						554			
Subdivision					Block	Lot	Plat Bk.	Page	
Brief Legal Description					* 0.34 AC ± USED FOR R/W PER 1995 DEED 2103-211. 8/22/95				

Name On Return:

Photo	Call No.

15-36		10H
Map	Block	Parcel

Name On Deed:

Property Address:

Property Acquired From:

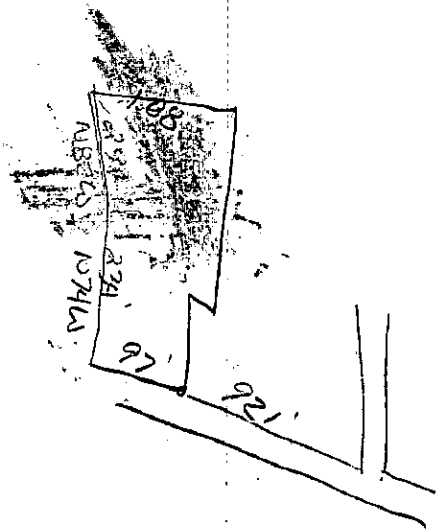
Acquired By: Deed Will Approximate Date Acquired: Recorded Yes No D.B. Pg. Size: (Dim. or Ac.)

Bounded By: N. S. E. W.

Date	Grantor (From)	Grantee (To)	D.B.	Pg.	Type	W.D.Cons.
3/31	BROOKS, RADFORD S. LAVERNE	BRYSON, HENDERSON & LAVERNE	300	558	W	23 ⁰⁰
12-87	BRYSON, HENDERSON &	GRIMES, O. NOLAN JR.	679	475	W	109.50
3/89	GRIMES, O. NOLAN JR.	BRYSON, HENDERSON & LAVERNE	789	299	Qc	-

City	G.M.D.	L.D.	L.L.	Dimensions	Acreage				
					Return	Deed	Plat	Comp.	Used
		15	1237	100 X 250 100 X 243.67		.554			
Subdivision					Block	Lot	Plat Book	Page	

Brief Legal Description:



Property Acquired From:	MAP . BLOCK	PAR SUB	15-36		10K
Acct. No.	OLD: 1536	010	Call No	Map	Block
	NEW: 1512	198			

Date	Grantor (From)	Grantee (To)	D.B.	Pg.	Type	W.D. Cons
6/29/93	ETOWAH BANK	BARBER, PATRICIA W.	1520	343	LTD W/D	80. ⁰⁰
7/6/01	BARBER, PATRICIA W.	KILE MICHAEL L.	4720	274	O/L	—
			4720	272	WD	21500

City	G.M.D.	L.D.	L.L.	Dimensions	Acreage <u>0.53 AC</u>				
		15	1237		Return	Deed	Plat	Comp.	Used
						56			

Subdivision	Block	Lot	Plat Bk.	Page

Brief Legal Description 0.034 AC. ± USED FOR R/W PER 1995 DEED 2064-40 6/8/95

1947

1947

Name: On
Return:

Photo	Call No.

15-36		10K
Map	Block	Parcel

Name On
Deed:


Property
Address:

Property
Acquired From:

Acquired Deed _____ Approximate Recorded
By: Will _____ Date Acquired: Yes _____ No _____ D.B. _____ Pg. _____ Size:
(Dim. or Ac.)

Bounded By: N. S. E. W.

Date	Grantor (From)	Grantee (To)	D.B.	Pg.	Type	W.D.	Cons.	
8/81	BROOKS, RADEFORD S.	TIPTON, B. W. GARNER, BOYD H.	309	183	W	23	00	
10/81	GARNER, BOYD H.	TIPTON, B. W.	312	912	W	1	00 +	
4/91	TIPTON, B. W.	ETOWAH BANK	1520 980	341 69	RE REC DUP	183	50	
City		G.M.D.	L.D.	L.L.	Dimensions	Acreage		
			15	1237		Return	Deed	
							Plat	
						0.56	Comp.	
							Used	
							0.56	
Subdivision					Block	Lot	Plat Book	Page
Brief Legal Description:								



Property Acquired From:
Acct. No.

Photo	Call No
-------	---------


15N12		199
Map	Block	Parcel

Date	Grantor (From)	Grantee (To)	D.B.	Pg.	Type	W.D. Cons
12/4/01	DSA ENTERPRISES, LLC	C.D INTERESTS, LLC	4981	257	W/D	400. ⁰⁰
3/22/06	CD INTERESTS, LLC.	GHL2, LLC	81667	450	LSB	2,005. ⁰⁰

City	G.M.D.	L.D.	L.L.	Dimensions	Acreage	1.4 AC			
		15	1237		Return	Deed	Plat	Comp.	Used

Subdivision	Block	Lot	Plat Bk.	Page
			67	140

Brief Legal Description



Property Acquired From:
 Acct. No.

Photo Call No


15N12 199
 Map Block Parcel

**** Deleted in Error**

Date	Grantor (From)	Grantee (To)	P.B.	Pg.	Type	W.D. Cons
10/7/98	ESTATE BROOKS, RADFORD S. BROOKS, DANNY S. (AS TRUSTEE)	DSA ENTERPRISES, LLC	3335	138	W/D	-0-
10/7/98	SONYA B. DOBBS (AS TRUSTEE) BROOKS, RADFORD (ESTATE)	" "	3335	140	W/D	-0-
10/7/98	INTERVIVOS TRUST F&J MARRA MENDOCK (AS TRUSTEE)	" "	3335	142	W/D	-0-
10/7/98	BROOKS, ARA L. (ESTATE)	" "	3335	144	EXIS DEED	-0-
10/7/98	SEE DEEDS FOR ALL HEIRS NAMES	" "	3335	151	QCS	-0-

City	G.M.D.	L.D.	L.L.	Dimensions	Acres	Return	Deed	Plat	Comp.	Used
		15	1237	7.99 AC	5.49 AC					

**** Deleted in error only 2.5 AC. Used for 15N12E-1**
 Found & Corrected 3/20/01
 Brief Legal Description: ADJUSTED ACREAGE PER 1998 DEEDS 3335-138 thru 160. 1/29/99
 ** PARCEL 199E COMBINED PER RICKY IN TAX ASSESSORS OFFICE. 4/31/99



FD-1

Name On Return: Brooks, Ra Acworth, G
 MAP BLOCK PAR SUB
 OLD: 1536 010
 NEW: 1512 199

15-36		10
Map	Block	Parcel

30

Property Address: ON S.R. 5
 Property Acquired From:
 Acquired Deed By: Will
 Approximate Date Acquired:
 Recorded Yes No
 D.B. Pg.
 Size: (Dim. or Ac.)
 Bounded By: N. S. E. W.

Date	Grantor (From)	Grantee (To)	D.B.	Pg.	Type	W.D. Cons.
11/26/49	Brooks James Est.		20	21/9	WD	

2-6-79 Brooks, Radford J.
 Brooks, Danny
 Dabbs, Sonya Brooks
 By Will 5693
 Brooks, ARA 4/0 Cope B. Brooks by power Attorney

City	G.M.D.	L.D.	L.L.	Dimensions	Acreage				
out	890	15	1236 1237 1284	839± 561± 1211±	Return	Deed	Plat	Comp.	Used
					102	92.5	-	85	85

Subdivision	Block	Lot	Plat Book	Page
3.11 AC.±				

Brief Legal Description: 85 Ac LL 1236 1237 1284 LD 15 * 3.11 AC ± USED
 FOR R/W PER 1995 DEED 2102-2165, 8/22/95 ± 3167 AC ± USED FOR R/W PER 1995 DEED
 2102-2169 8/22/95

1288

WALTER C. ALFORD
Attorney at Law
Post Office Box 465
Tucker, Georgia 30085-0465

(770) 938-2111

G E O R G I A

CHEROKEE COUNTY

DURABLE POWER-OF-ATTORNEY

KNOW ALL MEN BY THESE PRESENTS:

That I, ARA L. BROOKS, do hereby make, constitute and appoint CARL B. BROOKS as my true and lawful Attorney for me and in my name, place and stead:

To receive, take, receipt for and hold in possession, manage and control all property both real and personal which I now or may hereafter own, hold, possess or be or become entitled to with full power to sell, mortgage or pledge, assign, transfer, invest and reinvest the same or any part thereof in forms of investment, including bonds, notes and other obligations of the United States, deemed prudent by him in his discretion, with full power to retain the same without liability for loss nor depreciation thereof.

To sell, mortgage, encumber, convey, rent, lease, exchange, pledge or otherwise dispose of by deed, bill of sale, contract or otherwise, with or without warranty, any and all property, real or personal, including but not limited to stocks and bonds, which I may own or in which I may have an interest, or which I may hereafter acquire, located within or without the State of Georgia, for cash or upon such terms as said Attorney-in-Fact may deem advisable, and to execute Warranty Deeds, Deeds to Secure Debt, Quit-Claim Deeds and any other appropriate deeds, conveyances and other instruments, including contracts of sale and purchase, for that purpose.

To purchase or otherwise acquire property, real or personal, for me and on my behalf (including but not limited to contracts of insurance), for cash or upon such terms as said Attorney-in-Fact may deem advisable, and to execute appropriate instruments for the purpose.


To specifically sell, convey and to execute any and all warranty deeds or any other documents instant to the sale of any and all real property, or any interest therein, located in the State of Georgia or in any other state.

To demand, sue for, collect, recover, and receive all debts, monies, interest and demands whatsoever now due or that may hereafter be or become due to me (including the right to institute any legal proceedings therefor).

To make, execute, deliver and endorse notes, drafts, checks, bonds, stocks or other obligations or instruments, for the payment of money or property from or to me or order in my name, and to secure the same in any manner.

To make deposits to, and to make withdrawals from, and to sign checks drawn upon any accounts I may now or hereafter have with banks, savings and loan associations or other financial institutions, including but not limited to checking accounts, savings

ALB
Initials



accounts, savings certificates, certificates of deposit and money market accounts. :

To make, execute and deliver deeds, releases, conveyances and contracts of every nature in relation to both real and personal property, including stocks, bonds and contracts of indemnity and insurance.

To have access to my safe deposit boxes, act as my proxy with power of substitution to vote all stocks or securities in my name in relation to any individual or corporate action; to deposit any stocks or securities in connection with any plans of protective or reorganization committees, to accept and exercise rights, to subscribe for securities and to sell same.

To receive and receipt for all rents and income to which I am or may become entitled, pay therefrom all necessary expenses for the maintenance, upkeep, care and protection of my property, deduct therefrom his own reasonable compensation, and pay the net income from time-to-time to me or in such manner as I shall direct, or in the absence of such payment to me or at my discretion, to invest the same in his judgment in the manner above directed.

To execute and deliver any medical or surgical authorization or waiver directed to any physician, surgeon, anesthetist, nursing care facility, or hospital authority for my admission, treatment, care, convalescence or surgical procedure as said Attorney-in-Fact may deem advisable.

In the event of my illness, incapacity or other emergency, to incur and pay and satisfy such expense and obligations for my comfort, benefit and care and obligations of a nature customarily incurred by me, as in his judgment he may consider necessary or desirable.

To file any and all State, Federal or other governmental tax returns, and to represent me before the office of any such tax authority with respect to each and every tax matter which I might undertake in my own right, with full authority to receive, endorse and collect refunds, penalties or interest, execute waivers, execute consents extending the time of assessment or collection of taxes, execute closing agreements under any tax laws, execute tax elections, and to execute each and every other tax document of every kind and description, and to delegate any of the foregoing authorities to any certified public accountant as a substitute representative on my behalf.

To do and perform all acts necessary or incidental to the carrying out of the powers conferred, and at my demise to pay, transfer and deliver to my legal representatives, all principal and income then in his possession and control.


To bind me or my estate by contracts which may extend past the term of this instrument.

To do any other thing or perform any other act, not limited to the foregoing, which I might do in person, it being intended this that shall be a general Power-of-Attorney.

I hereby give and grant to my said Attorney-in-Fact full power and authority to do and perform every act necessary, requisite or proper to be done in and about the premises as fully as I might or could do were I personally present, with full power of

ALB

Initials



substitution and revocation, hereby ratifying and confirming all that my said Attorney-in-Fact shall lawfully do or cause to be done by virtue hereof.

The powers and authority granted hereby shall neither be abridged nor revoked in the event I shall hereafter become mentally incompetent or physically incapacitated, and in either of said events this instrument shall continue to remain of full force and effect until revoked by me as herein provided.

I do further affirm that any guardian appointed for me shall recognize the validity of this Power-of-Attorney.

Anyone dealing with said Attorney-in-Fact may rely upon any statement of fact by said Attorney, including but not limited to the fact that the powers and authority hereby granted have neither been revoked nor otherwise terminated.

Further, any person, firm or legal entity is hereby indemnified and held harmless against any and all losses or claims that could be made by me, my agents or my estate by virtue of reliance upon this Power of Attorney.

For the purpose of inducing any bank, broker, transfer agent or other party to act in accordance with the powers granted in this Power of Attorney, the principal hereby agrees that if this Power of Attorney is terminated by operation of law, except as expressly provided herein, the principal and the principal's distributee's legal representative, successors and assigns will save such bank, broker, transfer agent or other party harmless from any loss suffered or liability incurred by it in acting in accordance with this Power of Attorney prior to its receipt of written notice of said termination or recorded notice of revocation as herein provided.

In the event that prior to the exercise of any of the powers conferred upon my Attorney-in-Fact herein, I should die and my Attorney-in-Fact shall thereafter, without having learned of my death, exercise any of such powers, I do further declare that such acts as may have been performed by said Attorney-in-Fact pursuant to this Power-of-Attorney shall be and remain binding upon my executors, administrators, and other legal representatives in the same manner that they would have been binding upon me had I lived, and all persons shall be entitled to rely upon such acts.


Should any part of this Power-of-Attorney be determined void or ineffective or should any of the individual powers granted herein be determined to be void or ineffective, such determination or invalidity of any singular power contained herein shall not effect the remaining powers granted which shall remain in full force and effect.

I hereby expressly ratify and confirm all that **CARL B. BROOKS**, my Attorney-in-Fact may do pursuant to the powers and authority hereinabove set forth, and for myself and my estate covenant to hold said Attorney-in-Fact harmless for any and all acts in good faith in the exercise of the powers hereby granted.

This instrument may be executed in any number of counterparts, each of which so executed shall be deemed to be an original, but all such counterparts shall together constitute but one and the same instrument.

This Power-of-Attorney may be recorded on the Records of Cherokee County,

 C B
Initials



Georgia, and on the public records at any other location, within or without the State of Georgia, and shall remain in full force and effect until the same is revoked by written instrument executed and recorded on the Records of Cherokee County, Georgia, and on the public records of each other location where this Power-of-Attorney may have been recorded. Any person or entity may rely upon the validity of this General Power-of-Attorney until such instrument of revocation is executed and recorded.

IN WITNESS WHEREOF, I have set my hand and seal this 7 day of November, 1996.

Signed, sealed and delivered in the presence of:

Ara L Brooks (SEAL)
ARA L. BROOKS

Witness

Vanessa Joy 11-7-96
Notary Public (date)

My Commission Expires: Notary Public, Cobb County, Georgia
~~My Commission Expires February 26, 2000~~

(Notary Seal)

A SPECIMEN OF THE SIGNATURE OF MY ATTORNEY-IN-FACT, CERTIFIED BY ME, IS SHOWN BELOW.

Specimen signature of my Attorney-in-Fact:

Carl B Brooks
CARL B. BROOKS
(Attorney-in-Fact)

I certify that the signature of my Attorney-in-Fact is correct:

Ara L Brooks
ARA L. BROOKS
(Principal)

634 SOUTH MAIN ST.

WOODSTOCK, GA.

Property Acquired From:	MAP BLOCK PAR SUB OLD: 1536 010 J	15-36		10J
Acct. No.	Photo Call No	Map	Block	Parcel


NEW: 1512	199	A
-----------	-----	---

Date	Grantor (From)	Grantee (To)	D.B.	Pg.	Type	W.D. Cons
7/93	HUNG LIN & LEE, JANE CHEN	RELIANCE TRUST CO.	1557	45	deed with power	+ 1000 64 ⁰⁰
11/93	RELIANCE TRUST CO.	FREDERICK, JULIETTE	1700	185	W	300 ⁰⁰
5/21/02	FREDERICK, JULIETTE	RAM OF CHEROKEE, LLC.	5301	419	W/S	825 ⁰⁰

City	G.M.D.	L.D.	L.L.	Dimensions	Acreage 1.67 AC.				
		15	1237		Return	Deed	Plat	Comp.	Used

Subdivision	Block	Lot	Plat Bk.	Page

Brief Legal Description



Name: On Return:

Photo	Call No.

15-36		10J
Map	Block	Parcel

Name: On Deed:

Property Address:

Property Acquired From:

Acquired By:	Deed Will	Approximate Date Acquired:	Recorded Yes No	D.B. Pg.	Size: (Dim. or Ac.)
--------------	-----------	----------------------------	-----------------	----------	---------------------


Bounded By:	N.	S.	E.	W.
-------------	----	----	----	----

Date	Grantor (From)	Grantee (To)	D.B.	Pg.	Type	W.D.Cons.
6/81	BROOKS, RADFORD S.	JENKINS, WADE H. & WALDRAP, N. B.	306	646	W	60 40
8/83	JENKINS, WADE H. & WALDRAP, NARRIS B. et al	HUNTER, JAMES ANDERSON	364	170	W	67 50
			364	172	WD	67 50
5-85	Hunter, James Anderson	Lee Hung Lin & Jane Chen	456	64	WD	460.00

City	G.M.D.	L.D.	L.L.	Dimensions	Acreage			
		15	1237		Return	Deed	Plat	Comp. Used
						1.696		1.67

Subdivision	Block	Lot	Plat Book	Page

Brief Legal Description:



Property
 Acquired From:
 Aect. No. 199

Photo Call No


15-12 199B
 Map Block Parcel

Date	Grantor (From)	Grantee (To)	D.B.	Pg.	Type	W.D. Cons
11/9/94	INTERVIVOS TRUST I & II BROOKS, ARA L. &	BRYSON, HENDERSON	1967	300	W/D	55.00
10/4/07	BRYSON, HENDERSON	AXIOM DEVELOPMENT, LLC	9892	219	WD	58.50 2 PARCELS

City	G.M.D.	L.D.	L.L.	Dimensions	Acreage 2.73 AC ±				
			1237		Return	Deed	Plat	Comp.	Used
		15	1284	127 AC ±		2.73 ±			2.73 ±

Subdivision	Block	Lot	Plat Bk.	Page

Brief Legal Description





Property Acquired From:
Acct. No. 199B

Photo	Call No
-------	---------

15-12		199D
Map	Block	Parcel

Date	Grantor (From)	Grantee (To)	D.B.	Pg.	Type	W.D. Cons			
1/26/97	BRYSON, HENDERSON & COMBINE	SUSAN M. BEZDEK & SUSAN M. FEROY R. E.	2754	340	W/D	32.00			
<p>DELETE WITH 193 PER OFFICE REQUEST 10/12/97.</p>									
City	G.M.D.	L.D.	L.L.	Dimensions	Acreage				
		15	1237 1284		Return	Deed	Plat	Comp.	Used
Subdivision					Block	Lot	Plat Bk.	Page	
Brief Legal Description									

Property Acquired From:
Acct. No. 199


Photo	Call No
-------	---------

15-12		199E
Map	Block	Parcel

Date	* Grantor (From)	Grantee (To)	D.B.	Pg.	Type	W.D. Cons
5/1/98	ARA L. ESTATES BROOKS, RADFORD S.	LANEY, PAUL	3103	208 THRU 233	QCS	-0-
5/1/98	LANEY, PAUL RICK	DSA ENTERPRISES, LLC	3104	98	W/D	250. ⁰⁰

DELETE CO
 WITH 199 PER OFFICE
 ASSESSOR 4/26/99
 TAX

City	G.M.D.	L.D.	L.L.	Dimensions	Acreage				
		15	1237		Return	Deed	Plat	Comp.	Used
						2.50			2.50
Subdivision					Block	Lot	Plat Bk.	Page	
Brief Legal Description									



Property Acquired From: 199C
Acct. No.

Photo	Call No


15N12		199F
Map	Block	Parcel

Date	Grantor (From)	Grantee (To)	D.B.	Pg.	Type	W.D. Cons
1/8/99	KERNEA, JERRY	G & S AUTO & MUFFLER, INC.	4283 3504	428 282	REREC W/D	195. ⁰⁰
3/9/00	G & S AUTO & MUFFLER, INC.	ROOT, STEVEN E.	4058	58	QC	-0-
4/22/03	ROOT, STEVEN E.	PROVERBS ONE, LLC	6099	271	W/D	1,100. ⁰⁰

City	G.M.D.	L.D.	L.L.	Dimensions	Acreage				
					Return	Deed	Plat	Comp.	Used
		15	1234			1.70			1.70

Subdivision	Block	Lot	Plat Bk.	Page
		TRACT I	602	70

Brief Legal Description



Property Acquired From: 15-36-10	MAP	BLOCK	PAR	SUB
Acct. No.	OLD: 1536		010 Photo	Call No
	NEW: 1512		200	

15-36		10L
Map	Block	Parcel


15-36

Date	Grantor (From)	Grantee (To)	D.B.	Pg.	Type	W.D. Cons
8-88	DOBBS, SONYA B. BROOKS, DANAY S.	MEDLOCK, MYRA GAIL	757	23	QC	-
12-88	MEDLOCK, MYRA GAIL	CROWDER, FREDRICK	757	24	QC	-
12-88	" " "	" " "	757	25	W	40. 500

City	G.M.D.	L.D.	L.L.	Dimensions	Acreage X.53 AC. ±				
		15	1237 1238		Return	Deed	Plat	Comp.	Used
								775	

Subdivision	Block	Lot	Plat	Bk.	Page

Brief Legal Description X.241 AC. ± USED FOR R/W PER 1995 DEED 2107-210. 8/22/95



Property Acquired From:
Acct. No.

Photo	Call No
-------	---------


15N12		201
Map	Block	Parcel

Date	Grantor (From)	Grantee (To)	D.B.	Pg.	Type	W.D.Cons
		KERNEA, JERRY				
10/15/03	DSA ENTERPRISES, LLC	" "	9044 16037	221 272	PEREC DC	-0-

City	G.M.D.	L.D.	L.L.	Dimensions	Acreage				
					Return	Deed	Plat	Comp.	Used
		15	1237 1238	1.75 AC					

Subdivision	Block	Lot	Plat Bk.	Page

Brief Legal Description

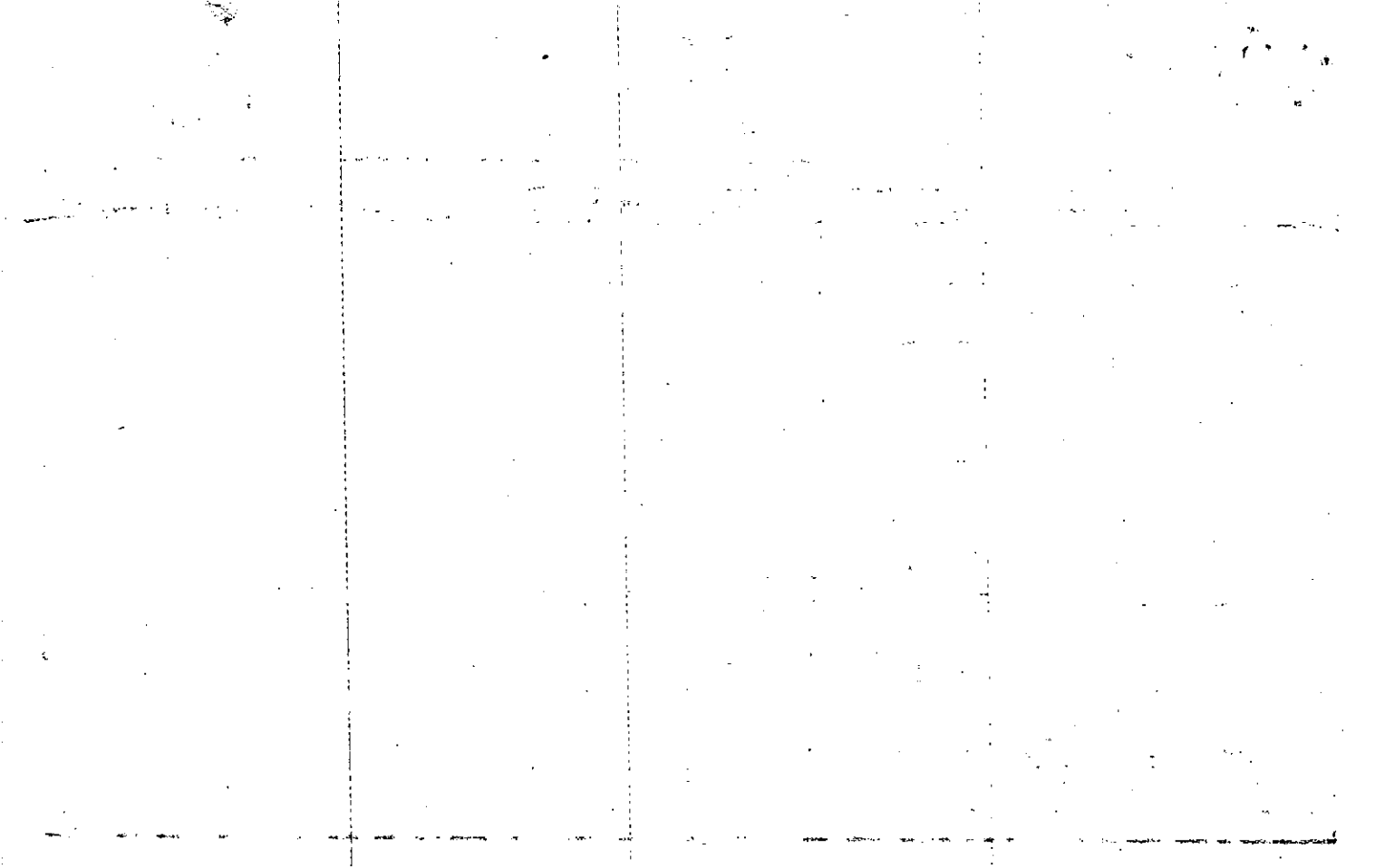


DUPLICATE

Property Acquired From:	MAP OLD: 1536	BLOCK	PAR 010	SUB 1 B
Acct. No.	NEW: 1512		Photo 201	Call No

15-36		10B
Map	Block	Parcel

Date	Grantor (From)	Grantee (To)	D.B.	Pg.	Type	W.D. Cons	
5/79		TITELMAN, RICHARD	2166	537		120. ⁰⁰	
11/87		TENNEBAUM, ALBERT	673	470 472		485. ⁰⁰	
1/4/00	BENATOR, ASHER & MAX & MORRIS TENENBAUM, ALBERT &	BYRON & HUTSON, CHARLES &	4027	261	LTD WD	250. ⁰⁰	
1/4/00	CHARLES & HUTSON, BYRON &	HUTSON HOMES, INC	4027	263	QC	-0-	
8/13/03	HUTSON HOMES, INC	KERNEA, JERRY	9044 6442	219 1	REREC WD	500. ⁰⁰	
City		G.M.D.	L.D.	L.L.	Dimensions	Acreage 2.87 AC	
			15	1237 1238	* 1.75 AC. + .87 AC	Return	Deed
Subdivision						Plat	Comp.
						Used	
						Block	Lot
						Plat Bk.	Page
Brief Legal Description * 1.24 AC. ± USED FOR R/W PER 1995 DEED 2174-335. 10/31/95							



Name On Return:	MAP OLD: 15-36	BLOCK	PAR 10	SUB B	15-36	10B
Name On Deed:	NEW: 15-12		Photo 201	Call No.	Map	Block Parcel
Property Address:	Property Acquired From:					
Acquired By:	Deed Will	Approximate Date Acquired:	Recorded Yes No	D.B. Pg.	Size: (Dim or Ac.)	
Bounded By:	N.	S.	E.	W.		

Date	Grantor (From)	Grantee (To)			D.B.	Pg.	Type	W.D. Cons.
5/79	BROOKS, RADFORD S.	TITELMAN, RICHARD			266	537	W	120 ⁰⁰
11-87	TITELMAN, RICHARD	SEE BACK OF CARD			673 673	472 470	W OC	485 ⁰⁰ -0
	See (over)	Tennenbaum, Albert, ETAL ETC.			1891	148	OC	-0
City	G.M.D.	L.D.	L.L.	Dimensions	Acreage			
		15	1237 1238	1.87 AC.	Return	Deed	Plat	Comp. Used
								2.87 2.87
Subdivision					Block	Lot	Plat Book	Page
Brief Legal Description: # ADJUSTED ACREAGE PER 1994 DEED 1891-148. 11/17/94								

BK
1891/148

ALBERT TENNENBAUM ~~2090~~ ²⁵ INT

~~SOBEL MARKS~~ ~~2090~~ ²⁵ INT

MORRIS BENNATOR ~~2090~~ ²⁵ INT

ASHER BENNATOR ~~2090~~ ²⁵ INT

MAY BENNATOR ~~2090~~ ²⁵ INT

Property Acquired From:
 Acct. No. 201

Photo Call No


15-12 201A
 Map Block Parcel

Date	Grantor (From)	Grantee (To)	D.B.	Pg.	Type	W.D. Cons
7/27/94	BENATOR, MORRIS & ASHER & MAX TENENBAUM, ALBERT &	AUTORONE, INC.	1891	149	W/D	220.00

City	G.M.D.	L.D.	L.L.	Dimensions	Acreage				
		15	1237 1238		Return	Deed	Plat	Comp.	Used
						.893			.89

Subdivision	Block	Lot	Plat Bk.	Page

Brief Legal Description



Name On Return: MAP BLOCK, PAR SUB
 OLD: 1536 ; 010 + A
 Name On Deed: NEW: 1512 203


FDOT 10
 15-36 10A
 Map Block Parcel

Property Address: *S.R. #5* Property Acquired From:
 Acquired By: Deed Will Approximate Date Acquired: Recorded Yes No D.B. Pg. Size: (Dim. or Ac.)
 Bounded By: N. S. E. W.

Date	Grantor (From)	Grantee (To)	D.B.	Pg.	Type	W.D.Cons.
172	REAL TRACT, INC.	Stockwood Acres.	129	538	W/D	—
118-74	Stockwood Acres	Southern Bell Telephone ^{Telegraph}	156	522	W	80 ⁰⁰

City	G.M.D.	L.D.	L.L.	Dimensions	*1.88 Ac Acreage 2 AC ±				
		15	1237 1238		Return	Deed	Plat	Comp.	Used
Subdivision					Block	Lot	Plat Book	Page	

Brief Legal Description: *1.22 AC ± USED FOR R/W PER 1998 DEED 3374-2016 3/9/99



Property Acquired From:
Acct. No. 204

Photo	Call No
-------	---------

15-12		204A
Map	Block	Parcel

Date	Grantor (From)	Grantee (To)			D.B.	Pg.	Type	W.D.	Cons
		STANLEY R. MAX & STEVEN L. NEESE, PIERCE &							
City	G.M.D.	L.D.	L.L.	Dimensions	Acreage				
		15	12/2 1237		Return	Deed	Plat	Comp.	Used
						.066			.07
Subdivision					Block	Lot	Plat	Bk.	Page
Brief Legal Description * THIS PARCEL SPLIT OUT PER OWNER & TAX ASSESSORS OFFICE									
REQUEST 4/8/98									

6

12

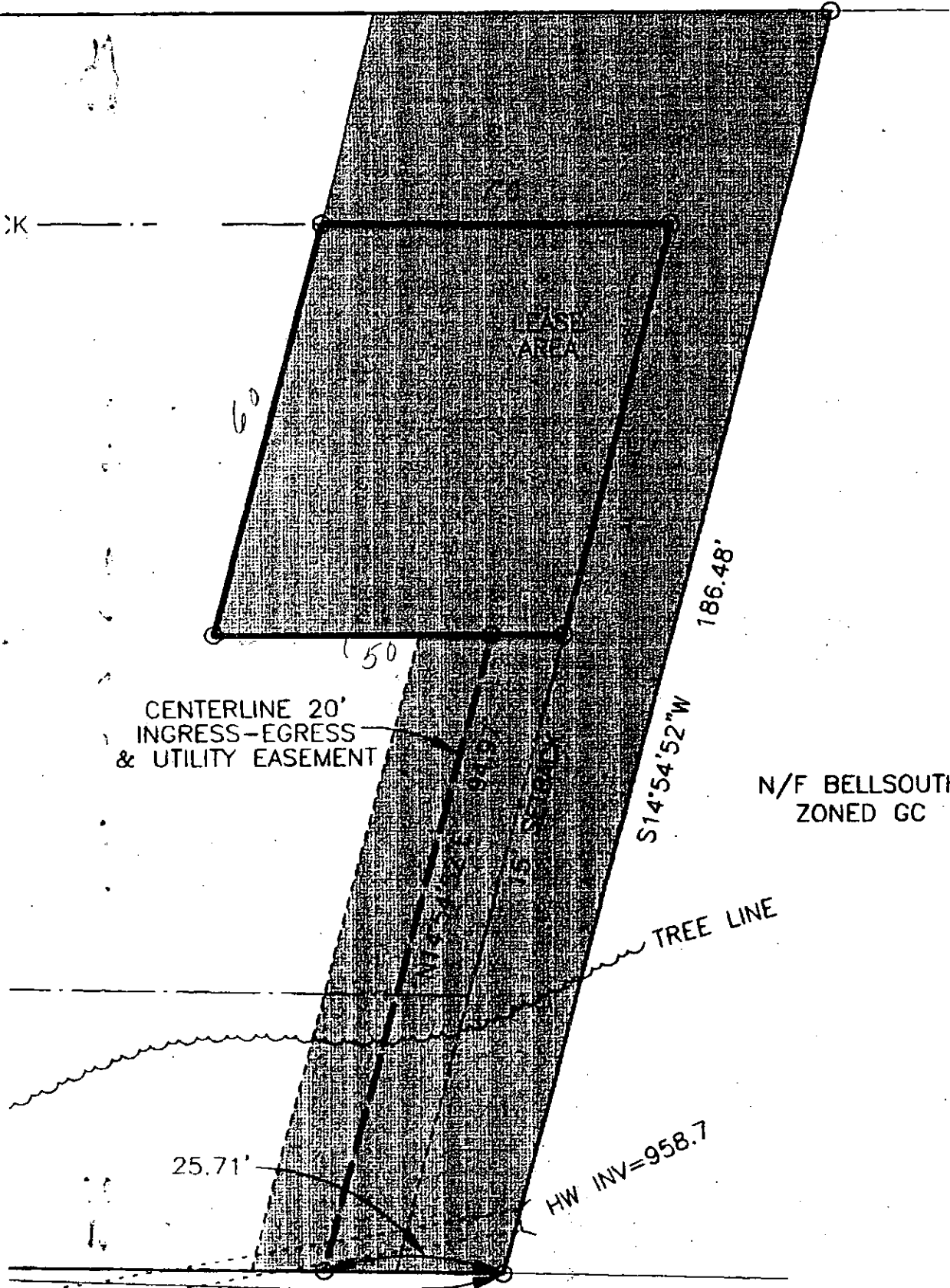
3

11

1

12

S89°41'11"E 144.55'



60

50

CENTERLINE 20'
INGRESS-EGRESS
& UTILITY EASEMENT

WAS
AREA

186.48'

S14°54'52"W

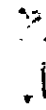
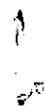
N/F BELLSOUTH
ZONED GC

TREE LINE

25.71'

HW INV=958.7

36" CMP




11
12
13
14
15
16
17
18
19
20
21
22
23
24
25
26
27
28
29
30
31
32
33
34
35
36
37
38
39
40
41
42
43
44
45
46
47
48
49
50
51
52
53
54
55
56
57
58
59
60
61
62
63
64
65
66
67
68
69
70
71
72
73
74
75
76
77
78
79
80
81
82
83
84
85
86
87
88
89
90
91
92
93
94
95
96
97
98
99
100

Name On Return:	MAP OLD: 1536	BLOCK	PAR 010	SUB G	15-36		10 G
Name On Deed:	NEW: 1512		204		Map	Block	Parcel

Property Address:				Property Acquired From:			
Acquired By:	Deed Will	Approximate Date Acquired:	Recorded Yes No	D.B.	Pg.	Size: (Dim. or Ac.)	
Bounded By:	N.	S.	E.	W.			

Date	Grantor (From)	Grantee (To)	D.B.	Pg.	Type	W.D.Cons.
7-2	REALTRACT, INC.	5 STOCKWOOD ACRES	129	538	W	-
6-85	Stockwood Acres	Arkin L.R. & Assoc Inc	464	543	WD	100.00
6-85	Arkin L.R. & Assoc Inc	Nesse, Pierce, Max, Stancil, Steven	464 507	544 403	WD WD	- 1.00
City		G.M.D.	L.D.	L.L.	Dimensions	1.93 Ac. ± Acreage
			15	1237		Return Deed Plat Comp Used
Subdivision			Block	Lot	Plat Book	Page
Brief Legal Description:						




Property Acquired From: 15-30	MAP	BLOCK	PAR	SUB	15-36		9Z
Acct. No.	NEW: 1512	OLD: 1536	009	Z	Map	Block	Parcel
			Photo 205	Call No			


Date	Grantor (From)	Grantee (To)	D.B.	Pg.	Type	W.D. Cons
2/90	NEESE, PIERCE ^{ETAL}	OGLETHORPE POWER CO. INC.	854	174	W	298. 2

City	G.M.D.	L.D.	L.L.	Dimensions	Acreage				
		15	1212		Return	Deed	Plat	Comp.	Used
			1237			1163			

Subdivision	Block	Lot	Plat	Bk.	Page

Brief Legal Description





LL 12

40 FD-1

Name On Return:	MAP OLD: 1536	BLOCK	PAR 009	SUB	15.36		9
Name On Deed:	NEW: 1512		206		Map	Block	Parcel

Property Address: 5/5 52.92	Property Acquired From:			
Acquired By: Deed Will	Approximate Date Acquired:	Recorded Yes No	D.B. Pg.	Size (Dim. or Ac.)
Bounded By: N.	S.	E.	W.	

Date	Grantor (From)	Grantee (To)	D.B.	Pg.	Type	W.D. Cons.
		FIELD INFO				
8/83	Fowler, T. C. estate	THOMAS ORVILLE FOWLER, HOWARD EUGENE	367	26	Exec Deed	-
1-16-85	Thomas Orville & Howard Eugene Fowler	Pierce Neese & Max & Steven L. Stancil	507	399	QCD	-0-
	City	G.M.D.	L.D.	L.L.	Dimensions	18.22 ac Acreage
		890	15	1211 1212 1213	1.31 AC	50.2
	Subdivision	Block	Lot	Plat Book	Page	
				16	141	
Brief Legal Description: 33 Ac LL 1211, 1212, 1213 LD 15						
Deed 507/399 is OK from GUNNEIL HALL FOWLER.						

5/11/57 Fowler Clyde - Thomas O. Fowler - W.D. 41-100-¹⁵⁺² #214
9/3/60 J.C. Fowler - Harold C. Fowler - W.D. 57-392 #1214
R.W. - 63-542 #1215

KK-283
NW-100
18-561
18-329
LL-36
LL-41
29-154
29-155
29-156

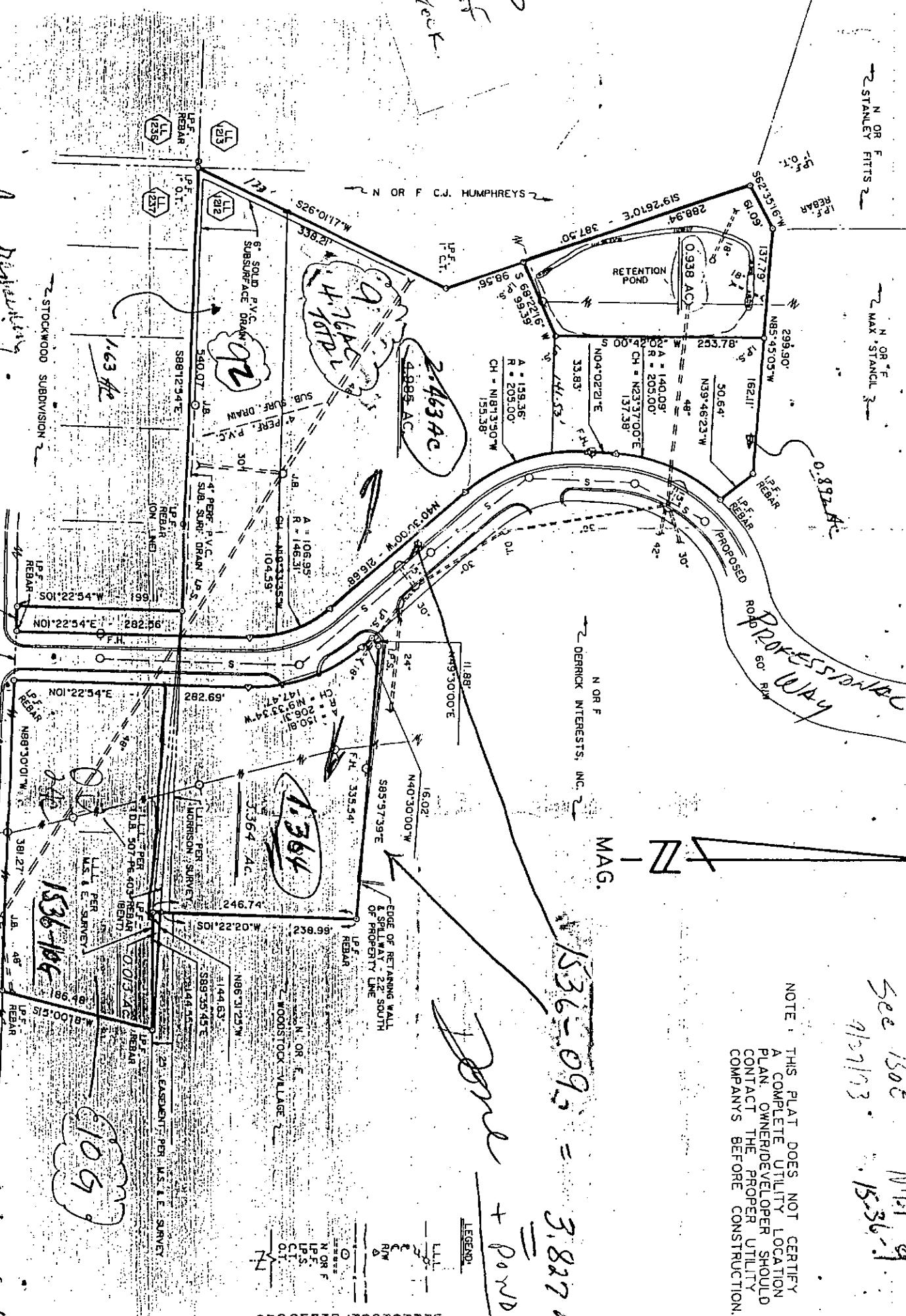
A R. Fowler

~~29-156~~

*ROAD TO
DERRICK ST
WOODSTOCK*

*3.827 Ac
+ 0.938 AC
RETENTION
POND*

adjusted acreage




NOTE: THIS PLAT DOES NOT CERTIFY A COMPLETE UTILITY LOCATION PLAN. OWNER/DEVELOPER SHOULD CONTACT THE PROPER UTILITY COMPANYS BEFORE CONSTRUCTION.

*See 1306
9/27/93
1536-9*

*1536-09 = 3.827 Ac
Pond + Pond*

- LEGEND:
- LL.L. LAND LOT L.
 - POWER LINE
 - POWER POLE
 - PROPERTY
 - CENTER LINE
 - RIGHT OF W.
 - CALCULATE
 - CREEK
 - FENCE
 - TREE
 - DRAIN PIPE
 - NOW OR FOR
 - IRON PIN FOR
 - IRON PIN SET
 - CRIMP TOP
 - OPEN TOP
 - NO TO SC.
 - ONE OWNER

2. ANGLE
3. TOPCC
4. FIELD
5. ADJUS
6. PLAT
7. BASIS
8. GROSS
9. NO FL
10. ALL
11. REFER
12. DATE
13. ANV
14. SURV
15. REF
16. DATE



Property Acquired From:
Acct. No.

Photo	Call No
-------	---------


15N12		206A
Map	Block	Parcel

Date	Grantor (From)	Grantee (To)	D.B.	Pg.	Type	W.D.Cons
7/28/04	A2000 SENIOR LLC	ATRIA WOODSTOCK, LLC	7272	143	LTD WD	-0-
4/29/05	ATRIA WOODSTOCK, LLC	WOODSTOCK SENIOR LIVING, LLC	7702	402	LTD WD	2,756. ⁰⁰

City	G.M.D.	L.D.	L.L.	Dimensions	Acreage 2.51 AC				
		15	1212		Return	Deed	Plat	Comp.	Used

Subdivision	Block	Lot	Plat	Bk.	Page

Brief Legal Description




Property Acquired From:
Aect. No. 2010

Photo	Call No
-------	---------

15-12		206A
Map	Block	Parcel

Date	Grantor (From)	Grantee (To)	D.B.	Pg.	Type	W.D. Cons	
12/13/95	STANCIL, R. MAX & STEVEN L. NEESE, PIERCE &	KRAMER HOLDINGS, INC.	22516	111	W/D	320.00	
5/13/96	KRAMER HOLDINGS, INC.	PLANTATION SOUTH ON CLAIRMONT ROAD, INC.	23874	54	LTD W/D	-0-	
12/30/97	SOUTHEAST ASSISTED LIVING RESIDENCES INC.	ATRIA COMMUNITIES, INC.	29516	49	RE	-0-	
12/23/98	PLANTATION SOUTH ON CLAIRMONT ROAD, INC.	" " "	3508	170	COOP. RE	-0-	
12/30/00	ATRIA, INC.	A2000 SENIOR, L.L.C.	4396	196	LTD W/D	-0-	
City		G.M.D.	L.D.	L.L.	Dimensions	Acreage	
			15	1212		Return	Deed
							2.51
Subdivision		Block	Lot	Plat	Bk.	Page	
Brief Legal Description							



Property Acquired From:
Acct. No. 206

Photo	Call No
-------	---------


15-12		206B
Map	Block	Parcel

Date	Grantor (From)	Grantee (To)	D.B.	Pg.	Type	W.D. Cons
1/24/96	STANIL, R. MAX & STEVEN L. NEESE, PIERCE	CITY OF WOODSTOCK	2291	106	QC	-0-

City	G.M.D.	L.D.	L.L.	Dimensions	Acreage				
		15	1212		Return	Deed	Plat	Comp.	Used
						.938			.94

Subdivision	Block	Lot	Plat Bk.	Page
RETENTION POND				

Brief Legal Description



Property Acquired From:
Acct. No.:

Photo	Call No


15N12		207
Map	Block	Parcel

Date	Grantor (From)	Grantee (To)	D.B.	Pg.	Type	W.D. Cons
10/1/07	THE LWA W. STEVENS TRUST	DIGITAL PROPERTIES, LLC	9895	458	QC	2 TRACTS -0-

City	G.M.D.	L.D.	L.L.	Dimensions	Acreage 4.1 AC				
		15.	1212		Return	Deed	Plat	Comp.	Used

Subdivision	Block	Lot	Plat Bk.	Page
			116	33

Brief Legal Description




Name On Return: _____
 Name On Deed: _____
 *MAP BLOCK PAR - SUB
 OLD: 1536 009 | A
 NEW: 1512 207

FD-1

15-36		9-A
Map	Block	Parcel

Property Address: S.R. 92				Property Acquired From:			
Acquired By:	Deed Will	Approximate Date Acquired:	Recorded Yes ___ No ___	D.B. ___ Pg. ___	Size: (Dim. or Ac.)		
Bounded By:	N.	S.	E.	W.			

Date	Grantor (From)	Grantee (To)	D.B.	Pg.	Type	W.D. Cons.		
10-1-70	LUNSFORD, M.N.	JOHNSTON, Richard	108	433	W.D.	6⁸⁹/RTT		
9/79	JOHNSTON, RICHARD	MAX & STANCIL, STEVE	272	348	W	90 ⁰⁰		
7/28/06	STEVE L. STANCIL, R. MAX	THE LILA W. STEVENS TRUST	8941	410	W.D.	2 TRACTS 519 ⁰⁰		
	City	G.M.D.	L.D.	L.L.	Dimensions	*.41 AC Acreage .46 AC.		
		890	15	1212 1213		Return Deed Plat Comp. Used		
	Subdivision				Block	Lot	Plat Book	Page
							16	33
Brief Legal Description: 2.44 AC ± .054 AC ± USED FOR R/W PER 1998 DEED 3284-108								
12/15/98								



Property Acquired From:	MAP BLOCK PAR SUB OLD: 1536	009	R
Acct. No.	NEW: 1512	Photo 208	Call No


15-36		9R
Map	Block	Parcel

Date	Grantor (From)	Grantee (To)	D.B.	Pg.	Type	W.D.Cons
		MAX & STANCIL, STEVE	272	348	W	
7/28/06	STEVE L. STANCIL R. MAX	THE LILA W. STEVENS TRUST	8941	410	WSD	2 TRACTS 519. ⁰⁰
10/1/07	THE LILA W. STEVENS TRUST	DIGITAL PROPERTIES, LLC	9095	458	DC	2 TRACTS -0-

City	G.M.D.	L.D.	L.L.	Dimensions	Acreage			
		15	1212		Return	Deed	Plat Comp.	Used
							.31	.31

Subdivision	Block	Lot	Plat Bk.	Page

Brief Legal Description *This parcel split out per request for 86 tax*



Property Acquired From: 9A	MAP BLOCK
OLD: 1536	
Acct. No.	NEW: 1512

PAR 009	SUB N
Photo 209	Call No


15-36		9N
Map	Block	Parcel

Date	Grantor (From)	Grantee (To)	D.B.	Pg.	Type	W.D. Cons
		MAX & STANUL, STEVE	272	348	W	

City	G.M.D.	L.D.	L.L.	Dimensions	Acreage	X.88 Ac		
		15	1212		Return	Deed	Plat Comp.	Used
							98	98

Subdivision	Block	Lot	Plat Bk.	Page


Brief Legal Description. *This parcel split out per request for 86 Total X.10 AC USED FOR R/W. PER 1998 DEED 3284-118. 12/15/98, ALSO SEE 3323-99*



Property Acquired From:	MAP BLOCK OLD: 1536	PAR SUB 009 B	15-36	9B	
Acct. No.	NEW: 1512	Photo Call No 210			Map

Date	Grantor (From)	Grantee (To)	D.B.	Pg.	Type	W.D. Cons
Per '89 tax return		First National Bank of Atlanta				
10/19/98	WACHOVIA BANK	STORY, WILLIAM O.	3336	296	LTP W/P	424. ⁰⁰
9/27/01	STORY, WILLIAM O. ARLINE B. ^E	COLBERT, JOSEPH C. JR	4840	21	W/P	1025. ⁰⁰
6/1/02	COLBERT, JOSEPH C. JR ARLINE B. ^E	NATIONAL VIATICAL, INC	5342	331	W/P	1030. ⁰⁰

City	G.M.D.	L.D.	L.L.	Dimensions	Acreeage	Return	Deed	Plat	Comp.	Used
					.69 AC ± X .16 B AC ±					
Subdivision					Block	Lot	Plat	Bk.	Page	
Brief Legal Description					X .010 AC ± Used For R/W Per 1998 Deed 3149-170.			19	16	7/8/98



FD-1

Name On Return:

Photo	Call No.

15-36		9 B
Map	Block	Parcel

Name On Deed:

Property Address:

Property Acquired From:


Acquired By:	Deed Will	Approximate Date Acquired:	Recorded Yes No	D.B. Pg.	Size: (Dim. or Ac.)
--------------	-----------	----------------------------	-----------------	----------	---------------------

Bounded By:	N.	S.	E.	W.
-------------	----	----	----	----

Date	Grantor (From)	Grantee (To)	D.B.	Pg.	Type	W.D. Cons.
6/29/73	FOWLER, T. C.	LAVENDER, JAMES O.	159	310	WP	3 ⁰⁰
7/81	LAVENDER, JAMES O. LATHAM, WILLIAM H. JR. &	LATHAM, WILLIAM H. JR. & EDWARDS, ALTON J. NORTH GA.	306	829	W	40 ⁰⁰
11/81	EDWARDS, ALTON J.	SAVINGS & Loan Assoc., INC.	313	96	W	83 ⁰⁰

City	G.M.D.	L.D.	L.L.	Dimensions	Acreage				
					Return	Deed	Plat	Comp.	Used
Subdivision					Block	Lot	Plat Book	Page	
							19	16	

Brief Legal Description:



Property Acquired From: **15-36** MAP BLOCK
 Acct. No. **OLD: 1536**

PAR SUB
 009 V
 Photo Call No

15-36 **9V**
 Map Block Parcel


NEW: 1512 211

Date	Grantor (From)	Grantee (To)	D.B.	Pg.	Type	W. D. Cons
12-89	NEESE, PIERCE <u>ETAL.</u>	WOODSTOCK SQUARE, LTD	680	591	W	4 TR'S 1,664.90
12/4/97	Woodstock Square, L.P.	Ackerman & Co.	2921	96	Ltd WD	6,740.30
12/12/07	ACKERMAN & Co.	ACKERMAN WOODSTOCK, LLC	9987	458	LTD WD	4 PARCELS -0-

City	G.M.D.	L.D.	L.L.	Dimensions	Acreage X.53 AC				
		15	1212		Return	Deed	Plat	Comp.	Used
						55			

Subdivision	Block	Lot	Plat Bk.	Page
		OUTLOT		
		1		

Brief Legal Description **X.024 AC. USED FOR R/W PER 1998 DEED 3323-124. 1/29/99 & SEE ALSO R/W DEED 3323-145, COVERS SAME PIECE & ALSO SEE 3323-145 & ALSO SEE 3323-79**




Property Acquired From: 917	MAP	BLOCK	PAR	SUB
Acct. No.	OLD: 1536	009	LP	
	NEW: 1512	Photo	Call No	
		212		

15-36		9P
Map	Block	Parcel

Date	Grantor (From)	Grantee (To)	D.B.	Pg.	Type	W.D.Cons
		<i>MAX & STEVE</i> STANCIL, <i>MAX & STEVE</i>	272	348	W	
12/13/00	<i>MAX & STEVE</i> STANCIL, <i>MAX & STEVE</i>	<i>R. MAX & STEVEN L.</i> STANCIL, <i>R. MAX & STEVEN L.</i>	4422	439	Q/C	0-
3/28/05	<i>STEVEN L. & R. MAX</i> STANCIL, <i>STEVEN L. & R. MAX</i>	LYNDON PROPERTIES, LLC	7808	442	USD	408.90

City	G.M.D.	L.D.	L.L.	Dimensions	Acreage			
		15	1212		Return	Deed	Plat Comp.	Used
							.55	.55
Subdivision					Block	Lot	Plat Bk.	Page
Brief Legal Description <i>This parcel split out per request for 86 Lot</i>								



Property Acquired From: 15-3 MAP BLOCK | PAR SUB
 OLD: 1536 - - - 009 - W
 Acct. No.

15-36		9W
Map	Block	Parcel


NEW: 1512 213

Date	Grantor (From)	Grantee (To)	D.B.	Pg.	Type	W.D. Cons
12-87	NEESE, PIERCE ^{ETAL.}	WOODSTOCK SQUARE, LTD	680	591	W	47P'S 1664.20
12/14/97	Woodstock Square, L.P.	Ackerman & Co.	3921	90	Ltd WB	6,740.30
12/13/07	ACKERMAN & Co	ACKERMAN WOODSTOCK, LLC	9987	458	LTD WB	4 PARCELS -0-

City	G.M.D.	L.D.	L.L.	Dimensions	Acreage				
		15	1212		Return	Deed	Plat	Comp.	Used
						.46			

Subdivision	Block	Lot	Plat Bk.	Page
		OUT LOT 2		


Brief Legal Description



Property Acquired From: 15-36-OLD	MAP: 1536	BLOCK	PAR: 009	SUB: AA	15-36		9AA
Acct. No.			Photo	Call No	Map	Block	Parcel
	NEW: 1512		214				

Date	Grantor (From)	Grantee (To)	D.B.	Pg.	Type	W.D. Cons
1/91	STANCIL, R. MAX & STEVEN L. NEESE PIERCE T	HUDSON, CARLTON B. FLINT, L. AUSTIN	945	255	W	133.80
4/91	HUDSON, CARLTON B. FLINT, L. AUSTIN	WOODSTOCK PROPERTIES, INC.	986	54	QC	-0-
4/27/04	WOODSTOCK PROPERTIES, INC.	GLOBAL INTERNATIONAL REAL ESTATE, LLC	7037	235	LWD	430.00

City	G.M.D.	L.D.	L.L.	Dimensions	Acreage: 44 AC			
		15	1212		Return	Deed	Plat	Comp. Used
						892		
Subdivision					Block	Lot	Plat Bk.	Page
							79	87
Brief Legal Description								



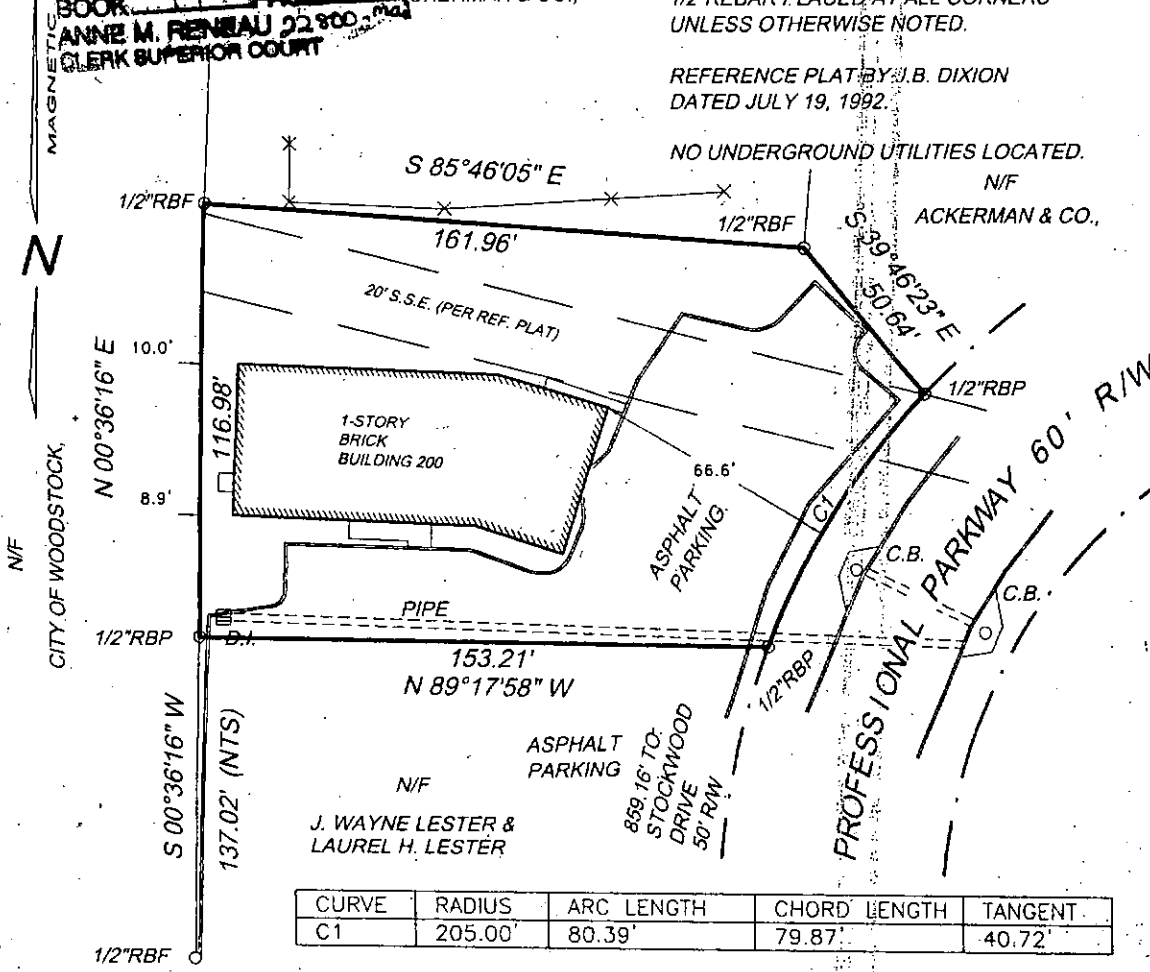
RECORD IN PLAT
 BOOK 119 PAGE 87
 ANNE M. RENEAU 22,800.00
 CLERK SUPERIOR COURT
 N/F
 ACKERMAN & CO.,

NOTES:
 NO NGS MONUMENTS FOUND WITHIN
 500 FEET OF PROPERTY.

1/2"REBAR PLACED AT ALL CORNERS
 UNLESS OTHERWISE NOTED.

REFERENCE PLAT BY J.B. DIXON
 DATED JULY 19, 1992.

NO UNDERGROUND UTILITIES LOCATED.
 N/F
 ACKERMAN & CO.,




CURVE	RADIUS	ARC LENGTH	CHORD LENGTH	TANGENT
C1	205.00'	80.39'	79.87'	40.72'


GRAPHIC SCALE -- SCALE: 1"=40' THE FIELD DATA UPON WHICH THIS PLAT IS BASED HAS A CLOSURE PRECISION OF ONE FOOT IN 15,000± FEET AND AN ANGULAR ERROR OF ±3" PER ANGLE POINT AND WAS ADJUSTED USING THE COMPASS RULE. THIS PLAT HAS BEEN CALCULATED FOR CLOSURE AND IS FOUND TO BE ACCURATE WITHIN ONE FOOT IN 100,000± FEET.
 EQUIPMENT - NIKON DTM 300

SURVEY PREPARED FOR:
JESENKO VUKOTIC
 2000 PROFESSIONAL PARKWAY
 LAND LOT 1212
 DISTRICT 15TH - SECTION 2ND
 CHEROKEE COUNTY, GEORGIA
 DATE: 04-15-04
 ALL MATTERS OF TITLE EXCEPTED

SURVEY PREPARED BY:
FOSTER SURVEYING, INC.
 SURVEYING - LAND PLANNING
 118 WHEELER STREET
 WOODSTOCK, GEORGIA 30183
 770-592-4145 FAX 770-592-2472

THIS PROPERTY IS NOT IN A FEDERAL
 FLOOD AREA AS INDICATED GRAPHICALLY
 BY OFFICIAL FLOOD HAZARD MAPS.
 DRAWING # 04-P0176
 JOB# 04-0176





Property Acquired From: 214
Acct. No.


Photo	Call No
-------	---------

15N12		214A
Map	Block	Parcel

Date	Grantor (From)	Grantee (To)	D.B.	Pg.	Type	W.D. Cons
8/20/99	WOODSTOCK PROPERTIES, INC KENLEY	KENLEY TRUCKING CORPORATION	6419 3777	92 236	CORP. WD	375. ⁰⁰
12/11/02	KENLEY TRUCKING CORPORATION	LAUREL H. & LESTER S. WAYNE I	5743	416	WD	400. ⁰⁰

City	G.M.D.	L.D.	L.L.	Dimensions	Acreage				
		15	1212		Return	Deed	Plat	Comp.	Used
						.45±			.45±
Subdivision					Block	Lot	Plat	Bk.	Page

Brief Legal Description



Property Acquired From: 15-31-9 MAP OLD: 1536 BLOCK

PAR SUB
009 U
Photo Call No

15-36 9U
Map Block Parcel

NEW: 1512


215

Date	Grantor (From)	Grantee (To)	D.B.	Pg.	Type	W.D. Cons
12-87	NEESE, PIERCE ETAL.	WOODSTOCK SQUARE, LTD	680	591	W	4 TR'S 1,664.90
12/4/97	Woodstock Square, L.P.	ACKERMAN + Co.	9921	96	Ltd WD	6,940.30
12/13/07	ACKERMAN + Co	ACKERMAN WOODSTOCK, LLC	9987	458	LTD WD	4 PARCELS -0-

City	G.M.D.	L.D.	L.L.	Dimensions	Acreage <u>5.04 AC</u>				
		<u>15</u>	<u>1212</u>	<u>*7.52 AC</u> <u>7.55 AC</u>	Return	Deed	Plat	Comp.	Used
						<u>7.55</u>			

Subdivision	Block	Lot	Plat Bk.	Page


Brief Legal Description 0.033 AC. USED FOR R/W PER 1998 DEED 3323-124 1/29/99 ALSO SEE 1998 R/W DEED 3322-150, WHICH COVERS SAME PIECE. ALSO SEE 3323-150



Property Acquired From: 15-36	MAP OLD: 1536	BLOCK	PAR 009	SUB X	15-36		9X
Acct. No.			Photo	Call No	Map	Block	Parcel
	NEW: 1512			216			

Date	Grantor (From)	Grantee (To)	D.B.	Pg.	Type	W.D. Cons
12-87	NEESE, PIERCE ^{ETAL.}	WOODSTOCK SQUARE, LTD.	680	501	W	4TR'S 1,674. ²⁰
12/4/97	Woodstock Square, L.P.	Ackerman + Co	2921	96	Ltd WD	1,740. ³⁰
12/13/07	ACKERMAN & Co	ACKERMAN WOODSTOCK, LLC	9987	458	LTD LTD	4 PARCELS -0-
2/22/08	ACKERMAN WOODSTOCK, LLC	TME ENTERPRISES, I, LTD	10087	367 363	QC LTD LTD	393. ²⁰

City	G.M.D.	L.D.	L.L.	Dimensions	Acreage	Return	Deed	Plat	Comp.	Used
		15	1212	XX .42AC	XX .43AC					
							45			
Subdivision	Block	Lot	Plat	Bk.	Page					
		OUTLOT 3								
Brief Legal Description XX .024 AC USED FOR R/W PER 1998 DEED 3323-124. 1/29/99 ALSO SEE 1998 R/W DEED 3323-141, WHICH COVERS SAME PIECE & 3323-155 & ALSO SEE 3323-155										
XX ADJUSTED ACREAGE PER 2008 QC 10087-367 10/2/08										



Property

Acquired From: 9C

Acct. No.

MAP

OLD: 1536

NEW: 1512

BLOCK

PAR

SUB

009

217

15-36


Map

Block

9J

Parcel

Date	Grantor (From)	Grantee (To)	D.B.	Pg.	Type	W.D. Cons	
2/83	WOODSTOCK VILLAGE	GARNER FOOD SYSTEMS INC.	341	389	W	132.50	
4/83	GARNER FOOD SYSTEMS	INSURED INCOME PROPERTIES	350	428	W	545 ⁰⁰	
6/6/96	INSURED INCOME PROPERTIES FRANCHISE FINANCE CORP.	HARDEE'S FOOD SYSTEMS, INC.	2408	322	LTD WD	475.00	
7/12/96	HARDEE'S FOOD SYSTEMS, INC.	SOUTHTRUST BANK OF GEORGIA	2446	174	LTD WD	475.00	
10/30/07	WACHOVIA BANK NATIONAL ASSOCIATION	FIRST STATES INVESTORS BRANCH ONE LP	9945	456	LTD WD	841.50	
City		G.M.D.	L.D.	L.L.	Dimensions	Acreage \times 76 AC	
			15	1212		Return Deed Plat Comp. Used	
Subdivision					Block	Lot	Plat Bk. Page
Brief Legal Description \times .09 AC \pm USED FOR R/W PER 1998 DEED 3149-162. 7/28/98							



Property Acquired From:	MAP - BLOCK OLD: 1536	PAR - SUB 009 G
Acct. No.	NEW: 1512	Photo Call No 218


15-36		96
Map	Block	Parcel

Date	Grantor (From)	Grantee (To)	D.B.	Pg.	Type	W.D. Cons
6/84	WOODSTOCK VILLAGE	CITIZENS BANK	404	309	W	190 ⁰⁰
7-85	CITIZENS BANK					

City	G.M.D.	L.D.	L.L.	Dimensions	Acreage	.404	.81
		15	1211 1212		Return	Deed	Plat Comp. Used
						.808	

Subdivision	Block	Lot	Plat Bk.	Page

Brief Legal Description



Name On Return:

Photo	Call No.

15-36		9C
Map	Block	Parcel

Name On Deed:

Property Address:

Property Acquired From: 9C

Acquired By:	Deed Will	Approximate Date Acquired:	Recorded Yes No	D.B. Pg.	Size: (Dim. or Ac.)
--------------	-----------	----------------------------	-----------------	----------	---------------------


Bounded By:	N.	S.	E.	W.
-------------	----	----	----	----

Date	Grantor (From)	Grantee (To)	D.B.	Pg.	Type	W.D. Cons.
1/82	WOODSTOCK VILLAGE	GIFFORD INVESTMENTS	316	55	W	61 ⁹⁰ -
1/82	GIFFORD INVESTMENTS	GIFFORD, JOHN P. JR.	334	168	QC	-0-
11/83	GIFFORD, JOHN P. JR.	WOODSTOCK VILLAGE	372	224	W	-

City	G.M.D.	L.D.	L.L.	Dimensions	Acreage				
		15	1211 1212		Return	Deed	Plat	Comp.	Used
									.81 ±

Subdivision	Block	Lot	Plat Book	Page

Brief Legal Description:




Property Acquired From:
Acct. No.

Photo	Call No
-------	---------

15N12		219
Map	Block	Parcel

Date	Grantor (From)	Grantee (To)	D.B.	Pg.	Type	W.D. Cons
7/31/00	MARIA ANTONIADES, KYRIACOS &	JLYNNE ENTERPRISES, INC.	4247	83	WD	650 ⁰⁰

City	G.M.D.	L.D.	L.L.	Dimensions	Acreage .45±				
		15	12/1 12/2		Return	Deed	Plat	Comp.	Used
Subdivision					Block	Lot	Plat Bk.	Page	
							20	27	
Brief Legal Description									



Name On Return:	MAP	BLOCK	PAR	SUB
	OLD: 1536		009	H
Name On Deed:	NEW: 1512		219	

15-36		9H
Map	Block	Parcel

Property Address:		Property Acquired From: 9C			
Acquired By:	Deed Will	Approximate Date Acquired:	Recorded Yes No	D.B. Pg.	Size: (Dim. or Ac.)
Bounded By:	N.	S.	E.	W.	

Date	Grantor (From)	Grantee (To)	D.B.	Pg.	Type	W.D. Cons.
3/82	WOODSTOCK VILLAGE	ANTONIADES ENTERPRISES, INC.	318	462	W	66 ⁰⁰
3/82	HARGROVE & ASSOCIATES, INC.	" " "	318	460	9C	40 ¹⁰
12/31/96	ANTONIADES ENTERPRISES, INC.	MARIA ANTONIADES KYRIACOS	2607	117	W/D	131 ²⁰
	City	G.M.D.	L.D.	L.L.	Dimensions	Acreage X.45 AC±
			15	1211 1212		
					Return	Deed
					Plat	Comp.
					Used	
	Subdivision	Block	Lot	Plat Book	Page	
				20	27	
Brief Legal Description: X.048 AC± USED FOR R/W PER 1998 DEED 3027-127 6/30/98						


1941
1942
1943
1944
1945
1946
1947
1948
1949
1950
1951
1952
1953
1954
1955
1956
1957
1958
1959
1960
1961
1962
1963
1964
1965
1966
1967
1968
1969
1970
1971
1972
1973
1974
1975
1976
1977
1978
1979
1980
1981
1982
1983
1984
1985
1986
1987
1988
1989
1990
1991
1992
1993
1994
1995
1996
1997
1998
1999
2000
2001
2002
2003
2004
2005
2006
2007
2008
2009
2010
2011
2012
2013
2014
2015
2016
2017
2018
2019
2020
2021
2022
2023
2024
2025

Property
Acquired From:
Act. No.

Photo	Call No

15N12		220
Map	Block	Parcel

Date	Grantor (From)	Grantee (To)			D.B.	Pg.	Type	W.D. Cons			
12/15/06	ESTATE WRIGHT, D. OLIVER	GLENDA & ARTEAGA, MERCEDES MORIS			9286	216	EX'S DEED	89. ⁰⁰			
City		G.M.D.	L.D.	L.L.	Dimensions		Acreage				
				1211			Return	Deed	Plat	Comp.	Used
			15	1212							
Subdivision					Block	Lot	Plat Bk.	Page			
Brief Legal Description											



Property Acquired From: 9	MAP OLD: 1536	BLOCK	PAR 009	SUB + M	15-36		9 M
Acct. No.	NEW: 1512		220		Map	Block	Parcel

Date	Grantor (From)	Grantee (To)	D.B.	Pg.	Type	W.D. Cons	
9/83	WOODSTOCK VILLAGE	WOODSTOCK ASSOCIATES	380	625	QC	-0-	
4/84	WOODSTOCK ASSOCIATES	WRIGHT, D. OLIVER	397	188	QC	-0-	
4/84	WOODSTOCK VILLAGE	" " "	397	190	QC	-0- ^{10' 451'}	
		WRIGHT D. OLIVER ^{ETAL.}	490	189			
			490	191	OVER	→	
11/197	CONNOR, NICHOLAS JAMES CRITTENDEN, CARTER WRIGHT, D. OLIVER	WOODSTOCK PARTNERS, L.L.P.	2812	15	LTD WTD	62.20	
5/17/05	CONNOR, NICHOLAS JAMES WOODSTOCK PARTNERS, LLP	WRIGHT, MARY SEMMES	7936	234	QC	-0-	
City		G.M.D.	L.D.	L.L.	Dimensions	Acreage .07 AC ±	
			15	1311 1312	IRR. 60' x 100.8'	Return	Deed
						Plat	Comp.
						Used	
Subdivision					Block	Lot	Plat Bk. Page
Brief Legal Description							
see over							

Weslatch Associates in =

D. Oliver Wright
Edward F. J. Jr.
Harold Woods III

5-84

D. Oliver Wright 1/2 int DB 490/191
Carter Crittenden 1/3 int 15-36-9M
\$17.00

5-84

D. Oliver Wright 1/3 int

James O'Connor Accumulation Trust Etal 1/3 int
DB 490/189 15-36-9M \$17.00


490/189

from WRIGHT, D. OLIVER
to (NICHOLAS James O'Connor Trust)

JAMES O'CONNOR Trust 1/3
LAURA O'CONNOR Trust 1/3
ETHEL O'CONNOR Trust 1/3
DORTHY O'CONNOR Trust 1/3
} all 1/3

490/191 from WRIGHT, D. OLIVER

to CRITTENDEN, CARTER 1/3 int.




Property Acquired From: 94	MAP. BLOCK	PAR SUB	15-36	96
Acct. No.	OLD: 1536	009	Map	Block
		Photo		Parcel

NEW: 1512 221

Date	Grantor (From)	Grantee (To)	D.B.	Pg.	Type	W.D.Cons
8/83	WRIGHT, D. OLIVER NIGEL, EDWARD JR.	ROBERTS, A. Roy	380	627	QC	-0-
5/31/02	ROBERTS, A. Roy JR ESTATE	ALFRED ROY III ROBERTS, SYLVIA	5455	426	EX'S DEED	+ TRACTS -0-
12/15/06	ALFRED ROY III ROBERTS, SYLVIA	ROBERTS, JUDSON WHEELER GLENDA ARTEAGA, MERCEDES MORIS	9286	211	LTD LSD	360. ⁰⁰

City	G.M.D.	L.D.	L.L.	Dimensions	Acreage				
					Return	Deed	Plat	Comp.	Used
		15	1212	58'x60'					
Subdivision					Block	Lot	Plat Bk.	Page	
Brief Legal Description									




Property Acquired From: MAP OLD: 1536 BLOCK 1 PAR 009 SUB K
 Acct. No. NEW: 1512 222

15-36
 Map Block Parcel
 9K

Date	Grantor (From)	Grantee (To)	D.B.	Pg.	Type	W.D. Cons
12/90	CARMICHAEL, FRANCES	40% Int. BROWN, WANDA C.	935	144	W	-0-
12/90	" "	40% Int. STAMEY, KATHY	935	145	W	-0-
		20% Int. CARMICHAEL, FRANCES				
1/91	CARMICHAEL, FRANCES	10% Int. STAMEY, KATHY	981	236	W	-0-
1/91	CARMICHAEL, FRANCES	10% Int. BROWN, WANDA C.	981	237	W	-0-
21/95	BROWN, WANDA C. STAMEY, KATHY	LORI A. BRADFORD, JEFFREY J.	2027	346	W/D	84. ⁰⁰

City	G.M.D.	L.D.	L.L.	Dimensions	Acreage				
					Return	Deed	Plat	Comp.	Used
		15	1212	20X160					
Subdivision					Block	Lot	Plat	Bk.	Page

Brief Legal Description




Property Acquired From: 9C
Acct. No.

Photo	Call No
-------	---------

15-36		9K
Map	Block	Parcel

Date	Grantor (From)	Grantee (To)	D.B.	Pg.	Type	W.D. Cons	
1/18 3	WOODSTOCK VILLAGE	CARMICHAEL, R.L.	348	163	W	20 ⁰⁰	
12/89	CARMICHAEL, R.L.	CARMICHAEL, FRANCES	838	132	W	-0-	
12/89	CARMICHAEL, FRANCES	BROWN, WANDA C.	838	133	W	10 ⁰⁰	
12/89	CARMICHAEL, FRANCES	STAMEY, KATHY C.	838	134	W	10 ⁰⁰	
12/89	CARMICHAEL, R.L.	STAMEY, KATHY C.	838	137	W	-0-	
12/89	CARMICHAEL, R.L.	BROWN, WANDA C.	838	139	W	-0-	
City		G.M.D.	L.D.	L.L.	Dimensions	Acreage	
			15	1212	20 x 60	Return	Deed
							Plat
							Comp.
							Used
							1200 ⁰⁰
							1200 ⁰⁰
Subdivision					Block	Lot	Plat Bk. Page
Brief Legal Description							




Name On Return:	MAP BLOCK PAR. SUB OLD: 1536	009 * 4 F	15-36		9F
Name On Deed:	NEW: 1512	Photo 223	Map	Block	Parcel

Property Address:	Property Acquired From: 9C				
Acquired By:	Deed Will	Approximate Date Acquired:	Recorded Yes No	D.B. Pg.	Size: (Dim. or Ac.)
Bounded By:	N.	S.	E.	W.	

Date	Grantor (From)	Grantee (To)	D.B.	Pg.	Type	W.D. Cons.
2/79	WOODSTOCK VILLAGE	DUNCAN, JEROME B.	257	46	W	12 ⁵⁰

City	G.M.D.	L.D.	L.L.	Dimensions	Acreage				
		15	1212	26' x 66'	Return	Deed	Plat	Comp.	Used
									.039
Subdivision					Block	Lot	Plat Book	Page	
							15	67	

Brief Legal Description:



Property
Acquired From:
Acct. No.


Photo	Call No
-------	---------

15N12		224
Map	Block	Parcel

Date	Grantor (From)	Grantee (To)	D.B.	Pg.	Type	W.D.Cons
		ROBERTS, A. ROY & WRIGHT, D. OLIVER				
5/31/02	ESTATE ROBERTS, A. ROY JR	ALFRED ROY III ROBERTS, SYLVIA	5455	42/0	EX'S DEED	+ TRACTS - 0 -
		ROBERTS, JUDSON WHEELER				

City	G.M.D.	L.D.	L.L.	Dimensions	Acreage	Return	Deed	Plat	Comp.	Used
					1.37 AC					
Subdivision					Block	Lot	Plat	Bk.	Page	
Brief Legal Description								88	135	71

I DELETED IN
 NONE REMAINING AFTER
 THIS PARCEL COPYED
 ABOVE PARCEL COPYED
 2006 PARCEL COPYED
 1/24/11



Name On Return: MAP OLD: 1536 BLOCK PAR SUB
 Name On Deed: NEW: 1512 224

FD-1

15-36		9C
Map	Block	Parcel

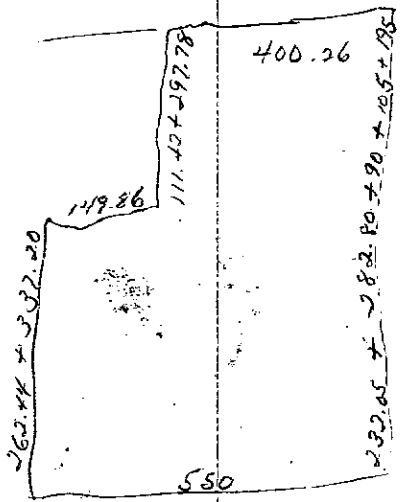
Property Address: _____ Property Acquired From: _____
 Acquired By: Deed Will _____ Approximate Date Acquired: _____ Recorded Yes No _____ D.B. Pg. _____ Size: (Dim. or Ac.) _____
 Bounded By: N. _____ S. _____ E. _____ W. _____


Date	Grantor (From)	Grantee (To)	D.B.	Pg.	Type	W.D. Cons.
7/12/73	Fowler, T.C.	Woodstock Village (see back)	144	366	W	244 ⁸⁰
10/12/73	"	"	149	735	Corr. WAN.	0 -
5/11/93	NIGRI, EDMUND JR.	ROBERTS, A. ROY & WRIGHT, D. OLIVER	1531	95	QC	0 -

City	G.M.D.	L.D.	L.L.	Dimensions	Subtotal	Acreage				
	890	15	1211 1212	2.71 3.08	6.11 AC ± 6.13 ±	Return	Deed	Plat	Comp.	Used
								1178		1178
Subdivision					*2.70 AC ±	Block	Lot	Plat Book	Page	
** 1.37 AC.					8.65			8	135	

Brief Legal Description: Corner 3/4 SE 92 f W/4, SK 5
 * 0.13 AC ± Used For R/W Per 1998 Deed 3019-129, 7/28/98
 ** Recalculated acreage 9/24/98 per appraisal.

~~D. Oliver Wright~~ ~~25%~~ 33 1/3 %
~~A. Roy Roberts~~ ~~25%~~ 33 1/3 %
~~Edward N. Jr.~~ ~~25%~~ 33 1/3 %
~~Harold Woods III~~ ~~25%~~ 773-118 1/89






Name On Return:	MAP BLOCK	PAR - SUB	15-36		90
	OLD: 1536	9 D	Map	Block	Parcel
Name On Deed:	NEW: 1512	225			
Property Address:	Property Acquired From:				
Acquired By:	Deed Will	Approximate Date Acquired:	Recorded Yes No	D.B. Pg.	Size: (Dim. or Ac.)
Bounded By:	N.	S.	E.	W.	

Date	Grantor (From)	Grantee (To)	D.B.	Pg.	Type	W.D. Cons.
3/28/74	Woodstock Village	Cherokee Federal ^{SAVING} _{LOAN}	160	442	W	50 ⁰⁰
9/19/94	CHEROKEE FEDERAL SAVINGS & LOAN ASSOC. of Canton	ERH TAO TANG, MING CHANG	1928	123	SPECIAL WID	270.00
5/29/02	ERH TAO & TANG, MING CHANG	ZHANG, DONGMEI ZHU, RONG	5310	25	GEN WID	290 ⁰⁰

City	G.M.D.	L.D.	L.L.	Dimensions	Acreage * .30 AC ±				
	890	15	1211 1212	150 100' x 100'	Return	Deed	Plat	Comp.	Used
									277
Subdivision					Block	Lot	Plat Book	Page	

Brief Legal Description: A CORRECTIVE DEED MAY AT ANYTIME IN 60 DAYS BE ISSUED TO MOVE THIS LOT SOUTH OR NORTH (NOT MORE THAN 25' TO HAVE DRIVEWAY.) * .043 AC. ± USED FOR R/W PER 1998 DEED 3197-138 9/12/98



Property Acquired From:
Acct. No.

Photo	Call No
-------	---------


15N12		226
Map	Block	Parcel

Date	Grantor (From)	Grantee (To)	D.B.	Pg.	Type	W.D. Cons
6/19/07	ALTERMAN ENTERPRISES, LLC	WOODSTOCK RETAIL HOLDINGS, LLC	91681	422	LTD LSD	2,200. ⁰⁰

City	G.M.D.	L.D.	L.L.	Dimensions	Acreage 2.88 AC				
		15	1211 1212		Return	Deed	Plat	Comp.	Used

Subdivision	Block	Lot	Plat Bk.	Page

Brief Legal Description



Name On Return:	MAP BLOCK	PAR SUB	15-36	9E
	OLD: 1536	009 E	Map	Block
Name On Deed:	NEW: 1512	Photo Call No.		Parcel
		226		

Property Address:	Property Acquired From:				
Acquired By:	Deed Will	Approximate Date Acquired:	Recorded Yes No	D.B. Pg.	Size (Dim. or Ac.)
Bounded By:	N.	S.	E.	W.	

Date	Grantor (From)	Grantee (To)	D.B.	Pg.	Type	W.D. Cons.
5/12/75	Woodstock Village	Alterman Trust Corp.	180	178	W	110 ⁰⁰
		Alterman Real Estate	Per	'85 Tax	Return	
12-29-86	Alterman Real Estate	Alterman Enterprises LTD	⁸⁹⁷ 592	⁶ 540	^{CORR} 4w/0	⁻⁰⁻ 1,433. ⁰⁰
	City	G.M.D.	L.D.	L.L.	Dimensions	Acreage * 2.88 AC
			15	12/2 12/11		Return Deed Plat Comp Used
						295
	Subdivision	Block	Lot	Plat Book	Page	
Brief Legal Description: * SEE CORR W/D 897-6 FOR PARTNERSHIPS ON BACK OF CARD. * 0.067 AC USED FOR R/W PER 1998 DEED 3284-148. 12/15/98 SEE ALSO 3323-160						

Marion S. ALGERMAN

HERBERT SINGER

KUSIEL KAPLAN


Property Acquired From:
Acct. No.

Photo	Call No
-------	---------

15N12		227
Map	Block	Parcel

Date	Grantor (From)	Grantee (To)	D.B.	Pg.	Type	W.D. Cons
10/29/05	DELZA MANAGEMENT, INC	WOODSTOCK VILLAGE, LLC	8329	468 463	QC WD	3,900. ⁰⁰
10/30/05	WOODSTOCK VILLAGE, LLC	WOODSTOCK CANTON, LLC	8329	471	WD	4,600. ⁰⁰
3/16/06	WOODSTOCK CANTON, LLC	TY INVESTMENTS GROUP, LLC	81646	298	WD	4,750. ⁰²

City	G.M.D.	L.D.	L.L.	Dimensions	Acreage	3.72 AC			
		15	1211 1212		Return	Deed	Plat	Comp.	Used
Subdivision					Block	Lot	Plat Bk.	Page	
Brief Legal Description									
* ADJUSTED ACREAGE PER RODS DEEDS 11/22/05									



15-36-9C

Property
Acquired From: 15-
Acct. No.

MAP BLOCK
OLD: 1536
NEW: 1512

PAR SUB
9 5
Photo Call No
227

15-36		95
Map	Block	Parcel

Date	Grantor (From)	Grantee (To)	D.B.	Pg.	Type	W.D. Cons	
11/85	WOODSTOCK VILLAGE	THACKER, LARRY B.	495	1	W/D	584 ⁰⁰	
5/86	THACKER, LARRY B.	WOODSTOCK VILLAGE II	534	601	W	153 ⁸⁰	
4/90	WOODSTOCK VILLAGE II	THACKER, LARRY B.	863	518	LTD W	500 ⁰⁰	
8/3/93	WOODSTOCK VILLAGE II THACKER LARRY B.	FIRST SAVINGS BANK	1543	12	DUP	1,850 ⁰⁰	
11/31/94	SOUTHERN NATIONAL BANK of SOUTH CAROLINA	SOWAMCO VIII, LTD.	1916	164	special W/D	652 ⁰⁰	
9/2/94	SOWAMCO VIII, LTD.	DELZA MANAGEMENT, INC.	2417 1924	255	limited W/D	850 ⁰⁰	
City		G.M.D.	L.D.	L.L.	Dimensions	Acreage 2.56 AC	
			15	1211 1212		Return Deed Plat Comp. Used	
Subdivision					Block	Lot	Plat Bk. Page
Brief Legal Description * SEE QC 8210-505							

Woodstock Village II
Composed of Lang B. Thacker
& James L. Stigler

Property Acquired From: 15-36	MAP	BLOCK
Acct. No.	HOLD: S1536	
	NEW: 1512	

PAR	SUB
009	T
Photo	Call No
228	

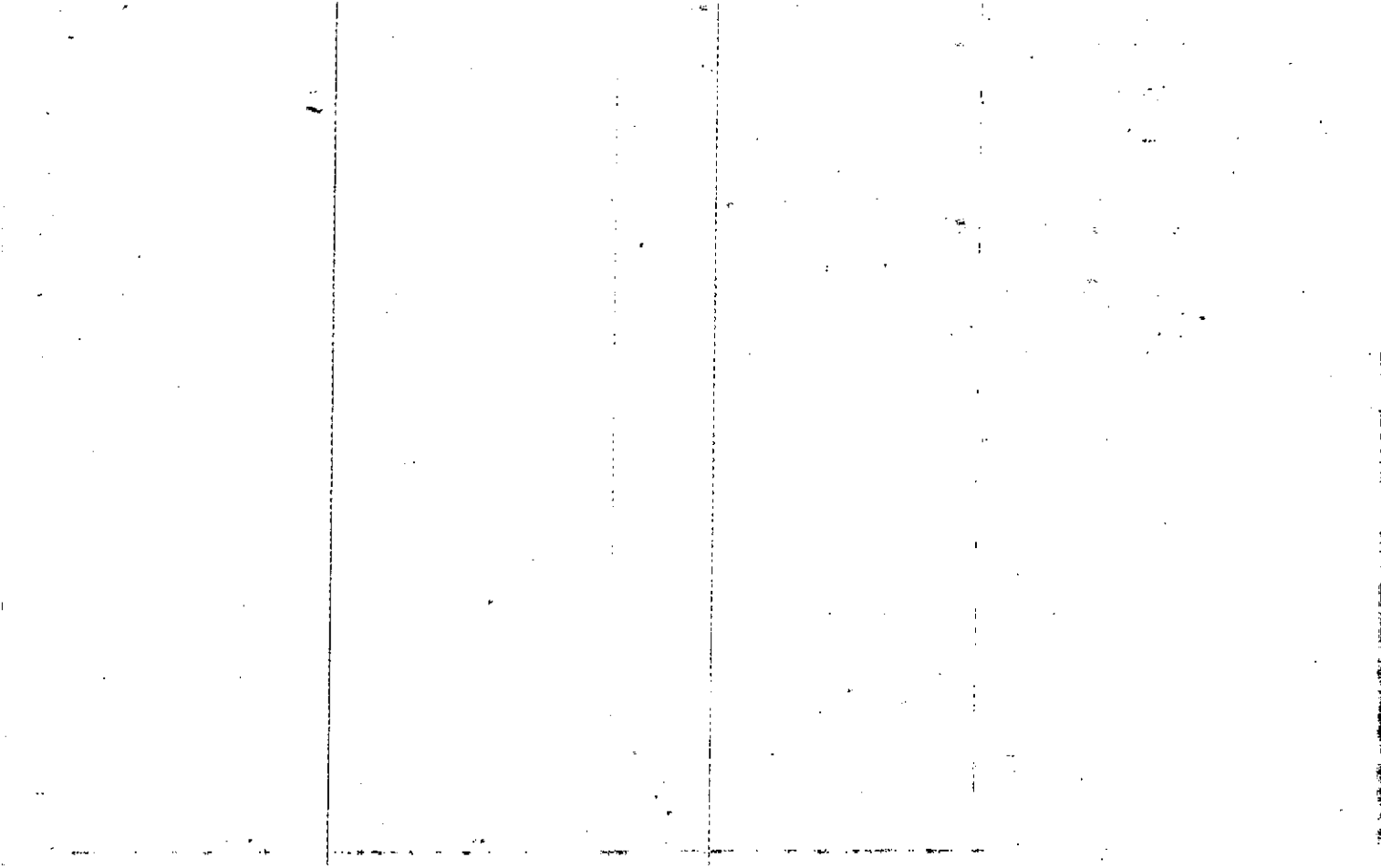
15-36		9T
Map	Block	Parcel

Date	Grantor (From)	Grantee (To)	D.B.	Pg.	Type	W.D. Cons
5-29-86	Thacker, Larry B.	Thacker, Larry B.	534	671	w/d	-0-
3/31/06	THACKER, LARRY B.	ARTEAGA, MERCEDES MORIS	8681	179	LTD	450. ⁰⁰
3/31/06	ARTEAGA, MERCEDES M.	ARRIAGA, GLENDA MARISOL & ARTEAGA, MERCEDES MORIS	8711	126	LTD	450. ⁰⁰

City	G.M.D.	L.D.	L.L.	Dimensions	Acreage	X. 47 AC ±			
		15	1211 1212		Return	Deed	Plat	Comp.	Used

Subdivision	Block	Lot	Plat	Bk.	Page

Brief Legal Description X. 024 AC ± USED FOR R/W PER 1998 DEED 3000-916. 6/30/98



Property Acquired From:	MAP: 15-36	BLOCK: 3	PAR: 3	SUB: M	15-36		3M
Acct. No.:	NEW: 15-12		Photo: 229	Call No:	Map	Block	Parcel

Date	Grantor (From)	Grantee (To)	D.B.	Pg.	Type	W.D. Cons
8/84	BENEDICT, CHARLES C.	WAL-MART PROPERTIES, INC.	412	29	LTD W/D	150.00
6/30/94	WAL-MART PROPERTIES, INC.	J.D.N REALTY CORP.	1915	29	LTD W/D	100.00

City	G.M.D.	L.D.	L.L.	Dimensions	Acreage * 5.2 AC			
		15	1212	** 4.9 AC ** 4.44 AC, ±	Return	Deed	Plat	Comp. Used
						679		68
Subdivision					Block	Lot	Plat Bk.	Page

Brief Legal Description: NEW #'s 15-12-230 & 233 COMBINED PER OWNER & TAX ASSESSORS OFFICE REQUEST. 4/9/95 ALSO 3.26 AC ADDED FROM 234.

For 96 Tax Parcel 229A split out per request of B.S. Office. SEE OVER

*X. 464 AC. † USED FOR R/Ls PER 1998 DEED

3323-114, 1/29/99 ALSO SEE 3323-110 & 3323-105 &

3372-319 & 3353-148 & 3323-105 & 3323-110

Property Acquired From: 229
Acct. No.

Photo	Call No
-------	---------

15N12	229A
Map	Block
	Parcel

Date	Grantor (From)	Grantee (To)	D.B.	Pg.	Type	W.D.Cons
		JDN REALTY CORP			<i>See notes</i>	

City	G.M.D.	L.D.	L.L.	Dimensions	Acreage	29 AC
		15	1212		Return	Deed
						Plat
						Comp.
						Used

Subdivision	Block	Lot	Plat Bk.	Page

(O'Charley's)

Brief Legal Description: *Split out for 1996 but per request of B.R. Office*

EASLEY,
McCALEB &
ASSOCIATES, INC.

Nation's Property Tax Service

April 15, 1996

Mr. Ricky Gaddis
Tax Assessor's Office
Cherokee County
130 E. Main Street, Room 203
Canton, GA 30114

RE: Woodstock Place Shopping Center
O'Charley's
Cherokee County, GA


Dear Mr. Gaddis:

As we discussed over the phone, JDN is required in their ground lease with O'Charley's, to separate O'Charley's out of the different tax parcel number.

Enclosed is a legal description and a map of the land that would be involved. I believe the parcel number is 15N12-229. Can you please split this out for the 1996 tax year? If you have any questions or problems, please give us a call.


Thanking you in advance for your efforts.


Best regards,



Deborah F. Wing
Vice President
/mmc

Enclosure





LEGAL DESCRIPTION - O'CHARLEY'S WOODSTOCK


All that tract or parcel of land lying and being in land lot 1165 and 1212 of the 15th land district, Cherokee County, Woodstock, GA, and being more particularly described as follows:

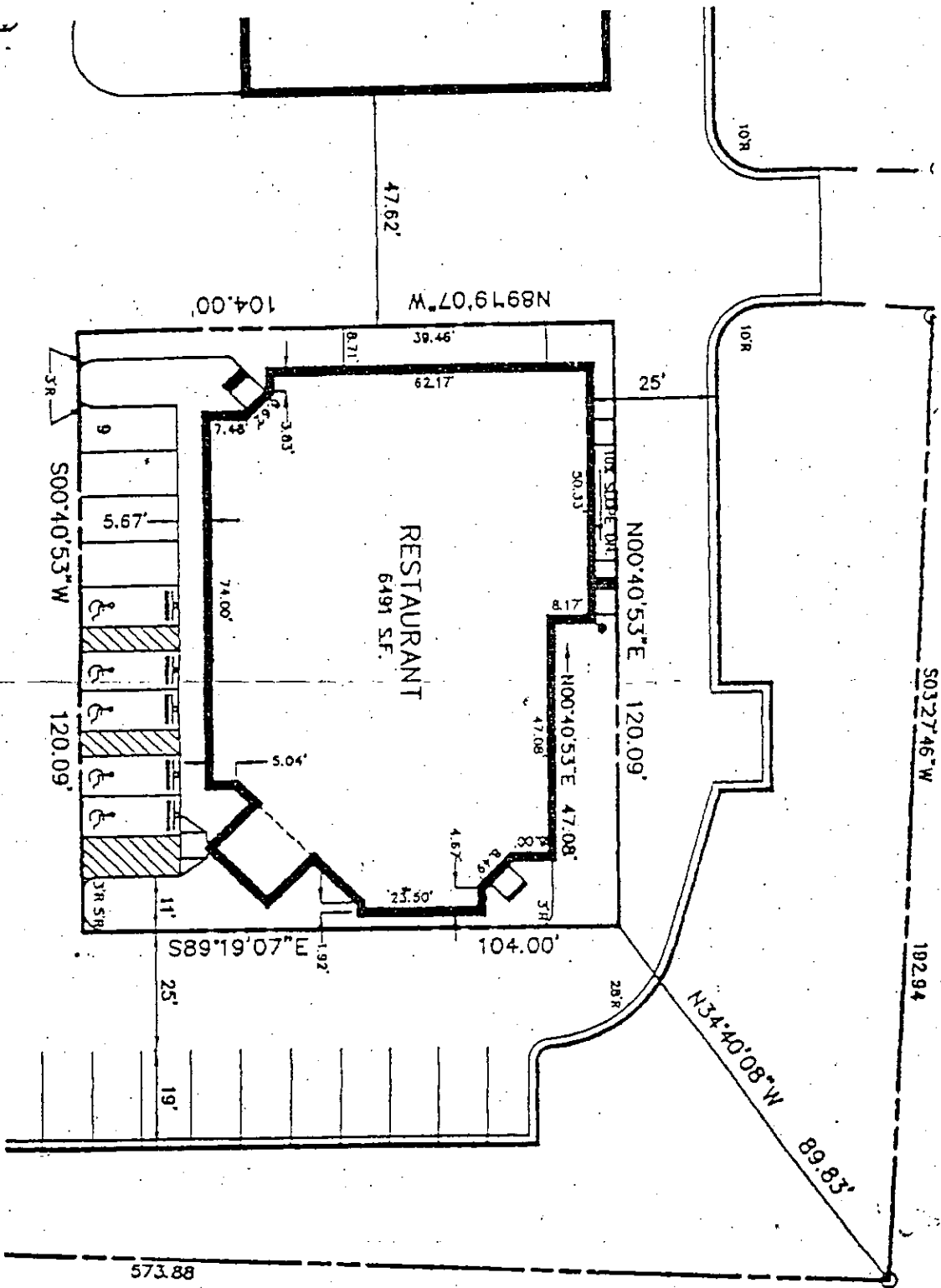
To find the true point of beginning, begin at a point located at the intersection of the northerly right-of-way line of Georgia Highway 92 (100' right-of-way width) and the westerly right-of-way line of Georgia Highway 5 (60' right-of-way width); thence running along said northerly right-of-way line of Georgia Highway 92 N 86-33-34 W, a distance of 250 feet to a 1/2" rebar; thence running N 34-40-08 W, a distance of 89.83' such point being the true point of beginning.


From said true point of beginning, run N 00-40-53 E, a distance of 120.09' to a point; thence running N 89-19-07 W, for a distance of 104.00 to a point; thence running S 89-19-07 E for a distance of 104.00 to a point; such point being the true point of beginning.

Said tract of land contains approximately 0.29 acres.

FAUSERSPRONTDSKARCL14LET







Name On Return:	MAP	BLOCK	PAR	SUB	15-36		36
	OLD: 1536		003	G	Map	Block	Parcel
Name On Deed:	NEW: 1512		230				230

Property Address:	Property Acquired From:
-------------------	-------------------------

Acquired By:	Deed Will	Approximate Date Acquired:	Recorded Yes No	D.B. Pg.	Size: (Dim. or Ac.)
--------------	-----------	----------------------------	-----------------	----------	---------------------

Bounded By:	N.	S. <i>omb</i>	E.	W.
-------------	----	---------------	----	----

SEE 1915 97 QC -0-

Date	Grantor (From)	Grantee (To)	D.B.	Pg.	Type	W.D. Cons.
6/82	Benedict <i>Charles Co.</i>	J.D.N. Enterprises, Inc.	325	133	<i>General</i>	47 ⁸⁰ <i>3.75</i>
6-85	JDN Enterprises	JDN Associates Ltd	461	597	WD	600.00
12/93	<i>JDN Associates</i>	JDN Enterprises, Inc.	1691	9	W	299 ¹⁰ <i>2</i>

City	G.M.B.	L.D.	L.L.I.	Dimensions	Acreage				
					Return	Deed	Plat	Comp.	Used
Woodstock		45	1164	1212					

Subdivision	Block	Lot	Plat Book	Page

Brief Legal Description: *Pass Request*

1948
A. P. I. 18
18

Property
Acquired From:
Acct. No.

MAP BLOCK PAR SUB
 OLD: 1536 003 L
 NEW: 1512 231

Restaurants

15-36		3L
Map	Block	Parcel


Date	Grantor (From)	Grantee (To)	D.B.	Pg.	Type	W.D. Cons
2/84	BENEDICT, CHARLES C.	ATLANTA FAST FOOD CORPORATION	384	326	UD W/D	250 ⁰⁰
11/12/85	taxpayer's request	Burger King Corp. # 4077				
6-85	Atlanta Fast Food	Burger King Corp	462	181	WD	400.00
9/90	BURGER KING CORP.	THE RESTAURANTS UNITS CORP.	1032	37	OC	870. ⁰⁰

Rec. 7-917

City	G.M.D.	L.D.	L.L.	Dimensions	Acreage X .78 AC			
Woodstock		15	1211 1212		Return	Deed	Plat Comp.	Used
						LOST		LOST ±

Subdivision	Block	Lot	Plat Bk.	Page

Brief Legal Description X .276 AC ± Used For R/Ws PER 1998 DEED 3323-119. 1/29/99 ±
 SEE ALSO 1998 DEEDS 3353-154, 159 ± 164, 3372-330, 3372-325.



Property Acquired From: 15
 Acct. No.

MAP OLD: 1536
 NEW: 1512

BLOCK PAR - SUB
 232

15-36		3
Map	Block	Parcel

Date	Grantor (From)	Grantee (To)	D.B.	Pg.	Type	W.D. Cons
7-85	Benedict, Charles C.	Leid Vast II B.V. Inc	644 501	466 450	4WD WD	1.000 100.00
7-87	LEID VAST II B.V. Inc	CROSSROADS VILLAGE PT ^{185.}	644	475	4WD	1,500.00
12/13/01	CROSSROADS VILLAGE PARTNERS	AMERICAN SEOKYUNG, INC.	4954	205	LTP WD	1,410.00
8/20/03	AMERICAN SEOKYUNG, INC.	K INVESTMENT GROUP, LLC	6471	313	LTD WD	1,690.00
7/29/05	K INVESTMENT GROUP, LLC	NIENABER, FRED C.	8118	129	LTD WD	2,025.00

City	G.M.D.	L.D.	L.L.	Dimensions	Acreage 1.26 AC			
		15	1165 1166 1211	1.32 AC	Return	Deed	Plat	Comp. Used
Subdivision			1212		Block	Lot	Plat Bk.	Page
								1509 ⁺

Brief Legal Description DEED 644/466 AND 30' X 210' STRIP TO THIS PARCEL
 X-.247 AC. ± USED FOR R/W PER 1998 DEED 3326-233. 1/29/99 XX ADJUSTED ACREAGE
 PER 2001 DEED 4954-205. 3/21/02

Name On Reeves, Gilbert
Return: Woodstock, ga.
Name On Deed:

2-2 72, 84, 85
Photo Call No. 86

FD-1
15.36 3
Map Block Parcel

Property Address: ON SR 5

Property Acquired From:

Acquired Deed ___ Approximate Recorded Size:
By: Will ___ Date Acquired: Yes ___ No ___ D.B. ___ Pg. ___ (Dim. or Ac.)


Bounded By: N. S. E. W.

Date	Grantor (From)	Grantee (To)	D.B.	Pg.	Type	W.D. Cons.
10/18/38	FOWLER, Myrtie		3	469	WD	
10/11/45	FOWLER, Herbert		14	424	WD	
1/80	REEVES, GILBERT	BENEDICT, CHARLES C.	279	29	W	400 ⁰⁰

City	G.M.D.	L.D.	L.L.	Dimensions	Return	Deed	Plat	Comp.	Used
	890	15	1164 1165		133R 45			16.72 273	273

Subdivision	Block	Lot	Plat/Book	Page
1213, 1166, 1211, 1212, 1213				
12.43				
13.51				

Brief Legal Description: 27.3A c LL 1166, 1165, 1164, 1211, 1212, 1213 LD 15



Name On Return:	MAP	BLOCK	PAR	SUB			
	OLD: 1536		003	H		15-36	3H
Name On Deed:	NEW: 1512		233			Map	Block
							Parcel

Property Address:	Property Acquired From:
-------------------	-------------------------

Acquired By:	Deed Will	Approximate Date Acquired:	Recorded Yes No	D.B. Pg.	Size: (Dim. or Ac.)
--------------	-----------	----------------------------	-----------------	----------	---------------------


Bounded By:	N.	E.	W.
-------------	----	----	----

Date	Grantor (From)	Grantee (To)	D.B.	Pg.	Type	W.D. Cons.
6/82	BENEDET, Charles	JON ENTERPRISES, INC.	325	137	General w/d	47 ⁰⁰ 2 ⁰⁰ 1/2 ⁰⁰
10-85	JON Enterprises	JON Associates Ltd.	461	597	WD	600.00
12/93	JON Assoc. CTSE	JON ENTERPRISES, INC.	1691	9	W	299 ¹⁰ 1/2 ⁰⁰

City	G.M.D.	L.D.V.	LL	Dimensions	Acreage				
Woodstocker			1145		Return	Deed	Plat	Comp.	Used

Subdivision	Block	Lot	Plat Book	Page
-------------	-------	-----	-----------	------

Brief Legal Description



Name On Return:	MAP	BLOCK	PAR	SUB	15-36		3J
	OLD: 15-36	1	3	IJ	Map	Block	Parcel
Name On Deed:	NEW: 15-12		Photo	Call No			234

Property Address:	Property Acquired From:				
Acquired By:	Deed Will	Approximate Date Acquired:	Recorded Yes No	D.B. Pg.	Size: (Dim. or Ac.)
Bounded By:	N.	S.	E.	W.	

Date	Grantor (From)	Grantee (To)	D.B.	Pg.	Conty	W.D. Cons.
6/82	BENEDICT, CHARLES C.	WAL-MART PROPERTIES, INC.	326	382	General	292 ⁹⁰
9/84	WAL-MAR PROPERTIES, INC.	CHEROKEE ASSOCIATES	420	364	W	-
6/9/94	CHEROKEE ASSOCIATES	JDN REALTY CORP.	1915	89	LTD W/D	1,585. ⁰⁰
City		G.M.D.	L.D.	L.L.	Dimensions	X 4.61 AC Acreage X 4.53 AC
			15	1165 1166 1211		Return Deed Plat Comp Used
						7866 7866
Subdivision			1212	Block	Lot	Plat Book Page

Brief Legal Description: ~~X 3.21 AC~~ SPLIT TO PARCEL 229 PER OWNER & TAX ASSESSORS OFFICE REQUEST - 4/5/95 ~~XX~~ .084 AC. ~~±~~ USED FOR R/L PER 1998 DEED 3326-209, 1/29/99 & PER 1998 DEED 3353-143. ALSO SEE 1998 DEEDS 3372-302, 3372-306

3372-314, 3372-310

1948
1949
1950
1951
1952
1953
1954
1955
1956
1957
1958
1959
1960
1961
1962
1963
1964
1965
1966
1967
1968
1969
1970
1971
1972
1973
1974
1975
1976
1977
1978
1979
1980
1981
1982
1983
1984
1985
1986
1987
1988
1989
1990
1991
1992
1993
1994
1995
1996
1997
1998
1999
2000
2001
2002
2003
2004
2005
2006
2007
2008
2009
2010
2011
2012
2013
2014
2015
2016
2017
2018
2019
2020
2021
2022
2023
2024
2025

1948
1949
1950
1951
1952
1953
1954
1955
1956
1957
1958
1959
1960
1961
1962
1963
1964
1965
1966
1967
1968
1969
1970
1971
1972
1973
1974
1975
1976
1977
1978
1979
1980
1981
1982
1983
1984
1985
1986
1987
1988
1989
1990
1991
1992
1993
1994
1995
1996
1997
1998
1999
2000
2001
2002
2003
2004
2005
2006
2007
2008
2009
2010
2011
2012
2013
2014
2015
2016
2017
2018
2019
2020
2021
2022
2023
2024
2025

1948
1949
1950
1951
1952
1953
1954
1955
1956
1957
1958
1959
1960
1961
1962
1963
1964
1965
1966
1967
1968
1969
1970
1971
1972
1973
1974
1975
1976
1977
1978
1979
1980
1981
1982
1983
1984
1985
1986
1987
1988
1989
1990
1991
1992
1993
1994
1995
1996
1997
1998
1999
2000
2001
2002
2003
2004
2005
2006
2007
2008
2009
2010
2011
2012
2013
2014
2015
2016
2017
2018
2019
2020
2021
2022
2023
2024
2025

Property Acquired From:
Acct. No.

Photo	Call No
-------	---------


15N12		235
Map	Block	Parcel

Date	Grantor (From)	Grantee (To)	D.B.	Pg.	Type	W.D. Cons
8/13/03	LEONE-WHITE PROPERTIES, LLC	STDW PROPERTIES, LLC	6459	315	WD	550.00

City	G.M.D.	L.D.	L.L.	Dimensions	Acreage	.77 AC			
		15	1165 1166		Return	Deed	Plat	Comp.	Used

Subdivision	Block	Lot	Plat Bk.	Page

Brief Legal Description




Name On Return:	MAP OLD: 1536	BLOCK	PAR 003	SUB F
Name On Deed:	NEW: 1512		235	

15-36		3F
Map	Block	Parcel

Property Address:		Property Acquired From:			
Acquired By:	Deed Will	Approximate Date Acquired:	Recorded Yes No	D.B. Pg.	Size: (Dim. or Ac.)
Bounded By:	N.	S.	E.	W.	

Date	Grantor (From)	Grantee (To)	D.B.	Pg.	Type	W.D. Cons.
9/81	BENEDICT, CHARLES C.	HOME FEDERAL SAVINGS & LOAN ASSOCIATION OF ATLANTA	310	838	W	100 ⁰⁰
2/91	HomeBanc Federal Savings Bank	DECATUR FEDERAL SAVINGS & LOAN ASSOCIATION	955	263	Ltd W	550 ⁰⁰
10/9/98	FIRST UNION NATIONAL BANK FKA DECATUR FEDERAL SAVINGS & LOAN	LEONE-WHITE PROPERTIES, L.L.C.	3325	150	W/D OC	300 ⁰⁰
City		G.M.D.	L.D.	L.L.	Dimensions	*.80 AC ±, Acreage
			15	1165 1166	*.77 AC 190' X 200'	Return Deed Plat Comp Used
Subdivision			Block	Lot	Plat Book	Page
Brief Legal Description: *.068 AC ± USED FOR R/W PER 1992 DEED 3101-93, 6/30/98						
*ADJUSTED ACREAGE PER 1998 NC 3325-150, 1/29/99						



Property Acquired From:
Acct. No.

Photo	Call No
-------	---------


15-12		236
Map	Block	Parcel

Date	Grantor (From)	Grantee (To)	D.B.	Pg.	Type	W.D. Cons
5/13/94	SEE ALL OWNERS ON CARDS 1 & 2	J D N REALTY CORP.	1830	80	W/D	1,468.70
6/8/94	J D N REALTY CORP.	CHEROKEE ASSOCIATES	1915	33	W/D	1,585.00

City	G.M.D.	L.D.	L.L.	Dimensions	Acreage	AD	34	AD
		15	1165		11.75 AC			
			1166	*12.5 AC				

Subdivision	Block	Lot	Plat Bk.	Page

Brief Legal Description Parcel 237 Conditioned On Rights By A. A. Miller
 1.11 AC. Used For R/W Per 1998 DEEDS 3353-176. 2/10/99, ALSO SEE
 1998 DEEDS, 3372-340, 3372-345, 3372-350, 3372-335




Property Acquired From:	MAP BLOCK	PAR SUB	1536	2
Acct. No.	OLD: 15-36	Photo	Call No	2
	NEW: 15-12	236	Map	Block
				Parcel

Date	Grantor (From)	Grantee (To)	D.B.	Pg.	Type	W.D. Cons
1/8/93	^{ESTATE} REEVES, RUTH FOWLER	12.5% INT. REEVES, BRANDI	1371	58	EX'S DOA	-0-
1/8/93	" " "	6.25% INT. SLATER, JUDITH REEVES	1371	60	EX'S DOA	-0-
1/8/93	" " "	12.5% INT. REEVES, BENTLEY W. JR.	1371	62	EX'S DOA	-0-
1/8/93	" " "	25% INT. SIMS, EDITH REEVES	1371	64	EX'S DOA	-0-
1/8/93	" " "	6.25% INT. REEVES, THOMAS C. JR.	1371	66	EX'S DOA	-0-
1/8/93	" " "	6.25% INT. SEXTON, BETH REEVES	1371	68	EX'S DOA	-0-

City	G.M.D.	L.D.	L.L.	Dimensions	Acreage				
		15	1165		Return	Deed	Plat	Comp.	Used
			1166			11.75			11.75

Subdivision	Block	Lot	Plat Bk.	Page
			43	198

Brief Legal Description: *SEE CARD 1 FOR OTHER OWNERS & INT'S.*



Name On Return: Reeves, Mrs. Ruth
 Return: Woodstock, Ga.

2-2 88
 Photo Call No.

FD-1
 15.36 2
 Map Block Parcel

Name On Deed:

Property Address: $\frac{1}{5}$ S.R. 5

Property Acquired From:


Acquired By: Deed Will Approximate Date Acquired: Recorded Yes No D.B. Pg. Size (Dim. or Ac.)


Bounded By: N. S. E. W.

Date	Grantor (From)	Grantee (To)	D.B.	Pg.	Type	W.D.Cons.
	FOWLER, Myrtie et al		3	386	WD	
1/8/93	ESTATE REEVES, RUTH FOWLER	REEVES, JOHN F. ^{25% INT.}	1371	54	EX'S DOA	-0-
1/8/93	" " " "	REEVES, RUTH BURTZ ^{6.25% INT.}	1371	56	EX'S DOA	-0-

City	G.M.D.	L.D.	L.L.	Dimensions	Acreage 11.65				
out	890	15	1164 1165		Return	Deed	Plat	Comp.	Used
					37	-	-	25	25
	Subdivision 7166			Block	Lot	Plat Book		Page	

Brief Legal Description: ~~254c.~~ 254c. LL 1164, 1165 LD 15





2211

Name On Return: MAP BLOCK PAR SUB
 OLD: 15-36 / /

Name On Deed: SIMS, Pie NEW: 15-12 237

FD-1

15-36		1
Map	Block	Parcel

15

Property w/ Address: 1/5 SR5

Acquired From:

Acquired By: Deed Will Approximate Date Acquired: Recorded Yes No D.B. Pg. Size (Dim. or Ac.)


Bounded By: N. S. E. W.

Date	Grantor (From)	Grantee (To)	D.B.	Pg.	Type	W.D. Cons.
1/1/64	REEVES Ruth Fowler		71	679	WD	
9/24/92	ESTATE SIMS, PIERCE E.	RUSSELL R. SIMS TRUSTEE OF THE PIERCE E SIMS TESTAMENTARY TRUST SIMS, EDITH R. TRUSTEE	1293	86	EX'S DOA	-0-

City	G.M.D.	L.D.	L.L.	Dimensions	Acreage				
					Return	Deed	Plat	Comp.	Used
	890	15	1165	140x300					

Subdivision	Block	Lot	Plat Book	Page

Brief Legal Description: 4/6 22 1165 4D 21




Property 1512-177
 Acquired From:
 Acct. No.

MAP BLOCK PAR SUB
 OLD: 1533 010 B
 NEW: 1512 --- 238 ---

1533		10B
Map	Block	Parcel

Date	Grantor (From)	Grantee (To)	D.B.	Pg.	Type	W.D. Cons
1-89	DRINKARD SARA DAWSON PARR (EXECUTRIX) EMM	PARR SARA DAWSON (EXECUTRIX) EMM	767	359	Q/e	-
1/89	PARR, SARA DAWSON	PARR, SARA DAWSON	767	361	EX/D	-
1/89	PARR, GEO. O.	DRINKARD, BARBARA P.	767	357	Conveyance	-
12/27/96	DRINKARD BARBARA PARR	PARR-DRINKARD INVESTMENTS, L.P.	2615	339	QC	344.20
6/28/07	PARR-DRINKARD INVESTMENTS, L.P.	BREEZY HILL LAND, LLC	9693	46 39	Q.C LTD	3 PARCELS 15,700.00


City	G.M.D.	L.D.	L.L.	Dimensions	Acreage 22.6 AC			
		15	1140 1141 1142	1140 1141*22.6 AC	Return	Deed	Plat	Comp. Used
Subdivision					Block	Lot	Plat Bk.	Page
Brief Legal Description					*ADJUSTED ACREAGE PER PLAT IN OFFICE. 4/17/95			
*081 AC USED FOR R/W PER 1998 DEED 3118-133. 7/29/98								



Property Acquired From:	MAP . . . BLOCK	PAR # SUB	15-36	29
Acct. No.	OLD: 1536	Photo	Call No	Map
	NEW: 1512	239		Block
				Parcel

Date	Grantor (From)	Grantee (To)	D.B.	Pg.	Type	W.D. Cons
3/89	THE CAIN & CONBERT Co.	JOHNSON, LARRY F.	780	103	Ltd Wd	399. ⁵⁰
1/1/97	JOHNSON, LARRY F.	NB1 LIMITED PARTNERSHIP	2978	107	De	-0-
1/18/05	NB1 LIMITED PARTNERSHIP	J. RILEY, INC	7673	259	WD	1,000. ⁰⁰

City	G.M.D.	L.D.	L.L.	Dimensions	Acreage \times .71 AC				
		15	1164 1213		Return	Deed	Plat	Comp.	Used
							73		
Subdivision					Block	Lot	Plat Bk.	Page	
WOOD PARK						1	36	103	
Brief Legal Description \times .021 AC \pm Used For R/W Per 1998 Deed 3131-37. 7/29/98									



Property Acquired From:	MAP BLOCK PAR SUB	1536	030	1536	30
Acct. No.	Photo	Call No	Map	Block	Parcel

NEW: 1512 240


Date	Grantor (From)	Grantee (To)	D.B.	Pg.	Type	W.D. Cons
10-88	THE CAIN & COBERT CO.	HEALEY, KENNETH W. WOODSTOCK	747	597	LTD W	210.00
5/89	HEALEY, KENNETH W. M.D.	MULTISPECIALTY GROUP	797	130	W	-0-

City	G.M.D.	L.D.	L.L.	Dimensions	Acreage				
		15	1164 1165		Return	Deed	Plat	Comp.	Used
							1		

Subdivision	Block	Lot	Plat Bk.	Page
WOOD PARK		2	36	103

Brief Legal Description

✓



Property Acquired From:	# MAP: BLOCK	PAR. SUB	15-36	31
Acct. No.	OLD: 1536	031	Map	Block
		Call No		Parcel


NEW: 1512 241

Date	Grantor (From)	Grantee (To)	D.B.	Pg.	Type	W.D. Cons
12-88	THE CAIN & CONBERT CO.	HEALEY, KENNETH W. M.D.	765	186	W	185.29
5/89	HEALEY, KENNETH W. M.D.	WOODSTOCK MULTISPECIALTY GROUP	797	130	W	0-

City	G.M.D.	L.D.	L.L.	Dimensions	Acreage .38 ACI				
		15	1164 1165		Return	Deed	Plat	Comp.	Used
							+		+

Subdivision	Block	Lot	Plat Bk.	Page
Wood Park		3	36	103

Brief Legal Description




Property Acquired From:	MAP	BLOCK	PAR	SUB
Acct. No.	OLD: 1536		031	A
	NEW: 1512		Photo	Call No
			241	A

15-36		31A
Map	Block	Parcel

Acct. No. 31

Date	Grantor (From)	Grantee (To)	D.B.	Pg.	Type	W.D. Cons
12/93	WOODSTOCK MULTISPECIALTY GROUP	KATOPES, MICHAEL G. GRECO, ANTHONY M.	1718	119	W	100 ⁰⁰
12/14/94	GRECO, ANTHONY M.	KATOPES, MICHAEL G.	2002	146	QC	- 0 -

City	G.M.D.	L.D.	L.L.	Dimensions	Acreage				
		15	1164		Return	Deed	Plat	Comp.	Used
			1165			.619			.62
Subdivision					Block	Lot	Plat Bk.	Page	
Brief Legal Description					also got Esmt. Sub 1719/117				




Property Acquired From:	MAP: BLOCK	PAR. SUB	15-36	32
Acct. No.	OLD: 1536	032	Map	Block
	NEW: 1512	Photo Call No		Parcel
		242		

Date	Grantor (From)	Grantee (To)	D.B.	Pg.	Type	W.D. Cons
5/5/05	97.5% INT. THE CAIN & COLBERT CO.	2.5% INT. CAIN, ALBERT E.	7941	412	QC	4 LOTS -0-
6/7/05	THE CAIN COMPANY	CAIN, ALBERT E.	8447	60	QC	4 LOTS -0-

City	G.M.D.	L.D.	L.L.	Dimensions	Acreage	Return	Deed	Plat	Comp.	Used
		15	1164 1165	1.116 AC	1.5 AC					

Subdivision	Block	Lot	Plat Bk.	Page
WOOD PARK		4	36	103

Brief Legal Description



Property
Acquired From:
Acct. No.


MAP BLOCK
OLD: 1536
NEW: 1512

PAR SUB
033
Photo Call No
243

15-36		33
Map	Block	Parcel

Date	Grantor (From)	Grantee (To)	D.B.	Pg.	Type	W.D. Cons
5/35/05	^{97.5% INT.} THE CAIN & COLBERT Co.	^{2.5% INT.} CAIN, ALBERT E.	7941	412	QC	4 LOTS -0-
6/7/05	THE CAIN COMPANY	CAIN, ALBERT E.	8447	60	QC	4 LOTS -0-

City	G.M.D.	L.D.	L.L.	Dimensions	Acreage				
		15	1164 1165		Return	Deed	Plat	Comp.	Used
							15		
Subdivision					Block	Lot	Plat Bk.	Page	
WOOD PARK						5	36	103	
Brief Legal Description									




Property Acquired From:	MAP BLOCK PAR	15-36	34
Acct. No.	OLD: 1536	034	
	Photo	Call No	Map Block Parcel

NEW: 1512 244

Date	Grantor (From)	Grantee (To)	D.B.	Pg.	Type	W.D. Cons
9/89	THE CAIN & CORBERT CO.	GA ELDERLY HOUSING INC	821	355	W	375 ⁰⁰
"	" " "	" " "	9.37	191	Recorded	

City	G.M.D.	L.D.	L.L.	Dimensions	Acreage				
		15	1164 1165		Return	Deed	Plat	Comp.	Used
							2.5		
Subdivision					Block	Lot	Plat Bk.	Page	
WOODPARK						6	36	103	
Brief Legal Description							38	9	




Property Acquired From:	MAP . BLOCK . PAR . SUB	15-36		35
Acct. No.	OLD: 1536	035	Map	Block
	NEW: 1512	245		Parcel

Date	Grantor (From)	Grantee (To)	D.B.	Pg.	Type	W.D.Cons
5/85/05	97.5% IPT. THE CAIN & COLBERT CO.	2.5% IPT. CAIN, ALBERT E.	7941	412	QC	4 LOTS -0-
6/7/05	THE CAIN COMPANY	CAIN, ALBERT E.	9186 8447	413 120	QC QC	4 LOTS -0-
12/29/06	CAIN, ALBERT E.	THE CAIN COMPANY	9320	191	USD	-0-

City	G.M.D.	L.D.	L.L.	Dimensions	Acreage				
		15	1165		Return	Deed	Plat	Comp.	Used
							417		

Subdivision	Block	Lot	Plat Bk.	Page
WOODPARK		7	36	103

Brief Legal Description



Property Acquired From:	MAP . BLOCK .	PAR SUB		
Acct. No.	OLD: 1536	036	15-36	36
		Photo	Map	Block
		Call No		Parcel


NEW: 1512 246

Date	Grantor (From)	Grantee (To)	D.B.	Pg.	Type	W.D. Cons
11-88	THE CAIN & CONBERT CO.	WSK PROPERTIES, INC.	755	375	LTD W	581.25
2/27/04	AMF BOWLING CENTERS, INC	STAR BOWLING CENTERS II LP	10950	256	LTD	1,133.30

City	G.M.D.	L.D.	L.L.	Dimensions	Acreage				
		15	1165		Return	Deed	Plat	Comp.	Used
							3.14		

Subdivision	Block	Lot	Plat Bk.	Page
WOODPARK		8	36	103

Brief Legal Description




Property Acquired From:	MAP BLOCK PAR SUB	15-36	37
Acct. No.	OLD: 1536	037	
	NEW: 1512	Photo	Call No
		247	
		Map	Block Parcel

Date	Grantor (From)	Grantee (To)	D.B.	Pg.	Type	W.D. Cons
9/30/96	THE CARO & CONBERT Co	WHITE DOVE CORPORATION	# 2517	36	W/D	550. ⁰⁰
9/30/96	WHITE DOVE CORPORATION	CHEROKEE LODGE PARTNERS	# 2517	40	W/D	698. ⁸⁰

City	G.M.D.	L.D.	L.L.	Dimensions	Acreage				
		15	1165		Return	Deed	Plat	Comp.	Used
							207		

Subdivision	Block	Lot	Plat Bk.	Page
WOODPARK		9	36	103.

Brief Legal Description * THESE 2 DEEDS CALLS FOR PART OF THIS LOT, BUT LEGAL DESCRIPTION^S SEEMS TO COVER ALL OF THIS LOT.



Property Acquired From:	MAP BLOCK PAR SUB	15-36	38
Acct. No.	OLD: 1536	038	Parcel
	NEW: 1512	Photo	Call No
		*248	


Rec 3-89

Date	Grantor (From)	Grantee (To)	D.B.	Pg.	Type	W.D. Cons
3/88	THE CAIN & COBERT CO.	MCDONALD'S CORP.	775	68	LTD W/D	480.00

City	G.M.D.	L.D.	L.L.	Dimensions	Acreage	Return	Deed	Plat	Comp.	Used
		15	1165 1212		*1.04 AC					

Subdivision	Block	Lot	Plat Bk.	Page
WOODPARK		10	36	103

Brief Legal Description: *1.29 AC - USED FOR R/W PER 1998 DEED 3/31-25, 7/29/98




Property Acquired From:	MAP	BLOCK	PAR	SUB	15-36		39
Acct. No.	OLD: 1536		039		Map	Block	Parcel
	NEW: 1512		249				

Date	Grantor (From)	Grantee (To)	D.B.	Pg.	Type	W.D. Cons
7-88	THE CAIN & COBERT CO.	ENTERPRISES A.R.B.'S INC.	742	176	LTD W	300 ⁰⁰
1/89	A.R.B.'S ENTERPRISES, INC.	WOODSTOCK ASSOCIATES, LTD.	767	511	DC	-
1-89	WOODSTOCK ASSOCIATES, LTD.	FFCA/IIP 1988 PROPERTY Co. ?	767	513	W	627 ⁰⁰

City	G.M.D.	L.D.	L.L.	Dimensions	Acreage				
		15	1165 1212		Return	Deed	Plat	Comp.	Used
							72		

Subdivision	Block	Lot	Plat Bk.	Page
WOODPARK		11	36	103

Brief Legal Description




Property Acquired From:	MAP BLOCK	PAR SUB	15-36		40
Acct. No.	OLD: 1536	040	Map	Block	Parcel
	NEW: 1512	Photo Call No			
		250			

Date	Grantor (From)	Grantee (To)	D.B.	Pg.	Type	W.D. Cons
10-88	THE CAIN & COBERT CO.	LPH ENTERPRISES, INC.	748	416	W	182. ⁰⁰
12-88	LPH ENTERPRISES, INC.	OSS SECURITIES CORP.	757	1662	W	50. ⁰⁰
12-88	OSS SECURITIES CORP.	BETTY HILL, LAMAR P. &	757	1667	LTD W	50. ⁰⁰
2-27-90	Hill, Betty M.	Hill, Lamar Parker	877	594	Do's Gift	

City	G.M.D.	L.D.	L.L.	Dimensions	Acreage \times .42 AC \pm				
		15	1165 1212		Return	Deed	Plat	Comp.	Used
							44		

Subdivision	Block	Lot	Plat Bk.	Page
WOODPARK		12	36	103

Brief Legal Description \times .021 AC. \pm USED FOR R/W PER 1998 DEED 3037-174. 7/28/98.



Property Acquired From:	MAP BLOCK	PAR SUB	15-36		41
Acct. No.	OLD: 1536	41	Map	Block	Parcel
	NEW: 1512	Photo Call No			
		251			


Date	Grantor (From)	Grantee (To)	D.B.	Pg.	Type	W.D. Cons
1-89	THE CAIN & CONZERT CO	Suntrust Properties Inc. Lincoln-Sun Center, Ltd	768	653	W	437.50
1-89	Lincoln-Sun Center, Ltd	Suntrust Properties, Inc	768	657	T/D	437.50
1-1-94	SUNTRUST PROPERTIES, INC.	TRUST COMPANY BANK	1729	243	Limite W/D	320.50

City	G.M.D.	L.D.	L.L.	Dimensions	Acreage <u>X.96 AC. ±</u>				
		15	1165 1212 1213		Return	Deed	Plat	Comp.	Used
Subdivision					Block	Lot	Plat Bk.	Page	
WOOD PARK						13	36	103	
Brief Legal Description <u>X.04 AC. ± USED FOR R/W PER 1998 DEED 3008-63. 6/30/98</u>									

Property	MAP	BLOCK	PAR	SUB.	15-36		42
Acquired From:	OLD: 1536		042		Map	Block	Parcel
Acct. No.	NEW: 1512		Photo	Call No			
			252				

Date	Grantor (From)	Grantee (To)	D.B.	Pg.	Type	W.D. Cons
5/25/05	The Cain's ^{97.5% Int.} Colbert Co.	CAIN, ALBERT E. ^{2.5% Int.}	7941	412	QC	4 LOTS -0-
6/7/05	THE CAIN COMPANY	CAIN, ALBERT E.	8447	100	QC	4 LOTS -0-

City	G.M.D.	L.D.	L.L.	Dimensions	Acreage				
		15	1165		Return	Deed	Plat	Comp.	Used
							272		
Subdivision					Block	Lot	Plat Bk.	Page	
Wood Park						14	36	103	
Brief Legal Description									




Name On Return:	MAP BLOCK	PAR SUB	15-33		10A
Name On Deed:	OLD: 1533	010 A	Map	Block	Parcel
	NEW: 1512	253			

Property Address:	Property Acquired From:				
Acquired By:	Deed Will	Approximate Date Acquired:	Recorded Yes No	D.B. Pg.	Size (Dim. or Ac.)
Bounded By:	N.	S.	E.	W.	

Date	Grantor (From)	Grantee (To)	D.B.	Pg.	Type	W.D. Cons.
9/24/73	George O'Neal Patt, Sarah D. &	B.B. King & Co.	149	103	W	10.00
6/29/04	B.B. KING & Co, INC	KING, DONALD B	7195	295	WD	228. ⁰⁰

City	G.M.D.	L.D.	L.L.	Dimensions	Acreage $\times .57$ AC. \pm				
				113 x 267 87 x 269	Return	Deed	Plat	Comp.	Used
Subdivision					Block	Lot	Plat Book	Page	

Brief Legal Description: $\times .051$ AC. \pm USED FOR R/Ls PER 1992 DEED 32310-91. 12/3/92, ALSO SEE 32310-810




Property Acquired From: 15N12-142
Acct. No.

Photo	Call No
-------	---------

15N12		255
Map	Block	Parcel

Date	Grantor (From)	Grantee (To)	D.B.	Pg.	Type	W.D. Cons
	THE PARK AT WOODSTOCK, LLC					

City	G.M.D.	L.D.	L.L.	Dimensions	Acreage				
					Return	Deed	Plat	Comp.	Used
(07) TAX DST.		15	1213	* 1 AC			.52		.52
Subdivision					Block	Lot	Plat Bk.	Page	
HERITAGE PARKE						122	57	174	
Brief Legal Description									
220 HERITAGE WALK * PARCEL 256 COMBINED PER OWNER & TAX									
ASSESSORS REQUEST. 3/28/07									




Property Acquired From:
Acct. No.

Photo	Call No
-------	---------

15N12		256
Map	Block	Parcel

Date	Grantor (From)	Grantee (To)	D.B.	Pg.	Type	W.D. Cons	
	THE PARK AT WOODSTOCK, LLC						
<p>COMPLETE w/ COMBINE & 255 PER OWNER'S REQUEST. 3/28/07</p>							
City	G.M.D.	L.D.	L.L.	Dimensions	Acreage		
		15	1213		Return	Deed	
HERITAGE WALK					Plat	Comp.	Used
							.48
Subdivision				Block	Lot	Plat Bk. Page	
					2		
Brief Legal Description							
230 HERITAGE WALK							




Property Acquired From:
Acct. No.


Photo	Call No

15N12		257
Map	Block	Parcel

Date	Grantor (From)	Grantee (To)	D.B.	Pg.	Type	W.D.Cons
	THE PARK AT WOODSTOCK, LLC					

City	G.M.D.	L.D.	L.L.	Dimensions	Acreage				
		15	1213		Return	Deed	Plat	Comp.	Used
									.66
Subdivision					Block	Lot	Plat	Bk.	Page
HERITAGE PARKE						3			
Brief Legal Description									
240 HERITAGE WALK									






Property Acquired From:
Acct. No.

Photo	Call No
-------	---------

15N12		259
Map	Block	Parcel

Date	Grantor (From)	Grantee (To)	D.B.	Pg.	Type	W.D. Cons					
	THE PARK AT WOODSTOCK, LLC										
5/19/00		KERNEA JERRY	4148	144	WD	163. ⁰⁰					
7/8/05	KERNEA, JERRY	JEREMY RUTENBERG & ASSOCIATES, INC	8076	85	WD	180. ⁰⁰					
City		G.M.D.	L.D.	L.L.	Dimensions		Acreage				
			15	1213			Return	Deed	Plat	Comp.	Used
											.59
Subdivision							Block	Lot	Plat	Bk.	Page
HERITAGE PARKE								5		100	43
Brief Legal Description											
260 HERITAGE WALK											



Property Acquired From:
Acct. No.

Photo	Call No


15N12		260
Map	Block	Parcel


Date	Grantor (From)	Grantee (To)	D.B.	Pg.	Type	W.D.Cons
	THE PARK AT WOODSTOCK, LLC					

City	G.M.D.	L.D.	L.L.	Dimensions	Acreage				
		15	1213		Return	Deed	Plat	Comp.	Used
									.62

Subdivision	Block	Lot	Plat	Bk.	Page
HERITAGE PARKE		6			

Brief Legal Description
 270 HERITAGE WALK





Property Acquired From:
Acct. No.

Photo	Call No
-------	---------


15N12		262
Map	Block	Parcel

Date	Grantor (From)	Grantee (To)	D.B.	Pg.	Type	W.D. Cons
	THE PARK AT WOODSTOCK, LLC					
6/20/02	JNSA, INC	LOREN CONSTRUCTION CO. INC.	5388	372 375	9/C WD	0 177.30
9/17/03		CARRUTH, MARK L.	16565	379	WD	-0-
11/10/04	CARRUTH, MARK L.	CARRUTH, DENA H.	7505	29	QC	-0-

City	G.M.D.	L.D.	L.L.	Dimensions	Acreage				
		15	1212 1213		Return	Deed	Plat	Comp.	Used
									1.55

Subdivision	Block	Lot	Plat	Bk.	Page
HERITAGE PARKE		8			

Brief Legal Description
 290 HERITAGE WALK



Property Acquired From:
Acct. No.

Photo	Call No
-------	---------


15N12		263
Map	Block	Parcel


Date	Grantor (From)	Grantee (To)	D.B.	Pg.	Type	W.D. Cons
11/4/98	THE PARK AT WOODSTOCK, LLC	JNJA, INC	3375	2	W/D	560 ⁰⁰
6/29/02	JNJA, INC	LOREN CONSTRUCTION Co. INC	5824	151	W/D	170 ⁰⁰
1/27/04	LOREN CONSTRUCTION Co., INC	TRIVESTMENTS, LLC	6853	366	W/D	--


City	G.M.D.	L.D.	L.L.	Dimensions	Acreage				
		15	1212		Return	Deed	Plat	Comp.	Used
			1213						.83


Subdivision	Block	Lot	Plat Bk.	Page
HERITAGE PARKE		9	60	43

Brief Legal Description
 301 HERITAGE WALK









Property Acquired From:
Acct. No.

Photo	Call No


15N12		267
Map	Block	Parcel

Date	Grantor (From)	Grantee (To)	D.B.	Pg.	Type	W.D. Cons
5/13/04	THE PARK AT WOODSTOCK, LLC	LOREN CONSTRUCTION CO., INC	7079	70	LTD WD	165.00
11/17/04	LOREN CONSTRUCTION CO., INC	JUDY ERWIN, JAMES E	7573	104	WD	858.70

City	G.M.D.	L.D.	L.L.	Dimensions	Acreage				
					Return	Deed	Plat	Comp.	Used
		15	1213						.47

Subdivision	Block	Lot	Plat Bk.	Page
HERITAGE PARKE		13	60	43

Brief Legal Description
 261 HERITAGE WALK



Property Acquired From:
Acct. No.

Photo	Call No

15N12		268
Map	Block	Parcel

Date	Grantor (From)	Grantee (To)	D.B.	Pg.	Type	W.D.Cons
	THE PARK AT WOODSTOCK, LLC					

City	G.M.D.	L.D.	L.L.	Dimensions	Acreage				
		15	1213		Return	Deed	Plat	Comp.	Used
									.38

Subdivision	Block	Lot	Plat Bk.	Page
HERITAGE PARKE		14		

Brief Legal Description
251 HERITAGE WALK

