


Name On Return:	MAP: BLOCK	PAR: SUB	15-23		49
	OLD: 1513	049	Map	Block	Parcel
Name On Deed:	NEW: 1508	Photo 001			
		Call No.			

Property Address:		Property Acquired From:			
Acquired By:	Deed Will	Approximate Date Acquired:	Recorded Yes No	D.B. Pg.	Size: (Dim. or Ac.)
Bounded By:	N.	S.	E.	W.	

Date	Grantor (From)	Grantee (To)	D.B.	Pg.	Type	W.D.Cons.
2/22/80	KEETER, DON ETAL	Stancil, Nola Mae	281	553	LO	750

City	G.M.D.	L.D.	L.L.	Dimensions	Acreage					
					Return	Deed	Plat	Comp.	Used	
		15	355				2.08			
Subdivision				Block	Lot	Plat Book	Page			
SIXES CROSSING					1					
Brief Legal Description:										



Name On Return:	MAP BLOCK	PAR SUB
OLD: 1513	050	
Name On Deed:	NEW: 1508	Photo Call No.
		002


15-13		50
Map	Block	Parcel

Property Address:	Property Acquired From:				
Acquired By:	Deed Will	Approximate Date Acquired:	Recorded Yes No	D.B. Pg.	Size: (Dim. or Ac.)
Bounded By:	N.	S.	E.	W.	

Date	Grantor (From)	Grantee (To)	D.B.	Pg.	Type	W.D.Cons.
3/79	KEETER, Dow et al	HARRIS, STEVEN P.	258	587	W	7 <sup>00</sup>
1-27-84	Harris, Steven P.	Harris, Steven P. & Donna L.	383	370	WD	-0-

City	G.M.D.	L.D.	L.L.	Dimensions	Acreage				
					Return	Deed	Plat	Comp.	Used
		15	355 366				2.12		
Subdivision					Block	Lot	Plat Book	Page	
SIXES CROSSING						2	15	73	

Brief Legal Description:





Name On Return:	MAP OLD: 1513	BLOCK	PAR 051	SUB	15-13		51
Name On Deed:	NEW: 1508		Photo 003	Call No.	Map	Block	Parcel


Property Address:				Property Acquired From:			
Acquired By:	Deed ___ Will ___	Approximate Date Acquired:	Recorded Yes ___ No ___	D.B. ___ Pg. ___	Size: (Dim. or Ac.)		
Bounded By:	N.	S.	E.	W.			

Date	Grantor (From)	Grantee (To)	D.B.	Pg.	Type	W.D.Cons.
3/17/79	KEETER, DON	Reece, Ronnie L.	258	586	W	7 <sup>00</sup>
11-17-79	Reece, Ronnie L.	Harris, Steven P.	276	191	WD	7 <sup>00</sup>
1-27-84	Harris, Steven P.	Harris, Steven P. & Donna L.	383	370	WD	-0-

City	G.M.D.	L.D.	L.L.	Dimensions	Acreage				
		15	355 366		Return	Deed	Plat	Comp.	Used
							2.12		

Subdivision	Block	Lot	Plat Book	Page
SIXES CROSSING		3	15	72

Brief Legal Description:



Name On Return:	MAP OLD: 1513	BLOCK	PAR 052	SUB	15-13	52	
Name On Deed:	NEW: 1508		Photo 004	Call No.			Map


Property Address:			Property Acquired From:			
Acquired By:	Deed _____ Will _____	Approximate Date Acquired:	Recorded Yes _____ No _____	D.B. _____ Pg. _____	Size: (Dim. or Ac.)	
Bounded By:	N.	S.	E.	W.		

Date	Grantor (From)	Grantee (To)	D.B.	Pg.	Type	W.D.Cons.
7/79	KEETER, DON	JACKSON, PATRICIA R. <sup>WILLIAM RANDY</sup>	266	617	W	7-50

City	G.M.D.	L.D.	L.L.	Dimensions	Acreage				
		15	366		Return	Deed	Plat	Comp.	Used
							2.12		
Subdivision					Block	Lot	Plat Book	Page	

SIXES CROSSING

Brief Legal Description:







Name On Return:	MAP: BLOCK	PAR SUB	15-13		53
Name On Deed:	OLD: 1513	053	Map	Block	Parcel
	NEW: 1508	Photo 005			
		Call No.			


Property Address:	Property Acquired From:				
Acquired By:	Deed Will	Approximate Date Acquired:	Recorded Yes No	D.B. Pg.	Size: (Dim. or Ac.)
Bounded By:	N.	S.	E.	W.	

Date	Grantor (From)	Grantee (To)	D.B.	Pg.	Type	W.D. Cons.
9-29-78	KEETER, DON	Wheeler, Wayne	249	35	WD	15 <sup>00</sup>
10-17-87	Wheeler, Wayne	Roper, Thomas & Terry Mullins	667	314	WD	60 <sup>00</sup>

City	G.M.D.	L.D.	L.L.	Dimensions	Acreage				
		15	<del>325</del> 366		Return	Deed	Plat	Comp.	Used
							5		

Subdivision	Block	Lot	Plat Book	Page
SIXES CROSSING		5		

Brief Legal Description:






Name On Return:	MAP BLOCK OLD: 1513	PAR SUB 054	15-13	54	
Name On Deed:	NEW: 1508	Photo Call No 006			Map

Property Address:	Property Acquired From:				
Acquired By:	Deed Will	Approximate Date Acquired:	Recorded Yes No	D.B. Pg.	Size: (Dim. or Ac.)
Bounded By:	N.	S.	E.	W.	

Date	Grantor (From)	Grantee (To)	D.B.	Pg.	Type	W.D.Cons.
1-22-85	KEETER, DON	G Pimes, Nolan & Brenda	438	255	W	35 <sup>00</sup>

City	G.M.D.	L.D.	L.L.	Dimensions	Acreage				
					Return	Deed	Plat	Comp.	Used
		15	365 366	8.73 AC			9.14		
Subdivision					Block	Lot	Plat Book	Page	
SIXES CROSSING						6			

Brief Legal Description:



Name On Return:	MAP: BLOCK PAR SUB OLD: 1513	055	15-13		55
Name On Deed:	NEW: 1508	Photo 007	Call No.	Map	Block Parcel


Property Address:		Property Acquired From:			
Acquired By:	Deed Will	Approximate Date Acquired:	Recorded Yes No	D.B. Pg.	Size: (Dim. or Ac.)
Bounded By:	N.	S.	E.	W.	

Date	Grantor (From)	Grantee (To)	D.B.	Pg.	Type	W.D.Cons.
11-1-79	KEETER, DON ETAL	Reece, Ronnie Lynn	276	187	WD	12 <sup>00</sup>
6-17-83	Reece, Ronnie L. 1/2 int	Reece, Ava L. 1/2 int	355	471	WD	-0-

City	G.M.D.	L.D.	L.L.	Dimensions	Acreage				
		15	365 366		Return	Deed	Plat	Comp.	Used
							4.08		

Subdivision	Block	Lot	Plat Book	Page
SIXES CROSSING		7		

Brief Legal Description:




Name On Return:	MAP BLOCK OLD: 1513	PAR SUB 056	15-13		56
Name On Deed:	NEW: 1508	Photo 008	Call No.	Map	Block Parcel

Property Address:	Property Acquired From:				
Acquired By:	Deed Will	Approximate Date Acquired:	Recorded Yes No	D.B. Pg.	Size: (Dim. or Ac.)
Bounded By:	N.	S.	E.	W.	

Date	Grantor (From)	Grantee (To)	D.B.	Pg.	Type	W.D.Cons.
9-29-78	KEETER, DON	Manous, Edsel	249	37	WD	15 <sup>00</sup>

City	G.M.D.	L.D.	L.L.	Dimensions	Acreage 2.7Ac				
Subdivision					Block	Lot	Plat Book	Page	
		15	365 366		Return	Deed	Plat	Comp.	Used
SIXES CROSSING						8			

Brief Legal Description:



Property Acquired From:
<del>Acct. No.</del> 8

Photo	Call No
-------	---------

15-8		8A
Map	Block	Parcel

Date	Grantor (From)	Grantee (To)	D.B.	Pg.	Type	W.D. Cons
10/30/97	MANOUS, EDSSEL	CAROL H. & J. KEITH PRITCHETT	2946	145	W/D	210.00
3/12/04	MANOUS, EDSSEL	" "	1968	240	W/D	for 134

City	G.M.D.	L.D.	L.L.	Dimensions	Acreage 2.34c				
		15	365		Return	Deed	Plat	Comp.	Used
						2.00			2
Subdivision					Block	Lot	Plat Bk.	Page	
						TRACT II			

Brief Legal Description





Name On Return:	MAP BLOCK PAR SUB OLD: 1513	057		
Name On Deed:	NEW: 1508	009	Call No.	

15-13		57
Map	Block	Parcel

Property Address:		Property Acquired From:			
Acquired By:	Deed Will	Approximate Date Acquired:	Recorded Yes No	D.B. Pg.	Size: (Dim. or Ac.)
Bounded By:	N.	S.	E.	W.	

Date	Grantor (From)	Grantee (To)	D.B.	Pg.	Type	W.D.Cons.
6-83	KEETER, DON	Geneva J. Bates, James E. &	354	419	WD	9 <sup>00</sup>

City	G.M.D.	L.D.	L.L.	Dimensions	Acreage			
					Return	Deed	Plat	Comp. Used
		15	365 366			2.16		


Subdivision	Block	Lot	Plat Book	Page
SIXES CROSSING		9		

Brief Legal Description:

---



---




Name On Return:	MAP OLD: 1513	BLOCK	PAR 058	SUB	15-13		58
Name On Deed:	NEW: 1508		Photo 010	Call No	Map	Block	Parcel

Property Address:	Property Acquired From:				
Acquired By:	Deed Will	Approximate Date Acquired:	Recorded Yes No	D.B. Pg.	Size (Dim. or Ac.)
Bounded By:	N.	S.	E.	W.	

Date	Grantor (From)	Grantee (To)	D.B.	Pg.	Type	W.D. Cons.
7/18/88	KEETER, Daneta	FOWLER, Tim D.	307	899	W	800

City	G.M.D.	L.D.	L.L.	Dimensions	Acreage				
					Return	Deed	Plat	Comp.	Used
		15	365 366				2.16		
Subdivision				356 355	Block	Lot	Plat Book	Page	
SIXES CROSSING						10			

Brief Legal Description:



Name On Return:	MAP BLOCK OLD: 1513	PAR SUB 059	15-13		59
Name On Deed:	NEW: 1508	Photo 011	Call No.	Map	Block Parcel

Property Address:	Property Acquired From:				
Acquired By:	Deed Will	Approximate Date Acquired:	Recorded Yes No	D.B. Pg.	Size: (Dim. or Ac.)
Bounded By:	N.	S.	E.	W.	

Date	Grantor (From)	Grantee (To)	D.B.	Pg.	Type	W.D. Cons.
4/81	KEETER, DON <sup>1st</sup>	NORTON, Jimmy D.	302	716	W	7 <sup>20</sup>
10-20-86	Norton, Jimmy D. <sup>1/2 int.</sup>	Norton, Teresa <sup>1/2 int.</sup>	577	189	WD	-0-
4/28/87	Norton, Jimmy D. <sup>1/2 int.</sup>	Norton, Teresa <sup>1/2 int.</sup>	(12)	458	CDW	—

City	G.M.D.	L.D.	L.L.	Dimensions	Acreage				
		15	355 356		Return	Deed	Plat	Coma	Used
							2.16		
Subdivision 366					Block	Lot	Plat Book	Page	
SIXES CROSSING						11	15	73	

Brief Legal Description:



Name On Return:	MAP BLOCK	PAR SUB		
	OLD: 1513	060		
Name On Deed:	NEW: 1508	Photo	Call No.	
		012		

15-13		60
Map	Block	Parcel

Property Address:		Property Acquired From:			
Acquired By:	Deed <input type="checkbox"/> Will <input type="checkbox"/>	Approximate Date Acquired:	Recorded Yes <input type="checkbox"/> No <input type="checkbox"/>	D.B. <input type="checkbox"/> Pg. <input type="checkbox"/>	Size: (Dim. or Ac.)
Bounded By:	N.	S.	E.	W.	

Date	Grantor (From)	Grantee (To)	D.B.	Pg.	Type	W.D.Cons.
6-11-83	KEETER, DAN	Joanne L. Buice, David H. &	354	426	WD	8 <sup>20</sup>

City	G.M.D.	L.D.	L.L.	Dimensions	Acreage				
		15	355		Return	Deed	Plat	Comp	Used
							2.16		

Subdivision	Block	Lot	Plat Book	Page
SIXES CROSSING		12	15	73

Brief Legal Description:





Property Acquired From:
Acct. No.

Photo	Call No
-------	---------

15N08		13
Map	Block	Parcel

Date	Grantor (From)	Grantee (To)	D.B.	Pg.	Type	W.D.Cons
8/27/99	MURPHY, Jimmy L	HERBERT W. J. JOHNSON, TANA L. J.	3787	232	W/D	128.60

City	G.M.D.	L.D.	L.L.	Dimensions	Acreage 2.16 AC				
		15	355		Return	Deed	Plat	Comp.	Used

Subdivision	Block	Lot	Plat Bk.	Page
SIXES CROSSING		13	15	73

Brief Legal Description



Name On Return:	MAP OLD: 1513	BLOCK	PAR 061	SUB	15-13	61	
Name On Deed:	NEW: 1508		Photo 013	Call No.			Map

Property Address:			Property Acquired From:			
Acquired By:	Deed _____ Will _____	Approximate Date Acquired:	Recorded Yes _____ No _____	D.B. _____ Pg. _____	Size: (Dim. or Ac.)	
Bounded By:	N.	S.	E.	W.		

Date	Grantor (From)	Grantee (To)	D.B.	Pg.	Type	W.D.Cons.
5/15/81	KEETER, Doretha	Kenita Hyde, Danny Franklin +	204	728	W	750
1-10-85	Kenita Hyde, Danny Franklin +	Tava L. Johnson, Herbert W. +	436	229	W	58 <sup>00</sup>
11/3/94		MURPHY, Jimmy L.	1965	42	W/D	83. <sup>00</sup>

City	G.M.D.	L.D.	L.L.	Dimensions	Acreage				
		15	355		Return	Deed	Plat	Comp.	Used
							2.16		

Subdivision	Block	Lot	Plat Book	Page
SIXES CROSSING		13	15	73

Brief Legal Description:

103

104

105

106

107

Name On Return:	MAP OLD: 1513	BLOCK	PAR 062	SUB	15-13		62
Name On Deed:	NEW: 1508		Photo 014	Call No	Map	Block	Parcel


Property Address:	Property Acquired From:			
Acquired By: Deed <input type="checkbox"/> Will <input type="checkbox"/>	Approximate Date Acquired:	Recorded Yes <input type="checkbox"/> No <input type="checkbox"/>	D.B. <input type="checkbox"/> Pg. <input type="checkbox"/>	Size: (Dim. or Ac.)
Bounded By:	N.	S.	E.	W.

Date	Grantor (From)	Grantee (To)	D.B.	Pg.	Type	W.D.Cons.
11-30-78	KEETER, DON	PRUITT, James R. & Martha Jane	253	50	WO	12 <sup>00</sup>
1/18/08	MARTHA JANE & PRUITT, JAMES R.	VINCE MEROLLA ENTERPRISES, INC	10041	432 429	OC LSD	1,476 <sup>30</sup>

City	G.M.D.	L.D.	L.L.	Dimensions	Acreage				
					Return	Deed	Plat	Comp.	Used
		15	355	3.99 AC			#		

Subdivision	Block	Lot	Plat Book	Page
SIXES CROSSING		14		

Brief Legal Description: \*FOR 91 TAX 105 AC TAKEN FOR SLOPE EASEMENT PER DEED 916/30



Property Acquired From:	MAP 1513	BLOCK	PAR 047	SUB	15-13		47
Acct. No.	NEW: 1508		Photo 015	Call No	Map	Block	Parcel

Date	Grantor (From)	Grantee (To)	D.B.	Pg.	Type	W.D. Cons			
7/27/92	BREWER, MARGARET ANN	BREWER, JARRELL S	1249	247	OC	-0-			
<p><i>DELETE &amp; COMBINE WITH 48 DEED OWNER W B.O.E. REQUEST 2/3/93</i></p>									
City	G.M.D.	Z.O.	L.V.	Dimensions	Acreage				
			15	355	Return	Deed	Plat	Comp.	Used
								1.50	
Subdivision					Block	Lot	Plat Bk.	Page	
							15	73	
Brief Legal Description									





Name On Return: *H.A.R. 7500*

Photo	Call No.
-------	----------

<i>15-13</i>		<i>47</i>
Map	Block	Parcel

Name On Deed:

Property Address:

Property Acquired From:

Acquired By: Deed  Will  Approximate Date Acquired: Recorded Yes  No  D.B.  Pg.  Size: (Dim. or Ac.)

Bounded By: N. S. E. W.

Date	Grantor (From)	Grantee (To)	D.B.	Pg.	Type	W.D. Cons.
		<del>KEETER, DAN</del>				
<i>2/79</i>	<i>KEETER, DAN</i>	<i>STANCIU, NOLA MAE</i>	<i>255</i>	<i>556</i>	<i>W</i>	<i>5<sup>00</sup></i>
<i>7/82</i>	<i>STANCIU, NOLA MAE</i>	<i>BREWER, JARRELL S. &amp; MARY ANN</i>	<i>325</i>	<i>346</i>	<i>W</i>	<i>5<sup>00</sup></i>

City	G.M.D.	L.D.	L.L.	Dimensions	Acreage				
		<i>15</i>	<i>355</i>		Return	Deed	Plat	Comp.	Used
								<i>1.5</i>	

Subdivision	Block	Lot	Plat Book	Page
<i>See Silver Crossing Subdivision Plat</i>			<i>15</i>	<i>73</i>

Brief Legal Description:








Name On Return:	MAP OLD: 1513	BLOCK	PAR 048	SUB	15-13	48	
Name On Deed:	NEW: 1508		Photo 016	Cell No.			Map

Property Address:	Property Acquired From:				
Acquired By:	Deed Will	Approximate Date Acquired:	Recorded Yes No	D.B. Pg.	Size: (Dim. or Ac.)
Bounded By:	N.	S.	E.	W.	

Date	Grantor (From)	Grantee (To)	D.B.	Pg.	Type	W.D.Cons.
		<del>RONALD S. FOLSON, BRENDA D.</del>				
4/78	JONES, VERNIE KEETER, W.D. et al	JARRELL S & BREWER, MARY ANN	237	742	W	39 <sup>90</sup>
6/1/92	BREWER, MARY ANN	BREWER, TARRELL S.	1256	309	Q	-0-

City	G.M.D.	L.D.	LL.	Dimensions	Acreage * 3 AC.				
		15	354		Return	Deed	Plat	Comp.	Used
			355					1.5	
Subdivision					Block	Lot	Plat Book	Page	
							14	78	
Brief Legal Description: * PARCEL 47 COMBINED PER OWNER & B.O.C.					15	73			
REQUEST. 12/3/93									



Property Acquired From:  
 Acct. No.

Photo Call No

15N08  
 Map Block Parcel  
 17

Date	Grantor (From)	Grantee (To)	D.B.	Pg.	Type	W.D. Cons
8/24/00	HYATT, GRACE L.	HILLHOUSE, WAYNE R. & AS EXEL. OF HILLHOUSE, WAYNE R. S. HILLHOUSE EST	4294	33	Q/C	0 - <sup>Merged</sup> <sub>interest</sub>
8/24/00	HILLHOUSE, WAYNE R. ESTATE	HILLHOUSE, WAYNE R. AS EXEL OF S. HILLHOUSE ESTATE.	4294	36	Q/C	-0-
7/28/06	HILLHOUSE, SUSIE MABEL	VME DEVELOPMENT, LLC	8980	364	EXIS DEED	1,807.30

City	G.M.D.	L.D.	L.L.	Dimensions	Acreage				
		15	355± 356	*22.08 AC ± 9.02 AC	Return	Deed	Plat	Comp.	Used
						1425			1425
				Subdivision	17.54 AC ±	Block	Lot	Plat Bk.	Page
					15.96 AC ±				
					11.01 AC ±				
					15.04 AC ±				

Brief Legal Description: ~~OR~~ ACREAGE ADJUSTED PER 2000 DEED 4294/33 - 11/7/00.  
 \* PARCELS 16, 18, 20, 31, 32, 33, COMBINED AFTER WORKING 2006 DEEDS 10/11/06

4294/33

PC

Mineral Substrat

14.25 AC. LL 354, 355, 366

1.97 AC. LL 354, 355



Name On Hillhouse MAP BLOCK PAR SUB  
 Return: Canton, G OLD: 1513 006  
 Name On Deed: NEW: 1508 017

15-13 Map Block Parcel 6

Property Address: 5/8 TOONIGH RD. Property Acquired From:

Acquired By: Deed Will Approximate Date Acquired: Recorded Yes No D.B. Pg. Size: (Dim. or Ac.)

Bounded By: N. S. E. W.

Date	Grantor (From)	Grantee (To)	D.B.	Pg.	Type	W.D. Cons.
<del>11/24/48</del>	<del>BEDELLE, Sallie E.</del>		<del>128</del>	<del>353</del>	<del>W/D</del>	
B-1-70	BEDELLE ESTATE	HILLHOUSE, Susie Mabel	107	469	QCD	
<del>8/30/73</del>	<del>HILLHOUSE, SUSIE MABEL</del>	<del>HILLHOUSE WAYNE R</del>	<del>148</del>	<del>196</del>	<del>W/D</del>	

City	G.M.D.	L.D.	L.L.	Dimensions	Acreage <u>15.33</u>				
					Return	Deed	Plat	Comp.	Used
out	1019	15	3585 366		17	117	-	173	17
Subdivision					Block	Lot	Plat Book	Page	

Brief Legal Description: 17 AC LL 355, 366  
ED 15

22

Comp from divs.

15008 - 26 1%

47 1%

265 1%

Property Acquired From: 17
Acct. No.

Photo	Call No
-------	---------

15N08	17A
Map	Block
	Parcel

Date	Grantor (From)	Grantee (To)	D.B.	Pg.	Type	W.D. Cons
8/24/00	(ESTATE) HILLHOUSE, SUSIE MABLE	KEETER FARMS, L.P.	4294	49	EVEE DEED	115.10
8/24/00	WORLEY, CAROL MABEL	" " "	4294	40	Q/C	0
8/24/00	DOROTHY P HILLHOUSE, PHILLIP G. S.	" " "	4294	43	Q/C	0
8/24/00	HILLHOUSE, WAYNE R.	" " "	4294	46	Q/C	0

City	G.M.D.	L.D.	L.L.	Dimensions	Acreage				
		15	366		Return	Deed	Plat	Comp.	Used
						5.23			5.23
Subdivision					Block	Lot	Plat Bk.	Page	

Brief Legal Description \*DEEDS SEEM TO BE RECORDED OUT OF ORDER



Property Acquired From: 17
Acct. No.

Photo	Call No
-------	---------

15N08		17B
Map	Block	Parcel

Date	Grantor (From)	Grantee (To)	D.B.	Pg.	Type	W.D. Cons
8/8/06	VME DEVELOPMENT, LLC.	CHANG, SUNG	9078	41	W.D.	1,550. <sup>00</sup>
10/4/07	CHANG, SUNG	VME DEVELOPMENT, LLC.	9882	48	LTD W.D.	-0-

City	G.M.D.	L.D.	L.L.	Dimensions	Acreage				
			354		Return	Deed	Plat	Comp.	Used
		15	355			5.342			5.34
Subdivision				369	Block	Lot	Plat Bk.	Page	

Brief Legal Description









Property Acquired From: 17
Acct. No.

Photo	Call No
-------	---------

15NOB		17D
Map	Block	Parcel

Date	Grantor (From)	Grantee (To)	D.B.	Pg.	Type	W.D.Cons
9/13/07	VME DEVELOPMENT, LLC	VINCE MEROLLA ENTERPRISES, INC	9845	214	WD	-0-


City	G.M.D.	L.D.	L.L.	Dimensions	Acreage				
					Return	Deed	Plat	Comp.	Used
		15	354			.92			.92

Subdivision	Block	Lot	Plat Bk.	Page
		PARCEL #500		

Brief Legal Description











Property Acquired From: 17
Acct. No.

Photo	Call No
-------	---------

15N08		176
Map	Block	Parcel

Date	Grantor (From)	Grantee (To)	D.B.	Pg.	Type	W.D. Cons
10/4/07	VME DEVELOPMENT, LLC	CHANG, SUNG	9882	40	LSD	5 TRACTS -0-

City	G.M.D.	L.D.	L.L.	Dimensions	Acreage				
					Return	Deed	Plat	Comp.	Used
		15	354			.92			.92

Subdivision	Block	Lot	Plat Bk.	Page
		PARCEL 400		

Brief Legal Description






Property Acquired From:
Acct. No.

Photo	Call No
-------	---------

15N08		18
Map	Block	Parcel

Date	Grantor (From)	Grantee (To)	D.B.	Pg.	Type	W.D. Cons		
7/28/06	HILLHOUSE, WAYNE R	VME DEVELOPMENT, LLC	8980	358	WSD	473. <sup>00</sup>		
<p><i>DELETE 4 COMBINE WITH 17 AFTER WORKING DEEDS 12/11/06</i></p>								
City		E.M.D.	L.D.	L.L.	Dimensions	Acreage		
						97 AC		
			15	354		Return		
				355		Deed		
						Plat		
						Comp.		
						Used		
Subdivision					Block	Lot	Plat Bk.	Page
						TRACT		
						2		
Brief Legal Description								



Name On Return:	MAP OLD: 1513	BLOCK	PAR 006	SUB A	15-13		6A
Name On Deed:	NEW: 1508		018		Map	Block	Parcel

Property Address:	Property Acquired From:				
Acquired By:	Deed <input type="checkbox"/> Will <input type="checkbox"/>	Approximate Date Acquired:	Recorded Yes <input type="checkbox"/> No <input type="checkbox"/>	D.B. <input type="checkbox"/> Pg. <input type="checkbox"/>	Size: (Dim. or Ac.)
Bounded By:	N.	S.	E.	W.	

Date	Grantor (From)	Grantee (To)	D.B.	Pg.	Type	W.D. Cons.
8/30/73	HILLHOUSE, SUSIE MABEL	HILLHOUSE WAYNE R	148	196	w/d	
8/24/00	HYATT, GRACE L.	HILLHOUSE WAYNE R. & AS EXEC. OF HILLHOUSE, SUSIE MABEL	4294	33	Q/L	0 <i>Mineral Interest</i>
8/24/00	WORLEY, CAROL; HILLHOUSE PHILLIP HILLHOUSE, WAYNE HILLHOUSE DOROTHY; AS EXEC. OF ESTATE	HILLHOUSE, WAYNE R.	4294	38	Q/L	0-

City	G.M.D.	L.D.	L.L.	Dimensions	Acreage * 1.97				
					Return	Deed	Plat	Comp.	Used
								1.65	1.65
Subdivision					Block	Lot	Plat Book	Page	

Brief Legal Description: \* ACREAGE ADJUSTED PER 2000 DEED 4294/33 - 11/7/00



Property Acquired From:
Acct. No.

Photo	Call No
-------	---------

15N08		19
Map	Block	Parcel

Date	Grantor (From)	Grantee (To)	D.B.	Pg.	Type	W.D. Cons
10/19/07	FIRST STATES INVESTORS 3234, LLC	VINCE MEROLLA ENTERPRISES, INC	9912	96	LTD LSD	950. <sup>00</sup>

City	G.M.D.	L.D.	L.L.	Dimensions	Acreage	Return	Deed	Plat	Comp.	Used
		15	355		1.38 AC					

Subdivision	Block	Lot	Plat Bk.	Page
			74	150

Brief Legal Description




Property Acquired From: Acct. No. MAP OLD: 1513 NEW: 1508 BLOCK PAR SUB 028 019

15-13		28
Map	Block	Parcel

REC. 11-30-1507

Date	Grantor (From)	Grantee (To)	D.B.	Pg.	Type	W.D. Cons	
1-7-86	Coveney, Paul	Coveney, Ronnie A.	508	632	Deed after 10 year closure	9.00	
12/89	COVENEY, A. HOWARD	COVENEY, RONNIE A.	922	110	QC	-0-	
4/87	COVENEY, RONNIE A	ERERSOLE, JOHN & NANCY	922	112	W	82.00	
5/27/03	ERERSOLE, NANCY & JOHN	B&B LAND VENTURE, LLC	1212	287	WD	350.00	
9/22/04	B&B LAND VENTURE, LLC	SOUTHTRUST BANK	7396	86	LTD WD	796.60	
11/10/05	WACHOVIA BANK NATIONAL ASSOCIATION	FIRST STATES INVESTORS 3234, LLC	8415	481	LTD WD	825.00	
City		G.M.D.	L.D.	L.L.	Dimensions	Acreage	2.47 AC ±
			15	3.55	4.77 AC ± * 1.10 AC	Return	Deed Plat Comp. Used
Subdivision				* 1.38 AC		Block	Lot Plat Bk. Page
							150 116

Brief Legal Description **CORRECTED** ACREAGE PER MORE RECENT SURVEY (ATTACHED) BROUGHT INTO OFFICE BY MRS. EBERSOLE, 10/29/02. \* PARCEL 47A COMBINED IN ORDER TO GET CORRECT REMAINING ACREAGE AFTER WORKING 2004 R/W DEED 7396-82, 11/23/04





Name On Return: RT 4 CANTON

Photo  Call No.

15-13 Map 28 Block Parcel 20

Name On Deed: PRANCE, Howard.

Property Address: NE 1/4 S. RIDGE RD.

Property Acquired From:

Acquired By: Deed  Will  Approximate Date Acquired: Recorded Yes  No  D.B.  Pg.  Size: (Dim. or Ac.)

Bounded By: N. S. E. W.

Date	Grantor (From)	Grantee (To)	D.B.	Pg.	Type	W.D.Cons.
4/24/69	CANTRELL, Mrs. Roy E		100	610	WID	2. $\frac{50}{RTT}$
1/79	PRANCE, HOWARD	COVENEY A. HOWARD	253	671	W	39 <sup>00</sup>
3-85	Covenev A. Howard	Covenev Paul	448	237	Fore. Closure	20.00

City	G.M.D.	L.D.	L.L.	Dimensions	Acreage				
	1019	15	355		Return	Deed	Plat	Comp.	Used
						DIM	2.5		2.5

Subdivision	Block	Lot	Plat Book	Page
			5	16

Brief Legal Description: 2.5 AC LL355  
LD15



SIXES ROAD

WILEY SANTRELL  
BRANCH'S R

50' RIM  
RIDGE ROAD

SIXES ROAD

1.8 AC  
ONE STORY  
FRAME RES  
FRAME BLDG

HOWARD COVENEY

UPS  
(CRS. PUNT.)

DISK 6  
FILE 6  
PAGE 19

250' A 30' ROAD  
ALONG A 50' RIM  
TO RIDGE

PLAT WILL BE  
SUBJECT TO  
A 40% BALANCE  
OF SURVEYS OF 2 TRACTS  
FOR HOWARD COVENEY

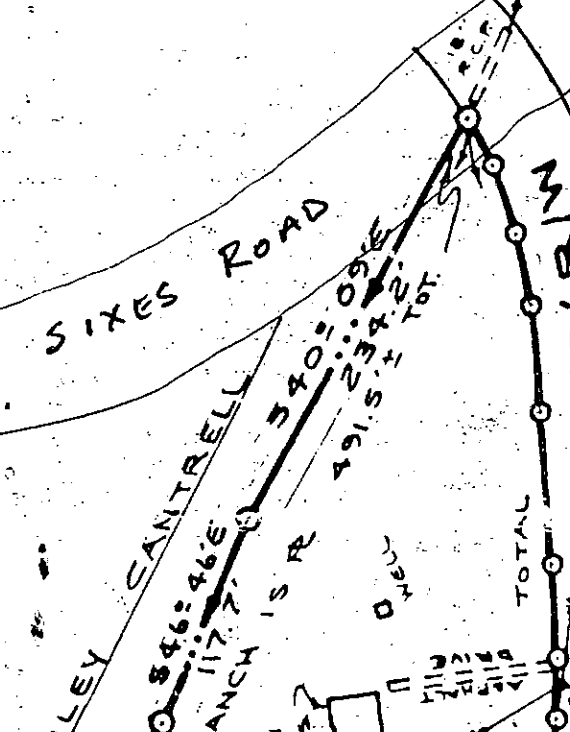
1087


(PUBLIC ROAD)

N 63° 56' W 64.2'  
N 68° 19' W 50.1'  
N 21° 15' W 32.1'  
N 71° 38' W 48.2'  
N 73° 31' W 82.2'  
N 74° 44' W 94.2'  
N 81° 16' W 36.9'  
N 89° 22' W 37.2'  
S 79° 28' W 24.4'

1.8 AC

LESS  
1.6 AC  
REMAINING  
R/W





Property	19 = 163 AC±
Acquired From:	47A = 25 AC±
Acct. No.	

Photo	Call No
-------	---------

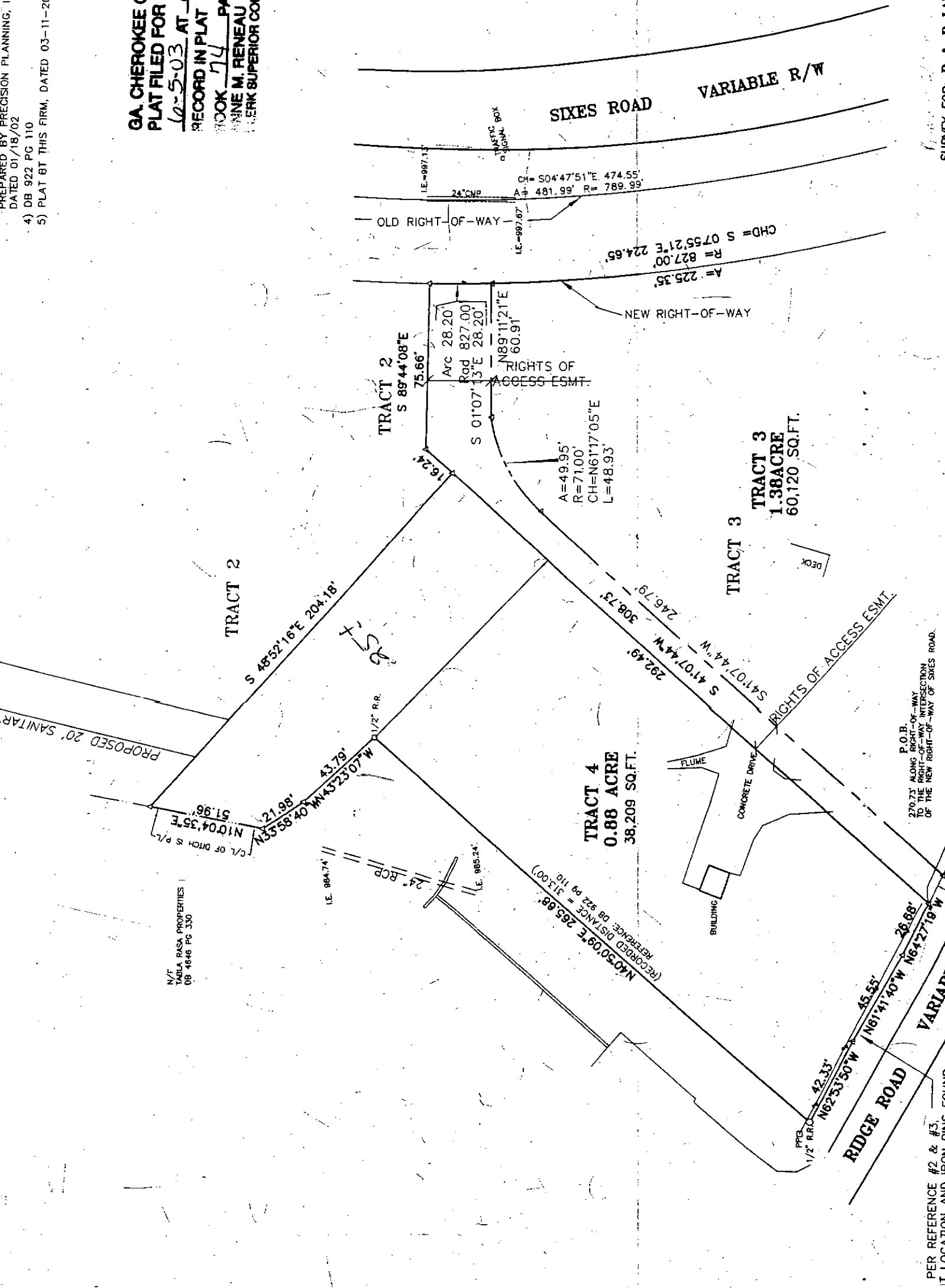
15N08		19A
Map	Block	Parcel

Date	Grantor (From)	Grantee (To)	D.B.	Pg.	Type	W.D.Cons					
5/30/03	B & B LAND VENTURE, LLC.	JAZZHAND, LLC	6212	344	LSD	300.00					
6/14/05	JAZZHAND, LLC	ANDREA L. PUSEY, KIRK A. &	7991	399	LTD LSD	500.00					
5/14/07	ANDREA L. PUSEY, KIRK A. &	RIDGE ROAD OFFICE INVESTORS, LLC	9870	516	LSD	1660.00					
City		G.M.D.	L.D.	L.L.	Dimensions		Acreage				
			15	355			Return	Deed	Plat	Comp.	Used
								.88	.88		.88
Subdivision							Block	Lot	Plat	Bk.	Page
									74		43
Brief Legal Description											



PREPARED BY PRECISION PLANNING, INC.  
 DATED 01/18/02  
 4) DB 922 PG 110  
 5) PLAT BT THIS FIRM, DATED 03-11-2003.


GA. CHEROKEE COUNTY  
 PLAT FILED FOR RECORD  
 6-5-03 AT 1:55 P M  
 RECORD IN PLAT  
 BOOK 174 PAGE 43  
 MARIE M. RIENEAU  
 CLERK SUPERIOR COURT



P.O.B.  
 270.73' ALONG RIGHT-OF-WAY  
 TO THE RIGHT-OF-WAY INTERSECTION  
 OF THE NEW RIGHT-OF-WAY OF SIXES ROAD.

PER REFERENCE #2 & #3  
 TO LOCATION AND IDEAL PLACING FOUND

JUN 11 2003  
 REC'D  
 JUN 11 2003





Property Acquired From: \_\_\_\_\_ MAP BLOCK PAR SUB  
 Acct. No. \_\_\_\_\_ OLD: 1513 \_\_\_\_\_ 027

15-13		27
Map	Block	Parcel


NEW: 1508 \_\_\_\_\_ 020 \_\_\_\_\_

Date	Grantor (From)	Grantee (To)	D.B.	Pg.	Type	W.D. Cons
10-87	COUENEY, RONNIE A.	LECROY, ERNEST C.	4646 698	314 72	REREK. W	23.00
5/89	LECROY, ERNEST C.	HONEA, JACK & FAYE L.	846	153	W	8.00
6/27/01	HONEA, JACK & FAYE L.	CP WEST NEWNAN COMMERCIAL, LLC	4646	317	W/D	278.85
6/27/01	HONEA, JACK & FAYE L.	" " " "	4646	320	Q/C	-
6/27/01	CP WEST NEWNAN COMMERCIAL, LLC	TABLA RASA PROPERTIES II, LLC	4646	327 330	W/D Q/C	367.50 -
6/29/07	TABLA RASA PROPERTIES II, LLC	STELLAR LEARNING 95, INC	9723	400 396	W/D LTD	2,500.00

City	G.M.D.	L.D.	L.L.	Dimensions	Acreage	Return	Deed	Plat	Comp.	Used
		15	294 355		2.45 AC ±					

Subdivision	Block	Lot	Plat Bk.	Page
			3	20

Brief Legal Description *adjusted acreage per B.O.A after fax from property owner stating 2.45 ACS 12/30/02.*



Name On Return: ~~Hillhouse, Wayne R.~~  
~~Canton, Ga. R-4~~

Photo	Call No.

15.13		27
Map	Block	Parcel

Name On Deed:

Property Address: <sup>NE/5</sup> RIDGE RD.

Property Acquired From:

Acquired By: Deed  Will  Approximate Date Acquired: Recorded Yes  No  D.B.  Pg.  Size: (Dim. or Ac.)


Bounded By: N. S. E. W.

Date	Grantor (From)	Grantee (To)	D.B.	Pg.	Type	W.D. Cons.
10/1/65	CANTRELL, Roy Wiley		81	317	WD	
9/17/73	Hillhouse, WAYNE R.	Coveney, ALLEN H.	148	209	WD	32°
1-7-86	Coveney, Howard A.	Coveney, Ronnie A.	508	635	deed after forc. closure	1.000

City	G.M.D.	L.D.	L.L.	Dimensions	Acreage				
					Return	Deed	Plat	Comp.	Used
out	1019	15	294 355		4	4	4		4

Subdivision	Block	Lot	Plat Book	Page
			3	20

Brief Legal Description: 4Ac LL 294, 355  
 LD 15



Property Acquired From:
Acct. No.

Photo	Call No
-------	---------

1508 Map	Block	021 Parcel
-------------	-------	---------------

Date	Grantor (From)	Grantee (To)	D.B.	Pg.	Type	W.D. Cons
9-28-06	Keroy, Ernest & Rose Lee	All American Storage Systems X, LLC	9094	61 64	LTD WD QC	475. <sup>00</sup> -0-

City	G.M.D.	L.D.	L.L.	Dimensions	Acreage	Return	Deed	Plat	Comp.	Used
		15	284 355		2.16					

Subdivision	Block	Lot	Plat Bk.	Page
			15	14

Brief Legal Description



Property Acquired From: MAP OLD: 1513 BLOCK 207 PAR 027 SUB A  
 Acct. No. NEW: 1508 021

15-13		27A
Map	Block	Parcel

Date	Grantor (From)	Grantee (To)	D.B.	Pg.	Type	W.D. Cons
2/83	ZUBIENA, <sup>GEORGE J.</sup> ELAYNE	MULLINS, KENNETH	343	8	W	1 <sup>00</sup> + Ben
3/83	MULLINS, KENNETH	COVENEY, PAUL M.	345	207	W	8 <sup>00</sup> + Ben
* 4/84	COVENEY, PAUL M.	COVENEY, RONNIE A.	542 427	588 128	W	-0- 33 <sup>80</sup>
2/91	COVENEY, RONNIE A.	CARSON, HOWARD	508 958	635 215	W	1.00 24.75
2/91	CARSON, HOWARD	LECROY, ERNEST & ROSA LEE	958	216	W	55.00
11/105	CHEROKEE COUNTY	" " "	8289	175	DC	-0-

City	G.M.D.	L.D.	L.L.	Dimensions	Acreage 2.16				
		15	294 355		Return	Deed	Plat	Comp.	Used

Subdivision	Block	Lot	Plat Bk.	Page
			15	14

Brief Legal Description  
 \* 84 Acre mentioned 4 Ac. But COVENEY PAUL had previously deeded away part of it

\_\_\_\_\_

\_\_\_\_\_

\_\_\_\_\_

\_\_\_\_\_

\_\_\_\_\_

\_\_\_\_\_

\_\_\_\_\_

\_\_\_\_\_



Recorded April 1982

Name On Return:
Name On Deed:

Photo	Call No.

15-13		27A
Map	Block	Parcel

Property Address:	Property Acquired From:
-------------------	-------------------------

Acquired By:	Deed <input type="checkbox"/> Will <input type="checkbox"/>	Approximate Date Acquired:	Recorded Yes <input type="checkbox"/> No <input type="checkbox"/>	D.B. <input type="checkbox"/> Pg. <input type="checkbox"/>	Size: (Dim. or Ac.)
--------------	---	----------------------------	---	--	---------------------

Bounded By:	N.	S.	E.	W.
-------------	----	----	----	----


Date	Grantor (From)	Grantee (To)	D.B.	Pg.	Type	W.D. Cons.
8/82	COVENEY, ALLEN H.	MULLINS, KENNETH	320	517	W	45 <sup>00</sup>
2/82	" " "	" "	320	520	Correction	-

2/82	MULLINS, KENNETH	ZUBIENA, ELAYNE	320	525	W	11 <sup>20</sup> + Len
------	------------------	-----------------	-----	-----	---	------------------------

City	G.M.D.	L.D.	L.L.	Dimensions	Acreage				
		15	394 355		Return	Deed	Plat	Comp.	Used
						2.16			2.16

Subdivision	Block	Lot	Plat Book	Page

Brief Legal Description:




Name On Return: Cantrell, A. Canton, Ga.	MAP BLOCK PAR SUB OLD: 1513. 026	15-13		26
Name On Deed:	NEW: 1508	Map	Block	Parcel

18

Property Address: <i>NE</i> 15 OLD RIDGE RD.	Property Acquired From:			
Acquired By: Deed ___ Will ___	Approximate Date Acquired:	Recorded Yes ___ No ___	D.B. ___ Pg. ___	Size: (Dim. or Ac.)
Bounded By: N. S. E.	SEE 8342 + W 215 DC SEE 7806-199 DC			

Date	Grantor (From)	Grantee (To)	D.B.	Pg.	Type	W.D. Cons.						
5/15/69	CANTRELL, LOWVONE		101	96	WD	—						
4/76	CANTRELL, ALVIN <sup>1/2 INT.</sup>	CANTRELL, JUDITH ARLENE <sup>1/2 INT.</sup>	196	211	W	—						
9/2/06	BEDELLE, EMMETTE IRA	CANTRELL, ALVIN LEE	8172	319	EXIS DEEDS	FOR .05 AC 20.00						
City		G.M.D.	L.D.	L.L.	Dimensions			Acreage				
in		1019	15	294 355	5.3 AC			Return	Deed	Plat	Comp.	Used
								DIM	DIM	5.25	5.25	
Subdivision							Block	Lot	Plat Book	Page		
									5	28		
Brief Legal Description: 5.25 AC LL 294, 355 CD 15												



PLEASE  
RETURN TO

COUNTY ATTORNEY  
CHEROKEE COUNTY  
50 SOUTH STREET  
CANTON, GA 30114

STATE OF GEORGIA  
COUNTY OF CHEROKEE

QUIT CLAIM DEED

THIS INDENTURE, made the 1<sup>st</sup> day of November in the year Two Thousand and Five, between the Cherokee County, acting by and through its' Board of Commissioners, party of the first part, and Alvin and Arlene Cantrell, party of the second part.

WITNESSETH: That the said party of the first part for and in consideration of the request of Alvin and Arlene Cantrell, does hereby abandon and does by these presents, bargain, sell, remise, release and forever Quit-Claim to the said parties of the second part, their heirs and assigns, all the right, title, interest, claim of demand, which the said party of the first part has or may have had in and to

ALL THAT TRACT OR PARCEL OF LAND LYING AND BEING IN LAND LOT 355 OF THE  
15th LAND DISTRICT OF CHEROKEE COUNTY, GEORGIA AND BEING MORE  
PARTICULARLY DESCRIBED AS FOLLOWS:

See attached Exhibit "A"

It is the intent of this instrument to release any and all interest in the property conveyed to Cherokee County by the instrument described above.

Cherokee County does not, however, necessarily claim any interest in the above described property. This deed is subject to any and all easements, utility easements, public or private, easements rights of ingress and egress and any and all other easement rights which may exist prior to the execution of this deed.

TO HAVE AND TO HOLD the said described premises unto the said parties of the second part, their heirs and assigns, so that neither the said party of the first part nor its successors, nor any other person claiming under it shall at any time, claim or demand any right, title or interest to the aforesaid described premises or its appurtenances.

IN WITNESS WHEREOF, the said party of the first part has caused this instrument to be signed in its name by two of its officers and its corporate seal to be thereto attached, SIGNED, SEALED AND DELIVERED IN THE PRESENCE OF:

BOARD OF COMMISSIONERS  
CHEROKEE COUNTY

BY: [Signature]  
J. MICHAEL BYRD, CHAIRMAN


ATTEST  
BY: [Signature]  
SHEILA R. CORBIN, COUNTY CLERK  
(SEAL)

SEAL

Mike - See the next page. I found this in my papers at home. We went to the county attorney's office and left these with Deborah Schaeffer.

[Signature]  
Cantrell

Our H. phone 770-345-6484  
cell 770-880-9369 or 9370



90 North Street, Suite 310  
Canton, GA 30114

## Cherokee County Attorney



(678) 493-6009  
Fax (678) 493-6013

R. Mark Mahler  
E-Mail: [mmahler@cherokeega.com](mailto:mmahler@cherokeega.com)

September 27, 2005

Alvin and Arlene Cantrell  
909 Lower Union Hill  
Canton, GA 30115

Re: Quit Claim Deed regarding Old Sixes Circle aka Old Ridge Road


Dear Mr. and Ms. Cantrell:

Please find enclosed the completed and executed Quit Claim Deed.

Please have this filed with the Clerk of Courts Deeds and Records Room located in this building at 90 North Street, Canton, Georgia.


If you have any questions regarding this matter, please do not hesitate to contact this office.

Yours very truly,

  
Deborah Schaeffer  
Assistant to  
R. Mark Mahler,  
Cherokee County Attorney

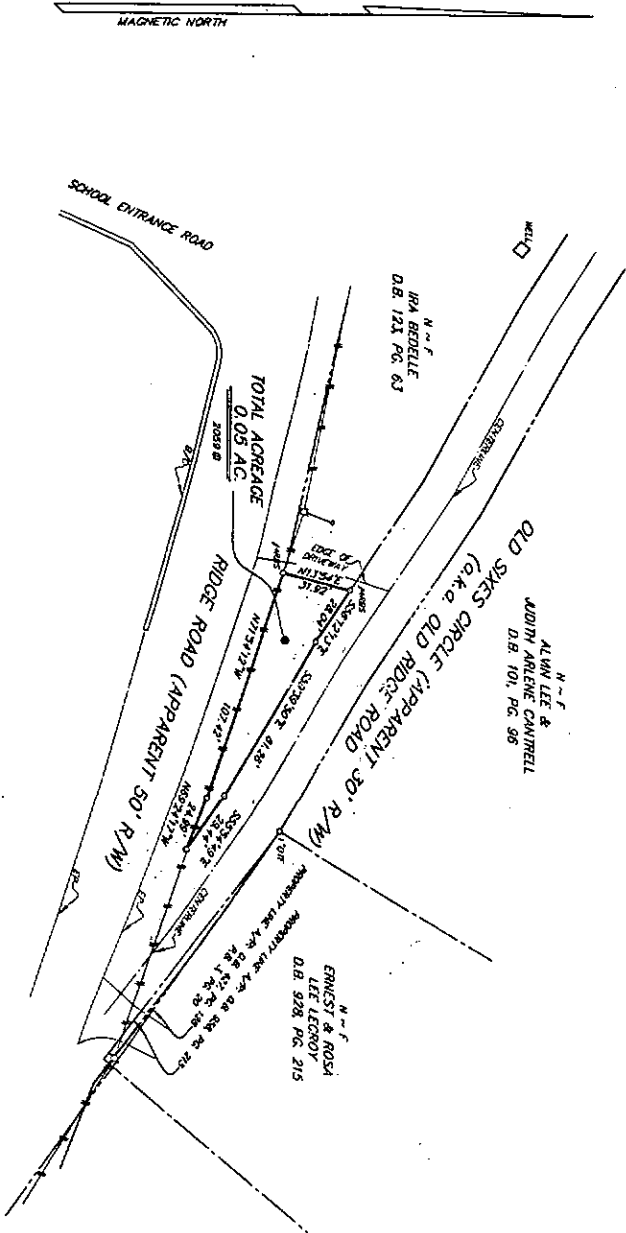
Enc: as stated above

\das





*We were told originally that the land owner on back side owned to the center line of the road.*



LEGEND	
□	P.R. - POWER POLE
○	L.B. - LIGHT POLE
⊗	F.H. - FIRE HYDRANT
⊙	M.M. - SANITARY SEWER MANHOLE
⊙	M.M. - WATER METER
⊙	G.M. - GAS METER
○	R.B. - REINFORCING BAR SET
○	R.B. - REINFORCING BAR FOUND
○	C.P. - CURB TOP PIPE FOUND
○	O.P. - OPEN TOP PIPE FOUND
□	N/M MON. - RIGHT-OR-WAY MONUMENT
---	TYPE OF FENCE
○	J.B. - JUNCTION BOX
○	D.I. - DROP INLET / YARD INLET
△	C.B. - CATCH BASIN
==	R.C.P. - REINFORCED CONCRETE PIPE
==	C.M.P. - CORRUGATED METAL PIPE
---	F.F.E. - FINISHED FLOOR ELEVATION
*	W.V. - WATER VALVE
⊙	ELECTRIC MANHOLE
▽	OVERHEAD POWER LINES
▽	N.M. - MOUND
⊙	P.W. - POWERBOX
---	STREET ADDRESS
---	WATER LINE
---	UNDERGROUND TELEPHONE LINE
---	GAS LINE
---	UNDERGROUND ELECTRICAL LINE

THIS PROPERTY MAY BE SUBJECT TO EASEMENTS & EASES. PRESCRIPTIONS, SUBSURFACE CONDITIONS OR OTHER MATTERS OF TITLE WHICH ARE NOT RECORDED OR NOT DISCLOSED IN THE TITLE COMMITMENT PROVIDED BY THE OWNER, THE PURCHASER, OR ANY AGENT'S MEMORANDUM.



THIS PARCEL OF LAND IS NOT IN THE 100 YEAR FLOOD PLAIN AND IS IN ZONE X. ACCORDING TO FIRM 17141-A (FIRM) COMMUNITY NUMBER 17141-A DATED 1/23/82. LOTS C, D AND B. LOTS C, D AND B DATED 1/23/82.




DATE: 6-28-05  
 SCALE: 1"=40'  
 DRAWN BY: RAN  
 CHECKED BY: CJC  
 FIELD BOOK: 417

**GASKINS SURVEYING & ENGINEERING COMPANY**

184 FOUNDER SWINGS ROAD  
 MAZETIA, GEORGIA 30064  
 PHONE: 770-424-7168  
 FAX: 770-424-7933  
 WWW.GASKINSURV.COM

SURVEY FOR:  
**ALVIN L. & JUDITH ARENE CANTRELL**

LOCATED IN L.L. 355  
 15th DISTRICT, 2nd SECTION  
 CHEROKEE COUNTY, GA.



Name On Cantrell, L Return: Canton, Ga.	MAP BLOCK: 1513	PAR 022	SUB	15-13	22	
Name On Deed:	NEW: 1508	Photo 023	Call No			Map


Property Address: <i>1/5 SR 205</i>	Property Acquired From:			
Acquired By: Deed <input type="checkbox"/> Will <input type="checkbox"/>	Approximate Date Acquired:	Recorded Yes <input type="checkbox"/> No <input type="checkbox"/>	D.B. <input type="checkbox"/> Pg. <input type="checkbox"/>	Size: (Dim. or Ac.)
Bounded By: N.	S.	E.	W.	

*SEE 7806-197 DC*

Date	Grantor (From)	Grantee (To)	D.B.	Pg.	Type	W.D. Cons.
<i>6/5/62</i>	<i>CANTRELL Lou Vone</i>	<i>CANTRELL, LONNIE</i>	<i>66</i>	<i>118</i>	<i>WD</i>	
<i>11/28/05</i>	<i>CANTRELL, LOU VONE</i> <i>ESTATE</i>	<i>" - " "</i>	<i>8379</i>	<i>389</i>	<i>EX'S DEED</i>	<i>FOR 07 AC - 0 -</i>
<i>11/28/05</i>	<i>CANTRELL, LONNIE</i>	<i>CANTRELL, LONNIE</i> <i>WIDOWNE</i>	<i>8379</i>	<i>391</i>	<i>WD</i>	<i>- 0 -</i>

City	G.M.D.	L.D.	L.L.	Dimensions	Acreage				
					Return	Deed	Plat	Comp.	Used
<i>out</i>	<i>1019</i>	<i>15</i>	<i>294</i>	<i>3.87 AC</i>	<i>4</i>	<i>3.8</i>	<i>-</i>	<i>4</i>	<i>3.8</i>
Subdivision: <i>*4.41 AC</i>					Block	Lot	Plat Book	Page	

Brief Legal Description: *3.8 AC LL 294 ADJUSTED ACREAGE PER 2005 DEED*  
*8379-391 12/2/05* LD 15



Name On Return: <u>Mauldin, Canton</u>	MAP BLOCK	PAR SUB
OLD: 1513	021	
NEW: 1508	024	

<b>15-13</b>		<b>21</b>
Map	Block	Parcel

Property Address: <u>E/5 SR 205</u>	Property Acquired From:				
Acquired By: _____	Deed Will _____	Approximate Date Acquired:	Recorded Yes _____ No _____	D.B. _____ Pg. _____	Size: (Dim. or Ac.)
Bounded By: N. _____ S. _____ E. _____ W. _____					

Date	Grantor (From)	Grantee (To)	D.B.	Pg.	Type	W.D. Cons.
<u>6/8/65</u>	<u>CANTRELL, Lavonne</u>		<u>79</u>	<u>469</u>	<u>IND.</u>	
<u>7-2-74</u>	<u>MAULDIN, Richard</u>	<u>OWENBY, F. D.</u>	<u>166</u>	<u>324</u>	<u>W</u>	<u>21<sup>20</sup></u>

City	G.M.D.	L.D.	L.L.	Dimensions	Acreage				
					Return	Deed	Plat	Comp.	Used
<u>in-</u>	<u>1019</u>	<u>15</u>	<u>294</u>			<u>2.1</u>		<u>2.1</u>	<u>2.1</u>
Subdivision					Block	Lot	Plat Book	Page	

Brief Legal Description: 2.1 AC LL 294  
LD 15



Property Acquired From: <b>15N07-19</b>
Acct. No.

Photo	Call No
-------	---------

<b>15N08</b>		<b>24A</b>
Map	Block	Parcel

Date	Grantor (From)	Grantee (To)	D.B.	Pg.	Type	W.D.Cons
<b>12/10/04</b>	<b>BRIDGEMILL, LLC</b>	<b>BRIDGEMILL COMMUNITY ASSOCIATION, INC</b>	<b>7630</b>	<b>337</b>	<b>GIFT DEED</b>	<b>-0-</b>

City	G.M.D.	L.D.	L.L.	Dimensions	Acreage				
					Return	Deed	Plat	Comp.	Used
		<b>15</b>	<b>283</b>	<b>BELLS FERRY ENTRANCE TRACT</b>		<b>1.27</b>			<b>1.27</b>
Subdivision					Block	Lot	Plat	Bk.	Page

Brief Legal Description






Property Acquired From:
Acct. No.:

Photo	Call No
-------	---------

15-8		25
Map	Block	Parcel

Date	Grantor (From)	Grantee (To)	D.B.	Pg.	Type	W.D.Cons
6/10/97	HILLHOUSE, RONALD	MEIER, OTTO W.	2740	343	QC	-0-
6/10/97	HILLHOUSE, RONALD	" FOR " P	2740	344	W/D	514. <sup>00</sup>
6/11/98	MEIER, OTTO W.	SIXES ROAD PARTNERSHIP L.C.	3258	48	QC	500. <sup>00</sup>
REMAINING PARCEL USED FOR HIGHLAND POINT UNIT 1 7/14/99						
City	G.M.D.	A.D.	L.L.	Dimensions	Acreage <del>53.36 AC</del>	
			368		Return	Deed
			425	XX 25.03 AC	Plat	Comp.
	Subdivision		436			
			439		Block	Lot
						Plat BK. Page
						54 11
Brief Legal Description X PARCEL 12 COMBINED PER 1997 DEEDS 2740/343 & 344						
9/22/97 XX 28.53 AC USED FOR HIGHLAND POINT UNIT 1. 7/18/92						



Name On Return:	MAP	BLOCK	PAR	SUB
OLD: 1513			001	
Name On Deed:	NEW: 1508		025	Call 110

15-13		1
Map	Block	Parcel

Property Address:	Property Acquired From:
-------------------	-------------------------

Acquired By:	Deed Will	Approximate Date Acquired:	Recorded Yes No	D.B. Pg.	Size: (Dim. or Ac.)
--------------	-----------	----------------------------	-----------------	----------	---------------------


Bounded By:	N.	S.	E.	W.
-------------	----	----	----	----

Date	Grantor (From)	Grantee (To)	D.B.	Pg.	Type	W.D. Cons.
2/5/73	Atlanta Syndicates, Inc.	Associates Lake Atlanta Property	149	209 210	WD	—
4/28/75	Lake Atlanta Prop. Assn.	Branches, Wm. T.	174	267	QCD	—
1-21-77	Bradshaw, Wm. T.	Hillhouse, Ronald	211	271	WD	1100

City	G.M.D.	L.D.	L.L.	Dimensions	Acreage				
					Return	Deed	Plat	Comp.	Used
									40±

Subdivision	Block	Lot	Plat Book	Page
		15	5	136

Brief Legal Description: 54 11



Name On Return:

Photo Call No.

15.13  
Map Block Parcel 1

Name On Deed: BEDELLE, Mrs. Lizzie

Property Address: SW/ OFF TOONIGH RD.

Property Acquired From:

Acquired By: Deed Will Approximate Date Acquired: Recorded Yes No D.B. Pg. Size (Dim. or Ac.)

Bounded By: N. S. E. W.

Date	Grantor (From)	Grantee (To)	D.B.	Pg.	Type	W.D.	Cons.	
5/4/29	PAYNE, Bennett B.		VV	351	WD			
9-3-70	BEDELLE, Ira et al.	BRADSHAW, Wm T.	108	263	WD			
2/15/73	Bradshaw, Wm. T.	Atlanta Syndicates, Inc	137	246	WD			
City		G.M.D.	L.D.	L.L.	Dimensions		Acreage 40	
		1019	15	426	Return	Deed	Plat Comp. Used	
						-	40 38 38	
Subdivision					Block	Lot	Plat Book	Page
Sally Elizabeth Bedell Est.					-	15	5	136
Brief Legal Description: <del>38</del> Ac 42426								
40 LD 15								



Name On Return:	Hillhouse, Holly Springs	MAP OLD: 1513	BLOCK	PAR 005	SUB
Name On Deed:		NEW: 1508		026	

15.13		5
Map	Block	Parcel

23

Property Address:	ON TOONIGH RD.		Property Acquired From:		
Acquired By:	Deed Will	Approximate Date Acquired:	Recorded Yes No	D.B. Pg.	Size: (Dim. or Ac.)
Bounded By:	N.	S.	E.	W.	

Date	Grantor (From)	Grantee (To)	D.B.	Pg.	Type	W.D. Cons.		
9/22/44	HILLHOUSE, H.R.		12	488	WD.			
9/86	HILLHOUSE, DANIEL D. <sup>estate</sup>	HILLHOUSE, Lucy Gunter	603	514	QC	- 0 -		
5/29/01	HOLE, DEAN (et al)	" " "	4606	267	CIVIL ACTION	Release of mineral int.		
	City	G.M.D.	L.D.	L.L.	Dimensions	34.67 AC ± Acreage # 40		
	in "	1019	15	354	30.51 ± 30.6 ± 35.6 AC ±	Return Deed Plat Comp Used		
						42 - 40		
	24.27 AC ± + 23.27 AC ±	subdivision			Block	Lot	Plat Book	Page
	26.27 AC ±							
	* 27.07 AC ±	# 40						
SEE NOTES ON P.R.C. Jan 1979								
Brief Legal Description: * 32 AC ± USED FOR R/W PER 1998 DEED 29161-133.6/29/98								
* 1 AC USED For Parcel 266 As per 02 Deed - 5291-127 (11-6-06)								





7/451

MAP BLOCK PAR SUB

15-13-29

Name On Return:

OLD: 15-13 1 5 001

15-13 5 001

Name On Deed:

NEW: 1508 2026 001 No

Map Block Parcel

Property Address:

Property Acquired From:

Acquired By: Deed Will

Approximate Date Acquired: Recorded Yes No

Size: (Dim. or Ac.) 2000

Bounded By:

N. ~~DELETED~~ E. ~~DELETED~~ W. 348

Date	Grantor (From)	Grantee (To)	D.B.	Pg.	Type	W.D.	Cons.
4/71	McCabe, Ruth Land	HYATT, GRACE L.	112	602	W	-	-
1/87	HYATT, GRACE L.	HILLHOUSE, RONALD	298	213	Ind.	2	40

City	G.M.D.	L.D.	L.L.	Dimensions	80 AC.	Acreage 120 AC.				
		15	367		Return	Deed	Plat	Comp.	Used	
			353						40	
Subdivision				227	Block	Lot	Plat Book	Page		
				228						

Brief Legal Description: Sld 40 AC ± (1981 deed 298/213)

Mineral interest only "50% interest in"

288-1-1987

DIST 15 45 427, 428, 429, 430, 437, 438

499, 500, 501, N/PARTS OF

509, 510, <sup>with 247</sup>502, 295, 293, 294, 367

353, 354, 355, 365, 366, 426

352, <sup>356,</sup>

15<sup>th</sup> =  
24  
plus 30 AC.

*Approved & Extract Only*  
*50% interest in*

BRIEF LEGAL DESCRIPTION

Mineral Int. Only  
 15th Dist. LL 367-353-- 367, 217, & 228

MAP	BLOCK	PARCEL
15-13		5&1
LOT SIZE		ACREAGE
---		120 <i>80+</i>
OWNERS NAME		
Hyatt, Grace L. (1980)		

MAILING ADDRESS	DATE ACQUIRED	CONSID	DEED BOOK	PAGE NO.
	4/71	WD	112	602

CARD		
Imp	Land	Total
		<i>300</i>
Imp	Land	Total
		<i>900</i>
Imp	Land	Total
		<i>600</i>
Imp	Land	Total
		<i>1,736</i>
Imp	Land	Total
Imp	Land	Total


LAND INFORMATION		LAND INFORMATION (ZONING)	
Street Improvements	Paved Street	Single Family	
Curb and Gutter	Sidewalks	Multiple Family	
Sewer, Sanitary	Sewer, Storm	Commercial	
UTILITIES	Water	Industrial	
Gas	Electricity	Non-Conforming	
TOPOGRAPHY	Level	OWNERSHIP	
Above Street	Below Street	Private	
		City	
		County	
		State	
		Federal	
		Religious	
		Fraternal	
		Utility	

NOTES: *This tract previously covered under O# 01-1-582*

*Aug 1980 Connected sewage, added two extra land lots*

Quantity	Type-Desc.	Size - Area	Unit Price	D.F.	C.F.	Price Per Front Foot	Value.
15	2007	15	15	600	50%		300
15	120 AC	15	15	1800	50%		900
80	AC	15	15	1200	50%		600

DEPRECIATION ADJUSTMENT	
No.	%
1	
2	



BK PG  
4036 348

FILED IN OFFICE  
CLERK OF SUPERIOR COURT  
CHEROKEE COUNTY, GA

00 MAR -2 PM 2:27  
BOOK 4036 PAGE 348  
Anna M. Reneau

CHEROKEE COUNTY, GA  
REAL ESTATE TRANSFER TAX  
PAID \$ 79.30-  
DATE March 2, 2000  
Anna M. Reneau  
CLERK OF SUPERIOR COURT

RETURN TO:  
RICHARD J. BEAM, JR.  
RAMSAY TITLE GROUP, LLC  
6400 ATLANTIC BOULEVARD, SUITE 170  
NORCROSS, GEORGIA 30071  
(770) 447-6235

CROSS REFERENCE:  
DEED BOOK 7, PAGE 451,  
AND DEED BOOK 112, PAGE 602,  
CHEROKEE COUNTY, GEORGIA  
RECORDS #100

STATE OF GEORGIA #6133  
COUNTY OF CHEROKEE

WARRANTY DEED

THIS INDENTURE is made as of the 29th day of February, 2000 by and between

MRS. GRACE L. HYATT

as party of the first part, hereinafter referred to as "Grantor," and

KEETER FARMS, L.P.

as party of the second part, hereinafter referred to as "Grantee," the words "Grantor" and "Grantee" to include the neuter, masculine and feminine genders, the singular and the plural.

WITNESSETH:

FOR AND IN CONSIDERATION OF TEN DOLLARS (\$10.00), and other good and valuable consideration delivered to Grantor by Grantee, at and before the execution, sealing and delivery hereof, the receipt and sufficiency of which is hereby acknowledged, Grantor has and hereby does grant, bargain, sell and convey unto Grantee and the heirs, legal representatives, successors and assigns of Grantee:

THE ONE-HALF UNDIVIDED (1/2) INTEREST TO MINERAL AND MINING PRIVILEGES IN AND TO LOTS OF LAND NOS. 227 AND 228 IN THE FIFTEENTH DISTRICT AND SECOND SECTION OF CHEROKEE COUNTY, GEORGIA. THIS BEING THE MINERAL INTEREST AND MINING PRIVILEGES IN THE LANDS THAT WERE CONVEYED TO GRANTOR BY C. M. WAYCASTER BY DEED DATED JUNE 4, 1942 AS RECORDED IN DEED BOOK 7, PAGE 451 OF CHEROKEE COUNTY, GEORGIA DEED RECORDS.

TO HAVE AND TO HOLD the Property, together with any and all of the rights, members and appurtenances thereof to, the same being, belonging or in anywise appertaining to the only proper use, benefit and behoof of the Grantee and the heirs, legal representatives, successors and assigns of Grantee, forever, IN FEE SIMPLE.

GRANTOR SHALL WARRANT and forever defend the right and title to the Property unto the Grantee and the heirs, legal representatives, successors and assigns of Grantee, against the claims of all persons whomsoever.

IN WITNESS WHEREOF, the Grantor has signed and sealed this deed as of the day and year first above written.

Signed, sealed and delivered in the presence of:

*Don J. Keeter*  
Unofficial witness  
*Pat Lewis*  
NOTARY PUBLIC



*Grace L. Hyatt* (SEAL)  
MRS. GRACE L. HYATT

P. KEETER FARMS MINERAL DEED

Rec 3-3-2000



Name On Return:	MAP BLOCK PAR SUB OLD: 15-13 1 5 002	15-13		5%2
Name On Deed:	NEW: 1508 1 026 002	Map	Block	Parcel

Property Address:	Property Acquired From:				
Acquired By:	Deed Will	Approximate Date Acquired:	Recorded Yes No	D.B. Pg.	Size: (Dim. or Ac.)
Bounded By:	N.	S.	E.	W.	

Date	Grantor (From)	Grantee (To)	D.B.	Pg.	Type	W.D. Cons.
1/81	HYATT, Mrs. GRACE L.	HILLHOUSE, RONALD	298	213	Ind.	2 <sup>10</sup>

City	G.M.D.	L.D.	L.L.	Dimensions	34.67 Ac <sup>±</sup> Acreage <del>40<sup>±</sup></del>				
		15	367		Return	Deed	Plat	Comp.	Used

Subdivision	Block	Lot	Plat Book	Page

Brief Legal Description: less 5.33 AC. that Hillhouse, Ronald owns (parcel 5R)  
Mineral interest only 50% interest on

DIST 15 L.L. 427, 428, 429, 436, 437, 438,  
499, 500, 501, N/PARTS OF  
509, 510, 502, 215, 293, 294  
367



Property Acquired From: 26A
Acct. No.

Photo	Call No
-------	---------

15NOB		26A
Map	Block	Parcel

Date	Grantor (From)	Grantee (To)	D.B.	Pg.	Type	W.D.Cons
5/15/02	HILLHOUSE, LUCY G.	HILLHOUSE, DAVID ALLEN LEIGH ANN	*5291	127	Q/C	0
10/3/06	HILLHOUSE, LEIGH ANN	ROBINSON, Jimmy O.	9100	178	QC	-0-

DELETE W/ JAMES BINS  
 WITH AT PER JAMES BINS  
 DEEDS 2/13/07

City	G.M.D.	I.S.	L.L.	Dimensions	Acreage				
			367		Return	Deed	Plat	Comp.	Used
						1 ac.			1 ac.
Subdivision					Block	Lot	Plat Bk.	Page	
Brief Legal Description					* EXACT SHAPE & LOCATION ESTIMATED DESCRIPTION NOT GOOD 10/12/02				



15N08

BK PG  
5291 127

FILED IN OFFICE  
CLERK OF SUPERIOR COURT  
CHEROKEE COUNTY, GA

02 MAY 16 PM 2:40

BOOK 5291 PAGE 127

Anne M. Rensau

*Description NOT GOOD*

11  
1200  
20211  
Leigh Ann Hillhouse  
740 Gettysburg Trl.  
Kennesaw, GA 30144

CHEROKEE COUNTY, GA  
REAL ESTATE TRANSFER TAX  
PAID 0  
DATE 5/16/02  
Anne M. Rensau  
CLERK OF SUPERIOR COURT

LF298-04  
R298-04

**QUITCLAIM DEED**

THIS QUITCLAIM DEED, executed this 15th day of May, 2002

by first party, Grantor, Lucy G. Hillhouse  
whose post office address is 2861 Sixes Rd. / Canton, Ga. 30114  
to second party, Grantee, Leigh Ann Hillhouse and David Allen Hillhouse  
whose post office address is 740 Gettysburgh Trl. / Kennesaw, Ga. 30144


WITNESSETH, That the said first party, for good consideration and for the sum of One Dollar. Dollars (\$ 1.00 ) paid by the said second party, the receipt whereof is hereby acknowledged, does hereby remise, release and quitclaim unto the said second party forever, all the right, title, interest and claim which the said first party has in and to the following described parcel of land, and improvements and appurtenances thereto in the County of Cherokee, State of Georgia, to wit:

1.000 acre tract lying directly behind tracts 2 and 3 of landlot 367 of the 15th district, 2nd section.

Points are as such to:

S01° 01' 36" W (207.49') ↓  
N. 88° 20' 20" W (209.95') ←  
N01° 01' 36" E (207.49') ↑  
N 88° 20' 20" W (209.95') ←

*Description NOT GOOD*



Property Acquired From: <i>26</i>
Acct. No.

Photo	Call No
-------	---------

<i>15N08</i>		<i>26B</i>
Map	Block	Parcel

Date	Grantor (From)	Grantee (To)	D.B.	Pg.	Type	W. D. Cons
<i>9/22/04</i>	<i>HILLHOUSE, LUCY GUNTER</i>	<i>ERIN MARGARET MULLINAX, WILLIAM SHANE</i>	<i>7393</i>	<i>42</i>	<i>USD</i>	<i>-0-</i>

City	G.M.D.	L.D.	L.L.	Dimensions	Acreage				
					Return	Deed	Plat	Comp.	Used
		<i>15</i>	<i>367</i>			<i>2.00</i>			<i>2</i>
Subdivision					Block	Lot	Plat	Bk.	Page

Brief Legal Description



Property Acquired From: 15-13-OLD: 1513	MAP BLOCK	PAR 005	SUB F
Acct. No.	NEW: 1508	Photo 027	Call No


15-13		5F
Map	Block	Parcel

Date	Grantor (From)	Grantee (To)	D.B.	Pg.	Type	W. D. Cons
2/89	HILLHOUSE, LUCY G	CLOER, JIMMY	774	652	W	8. <sup>00</sup>
5/29/01	HOLE, DEAN (et al)	" "	11606	264	CIVIL ACTION	Release of mineral int.
2/29/08	CLOER, JIMMY	HOTCHKISS, HOLLI A.	10106	396	W/D	1160. <sup>00</sup>

City	G.M.D.	L.D.	L.L.	Dimensions	Acreage				
		15	367		Return	Deed	Plat	Comp.	Used
								1.01	1.07

Subdivision	Block	Lot	Plat Bk.	Page
			37	41

Brief Legal Description





Name On Return:	MAP OLD: 1513	BLOCK	PAR 005	SUB C	15-13	5C	
Name On Deed:	NEW: 1508		Photo 028	Cell No.			Map

Property Address:			Property Acquired From:			
Acquired By:	Deed ___ Will ___	Approximate Date Acquired:	Recorded Yes ___ No ___	D.B. ___ Pg. ___	Size: (Dim. or Ac.)	
Bounded By:	N.	S.	E.	W.		

Date	Grantor (From)	Grantee (To)	D.B.	Pg.	Type	W.D.Cons.
4/79	HILLHOUSE, DANIEL J.	HILLHOUSE, DAVID A.	259	382	W	-0-
7/9/92	HILLHOUSE, DAVID ALLEN	HILLHOUSE, REBECCA ANN	4291 1236	44 232	WED Qc	-0-
5/29/01	HOLE, DEAN (ET AL)	" " "	4606	264	CIVIL ACTION	Release of mineral int.

City	G.M.D.	L.D.	L.L.	Dimensions	Acreage				
		15	367		Return	Deed	Plat	Comp.	Used
						1.709			1.71
Subdivision					Block	Lot	Plat Book	Page	

Brief Legal Description: \*DEED 1236/232 ~~Qc~~ SAYL THAT GRANTOR RETAINS A 25% IN EQUITABLE INT.???




Name On Return:	MAP: BLOCK OLD: 1513	PAR: SUB 005   B	15-13		5B
Name On Deed:	NEW: 1508	Photo 029	Map	Block	Parcel

Property Address:	Property Acquired From:				
Acquired By:	Deed Will	Approximate Date Acquired:	Recorded Yes No	D.B. Pg.	Size: (Dim. or Ac.)
Bounded By:	N.	S.	E.	W.	

Date	Grantor (From)	Grantee (To)	D.B.	Pg.	Type	W.D. Cons.
7/78	HILLHOUSE, DANIEL D.	HILLHOUSE, DOUGLAS RAY	241	898	W	- 0 -
6/23/00	HILLHOUSE, LUCY G.	" " "	4192	323	WD	- 0 -
5/29/01	HOLE, DEAN (ET AL)	" " "	4606	264	CIVIL ACTION	Release of mineral int.

City	G.M.D.	L.D.	L.L.	Dimensions	Acreage				
					Return	Deed	Plat	Comp.	Used
		15	354 367						2.36
Subdivision					Block	Lot	Plat Book	Page	
							14	128	

Brief Legal Description:



Property Acquired From:  
Acct. No.


Photo Call No

15N08  
Map Block Parcel  
30

Date	Grantor (From)	Grantee (To)	D.B.	Pg.	Type	W.D. Cons
6/20/00	HILLHOUSE, LUCY G. &	KNIGHT, DEBORAH L.	4192	522	WD	0-
5/29/01	HOLE, DEAN (ET AL)	" "	4606	264	CIVIL ACTION	Release of mineral int
8/7/06	KNIGHT, DEBORAH AND	VME DEVELOPMENT, LLC	8981	144	WD	315. <sup>00</sup>


City	G.M.D.	L.D.	B.L.	Dimensions	Acreage 1.19				
			45	367	Return	Deed	Plat	Comp.	Used
Subdivision					Block	Lot	Plat	Bk.	Page
							18		59
Brief Legal Description									

DELETE WITH 17 AFTER 2006  
 RECORDED 10/11/06



Name On Return:	MAP OLD: 1513	BLOCK	PAR 005	SUB D	15-13		5D
Name On Deed:	NEW: 1508			030	Map	Block	Parcel
Property Address:	Acquired From: SA						
Acquired By:	Deed Will	Approximate Date Acquired:	Recorded Yes No	D.B. Pg.	Size: (Dim. or Ac.)		
Bounded By:	N.	S.	E.	W.			

Date	Grantor (From)	Grantee (To)	D.B.	Pg.	Type	W.D.Cons.			
11/82	HILLHOUSE, RONALD	GIBSON, DEBRA L. <sup>L.C.</sup>	332	470	W	8 <sup>20</sup>			
Per '86	Tax Return	Gibson, Debra L.							
85	GIBSON, L.C. <del>WANT</del>	GIBSON, DEBRA L. <del>WANT</del>	471	573	W/D	-0-			
City		G.M.D.	L.D.	L.L.	Dimensions		Acreage		
			15	367	Return	Deed	Plat	Comp.	Used
						1.19			1.19
Subdivision					Block	Lot	Plat Book	Page	
							18	59	
Brief Legal Description: 1985 deed 471/573 meant to give total int. to Debra L.									






Property Acquired From:
Acct. No.

Photo	Call No
-------	---------

15N08		31
Map	Block	Parcel

Date	Grantor (From)	Grantee (To)	D.B.	Pg.	Type	W.D. Cons
		KEETER, DONALD T.				
5/29/01	HOLE, DEAN (ET AL)	" "	41006	264	CIVIL ACTION	Release of Mineral int.
8/7/06	KEETER, DONALD T.	WME DEVELOPMENT, LLC.	8981	134	WJD	997.50
8/7/06	KEETER, DONALD T.	" "	8981	132	WJD	For. 41 AC
<p style="text-align: center;"> <span style="font-size: 2em; transform: rotate(-45deg); display: inline-block;">DELETE WITH 17 AFTER W/10/06</span> </p>						
City		G.M.D.	L.D.	L.L.	Dimensions	Acreage <u>3.58 AC</u>
			15	367	3.99 AC	Return Deed Plat Comp. Used
Subdivision			Block	Lot	Plat Bk.	Page
				TR. 1	12	24
Brief Legal Description						




Name On Return:	MAP OLD: 1513	BLOCK	PAR 005	SUB A	15-13		5A
Name On Deed:	NEW: 1508		Photo 031	Call No.	Map	Block	Parcel

Property Address:	Property Acquired From:					
Acquired By:	Deed Will	Approximate Date Acquired:	Recorded Yes No	D.B.	Pg.	Size: (Dim. or Ac.)
Bounded By:	N.	S.	E.	W.		

Date	Grantor (From)	Grantee (To)	D.B.	Pg.	Type	W.D.Cons.
75	HILLHOUSE, DANIEL D.	HILLHOUSE, RONALD	198	230	W	-
4/14/99	HILLHOUSE, LUCY GUNTER	" "	3627	315	QC	-0-
4/14/99	HILLHOUSE, RONALD	KEETER, DONALD T.	3627	319 322	QC W/D	60.00

City	G.M.D.	L.D.	L.L.	Dimensions	Return	Deed	Plat	Comp.	Used
		15	367	*3.58 AC			5.33		126
Subdivision					Block	Lot	Plat Book	Page	
SEE NOTES ON P.R.C.						TRACT #1	12	27	
Brief Legal Description: *ADJUSTED ACREAGE PER 1999 DEED 3627-322. 8/17/99									



Name On Return:	MAP OLD: 1513	BLOCK	PAR 007	SUB C	15-13	7C	
Name On Deed:	NEW: 1508		Photo 032	Call No.			Map


Property Address:			Property Acquired From:			
Acquired By:	Deed Will	Approximate Date Acquired:	Recorded Yes No	D.B.	Pg.	Size: (Dim. or Ac.)
Bounded By:	N.	SE		E.	W.	

Date	Grantor (From)	Grantee (To)	D.B.	Pg.	Type	W.D. Cons.
6/76	BRADSHAW	LAWSON, CHARLES	201	250	W	-
6/22/00	LAWSON, CHARLES & MARY R.	LAWSON, CHARLES & MARY P.	4188	202	WD	0-
8/7/06	LAWSON, CHARLES & MARY R.	VME DEVELOPMENT, LLC.	8981	149	WD	660.00

City	G.M.D.	L.D.	L.L.	Dimensions	Acreage				
					Return	Deed	Plat	Comp.	Used
			354						2.22
Subdivision					Block	Lot	Plat Book	Page	

Brief Legal Description:

DELETED WITH TRACT 2015 10/11/06



Property Acquired From:
Acct. No.


Photo	Call No
-------	---------

15-8		33
Map	Block	Parcel

Date	Grantor (From)	Grantee (To)	D.B.	Pg.	Type	W.D.Cons
1/3/96	PAINTER, JOY B.	PAINTER, IVAN G.	2504	57	QC	-0-
9/15/97	" " "	" " "	2884	75	QC	-0-
8/7/06	PAINTER, IVAN G.	WATER DEVELOPMENT, LLC	8981	139	WD	660.00

*DELETE WITH GOOD REASONS AFTER 10/11/06*

City	G.M.D.	E.D.	L.L.	Dimensions	Acreage <u>2.22 AC X 1.9 AC</u>				
			15	354	Return	Deed	Plat	Comp.	Used
Subdivision					Block	Lot	Plat Bk.	Page	
							12	49	
Brief Legal Description: <u>.324 AC USED FOR R/W PER 1997 DEED 2162-297, 1/7/98</u>									





Name On Return:	MAP OLD: 1513	BLOCK	PAR 007	SUB B	15-13		7B
Name On Deed:	NEW: 1508		Photo 033	Call No.	Map	Block	Parcel

Property Address:	Property Acquired From:				
Acquired By:	Deed Will	Approximate Date Acquired:	Recorded Yes No	D.B. Pg.	Size (Dim. or Ac.)
Bounded By:	N.	S.	E.	W.	

Date	Grantor (From)	Grantee (To)	D.B.	Pg.	Type	W.D.Cons.
4-28-25	Lake Allatoona Prop. Assoc.	Bradshaw, Wm. T.	179	269	QC.	—
6/76	BRADSHAW, Wm. T.	VAUGHN, CLINT H. CAROL H.	200	697	W	—
9/92	VAUGHN, CLINT H. CAROL H.	PAINTER, IVAN G. JOY B.	1292	322	W	6000
	City	G.M.D. L.D. L.L.	Dimensions	2.22 AC	Acreage	2.38
	1019	15	354		Return	Deed
					Plat	Comp
					Used	46
	Subdivision	Block	Lot	Plat Book	Page	
	TRACT 1 Sally Eliz. Bedelle EST.		9	12 5	49 136	
Brief Legal Description:						



Name On Return:

Photo	Call No.

15-13		7-B
Map	Block	Parcel

Name On Deed: BRADSHAW, Wm T.


Property Address: SW 1/5 TOONIGH RD.

Property Acquired From:

Acquired By:	Deed Will <input type="checkbox"/> <input type="checkbox"/>	Approximate Date Acquired:	Recorded Yes <input type="checkbox"/> No <input type="checkbox"/>	D.B. <input type="checkbox"/> Pg. <input type="checkbox"/>	Size: (Dim. or Ac.)
--------------	---	----------------------------	---	--	---------------------

Bounded By: N. S. E. W.

Date	Grantor (From)	Grantee (To)	D.B.	Pg.	Type	W.D. Cons.			
9-3-70	BEDELLE, Ira et al		100	265	WD	—			
2/15/73	Bradshaw, Wm. T.	Atlanta Syndicates, Inc.	137	246 247	WD	—			
2/15/73	Atlanta Syndicates Inc.	Associates Lake Alatoona Property	149	709 710	WD	—			
City		G.M.D.	L.D.	L.L.	Dimensions		Acreage		
		1019	15	354	Return	Deed	Plat	Comp.	Used
							46		46
Subdivision					Block	Lot	Plat Book	Page	
Sally Elizabeth Bedelle Est.						9	5	136	
Brief Legal Description: <u>4.6 Ac</u>									




Property Acquired From: 15-13 OLD: 1513	MAP	BLOCK	PAR	SUB
Acct. No.	NEW: 1508		005	E
			Photo	Call No
			034	

15-13		5E
Map	Block	Parcel

Date	Grantor (From)	Grantee (To)	D.B.	Pg.	Type	W.D. Cons
2-87	Hillhouse, Lucy G.	Carter, Jim & Stacy H.	606	487	L	-0-
6-88	CARTER, JIM & INT	CARTER, STACY H. INT	756	173	L	-
5/29/01	HOLE, DEAN (ETAL)	" " "	4/006	264	CIVIL ACTION	Release of mineral int

City	G.M.D.	L.D.	L.L.	Dimensions	Acreage				
		15	354 367		Return	Deed	Plat	Comp.	Used
								2 AC	
Subdivision					Block	Lot	Plat Bk.	Page	

Brief Legal Description



Property Acquired From:
Acct. No.


Photo	Call No
-------	---------

15N08		35
Map	Block	Parcel

Date	Grantor (From)	Grantee (To)	D.B.	Pg.	Type	W.D.Cons
2/21/02	SHIFLET, LAILANI F.	HILLHOUSE, DAVID ALLEN; LEIGH ANN	5133	420	Q/C	13 <sup>50</sup>
9/13/06	HILLHOUSE, DAVID ALLEN	HILLHOUSE, LEIGH ANN	904B	466	QC	2 PARCELS -0-
10-3-06	Hillhouse, Leigh Ann	Robinson, Jimmy O.	9100	178	QC	-0-

DELETE & COMBIN  
 PER [Signature]  
 15N08  
 1367  
 1/10/07

City	G.M.D.	E.D.	L.L.	Dimensions	Acreage				
					Return	Deed	Plat	Comp.	Used
Subdivision					Block	Lot	Plat Bk.	Page	
Brief Legal Description									





Name On Return:	Lowery, Cantor	MAP OLD: 1513	BLOCK	PAR 002	SUB
Name On Deed:		NEW: 1508		Photo 035	(City)

15-13		2
Map	Block	Parcel

210

Property Address:	5/OFF TOONIGH RD.			Property Acquired From:	
Acquired By:	Deed Will	Approximate Date Acquired:	Recorded Yes No	D.B. Pg.	Size (Dim. or Ac.)
Bounded By:	N.	S.	E.	W.	

Date	Grantor (From)	Grantee (To)	D.B.	Pg.	Type	W.D. Cons.
3/19/64	DOBBS, Ruby B.		72	609	WD	
9/11/95	LOWERY, BESSIE	LEILANI SHIFLET, RONNY E	2315	48	W/D	5.00
8/28/98	Shiflet, Ronald	Shiflet, Leilani F.	3324	159	D/C	-0-

REC. 28 9/19

City	G.M.D.	L.D.	L.L.	Dimensions	Acreage				
					Return	Deed	Plat	Comp.	Used
out	1019	15	367	105x210					
Subdivision					Block	Lot	Plat Book	Page	

Brief Legal Description: 4/L LL 367  
LD 15



Rec. 2-29-97  
 Found & Corrected June 1982

Name On Return: MAP BLOCK PAR SUB  
 OLD: 1513 003  
 Name On Deed: NEW: 1508 036

15-13		3
Map	Block	Parcel

Property Address: **COMBINE WITH 4 DEED OWNERS REQUEST.**  
 Acquired From:

Acquired By: Deed Will: Approximate Date Acquired: Recorded Yes No: D.B. Pg. Size (Dim. or Ac.)

Bounded By: N. 9-23-92 E. W.

Date	Grantor (From)	Grantee (To)	D.B.	Pg.	Type	W.D. Cons.					
1981	SOUTHERN DISCOUNT	DOBBS, RUBY B.	311	57	QC						
2/89	ESTATE ANGELAR SHIPMAN, ELLIS	" " "	771	556	QC						
9/88	DOBBS, RUBY B.	SHIFLET, RONNY LEIKANI	771	558	W	15.000					
City		G.M.D.	L.D.	LL.	Dimensions		Acreage				
			15	367			Return	Deed	Plat	Comp.	Used
Subdivision							Block	Lot	Plat Book	Page	
Brief Legal Description:											

11

11

11

11

11

11

11

Name On ~~Shipman, Betty Sue~~ R+ 4  
 Return: ~~Canton, Ga. R-4~~ CANTON

Photo	Call No.
-------	----------

15.13		3
Map	Block	Parcel

Name On Deed: DOBBS, Ruby B.

Property Address: 5/ OFF TOONIGH RD.

Property Acquired From:

Acquired By: Deed Will \_\_\_\_\_ Approximate Date Acquired: \_\_\_\_\_ Recorded Yes No \_\_\_\_\_ D.B. Pg. \_\_\_\_\_ Size: (Dim. or Ac.)

Bounded By: N. S. E. W.

Date	Grantor (From)	Grantee (To)	D.B.	Pg.	Type	W.D.Cons.
5/22/62	DOBBS, Ruby B.		66	12	W/D	
9-14-70	above	ETOWAH BANK.	108	245	SD	
1974		Southern Discount Comp.	165	667	WD	—

City	G.M.D.	L.D.	L.L.	Dimensions	Acreage				
out					Return	Deed	Plat	Comp.	Used
	1019	15	367	157 x 210					

Subdivision	Block	Lot	Plat Book	Page

Brief Legal Description: 4/1 L L 367  
 LD 15

1981 Qtr Lead 311/57

Southern Discount Co.  
to

Ruby B. Della


Property Acquired From:
Acct. No.

Photo	Call No
-------	---------

15N08 Map	Block	37 Parcel
--------------	-------	--------------

Date	Grantor (From)	Grantee (To)	D.B.	Pg.	Type	W.D. Cons
2/21/02	SHIFLET, LEILANI F.	HILLHOUSE, DAVID ALLEN & LEIGH ANN	5133	418	QC	13 <sup>50</sup>
9/13/06	HILLHOUSE, DAVID ALLEN	HILLHOUSE, LEIGH ANN	9048	466	QC	2 PARCELS -0-
10-3-06	Hillhouse, Leigh Ann	Robinson, Jimmy O.	9100	MS	QC	-0-

City	G.M.D.	L.D.	L.L.	Dimensions	Acreage				
					Return	Deed	Plat	Comp.	Used
		15	367	2.77 AC					
Subdivision					Block	Lot	Plat Bk.	Page	
Brief Legal Description * PARCELS 26A & 35 COMBINED PER OWNER & TAX ASSESSORS									
REQUEST. 2/13/07									





Name On Return: Dobbs, Ruby Canton, Ga	MAP BLOCK OLD: 1513	PAR SUB 004
Name On Deed:	NEW: 1508	Plat No. 037 Cali No.


15-13		4
Map	Block	Parcel

Property Address: ON TOONIGH RD.	Property Acquired From:			
Acquired By: Deed Will	Approximate Date Acquired:	Recorded Yes No	D.B. Pg.	Size: (Dim. or Ac.)
Bounded By: N.	S.	E.	W.	

Date	Grantor (From)	Grantee (To)	D.B.	Pg.	Type	W.D. Cons.
5/9/59	HILLHOUSE, Daniel T.		50	473	WD	
9/88	DOBBS, RUBY B.	SHIFLET, <sup>LEILANI</sup> RAINY	771	558	W	15.00
8/28/98	Shiflet, Ronald G.	Shiflet, Leilani F.	3324	157	R/C	0

City	G.M.D.	L.D.	L.L.	Dimensions	Acreage				
					Return	Deed	Plat	Comp.	Used
out	1019	15	367	158 X 210	<del>3</del>				
Subdivision					Block	Lot	Plat Book	Page	


Brief Legal Description: 4/1/11 LL 367 \* FOR 93 TAX PARCEL 3 COMBINED PER REQUEST. 2-23-92  
LD 15



Property	MAP	BLOCK	PAR	SUB
Acquired From: 15- NEW: 1513 A	OLD: 1513		044	B
Acct. No.	NEW: 1508		Photo 038	Call No

15-13		44B
Map	Block	Parcel

Date	Grantor (From)	Grantee (To)	D.B.	Pg.	Type	W.D. Cons					
	DOUGLAS A. & ELLIOTT, DOUGLAS S.	GENERAL TELEPHONE OF THE SOUTHEAST ALLTEL GA. COMMUNICATIONS, CORP.	493	365	W/D	7 <sup>50</sup>					
10/26/93	GTE SOUTH, INC.	ALLTEL GA. COMMUNICATIONS, CORP.	1631	247	W/D	+ LOTS 1,761. <sup>20</sup>					
City		G.M.D.	L.D.	L.L.	Dimensions		Acreage				
			15	353			Return	Deed	Plat	Comp.	Used
								.25			.25
Subdivision							Block	Lot	Plat	Bk.	Page
									29		27
Brief Legal Description											



Property Acquired From:
Acct. No.

Photo	Call No
-------	---------


15N08		39
Map	Block	Parcel

Date	Grantor (From)	Grantee (To)	D.B.	Pg.	Type	W.D. Cons
7/26/01	KOSKI, DAVID <sup>MOORE,</sup> <del>DAVID</del>	KOSKI, RUTH	4679	308	Q/C	0
4/15/03	KOSKI, RUTH	KOSKI, CARA <sup>DAVID R.</sup> RUTH &	6086	355	DC	-0-

City	G.M.D.	L.D.	L.L.	Dimensions	Acreage				
		15	354		Return	Deed	Plat	Comp.	Used

Subdivision	Block	Lot	Plat Bk.	Page

Brief Legal Description



Name On Return:	MAP BLOCK PAR SUB
OLD: 1513	030 A
Name On Deed:	NEW: 1508
	Pr. to Cali No. 039

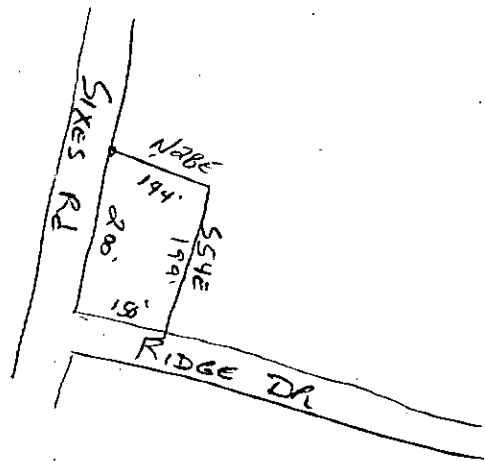
15-13		30-A
Map	Block	Parcel

Property Address: <i>Ridge Road</i>	Property Acquired From:			
Acquired By: Deed <input type="checkbox"/> Will <input type="checkbox"/>	Approximate Date Acquired:	Recorded Yes <input type="checkbox"/> No <input type="checkbox"/>	D.B. <input type="checkbox"/> Pg. <input type="checkbox"/>	Size: (Dim. or Ac.)
Bounded By: N.	S.	E.	W.	

Date	Grantor (From)	Grantee (To)	D.B.	Pg.	Type	W.D. Cons.
3-27-70	CANTRELL, Grady et ux	MORROW, Dan	105	567	WID	1.0%/yr
?/83	MORROW, DAN E.	MORROW, JANNA S.	374	576	W	-0-
5/90	MORROW, JANNA S.	CLARA RUTH KOSKI, DAVID R.	874	99	W	65.00

City	G.M.D.	L.D.	L.L.	Dimensions	Acreage				
					Return	Deed	Plat	Comp.	Used
	1019	15	354	150 x 200					
Subdivision					Block	Lot	Plat Book	Page	

Brief Legal Description: *Lot*





Property  
 Acquired From:  
 Acct. No.

MAP  
 OLD: 1513  
 -NEW: 1508

BLOCK , PAR SUB  
 030 4E  
 040

15-13		30E
Map	Block	Parcel

Date	Grantor (From)	Grantee (To)	D.B.	Pg.	Type	W.D. Cons		
5/89	CHERYL J. COLBERT, JOSEPH III	WOLF, RANDALL A.	791	244	W	54 <sup>00</sup>		
2/7/95	WOLF, RANDALL A.	CHERYL J. COLBERT, JOSEPH III	2026	282	W/D	-0-		
2/7/95	COLBERT, CHERYL J.	WOLF, RANDALL A.	2026	283	W/D	-0-		
2/7/95	COLBERT, JOSEPH III	WOLF, RANDALL A.	2026	284	W/D	-0-		
6/25/07	WOLF, RANDALL A.	GENTZ, DANIEL J.	9706	371	W/D	100. <sup>00</sup>		
6/25/07	GENTZ, DANIEL J.	RODGE DRIVE PARTNERS, LLC	9706	395	QC	-0-		
City		G.M.D.	L.D.	L.L.	Dimensions		Acreage	
			15	354	Return	Deed	Plat	Comp. Used
Subdivision					Block	Lot	Plat Bk.	Page
							20	60
Brief Legal Description								



Name On Return:  
Name On Deed:

Photo      Call No.

15-13      30E  
Map      Block      Parcel

Property Address:      Property Acquired From: 30B

Acquired By:      Deed Will:      Approximate Date Acquired:      Recorded Yes No:      D.B. Pg.:      Size: (Dim. or Ac.):

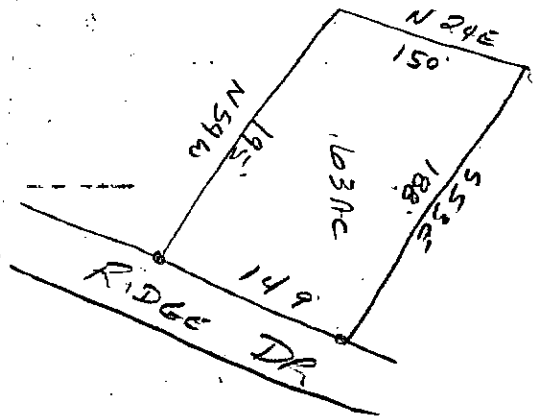
Bounded By:      N.      S.      E.      W.

Date	Grantor (From)	Grantee (To)	D.B.	Pg.	Type	W.D.Cons.
4/82	CANTRELL, FREDDIE L.	PIERCE, BILLY & GRAINGER, LANA J.	320	652	W	42 <sup>00</sup>
1/84	PIERCE, BILLY & LANA	JOSEPH JR. COLBERT, JOSEPH III	387	174	W	1 <sup>00</sup>
11-88	COLBERT, JOSEPH JR.	CHERYL J. & COLBERT, JOSEPH III	1045 754	195 342	GC W	- 54 <sup>00</sup>

City	G.M.D.	L.D.	L.L.	Dimensions	Acreage				
					Return	Deed	Plat	Comp.	Used
		15	354				.63		

Subdivision	Block	Lot	Plat Book	Page
			20	60

Brief Legal Description:




Property Acquired From:	MAP BLOCK	PAR SUB
Acct. No.	OLD: 1513	030 B
	NEW: 1508	Photo Call No
		041

15-13		30B
Map	Block	Parcel

Date	Grantor (From)	Grantee (To)	D.B.	Pg.	Type	W.D. Cons
11/85	Hould, Joyce M. + Daniel L.	Hart, Stephen W. + Charles W.	689 498	56 345	QC WD	59.00

City	G.M.D.	L.D.	L.L.	Dimensions	Acreage				
		15	354	150 X 200	Return	Deed	Plat	Comp.	Used
Subdivision					Block	Lot	Plat Bk.	Page	

Brief Legal Description



Name On Return:

Photo	Call No.

15-13		30-B
Map	Block	Parcel

Name On Deed:

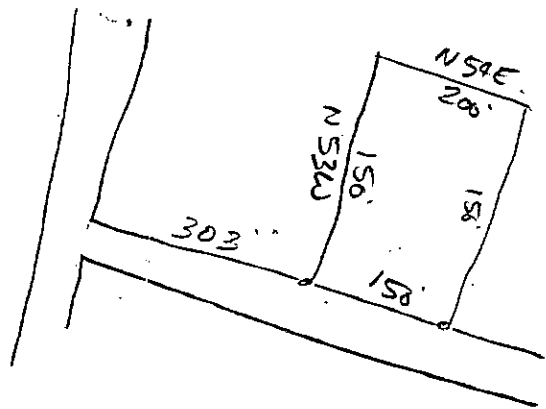
Property Address: *Ridge Road*

Property Acquired From:

Acquired By:	Deed Will	Approximate Date Acquired:	Recorded Yes No	D.B. Pg.	Size: (Dim. or Ac.)
--------------	-----------	----------------------------	-----------------	----------	---------------------

Bounded By:	N.	S.	E.	W.
-------------	----	----	----	----

Date	Grantor (From)			Grantee (To)			D.B.	Pg.	Type	W.D. Cons.	
8-7-70	CANTRELL, Grady et ux			BLANKENSHIP, Jessie et ux			107	612	WD	2.00/RT	
8/81	BLANKENSHIP, JESSIE ALONE			CANTRELL, FREDDIE L.			310	23	W	6.50	
5/83	CANTRELL, FREDDIE L.			DANIEL F. HOULD, JOUCE M.			353	655	W	52.90	
	City	G.M.D.	L.D.	L.L.	Dimensions		Acreage				
		1019	15	354	150 x 200 300 x 200		Return	Deed	Plat	Comp.	Used
	Subdivision						Block	Lot	Plat Book	Page	
Brief Legal Description: <i>Lot</i>											





Name On Return:	MAP OLD: 1513	BLOCK	PAR 030	SUB C	15-13		30-C
Name On Deed:	NEW: 1508		Photo 042	Cell No.	Map	Block	Parcel

Property Address: <i>Ridge Road</i>	Property Acquired From:			
Acquired By: Deed <input type="checkbox"/> Will <input type="checkbox"/>	Approximate Date Acquired:	Recorded Yes <input type="checkbox"/> No <input type="checkbox"/>	D.B. <input type="checkbox"/> Pg. <input type="checkbox"/>	Size: (Dim. or Ac.)
Bounded By: N.	S.	E.	W.	

Date	Grantor (From)	Grantee (To)	D.B.	Pg.	Type	W.D. Cons.
4/85 11-5-70	CANTRELL, Grady	MASON, Tommy & Judie	454 112	324 710	LWD WD	0 1.00/OT
4-85	MASON, Judie <sup>1/2 INT.</sup>	MASON, Tommy <sup>1/2 INT.</sup>	454	326	WD	1.00

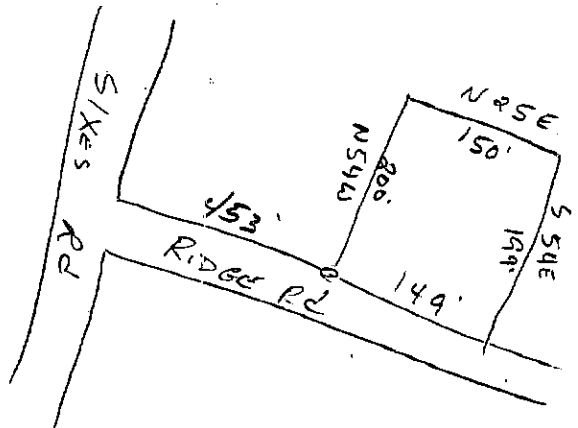
City	G.M.D.	L.D.	L.L.	Dimensions	Acreage				
					Return	Deed	Plat	Comp.	Used
	1019	15	354	150 x 200					
Subdivision					Block	Lot	Plat Book	Page	
							135	135	

Brief Legal Description: *Lot*

76  
73  

---

149



Name On: Cantrell,  
Return: Canton, G

MAP  
OLD: 1513

BLOCK | PAR | SUB

030

15-13		30
Map	Block	Parcel

38

Name On  
Deed:

NEW: 1508

043

Property Address: SE / 5 RIDGE RD.

Property Acquired From:

Acquired By:

Deed Will

Approximate Date Acquired:

Recorded Yes No

D.B. Pg.

Size: (Dim. or Ac.)

Bounded By:

N.

E.


W.

Date	Grantor (From)	Grantee (To)	D.B.	Pg.	Type	W.D. Cons.
4/4/64	CANTRELL, ALVIN DWIGHT		73	183	WD	
2/11/03	ESTATE HENRY GRADY CANTRELL, MARY LAENE	NORTON, REBECCA CANTRELL; CANTRELL, ALVIN DWIGHT	5906	78	EX'S DEED	2 TRACTS -0-
8/7/06	NORTON, REBECCA CANTRELL; CANTRELL, ALVIN DWIGHT	VME DEVELOPMENT, LLC	8981	1165	WD	667.80

City	C.M.D.	Q.D.	L.L.	Dimensions	Acreage	Return	Deed	Plat	Comp.	Used
			354	3.3 AC ±	572 AC ±					
			355	5.02 AC ±		20	20		13-6	13-6
Subdivision					* 2.58 AC	Block	Lot	Plat Book	Page	
					** 2.12 AC					

Brief Legal Description: \* ADJUSTED ACREAGE PER 2003 DEED 5906-78. 9/17/03

\*\* PARCEL 43E (1/16 AC) SPLIT OUT PER OWNER & TAX ASSESSORS REQUEST. 6/15/06



Property 15-13-30  
 Acquired From:  
 Acct. No.

MAP BLOCK  
 OLD: 1513  
 NEW: 1508

PAR SUB  
 030  
 Cali No.  
 043 A

<u>15-13</u>		<u>306</u>
Map	Block	Parcel

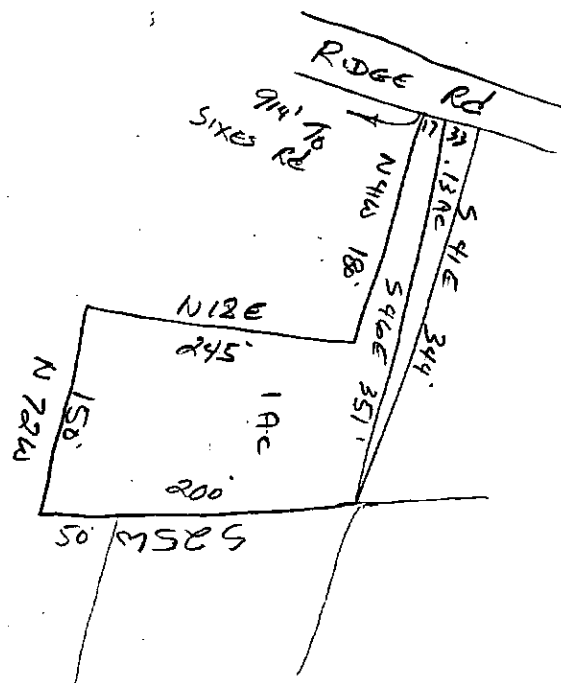
Date	Grantor (From)	Grantee (To)	D.B.	Pg.	Type	W.D. Cons
4/8/93	IRENE CANTRELL, GRADY	CAMP, LEIGH ANN CANTRELL, TERRY	1436	273	W/D	-0-
6/2/93	MARLENE CANTRELL, DWIGHT	" "	1490	70	QC	-0-
10/29/02	LEIGH ANN CANTRELL, TERRY D.	" "	5149	228	W/D	-0-

City	G.M.D.	L.D.	L.L.	Dimensions	Acreage				
		15	354		Return	Deed	Plat	Comp.	Used
							1.13		

Subdivision	Block	Lot	Plat Bk.	Page
		TR II	44	163

Brief Legal Description

45 180



Property Acquired From: 43
Acct. No.

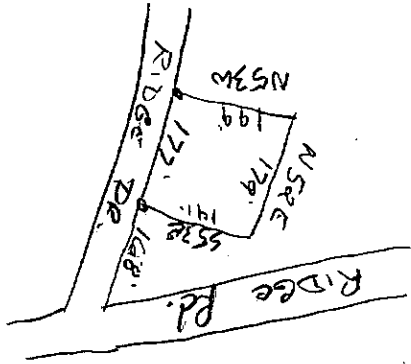
Photo	Call No
-------	---------

15N08	43B	
Map	Block	Parcel

REC  
11/3/98

Date	Grantor (From)	Grantee (To)	D.B.	Pg.	Type	W.D. Cons
11/11/96	CANTRELL, H. B. (GRADY)	HILLHOUSE STACY & TIM	3369	23	WD	-0-
9/29/99	HILLHOUSE, STACY & TIM	HILLHOUSE, STACY A. & TIMMY D.	3843	350	DC	-0-
11/5/02	CANTRELL, MARY IRENE (ESTATE)	" " "	5689	425	EXLS DEED	0
11/6/02	HILLHOUSE, STACY A. & TIMMY D.	HILLHOUSE, STACY A. & TIMMY D.	5689	427	WD	0

City	G.M.D.	L.D.	L.L.	Dimensions	Acreage				
					Return	Deed	Plat	Comp.	Used
			15	354				.60±	.60± 4.P.
Subdivision					Block	Lot	Plat	Bk.	Page
Brief Legal Description LEGAL DIDN'T CLOSE EXACTLY.									



46  
72  
50  
168

89  
101  
52  
177

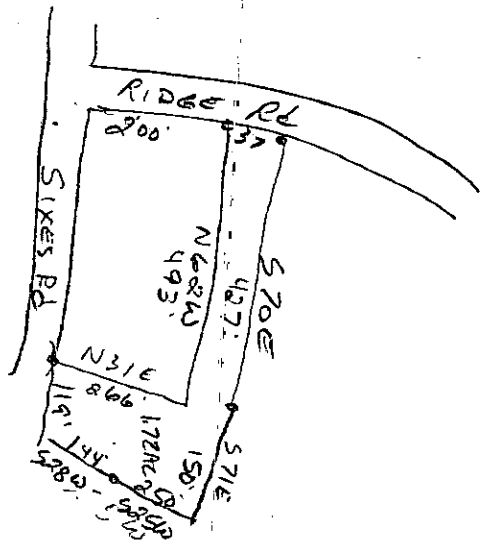


Property Acquired From: 43
Acct. No.

Photo	Call No
-------	---------

15N08	43C
Map	Block Parcel

Date	Grantor (From)	Grantee (To)	D.B.	Pg.	Type	W.D. Cons.		
4/19/99	CANTRELL GRADY IRENE	NORTON, REBECCA C.	3878	84	QC	-0-		
8/7/06	NORTON, REBECCA IRENE	VME DEVELOPMENT, LLC	8981	174	WD	-0-		
<p><i>DELETE &amp; COMBINE WITH 44 PER DWGESSORS REQUEST 3/11/07</i></p>								
City	G.M.D.	L.D.	L.L.	Dimensions	Acreage			
			15	354 .89 AC±	Return	Deed	Plat Comp.	Used
						4.716		4.72
Subdivision					Block	Lot	Plat Bk.	Page
Brief Legal Description								



119

46  
 13  
 141  
 200

27


Property **43C = .83 AC±**  
 Acquired From: **44 .09 AC±**  
 Acct. No.

Photo      Call No

**15N08**      **43D**  
 Map      Block      Parcel

Date	Grantor (From)	Grantee (To)	D.B.	Pg.	Type	W.D. Cons
7/22/04	REBECCA NORTON, RONALD	TABITHA NORTON, JUSTIN	72416	232	WSD	-0-
8/7/06	TABITHA NORTON, JUSTIN	WME DEVELOPMENT, LLC	8981	163	WSD	301.70
<p><b>DELETE &amp; COMBINE WITH 44 PER OWNER ASSESSORS REQUEST 3/7/09</b></p>						
City		G.M.D.	L.L.D.	L.L.	Dimensions	Acreage
				15	354	
Subdivision			Block	Lot	Plat Bk.	Page
Brief Legal Description						

Return	Deed	Plat	Comp.	Used
	.92			.92





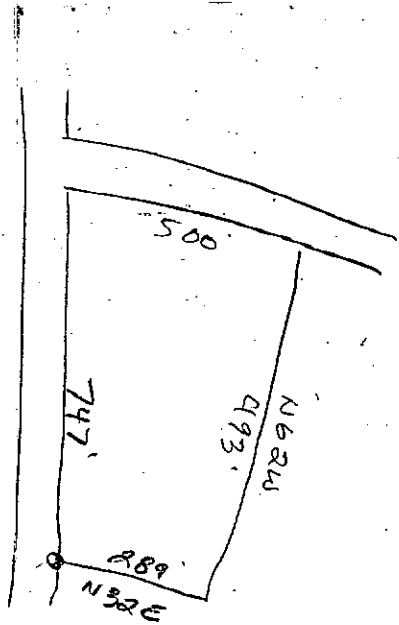


Name On Return:	MAP . BLOCK	PAR SUB	15-13		30D
Name On Deed:	OLD: 1513	030			
Property Address:	NEW: 1508	Ph/c	Call No.	Map	Block
Property Address:		044			Parcel
Acquired By:	Deed <input type="checkbox"/> Will <input type="checkbox"/>	Approximate Date Acquired:	Recorded Yes <input type="checkbox"/> No <input type="checkbox"/>	D.B. <input type="checkbox"/> Pg. <input type="checkbox"/>	Size: (Dim. or Ac.)
Bounded By:	N.	S.	E.	W.	

Date	Grantor (From)	Grantee (To)	D.B.	Pg.	Type	W.D.Cons.
2/78	CANTRELL, GRADY & IRENE	NORTON, RONALD D. & REBECCA C.	234	373	W	-0-
8/7/06	NORTON, REBECCA C. & RONALD D.	VME DEVELOPMENT, LLC	8981	171	WD	1,202.60

City	G.M.D.	L.D.	L.L.	Dimensions	Acreage <del>7.88 AC ±</del>				
Subdivision					Return	Deed	Plat	Comp.	Used
		15	354	2.94 AC ±				3.8	7 ±
			355	3.03 AC					
				10.07 AC					
				5.13 AC					
				2.65 AC					

Brief Legal Description: ~~7.211 AC USED FOR R/W PER PLAT IN OFFICE ATTACHED 10/29/03~~  
~~PARCELS 43, 43C, 43D COMBINED PER OWNER & TAX ASSESSORS REQUEST 3/7/07~~





8. THIS SURVEY PREPARED WITHOUT THE BENEFIT OF REVEAL OTHER CONVEYANCES.

15N08-044

EXISTING EDGE OF PAVEMENT

MARTINA CANTRELL DB. 1069; PG. 324

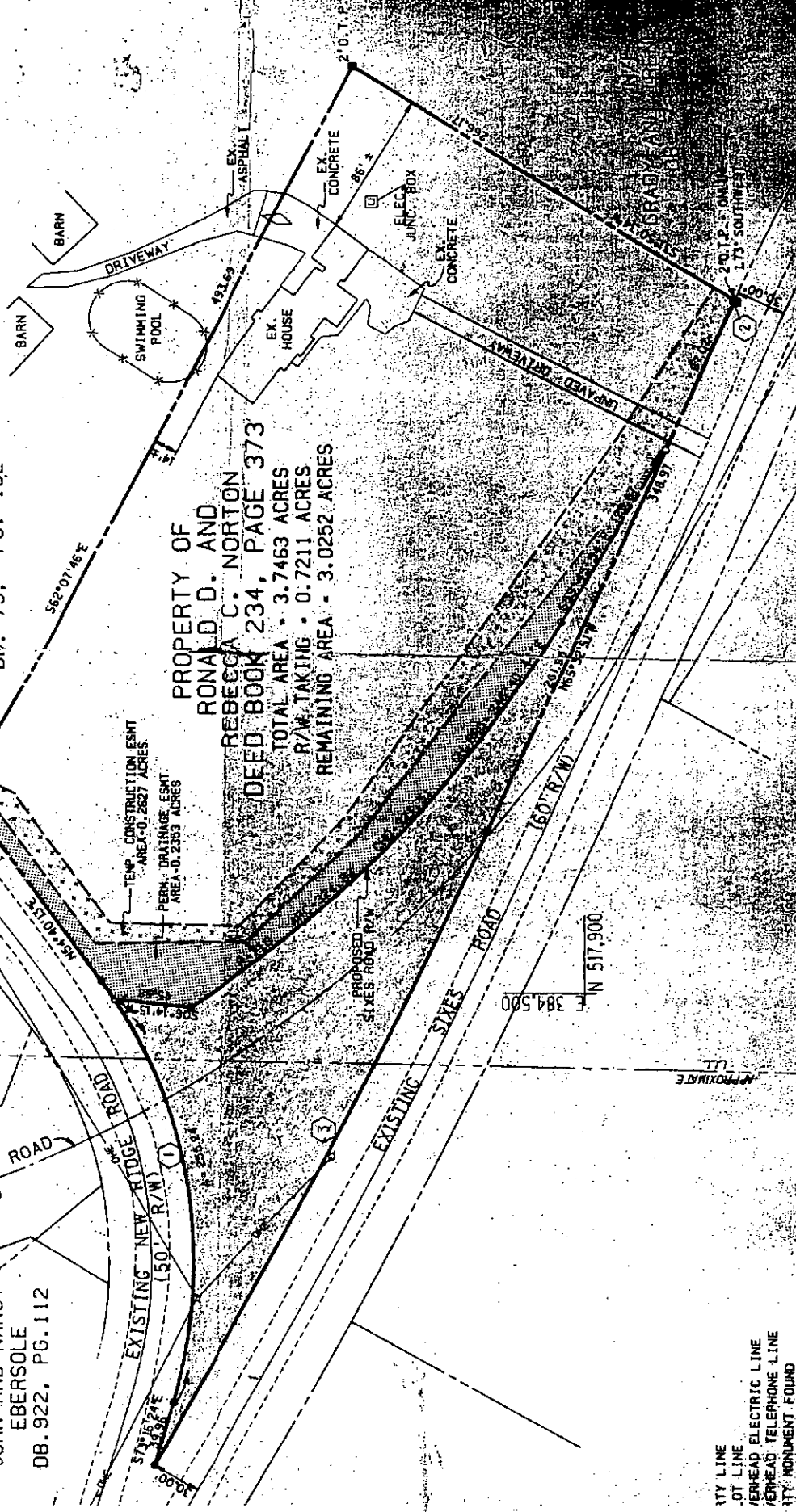
PROPOSED SIXES ROAD (80' R/W)

N/F JOHN AND NANCY EBERSOLE DB. 922, PG. 112


N/F GRADY AND IRENE CANTRELL DB. 73, PG. 182

PROPERTY OF RONALD D. AND REBECCA C. NORTON DEED BOOK 234, PAGE 373  
TOTAL AREA - 3.7463 ACRES  
R/W TAKING - 0.7211 ACRES  
REMAINING AREA - 3.0252 ACRES

TEMP. CONSTRUCTION ESMT AREA - 0.2827 ACRES  
PERM. DRAINAGE ESMT AREA - 0.2383 ACRES




- UTILITY LINE
- DOT LINE
- OVERHEAD ELECTRIC LINE
- OVERHEAD TELEPHONE LINE
- STREET CORNER
- STREET CORNER
- BARBED WIRE
- ELECTRIC POLES
- TOP OF PIPE FOUND



Property Acquired From: <b>30D</b>	MAP BLOCK PAR SUB OLD: <b>15-13</b>	<b>30 F</b>	<b>15-13</b>	<b>30F</b> <del>30D</del>
Acct. No.	NEW: <b>15-08</b>	Photo <b>044</b>	Call No <b>A</b>	Map Block Parcel

Date	Grantor (From)	Grantee (To)	D.B.	Pg.	Type	W.D. Cons
3/93	RONALD D. & REBECCA C. NORTON	HARBOR VIEW LTD. PARTNERSHIP	1427	281	W	11 50
5/18/94	HARBOR VIEW LTD. PARTNERSHIP	MJ-ATLANTA, INC.	1845	001	QC	Confirmatory -0-
10/15/96	HARBOR VIEW INC.	GOLD MILL, LLC	2525	226 189	QC	+ TRACTS 457D 14,050.00
10/15/96	HARBOR VIEW INC.	" " "	2612	54	QC	-0-


City	G.M.D.	L.D.	L.L.	Dimensions	Acreage				
		15	354 355		Return	Deed	Plat	Comp.	Used
						.7211			.72
Subdivision					Block	Lot	Plat Bk.	Page	
Brief Legal Description									


















Name On Return: *R 4*

MAP	BLOCK	PAR	SUB
OLD: 1513		031	
NEW: 1508		045	

<i>15-13</i>		<i>31</i>
Map	Block	Parcel

Name On Deed: *CANTRELL*

Property Address: *1/3 TOONIGH RD.*

Property Acquired From:

Acquired By:	Deed Will	Approximate Date Acquired:	Recorded Yes No	D.B. Pg.	Size (Dim. or Ac.)
--------------	-----------	----------------------------	-----------------	----------	--------------------

Bounded By:	N.	S.	E.	W.
-------------	----	----	----	----

Date	Grantor (From)	Grantee (To)	D.B.	Pg.	Type	W.D. Cons.
<i>12/15/70</i>	<i>CANTRELL, H.G.</i>		<i>1971 110</i>	<i>350 66</i>	<i>Corp WD</i>	<i>2</i>

City	G.M.D.	L.D.	L.L.	Dimensions	Acreage <i>1.29 AC</i>				
	<i>1019</i>	<i>15</i>	<i>354</i>		Return	Deed	Plat	Comp.	Used
						<i>DIM</i>		<i>2.29</i>	<i>2.29</i>

Subdivision	Block	Lot	Plat Book	Page

Brief Legal Description: *2.29 Ac LL354 LD 15*

*Comp from deems*

Paul & Constance

Mount Kholge

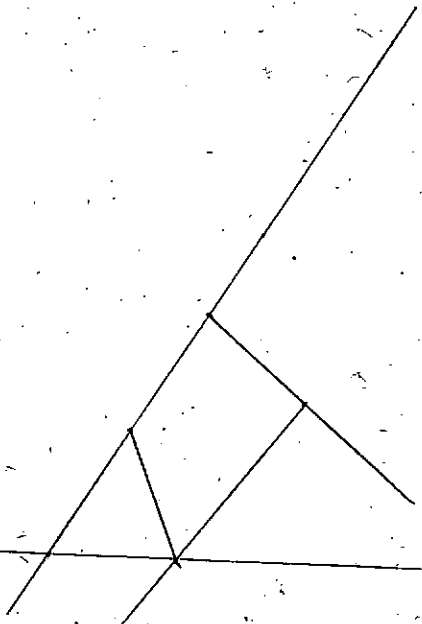
2/29

Jan

12.2.65

82/99

14<sup>th</sup> 162




Property Acquired From:
Acct. - No. 45

Photo	Call No
-------	---------

15-8		45A
Map	Block	Parcel

Date	Grantor (From)	Grantee (To)	D.B.	Pg.	Type	W.D. Cons				
11/17/94	CANTRELL, MARLENE Dwight E.	SIMPSON, MAX	1971	349	W/D	15.00				
3/5/99	SIMPSON, MAX	DONNA S. CARNEY, Timothy L.	3542	044	JUT W/D	175.00				
1/2/04	DONNA M. CARNEY, TIMOTHY L.	CARNEY, DONNA M.	6845	197	QC	-0-				
7/3/07	DONNA S. CARNEY, TIMOTHY L.	COUNTRYSIDE HOME LOANS, INC	9767	418	DUP	176.10				
7/3/07	COUNTRYSIDE HOME LOANS, INC	FEDERAL NATIONAL MORTGAGE ASSOCIATION	9767	421	W/D	-0-				
9/18/07	FEDERAL NATIONAL MORTGAGE ASSOCIATION	EVANS, STEVEN D.	9854	197	W/D	173.40				
	City	G.M.D.	L.D.	L.L.	Dimensions	Acreage				
			15	354						
						Return	Deed	Plat	Comp.	Used
							1			1
	Subdivision				Block	Lot	Plat	Bk.	Page	
Brief Legal Description										



Name On Return:	MAP	BLOCK	PAR	SUB	15-13		29A
	OLD: 1513		029	A	Map	Block	Parcel
Name On Deed:	NEW: 1508		046				

Property Address:			Property Acquired From:				
Acquired By:	Deed <input type="checkbox"/> Will <input type="checkbox"/>	Approximate Date Acquired:	Recorded Yes <input type="checkbox"/> No <input type="checkbox"/>	D.B. <input type="checkbox"/>	Pg. <input type="checkbox"/>	Size: (Dim. or Ac.)	
Bounded By:	N.	S.	E.				W.

Date	Grantor (From)	Grantee (To)	D.B.	Pg.	Type	W.D.Cons.
10/80	CANTRELL, WILEY	WOODALL, DWIGHT	294	283	W	9 <sup>00</sup>

City	G.M.D.	L.D.	L.L.	Dimensions	Acreage					
					Return	Deed	Plat	Comp.	Used	
		15	295 353 354			4.84				
Subdivision					Block	Lot	Plat Book	Page		

Brief Legal Description:

*[The page contains extremely faint and illegible text, likely bleed-through from the reverse side of the document. The text is scattered across the page and cannot be transcribed.]*



Name On Cantrell, M. E.  
Return: Canton, Ga

MAP BLOCK PAR SUB  
OLD: 1513

029

15-13		29
Map	Block	Parcel

Name On  
Deed:

NEW: 1508

047

Property Address: 1/5 RIDGE RD.

Property Acquired From:

Acquired By: Deed Will

Approximate Date Acquired:

Recorded Yes No

D.B. Pg.

Size: (Dim. or Ac.)

Bounded By:

N.

S.

E.


W.

Date	Grantor (From)	Grantee (To)	D.B.	Pg.	Type	W.D. Cons.
4/7/64	CANTRELL, M. E. Est.		73	84	AD.	
	<i>ESTATE</i>				EX'S	
6/3/93	CANTRELL, ROY WILEY	CANTRELL, GREGORY SCOTT	1496	120	DEED	-0-

City	G.M.D.	L.D.	L.L.	Dimensions	6252±	Acreage 6753±			
out	1019	15	294	*2081 AC	Return	Deed	Plat	Comp.	Used
			294	*4162 AC 480±	80	72	-	70.5	72

Subdivision	295, 352, 354, 355, 356, 355	Block	Lot	Plat Book	Page
				#44	169

Brief Legal Description: 72 AC. 22' 294, 295, 354, 355 \* CORRECTED ACREAGE PER  
LD 15 PLAT BROUGHT INTO OFFICE BY MARTINA CROW ON  
8/18/93



Name On Return:	OLD: 15-13	29	001	15-13	29	01
Name On Deed:	NEW: 1508	P. 047	091 No.	Map	Block	Parcel

Property Address:			Property Acquired From:			
Acquired By:	Deed Will	Approximate Date Acquired:	Recorded Yes No	D.B. Pg.	Size: (Dim. or Ac.)	
Bounded By:	N.	S.	E.	W.		

Date	Grantor (From)	Grantee (To)	D.B.	Pg.	Type	W.D. Cons.
4/71	Mc CANLESS, Ruth FUND	HYATT, GRACE C.	112	602	01	-

City	G.M.D.	L.D.	L.L.	Dimensions	Acreage				
					Return	Deed	Plat	Comp.	Used
		15	295 293						120
Subdivision				Block	Lot	Plat Book	Page		
294									

Brief Legal Description:  
 Mineral int. only 50% of

Received 1988

15/8

407, 428, 429, 436, 437, 438, 499  
500, 501, partn. 509, 510, (502)

1/2 int

295, 293, 294 (except C & R in

the N/w corner sold  
to M. E. Corbitt)

353, 354, 365, 356

365, 366, 426

1/4 int 352

1/2 int

367, 353, 227, 228

also 24 except 20 NE. & corner of west

Property  
 Acquired From:  
 Acct. No.


Photo  
 Call No

15-8  
 Map  
 Block  
 47A  
 Parcel

Date	Grantor (From)	Grantee (To)	D.B.	Pg.	Type	W.D. Cons
		J-ATLANTA, INC.				
10/15/96	HARBOR VIEW INC	SOLD MILL, LLC	2525	226 189	QC 4.7B	+ tract 14,050.00
10/15/96	HARBOR VIEW INC	" " " "	2612	54	QC	-0
12/29/08	BRIDGEMAN, LLC	BEB LAND VENTURE, LLC	4449	173	LTD WD	238.50

City	G.M.D. (L.S.)	L.L.	Dimensions	Acreage 5.25 AC ±			
		284	4.6 AC ±	Return	Deed	Plat	Comp. Used
		354	4.25 AC ±				
	Subdivision	355	2.86 AC ±	Block	Lot	Plat Bk.	Page
			1.16 AC ±			44	76
Brief Legal Description				* AVERAGE ADJUSTED PER 2000 DEED 4449/173 - 3-16-01			

WITH 19 ACRES  
 CORRECTED  
 ORDER TO  
 BEB LAND VENTURE, LLC



Property Acquired From: 15-13 OLD: 15-13 MAP BLOCK PAR SUB: 29 13  
 Acct. No. 03 AC. p. NEW: 15-08 047 A

15-13 29B  
 Map Block Parcel

REC.  
10-21

Date	Grantor (From)	Grantee (To)	D.B.	Pg.	Type	W.D. Cons
12/89	ESTATE CANTRELL, ROY WILEY	CANTRELL, MARTINA CROWE	10609	324		-0-
3/93	MONTROSE, MARK	" " "	1440 1417	120 7	QC QC	-0-
3/93	CANTRELL, (GREGORY) (SCOTT)	" " "	1417	6	QC	-0-
3/93	CANTRELL, MARTINA C.	HARBOR VIEW LTD. PARTNERSHIP	1417	12	W	65 <sup>30</sup>
3/93	JOHN & NANCY EABERSOLE	" " " "	1417	16	W	1 <sup>00</sup> 8 <sup>03</sup>
5/18/94	HARBOR VIEW LTD. PARTNERSHIP	MJ-ATLANTA, INC.	1845	001	Confirmatory QC	-0-

City	G.M.D.	L.D.	L.L.	Dimensions	Acreage <u>5.221 AC.</u>				
			294	5.25 ±	Return	Deed	Plat	Comp.	Used
		15	354						
Subdivision				355	Block	Lot	Plat Bk.	Page	
							44	76	
Brief Legal Description									

The first part of the document discusses the importance of maintaining accurate records of all transactions. It emphasizes that every entry should be supported by a valid receipt or invoice. This ensures transparency and allows for easy verification of the data.


In the second section, the author details the various methods used to collect and analyze the data. This includes both manual and automated processes. The goal is to ensure that the information is both reliable and comprehensive.

The third section provides a detailed breakdown of the results. It shows that there is a significant correlation between the variables being studied. This finding is supported by statistical analysis and is consistent with previous research in the field.

Finally, the document concludes with a series of recommendations for future research. It suggests that further studies should focus on refining the data collection methods and exploring the underlying causes of the observed trends.



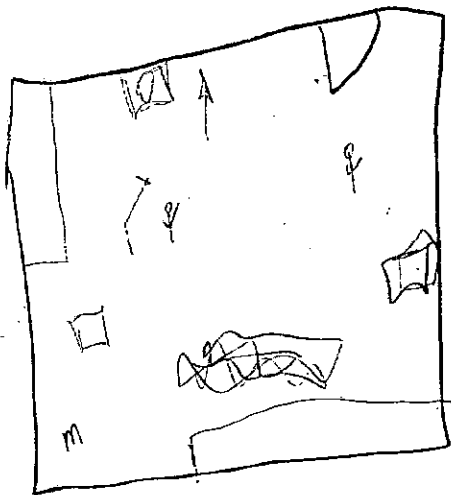




Property/5-13-29	MAP	BLOCK	PAR	SUB			
Acquired From:	OLD: 15-13		29	C	15-13		29C
Acct. No.	NEW: 1508		047	B	Map	Block	Parcel

Date	Grantor (From)	Grantee (To)	D.B.	Pg.	Type	W.D.Cons
9/21/92	CANTRELL, MARTINA C.	Executor Under the Will of CANTRELL, LONNIE ERVIN	1417	1	QC	-0-
3/93	CANTRELL LONNIE E.	HARBOR VIEW LTD. PARTNERSHIP	1417	8	W	174 <sup>19</sup>
5/18/94	HARBOR VIEW LIMITED PARTNERSHIP	MJ-ATLANTA I, INC.	1845	001	QC	-0-
10/15/96	HARBOR VIEW INC.	GOLD MILL, LLC	2525	189	QC LTP W/B	+ TRACTS 14,050 <sup>4</sup>
10/15/96	HARBOR VIEW INC.	" " "	2612	54	QC	-0-

City	G.M.D.	L.D.	L.L.	Dimensions	Acreage	Return	Deed	Plat	Comp.	Used
			294	* 13.5 AC ±	13.5 AC ±					
		15	295	* 4.23 AC ±	4.23 AC ±		14504			1450
Subdivision 354				355 * 4.23 AC ±		Block	Lot	Plat	Bk.	Page
** .14 AC ± USED FOR R/W PER				6.45 AC ±						
2003 DEED 6663-182, 3/18/04				* 6.31 AC ±						
Brief Legal Description: PARCEL 47D COMBINED BACK SAME YEAR (1999 TAXES)										
DEED WAS DATED 3/1/92 BUT SHOULD HAVE BEEN A 1999 RECORDING - 7/13/99										
L 3532-270 * 4.27 AC USED FOR MARKET AT BRIDGEMILL 1999										



Property 15-1329  
 Acquired From:  
 Acct. No.


MAP BLOCK  
 OLD: 1513  
 NEW: 1508

PAR SUB  
 029 1D  
 Photo Call No  
 047 C

<u>15-13</u>		<u>29D</u>
Map	Block	Parcel

Date	Grantor (From)	Grantee (To)	D.B.	Pg.	Type	W.D. Cons
<u>6/3/93</u>	<u>ESTATE</u> <u>CANTRELL, ROY WILEY</u>	<u>MONTROSE, MARK ERVIN</u>	<u>1496</u>	<u>118</u>	<u>EX'S</u> <u>DEED</u>	<u>-0-</u>

City	G.M.D.	L.D.	L.L.	Dimensions	Acreage				
			<u>295</u>		Return	Deed	Plat	Comp.	Used
		<u>15</u>	<u>354</u>	<u>*18.81 AC</u>			<u>2081</u>		
Subdivision					Block	Lot	Plat Bk.	Page	
							<u>44</u>	<u>168</u>	
Brief Legal Description <u>* PARCEL 47F(2AC) SPLIT OUT PER OWNER = TAX</u>									
<u>ASSESSORS REQUEST. 4/22/03</u>									




Property Acquired From: <b>47B</b>
Acct. No.

Photo	Call No
-------	---------

15ND8		(47D)
Map	Block	Parcel


FOUND 7/8/99

Date	Grantor (From)	Grantee (To)	D.B.	Pg.	Type	W.D. Cons
3/1/98	BRIDGEMILL, LLC	SIXES COMMERCIAL, LLC	3532	270	LTP W/P	450. <sup>00</sup>
<p><i>I DELETED</i></p> <p><i>I HAVE DELETED</i></p> <p><i>3/1/99</i></p> <p><i>3/1/99</i></p> <p><i>7/13/99</i></p> <p><i>SAME YEAR</i></p> <p><i>DELETED</i></p> <p><i>3532-270</i></p> <p><i>SHOULD</i></p> <p><i>N/A</i></p> <p><i>MARKET</i></p> <p><i>PART OF</i></p> <p><i>BRIDGEMILL</i></p>						
City	G.M.D.	L.D.	T.L.	Dimensions	Acreage	
					Return	Deed
					4.27	
Subdivision		294		Block	Lot	Plat Bk. Page
Brief Legal Description						










Property	47A = MAC.±
Acquired From:	47B = 2.78 AC.±
Acct. No.	


Photo	Call No
-------	---------

15N08		47E
Map	Block	Parcel

Date	Grantor (From)	Grantee (To)	D.B.	Pg.	Type	W.D. Cons	
6/9/99	BRIDGEMILL, LLC	SIXES COMMERCIAL, LLC	31677	100	LTP WD	1650. <sup>00</sup>	
5/1/01	SIXES COMMERCIAL, LLC	RCT HOLDINGS, LLC	4616	416	Q/C	3 PARCELS -0-	
5/1/01	RCT HOLDINGS, LLC	{ CP APEX, LLC, 4/8 INT TNT APEX, LLC & 4/8 INT LC APEX, LLC, 4/8 INT	4616	412	Q/C	3 PARCELS -0-	
8/23/02	LC APEX, LLC	TNT APEX, LLC 4/7 INT CP APEX, LLC 4/7 INT	5517 1635	4916 82	LTD WD	181. <sup>20</sup>	
City		G.M.D.	L.D.	L.L.	Dimensions	Acreage	
			15	294 295 354		Return	Deed
Subdivision		355				3.78	
		Block	Lot	Plat	Bk.	Page	
Brief Legal Description							







Property Acquired From: 47A
Acct. No.


Photo	Call No
-------	---------

15N08		47G
Map	Block	Parcel

Date	Grantor (From)	Grantee (To)	D.B.	Pg.	Type	W.D. Cons
5/28/03	B&B LAND VENTURE, LLC	ELITE AUTO SPA #1, LLC	60916	160	WD	450. <sup>00</sup>
9-28-06	Elite Auto Spa #1, LLC	All American Storage Systems X, LLC	9094	70 AC	LTD	
			9094	67	WD	500. <sup>00</sup>
5/4/07	ALL AMERICAN STORAGE SYSTEMS, X, LLC	ANDERSON'S AUTO SPA INC	9597	225	LTD	-0-
					WD	
10/16/07	ANDERSON'S AUTO SPA, INC	AUTO SPA PROPERTIES OF SIXES ROAD, LLC	9923	369	LTD	-0-
					WD	

City	G.M.D.	L.D.	L.L.	Dimensions	Acreage				
		15	294		Return	Deed	Plat	Comp.	Used
			355			1.49			1.49
Subdivision					Block	Lot	Plat Bk.	Page	
						TRACT			

Brief Legal Description






Property Acquired From: **47A**  
 Acct. No.

Photo      Call No


**15N08**      **47H**  
 Map      Block      Parcel

Date	Grantor (From)	Grantee (To)	D.B.	Pg.	Type	W.D. Cons
7/18/03	BIB LAND VENTURE, LLC	CHONG, YEH K. & KIM, SE D. &	6379	158	LTD USD	515. <sup>00</sup>
3/23/04	CHONG YEH K. KIM, SE DUK &	BRIDGE POINT PLAZA, INC	6961	180	LTD USD	-0-
3/33/04	CHONG YEH K. KIM, SE DUK &	POINT PLAZA, INC	7398	83	REREC LTD USD	-0-
6/30/05	BRIDGE POINT PLAZA, INC	BRIDGE POINTE PROPERTIES, LLC	8013	225	LTD USD	3,600. <sup>00</sup>

City	G.M.D.	L.D.	L.L.	Dimensions	Acreage				
					Return	Deed	Plat	Comp.	Used
		15	294 355	<del>355</del>					
Subdivision					Block	Lot	Plat Bk.	Page	
						TRACT 2	74	147	
Brief Legal Description <del> </del>									








Property Acquired From: <b>47E</b>
Acct. No.

Photo	Call No
-------	---------

<b>15N08</b>		<b>47K</b>
Map	Block	Parcel

Date	Grantor (From)	Grantee (To)	D.B.	Pg.	Type	W.D.Cons
12/16/04	TNT APEX, LLC CP APEX, LLC	PREMIS EQUITY PARTNERS, LLC	7607	3/5	LTD LSD	1109.20
2/9/07	PREMIS EQUITY PARTNERS, LLC	LOCKE SIXES, LLC	9397	112 107	OC LTD LSD	455.00

City	G.M.D.	L.D.	L.L.	Dimensions	Acreage				
					Return	Deed	Plat	Comp.	Used
		15	354 355	.65 AC		.90			.90
Subdivision					Block	Lot	Plat	Bk.	Page
					PART OF	TRACT 2			
Brief Legal Description									




Property Acquired From: <b>47E</b>
Acct. No.

Photo	Call No
-------	---------

<b>15N08</b>		<b>47L</b>
Map	Block	Parcel

Date	Grantor (From)	Grantee (To)	D.B.	Pg.	Type	W.D. Cons
12/16/04	TNT APEX, LLC CP APEX, LLC &	PREMIS EQUITY PARTNERS, LLC	7607	317	LTD LSD	1,015.70
4/15/05	PREMIS EQUITY PARTNERS, LLC	TRAM PROPERTIES, LLC	* 7848	420	LTD LSD	1,200.00

City	G.M.D.	L.D.	L.L.	Dimensions	Acreage				
		15	354 355	1.35 AC	Return	Deed	Plat	Comp.	Used
						A10			L10
Subdivision					Block	Lot	Plat	Bk.	Page
						TRACT			
Brief Legal Description					* THIS DEED COVERS .25 AC P/O F TR #2				
OF PARCEL 47K!									






Property Acquired From: 15-1-OLD: 1513	MAP BLOCK	PAR 063	SUB	15-13		63
Acct. No.	NEW: 1508	Photo 048	Call No	Map	Block	Parcel

Date	Grantor (From)	Grantee (To)	D.B.	Pg.	Type	W.D.Cons
6/88	INLAND - ROME INC. F/K/A G.A. GRANT	ALLATOONA ASSOCIATES	715	421	QC	4,688.20
3/90	PRINCETON ALLATOONA ASSOCIATES	HARBOR VIEW LTD PARTNERSHIP	858	298	LTD	6,643.10
			858	270	QC	-0-

DELETE WITH 15-1-88  
 OWNER'S OFFICE  
 9-1-93

City	G.M.D.	L.D.	L.L.	Dimensions	Acreage				
		15	223 282		Return	Deed	Plat	Comp.	Used
			283						47.45
			294		Block	Lot	Plat Bk.	Page	
						Track K			

Brief Legal Description



Property Acquired From:	MAP 15-11 BLOCK 32 PAR 32 SUB	15-11	32
Acct. No.	NEW: 15-08	049	Call No
		Map	Block Parcel

Date	Grantor (From)	Grantee (To)	D.B.	Pg.	Type	W.D.Cons
'86	Virginia R. Bradley, A.W. +					

City	G.M.D.	L.D.	L.L.	Dimensions	Acreage	14.66 AC.		
		15	281	9.45 AC. 14.48 AC.	Return Deed	Plat Comp.	Used	
Subdivision					Block	Lot	Plat Bk.	Page
Holly Ridge						+	32	5:6
Brief Legal Description: PARCELS 15-11-33, 34, 35, 36, 38 & 2, 3, 4, 5, 8								
COMBINED PER OWNER & B.O.A. OFFICE REQUEST, 10/4/93								




Property Acquired From:
Acet. No. 49


Photo	Call No
-------	---------

15-8		49A
Map	Block	Parcel

Date	Grantor (From)	Grantee (To)	D.B.	Pg.	Type	W.D. Cons		
5/24/94	VIRGINIA R. BRADLEY, A.W. JR.	WILMA R. HEBRANK, WILLIAM C.	1840	158	W/D	36.50		
<p><i>DELETE &amp; COMBINE WITH ASSESSORS REQUEST. 5/25/07</i></p>								
City	G.M.D.	M.D.	Lot	Dimensions	Acreage 3.18 AC			
		15	282		Return	Deed		
Subdivision					Block	Lot	Plat Bk.	Page
Holy Ridge						8	37	84 85
Brief Legal Description								










Property Acquired From:	MAP BLOCK OLD: 1511 <i>bc</i>	PAR SUB 033	15-11		33
Acct. No.	NEW: 1508 <i>20</i>	Photo 050	Map	Block	Parcel

Date	Grantor (From)	Grantee (To)	D.B.	Pg.	Type	W.D.	Cons
'86	Bradley, Virginia R. A. W. & E.						
<i>DELETE WITH OWNER'S COMBINE 15-11-32 Per B.O.A. Request 10/4/93</i>							
City		P.M.D.	L.D.	L.L.	Dimensions	Acreage	
				15		Return	Deed
							Plat
							Comp.
							Used
						28795	
Subdivision					Block	Lot	Plat Bk. Page
Holly Ridge						2	32 5:6
Brief Legal Description							
V- 7,189							



Property  
 Acquired From:  
 Acct. No.

MAP BLOCK  
 OLD: 1511  
 NEW: 1508

PAR SUB  
 034  
 Photo Call No  
 051


15-11  
 34  
 Map Block Parcel

Date	Grantor (From)	Grantee (To)	D.B.	Pg.	Type	W.D.Cons
186	Bradley, A.W. & Virginia R.					

DELETE & COMBINE PER  
 WITH 15-11-32  
 OWNER B.D.A.  
 OFFICE REQUEST  
 10/9/93

City	G.M.D.	L.D.	L.L.	Dimensions	Acreage				
			281 282		Return	Deed	Plat	Comp.	Used
Subdivision					Block	Lot	Plat	Bk.	Page
Holly Ridge						3	32		56
Brief Legal Description									

V-5,401




Property Acquired From:	MAP 15111 BLOCK 9	PAR 035 SUB
Acct. No.	NEW: 1508	Photo 052 Call No

15-11		35
Map	Block	Parcel

Date	Grantor (From)	Grantee (To)	D.B.	Pg.	Type	W.D. Cons
'86	Bradley, A. W. Virginia					


DELETED & COMBINED WITH 15-11-32 PER BDA OFFICE REQUEST 10/4/03

City	S.M.D.	L.D.	L.L.	Dimensions	Acreage				
			28'		Return	Deed	Plat	Comp.	Used
		15	282				2.1075		
Subdivision					Block	Lot	Plat Bk.	Page	
Holly Ridge						4	32	506	
Brief Legal Description									
V- 5269									



Property Acquired From:	MAP: BLOCK	PAR: SUB		
Acct. No.	OLD: 1511	036	15-11	36
	NEW: 1508	Photo 053	Map	Block
		Call No		Parcel

Date	Grantor (From)	Grantee (To)	D.B.	Pg.	Type	W.D. Cons
'86	Bradley, A.W. Virginia R.					
<p><i>DELETE WITH 15-11-32 PER ORDER &amp; B.O.A. TRACE REQUEST 10/4/93</i></p>						
City		G.M.D. L.D.	L.L.	Dimensions	Acreage	
					Return	Deed
						Plat Comp. Used
						2.2782
Subdivision			Block	Lot	Plat Bk.	Page
Holly Ridge				5	32	5:6
Brief Legal Description						
V-5683						





Property Acquired From: Acct. No. MAP 1511 BLOCK PAR 037 SUB . . .  
 -NEW: 1508 . . . 054

15-11		37
Map	Block	Parcel

Date	Grantor (From)	Grantee (To)	D.B.	Pg.	Type	W.D. Cons
8-1-88 '86	Virginia R. Bradley, A.W.E.	Lawrie E. Buford, Henry W, &	229	355	W	3280

City	G.M.D.	L.D.	L.L.	Dimensions	Acreage				
		15	282		Return	Deed	Plat	Comp.	Used
							3.29	3/6	
Subdivision					Block	Lot	Plat Bk.	Page	
Holly Ridge						7	32	56	6
Brief Legal Description									
11-8225									



Property  
Acquired From:  
Acct. No.

MAP	BLOCK	PAR	SUB
OLD: 11511		038	
NEW: 1508		Photo	Call No
		055	

15-11		38
Map	Block	Parcel

Date	Grantor (From)	Grantee (To)	D.B.	Pg.	Type	W.D. Cons
'86	Bradley, Virginia R. A.W.					
<p><i>DELETED WITH 15-11-32 PER OWNER'S REQUEST 10/4/03</i></p> <p><i>COMBINE 2 P.A. D.O.A.</i></p>						
City			G.M.D. L.N. L.L.		Dimensions	
			15 282			
Subdivision			Block		Lot	
Holly Ridge					8	
Brief Legal Description			Plat Bk.		Page	
			32		526	
11-8,296						



Property  
 Acquired From:  
 Acct. No.

MAP BLOCK PAR SUB  
 OLD: 1511 039  
 NEW: -1508 056

15-11		39
Map	Block	Parcel

Date	Grantor (From)	Grantee (To)	D.B.	Pg.	Type	W.D.Cons
8-28-87 86	Virginia R. Bradley, A.W. &	Carla S. Briley, John A. &	655	571 572	QC WD	0 35 <sup>00</sup>
12-88	BRILEY, JOHN A. & CARLA S.	" " " "	761	265	@e	-
3-11-91	Briley John A. & Carla Sue	Hebrank, William C.	966	119	WD	175 <sup>80</sup>
11/93	HEBRANK, Wm. C.	WILLIAM C. & HEBRANK, WILMA R.	1678	22	QC	-0-

City	G.M.D.	L.D.	L.L.	Dimensions	Acreage	Return	Deed	Plat	Comp.	Used
		15		282 x 6.27 AC	3.09 AC			20DB7		
Subdivision					Block	Lot	Plat	Bk.	Page	
Holly Ridge						819	32		516	
Brief Legal Description					(PT. OF 10 (West 1/2))					
* PARCEL 49A COMBINED PER. OWNER & TAX ASSESSORS					V-5022					
REQUEST 5/25/01										




Property Acquired From: Acct. No. MAP OLD: 1511 NEW: 1508 BLOCK PAR SUB 041 057

15-11		41
Map	Block	Parcel

Date	Grantor (From)	Grantee (To)	D.B.	Pg.	Type	W.D. Cons
11-86	Virginia R. Bradley, A.W. JR	Gloria Ann Hester, Mickey ST. JR	581	249	WD	2450
4-88	VIRGINIA R. BRADLEY, A.W. JR	" " " "	760	343	W	FOR 1.08 AC. 11.00

City	G.M.D.	L.D.	L.L.	Dimensions	Acreage 3.21 AC			
		15	281	3.23 AC	Return	Deed	Plat Comp.	Used
			282				2.1256	
Subdivision					Block	Lot	Plat Bk.	Page
Holly Ridge						11	30	56
Brief Legal Description					PT OF 10			
*ADJUSTED ACREAGE PER PLAT IN OFFICE, 2/27/01					V-5314			





Property  
 Acquired From:  
 Acct. No.

MAP BLOCK PAR SUB  
 OLD: 1511. 042  
 NEW: 1508\_ 058

15-11		42
Map	Block	Parcel

Date	Grantor (From)	Grantee (To)	D.B.	Pg.	Type	W.D. Cons
11-14-86 86	VIRGINIA R. Bradley, A.W. +	Hyde, Danny & Roxanne	593	181	WD	19 <sup>50</sup>

City	G.M.D.	L.D.	L.L.	Dimensions	Acreage				
		15	281		Return	Deed	Plat	Comp.	Used
							2.16	24	
Subdivision					Block	Lot	Plat Bk.	Page	
Holly Ridge						12	32	52	16
Brief Legal Description									
V- 5406									




Property Acquired From:	MAP BLOCK PAR SUB
Acct. No. 1045	OLD: 1511 NEW: 1508
	043
	Photo 059 Call No

15-11		43
Map	Block	Parcel

Date	Grantor (From)	Grantee (To)	D.B.	Pg.	Type	W.D. Cons
5-24-86	Bradley, A.W. Virginia R	Hedden, Jeff A. B/H/Ks	712	682	W	23 <sup>00</sup>
12-9-88	Hedden, Jeff A. Builders, Inc	Conway, Gene	765	492	WD	117 <sup>50</sup>
5-1-91	Conway, Gene	Dygan, Michelle A.	992	308	W/O	127 <sup>00</sup>


City	G.M.D.	L.D.	L.L.	Dimensions	Acreage			
		15	281		Return	Deed	Plat Comp.	Used
							228	51
Subdivision					Block	Lot	Plat Bk.	Page
Holly Ridge						13	32	51
Brief Legal Description							35	22
V- 5713								



Property Acquired From:	MAP OLD: 1511 NEW: 1508	BLOCK 044	PAR 060	SUB Call No	15-11		44
Acct. No.			Photo 060	Call No	Map	Block	Parcel

Date	Grantor (From)	Grantee (To)	D.B.	Page	Type	W.D. Cons
8-25-87 86	Virginia R. Bradley, A.M. &	Cynthia L. Miller Joseph C., Jr. &	655	618	QCD	30 <sup>00</sup>
4-7-90	Cynthia L. Miller, Joseph C., Jr. &	Plattsmier Randy Lawrence	747	78	CWD	195 <sup>00</sup>
1-24-92	Plattsmier, Randy L.	Jr. Tenants Plattsmier, Randy L., Mary Ann	901	38	W/D	0

City	G.M.D.	L.D.	L.L.	Dimensions	Acreage			
		15	281		Return	Deed	Plat Comp.	Used
Subdivision					Block	Lot	Plat Bk.	Page
Holly Ridge						H	32	56
Brief Legal Description								
V-6626								







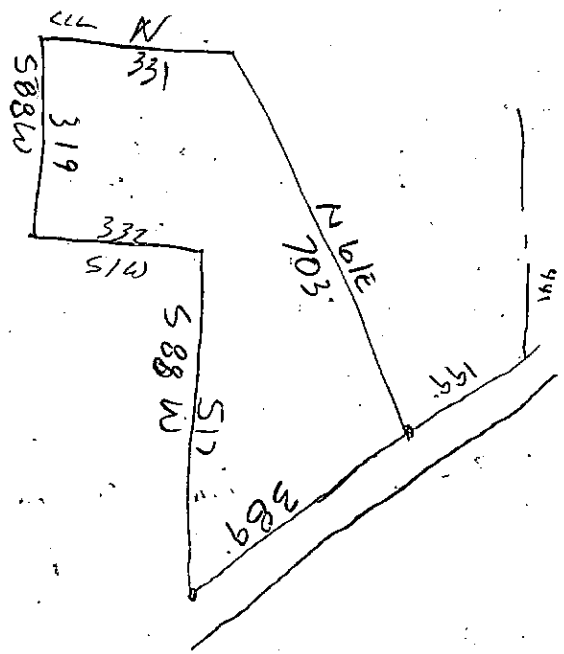


Name On Return:	MAP BLOCK	PAR SUB	15-14		9	
	OLD: 1514	009				
Name On Deed:	NEW: 1508	Photo	Cell No.	Map	Block	Parcel
		062				
Property Address:			Property Acquired From: 2			
Acquired By:	Deed Will	Approximate Date Acquired:	Recorded Yes No	D.B. Pg.	Size: (Dim. or Ac.)	
Bounded By:	N.	S.	E.	W.		

Date	Grantor (From)	Grantee (To)	D.B.	Pg.	Type	W.D. Cons.
6/81	TERRELL, BOBBY L. WESTAROOK, DAN	<del>TERRELL</del> BABB, LA TRELLE D.	305	694	Certificate	
			305	501	W	13 80

City	G.M.D.	L.D.	L.L.	Dimensions	Acreage				
					Return	Deed	Plat	Comp.	Used
		15	441			5.5			
Subdivision					Block	Lot	Plat Book	Page	
							18	194	

Brief Legal Description:




Property Acquired From:
Acct. No.

Photo	Call No
-------	---------

15N08		63
Map	Block	Parcel

Date	Grantor (From)	Grantee (To)	D.B.	Pg.	Type	W.D. Cons
12/10/98	TRAVNOR ROSEMARIE	CHEROKEE PRESBYTERY PROPERTIES, INC.	3437	37	USD	460. <sup>00</sup>
8/31/05	CHEROKEE PRESBYTERY PROPERTIES, INC.	SIXES PRESBYTERIAN CHURCH, INC.	8257	142	USD	460. <sup>00</sup>

City	G.M.D.	L.D.	L.L.	Dimensions	Acreage	DAG * 9.44 AC			
		15	424 425		Return	Deed	Plat	Comp.	Used
Subdivision	440 441			Block	Lot	Plat Bk.	Page		
Brief Legal Description * .56 AC ± USED FOR R/W PER 1996 DEED 2699-1108, FOUND &									
CORRECTED 3/8/99									



Name On Return:	MAP OLD: 1514	BLOCK	PAR 007	SUB	15-14		7
Name On Deed:	NEW: 1508	Photo 063	Call No.		Map	Block	Parcel

Property Address:	Property Acquired From: 2
-------------------	---------------------------

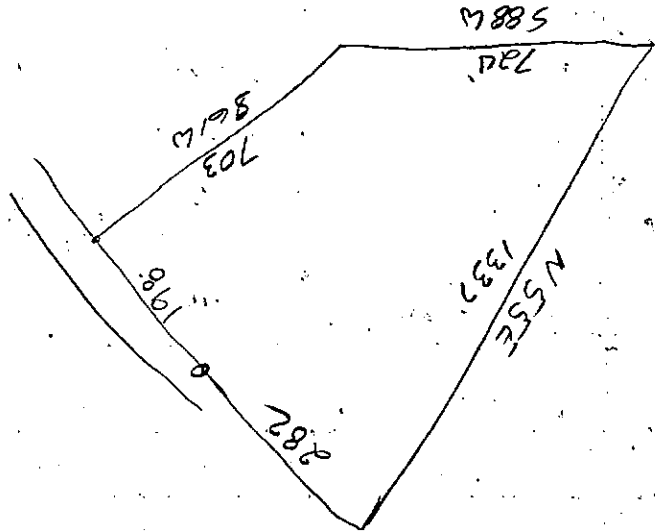
Acquired By:	Deed Will	Approximate Date Acquired:	Recorded Yes No	D.B. Pg.	Size: (Dim. or Ac.)
--------------	-----------	----------------------------	-----------------	----------	---------------------

Bounded By:	N.	S.	E.	W.
-------------	----	----	----	----

Date	Grantor (From)	Grantee (To)	D.B.	Pg.	Type	W.D. Cons.
3/81	WESTBROOK, DON & TERRELL, BOBBY L.	OLIVER, CARL W.	301	621	W	20 <sup>00</sup>
5/84	OLIVER, CARL W.	ROBERT P. TRAYNOR, ROSEMARIE	413	1	W	50 <sup>00</sup>
11/7/94	TRAYNOR, ROBERT	TRAYNOR, ROSEMARIE L.	1962	112	year's SURV	—

City	G.M.D.	L.D.	L.L.	Dimensions	Acreage				
		15	434 435 446 441		Return	Deed	Plat	Comp.	Used
									10
Subdivision					Block	Lot	Plat Book	Page	

Brief Legal Description:



250  
32  
282

Property  
Acquired From:  
Acct. No.

MAP BLOCK PAR SUB  
 OLD: 15-14 112 D  
 NEW: 15-08 064  
 Call No

15-14 12D  
 Map Block Parcel

Date	Grantor (From)	Grantee (To)	D.B.	Pg.	Type	W.D. Cons
9/84	MICHAEL, CORA N. <small>RALPH H.</small>	LEWIS, GARY WAYNE	415	557	W	12 <sup>00</sup>
10/24/94	LEWIS, GARY WAYNE	SCROGGINS, APRIL MARIE	1952	0510	QC	-0-

City	G.M.D.	L.D.	L.L.	Dimensions	Acreage				
		15	424		Return	Deed	Plat	Comp.	Used
									2+

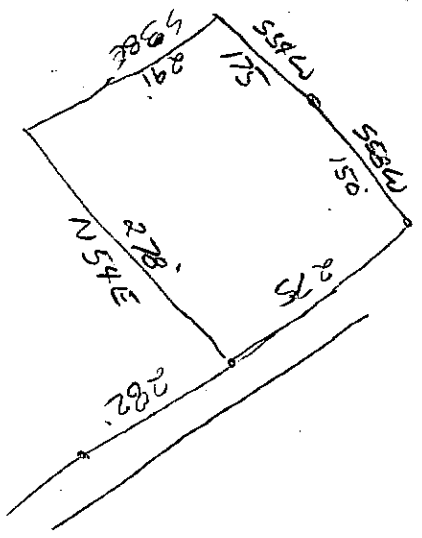
Subdivision	BLOCK	Lot	Plat Bk.	Page

Brief Legal Description

20  
227  
38  

---

275





Name On Return:	MAP OLD: 1514	BLOCK	PAR 012	SUB A	15-14		12A
Name On Deed:	NEW: 1508		065		Map	Block	Parcel
Property Address:	Property Acquired From:						
Acquired By:	Deed Will: _____	Approximate Date Acquired:	Recorded Yes _____ No _____	D.B. _____ Pg. _____	Size: (Dim. or Ac.)		
Bounded By:	N.	S.	E.	W.			

Date	Grantor (From)	Grantee (To)			D.B.	Pg.	Type	W.D. Cons.			
3/82	MICHAEL, CORA N. <i>KATH A. E.</i>	PIERCE, JUDITH L. E. <i>JAMES E. I.</i>			319	672	W	7 50			
3/85	PIERCE, James E. <i>Judith W.</i>	Messer, David M. <i>LEJEAN G.</i>			994 454	346 645	CORR WD	45.30			
5/23/07	CHEROKEE Counties	" " "			9660	137	DC	For R/W - 0 -			
City		G.M.D.	L.D.	L.L.	Dimensions		Acreage				
			15	434 435 440	2 AC *1.83 AC		Return	Deed	Plat	Comp.	Used
Subdivision		+41			Block	Lot	Plat Book	Page			
							20	42			
Brief Legal Description: *17 AC <sup>±</sup> USED FOR R/W PER 2005 DEED							40	112			
7660-437. 5/2/05											



Property Acquired From:	MAP: 1514 BLOCK: 12 PAR: 12 SUB: B
Acct. No.:	NEW: 1508
	Call No: 066

15-14		12 B
Map	Block	Parcel

Date	Grantor (From)	Grantee (To)	D.B.	Pg.	Type	W.D. Cons
2/89	ANDERSON, SHIRLEY J. BLACKTON, STEPHANIE	PETTUS, THOMAS F.	779	468	W	36.00
4/25/94	PETTUS, THOMAS F.	GRIMES, JOHN	1810	208	QC	-0- CAT
8/7/99	GRIMES, JOHN JAMES <sup>ESTATE</sup>	GRIMES, LINDA L.	3785	216	EX'S DEED	-0-

City	G.M.D.	L.D.	L.L.	Dimensions	Acreage				
					Return	Deed	Plat	Comp.	Used
		15	485 440			2	2		2
Subdivision					Block	Lot	Plat Bk.	Page	
							21		58
Brief Legal Description									



Name On Return:

Photo	Call No.
-------	----------

15-14		12B
Map	Block	Parcel

Name On Deed:

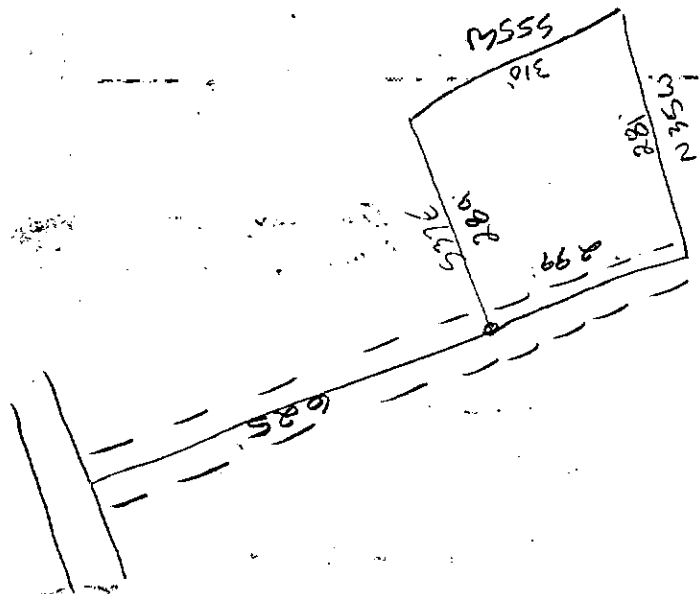
Property Address:

Property Acquired From: 12 "~~But on below~~"

Acquired By: Deed Will \_\_\_\_\_ Approximate Date Acquired: \_\_\_\_\_ Recorded Yes \_\_\_\_\_ No \_\_\_\_\_ D.B. \_\_\_\_\_ Pg. \_\_\_\_\_ Size: (Dim. or Ac.) \_\_\_\_\_

Bounded By: N. \_\_\_\_\_ S. \_\_\_\_\_ E. \_\_\_\_\_ W. \_\_\_\_\_

Date	Grantor (From)			Grantee (To)		D.B.	Pg.	Type	W.D. Cons.	
10/82	MICHAEL, CORA W			SAME AS BELOW & BLAKTON, STEPHANIE		331	444	W	3 <sup>80</sup>	
10/82	MICHAEL, RALPH R.			ANDERSON, SHIRLEY J.		331	442	W	3 <sup>80</sup>	
2/89	ANDERSON, SHIRLEY J.			"		779	469	Qc	-01	
	City	G.M.D.	L.D.	L.L.	Dimensions	Acreage				
			15	435 446		Return	Deed	Plat	Comp.	Used
							2.00	2.00		2
	Subdivision					Block	Lot	Plat Book	Page	
								21	58	
Brief Legal Description: <del>12 But on below</del>										



$$\begin{array}{r} 662 \\ \hline 51 \\ 298 \end{array}$$

Property Acquired From:
Acct. No.

Photo	Call No
-------	---------


15N08		67
Map	Block	Parcel

Date	Grantor (From)	Grantee (To)	D.B.	Pg.	Type	W.D. Cons
5/2/99	Smith, Charles W.	Underwood, James D.	31663	348	W/D	30.00
12/11/07	UNDERWOOD, JAMES D.	UNDERWOOD, CHARLEE A	9984	393	Adm's DOA	-0-
3/25/08	UNDERWOOD, CHARLEE A.	MURPHY, WENDY F.	10138	244	W/D	2 Acres 201.00

City	G.M.D.	L.D.	L.L.	Dimensions	Acreage 2.00				
		15	425 440		Return	Deed	Plat	Comp.	Used

Subdivision	Block	Lot	Plat Bk	Page
			21	69

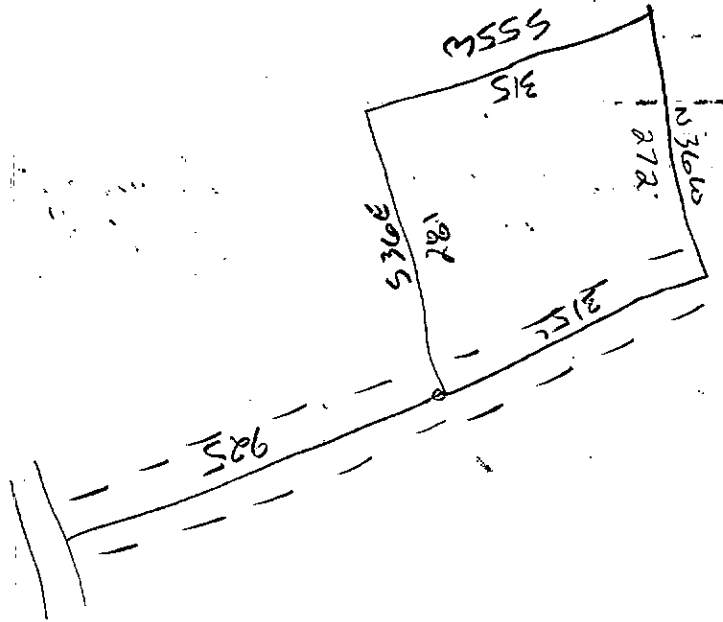
Brief Legal Description





Name On Return:	MAP OLD: 1514	BLOCK	PAR 012	SUB C	15-14		12C
Name On Deed:	NEW: 1508			067	Map	Block	Parcel
Property Address:	Acquired From:						
Acquired By:	Deed Will	Approximate Date Acquired:	Recorded Yes No	D.B.	Pg.	Size: (Dim. or Ac.)	
Bounded By:	N.	S.	E.	W.			

Date	Grantor (From)			Grantee (To)			D.B.	Pg.	Type	W.D. Cons.	
11/82	MICHAEL, RALPH A. KATHY A.			RICHARD H. BROOKS, KATHY A.			332	483	W	3 <sup>80</sup>	
11/82	MICHAEL, CORA N.			" " "			332	485	W	3 <sup>80</sup>	
10-2-86	Brooks, Richard A. & Kathy A.			Smith, Charles W.			570	571	W/D	25.62	
City		G.M.D.	L.D.	L.L.	Dimensions		Acreage				
			15	435 440			Return	Deed	Plat	Comp.	Used
								2.00	2.0		2
Subdivision							Block	Lot	Plat Book	Page	
									21	69	
Brief Legal Description:											



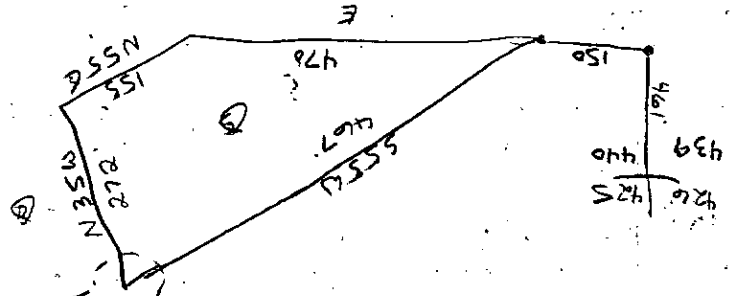




Name On Return:	MAP BLOCK	PAR SUB	15-14		12
OLD: 1514	012		Map	Block	Parcel
Name On Deed:	NEW: 1508	Photo 068			
		Call No.			

Property Address:	Property Acquired From: 2			
Acquired By: Deed Will	Approximate Date Acquired:	Recorded Yes No	D.B. Pg.	Size (Dim. or Ac.)
Bounded By: N.	S.	E.	W.	

Date	Grantor (From)	Grantee (To)	D.B.	Pg.	Type	W.D. Cons.	
8/81	TERRELL BOBBY L. & WESTBANK, Inc	MICHAEL, CORA N.	309	77	W	20 <sup>00</sup>	
6/22/99	MICHAEL, CORA N.	UNDERWOOD JAMES	3693	274	W/D	37.50	
	City	G.M.D.	L.D.	L.L.	Dimensions	Acreage	AC.
			15	426 446	X2.02 AC	10.00	10
	Subdivision				Block	Lot	Plat Book
							32
							143
Brief Legal Description: * ADJUSTED ACREAGE PER 1999 DEED 3693-274. 9/29/99							



Property Acquired From: MAP : BLOCK  
 Acct. No. OLD: 1514  
 NEW: 1508

PAR SUB  
 002 E  
 Photo Call No  
 069

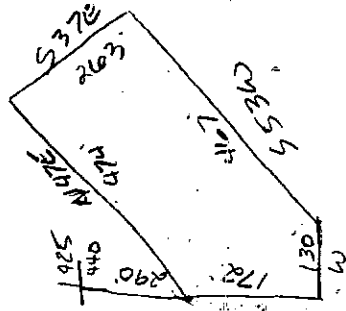
15-14		2E
Map	Block	Parcel

Date	Grantor (From)	Grantee (To)	D.B.	Pg.	Type	W.D. Cons
8/83	TERRELL, BOBBY C. WESTBROOK, DON	WINT, BILLIE JEAN	361	618	W	12 <sup>00</sup>
7/28/04	WINT, BILLIE JEAN	DEBORAH ANN WINT, JOHN M.	*7295	806	WD	-0-

City	G.M.D.	L.D.	L.L.	Dimensions	Acreage				
		15	425 440	*282 ACT	Return	Deed	Plat	Comp.	Used
						2.83			2.83

Subdivision	Block	Lot	Plat Bk.	Page
			22	154

Brief Legal Description: \* NO LEGAL DESCRIPTION & WRONG PLAT #, ASSUMED N/C  
 \* 01 ACT USED FOR R/W PER 2005 DEED 7666-43B, 5/2/05





Page 4-7-88

Property Acquired From:	MAP BLOCK	PAR SUB
Acct. No.	OLD: 1514	002 A
	NEW: 1508	Photo Call No
		070

15-14		2A
Map	Block	Parcel

Date	Grantor (From)	Grantee (To)	D.B.	Pg.	Type	W.D. Cons
8/86	KILGORE, JAMES F.	BROOKS, RICHARD A.	701	63	W	10 <sup>00</sup>
5/23/07	CHEROKEE COUNTY	" " "	911D	142	QC	FOR R/W -0-

City	G.M.D.	L.D.	L.L.	Dimensions	Acreage	Return Deed	Plat Comp.	Used
		15	425 440	2 AC <del>1.81 AC</del>	2 AC			
Subdivision					Block	Lot	Plat Bk.	Page
							20	58
Brief Legal Description <del>Sec QC 828-155 X</del> . 19 AC USED FOR R/W PER 2005								
DEED 7670-327, 5/2/05								



Name On Return:

Photo	Call No.

15-14		2A
Map	Block	Parcel

Name On Deed:

Property Address:

Property Acquired From:

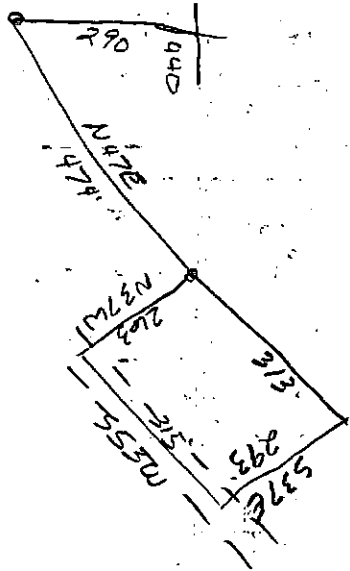
Acquired By: Deed Will: Approximate Date Acquired: Recorded Yes No: D.B. Pg.: Size: (Dim. or Ac.)

Bounded By: N. S. E. W.

Date	Grantor (From)	Grantee (To)	D.B.	Pg.	Type	W.D. Cons.
4/82	TERRELL, BOBBY C. & WESTARSON, DON	DARBY, THOMAS J. & KING, SHIRLEY	320	456	W	7 <sup>50</sup>
5/84	DARBY, THOMAS J. & SHIRLEY KING	BROOKS, RICHARD	400	552	W	9 <sup>00</sup>
?/84	BROOKS, RICHARD A.	KILGORE, JAMES F.	413	447	W	10 <sup>00</sup>

City	G.M.D.	L.D.	L.L.	Dimensions	Acreage				
		15	425 440		Return	Deed	Plat	Comp.	Used
							3.0		2
Subdivision					Block	Lot	Plat Book	Page	
							20	58	

Brief Legal Description:



Name On Return:	MAP	BLOCK	PAR	SUB	15-14		JD
Name On Deed:	OLD: 1514		002	D.	Map	Block	Parcel
Property Address:	NEW: 1508		071				

Property Address:	Property Acquired From:
-------------------	-------------------------

Acquired By:	Deed Will: <input type="checkbox"/> <input type="checkbox"/>	Approximate Date Acquired:	Recorded Yes <input type="checkbox"/> No <input type="checkbox"/>	D.B. Pg.	Size: (Dim. or Ac.)
--------------	--	----------------------------	---	----------	---------------------

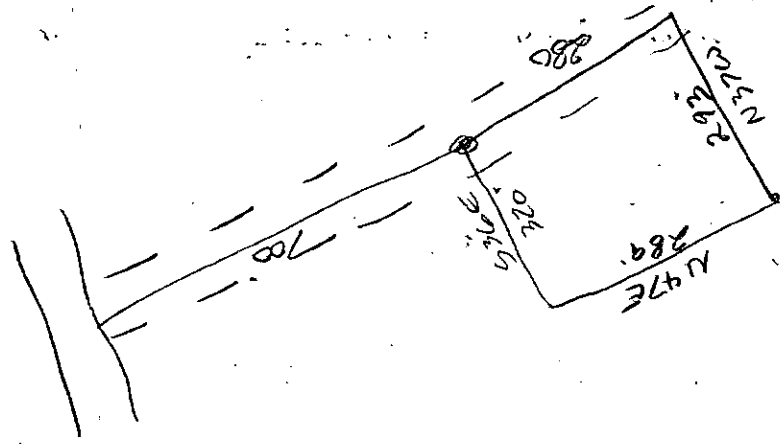
Bounded By:	N.	S.	E.	W.
-------------	----	----	----	----

Date	Grantor (From)	Grantee (To)	D.B.	Pg.	Type	W.D. Cons.
7/82	SUPER KIDS, INC. & WESTBROOK, DON ESTATE	CHAMBERS, LA VERNE C.	326	79	W	8 <sup>50</sup>
4/15/04	CHAMBERS, LAVERNE C.	WENSON, HOLLY	7021	20	EXIS DEED	82.00
5/23/07	CHEROKEE COUNTY	" "	9729	410	DC	-0-

City	G.M.D.	L.D.	L.L.	Dimensions	Acreage				
		15	435 440	2 AC *1.84 AC	Return	Deed	Plat	Comp.	Used
						3.00			2

Subdivision	Block	Lot	Plat Book	Page

Brief Legal Description: \*1.6 AC USED FOR R/W PER 2005 DEED 7670-328. 5/2/05



Property Acquired From:
Acct. No.

Photo	Call No
-------	---------

15N08		72
Map	Block	Parcel

Date	Grantor (From)	Grantee (To)	D.B.	Pg.	Type	W.D. Cons	
2/5/99	Conroy, Richard Phillip Edward L.	Lewis, Gary W.	3608	337	W/D	-0-	
2/5/99	Tyson, Eddie Lee & Estate of: Beatrice A. Smith	" "	3608	339	W/D	-0-	
2/5/99	Conroy, Richard Phillip Estate of: Charles G. Smith	" "	3608	341	Executors Dead	30.00	
2/5/99	Tyson, Eddie Lee	" "	3608	343	ADM. Dead	-0-	
10/8/03	LEWIS, GARY W.	THOMPSON, CHRISTY LEE ANN	2626	242	WD	21.40	
City		G.M.D.	L.D.	L.L.	Dimensions	Acreage	
			15	425		Return	Deed
						Plat	Comp.
						Used	
Subdivision					Block	Lot	Plat Bk. Page
						9	20 85
Brief Legal Description							

Vertical line of text or a page number on the left side.



Name On Return:	MAP	BLOCK	PAR	SUB	15-14		2B
	OLD: 1514		2	B			
Name On Deed:	NEW: 1508		Plots	Call No.	Map	Block	Parcel
			072				

Property Address:	Property Acquired From:
-------------------	-------------------------

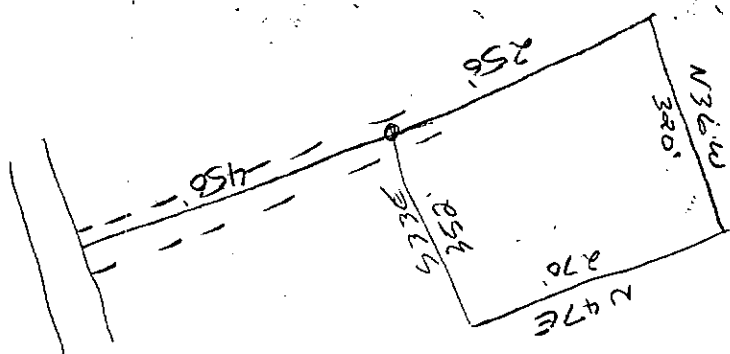
Acquired By:	Deed Will	Approximate Date Acquired:	Recorded Yes No	D.B. Pg.	Size: (Dim. or Ac.)
--------------	-----------	----------------------------	-----------------	----------	---------------------

Bounded By:	N.	S.	E.	W.
-------------	----	----	----	----

Date	Grantor (From)	Grantee (To)	D.B.	Pg.	Type	W.D. Cons.
5/82	TERRELL, BOBBY L. & WESTAROCK, DON	GREGORY G. & COLEMAN, CYNTHIA Y.	322	218	W	7-50
8/83	COLEMAN, GREGORY G. & CYNTHIA Y.	CHARLES G. & SMITH, BEATRICE A.	364	349	W	23-00
194	CHARLES G. & SMITH, BEATRICE A.	CONROY, RICHARD P. & TYSON, EDWARD L.	1842	278	W/D	-0-

City	G.M.D.	L.D.	L.L.	Dimensions	Acreage				
					Return	Deed	Plat	Comp.	Used
		15	425			2	2.0		2
Subdivision					Block	Lot	Plat Book	Page	
						9	20	85	

Brief Legal Description:



Project: \_\_\_\_\_  
 Acquired From: \_\_\_\_\_  
 Acct. No.: \_\_\_\_\_

MAP: 1514  
 BLOCK: \_\_\_\_\_  
 PAR: 002  
 SUB: \_\_\_\_\_


NEW: 1508  
 ...  
 073

15-14		2
Map	Block	Parcel

Date	Grantor (From)	Grantee (To)	D.B.	Pg.	Type	W.D. Cons
2/84	TERRELL, BOBBY C WESTAROCK, DON	THOMPSON, JUDY GRIL	387	393	W	7 <sup>00</sup>
4-10-86	Thompson, Judy G.	Fleming, Harold & Kathy	523	443	W/D	47 <sup>00</sup>
3/21/03	FLEMING, HAROLD G. KATHY J.	FLEMING, HAROLD G. KATHY J.	6071	485	W/D	-0-
11/3/04	FLEMING, HAROLD G. KATHY J.	KROWEL, NICHOLAS E. LAURA M.	7496	218	W/D	133 <sup>20</sup>
1/14/05	KROWEL, NICHOLAS E. LAURA M.	K & K VENTURES, LLC	7728	398	W/D	-0-
3/9/06	K & K VENTURES, LLC	HOTCHKISS, HOLLI	8649	380	W/D	155 <sup>50</sup>

City	G.M.D.	L.D.	L.L.	Dimensions	Acreage	Return	Deed	Plat	Comp.	Used
		15	424 425	*1.77 AC ±						
Subdivision					Block	Lot	Plat	Bk.	Page	

Brief Legal Description: \*2498 AC ± USED FOR R/W PER 1996 R/W DEED 2623-122.  
 FOUND & CORRECTED 10/1/04



Name On Return:

Name On Deed:

Photo	Call No.
-------	----------

15-14		2
Map	Block	Parcel

Property Address:

Property Acquired From: 15-28-9A *See 15-25-10C*

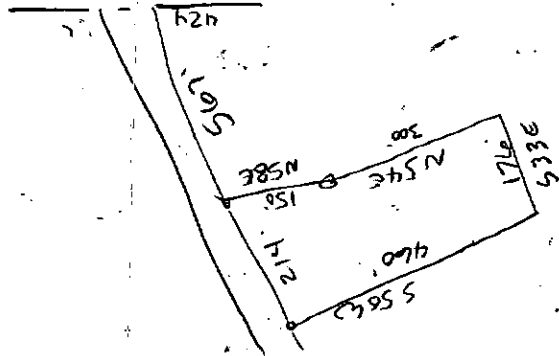
Acquired By: Deed  Will  Approximate Date Acquired: Recorded Yes  No  D.B. Pg. Size: (Dim. or Ac.)

Bounded By: N. S. E. W.

Date	Grantor (From)	Grantee (To)	D.B.	Pg.	Type	W.D. Cons.
3/81	KRAFT LAND SERVICES	TERRELL, BOBBY C. & WESTAROOK, DON	301	391	LTD W/D	217 <sup>40</sup> / <sub>172</sub> 87AC
4/81	POTNAM, HAROLD DALLAS	" " "	302	642	W	5 <sup>00</sup> / <sub>5.87</sub> AC
	" " "	" " "	315	103	W	240 <sup>18</sup> / <sub>72</sub> AC

City	G.M.D.	L.D.	LL	Dimensions	Return	Deed	Plat	Comp.	Used
		15	<del>368</del> <del>423</del>	2.02 ±	<del>1.85</del>	173.87 5.07			178.94
Subdivision				424 425 <del>421</del> <del>422</del>	Block	Lot	Plat Book	Page	

Brief Legal Description:



117  
 97  
 2 14

Name On Return: MAP BLOCK PAR SUB  
 OLD: 1514 002 C  
 Name On Deed: NEW: 1508 074  
 Property Address: \_\_\_\_\_ Property Acquired From: \_\_\_\_\_

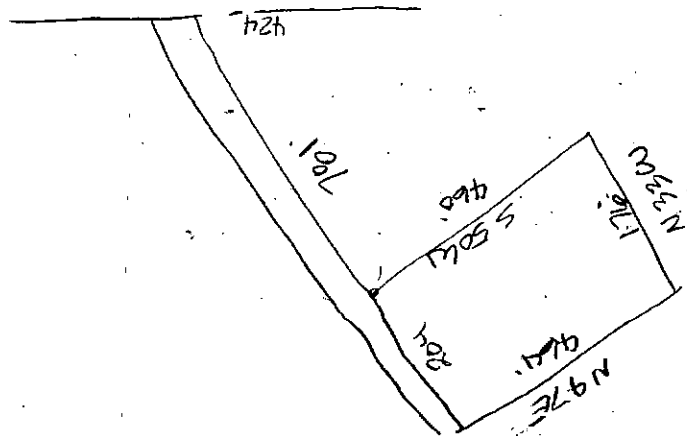
15-14		2C
Map	Block	Parcel

Acquired Deed \_\_\_\_\_ Approximate Recorded Size:  
 By: Will \_\_\_\_\_ Date Acquired: Yes \_\_\_\_\_ No \_\_\_\_\_ D.B. \_\_\_\_\_ Pg. \_\_\_\_\_ (Dim. or Ac.)  
 Bounded By: N. \_\_\_\_\_ S. \_\_\_\_\_ E. \_\_\_\_\_ W. \_\_\_\_\_

Date	Grantor (From)	Grantee (To)	D.B.	Pg.	Type	W.D. Cons.
7/82	SUPER KIDS INC. & WESTAROCK, DON	HARPER, W. T. & WILLIAMS, AVICE M.	325	303	W	8 <sup>50</sup>
9/82	WILLIAMS, AVICE M.	HARPER, W. T.	329	745	W	2 <sup>00</sup>
5/89	HARPER, W. T.	HARPER, W. T. & CONNIE E.	795	302	WS	-0-

City	G.M.D.	L.D.	L.L.	Dimensions	Acreage				
					Return	Deed	Plat	Comp.	Used
		15	4.24 4.25			3.00	2.0		2
Subdivision					Block	Lot	Plat Book	Page	
							20	145	

Brief Legal Description:  
 \_\_\_\_\_  
 \_\_\_\_\_





Property Acquired From:
Acct. No.

Photo	Call No
-------	---------

15-8		75
Map	Block	Parcel

Date	Grantor (From)	Grantee (To)	D.B.	Pg.	Type	W.D. Cons
		WISEMAN, CYNTHIA; FARON;				
12/15/97	MULLINS, MARTHA RUTH J.C. TIMOTHY	" " "	3047 2945	84 105	Corr W/P	FOR 1.63 AC 48.30

City	G.M.D.	L.D.	L.L.	Dimensions	Acreage 6.63 AC				
		15	424 425		Return	Deed	Plat	Comp.	Used
Subdivision	440			Block	Lot	Plat	Bk.	Page	
							18 27	124 202	

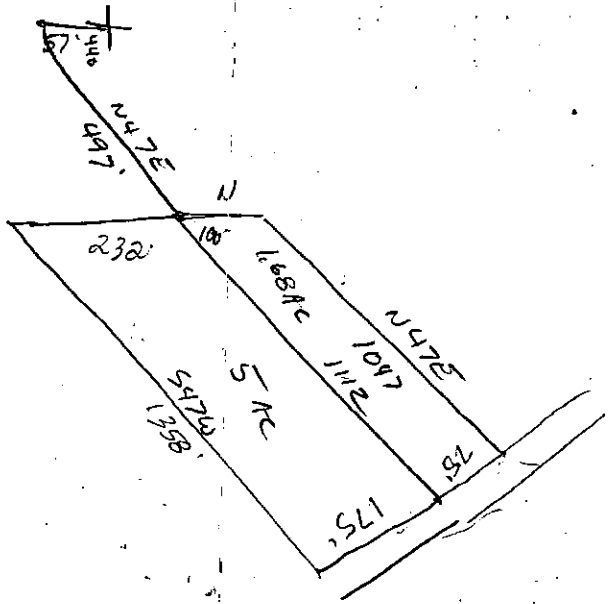
Brief Legal Description



Name On Return:	MAP BLOCK OLD: 1514	PAR SUB 004 A	15-14		4A
Name On Deed:	NEW: 1508	Photo Call No 075	Map	Block	Parcel

Property Address:	Property Acquired From:			
Acquired By: Deed Will	Approximate Date Acquired:	Recorded Yes No	D.B. Pg.	Size: (Dim. or Ac.)
Bounded By:	N.	S.	E.	W.

Date	Grantor (From)	Grantee (To)	D.B.	Pg.	Type	W.D. Cons.
3/81	J.C. MULLINS, TIMOTHY ALLEN	MESSER, GREGORY	301	415	W	14 <sup>00</sup>
6/85	MESSOR, GREGORY	UpChurch, Robert G.	*1218 463	231 591	CORR W/D	20 <sup>00</sup>
3/20/92	UPCHURCH, ROBERT G.	CYNTHIA H. WISEMAN, FARON RAY	1172	37	W	24 <sup>00</sup>
	City	G.M.D.	L.D.	LL.	Dimensions	Acreage
			15	425 440		Return Deed Plat Comp Used
						5 7.0 7
	Subdivision	Block	Lot	Plat Book	Page	
				18	124	
Brief Legal Description: * <del>DEED</del> DEED DOESN'T MAKE SENSE???					27	202



56  
 90  
 75

Property Acquired From: 4  
 Acct. No.

MAP BLOCK # PAR SUB  
 OLD: 1514 . 004 B  
 NEW: 1508 . 076

15-14  
 Map Block Parcel  
 4B

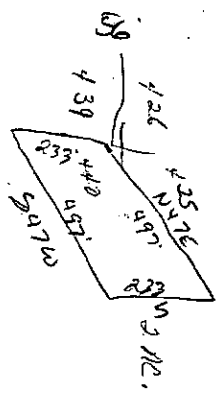
REC-329-93

Date	Grantor (From)	Grantee (To)	D.B.	Pg.	Type	W.D. Cons
3/84	MESSER, GREGORY	WINT, JOHN	390	210	W	6 <sup>00</sup>
8/20/92	WINT, JOHN <del>M.</del>	WINT, BILLIE JEAN DEBORAH ANN	1424	273	W	*-0-
7/28/04	WINT, BILLIE JEAN	WINT, JOHN M. &	*7295	2016	WD	-0-

City	G.M.D.	L.D.	L.L.	Dimensions	Acreage				
		15	425 440		Return	Deed	Plat	Comp.	Used
						2			2

Subdivision	Block	Lot	Plat Bk.	Page
			24	16

Brief Legal Description *\* NO DESCRIPTION ON DEED & WRONG PLAT # REF*  
*\* NO LEGAL DESCRIPTION & WRONG PLAT #, ASSUMED N/C*




Name On Return:	MAP OLD: 1514	BLOCK	PAR 004	SUB 077	15-14		4
Name On Deed:	NEW: 1508		Photo 077	Cell No.	Map	Block	Parcel

Property Address:	Property Acquired From: 2				
Acquired By:	Deed Will	Approximate Date Acquired:	Recorded Yes No	D.B. Pg.	Size (Dim. or Ac.)
Bounded By:	N.	S.	E.	W.	

Date	Grantor (From)	Grantee (To)	D.B.	Pg.	Type	W.D. Cons.
3/81	TERRELL, BOBBY L. & WESTBROOK, DAN	J.C. & MARTHA RUTH 1/2 INT MULLINS, TIMOTHY ALLEN	301	414	W	
8/26/97	MULLINS, J.C.	MULLINS, J.C. & MARTHA RUTH 1/2 INT	2817	26	W/D	-0-

City	G.M.D.	L.D.	L.L.	Dimensions	3.37 AC	Acreage 15 AC.			
		15	425 440	13.14 AC	Return	Deed	Plat	Comp.	Used
Subdivision					Block	Lot	Plat Book	Page	
							18	124	

Brief Legal Description:





Name On Return:	MAP BLOCK	PAR SUB	15-14		3
	OLD: 1514	003			
Name On Deed:	NEW: 1508	Photo 078	Map	Block	Parcel


Property Address:	Property Acquired From: 2
-------------------	---------------------------

Acquired By:	Deed Will	Approximate Date Acquired:	Recorded Yes No	D.B. Pg.	Size: (Dim. or Ac.)
--------------	-----------	----------------------------	-----------------	----------	---------------------

Bounded By:	N.	S.	E.	W.
-------------	----	----	----	----

Date	Grantor (From)	Grantee (To)	D.B.	Pg.	Type	W.D. Cons.
3/81	FERRELL, BABY WESTBROOK, DAN	HILLHOUSE, RONALD	301	411	W	22 <sup>00</sup>
10/10/97	HILLHOUSE, RONALD	MEIER, OTTO W.	2740	343	RC	-0-
6/10/97	HILLHOUSE, RONALD	" "	2740	344	W/D	514 <sup>90</sup>
	City	B.M.D.	L.D.	W.L.	Dimensions	Acreage
	PER	34'	1'	25'		
	Subdivision	Block	Lot	Plat Book	Page	
				18	122	

Brief Legal Description:



Property Acquired From:
Acct. No.

Photo	Call No
-------	---------


15N08		79
Map	Block	Parcel

Date	Grantor (From)	Grantee (To)	D.B.	Pg.	Type	W.D. Cons
5/10/02	CONNIE PERKINS, ROCKY A. &	CONNIE D. & WILLIAM B. PERKINS, ROCKY A	5333	434	W/D	-0-
9/30/03	WILLIAM & CONNIE D. PERKINS, ROCKY A. &	BETH & PHILIP WOODS	1601	450	WD	159. <sup>00</sup>

City	G.M.D.	L.D.	L.L.	Dimensions	Acreage <u>2</u>				
			368		Return	Deed	Plat	Comp.	Used
		15	425	*1.91 AC					

Subdivision	Block	Lot	Plat Bk.	Page


Brief Legal Description \*.0866 AC ± USED FOR R/W PER 1997 R/W DEED 2699-156,  
FOUND & CORRECTED 2/2/04



Property Acquired From:	MAP OLD: 1514	BLOCK	PAR 011	SUB C
Acct. No.:	NEW: 1508		Photo 079	Call No.

15-14		11C
Map	Block	Parcel

Date	Grantor (From)	Grantee (To)	D.B.	Pg.	Type	W.D.Cons	
		Perkins William B				Per '92 tax return	
10/20/00	PERKINS, WILLIAM B.	ROCKY A. PERKINS, WILLIAM B. &	4338	18	QC	-0-	
11/10/00	GUYTON, JAMES TERRY	WILLIAM B. PERKINS, CONNIE D. & ROCKY A.	4366	313	QC	-0-	
11/10/00	GUYTON, LEONARD STEVE	" " "	4366	316	QC	-0-	
11/10/00	PERKINS, WILLIAM B.	" " "	4366	319	QC	-0-	
5/10/02	ROCKY A & WILLIAM B. PERKINS, CONNIE D.	CONNIE E. PERKINS, ROCKY A.	5333	425	W/D	-0-	
City		G.M.D.	L.D.	L.L.	Dimensions	Acreage	
			15	368 425		Return Deed Plat Comp. Used	
						2.0	2
Subdivision			Block	Lot	Plat Bk.	Page	
Brief Legal Description							



Name On Return:

Name On Deed:

Photo	Call No.

15-14		11C
Map	Block	Parcel

Property Address:

Property Acquired From:

Acquired By:	Deed Will	Approximate Date Acquired:	Recorded Yes No	D.B. Pg.	Size (Dim. or Ac.)
--------------	-----------	----------------------------	-----------------	----------	--------------------

Bounded By:	N.	S.	E.	W.
-------------	----	----	----	----

Date	Grantor (From)	Grantee (To)	D.B.	Pg.	Type	W.D. Cons.
10/81	SUPER KIDS, INC. & WESTBROOK, DAN	PHILLIPS, SADIE LEE	312	837	W	6 <sup>00</sup>
6/84	PHILLIPS, SADIE LEE	PERKINS, WILLIAM B.	403	394	W	12 <sup>00</sup>
8/90	PERKINS, WILLIAM B.	MARY FRANCES PERKINS, WILLIAM B.	898	205	W	-0-

City	G.M.D.	L.D.	L.L.	Dimensions	Acreage				
		15	368 425		Return	Deed	Plat	Comp.	Used
						2.0			2
Subdivision					Block	Lot	Plat Book	Page	

Brief Legal Description:






Name On Return:	MAP OLD: 1514	BLOCK	PAR 011	SUB	15-14		11
Name On Deed:	NEW: 1508		Photo 080	Call No.	Map	Block	Parcel

Property Address:	Property Acquired From: 2				
Acquired By:	Deed Will	Approximate Date Acquired:	Recorded Yes No	D.B. Pg.	Size: (Dim. or Ac.)
Bounded By:	N.	S.	E.	W.	

Date	Grantor (From)	Grantee (To)	D.B.	Pg.	Type	W.D. Cons.
6/81	TERRELL, BARRY L. <i>selling his 1/2 int</i>	SUPER KIDS, INC. <i>1/2 int</i>	307	868	W	10 <sup>90</sup>
		WESTBROOK, DON <i>1/2 int</i>				
12/81	SUPER KIDS INC WESTBROOK, DON	UNDERWOOD, JAMES L.	316 315	946 105	Resurveyed W	17 <sup>20</sup>

City	G.M.D.	L.D.	L.L.	Dimensions	Acreage				
		15	368 425	*16.21 AC	Return	Deed	Plat	Comp.	Used
					17.281				17.22
Subdivision					Block	Lot	Plat Book	Page	
							19	43	

Brief Legal Description: \* .007 AC ± USED FOR R/Ls PER 2004 DEED 6974-349. 7/30/04




Name On Return:	MAP OLD: 1514	BLOCK	PAR 011	SUB B	15-14	Map	Block	Parcel 11B
Name On Deed:	NEW: 1508		Photo 081	Cell No.				

Property Address:			Property Acquired From:					
Acquired By:	Deed Will	Approximate Date Acquired:	Recorded Yes No	D.B.	Pg.	Size: (Dim. or Ac.)		
Bounded By:	N.	S.	E.	W.				

Date	Grantor (From)	Grantee (To)	D.B.	Pg.	Type	W.D. Cons.
10/81	SUPER KIDS, INC WESTBROOK, DAN	BLANKINSHIP, JANET J.	312	64	W	6 <sup>40</sup>
9/86	BLANKINSHIP, JANET J. THOMAS W.	BLANKINSHIP, JANET J. THOMAS W.	564	436	W	0-
6/29/99	BLANKINSHIP, JANET J. THOMAS W.	BLACK, JANA L. LEN E	3745	290	W/D	160. <sup>00</sup>

City	G.M.D.	L.D.	L.L.	Dimensions	Acreage				
		15	368	*1.91 AC	Return	Deed	Plat	Comp.	Used
						2.0			2
Subdivision					Block	Lot	Plat Book	Page	
Brief Legal Description: * .09 AC ± USED FOR R/W PER 2003 DEED 6469-357. 12/18/03									



Name On Return:	MAP BLOCK	PAR SUB		
	OLD: 1514	011	A	
Name On Deed:	NEW: 1508	Photo	Call No.	
		082		

15-14		11A
Map	Block	Parcel


Property Address:		Property Acquired From:			
Acquired By:	Deed Will	Approximate Date Acquired:	Recorded Yes No	D.B. Pg.	Size: (Dim. or Ac.)
Bounded By:	N.	S.	E.	W.	

Date	Grantor (From)	Grantee (To)	D.B.	Pg.	Type	W.D. Cons.
9/81	SUPER KIDS, INC. WESTABOK, DON	WAYNE W. HOLLENBECK, WANDA I	311	105	W	17 <sup>50</sup>
6/85	WAYNE W. HOLLENBECK, WANDA	PILCZUK, KATHERINE	720	672	W	205 <sup>00</sup>
10/14/97	KATHERINE A. PILCZUK, RICHARD J.	LIFE ESTATE PILCZUK, LUCILLE	2909	115	W/D	-0-

City	G.M.D.	L.D.	L.L.	Dimensions	Acreage				
		15	368	*16.97 AC	Return	Deed	Plat	Comp.	Used
						200			7

Subdivision	Block	Lot	Plat Book	Page
			19	43

Brief Legal Description: \*03 AC ± USED FOR R/4 PER 2003 DEED 6469-350. 12/18/03




Property Acquired From:	MAP . BLOCK . PAR . SUB OLD: 1514	008	A	15-14		8A
Acct. No.	NEW: 1508	Photo	Call No	Map	Block	Parcel
		083				

Date	Grantor (From)	Grantee (To)	D.B.	Pg.	Type	W.D. Cons
6/83	MICHAEL S. Mc GAHEE, KATHLEEN	DEAL, MICHAEL & RENITA	356	495	W	12 <sup>80</sup>
8/88	DEAL, MICHAEL & RENITA	HARRIS, C. L.	736	515	W	48. <sup>00</sup>
8/89	HARRIS, C. L.	FIRST COMMUNITY BANK OF CHEROKEE	808	556	DUP	35. <sup>00</sup>
9/89	FIRST COMMUNITY BANK OF CHEROKEE	RUBERT, JULIUS L.	818	1086	W	35. <sup>00</sup>
6/21/05	RUBERT, JULIUS L.	THE JULIUS L. RUBERT REVOCABLE TRUST	8525	158	QC	-0-

City	G.M.D.	L.D.	L.L.	Dimensions	Acreage				
			368		Return	Deed	Plat	Comp.	Used
		15	425			4.0			7


Subdivision	Block	Lot	Plat Bk.	Page

Brief Legal Description









Name On Return:	MAP OLD: 1514	BLOCK	PAR 008	SUB	15-14		80
Name On Deed:	NEW: 1508		Photo 084	Call No.	Map	Block	Parcel

Property Address:			Property Acquired From: 2				
Acquired By:	Deed Will	Approximate Date Acquired:	Recorded Yes No	D.B.	Pg.	Size: (Dim. or Ac.)	
Bounded By:	N.	S.	E.	W.			

Date	Grantor (From)	Grantee (To)	D.B.	Pg.	Type	W.D. Cons.
3/81	TERRELL, BOBBY C. & WESTBROOK, DON	MICHAEL S. & KATHLEEN M. MCGAHEE	302	213	W	20 <sup>00</sup>
5/86	MICHAEL S. & KATHLEEN MCGAHEE	R. CHARLES & PATT E. LANKSTER	532	220	W	38 <sup>00</sup>
12/5/96	PATT E. & R. CHARLES LANKSTER	THE FAMILY TRUST OF STEVEN D. IMHOFF	2568	143	W/P	68.80

City	G.M.D.	L.D.	L.L.	Dimensions	Acreage 6 AC.				
		15	368 425		Return	Deed	Plat	Comp.	Used
						10			10
Subdivision				Block	Lot	Plat Book	Page		

Brief Legal Description:

200  
212

21

Property Acquired From:	MAP	BLOCK	PAR	SUB	15-14		10A
Acct. No.	OLD: 1514		010	A	Map	Block	Parcel
	NEW: 1508		Photo	Call No			
				085			

Date	Grantor (From)	Grantee (To)	D.B.	Pg.	Type	W.D. Cons
12/86	WOLEVER, JOHN H. & MARY L.	SZEPE, ELIZABETH G.	587	547	W	1.00
4/89	SZEPE, ELIZABETH G.	WOLEVER, JOHN H. & MARY L.	785	9	W	-0-
10/89	WOLEVER, JOHN H. & MARY L.	SZEPE, ELIZABETH G.	830	643	W	-0-
2/90	SZEPE, ELIZABETH G.	LATHEM, NADENE & POSS, JEFFERY DEAN	861	603	W	100.50
4/2/04	LATHEM, NADENE & POSS, JEFFERY DEAN	GANI, AVISHA & KARIM	1988	1100	WD	99.00

City	G.M.D.	L.D.	L.L.	Dimensions	Acreage				
		15	368	*1.16 AC	Return	Deed	Plat	Comp.	Used
						140			14
Subdivision					Block	Lot	Plat Bk.	Page	
							30	112	
Brief Legal Description *ADJUSTED ACREAGE PER 2004 DEED 6988-160, 7/20/04									



Property Acquired From:	MAP BLOCK PAR SUB OLD: 1514 010
Acct. No.	NEW: 1-508 Photo Call No 086


15-14		10
Map	Block	Parcel

Date	Grantor (From)	Grantee (To)	D.P.	Pg.	Type	W.D. Cons
11/89	WOLEVER, JOHN & MARY	SIMPSON, MAX & 1/2 <del>CARTER, BOBBY</del>	837	45	W	127. <sup>50</sup>
1/90	CARTER, BOBBY	CARTER HOMES, INC	848	391	W	1. <sup>00</sup>
12/24/95	CARTER, BOBBY & C/S SIMPSON, MAX DEVELOPERS	SIMPSON, MAX	2158	212	W/D	8. <sup>00</sup>

City	G.M.D.	L.D.	L.L.	Dimensions	Acreage 1.225				
		15	368		Return	Deed	Plat	Comp.	Used

Subdivision	Block	Lot	Plat Bk.	Page

Brief Legal Description: *FOR 91 TAX SAC + USED FOR EAGLE POINTS 9-1-90*





Name On Return:

Photo	Call No.

15-14		10
Map	Block	Parcel

Name On Deed:

Property Address:

Property Acquired From: 2

Acquired By:	Deed Will	Approximate Date Acquired:	Recorded Yes No	D.B. Pg.	Size (Dim. or Ac.)
--------------	-----------	----------------------------	-----------------	----------	--------------------

Bounded By:	N.	S.	E.	W.
-------------	----	----	----	----

Date	Grantor (From)	Grantee (To)	D.B.	Pg.	Type	W.D. Cons.
5/81	WESTBROOK, DON TERRELL, BOBBY L.	GARY RUSSELL RICHARDSON, LYDIA D.	390 305	371 331	Correction W	20
3/84	GARY RUSSELL RICHARDSON, LYDIA D.	WOLEVER, JOHN H.	390	375	W	88 <sup>00</sup>
3/84	WOLEVER, JOHN <sup>1/2</sup> H.	WOLEVER, MARY <sup>1/2</sup> E.	392	332	W	-0-

City	G.M.D.	L.D.	L.L.	Dimensions	S.G.A.C.	Acreage 7.00			
		15	368		Return	Deed	Plat	Comp.	Used
						7.62			7.62
Subdivision					Block	Lot	Plat Book	Page	

Brief Legal Description: 1984 Corrective deed calls for 7.00 AC.



Name On Cantrell,  
Return: Canton, G

MAP BLOCK PAR SUB  
OLD: 1513

032

15-13 32

Name On  
Deed:

NEW: 1508

087

Map Block Parcel

27

Property Address: *NW 1/8 RIDGE RD*

Property Acquired From:

Acquired By: Deed Will

Approximate Date Acquired:

Recorded Yes No

D.B. Pg.

Size: (Dim. or Ac.)

Bounded By:

N. S.

E.

W.

Date	Grantor (From)	Grantee (To)	D.B.	Pg.	Type	W.D. Cons.
11/20/65	CANTRELL, Roy Est.		82	23	W.D.	
1/82	CANTRELL, CHARLES W.	CANTRELL, CHARLES W. & WANDA R.	316	317	W	-0-
* 2/84	MARROW, DAN E.	" " "	386	548	W	-0-

City	G.M.D.	L.D.	L.L.	Dimensions	Acreage 2.2 AC. ±				
out	1019	15	296 353		Return	Deed	Plat	Comp.	Used
					4	4.2	-	4.2	4.2
Subdivision					Block	Lot	Plat Book	Page	

Brief Legal Description: 4.2 AC LL 296.353  
 \* involved in swap in property LD 15 with parcel 133B. No value change made.






1  
2  
3  
4  
5  
6  
7  
8  
9  
10  
11  
12  
13  
14  
15  
16  
17  
18  
19  
20  
21  
22  
23  
24  
25  
26  
27  
28  
29  
30  
31  
32  
33  
34  
35  
36  
37  
38  
39  
40  
41  
42  
43  
44  
45  
46  
47  
48  
49  
50  
51  
52  
53  
54  
55  
56  
57  
58  
59  
60  
61  
62  
63  
64  
65  
66  
67  
68  
69  
70  
71  
72  
73  
74  
75  
76  
77  
78  
79  
80  
81  
82  
83  
84  
85  
86  
87  
88  
89  
90  
91  
92  
93  
94  
95  
96  
97  
98  
99  
100

Property Acquired From:
Acct. No.

Photo	Call No
-------	---------

15N08		88
Map	Block	Parcel

Date	Grantor (From)	Grantee (To)	D.B.	Pg.	Type	W.D. Cons	
7/11/02	RAGSDALE, JACKIE	CANTRELL, FREDDIE LEE	5402	260	QIC	<del>0</del>	
	CANTRELL, FREDDIE LEE		5402	258	WD	<del>0</del>	
	CANTRELL, LEWIE						
	KELLEY, GERRY LATHEM, BRENDA						
9/29/02	CANTRELL, FREDDIE LEE	CYNTHIA L. WEBSTER, RONALD K.	5549	61	WD	99.50	
6/21/07	CYNTHIA L. WEBSTER, RONALD K.	HORTON, TANE ELIZABETH	91674	221	WD	109.50	
City		G.M.D.	L.D.	L.L.	Dimensions	Acreage $2\frac{1}{2}$	
			15	296	0.99AC * 1.04AC	Return	Deed Plat Comp. Used
Subdivision					Block	Lot	Plat Bk. Page
Brief Legal Description * ACREAGE ADJUSTED PER 2002 DEED 5549-61 - 1/7/03							





Property Acquired From:
Acct. No.

Photo	Call No.
-------	----------

15N08	88
Map	Block
	Parcel

REC-6/11/99


REC-Call 1/99

Date	Grantor (From)	Grantee (To)	D.B.	Pg.	Type	W.D. Cons
9/23/98	CANTRELL, ELITHELENE	RAGSDALE, JACKIE CANTRELL, FREDDIE LEE	3678	188	W/D	-0-
		CANTRELL, LEWIE KELLEY, GERRY				
		LATHEM, BRENDA				
9/23/98	RAGSDALE, JACKIE CANTRELL, FREDDIE LEE CANTRELL, LEWIE KELLEY, GERRY LATHEM, BRENDA	<del>LIFE ESTATE</del> CANTRELL, ELITHELENE	3678	189	OL	-0-

City	G.M.D.	L.D.	L.L.	Dimensions	Acreage 2 +				
		15	2916		Return	Deed	Plat	Comp.	Used

Subdivision	Block	Lot	Plat Bk.	Page

Brief Legal Description



Name On Return: Cantrell, Canton, Ga.	MAP BLOCK: PAR SUB OLD: 1513 045	15-13	45
Name On Deed:	NEW: 1508	Map	Block
			Parcel


34

Property Address: <i>E/5 RIDGE RD.</i>	Property Acquired From:			
Acquired By: Deed ___ Will ___	Approximate Date Acquired:	Recorded Yes ___ No ___	D.B. ___ Pg. ___	Size: (Dim. or Ac.):
Bounded By: N.	S.	E.	W.	

Date	Grantor (From)	Grantee (To)	D.B.	Pg.	Type	W.D. Cons.
7/5/45	RUTLEDGE, Wm. J.	CANTRELL, Wm. LEWIE	14	222	WD	
7/14/98	Cantrell, Wm. Lewie	Cantrell, Eli Thealene	3199	334	WD	0-

City	G.M.D.	L.D.	L.L.	Dimensions	Acreage				
					Return	Deed	Plat	Comp.	Used
out	1019	15	296		2	2	-	<del>40</del>	<del>40</del>
Subdivision					Block	Lot	Plat Book	Page	
<i>2</i>									

Brief Legal Description: ~~Ac~~ LL 296 LD 15



L 296, 353

1540  
2-36 50  
Photo Call No.

Map Block Parcel

Name On Return:

Name On Deed: CANTRELL, LOUIS

Property Address: 114 Cantrell

Acquired By: Deed  Will  Approximate Date Acquired:

Bounded By: N. Ridge Rd. S. G. KRAK

Property Acquired From: Autograde Est


Recorded Yes  No  D.B.  Pg.  Size: (Dim. or Ac.) 3 AC.

Cantrell, F. L. W.

Date	Grantor (From)	Grantee (To)	D.B.	Pg.	Type	W.D. Cor
			14	222		

City	G.M.D.	L.D.	L.L.	Dimensions	Acreage				
					Return	Deed	Plat	Comp.	Use

Brief Legal Description:	Block	Lot	Plat Book



Property  
 Acquired From: **88**  
 Acct. No.:


Photo      Call No

**15N08**      **88A**  
 Map      Block      Parcel

Date	Grantor (From)	Grantee (To)	D.B.	Pg.	Type	W.D.Cons
9/13/02	CANTRELL, FREDDIE LEE	KELLEY D. & PHILLIPS, PETE T.	* 5538	347	WD	30.00

City	G.M.D.	L.D.	L.L.	Dimensions	Acreage				
		15	296		Return	Deed	Plat	Comp.	Used
							1.01		1.01
Subdivision					Block	Lot	Plat Bk.	Page	
							71	133	

Brief Legal Description \* DEED COVERED ALL OF PARCEL 88 (2 AC.) BUT PLAT ONLY COVERED 1.01 AC. USED PLAT SINCE WAS ALSO CONVEYING 1.04 AC (REMAINDER) TO DIFFERENT GRANTEE 1/7/03









Name On Return:	MAP BLOCK	PAR SUB	15-13	43A
	OLD: 1513	043 A		
Name On Deed:	NEW: 1508	Photo 089	Map	Block
				Parcel

Property Address:	Property Acquired From:				
Acquired By:	Deed Will	Approximate Date Acquired:	Recorded Yes No	D.B. Pg.	Size: (Dim. or Ac.)
Bounded By:	N.	S.	E.	W.	

Date	Grantor (From)	Grantee (To)	D.B.	Pg.	Type	W.D. Cons.
1/81	PAYNE, JAMES H.	PATRICK, TONYA G. CHAFFIN, MARIE	302	196	W	47 <sup>50</sup>
4-87	Chaffin, Marie	Patrick, Tonya G.	623	212	W	-0
6/22/96	PATRICK, TONYA G.	HANSEN, JOHN E. VIVIAN	2433	9	W/D	75. <sup>00</sup>
	City	G.M.D.	L.D.	L.L.	Dimensions	Acreage
			15	296		Return Deed Plat Comp. Used
	Subdivision	Block	Lot	Plat Book	Page	
Brief Legal Description:						



Name On Return:

Photo Call No.

15-13 43A  
Map Block Parcel

Name On Deed:

Property Address:

Property Acquired From:

Acquired By: Deed Will Approximate Date Acquired: Recorded Yes No D.B. Pg. Size: (Dim. or Ac.)


Bounded By: N. S. E. W.

Date	Grantor (From)	Grantee (To)	D.B.	Pg.	Type	W.D. Cons.
8/79	CANTRELL, FREDDIE L.	PAYNE, JAMES H.	269	425	W	5 <sup>00</sup>
3/80	PAYNE, JAMES H.	RAY, ANDREW & GRETA	283	115	W	3 <sup>00</sup>
11/80	RAY, ANDREW & GRETA	PAYNE, JAMES H.	296	845	W	-0-

City	G.M.D.	L.D.	L.L.	Dimensions	Acreage				
					Return	Deed	Plat	Comp.	Used
		15	296			1			1

Subdivision	Block	Lot	Plat Book	Page

Brief Legal Description:



Property Acquired From:
Acct. No.

Photo	Call No
-------	---------


15N08		90
Map	Block	Parcel

Date	Grantor (From)	Grantee (To)	D.B.	Pg.	Type	W.D. Cons
9/24/99	GRAVLEY, JUDY	HAMBY, DENNIS J. E	3852	1169	QC	-0-
6/27/02	HAMBY, JUDY E	KING, MARK	5386	488	W/D	70.50
3/3/03	KING, MARK	WIRTZ, JOHN M. E	5953	228	W/D	127.20
11/30/06	WIRTZ, JOHN M. E	BEST HOME SOLUTIONS, LLC	9261	70	W/D	121.10
4/16/07	BEST HOME SOLUTIONS, LLC	IMIG, MICHELE E	9588	393	QC	-0-

City	G.M.D.	L.D.	L.L.	Dimensions	Acreage				
		15	296		Return	Deed	Plat	Comp.	Used

Subdivision	Block	Lot	Plat Bk.	Page

Brief Legal Description





Name On Return:	MAP	BLOCK	PAR	SUB	15-13		43B
	OLD: 1513		043	B	Map	Block	Parcel
Name On Deed:	NEW: 1508		Photo	Call No.			
			090				

Property Address:	Property Acquired From:
-------------------	-------------------------

Acquired By:	Deed Will	Approximate Date Acquired:	Recorded Yes No	D.B. Pg.	Size (Dim. or Ac.)
--------------	-----------	----------------------------	-----------------	----------	--------------------

Bounded By:	N.	S.	E.	W.
-------------	----	----	----	----

Date	Grantor (From)	Grantee (To)	D.B.	Pg.	Type	W.D.Cons.
6/80	CANTRELL, FREDDIE	GRAVLEY, DAVID CLAYTON	287	433	W	1 <sup>00</sup>
12/81	GRAVLEY, DAVID CLAYTON	GRAVLEY, LANIER	315	870	W	9 <sup>50</sup>
10/90	GRAVLEY, LANIER	GRAVLEY, JULY	921	107	W	25 <sup>00</sup>

City	G.M.D.	L.D.	L.L.	Dimensions	Acreage				
					Return	Deed	Plat	Comp.	Used
		15	296			1			1

Subdivision	Block	Lot	Plat Book	Page

Brief Legal Description:



Property Acquired From:
Acct. No.

Photo	Call No
-------	---------


15N08		91
Map	Block	Parcel

Date	Grantor (From)	Grantee (To)	D.B.	Pg.	Type	W.D. Cons
8/13/04	CLARA JENEANE JOHNSON, ROBERT L. E.	JOHNSON, JOHNNY L.	8402 7336	273 336	QC LSD	2 TRACTS -0-

City	G.M.D.	L.D.	L.L.	Dimensions	Acreage	Return	Deed	Plat	Comp.	Used
		15	296		1.00 AC					

Subdivision	Block	Lot	Plat Bk.	Page

Brief Legal Description




Name On Return:	MAP BLOCK OLD: 1513	PAR SUB 043 C	15-13		43C
Name On Deed:	NEW: 1508	Photo 091	Map	Block	Parcel

Property Address:	Property Acquired From:				
Acquired By:	Deed Will	Approximate Date Acquired:	Recorded Yes No	D.B. Pg.	Size: (Dim. or Ac.)
Bounded By:	N.	S.	E.	W.	

Date	Grantor (From)	Grantee (To)	D.B.	Pg.	Type	W.D.Cons.
3/81	CANTRELL, FREDDIE L. & PAYNE, JAMES HAROLD	ROBERT L. & JOHNSON, CLARA JEANEANE	300	441	W	45 <sup>50</sup>
10/27/01	JOHNSON, CLARA JEANEANE	JOHNSON, ROBERT L.	4882	467	D/L	0
10/27/01	JOHNSON, ROBERT L.	CLARA JEANEANE JOHNSON, ROBERT L.	4882	486	WD	0

City	G.M.D.	L.D.	L.L.	Dimensions	Acreage				
		15	296		Return	Deed	Plat	Comp.	Used
						1.00			1
Subdivision					Block	Lot	Plat Book	Page	

Brief Legal Description:



Property Acquired From:
Acct. No.

Photo	Call No
-------	---------


15N08		92
Map	Block	Parcel

Date	Grantor (From)	Grantee (To)	D.B.	Pg.	Type	W.D. Cons
8/13/04	CLARA JENEANE JOHNSON, ROBERT L. & i	JOHNSON, JOHNNY L.	8402 7336	273 336	QC WD	ATTRACTS - 0 -

City	G.M.D.	L.D.	L.L.	Dimensions	Acreage	Return	Deed	Plat	Comp.	Used
		15		296	29 AC					

Subdivision	Block	Lot	Plat Bk.	Page

Brief Legal Description





Name On Return:	MAP BLOCK	PAR SUB		
	OLD: 1513	043	D	
Name On Deed:	NEW: 1508	Photo	Call No.	
		092		

15-13		43D
Map	Block	Parcel

Property Address:		Property Acquired From:			
Acquired By:	Deed Will	Approximate Date Acquired:	Recorded Yes No	D.B. Pg.	Size: (Dim. or Ac.)
Bounded By:	N.	S.	E.	W.	

Date	Grantor (From)	Grantee (To)	D.B.	Pg.	Type	W.D.Cons.
8/18/01	CANTRELL, FREDDIE L.	JOHNSON, ROBERT L.	309	534	W	1 <sup>00</sup>
10/27/01	JOHNSON, CLARA JEANEANE	" " "	4882	467	Q/C	0
10/27/01	JOHNSON, ROBERT L.	CLARA JEANEANE JOHNSON, ROBERT L.	4882	486	W/D	-0-


City	G.M.D.	L.D.	L.L.	Dimensions	Acreage				
					Return	Deed	Plat	Comp.	Used
		15	296			.29			.29
Subdivision					Block	Lot	Plat Book	Page	

Brief Legal Description:

---



---



Name On Return:	MAP	BLOCK	PAR	SUB			
	OLD: 1513		033	B		15-13	
Name On Deed:	NEW: 1508		093	C		Map	Block
							Parcel

Property Address:	Property Acquired From:				
Acquired By:	Deed Will	Approximate Date Acquired:	Recorded Yes No	D.B. Pg.	Size (Dim. or Ac.)
Bounded By:	N.	S.	E.	W.	

Date	Grantor (From)	Grantee (To)	D.B.	Pg.	Type	W.D. Cons.
1/83	ZIMMER, MARY A. & GEORGE G.	MORROW, JANNA S.	316	299	W	13 <sup>50</sup>
9/83	MORROW, JANNA S.	MORROW, DAN E.	375	62	W	-0-
* 2/84	CANTRELL, CHARLES	" " "	386	549	W	-0-
	City	G.M.D.	L.D.	L.L.	Dimensions	Acreage
			15	296		Return Deed Plat Comp Used
						5 5 <sup>5</sup>
	Subdivision	Block	Lot	Plat Book	Page	


Brief Legal Description: \*SEE 1993 DEED 1553/306 FROM KATHIE MORROW TO DAN MORROW. involved in swap in property (also see 580-569 ac deed) with parcel 32. No value change made.

\_\_\_\_\_

\_\_\_\_\_

Y






Name On Return:	MAP	BLOCK	PAR	SUB	15-13	33	
	OLD: 1513		033				
Name On Deed: <i>CANTRELL</i>	NEW: 1508		094		Map	Block	Parcel

Property Address: <i>W/ 15. RIDGE RD.</i>	Property Acquired From:			
Acquired By: Deed <input type="checkbox"/> Will <input type="checkbox"/>	Approximate Date Acquired:	Recorded Yes <input type="checkbox"/> No <input type="checkbox"/>	D.B. <input type="checkbox"/> Pg. <input type="checkbox"/>	Size: (Dim. or Ac.)
Bounded By: N.	S.	E.	W.	

Date	Grantor (From)	Grantee (To)	D.B.	Pg.	Type	W.D.Cons.	
1969	CHEROKEE FED.		100	642	GLD.		
1/81	CANTRELL, Roy E. <sup>estate</sup>	ZIMMER, MARY A. <sup>GEORGE G. &amp;</sup>	298	513	W	43 <sup>20</sup>	
6/85	ZIMMER, MARY A. <sup>GEORGE G.</sup>	COOPER, RITA	461	643	W/D	40 <sup>00</sup>	
City		G.M.D.	L.D.	L.L.	Dimensions	Acreage <i>16.29 AC.</i>	
		1019	15	296		Return Deed Plat Comp. Used	
							23 23
Subdivision			Block	Lot	Plat Book	Page	
					18	70	
Brief Legal Description: <i>23 AC LL 296</i>							
<i>LD 15</i>							






Name On Return:	MAP OLD: 1513	BLOCK	PAR 033	SUB A	15-13		33A
Name On Deed:	NEW: 1508		Photo 095	Call No.	Map	Block	Parcel

Property Address:	Property Acquired From:				
Acquired By:	Deed Will	Approximate Date Acquired:	Recorded Yes No	D.B. Pg	Size (Dim. or Ac.)
Bounded By:	N.	S.	E.	W.	

Date	Grantor (From)	Grantee (To)	D.B.	Pg.	Type	W.D. Cons.
1/81	ZIMMER, GEORGE G. & MARY N.	SPEICHER, RICHARD A. & CATHERINE	306	698	41	17 <sup>90</sup>
5/88	SPEICHER, RICHARD A. & CATHERINE	DELLISANTI, CATHERINE & Kelli C.	713	92	W	0-
8/20/97	FR/IA Dellisanti, Catherine Louise Mossa, Catherine Dellisanti	Marmoth, Jeffrey A.	2815	91	WD	94 <sup>00</sup>

City	G.M.D.	L.D.	L.L.	Dimensions	Acreage				
					Return	Deed	Plat	Comp.	Used
		15	296				6.27		6.27
Subdivision					Block	Lot	Plat Book	Page	
							19	16	

Brief Legal Description:




Property Acquired From:
Acct. No.

Photo	Call No
-------	---------

15N08		96
Map	Block	Parcel

Date	Grantor (From)	Grantee (To)	D.B.	Pg.	Type	W.D. Cons
7/16/02	THE RONALD DAVID HOLLOWAY & ANITA WREN HOLLOWAY TRUST	FEINGOLD, DAVID	5400	429	WD	223.00
7/17/02	FEINGOLD, DAVID	THE DAVID FEINGOLD TRUST	5419	413	W/D	-0-
8/1/02	THE DAVID FEINGOLD TRUST	THE DAVID FEINGOLD TRUST	5896 5529	326 414	WD WD	<del>0</del>
12/16/03	DOROTHY L. SMITH, FRANKY C. &	EXCLUSIVE, INC.	60784	76	DC	-0-

City	G.M.D.	L.D.	L.L.	Dimensions	Acreage				
		15	281 296	D.98AE	Return	Deed	Plat	Comp.	Used
Subdivision					Block	Lot	Plat	Bk.	Page
						TRACT 2	67		169
Brief Legal Description									




Property Acquired From:  
Acct. No.

Photo Call No

15-08  
Map Block Parcel  
196

Date	Grantor (From)	Grantee (To)	D.B.	Pg.	Type	W.D. Cons			
4/25/94	C. DEWISE DUPREE, RICHARD ENSLEY III	HOLLOWAY, RONALD D. + ANITA LEWIS, JAMES A. III + RUTH	1809	231	W/D	13.70			
12/21/01	ANITA WREN HOLLOWAY, RONALD DAVID	THE RONALD DAVID HOLLOWAY ANITA WREN HOLLOWAY TRUST	5016	5	W/D	-0-			
2/1/02	THE RONALD DAVID HOLLOWAY ANITA WREN HOLLOWAY TRUST	THE RONALD DAVID HOLLOWAY ANITA WREN HOLLOWAY TRUST	5896 5158	2916 240	WD	0			
6/14/02	RUTH G. LEWIS, JAMES A. III	" " "	5387	56	W/D				
City		G.M.D.	L.D.	L.L.	Dimensions	Acreage			
			15	296	.98 AC				
					Return	Deed	Plat	Comp.	Used
						1.9			
Subdivision		Block		Lot		Plat Bk.		Page	
				TRACT 2		22		101	
Brief Legal Description						67		1109	



Name On Lewis, T.  
Return: Canton, G

MAP BLOCK PAR SUB  
 OLD: 1513 034  
 NEW: 1508 096

15-13		34
Map	Block	Parcel

Name On  
Deed:

Property NW/  
Address: 15 RIDGE RD.

Acquired From:

Acquired By: Deed Will	Approximate Date Acquired:	Recorded Yes No	D.B. Pg.	Size: (Dim. or Ac.)
Bounded By: N. S. E. W.				

Date	Grantor (From)	Grantee (To)	D.B.	Pg.	Type	W.D. Cons.
10/30/51	RUTLEDGE, J.O. et al		25	67	WD.	
2/81	LEWIS, T.W. & JESSIE	REECE, RICHARD G. & JUANITA	355 300	114 397	(conveyance) W	10 1-
6/83	REECE, RICHARD G. & JUANITA	DUPREE, RICHARD E. II & C. DENISE	355	116	W	30 <sup>00</sup>

City	G.M.D.	L.D.	L.L.	Dimensions	Acreage				
out	1019	15	296		Return	Deed	Plat	Comp.	Used
					3	5.9	—	1.9	1.9

Subdivision	Block	Lot	Plat Book	Page
			22	101

Brief Legal Description: 1.9 AC LL 296  
LD 15





Property Acquired From:
Acct. No.

Photo	Call No
-------	---------


15N08		96A
Map	Block	Parcel

Date	Grantor (From)	Grantee (To)	D.B.	Pg.	Type	W.D. Cons
9/22/04	WATERS, EVELYN L.	CRAWFORD, ROBERT	7441	397	WD	121. <sup>00</sup>
1/2/08	CRAWFORD ROBERT HOMECOMINGS	FINANCIAL, LLC	10047	26	TRF.	84. <sup>90</sup>
2/27/08	FINANCIAL, LLC	SHELOQUIST, LEE ANN K.	10152	252	WD	70. <sup>10</sup>

City	G.M.D.	L.D.	L.L.	Dimensions	Acreage <u>.98 AC</u>				
		15	296		Return	Deed	Plat	Comp.	Used

Subdivision	Block	Lot	Plat Bk.	Page
		TRACT 1	67	169

Brief Legal Description




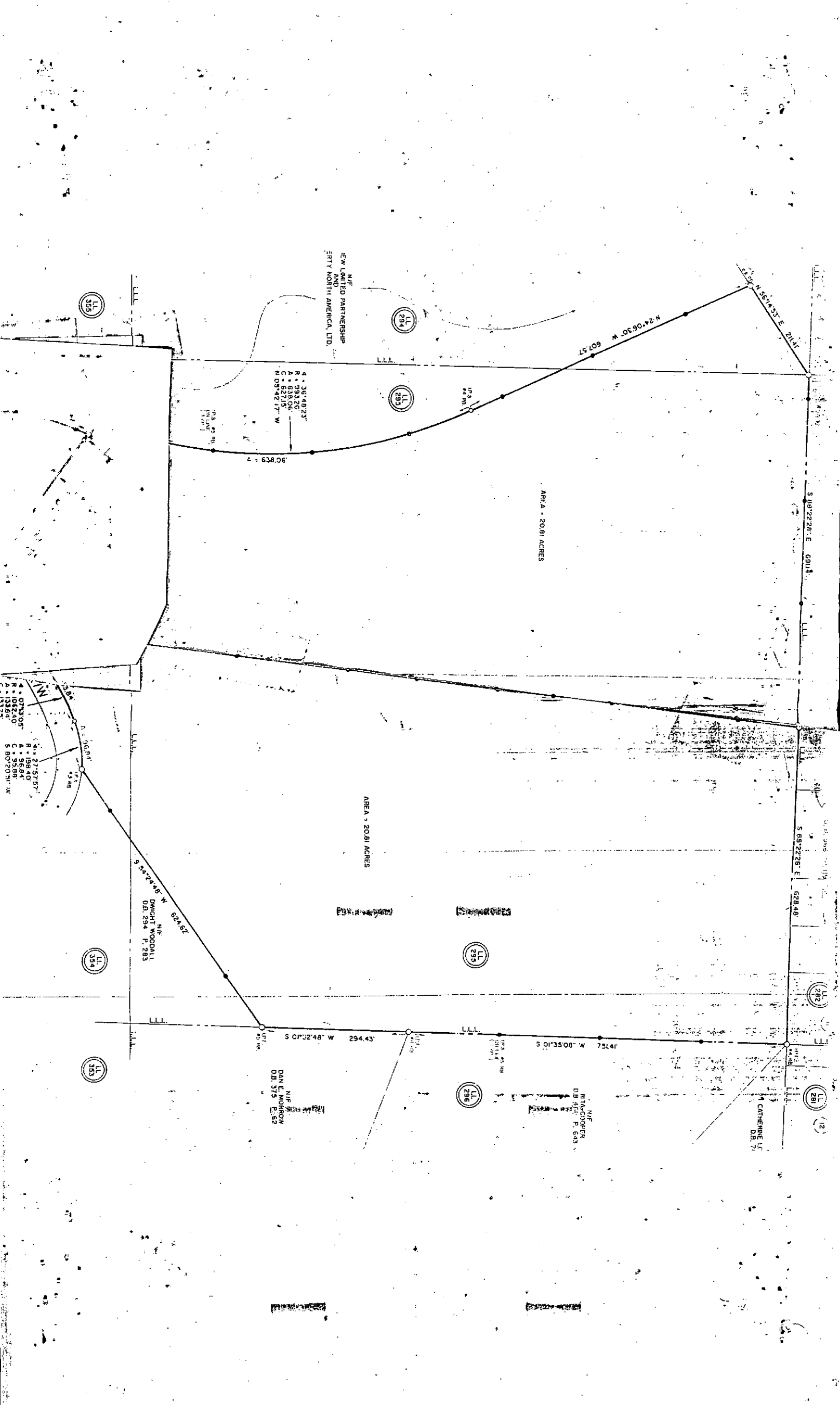
Property Acquired From: <i>96</i>
Acct. No.

Photo	Call No
-------	---------

<i>15N08</i>		<i>96A</i>
Map	Block	Parcel

Date	Grantor (From)	Grantee (To)	D.B.	Pg.	Type	W.D. Cons	
<i>6/25/02</i>	<i>THE RONALD DAVID HOLLOWAY &amp; ANITA WREN HOLLOWAY TRUST</i>	<i>FEINGOLD, DAVID</i>	<i>6613 5387</i>	<i>92 57</i>	<i>RE REC WSD</i>	<i>81.00</i>	
<i>6/26/02</i>	<i>FEINGOLD, DAVID S.</i>	<i>THE DAVID S. FEINGOLD TRUST</i>	<i>5419</i>	<i>412</i>	<i>W/D</i>	<i>-0-</i>	
<i>12/9/03</i>	<i>REAN M. BLACKMON, TIMOTHY T.</i>	<i>EXCLUSIVE, INC</i>	<i>6760</i>	<i>430</i>	<i>QC</i>	<i>-0-</i>	
<i>3/15/04</i>	<i>THE DAVID FEINGOLD TRUST</i>	<i>WATERS, EVELYN L</i>	<i>6943</i>	<i>111</i>	<i>W/D</i>	<i>111.00</i>	
City		G.M.D.	L.D.	L.L.	Dimensions	Acreage	
			<i>15</i>	<i>296</i>			
			Return	Deed	Plat	Comp.	Used
				<i>.979</i>	<i>.979</i>		<i>.98</i>
Subdivision			Block	Lot	Plat Bk.	Page	
				<i>TRACT 1</i>	<i>67</i>	<i>169</i>	
Brief Legal Description							





N/E  
NEW LIMITED PARTNERSHIP  
8777 NORTH AMERICA, LTD.

4. 35°48'23"  
R. 283327  
A. 63806  
C. 62715  
N 05°42'17" W

AREA = 20.81 ACRES

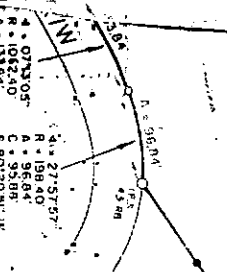
AREA = 20.81 ACRES


N/E  
DWIGHT WOODALL  
D.D. 294 P. 283

N/E  
DAN E. MORGAN  
D.D. 375 P. 62

N/E  
BRYAN COOPER  
D.D. 311 P. 643

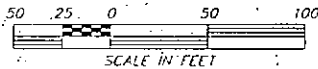
CATHERINE L.  
D.B. 71





SURVEY FOR  
**WAYNE MASSEY**

LOCATED IN LAND LOTS 281 & 296  
15th DISTRICT, 2nd SECTION  
CHEROKEE COUNTY, GEORGIA  
JANUARY 25, 2002 1"=50'



THE FIELD DATA UPON WHICH THIS PLAT WAS BASED HAS AN ANGLAR ERROR OF 0.33 SECONDS PER A POINT AND A PRECISION RATIO OF 1 IN 1,376.53 HAS BEEN ADJUSTED USING THE COMPASS METHOD.

EQUIPMENT USED TO OBTAIN THESE MEASUREMENTS WAS A NIKON DTM-420.

THE DATA SHOWN ON THIS PLAT HAS A CLOSE PRECISION ERROR OF 1 IN 419.104.

ALL I.P.'s ARE 1/2" REBARS.

BEARINGS ARE CALCULATED FROM ANGLES TAKEN FROM A SINGLE MAGNETIC OBSERVATION.

ACCORDING TO THE CURRENT "F.I.A. OFFICE FLOOD HAZARD MAP," COMMUNITY PANEL 13057C 0220 B DATED JULY 15, 1999 THIS PROPERTY IS NOT IN AN AREA HAVING SPECIAL FLOOD HAZARDS.

ALL MATTERS OF TITLE ARE EXCEPTED.

PER DEED AND PLAT RECORDS.

PROPERTY IS ZONED R-40.

SETBACKS:  
FRONT - 35'  
SIDE - 15'  
REAR - 30'

REFERENCE: D.B. 1809, PG. 231.



MAGNETIC NORTH

Now of Formerly Jack D. & Helen Rogstad

S44°23'50"E 605.47'

Now of Formerly Montclair Jeffrey A. & Julie C. Montclair

N00°14'36"W 67.20'



IN MY OPINION, THIS PLAT IS A CORRECT REPRESENTATION OF THE LAND PLATTED, AND HAS BEEN PREPARED IN CONFORMITY WITH THE STANDARDS AND REQUIREMENTS OF LAW.

*David Barton*

**ABBREVIATIONS**

- IPF = IRON PIN FOUND
- IPS = IRON PIN SET
- R.W. = RIGHT OF WAY
- SSE = SANITARY SEWER EASEMENT
- DE = DRAINAGE EASEMENT
- LLL = LAND LOT LINE
- C.L. = CENTERLINE
- #ARB = 1/2" REBAR
- CT = CRIMP TOP PIN
- OT = OPEN TOP PIN
- CMP = CORRUGATED METAL PIPE
- DI = DROP INLET
- JB = JUNCTION BOX
- MH = MANHOLE
- CB = CATCH BASIN
- BM = BENCHMARK
- PP = POWER POLE
- FH = FIRE HYDRANT
- B.C. = BACK OF CURB
- E.P. = EDGE OF PAVEMENT

TRACT 1  
42,656 SQ. FT.  
0.979 ACRE

TRACT 2  
42,656 SQ. FT.  
0.979 ACRE

02 FEB 19 AM 8:59  
PAGE 1/19  
D.M.S.


A = 196.67'  
R = 601.28'  
C = S40°27'06" 195.80'

THIS PLAT MEETS MINIMUM RECORDING REQUIREMENTS APPROVED FOR RECORDING

PLANNING ADMINISTRATOR  
CHEROKEE COUNTY, GEORGIA  
DATE: 2-16-02

REVISED: 02-13-02

**BARTON SURVEYING, INC.**  
1500 PALM STREET  
CANTON, GEORGIA 30115  
(770) 345-2810





Property  
 Acquired From: 15.  
 Acct. No.

MAP BLOCK PAR SUB  
 OLD: 1513 035 'A  
 NEW: 1508 097


<u>15-13</u>		<u>35A</u>
Map	Block	Parcel

Date	Grantor (From)	Grantee (To)	D.B.	Pg.	Type	W.D. Cons
12-30-88	Woodally Dewight L.	Ragsdale, Jack D. <sup>Helen</sup>	594	456	W.D.	59.90

City	G.M.D.	L.D.	L.L.	Dimensions	Acreage				
		15	281 296		Return	Deed	Plat	Comp.	Used
								2.74	2.74

Subdivision	Block	Lot	Plat Bk.	Page

Brief Legal Description



Name On Return:	Lewis, Ra Canton, G	MAP:	BLOCK	PAR:	SUB
Name On Deed:		OLD:	1513	035	
		NEW:	1508	098	

15-13		35
Map	Block	Parcel

29

Property Address:	NW/ 15 RIDGE RD.	Property Acquired From:	
Acquired By:	Deed _____ Will _____	Approximate Date Acquired:	Recorded Yes _____ No _____
Bounded By:	N. _____	S. _____	E. _____
		D.B. _____ Pg. _____	Size: (Dim. or Ac.)

Date	Grantor (From)	Grantee (To)	D.B.	Pg.	Type	W.D. Cons.
2/3/68	FOWLER, DON.		94	255	WD	10.00/RTT
'76	Lewis, Ralph	Woodall, Dwight L.	196	55	W	27°

City:	G.M.D.	L.D.	L.L.	Dimensions	Acreage 96K				
out	1019	15	281 296		Return	Deed	Plat	Comp.	Used
					3	DATA	DATA	3.68	5.7
Subdivision					Block	Lot	Plat Book	Page	

Brief Legal Description: 3.7 AC LL 281 296  
LD 15



Property  
Acquired From:  
Acct. No.

MAP BLOCK  
OLD: 1511  
NEW: 1508

PAR SUB  
016 B  
Photo Cali No  
099

15-11		110B
Map	Block	Parcel


Records 10/92

Date	Grantor (From)	Grantee (To)	D.B.	Pg.	Type	W.D.Cons
6/90	McCOLLUM, JACKIE CALVIN	TREASA D. FALLS, JAMES E.	883	433	W	65. <sup>00</sup>
3/23/92	TERESA D. & FALLS, JAMES E.	FIRST FAMILY FINANCIAL SERVICES OF GA, INC.	1195	257	QC	-0-
10/?	FIRST FAMILY FINANCIAL SERVICES OF GA.	DUGAN, THOMAS E	1308	163	W	5.7 <sup>00</sup>
8/25/05	DUGAN, THOMAS B.	DONALD DUGAN, JULIE E	8253	100	WD	98. <sup>00</sup>

City	G.M.D.	L.D.	L.L.	Dimensions	Acreage				
					Return	Deed	Plat	Comp.	Used
		15	281			1			

Subdivision	Block	Lot	Plat Bk.	Page
			12	214

Brief Legal Description



Name On Return:

Photo	Call No.

15-11		16B
Map	Block	Parcel

Name On Deed:

Property Address:


Property Acquired From:

Acquired By: Deed  Will  Approximate Date Acquired: Recorded Yes  No  D.B.  Pg.  Size: (Dim. or Ac.)

Bounded By: N. S. E. W.


Date	Grantor (From)	Grantee (To)	D.B.	Pg.	Type	W.D. Cons.
75	DILBECK, Wm. G.	BROOKSHIRE, TROY & FLORENCE	175 180	117 328	W W	15 50
3/77	BROOKSHIRE, TROY & FLORENCE DAVID F. &	DAVID F. & DOWDA, DEBORAH A.	214	292	W	22 <sup>50</sup>
11/79	DOWDA, DEBORAH A.	MCCOLLUM, JACKIE CALVIN	277	28	W	25 <sup>00</sup>
City		G.M.D.	L.D.	L.L.	Dimensions	Acreage
			15	281		Return Deed Plat Comp Used
						1
Subdivision			Block	Lot	Plat Book	Page
					12	214
Brief Legal Description:						

15-11-16B









Name On Return:	MAP BLOCK PAR SUB OLD: 15-11	16 D	15-11		16-D	
Name On Deed:	NEW: 15-08	Photo 100	Call No	Map	Block	Parcel


Property Address:	Property Acquired From:				
Acquired By:	Deed Will	Approximate Date Acquired:	Recorded Yes No	D.B. Pg.	Size (Dim. or Ac.)
Bounded By:	N.	S.	E.	W.	

Date	Grantor (From)	Grantee (To)	D.B.	Pg.	Type	W.D. Cons.
7/79	DILBECK, Wm. G.	SMITH, CAROL SUE	280	325	W	- 0 -
<del>10/23/94</del>		Knight, Carol Sue				Per '88 Tax Return
10/23/94	HEMBREE, FRANCES CASEY	" " "	* 1957	1168	QC	For .25AC - 0 -

City	G.M.D.	L.D.	L.L.	Dimensions	Acreage / AE				
		15	281		Return	Deed	Plat	Comp	Used
								.75	.75

Subdivision	Block	Lot	Plat Book	Page
			47	126

Brief Legal Description: \* 1994 DEED 1957-1168 COVERS 50' OF LOT 3 IN DILBECK S/D.



Property Acquired From:
Acct. No.

Photo	Call No
-------	---------


15N08		101
Map	Block	Parcel

Date	Grantor (From)	Grantee (To)	D.B.	Pg.	Type	W.D. Cons
5/28/03	DILBECK, WILLIAM DREXEL	PRICE, MICHAEL L	* 2209	1102	LSD	130. <sup>00</sup>
5/5/05	PRICE, MICHAEL L.	THE 730 GINN LANE TRUST	* 8086	479	LSD	124. <sup>50</sup>
4/13/07	THE 730 GINN LANE TRUST	VALENTINA MOSPANKO, VASILY	9549	377	TRUST DEED	158. <sup>00</sup>

City	G.M.D.	L.D.	L.L.	Dimensions	Acreage	Return	Deed	Plat	Comp.	Used
		15	201		1.05 AC ±					

Subdivision	Block	Lot	Plat Bk.	Page
			41	61

Brief Legal Description \* THIS DEED ONLY COVERS SMALL PIECE ALONG GINN LN ???  
 ASSUMED THEY MEANT TO COVER ENTIRE TRACT



Recorded 10-17-80

Name On Return:	MAP OLD: -1511	BLOCK	PAR 016	SUB 7F
Name On Deed:	NEW: -1508		101	

15-11		16F
Map	Block	Parcel

Property Address:	Acquired From:
-------------------	----------------

Acquired By:	Deed Will: <input type="checkbox"/>	Approximate Date Acquired:	Recorded Yes <input type="checkbox"/> No <input type="checkbox"/>	D.B. Pg.	Size: (Dim. or Ac.)
--------------	-------------------------------------	----------------------------	---	----------	---------------------


Bounded By:	N.	S.	E.	W.
-------------	----	----	----	----

Date	Grantor (From)	Grantee (To)	D.B.	Pg.	Type	W.D. Cons.
7/79	DILBECK, WILLIAM G.	DILBECK, WILLIAM DREXELL	293	891	W	-0-
12-88	DILBECK, Wm. D.	DILBECK, Wm. G.	756	590		-
8/90	DILBECK, WILLIAM G.	DILBECK, WILLIAM DREXELL	900	108	W	-0-

City	G.M.D.	L.D.	L.L.	Dimensions	Acreage 1.05 <sup>±</sup>				
		15	281		Return	Deed	Plat	Comp.	Used
								1-29	1-29 <sup>±</sup>

Subdivision	Block	Lot	Plat Book	Page

Brief Legal Description: SEE DEED 1045/103, SEEMS TO BE LEASING TITLE ???






Property Acquired From:	MAP — BLOCK — PAR — SUB OLD: 1511	010	B	15-11		10B
Acct. No.	NEW: 1508	Photo 102	Call No	Map	Block	Parcel

Date	Grantor (From)	Grantee (To)	D.B.	Pg.	Type	W.D. Cons
3/85	Roach, Andrew + DANNIE	CHESTER, ANDREA R.	449	47	WD	3 <sup>00</sup>

City	G.M.D.	L.D.	L.L.	Dimensions	Acreage	<del>0.87 AC</del> 2.65 AC
		15	224	2.63 AC	Return	Deed
						101
						101

Subdivision	Block	Lot	Plat Bk.	Page

Brief Legal Description: PARCEL 15-11 10D COMBINED PER RETURN, 3/7/94







Name On Return:	MAP BLOCK PAR SUB OLD: 1511	15-11		14
Name On Deed: Dilbeck, Bill (1511)	NEW: 1508	016 Plat No.	Coli No.	Map Block Parcel
Property Address:	Property Acquired From:	103		
Acquired By:	Deed Will	Approximate Date Acquired:	Recorded Yes No	D.B. Pg. Size: (Dim. or Ac.)
Bounded By:	N.	S.	E.	W.

Date	Grantor (From)	Grantee (To)	D.B.	Pg.	Type	W.D. Cons.
1964			73	123		

City	G.M.D.	L.D.	L.L.	Dimensions	7.96 AC ± Acreage 9.25 ±				
		15	224	7.73 ±	Return	Deed	Plat	Comp.	Used
									70
Subdivision					Block	Lot	Plat Book	Page	
Brief Legal Description:									



Property Acquired From:	MAP	BLOCK	PAR	SUB	15-11		116E
Acct. No.	OLD: 1511		016	E	Map	Block	Parcel
	NEW: 1508		104				

Date	Grantor (From)	Grantee (To)	D.B.	Pg.	Type	W.D. Cons
6/1/93	HANZLIK, WILLIAM	GRAY, GREEN; BLACK, L.P.	1500	239	QC	-0-
10/23/94	GRAY, GREEN & BLACK, L.P.	HANZLIK, WILLIAM	1860	272	QC	-0-
11-26-97	HANZLIK, WILLIAM	The Hanzlik Living Trust	2909	37	QC	-0-

City	G.M.D.	L.D.	L.L.	Dimensions	Acreage <del>10.15</del> AC. ±				
		15	224 281		Return	Deed	Plat	Comp.	Used

Subdivision	Block	Lot	Plat Bk.	Page
			36	6

Brief Legal Description





Name On Return:

Photo Call No.

15-11 16E  
Map Block Parcel

Name On Deed:

Property Address:

Property Acquired From: 16C

Acquired By: Deed Will Approximate Date Acquired: Recorded Yes No D.B. Pg. Size: (Dim. or Ac.)

Bounded By: N. S. E. W.

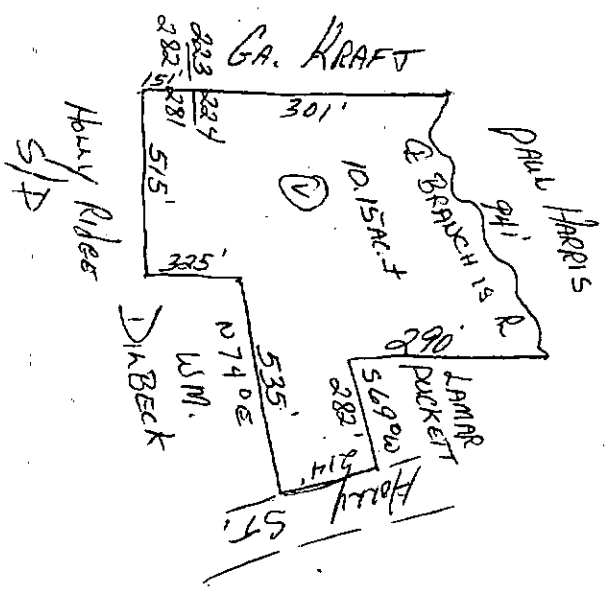
Date	Grantor (From)	Grantee (To)	D.B.	Pg.	Type	W.D. Cons.
2/80	CANTRELL, Mrs. LOUVANE <sup>et al.</sup>	DILBECK, WILLIAM G.	280	695	W	9 <sup>10</sup>
8/88	DILBECK, WILLIAM G.	HANZLIK, WILLIAM	734	64	W	60, 90
8/88	<del>CANTRELL</del> HANZLIK, WILLIAM	HANZLIK, WILLIAM & CLAUDIA F.	734	71	W	-

City	G.M.D.	L.D.	L.L.	Dimensions	Acreage $\times 10.15 \pm$				
		15	224 281		Return	Deed	Plat	Comp.	Used
								45	10 <sup>+</sup>

Subdivision	Block	Lot	Plat Book	Page
			36	6

Brief Legal Description:

36/6



Property Acquired From:
Acct. No.

Photo	Call No
-------	---------


15N08		105
Map	Block	Parcel

Date	Grantor (From)	Grantee (To)	D.B.	Pg.	Type	W.D. Cons
1/31/03	CAROL ANN NESMITH, GARY WILLIAM	RAFFERTY, SEAN PAUL	5865	12	W/D	100.00

City	G.M.D.	L.D.	L.L.	Dimensions	Acreage				
					Return	Deed	Plat	Comp.	Used
		15	224	*1.02 AC					

Subdivision	Block	Lot	Plat Bk.	Page
			73	53

Brief Legal Description




Property Acquired From:
Acct. No.

Photo	Call No
-------	---------

15N08		105
Map	Block	Parcel

Date	Grantor (From)	Grantee (To)	D.B.	Pg.	Type	W.D. Cons				
12/23/98	AKINS, MARTIN W. & SYLVIA E.	L.E.M. Real Estate Services, Inc.	3492	40	W/D	63.30				
12/31/98	L.E.M. Real Estate Services, Inc.	Temple, Ronald E. Jr.	<del>3492</del> 3492	<del>40</del> 42	<del>W/D</del> CORP. W/D	<del>63.30</del> 76.60				
5/2/00	TEMPLE, RONALD E. SR.	CHASE MANHATTAN MORTGAGE CORPORATION	<del>4334</del> 4264	<del>343</del> 29	<del>Registered</del> DUP	<del>85.53</del>				
5/2/00	CHASE MANHATTAN MORTGAGE CORPORATION	SECRETARY OF HOUSING AND URBAN DEVELOPMENT	4264	32	LTD W/D	85.53				
11/26/01	SECRETARY OF HOUSING AND URBAN DEVELOPMENT	NESMITH, GARY WILLIAM	4914	467	SPEL W/D	-0-				
11/26/01	NESMITH, GARY WILLIAM	NESMITH, GARY WILLIAM & CAROL ANN	4914	468	Q/C	-0-				
City		G.M.D.	L.D.	L.L.	Dimensions	Acreage	1.34 AC			
			15	224		Return	Deed	Plat	Comp.	Used
Subdivision						Block	Lot	Plat Bk.	Page	
Brief Legal Description										




Name On Return:	MAP BLOCK	PAR SUB
OLD: 1511	016	1A
Name On Deed: <i>PUCKETT</i>	NEW: 1508	Photo Call No.
		105

<i>15-11</i>		<i>16 A</i>
Map	Block	Parcel

Property Address: <i>Holly Springs Rd.</i>	Property Acquired From:				
Acquired By:	Deed Will	Approximate Date Acquired:	Recorded Yes No	D.B. Pg.	Size: (Dim. or Ac.)
Bounded By:	N.	S.	E.	W.	

Date	Grantor (From)	Grantee (To)	D.B.	Pg.	Type	W.D.Cons.
<i>5-29-70</i>	<i>DILLBECK, Wm G.</i>		<i>106</i>	<i>603</i>	<i>WD</i>	<i>7.50/RT</i>
<i>4/89</i>	<i>PUCKETT, MACK LAMAR</i>	<i>BOYD, SYLVIA H.</i>	<i>791</i>	<i>480</i>	<i>W</i>	<i>163.00</i>
<i>12/4/77</i>	<i>AKINS, SYLVIA</i>	<i>AKINS, SYLVIA E.</i>	<i>2919</i>	<i>264</i>	<i>OC.</i>	<i>-0-</i>
	City	G.M.D.	L.D.	P.L.	Dimensions	Acreage
						Return Deed Plat Comp. Used
		<i>1019.</i>	<i>15</i>	<i>224</i>		<i>DIM</i> <i>1.34</i> <i>1.34</i>
	Subdivision	Block	Lot	Plat Book	Page	
Brief Legal Description: <i>1.34 AC LL 224</i>						
<i>LD 15</i>						





Property Acquired From: 15-11-OLD: 1511  
 Acct. No. \_\_\_\_\_

MAP. BLOCK  
 PAR SUB  
 007 C  
 Photo Call No  
 106  
 NEW: 1508

15-11      7C  
 Map      Block      Parcel

Date	Grantor (From)	Grantee (To)	D.B.	Pg.	Type	W.D. Cons
6/89	DILBECK, LEE & LILY MAE	KILLIAN, CHARLES & MITZI	804	168	W	20.00
5/00	Killian, Charles & Mitzi	Gaddy, Kathy A.	4361	0075	W	25.00
5/3/00	" " "	GADDY, KATHY A.	9430	252	RE REC LWD	-0-

REC  
2-107

PCH

City	G.M.D.	L.D.	L.L.	Dimensions	Acreage				
					Return	Deed	Plat	Comp.	Used
		15	224			.99			
Subdivision					Block	Lot	Plat Bk.	Page	
							37	131	
Brief Legal Description									



Name On Return: <b>Rt 4</b>	MAP OLD: 1511	BLOCK	PAR 007	SUB	<b>15-11</b>		<b>7</b>
Name On Deed: <b>DILBECK</b>	NEW: 1508		107		Map	Block	Parcel <b>50</b>
Property Address: <b>on HOLLY SPRINGS RD.</b>				Property Acquired From:			
Acquired By:	Deed <input type="checkbox"/> Will <input type="checkbox"/>	Approximate Date Acquired:	Recorded Yes <input type="checkbox"/> No <input type="checkbox"/>	D.B. <input type="checkbox"/> Pg. <input type="checkbox"/>	Size: (Dim. or Ac.)		
Bounded By:	N.	S.	E.	W.			

Date	Grantor (From)	Grantee (To)	D.B.	Pg.	Type	W.D.Cons.
9/18/43	REINGARDT, T.P.		12	98	WD.	
4/30/01	DILBECK, LEE (ESTATE)	MEDINA, ATENOGENES LORENA	4720	477	DEED	186 <sup>00</sup>
4/30/01	MEDINA, ATENOGENES	MEDINA, ATENOGENES &	4720	500	WD.	0
	City	G.M.D.	L.D.	L.L.	Dimensions	<del>200</del> Acreage. <b>2 AC.</b>
		1019	15	224	* 6-33nd 6.15AC to 54 <sup>±</sup>	Return Deed Plat Comp. Used 9.6 9.6
	Subdivision		Block	Lot	Plat Book	Page
Brief Legal Description: <b>9.6 AC LL224 * PARCEL 109 COMBINED &amp; ACREAGE ADJUSTED LD 15 PER 2001 DEED 4720/477 - 9/28/01</b>						



Property Acquired From:
Acct. No.

Photo	Call No
-------	---------


15N08		108
Map	Block	Parcel

Date	Grantor (From)	Grantee (To)	D.B.	Pg.	Type	W.D. Cons
		DILBECK, GAIL				
5/21/01	(ESTATE) DILBECK, THOMAS LEE	" "	4599	22	EXB'S DEED	FOR 0.21 AC. -0-
12/29/06	DILBECK, GAIL	HCH PROPERTY MANAGEMENT, LLC	9331	126	WSD	90.00

City	G.M.D.	L.D.	L.L.	Dimensions	Acreage	1.36 AC ±			
		15	224		Return	Deed	Plat	Comp.	Used
									7.15

Subdivision	Block	Lot	Plat Bk.	Page

Brief Legal Description



Name On Return:	MAP	BLOCK	PAR	SUB	15-11		78
	OLD: 1511	-	007	-B	Map	Block	Parcel
Name On Deed:	NEW: 1508		108				

Property Address:	Property Acquired From:
-------------------	-------------------------

Acquired By:	Deed Will	Approximate Date Acquired:	Recorded Yes No	D.B. Pg.	Size: (Dim. or Ac.)
--------------	-----------	----------------------------	-----------------	----------	---------------------


Bounded By:	N.	S.	E.	W.
-------------	----	----	----	----

Date	Grantor (From)	Grantee (To)	D.B.	Pg.	Type	W.D.Cons.
2/82	<sup>LEE</sup> DILBECK, LILLIE A. <sup>E</sup>	DILBECK, CHESTER	317	547	W	1 <sup>00</sup>
7/87	DILBECK, CHESTER	<sup>THOMAS H. &amp;</sup> DILBECK, LINDA M.	724	668	W	24 <sup>00</sup>
2/23/95	<sup>LINDA M.</sup> DILBECK, THOMAS H. <sup>E</sup>	DILBECK, GAIL	2031	023	W/D	22 <sup>00</sup>

City	G.M.D.	L.D.	L.L.	Dimensions	Acreage				
					Return	Deed	Plat	Comp.	Used
		15	224					1.15	1.15 <sup>±</sup>

Subdivision	Block	Lot	Plat Book	Page

Brief Legal Description:





Property Acquired From:
Acct. No.


Photo	Call No
-------	---------

15-8		109
Map	Block	Parcel

Date	Grantor (From)	Grantee (To)	D.B.	Pg.	Type	W.D. Cons
2/28/97	DILBECK, THOMAS H.	DILBECK, LEE	2636	197	W/D	-0-

THIS PARCEL DELETED  
 & COMBINED w/ 16 PARCELS  
 DEED 4720/477 COMBINED  
 ONE DESCRIPTION 9/29/01

City	G.M.D.	L.D.	L.L.	Dimensions	Acreage				
					Return	Deed	Plat	Comp.	Used
		15	224	1165 X 1165					
Subdivision					Block	Lot	Plat Bk.	Page	
Brief Legal Description									



Name On Return:	MAP BLOCK PAR SUB OLD: 1511 007 A	15-11		7A
Name On Deed:	NEW: 1508 109	Map	Block	Parcel

Property Address:	Property Acquired From:
-------------------	-------------------------

Acquired By:	Deed Will	Approximate Date Acquired:	Recorded Yes No	D.B. Pg.	Size: (Dim. or Ac.)
--------------	-----------	----------------------------	-----------------	----------	---------------------


Bounded By:	N.	S.	E.	W.
-------------	----	----	----	----

Date	Grantor (From)	Grantee (To)	D.B.	Pg.	Type	W.D. Cons.
3/80	LEE & DILBECK, LILLIE MAE	DILBECK, THOMAS H.	282	427	W	-0-
10/83	DILBECK, THOMAS H.	LEE & DILBECK, LILLIE MAE	368	327	W	1 <sup>00</sup>
5/85	Lillie Mae Dilbeck, Lee E	Dilbeck, Thomas H.	466	257	WP	1.00

City	G.M.D.	L.D.	L.L.	Dimensions	Acreage				
		15	224	165 X 165	Return	Deed	Plat	Comp.	Used
									DIM

Subdivision	Block	Lot	Plat Book	Page

Brief Legal Description:



Name On Return: *RT 4* MAP BLOCK PAR SUB  
 .OLD: 1511 017  
 Name On Deed: *BARNES* NEW: 1508 110

<i>15-11</i>		<i>17</i>
Map	Block	Parcel


Property Address: *W/ 1/2 HOLLY SPRINGS RD.* Property Acquired From:  
 Acquired By: Deed  Will  Approximate Date Acquired: Recorded Yes  No  D.B. Pg. Size (Dim. or Ac.)  
 Bounded By: N. S. E. W.

Date	Grantor (From)	Grantee (To)	D.B.	Pg.	Type	W.D.Cons.
<i>6/19/65</i>	<i>HAYNES, Lloyd et ux</i>		<i>79</i>	<i>479</i>	<i>WD</i>	
<i>10/3/67</i>	<i>DILBECK, Chester et ux</i>		<i>92</i>	<i>497</i>	<i>WD</i>	<i>5.50/IRS</i>
<i>10/31/67</i>	<i>DILBECK, Lee et ux</i>		<i>93</i>	<i>371</i>	<i>WD</i>	<i>.55/IRS</i>

City	G.M.D.	L.D.	L.L.	Dimensions	<i>*3.54 AC ± Acreage. 3.89 AC</i>				
	<i>1019</i>	<i>15</i>	<i>224</i>		Return	Deed	Plat	Comp.	Used
						<i>≡</i>		<i>+</i>	<i>4</i>

Subdivision	Block	Lot	Plat Book	Page

Brief Legal Description: *4 AC LL 224 \*CORRECTED ACREAGE PER PLAT 44/12. 12-8-93*  
*LD 15*  
*1993 deed 1481/072 ADVERSE POSSESSION of Minors int.*



Property Acquired From:
Acct. No.

Photo	Call No


15N08		111
Map	Block	Parcel

Date	Grantor (From)	Grantee (To)	D.B.	Pg.	Type	W.D.Cons
5/30/07	REES 573, LLC	EARLY, WILLIAM L	91038	132	LTD LSP	-0-

City	G.M.D.	L.D.	L.L.	Dimensions	Acreage	1.05 AC			
		15	224		Return	Deed	Plat	Comp.	Used

Subdivision	Block	Lot	Plat Bk.	Page
		TRACT 2		

Brief Legal Description





Name On Return: Lewis, Canton, Ga	MAP BLOCK	PAR SUB	15-11	20
OLD: 1511		020	Map	Block
Name On Deed:	NEW: 1508	111	Parcel	

Property Address: <i>W/ 15 SR 205</i>	Property Acquired From:			
Acquired By: Deed Will	Approximate Date Acquired:	Recorded Yes No	D.B. Pg.	Size: (Dim. or Ac.)
Bounded By: N.	S.	E.	W.	

Date	Grantor (From)	Grantee (To)	D.B.	Pg.	Type	W.D.Cons.
2/9/49	RUTLEDGE, J.O. et al		18	407	WD	
80	LEWIS, RUBY P.	SATERFIELD, BARBARA & OWEN, SYBIL	284	778	QC	3 <sup>18</sup>
10/5/06	FRADY, BARBARA SATERFIELD & OWEN, SYBIL	REES 573, LLC	911(2)	267	WD	300 <sup>18</sup>

City	G.M.D.	L.D.	L.L.	Dimensions	Acreage				
					Return	Deed	Plat	Comp.	Used
out	1019	13	224	* 1.05 AC	8	8	-	+	+
Subdivision					Block	Lot	Plat Book	Page	
						TRACT 2			

Brief Legal Description: *\* ADJUSTED ACREAGE PER 2006 DEED 9121-267, 10/17/06*

Field Call 1.25 AC



Property Acquired From:
Acct. No.

Photo	Call No
-------	---------

15N08 Map	Block	112 Parcel
--------------	-------	---------------

Date	Grantor (From)	Grantee (To)	D.B.	Pg.	Type	W.D. Cons
10/3/07	DEL PIZZO, CARLO	SCBF HOLDINGS, LLC	10056	238	LSD	4125.00

City	G.M.D.	L.D.	L.L.	Dimensions	Acreage	1.39 Ac			
		15	209 223		Return	Deed	Plat	Comp.	Used
Subdivision			224	Block	Lqt	Plat Bk.	Page		
					1 E 2 + .759 Ac	85	192		
Brief Legal Description * ADJUSTED ACREAGE PER 2007 DEED 10056-238 2/11/08									



Name On Return: <b>Fowler, Bob</b> Canton, Ga.	MAP OLD: 1511	BLOCK	PAR 001	SUB	<b>15-11</b>		<b>1</b>
Name On Deed:	NEW: 1508		112		Map	Block	Parcel


Property Address: <b>H/W 1/5 SR 205</b>	Property Acquired From:			
Acquired By: Deed <input type="checkbox"/> Will <input type="checkbox"/>	Approximate Date Acquired:	Recorded Yes <input type="checkbox"/> No <input type="checkbox"/>	D.B. <input type="checkbox"/> Pg. <input type="checkbox"/>	Size: (Dim. or Ac.)
Bounded By: N. <input type="checkbox"/>	S. <input type="checkbox"/>	E. <input type="checkbox"/>	W. <input type="checkbox"/>	

Date	Grantor (From)	Grantee (To)	D.B.	Pg.	Type	W.D. Cons.
10/16/64	CORDELL, Mrs. Mary F. B.		75	310	WD	
4/13/05	FOWLER, BOBBY J.	DELPIZZO, CARLO	7850	162	LSD	175. <sup>00</sup>
7/7/05	BRIDGEMILL GOLF VENTURE	" " "	8063	223 222	RC LSD	FOR. 78 AC 30 59. <sup>00</sup>

City	G.M.D.	L.D.	L.L.	Dimensions	Acreage				
out				<del>204.5 x 274</del>	Return	Deed	Plat	Comp.	Used
	1019	15	224	46 1.54 AC					

Subdivision	Block	Lot	Plat Book	Page
			85	192

Brief Legal Description: **H/L LL 224**  
**LD 15**












~~3388-202~~


3532-270

3677-100










Property Acquired From:
Acct. No.

Photo	Call No
-------	---------

15N08		112E
Map	Block	Parcel

Date	Grantor (From)	Grantee (To)	D.B.	Pg.	Type	W.D. Cons
5/1/01	SIXES COMMERCIAL, LLC	RCT HOLDINGS, LLC.	4616	416	Q/C	3 PARCELS -0-
5/1/01	RCT HOLDINGS	{ CP APEX, LLC; 9/8 INT TNT APEX, LLC 1/8 INT LC APEX, LLC 1/8 INT	4616	412	Q/C	3 PARCELS -0- <del>2 PARCELS</del>
6/19/01	TNT APEX, LLC & LC APEX, LLC CP APEX, LLC RCT HOLDINGS, LLC	SIXES LAND INVESTORS, LLC	<del>4616</del> 41699	<del>409</del> 337	<del>Q/C</del> CORR QC	<del>2 PARCELS</del> 2 PARCELS -0-
8/16/02	SIXES LAND INVESTORS, LLC	SIXES COMMERCIAL, LLC	5471	391	Q/C	2 PARCELS -0-
11/13/03	SIXES COMMERCIAL, LLC	EQUITY ONE (BRIDGEMILL), INC	6701	326	WD	5 TRACTS 14,070.00
City		G.M.D.	L.D.	L.L.	Dimensions	Acreage
TAX DIST. 01			15	294		
Subdivision			Block	Lot	Plat Bk.	Page
MARKET AT BRIDGEMILL PHASE 2				TRACT 2	59	100
Brief Legal Description 3781 SIXES RD						






Property Acquired From:
Acct. No.

Photo	Call No
-------	---------

15N08		112F
Map	Block	Parcel

Date	Grantor (From)	Grantee (To)	D.B.	Pg.	Type	W.D. Cons
11/13/03	SIXES COMMERCIAL, LLC	EQUITY ONE (BRIDGEMILL), INC	6701	3216	WD	5 TRACTS <sup>00</sup> 14,070.

City	G.M.D.	L.D.	L.L.	Dimensions	Acreage				
					Return	Deed	Plat	Comp.	Used
TAX DIST 01		15	294				1.10		1.10
Subdivision					Block	Lot	Plat	Bk.	Page
MARKET AT BRIDGEMILL PHASE 2						TRACT 3	59		100
Brief Legal Description 37105 SIXES RD									



Property Acquired From:
Acct. No.


Photo	Call No
-------	---------

15ND8		112G
Map	Block	Parcel

Date	Grantor (From)	Grantee (To)	D.B.	Pg.	Type	W.D. Cons
7/16/99	SIXES COMMERCIAL, LLC	TRINITY EXCHANGE & ESCROW COMPANY, L.L.C.	3785	305	LTP W/D	300. <sup>00</sup>
10/18/01	TRINITY EXCHANGE AND ESCROW COMPANY, L.L.C.	SMITH, DOUGLAS E.	4691	452	LTP W/D	550. <sup>00</sup>
5/27/04	SMITH, DOUGLAS E	VINCE MEROLLA ENTERPRISES, INC	7149	4100	LTP W/D	3,125. <sup>00</sup>

City	G.M.D.	L.D.	L.L.	Dimensions	Acreage				
					Return	Deed	Plat	Comp.	Used
TAX DIST 01		15	294				1.93		1.93

Subdivision	Block	Lot	Plat Bk.	Page
MARKET AT BRIDGEMILL PHASE 2		TRACT 4	59	160
Brief Legal Description 3755 SIXES RD				




Property Acquired From:
Acct. No.

Photo	Call No
-------	---------

15008		112 H
Map	Block	Parcel

Date	Grantor (From)	Grantee (To)	D.B.	Pg.	Type	W.D. Cons
4/28/99	Sixes Commercial, LLC.	Bridgmill Auto Care Corder, Inc.	3627	231	LMT. w/p	425.09

City	G.M.D.	L.D.	L.L.	Dimensions	Acreage				
Tax Dist. (01)		15	283 294		Return	Deed	Plat	Comp.	Used
							1.06		1.06
Subdivision					Block	Lot	Plat Bk.	Page	
Market At Bridgmill Phase 2						Tract 5	59	100	
Brief Legal Description									
4010 Bells Ferry Rd.									




Property Acquired From:
Acct. No.

Photo	Call No
-------	---------

15N08		1125
Map	Block	Parcel

Date	Grantor (From)	Grantee (To)	D.B.	Pg.	Type	W.D.Cons
11/13/03	SIXES COMMERCIAL LLC	EQUITY ONE (BRIDGEMILL) INC	60701	326	WSD	5 TRACTS 14,070.00

City	G.M.D.	L.D.	L.L.	Dimensions	Acreage				
					Return	Deed	Plat	Comp.	Used
TAX DIST 01		15	294				2.01		2.01
Subdivision					Block	Lot	Plat Bk.	Page	
MARKET AT BRIDGEMILL PHASE 2						TRACT 6	59	100	
Brief Legal Description 3775 SIXES RD.									





Property Acquired From:
Acct. No.

Photo	Call No
-------	---------

15N08		112K
Map	Block	Parcel

Date	Grantor (From)	Grantee (To)	D.B.	Pg.	Type	W.D. Cons
2/28/06	GLENRIDGE CONVENIENCE STORES, LLC	ACTION OUTDOOR ADVERTISING II, LLC	9643 9640	259 285	LTD LTD	-0-
		ACTION OUTDOOR ADVERTISING III, LLC				
5/24/07	ACTION OUTDOOR ADVERTISING II, LLC ACTION OUTDOOR ADVERTISING III, LLC	MOUNTAIN EXPRESS OIL COMPANY	9643	261	LTD LTD	2,175. <sup>00</sup>

City	G.M.D.	L.D.	L.L.	Dimensions	Acreage					
			15	283	.98 AC	Return	Deed	Plat	Comp.	Used

Subdivision	Block	Lot	Plat Bk.	Page
MARKET AT BRIDGEMILL PHASE I		2	61	183

Brief Legal Description



Property Acquired From: <b>112C</b>
Acct. No.

Photo	Call No
-------	---------


<b>15N08</b>		<b>112K</b>
Map	Block	Parcel

Date	Grantor (From)	Grantee (To)	D.B.	Pg.	Type	W.D. Cons
		SIXES COMMERCIAL LLC				
8/17/00	SIXES COMMERCIAL, LLC	GLENRIDGE CONVENIENCE STORES, LLC	4275	153	LTP W/D	825. <sup>00</sup>
6/7/01	GLENRIDGE 50% INT. CONVENIENCE STORES, LLC	GLENRIDGE 50% INT. DEVELOPMENT, LLC	4728	318	LTP W/D	1,080. <sup>50</sup>
6/7/01	GLENRIDGE DEVELOPMENT, LLC	50% INT. EMILY D. CARPENTER RICHARD W. JR	4728	323	LTP W/D	1,080. <sup>50</sup>
6/7/01	EMILY D. & CARPENTER, RICHARD W. JR	ACTION OUTDOOR ADVERTISING II, LLC } 50% INT. ACTION OUTDOOR ADVERTISING III, LLC } INT.	4728	328	LTP W/D	1,080. <sup>50</sup>

City	G.M.D.	L.D.	L.L.	Dimensions	Acreage				
		15	283		Return	Deed	Plat	Comp.	Used
							.98		.98

Subdivision	Block	Lot	Plat Bk.	Page
MARKET AT BRIDGEMILL PHASE I		2	601	183

Brief Legal Description



Property Acquired From:
Acct. No.


Photo	Call No
-------	---------

15N08		112L
Map	Block	Parcel

Date	Grantor (From)	Grantee (To)	D.B.	Pg.	Type	W.D. Cons
11/13/03	SIXES COMMERCIAL, LLC	EQUITY ONE (BRIDGEMILL), INC	6701	326	WD	5 TRACTS 14,070.00

City	G.M.D.	L.D.	L.L.	Dimensions	Acreage	1.15 AC			
		15	294		Return	Deed	Plat	Comp.	Used

Subdivision	Block	Lot	Plat Bk.	Page
MARKET AT BRIDGEMILL PHASE I		3	61	183
Brief Legal Description				




Property Acquired From: <i>112C</i>
Acct. No.

Photo	Call No
-------	---------

<i>15N08</i>		<i>112L</i>
Map	Block	Parcel

Date	Grantor (From)	Grantee (To)	D.B.	Pg.	Type	W.D. Cons	
		<i>SIXES COMMERCIAL, LLC</i>					
<i>5/1/01</i>	<i>SIXES COMMERCIAL, LLC</i>	<i>RCT HOLDINGS LLC</i>	<i>4616</i>	<i>416</i>	<i>Q/C</i>	<i>3 PARCELS</i>	
<i>5/1/01</i>	<i>RCT HOLDINGS, LLC</i>	<i>CP APEX, LLC; <sup>1/8 INT</sup></i> <i>TNT APEX, LLC <sup>1/8 INT</sup></i> <i>LC APEX, LLC <sup>1/8 INT</sup></i>	<i>4616</i>	<i>412</i>	<i>Q/C</i>	<i>3 PARCELS</i>	
<i>4/19/01</i>	<i>TNT APEX, LLC &amp; LC APEX, LLC</i> <i>CP APEX, LLC</i> <i>RCT HOLDINGS, LLC</i>	<i>SIXES LAND INVESTORS, LLC</i>	<i>41099</i>	<i>337</i>	<i>CORR</i> <i>QC</i>	<i>2 PARCELS</i> <i>-0-</i>	
<i>8/16/02</i>	<i>SIXES LAND INVESTORS, LLC</i>	<i>SIXES COMMERCIAL, LLC</i>	<i>5471</i>	<i>391</i>	<i>Q/C</i>	<i>2 PARCELS</i> <i>0</i>	
City		G.M.D.	L.D.	L.L.	Dimensions	Acreage	
			<i>15</i>	<i>294</i>		Return	Deed
							Plat Comp.
							Used
							<i>1.15</i>
Subdivision						Block	Lot
							<i>3</i>
						Plat Bk.	Page
							<i>61</i>
							<i>183</i>
Brief Legal Description							
<i>MARKET AT BRIDGEMILL PHASE I</i>							









Name On Return: <b>RT 4</b>	MAP OLD: <b>15-11</b>	BLOCK	PAR <b>21</b>	SUB	<b>15-11</b>	<b>21</b>
Name On Deed: <b>PAYNE</b>	NEW: <b>15-08</b>		Photo <b>113</b>	Call No.	Map	Block
Property Address: <b>1/5 SR 205</b>	Property Acquired From:					
Acquired By:	Deed <input type="checkbox"/> Will <input type="checkbox"/>	Approximate Date Acquired:	Recorded Yes <input type="checkbox"/> No <input type="checkbox"/>	D.B. <input type="checkbox"/> Pg. <input type="checkbox"/>	Size (Dim. or Ac.)	
Bounded By:	N. <input type="checkbox"/>	S. <input type="checkbox"/>	E. <input type="checkbox"/>	W. <input type="checkbox"/>		

Date	Grantor (From)	Grantee (To)	D.B.	Pg.	Type	W.D.Cons.
9/3/65	LEWIS, Ruby R.		82	531	WD.	
6/4/94	LEWIS, WILLARD <sup>ESTATE</sup>	PAYNE, JAMES H.	1950	286	MC	-0-
12/6/02	PAYNE, JAMES H.	EARLY, WILLIAM L. M.D.	574D	142	WD	525 <sup>00</sup>
City		G.M.D.	L.D.	L.L.	Dimensions	<b>*3.04 AC</b> Acreage
		1019	15	224		Return Deed Plat Comp. Used
						DIM 3.77 3.77
Subdivision			Block	Lot	Plat Book	Page
					<b>47</b>	<b>40</b>
Brief Legal Description: <b>3.77 AC LL 224 * ADJUSTED ACREAGE PER 1994 DEED</b>						
<b>LD 15 DESCRIPTION 1950-286 11-16-94 SEE ALSO</b>						
<b>R/L AGREEMENT DEEDS 1855/236, 1931/275 &amp; 279.</b>						

Comp from Deeds



Property Acquired From:
Acct. No.

Photo	Call No
-------	---------


15N08		114
Map	Block	Parcel

Date	Grantor (From)	Grantee (To)	D.B.	Pg.	Type	W.D.Cons
3/14/03	KENNETH WALTER HARRIS, STEVEN PAUL	ALVEY, CHRISTOPHER	60051	446 442	LTP W/D	700. <sup>00</sup>
2/11/03	BRIDGEMILL, LLC	" "	5883	164 160	LTP W/D	FOR 1 AC 175. <sup>00</sup>
3/7/03	FRADY, BARBARA LEWIS OWEN, SYBIL LEWIS	" "	60051	439	QC	-0-

City	G.M.D.	L.D.	L.L.	Dimensions	Acreage 1.07 AC				
					Return	Deed	Plat	Comp.	Used
		15	224	1.73 AC					

Subdivision	Block	Lot	Plat	Bk.	Page

Brief Legal Description



Name On Return: Harris, P Canton, G	MAP OLD: 1511	BLOCK	PAR 022	SUB	15-11	22	
Name On Deed:	NEW: 1508		114				Map

Property Address: $\frac{E}{S}$ SR 205	Property Acquired From:			
Acquired By: Deed ___ Will ___	Approximate Date Acquired:	Recorded Yes ___ No ___	D.B. ___ Pg. ___	Size: (Dim. or Ac.)
Bounded By: N.	S.	E.	W.	

Date	Grantor (From)	Grantee (To)	D.B.	Pg.	Type	W.D. Cons.
1/31/59	LOOPER, Mrs. Ben K.		48	203	WD	
5/23/64	LEWIS, Ruby R.		73	474	WID	
11/9/92	ESTATE HARRIS, ANNIE JEAN	STEVEN PAUL HARRIS, KENNETH W.	5764 7323	145 244	GC	-0-


City	G.M.D.	L.D.	L.L.	Dimensions	Acreage				
					Return	Deed	Plat	Comp.	Used
out	1019	15	224		4	-		3.7	4
Subdivision					Block	Lot	Plat Book	Page	

Brief Legal Description: 4 AC LL 224  
LD 15









Property Acquired From: 114
Acct. No.


Photo	Call No
-------	---------

15N08		114B
Map	Block	Parcel

Date	Grantor (From)	Grantee (To)	D.B.	Pg.	Type	W.D. Cons
3/14/03	ALVEL, CHRISTOPHER	KIDZ Tyme ACADEMY	10051	450	LTD W/D	280. <sup>00</sup>
8/18/07	EARLY, WILLIAM L. MD	" " "	9777	405	W/D	FOR 1.28 AC 537. <sup>00</sup>

City	G.M.D.	L.D.	L.L.	Dimensions	Acreage 2.59 AC				
		15	223 224		Return	Deed	Plat	Comp.	Used
						131			11.31
Subdivision					Block	Lot	Plat Bk.	Page	

Brief Legal Description



Name On Return: MAP BLOCK PAR SUB  
 OLD: 1514 014  
 Name On Deed: NEW: 1508 - 115

15-14		14
Map	Block	Parcel

Property Address: \_\_\_\_\_ Property Acquired From: 2


Acquired By: Deed Will \_\_\_\_\_ Approximate Date Acquired: \_\_\_\_\_ Recorded Yes No \_\_\_\_\_ D.B. Pg. \_\_\_\_\_ Size: (Dim. or Ac.) \_\_\_\_\_

Bounded By: N. \_\_\_\_\_ S. \_\_\_\_\_ E. \_\_\_\_\_ W. \_\_\_\_\_

Date	Grantor (From)	Grantee (To)	D.B.	Pg.	Type	W.D. Cons.
12/81	WESTBROOK, DON TERRELL, BOBBY L.	UNDERWOOD, JAMES L.	6750	67	W	36 <sup>10</sup> / <sub>100</sub>
1/5/96	UNDERWOOD, JAMES L.	LAKE SOVEREIGN, L.L.C.	2296	67	DC	-0-
1/5/96	" " "	" " "	2296	72	W/D	200.00

City	G.M.D.	L.D.	L.L.	Dimensions	Acreage	Return	Deed	Plat	Comp.	Used
		15	441 442 423	6.00	13.64 AC					14
Subdivision					424	Block	Lot	Plat Book	Page	

Brief Legal Description: ~~As~~ ADJUSTED ACREAGE PER 1996 DEEDS 2296-67 & 72 8/12/96  
 Used 7.11 = ... Plat 1A(111)



Name On Return:	MAP BLOCK	PAR SUB	15-14		13	
	OLD: 1514	013				
Name On Deed:	NEW: 1508	Photo	Call No.	Map	Block	Parcel
		116				

Property Address:	Property Acquired From: 2
-------------------	---------------------------


Acquired By:	Deed Will	Approximate Date Acquired:	Recorded Yes No	D.B. Pg.	Size: (Dim. or Ac.)
--------------	-----------	----------------------------	-----------------	----------	---------------------

Bounded By:	N.	E.	W.
-------------	----	----	----

Date	Granted From	Grantee (To)	D.B.	Pg.	Type	W.D. Cons.
12/81	WESTBROOK DOWNS TERRELL, BRADY C.	PITZAM, HAROLD DALLAS	315	104	W	2 <sup>60</sup>

City	G.M.D.	L.D.	E.L.	Dimensions	Acreage				
			424		Return	Deed	Plat	Comp.	Used
						1.28			1.28
Subdivision					Block	Lot	Plat Book	Page	

Brief Legal Description:





Name On Return:	MAP OLD: 1514	BLOCK	PAR 005	SUB	15-14		5
Name On Deed:	NEW: 1508		Photo 117	Cell No	Map	Block	Parcel


Property Address:	Property Acquired From: 2				
Acquired By:	Deed Will	Approximate Date Acquired:	Recorded Yes No	D.B. Pg.	Size: (Dim. or Ac.)
Bounded By:	N.	S. June 998	E. D	W.D.	CREEK VIL

Date	Grantor (From)	Grantee (To)	D.B.	Pg.	Type	W.D. Cons.
3/81	TERRELL, BOBBY L. & WESTBROOK, DANA	KEETER, W.D.	301	418	W	39.90
10/17/97	KEETER, DONALD T. & W.D.	COPPER CREEK, L.L.C.	2872	203	LTD W/D	345.20

City	G.M.D.	L.D.	L.L.	Dimensions	15.34 AC	Acreage	15.58 ±		
		15/01	424		Return	Deed	Plat	Comp.	Used
									1291

Subdivision	Block	Lot	Plat Book	Page
101			18	125


Brief Legal Description:



Property Acquired From: <u>15</u>	MAP <u>15</u> BLOCK <u>1514</u>	PAR <u>005</u> SUB <u>A</u>
Acct. No. <u>NEW: 1508</u>		Photo <u>118</u> Call No

<u>15-14</u>		<u>5A</u>
Map	Block	Parcel

Date	Grantor (From)	Grantee (To)	D.B.	Pg.	Type	W.D. Cons			
	<u>W.D. &amp; KEETER, DONALD T.</u>	<u>EVANS, GREGORY KEITH HAUSEI SO ANNE</u>	<u>465</u>	<u>212</u>	<u>W/D</u>	<u>2500</u>			
City	G.M.D.	L.D.	L.L.	Dimensions	Acreage				
		<u>15</u>	<u>424</u>		Return	Deed	Plat	Comp.	Used
Subdivision					Block	Lot	Plat Bk.	Page	
Brief Legal Description									



Property Acquired From: 15-25	MAP OLD: 1525	BLOCK 14-6	PAR 055	SUB	15-25	55
Acct. No.	NEW: 1508		Photo 119	Call No.	Map	Block Parcel

Date	Grantor (From)	Grantee (To)	D.B.	Pg.	Type	W.D. Cons
4-3-90	MANCHESTER PROP.	Barnett Bank of Atlanta	865	454	DUP	
8-14-91	Barnett Bank of Atlanta DOUG ROACH HOMES	d/b/a Doug Roach Homes Roach, Douglas J.	1042	65	WD	4 lots 50 <sup>00</sup>
3-13-92	ROACH, DOUGLAS J. DBA	TREKELL, CAROL	1165	104	WD	95.90

City	G.M.D.	L.D.	L.L.	Dimensions	Acreage				
		15	424		Return	Deed	Plat	Comp.	Used
							1.01		
Subdivision					Block	Lot	Plat Bk.	Page	
WOODRIDGE						1	34	95	
Brief Legal Description									



Property Acquired From: 15-2	MAP OLD: 1525-14-6	BLOCK	PAR 056	SUB	15-25		56
Acct. No.			Photo	Call No	Map	Block	Parcel

NEW: 1508

120

Date	Grantor (From)	Grantee (To)	D.B.	Pg.	Type	W.D. Cons
4-30-90	MANCHESTER PROP	Barnett Bank of <sup>Atlanta</sup>	865	458	DUP	94 <sup>20</sup>
5/15/90	Barnett Bank of <sup>Atlanta</sup>	Keeton, <sup>Eileen D.</sup> Dwight H. &	871	413	WD	97 <sup>30</sup>

City	G.M.D.	L.D.	L.L.	Dimensions	Acreage				
		15	424		Return	Deed	Plat	Comp.	Used
							1.01		

Subdivision	Block	Lot	Plat Bk.	Page
WOODRIDGE		2	34	95

Brief Legal Description





Property Acquired From: <u>15-2</u>	MAP OLD: 1525	BLOCK ---	PAR 057	SUB ---	<u>15-25</u>		<u>57</u>
Acct. No.					Map	Block	Parcel

NEW: 1508      121

Date	Grantor (From)	Grantee (To)	D.B.	Pg.	Type	W.D. Cons
4-3-90	MANCHESTER PROP	Barnett Bank of Atlanta	865	454	DUP	
8-14-91	Barnett Bank of Atlanta	d/b/a Doug Roach Homes Roach Douglas J.	1042	65	WD	4 hats 50 <sup>00</sup>
12-20-91	d/b/a Doug Roach Homes Roach, Douglas J.	Mariaelean Bartlett Bartlett, Michael A. &	1116	226	WD	99 90

City	G.M.D.	L.D.	L.L.	Dimensions	Acreage				
		15	369 424		Return	Deed	Plat	Comp.	Used
							1.02		
Subdivision					Block	Lot	Plat Bk.	Page	
WOODRIDGE						3	34	95	
Brief Legal Description									



Property Acquired From: 15-2 . MAP BLOCK PAR SUB  
 OLD: 1525 058  
 Acct. No.

15-25		58
Map	Block	Parcel

NEW: 1508 122

Date	Grantor (From)	Grantee (To)	D.B.	Pg.	Type	W.D. Cons
4-3-90	MANCHESTER PROP Atlanta	Barnett Bank of Atlanta	865	454	DUR	
8-14-91	Barnett Bank of	d/b/a Doug Roach Homes Roach, Douglas J.	1042	65	WD	4 Lots 50 <sup>00</sup>

City	G.M.D.	L.D.	L.L.	Dimensions	Acreage				
		15	369		Return	Deed	Plat	Comp.	Used
							101		

Subdivision	Block	Lot	Plat	Bk.	Page
WOODRIDGE		4		34	95

Brief Legal Description







Property  
 Acquired From: 15-21  
 Acct. No.

MAP BLOCK PAR SUB  
 OLD: 1525 060  
 NEW: 1508 124


15-25		60
Map	Block	Parcel

Date	Grantor (From)	Grantee (To)	D.B.	Pg.	Type	W.D. Cons
	MANCHESTER PROP.					
4-3-90	Manchester Prop.	Barnett Bank of Atlanta	865	461	DUP	89 <sup>40</sup>
1-18-91	BARNETT BANK OF ATLANTA	JACKSON, THOMAS M. & Peggy H	947	73	LTD. WD	96 <sup>00</sup>

City	G.M.D.	L.D.	L.L.	Dimensions	Acreage				
		15	369		Return	Deed	Plat	Comp.	Used
							1.17		

Subdivision	Block	Lot	Plat Bk.	Page
WOODRIDGE		6	34	95

Brief Legal Description





Property	MAP	BLOCK	PAR	SUB	15-25	61	
Acquired From: 15-25-OLD: 1525-14-63			061				
Acct. No.			Photo	Call No.	Map	Block	Parcel

NEW: 1508


125

Date	Grantor (From)	Grantee (To)	D.B.	Pg.	Type	W.D. Cons
4-3-90	MANCHESTER PROP Atlanta	Barnett Bank of Atlanta	865	454	DUP	
8-14-91	Barnett Bank of	d/b/a Doug Roach Homes Roach, Douglas J.	1042	65	WD	4 lots 50 <sup>00</sup>

City	G.M.D.	L.D.	L.L.	Dimensions	Acreage				
		15	369		Return	Deed	Plat	Comp.	Used
							101		
Subdivision					Block	Lot	Plat	Bk.	Page
WOODRIDGE						7	34		95
Brief Legal Description									







Property Acquired From: 15-25 OLD MAP 1525	MAP BLOCK	PAR 063	SUB	15-25		63
Acct. No.		Photo	Call No	Map	Block	Parcel

NEW: 1508 127

Date	Grantor (From)	Grantee (To)	D.B.	Pg.	Type	W.D. Cons
4-3-90	MANCHESTER PROP.	Barnett Bank of Atlanta	865	454	DUP	
8-14-91	Barnett Bank of Atlanta	Alba Doug Roach Builder Roach, Douglas J.	1044	20	WD	19 Lots 237.50
3-9-92	Alba Doug Roach Builders Roach, Douglas J.	Jean E. Stover Stover, Larry W. &	1155	217	WD	97.50

City	G.M.D.	L.D.	L.L.	Dimensions	Acreage				
		15	369		Return	Deed	Plat	Comp.	Used
							153		

Subdivision	Block	Lot	Plat Bk.	Page
WOODRIDGE		9	34	95

Brief Legal Description



Property	MAP	BLOCK	PAR	SUB		
Acquired From: <u>15-25</u>	OLD: 1525		064			<u>15-25</u>
Acct. No.						Block
	NEW: 1508		128			Parcel

Date	Grantor (From)	Grantee (To)	D.B.	Pg.	Type	W.D. Cons
4-3-90	MANCHESTER PROP.	Barnett Bank of Atlanta	865	454	DUP	
8-14-91	Barnett Bank of Atlanta C/B/A DOUG ROACH BUILDER	Roach, Douglas J.	1044	20	WD	19 Lots 237.50
1-23-92	ROACH, DOUGLAST.	DENNIS, WAYNE P. & CATHERINE S.	1131	261	WD	101.30

City	G.M.D.	L.D.	L.L.	Dimensions	Acreage				
		15	369		Return	Deed	Plat	Comp.	Used
							119		

Subdivision	Block	Lot	Plat Bk.	Page
WOODRIDGE		10	34	95

Brief Legal Description





Property  
 Acquired From: 15-2  
 Acct. No.

MAP BLOCK PAR SUB  
 OLD: 1525 .065  
 NEW: 1508 129

<u>15-25</u>		<u>65</u>
Map	Block	Parcel

Date	Grantor (From)	Grantee (To)	D.B.	Pg.	Type	W.D. Cons
11-15-88	MANCHESTER PROP.	d/b/A The Pritchard Company Pritchard, Dave	756	289	WD	26 <sup>00</sup>
3-1-89	d/b/A The Pritchard Co. Pritchard, Dave	Linda S. Smithers, Robert E.	778	545	WD	119 <sup>10</sup>

City	G.M.D.	L.D.	L.L.	Dimensions	Acreage				
		15	369		Return	Deed	Plat	Comp.	Used
							1.10		

Subdivision	Block	Lot	Plat Bk.	Page
WOODRIDGE		11	34	95

Brief Legal Description



Property	MAP	BLOCK	PAR	SUB	15-25		66
Acquired From: 15-2-OLD: 15255-15-14			066		Map	Block	Parcel
Acct. No.	NEW: 1508		Photo	Call No			
				130			

Date	Grantor (From)	Grantee (To)	D.B.	Pg.	Type	W.D. Cons
4-3-90	MANCHESTER PROP	Barnett Bank of Atlanta	865	454	DUP	
8-14-91	Atlanta Barnett Bank of	0101A Doug Roach Builder Roach, Douglas J.	1044	20	WD	19 lots 232.50
5-28-92	Doug Roach Builder Roach, Douglas J. d/b/a	Terry L. Frost Frost, Gary Steven &	1221	110	WD	103.40

City	G.M.D.	L.D.	L.L.	Dimensions	Acreage				
		15	369		Return	Deed	Plat	Comp.	Used
							101		
Subdivision					Block	Lot	Plat Bk.	Page	
WOODRIDGE						12	34	95	
Brief Legal Description					PT 13	REV.	42	82	



Property Acquired From: <u>15-2</u>	MAP OLD: <u>1525</u>	BLOCK <u>1525</u>	PAR <u>067</u>	SUB <u>1</u>	<u>15-25</u>		<u>67</u>
Acct. No.					Map	Block	Parcel

NEW: 1508                      131

Date	Grantor (From)	Grantee (To)	D.B.	Pg.	Type	W.D. Cons
4-3-90	MANCHESTER PROP	Barnett Bank of Atlanta	865	454	DLUP	
8-14-91	Barnett Bank of Atlanta	0/b/A Doug Roach Builder Roach, Douglas J.	1044	20	WD	19 lots 237.50

City	G.M.D.	L.D.	L.L.	Dimensions	Acreage				
		15	369		Return	Deed	Plat	Comp.	Used
							105		

Subdivision	Block	Lot	Plat Bk.	Page
WOODRIDGE		13	34	95
Brief Legal Description		Pt 12 Rev.	42	82



Property Acquired From: 15-2 MAP BLOCK PAR SUB  
 Acct. No. OLD: .1525 068

15-25		68
Map	Block	Parcel

NEW: 1508 132

Date	Grantor (From)	Grantee (To)	D.B.	Pg.	Type	W.D. Cons
4-3-90	MANCHESTER PROP.	Barnett Bank of Atlanta	865	454	DUP	
8-14-91	Atlanta Barnett Bank of	401A Doug Roach Builder Roach, Douglas J.	1044	20	WD	19 lots 237.50

City	G.M.D.	L.D.	L.L.	Dimensions	Acreage				
		15	369		Return	Deed	Plat	Comp.	Used
							1.05		

Subdivision	Block	Lot	Plat Bk.	Page
WOODRIDGE		14	34	95

Brief Legal Description





Property  
 Acquired From: 15-25  
 Acct. No.

MAP BLOCK PAR SUB  
 OLD: 1525 069  
 NEW: 1508 133

<u>15-25</u>		<u>69</u>
Map	Block	Parcel

Date	Grantor (From)	Grantee (To)	D.B.	Pg.	Type	W.D.Cons
4-3-90	MANCHESTER PROP Atlanta	Barnett Bank of Atlanta	865	454	DUP	
8-14-91	Barnett Bank of	d/b/A Doug Roach Bu Roach, Douglas J.	1der 1044	20	WD	19 lots 232.50

City	G.M.D.	L.D.	L.L.	Dimensions	Acreage				
		15	369		Return	Deed	Plat	Comp.	Used
							1.01		

Subdivision	Block	Lot	Plat	Bk.	Page
<u>WOODRIDGE</u>		15		34	95

Brief Legal Description



Property Acquired From: 15-2 MAP BLOCK PAR SUB  
 OLD: 1525 .070  
 Acct. No.

15-25		70
Map	Block	Parcel

NEW: 1508 134

Date	Grantor (From)	Grantee (To)	D.B.	Pg.	Type	W.D. Cons
4-3-90	MANCHESTER PROP.	Barnett Bank of Atlanta	865	454	DUP	
8-14-91	Atlanta Barnett Bank of	d/b/A Doug Roach & Wilder Roach, Douglas J.	1044	20	WD	19 Lots 237.50

City	G.M.D.	L.D.	L.L.	Dimensions	Acreage				
		15	369		Return	Deed	Plat	Comp.	Used
							1.01		

Subdivision	Block	Lot	Plat Bk.	Page
WOODRIDGE		16	34	95

Brief Legal Description



Property  
 Acquired From: 15-2  
 Acct. No.

MAP BLOCK PAR SUB  
 OLD: 1525 071  
 NEW: 1508 135

15-25		71
Map	Block	Parcel

Date	Grantor (From)	Grantee (To)	D.B.	Pg.	Type	W.D. Cons
5-15-89	MANCHESTER PROP.	Sharon E. Lewis-Wood Lewis, Stanley i	793	447	WO	134 <sup>90</sup>

City	G.M.D.	L.D.	L.L.	Dimensions	Acreage			
		15	369		Return	Deed	Plat Comp.	Used
							101	

Subdivision	Block	Lot	Plat Bk.	Page
WOODRIDGE		17	34	95

Brief Legal Description



Property	MAP	BLOCK	PAR	SUB
Acquired From: 15-25 SOLD: 1525-18-6			072	
Acct. No.			Photo	Call No
	NEW: 1508		136	

15-25		72
Map	Block	Parcel

Date	Grantor (From)	Grantee (To)	D.B.	Pg.	Type	W.D. Cons
4-3-90	MANCHESTER PROP.	Barnett Bank of Atlanta	865	454	DUP	
8-14-91	Barnett Bank of Atlanta	4101A Doug Roach Builders Roach, Douglas J	1044	20	WD	19 Lots 237.50

City	G.M.D.	L.D.	L.L.	Dimensions	Acreage				
		15	369		Return	Deed	Plat	Comp.	Used
							1.04		

Subdivision	Block	Lot	Plat	Bk.	Page
WOODRIDGE		18		34	95

Brief Legal Description

[The page contains extremely faint and illegible text, likely bleed-through from the reverse side of the document. The text is scattered across the page and cannot be transcribed.]




Property	MAP	BLOCK	PAR	SUB	15-25		73
Acquired From: 15-25	OLD: 1525 14-6		073		Map	Block	Parcel
Acct. No.			Photo	Call No			

NEW: 1508

137

Date	Grantor (From)	Grantee (To)	D.B.	Pg.	Type	W.D. Cons
4-3-90	MANCHESTER PROP. Atlanta	Barnett Bank of Atlanta	865	454	DUP	
8-14-91	Barnett Bank of	WPA Doug Roach Builder Roach Douglas J.	1044	20	WD	19 lots 237.50
1-25-92	Roach, Douglas J.	Starr L. Timmons Timmons, Charles M. &	1385	187	WD	127.20

City	G.M.D.	L.D.	L.L.	Dimensions	Acreage				
		15	369		Return	Deed	Plat	Comp.	Used
							102		
Subdivision					Block	Lot	Plat Bk.	Page	
Woodridge						19	34	95	
Brief Legal Description									



Property Acquired From: 15-2 . OLD: 1525  
 Acct. No. MAP BLOCK PAR SUB  
 074

15-25		74
Map	Block	Parcel


NEW: 1508 138

Date	Grantor (From)	Grantee (To)	D.B.	Pg.	Type	W.D. Cons
12-6-88	MANCHESTER PROP	Jeanne E. Pearson, James L. <sup>State</sup>	Pearson 762	74	WD	132.90
6-14-91	Pearson, James L.	Pearson, Jeanne E.	1010	191	SD	0
6-14-91	Pearson, Jeanne E.	Nuber, <sup>Gregory C.</sup> Linda E.	1010	193	WD	134.05

City	G.M.D.	L.D.	L.L.	Dimensions	Acreage				
		15	369		Return	Deed	Plat	Comp.	Used
							101		

Subdivision	Block	Lot	Plat	Bk.	Page
WOODRIDGE		20		34	95

Brief Legal Description



Property	MAP	BLOCK	PAR	SUB	15-25		75
Acquired From: 15-25-OLD: \$1525/4-6			075		Map	Block	Parcel
Acct. No.			Photo	Call No			
	NEW: 1508		139				

Date	Grantor (From)	Grantee (To)	D.B.	Pg.	Type	W.D.Cons
4-3-90	MANCHESTER PROP	Barnett Bank of Atlanta	865	454	DUP	
8-14-91	Atlanta Barnett Bank of	1101/11 Doug Roach Builder Roach Douglas J.	1044	20	WD	19 lots 237.50
9-4-92	Doug Roach D/B/A Doug Roach Builder Roach Douglas J. aka	Zangel, Stanley G.	6293	49	WD	718.50
9-4-92	Zangel, Stanley G.	Jabrena L Zangel, Zangel, Stanley G. 2	1293	57	WD	-0

City	G.M.D.	L.D.	L.L.	Dimensions	Acreage				
		15	369		Return	Deed	Plat	Comp.	Used
							1.06		
Subdivision					Block	Lot	Plat Bk.	Page	
Woodridge						27	34	95	
Brief Legal Description					Pt	22	42	82	



Property Acquired From: 15-2 MAP OLD: 1525 BLOCK PAR SUB 076  
 Acct. No. NEW: 1508 -140

15-25		76
Map	Block	Parcel

Date	Grantor (From)	Grantee (To)	D.B.	Pg.	Type	W.D. Cons
4-3-90	MANCHESTER PROP	Barnett Bank of Atlanta	865	454	DWP	
8-14-91	Barnett Bank of Atlanta	C/O/A Doug Roach Builder Roach, Douglas J.	1044	20	WD	19 Lots 237.50

City	G.M.D.	L.D.	L.L.	Dimensions	Acreage			
		15	369		Return	Deed	Plat Comp.	Used
							126	

Subdivision	Block	Lot	Plat Bk.	Page
WOODRIDGE	Pt. 22		34	95

Brief Legal Description	REV	42	82









Property Acquired From: 15- MAP BLOCK PAR SUB  
 OLD: 1525 . 078  
 Acct. No. 2720 14 NEW: 1508 142

<u>15-25</u>		<u>78</u>
Map	Block	Parcel

Date	Grantor (From)	Grantee (To)	D.B.	Pg.	Type	W.D. Cons
<u>9-21-89</u>	<u>MANCHESTER PROP</u>	<u>Thelma C. Harrop Harrop, James D. &amp;</u>	<u>821</u>	<u>420</u>	<u>410</u>	<u>122<sup>00</sup></u>

City	G.M.D.	L.D.	L.L.	Dimensions	Acreage				
		<u>15</u>	<u>369</u>		Return	Deed	Plat	Comp.	Used
							<u>1.01</u>		

Subdivision	Block	Lot	Plat Bk.	Page
<u>WOODRIDGE</u>		<u>24</u>	<u>34</u>	<u>95</u>

Brief Legal Description



Property  
 Acquired From: 15-  
 Acct. No.

MAP BLOCK | PAR SUB  
 OLD: 1525 079  
 NEW: 1508 143

<u>15-25</u>		<u>79</u>
Map	Block	Parcel

Date	Grantor (From)	Grantee (To)	D.B.	Pg.	Type	W.D. Cons
4-3-90	MANCHESTER PROP	Barnett Bank of Atlanta	865	454	DUP	
8-14-91	Atlanta Barnett Bank of	d/b/a Doug Roach Builder Roach, Douglas J.	1044	20	WD	19 lots 237.50

City	G.M.D.	L.D.	L.L.	Dimensions	Acreage				
		15	369		Return	Deed	Plat	Comp.	Used
							1.01		

Subdivision	Block	Lot	Plat Bk.	Page
<u>WOODRIDGE</u>		<u>25</u>	<u>34</u>	<u>95</u>

Brief Legal Description



Property Acquired From: 15-25-90	MAP OLD: 1525	BLOCK	PAR 080	SUB	15-25		80
Acct. No. 2745 Woodridge Drive	NEW: 1508		Photo	Call No	Map	Block	Parcel
			144				

Date	Grantor (From)	Grantee (To)	D.B.	Pg.	Type	W.D. Cons
	MANCHESTER PROP.					
4-3-90	Manchester Prop.	Barnett Bank of Atlanta	865	451	DUP	9240
5-31-90	Barnett Bank of Atlanta	Deborah J. Daniell Daniell, Garry E.	878	377	WD	Elizabeth L. Daniell 10560

City	G.M.D.	L.D.	L.L.	Dimensions	Acreage				
		15	369		Return	Deed	Plat	Comp.	Used
							1.04		

Subdivision	Block	Lot	Plat Bk.	Page
WOODRIDGE		26	34	95

Brief Legal Description





Property  
 Acquired From: 15-  
 Acct. No.

MAP  
 OLD: 1525  
 NEW: 1508

BLOCK | PAR | SUB  
 --- | 081 | +  
 --- | 145 | ---

15-25		81
Map	Block	Parcel

Date	Grantor (From)	Grantee (To)	D.B.	Pg.	Type	W.D. Cons
4-3-90	MANCHESTER PROP.	Barnett Bank of Atlanta	865	454	DUP	
8-14-91	Atlanta Barnett Bank of	q/b/A Doug Roach Builder Roach, Douglas J.	1044	20	WD	19 lots 232.58
9-15-92	q/b/A Doug Roach Builder Roach, Douglas J.	Thoresen, Michael W.	1281	120	WD	109 <sup>90</sup>

City	G.M.D.	L.D.	L.L.	Dimensions	Acreage				
		15	369		Return	Deed	Plat	Comp.	Used
							102		

Subdivision	Block	Lot	Plat Bk.	Page
WOODRIDGE		27	34	95

Brief Legal Description



Property Acquired From: 15-23 OLD: 1525 MAP BLOCK PAR SUB 082  
 Acct. No. NEW: 1508 146

15-25		82
Map	Block	Parcel

Date	Grantor (From)	Grantee (To)	D.B.	Pg.	Type	W.D. Cons
4-3-90	MANCHESTER PROP.	Barnett Bank of Atlanta	865	454	DUP	
8-14-91	Atlanta Barnett Bank of	d/b/a Doug Roach Builder Roach, Douglas J.	1044	20	WD	19 Lots 237.50
6-19-92	d/b/a Doug Roach Builder Roach, Douglas J.	+ Mittie P. Chamblay Chamblay, James M. Jr.	1223	108	WD	112.90

City	G.M.D.	L.D.	L.L.	Dimensions	Acreage				
		15	369		Return	Deed	Plat	Comp.	Used
							1.04		

Subdivision	Block	Lot	Plat Bk.	Page
WOODRIDGE		28	34	95

Brief Legal Description



Property  
 Acquired From: 15-2  
 Acct. No.

MAP BLOCK PAR SUB  
 OLD: 1525 083  
 NEW: 1508 147

<u>15-25</u>		<u>83</u>
Map	Block	Parcel

Date	Grantor (From)	Grantee (To)	D.B.	Pg.	Type	W.D. Cons
<u>10-26-89</u>	<u>MANCHESTER PROP.</u>	<u>Susan B. Martin Martin, David T. &amp;</u>	<u>752</u>	<u>267</u>	<u>WD</u>	<u>133<sup>70</sup></u>

City	G.M.D.	L.D.	L.L.	Dimensions	Acreage				
		<u>15</u>	<u>369</u>		Return	Deed	Plat	Comp.	Used
							<u>104</u>		

Subdivision	Block	Lot	Plat	BK.	Page
<u>WOODRIDGE</u>		<u>29</u>		<u>34</u>	<u>95</u>

Brief Legal Description



Property Acquired From: 15-25	MAP . BLOCK SOLD: 915255-16-6	PAR SUB 084	15-25		84
Acct. No. 2665	Woodridge Chase	Photo	Call No	Map	Block
	NEW: 1508	148			

Date	Grantor (From)	Grantee (To)	D.B.	Pg.	Type	W.D. Cons
4-3-90	MANCHESTER PROP. Atlanta	Barnett Bank of Atlanta	865	454	DUP	
8-14-91	Barnett Bank of 2 Doug Roach Builders	AlbA Doug Roach Builder Roach, Douglas J.	1044	20	WD	19 Lots 237.50
10-15-92	Roach, Douglas S. AlbA	Linda A. Summers Summers, Allen, E	1312	10	WD	22.20

City	G.M.D.	L.D.	L.L.	Dimensions	Acreage				
		15	369		Return	Deed	Plat	Comp.	Used
							401		
Subdivision					Block	Lot	Plat	Bk.	Page
WOODRIDGE						30		34	95
Brief Legal Description									





Property Acquired From: 15-2 MAP BLOCK PAR SUB  
 OLD: 1525 085  
 Acct. No.

15-25 85  
 Map Block Parcel

NEW: 1508 149

Date	Grantor (From)	Grantee (To)	D.B.	Pg.	Type	W.D. Cons
4-3-90	MANCHESTER PROP	Barnett Bank of Atlanta	865	454	DUP	
8-14-91	Atlanta Barnett Bank of	d/b/a Doug Roach Builder Roach, Douglas J.	1044	20	WD	191.50 237.50
10-9-92	Doug Roach Buildee Roach, Douglas J. d/b/a	Betty Smith Smith, Clayton H. &	1311	69	WD	123.00

City	G.M.D.	L.D.	L.L.	Dimensions	Acreage				
		15	369		Return	Deed	Plat	Comp.	Used
							1.07		

Subdivision	Block	Lot	Plat	Bk.	Page
WOODRIDGE		31		34	95

Brief Legal Description



Property Acquired From: 15-2	MAP: 1525	BLOCK: 1508	PAR: 086	SUB: 150	15-25	86	
Acct. No.	NEW: 1508		photo	Call No	Map	Block	Parcel

Date	Grantor (From)	Grantee (To)	D.B.	Pg.	Type	W.D. Cons
4-3-90	MANCHESTER PROP. Atlanta	Barnett Bank of Atlanta	865	454	DUP	
8-14-91	Barnett Bank of	1010/A Doug Roach Builder Roach Douglas J.	1044	20	WD	19 Lots 237.50
6-12-92	ROACH, DOUGLAS J.	GROULX, ROGER R. & KEMBERLY J.	1224	220	WD	116.50

City	G.M.D.	L.D.	L.L.	Dimensions	Acreage				
		15	369		Return	Deed	Plat	Comp.	Used
							144		

Subdivision	Block	Lot	Plat Bk.	Page
WOODRIDGE		32	34	95

Brief Legal Description

1. The first part of the document discusses the importance of maintaining accurate records of all transactions and activities. It emphasizes that this is essential for ensuring transparency and accountability in the organization's operations.

2. The second part of the document outlines the various methods and tools used to collect and analyze data. It highlights the need for consistent data collection procedures and the use of advanced analytical techniques to derive meaningful insights from the data.

3. The third part of the document focuses on the role of technology in data management and analysis. It discusses how modern software solutions can streamline data collection, storage, and analysis processes, thereby improving efficiency and accuracy.

4. The fourth part of the document addresses the challenges associated with data management, such as data quality, security, and privacy. It provides strategies to mitigate these risks and ensure that the data remains reliable and secure throughout its lifecycle.

5. The fifth part of the document concludes by summarizing the key findings and recommendations. It stresses the importance of ongoing monitoring and evaluation to ensure that the data management processes remain effective and aligned with the organization's goals.

Property  
 Acquired From: 15-  
 Acct. No.

MAP BLOCK PAR SUB  
 OLD: 1525 087

NEW: 1508 151


15-25		27
Map	Block	Parcel

Date	Grantor (From)	Grantee (To)	D.B.	Pg.	Type	W.D. Cons
4-3-90	MANCHESTER PROP	Barnett Bank of Atlanta	865	454	DWP	
8-14-91	Atlanta Barnett Bank of	d/b/a Doug Roach Builder Roach, Douglas J.	1044	20	WD	19 lots 237.50

City	G.M.D.	L.D.	L.L.	Dimensions	Acreage				
		15	369		Return	Deed	Plat	Comp.	Used
							1.48		

Subdivision	Block	Lot	Plat Bk.	Page
WOODRIDGE		33	34	95

Brief Legal Description



Property	MAP	BLOCK	PAR	SUB
Acquired From: 15-25 OLD: 1525-1-6			088	
Acct. No.			Photo	Call No
	NEW: 1508		152	

15-25		88
Map	Block	Parcel

Date	Grantor (From)	Grantee (To)	D.B.	Pg.	Type	W.D. Cons
4-3-90	MANCHESTER PROP Atlanta	Barnett Bank of Atlanta	865	454	DUP	
8-14-91	Barnett Bank of Atlanta	461A Doug Roach Builder Roach, Douglas J.	1044	20	WD	19 lots 237.50

City	G.M.D.	L.D.	L.L.	Dimensions	Acreage				
		15	369 424		Return	Deed	Plat	Comp.	Used
							1.01		

Subdivision	Block	Lot	Plat	Bk.	Page
WOODRIDGE		34		34	95

Brief Legal Description





Property Acquired From: 15-2 MAP OLD: 1525 BLOCK: PAR 089 SUB  
 Acct. No. NEW: 1508 -153

15-25		89
Map	Block	Parcel

Date	Grantor (From)	Grantee (To)	D.B.	Pg.	Type	W.D. Cons
1988	MANCHESTER PROP.	Wint, Billie J.	696	237	WD	30 <sup>00</sup>
			746	22	WD	-0

City	G.M.D.	L.D.	L.L.	Dimensions	Acreage				
		15	369 424		Return	Deed	Plat	Comp.	Used
							1.01		

Subdivision	Block	Lot	Plat Bk.	Page
WOODRIDGE		35	34	95

Brief Legal Description



Property Acquired From: 151 - OLD: 1525 - MAP: 1090 - BLOCK: 154 - PAR: 154 - SUB: 154 -  
 Acct. No. - NEW: 1508

<u>15-25</u>		<u>90</u>
Map	Block	Parcel

Date	Grantor (From)	Grantee (To)	D.B.	Pg.	Type	W.D. Cons
<u>10-26-89</u>	<u>MANCHESTER PROP</u>	<u>Valentine, Joseph D.</u>	<u>831</u>	<u>637</u>	<u>WD</u>	<u>133<sup>00</sup></u>

City	G.M.D.	L.D.	L.L.	Dimensions	Acreage				
		<u>15</u>	<u>424</u>		Return	Deed	Plat	Comp.	Used
							<u>106</u>		
Subdivision					Block	Lot	Plat	Bk.	Page
<u>WOODRIDGE</u>						<u>36</u>		<u>34</u>	<u>95</u>

Brief Legal Description



Name On Return:	MAP	BLOCK	PAR	SUB		
	OLD: 1525		010	J		15-25
Name On Deed:	NEW: 1508		155			105
					Map	Block
						Parcel

Property Address: *93 1A COM 105* Property Acquired From: *10A*

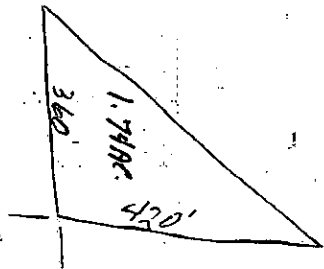
Acquired By: *Will* Approximate Date Acquired: *1981* Recorded Yes *2* No *1* Pg. *1* Size: (Dim. or Ac.)

Bounded By: N. *DET* E. *14* W.

Date	Grantor (From)	Grantee (To)	D.B.	Pg.	Type	W.D. Cons.
?/81	BRAY, H. MICHAEL	KEETER, DONALD T. & LARRY	<del>368</del> 306	570	W	3' 10"
9/83	BRAY, H. MICHAEL	KEETER, DONALD P.	368	597	Consecutive	0-
12/83	BRAY, H. MICHAEL	KEETER, DONALD T. & LARRY	379	540	Consecutive	0-

City	G.M.D.	L.D.	L.L.	Dimensions	Acreage				
		15	369		Return	Deed	Plat	Comp.	Used
									1.75
Subdivision					Block	Lot	Plat Book	Page	
							19	9	

Brief Legal Description:



Property Acquired From:	MAP	BLOCK	PAR	SUB
Acct. No.	OLD: 1513		44	
	NEW: 1508		156	

15-13		44
Map	Block	Parcel

Date	Grantor (From)	Grantee (To)	D.B.	Pg.	Type	W.D. Cons
12-87	AARON, STEWART I	LAKE ALLATOONA PROPERTY ASSOCIATES	698	257	Qc	-0-
12-87	BRUCE J. AKLAM	PEL...	698	259	Qc	-0-
11-88	BATES, STURGEON G. III	PAR...	757	82	QC	-
6/30/93	LAKE ALLATOONA PROPERTY ASSOCIATES	Max SIMPSON & BOBBY CARTER MBA C'S DEVELOPERS	1518	17	W/P	452.50
7/93	CANTRELL, GRADY	" "	1556	265	W/D	FOR 10 AC

G.M.D.	L.D.	L.L.	Dimensions	Acreage
	15	352 353	**25.42 AC ±	53.23 AC 3.91 AC

Subdivision	Block	Lot	Plat Bk.	Page
USED		10-14	5	134

Brief Legal Description 1988 deed 728/284 from Sidney Shire to Richard Abstein in his part. \*ADJUSTED ACREAGE PER DEED 1518/17, 12/2/93 FOR 94 TAX 27.81 AC ± USED FOR EAGLE RIDGE UNIT I, 12/14/93 \*\* 21.51 AC. Used for Eagle Ridge Unit II 11/2/94

\* FOR 94 TAX 27.81 AC ± USED FOR EAGLE RIDGE UNIT I, 12/14/93 \*\* 21.51 AC. Used for Eagle Ridge Unit II 11/2/94





Name On Return:

Photo	Call No.

15-13		44
Map	Block	Parcel

Name On Deed: BRADSHAW, William T.

Property Address: E/ 15 Ridge Rd.

Property Acquired From:

Acquired By: Deed  Will  Approximate Date Acquired: \_\_\_\_\_ Recorded Yes  No  D.B.  Pg.  Size: (Dim. or Ac.)

Bounded By: N. \_\_\_\_\_ S. \_\_\_\_\_ E. \_\_\_\_\_ W. \_\_\_\_\_

Date	Grantor (From)	Grantee (To)	D.B.	Pg.	Type	W.D. Cons.
9-3-70	BEVELLE, Ira et al		108	265	WD	
2/15/23	Bradshaw, Wm. T.	Atlanta Syndicates, Inc.	B7	247 246	WD	285 <sup>00</sup>
2/15/23	Atlanta Syndicates, Inc.	Associates Lake Alatoona Property	149	709 710	WD	

City	G.M.D.	L.D.	L.L.	Dimensions	Acreage 53 Ac.				
	1019	15	352 353 354		Return	Deed	Plat	Comp.	Used
							8021		8021

Subdivision	Block	Lot	Plat Book	Page
Sally Elizabeth Bedelle Est.	—	10 <sup>th</sup> thru 14	5	136

Brief Legal Description: 80.21 Ac.



Name On Return:

Name On *HILLHOUSE, W.W. and.*  
 Deed: *BEDELLE, Mrs. Lizzie*

Photo	Call No.

<i>15.13</i>		<i>44</i>
Map	Block	Parcel

Property Address: *OFF RIDGE RD.*

Property Acquired From:

Acquired By: Deed  Will  Approximate Date Acquired: Recorded Yes  No  D.B.  Pg.  Size (Dim. or Ac.)

Bounded By: N. S. E. W.

Date	Grantor (From)	Grantee (To)	D.B.	Pg.	Type	W.D.Cons.
<i>9/8/62</i>	<i>HILLHOUSE, H.R.</i>		<i>67</i>	<i>42</i>	<i>WD.</i>	
<i>5/4/29</i>	<i>PAYNE, Bennett</i>		<i>VV</i>	<i>351</i>	<i>WD</i>	

City	G.M.D.	L.D.	L.L.	Dimensions	Acreage				
					Return	Deed	Plat	Comp.	Used
	<i>1019</i>	<i>15</i>	<i>352</i>			<i>40</i>			<i>40</i>
Subdivision					Block	Lot	Plat Book	Page	

Brief Legal Description: *40 AC LL 352*  
*LD 15*



Name On Cantrell,  
Return: Canton, Ga

MAP BLOCK PAR SUB  
 OLD: 15-13 43  
 NEW: 15-08 157

15-13		43
Map	Block	Parcel

Name On Deed: *Cantrell*

Property Address: *SE 1/8 RIDGE RD.*

Property Acquired From:

Acquired By: Deed Will Approximate Date Acquired: Recorded Yes No D.B. Pg Size (Dim. or Ac.)

Bounded By: N. E. W.

*COMBINE TAX BACKLOG OFFICE BACKLOG IN MAPPING 8/26/01*

Date	Grantor (From)	Grantee (To)	D.B.	Pg.	Type	W.D.Cons.
8/1/64	HILLHOUSE, W.W.		74	307	WD	

out	G.M.D.	L.D.	L.L.	Dimensions	Acreage				
					Return	Deed	Plat	Comp.	Used
	198	15	296	3.21 AC. ±	49	49		44	49
			297	32.7 AC. ±					
	Subdivision			Block	Lot	Plat Book	Page		

*DELETE 150 BOY OFFICE BACKLOG IN MAPPING 8/26/01 WITH 150 BOY OFFICE BACKLOG IN MAPPING 8/26/01*

Brief Legal Description: *49A L.L. 296, 297 LD 15*



Property Acquired From:
Acct. No. 157

Photo	Call No
-------	---------

15-8		157A
Map	Block	Parcel

Date	Grantor (From)	Grantee (To)	D.B.	Pg.	Type	W.D. Cons
6/29/94	CANTRELL, FREDDIE L.	CARTER, BOBBY / SIMPSON, MAX. <sup>ed 1/2 A</sup> C & S DEVELOPERS	1872	58	W/D	242.90
6/18/97	CARTER, BOBBY d/b/a C & S DEVELOPERS	SIMPSON, MAX	2774	251	W/D	20.00
11/30/98	Homes by Shirley, Inc	Carter, Bobby & Shirley, Inc	3525	008	W/D	-D-

City	G.M.D.	L.D.	L.L.	Dimensions	Acreeage	Return	Deed	Plat	Comp.	Used
		15	296	121 AC	2.75 AC ± .62					
			297	2.5 AC ±	2.550					2.550


Subdivision	Block	Lot	Plat Bk.	Page
		2	53	76

Brief Legal Description: \*24.06 AC ± USED FOR EABLE RIDGE UNIT III READJUSTED  
 REMAINING ACREEAGE AFTER S/D WAS TAKEN OUT ± COMPUTED 2.75 AC ± 10/2/95










Property Acquired From:  
Aset. No. 157A

Photo Call No


15-8 157C  
Map Block Parcel

Date	Grantor (From)	Grantee (To)	D.B.	Pg.	Type	W.D. Cons
5/12/97	d/A CFS DEVELOPERS SIMPSON, MAX & BOBBY CARTER	SIMPSON, MAX	2712	296	W/D	-0-
2/27/98	SIMPSON, MAX	MABRY S. WILLIAMSON, RANDALL D. JR.	3065	158	W/D	149.90
5/19/06	MABRY S. WILLIAMSON, RANDALL D. JR.	SMITH, NATALIE I. BERRY, BRIAN	8883	468	WD	195.90

City	G.M.D.	L.D.	L.L.	Dimensions	Acreage				
		15	296 297		Return	Deed	Plat	Comp.	Used
							167		167
Subdivision					Block	Lot	Plat Bk.	Page	
						4	53	76	
Brief Legal Description									








Property Acquired From: 15-12	MAP OLD: 1513	BLOCK	PAR 043	SUB F
Acct. No.	NEW: 1508		Photo 158	Call No

15-13		43F
Map	Block	Parcel

Date	Grantor (From)	Grantee (To)	D.B.	Pg.	Type	W.D.Cons
3/91	CANTRELL, FREDDIE L.	BOBBIE H. CANTRELL, FREDDIE L.	967	116	LS	-0-
8/30/99	BOBBIE H. CANTRELL, FREDDIE L.	BROCK, KIMBERLY ANNE CANTRELL, JOEL R.	3810	227	QC	-0-
11/27/00	BROCK, KIMBERLY ANNE CANTRELL, JOEL R.	BOBBIE H. CANTRELL, FREDDIE L.	4391	479	QC	-0-

City	G.M.D.	L.D.	L.L.	Dimensions	Acreage				
				7.88 AC	Return	Deed	Plat	Comp.	Used
		15	297	*8.55 AC				5.31	
Subdivision					Block	Lot	Plat Bk.	Page	

Brief Legal Description: PARCEL 157 COMBINED BY TAX ASSESSORS BACK IN 7/96  
 DONE IN MAPPING 8/26/01





Property Acquired From: <b>15B</b>
Acct. No.

Photo	Call No


<b>15N08</b>		<b>158A</b>
Map	Block	Parcel

Date	Grantor (From)	Grantee (To)	D.B.	Pg.	Type	W.D. Cons
<b>8/4/01</b>	<b>CANTRELL, BOBBIE H. &amp; FREDDIE L.</b>	<b>BROCK, KIMBERLY A. &amp; DEREK V.</b>	<b>5387 4802</b>	<b>358 102</b>	<b>CORRECTIVE WD</b>	<b>0</b>

City	G.M.D.	L.D.	L.L.	Dimensions	Acreage				
					Return	Deed	Plat	Comp.	Used
		<b>15</b>	<b>897</b>			<b>1.07</b>			<b>1.07</b>

Subdivision	Block	Lot	Plat Bk.	Page

Brief Legal Description	<b>(PLAT ATTACHED)</b>



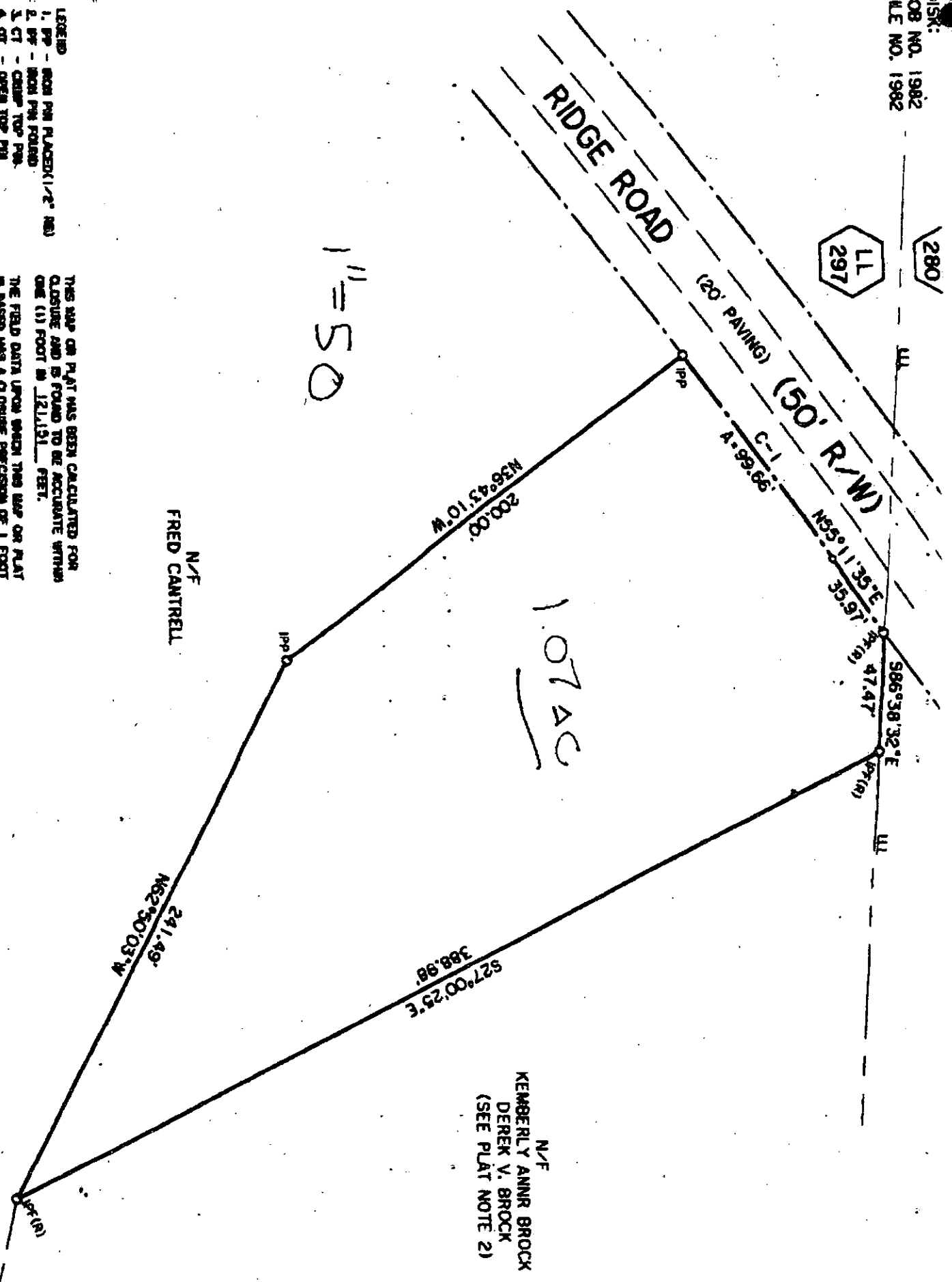
DISK:  
JOB NO. 1982  
FILE NO. 1982


- LEGEND
- 1. PP - IRON PIN PLACED (1/2" DIA)
  - 2. PF - IRON PIN FOUND
  - 3. CT - CORNER TOP PIN
  - 4. OT - OPEN TOP PIN
  - 5. R - REFORCING BAR
  - 6. LL - LAND LOT LINE
  - 7. R/W - RIGHT OF WAY
  - 8. PL - PROPERTY LINE
  - 9. CL - CENTER LINE
  - 10. - AND HAVE 0 REF

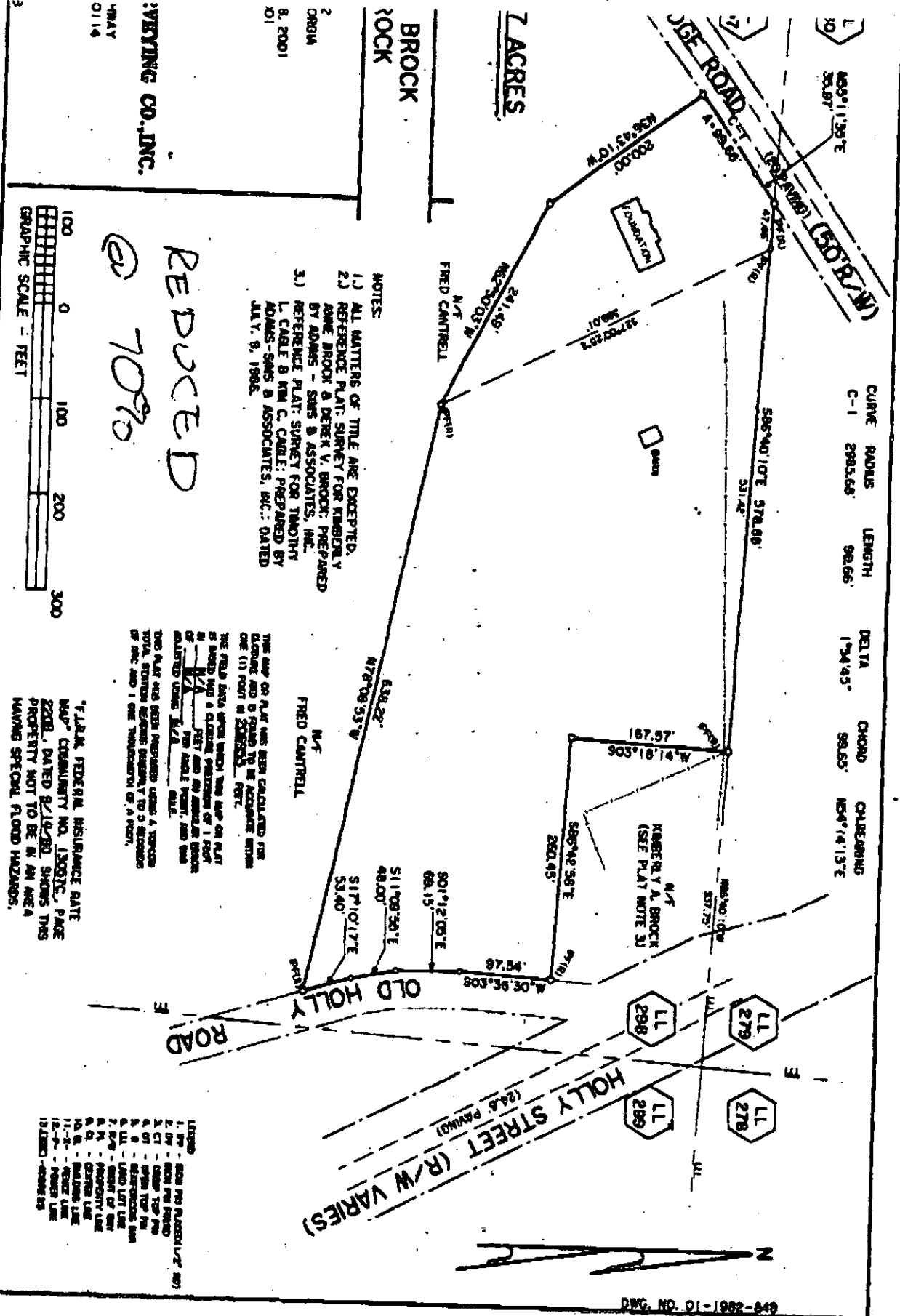
THIS MAP OR PLAT HAS BEEN CALCULATED FOR  
CLOSURE AND IS FOUND TO BE ACCURATE WITHIN  
ONE (1) FOOT IN 121,121 FEET.

THE FIELD DATA UPON WHICH THIS MAP OR PLAT  
IS BASED HAS A CLOSURE PRECISION OF 1 FOOT  
IN N/A FEET AND AN ANGULAR ERROR  
OF N/A PER ANGLE POINT, AND WAS  
ADJUSTED USING N/A RULE.

THIS PLAT HAS BEEN PREPARED USING A TOPCON  
TOTAL STATION READINGS DIRECTLY TO 5 SECONDS








**REDUCED**

**7080**

GRAPHIC SCALE - FEET

0 100 200 300

"FLORIDA FEDERAL INSURANCE RATE MAP" COMMUNITY NO. 12031C, PAGE 2208, DATED 8/16/90 SHOWS THIS PROPERTY NOT TO BE IN AN AREA HAVING SPECIAL FLOOD HAZARDS.



Property Acquired From: <b>15-13</b>	MAP BLOCK	PAR SUB		
Acct. No.	OLD: 1513	043	G	
	NEW: 1508	Photo 159	Call No	

<b>15-13</b>		<b>43G</b>
Map	Block	Parcel

Date	Grantor (From)	Grantee (To)	D.B.	Pg.	Type	W.D. Cons
3/91	CANTRELL, FREDDIE L.	DEREK V. & BROCK, KIMBERLY ANNE	975	56	W	29.00


City	G.M.D.	L.D.	L.L.	Dimensions	Acreage.				
		15	297		Return	Deed	Plat	Comp.	Used
								4.93±	
Subdivision					Block	Lot	Plat Bk.	Page	

Brief Legal Description

---



---






Property Acquired From: 15-13-OLD: 1513	MAP	BLOCK	PAR	SUB
Acct. No.	NEW: 1508		043	E
			Photo 160	Call No

15-13		43E
Map	Block	Parcel

Date	Grantor (From)	Grantee (To)	D.B.	Pg.	Type	W.D. Cons
9-8-86	Cantrell, Freddie	Timothy L. Cagle, Kimberly C.	580	272	WO	2 Tracts -0-
1/89	CAGLE, TIMOTHY L	CAGLE, KIMBERLY C	771	849	QC	-0-
12/91	1/2 INT. BROCK, KIMBERLY ANN G.	1/2 INT. BROCK, DEREK VAN	117	142	W	-0-

City	G.M.D.	L.D.	L.L.	Dimensions	Acres	30.40 AC 1.06 AC.		
		15	297		Return	Deed	Plat	Comp. Used
					1.30 AC			
Subdivision					Block	Lot	Plat Bk.	Page
							31	198 Tracts
Brief Legal Description * FOR 91 TAX. 24 AC. TAKEN FOR R(1) 12-10-90								



Name On Fann, Char  
Return: Canton,

MAP BLOCK  
OLD: 1513

PAR SUB  
041

15-13		41
Map	Block	Parcel

Name On  
Deed:

NEW: 1508

161

Property <sup>SE/</sup>  
Address: 1/5 RIDGE RD.

Property  
Acquired From:

Acquired Deed  
By: Will

Approximate  
Date Acquired:

Recorded  
Yes No

D.B. Pg.

Size:  
(Dim. or Ac.)

Bounded  
By: N.

S.

E.

W.

Date	Grantor (From)	Grantee (To)	D.B.	Pg.	Type	W.D.Cons.
6/15/46	DILBECK, Lee		14	697	WD.	
5/85	FANN, Charlie	FANN, Charlie & Beulah <sup>M&amp;E</sup>	457	585	WD	-0-
5/85	FANN, Charlie + Beulah <sup>M&amp;E</sup>	Cantrell, Ruth Ann	457	586	WD	-0-


City	G.M.D.	L.D.	L.L.	Dimensions	Acreage				
					Return	Deed	Plat	Comp.	Used
out	1019	15	279	X 2.35 AC	8	8	-	8	8
Subdivision 280					Block	Lot	Plat Book	Page	

Brief Legal Description: X ADJUSTED ACERAGE PER PLAT IN OFFICE 8/9/07

LD 15







Name On Return:	MAP: <u>1513</u> BLOCK: <u>40</u> PAR: <u>40</u> SUB: <u>40</u>	<u>15-13</u>		<u>40</u>
Name On Deed:	NEW: <u>1508</u>	<u>162</u>	Coil No.	Map Block Parcel

Property Address:	Property Acquired From:			
Acquired By: Deed <input type="checkbox"/> Will <input type="checkbox"/>	Approximate Date Acquired:	Recorded Yes <input type="checkbox"/> No <input type="checkbox"/>	D.B. <input type="checkbox"/> Pg. <input type="checkbox"/>	Size: (Dim. or Ac.)
Bounded By:	N.	S.	E.	W.

Date	Grantor (From)	Grantee (To)	D.B.	Pg.	Type	W.D. Cons.
5-14-74	WEBSTER, PIERCE D.	AMOS, NOAH & EVELYN L.	164	91	W	1560
5/31/94	AMOS, NOAH EVELYN LOUISE	BROWN, SHELBY JANE	1846	236	W	—
3/1/95	BROWN, SHELBY JANE	AMOS, NOAH EVELYN LOUISE	2034	307	W/D	—

City	G.M.D.	L.D.	L.L.	Dimensions	Acres	Acreage				
	1019	15	279 280	400x400 330	165 AC. ±	Return	Deed	Plat	Comp.	Used

Subdivision	Block	Lot	Plat Book	Page

Brief Legal Description:





Name On Return: Rt 4 CANTON, GA.

Photo  Call No.

15.13 Map 40 Block Parcel 53

Name On Deed: ~~McCLARTY, Earnest~~

Property Address: NW/5 RIDGE RD.

Property Acquired From:

Acquired By:  Deed  Will  Approximate Date Acquired: \_\_\_\_\_ Recorded Yes  No  D.B. \_\_\_\_\_ Pg. \_\_\_\_\_ Size: (Dim. or Ac.) \_\_\_\_\_

Bounded By: N. \_\_\_\_\_ S. \_\_\_\_\_ E. \_\_\_\_\_ W. \_\_\_\_\_

Date	Grantor (From)	Grantee (To)	D.B.	Pg.	Type	W.D.Cons.
<del>3/3/68</del>	<del>HARRISON, VANCE</del>		<del>94</del>	<del>602</del>	<del>WD</del>	<del>5.50 RT</del>
<del>6-18-71</del>	<del>McCLARTY, Earnest M.</del>	<del>McCLARTY, Pearl R. Mrs.</del>	<del>111</del>	<del>202</del>	<del>WD</del>	<del>—</del>
<del>6-25-73</del>	<del>McCLARTY, PENRI MANNING</del>	<del>Webster, Pierce D.</del>	<del>144</del>	<del>471</del>	<del>WD</del>	<del>12.00</del>

City	G.M.D.	L.D.	L.L.	Dimensions	Acreage				
					Return	Deed	Plat	Comp.	Used
	1019	15	279 280	400 x 400 330					
Subdivision					Block	Lot	Plat Book	Page	

Brief Legal Description: H/L LL 279.280 LD 15



Property Acquired From: <u>1102</u>
Acct. No.

Photo	Call No
-------	---------

<u>15N08</u>		<u>1102A</u>
Map	Block	Parcel

Date	Grantor (From)	Grantee (To)	D.B.	Pg.	Type	W.D. Cons
<u>6/30/00</u>	<u>EVELYN LOUISE AMOS, NOAH</u>	<u>BEAL, RUSTY K.</u>	<u>4204</u>	<u>142</u>	<u>W/D</u>	<u>70.<sup>00</sup></u>
<u>8/16/07</u>	<u>BEAL, RUSTY K.</u>	<u>SECQUOYA BUILDERS, INC.</u>	<u>9808</u>	<u>71</u>	<u>W/D</u>	<u>116.<sup>00</sup></u>

City	G.M.D.	L.D.	L.L.	Dimensions	Acreage				
					Return	Deed	Plat	Comp.	Used
		<u>15</u>	<u>280</u>			<u>.854</u>			<u>.85</u>

Subdivision	Block	Lot	Plat Bk.	Page

Brief Legal Description



Property Acquired From:	MAP	BLOCK
Acct. No.	OLD: 1513	
	NEW: 1508	

PAR	SUB
039	B
Photo	Call No
163	


15-13		39B
Map	Block	Parcel

Date	Grantor (From)	Grantee (To)	D.B.	Pg.	Type	W.D. Cons
6/1/92	PARSONS, JOY C.	CRIPPEN & LAWRENCE INVESTMENT Co. PARSONS, WILLIAM d/B/a	1226	305	W/D	-0-
5/27/92	CRIPPEN & LAWRENCE INVESTMENT Co. PARSONS, WILLIAM d/B/a	PARSONS, TARLTON F. III	1226	311	QC	69.00
7/22/96	PARSONS, TARLTON F. III	FERRELL, CRISSY PALMER, HENRY E. &	2450	308	W/D	60.00
12/7/99	CRISSY, FERRELL & PALMER, HENRY E. &	BANC ONE FINANCIAL SERVICES, INC	3985	343	DCP	65.50
1/14/00	BANC ONE FINANCIAL SERVICES, INC	SALLY O. & TUCKER, LARRY JOHN &	3988	59	LTD W/D	60.50
4/21/00	SALLY O. & TUCKER, LARRY JOHN	MARTINEZ, JOSE R.	4150	39	WD	99.00

City	G.M.D.	L.D.	L.L.	Dimensions	Acreage				
					Return	Deed	Plat	Comp.	Used
		15	280						

Subdivision	Block	Lot	Plat Bk.	Page

Brief Legal Description



Name On Return:  
 Name On Deed:

Photo      Call No.

15-13      39B  
 Map      Block      Parcel

Property Address:

Property Acquired From:


Acquired By:      Deed Will:      Approximate Date Acquired:      Recorded Yes No:      D.B. Pg.:      Size (Dim. or Ac.):

Bounded By:      N.      S.      E.      W.

Date	Grantor (From)	Grantee (To)	D.B.	Pg.	Type	W.D. Cons.
11/80	WILLIAMS, ELAINE & GRADY H. &	FOWLER, KAREN ANN & SCOTT &	296	346	W	38 <sup>00</sup>
5/183	FOWLER, SCOTT & KAREN ANN	PARSONS, JOY C.	352	602	W	43 <sup>90</sup>
5/14/92	PARSONS, JOY C.	CRIPPEN & LAWRENCE INVESTMENT CO	1199	229	W	45 <sup>00</sup>

City	V.G.M.D.	L.D.	L.L.	Dimensions	Acreage				
					Return	Deed	Plat	Comp.	Used
		15	280	<del>211</del>		DIM			
Subdivision					Block	Lot	Plat Book	Page	

Brief Legal Description: \* FOR 91 TAX, 24 AC. TAKEN FOR E/W PER DEED 950/203.





Property Acquired From:
Acct. No.

Photo	Call No
-------	---------

15N08		164
Map	Block	Parcel


REC  
15/99

Date	Grantor (From)	Grantee (To)	D.B.	Pg.	Type	W.D. Cons
12/30/98	PASSMORE JERRY R.	FKIA DEBRAH P. PASSMORE PHILLIPS, DEBRAH	3445	63	W/D	-0-
4/23/99	PHILLIPS DEBRAH FKIA Debrah Passmore	The Lachish Corporation	3620	276	W/D	62.50
11/20/00	THE LACHISH CORPORATION	CHARITY JONES, JEREMY E	4369	214	WD	117.00
8/8/05	CHARITY JONES, JEREMY E	TARA D. E JOHNSON, MATTHEW T.	8110	413	WD	145.00

City	G.M.D.	L.D.	L.L.	Dimensions	Acreage				
					Return	Deed	Plat	Comp.	Used
		15	280						

Subdivision	Block	Lot	Plat Bk.	Page
			17	183

Brief Legal Description



Name On Return:	MAP	BLOCK	PAR	SUB			
	OLD: 1513			039	A.	15-13	
Name On Deed:	NEW: 1508			164		Map	Block
							Parcel

Property Address:	Property Acquired From:
-------------------	-------------------------


Acquired By:	Deed Will: <input type="checkbox"/> <input type="checkbox"/>	Approximate Date Acquired:	Recorded Yes <input type="checkbox"/> No <input type="checkbox"/>	D.B. Pg.	Size: (Dim. or Ac.)
--------------	--	----------------------------	---	----------	---------------------

Bounded By:	N.	S.	E.	W.
-------------	----	----	----	----

Date	Grantor (From)	Grantee (To)	D.B.	Pg.	Type	W.D.Cons.
10/80	WILLIAMS, GRADY H. & ELAINE	HENDERSON, DAVID O. & PAULA J.	293	671	W	37 <sup>90</sup>
9/84	HENDERSON, DAVID O. & PAULA J.	LINGEFELT, KENNETH	422	258	W	14 <sup>60</sup>
7-25-86	Lingefelt, Kenneth	Passmore, Terry R & Debrah P.	551	432	W D	62 <sup>40</sup>

City	G.M.D.	L.D.	L.L.	Dimensions	Acreage				
		15	280		Return	Deed	Plat	Comp.	Used
						Dim			
Subdivision					Block	Lot	Plat Book	Page	
							17	183	

Brief Legal Description: ~~X~~ FOR 91 TAX 182 AC. TAKEN FOR R/W PER DEED 960/205



Property Acquired From:	MAP BLOCK	PAR SUB		
Acct. No.	OLD: 1513	039	15-13	39
	NEW: 1508	Photo 165	Map	Block Parcel

Date	Grantor (From)	Grantee (To)	D.B.	Pg.	Type	W.D. Cons
3/30/92	WILLIAMS, ELAINE	GARRETT, THOMAS L.	1172	280	W	86.80

City	G.M.D.	L.D.	L.L.	Dimensions	Acreage				
		15	280		Return	Deed	Plat	Comp.	Used
						1.54			
Subdivision					Block	Lot	Plat Bk.	Page	

Brief Legal Description



Name On Williams, Grady H. & Elaine  
 Return: Canton, Ga. R-4

Photo Call No.

15-13 39  
 Map Block Parcel

Name On Deed:

Property Address: ON DILBECK RD.

Property Acquired From:

Acquired By: Deed Will Approximate Date Acquired: Recorded Yes No D.B. Pg. Size: (Dim. or Ac.)

Bounded By: N. S. E. W.

Date	Grantor (From)	Grantee (To)	D.B.	Pg.	Type	W.D. Cons.
10/4/67	HOLLOWAY, Harvey		92	624	WD	5.50 IRS

9-25-77	WILLIAMS, Grady H.	(hint)	116	500	WD	---
---------	--------------------	--------	-----	-----	----	-----


7-18-86	Williams, Grady H.	Williams, Elaine	547	666	ACD	-0-
---------	--------------------	------------------	-----	-----	-----	-----

City	G.M.D.	L.D.	L.L.	Dimensions	Return	Deed	Plat	Comp.	Used
out	1019	15	280			DIM	---	3-42	3-42

Subdivision	Block	Lot	Plat Book	Page
			30	121
			30	122

Brief Legal Description: 3.42 AC, LL 280  
 \* For 91TA v. 199 AC TAKEN FOR RW/D 15  
 12-10-90-

Comp from dem.





Name On Return:	MAP	BLOCK	PAR	SUB
<i>RA 4</i>	OLD: 1513		038	
Name On Deed:	NEW: 1508		166	
<i>RAY, D</i>				

<i>15-13</i>		<i>38</i>
Map	Block	Parcel

*30*


Property Address: <i>15 RIDGE RD.</i>		Property Acquired From:	
Acquired By:	Deed <input type="checkbox"/> Will <input type="checkbox"/>	Approximate Date Acquired:	Recorded Yes <input type="checkbox"/> No <input type="checkbox"/>
Bounded By:		D.B. <input type="checkbox"/> Pg. <input type="checkbox"/>	
N.	S.	E.	W.

Date	Grantor (From)	Grantee (To)	D.B.	Pg.	Type	W.D.Cons.
<i>3/27/69</i>	<i>HOLLOWAY, Huey</i>		<i>100</i>	<i>391</i>	<i>WD</i>	<i>17.00 RTT</i>

City	G.M.D.	L.D.	L.L.	Dimensions	Acreage $\pm$			<i>18</i>	
					Return	Deed	Plat	Comp.	Used
	<i>1019</i>	<i>15</i>	<i>200</i>			<i>DIM</i>		<i>2.8</i>	<i>25</i>

Subdivision	Block	Lot	Plat Book	Page

Brief Legal Description: *2.8 Ac LL 280 LD 15*



Name On Cantrell, Return: Canton, Ga	MAP BLOCK OLD: 1513	PAR SUB 042	15-13	42	
Name On Deed:	NEW: 1508	Plat No 167			Map

32

Property Address: $\frac{5}{8}$ RIDGE RD.	Property Acquired From:			
Acquired By: Deed Will	Approximate Date Acquired:	Recorded Yes No	D.B. Pg.	Size: (Dim. or Ac.)
Bounded By: N.	S.	E.	W.	

Date	Grantor (From)	Grantee (To)	D.B.	Pg.	Type	W.D. Cons.
1/19/52	DILBECK Lee	CANTRELL, DEWEY	25	122	WID	
7/10/99	<sup>ESTATE</sup> CANTRELL, DEWEY J.	CANTRELL, EVELYN J.	3718	109	EX'S DEED	-0-

City	G.M.D.	L.D.	L.L.	Dimensions	Acreage				
					Return	Deed	Plat	Comp.	Used
out	1019	15	280	2.73	3	-		2.6	3
Subdivision					Block	Lot	Plat Book	Page	

Brief Legal Description: 3AC LL 280  
 ✓ FOR 91 TAX. 271 AC TAKEN FOR LD 15  
 R/W 12-10-90


Field Imp 3AC



Property Acquired From:	MAP . BLOCK	PAR SUB			
Acct. No.	OLD: 1513	037 A	15-13		37A
	NEW: 1508	Photo Call No	Map	Block	Parcel
		168			

Date	Grantor (From)	Grantee (To)	D.B.	Pg.	Type	W.D. Cons					
4/3/92	COVINGTON, PATRICIA GAIL	GRAHAM, EDWIN	1173	153	W	41.60					
4/3/92	GRAHAM, EDWIN	VAUGHN, DONNA P. <sup>TONY C. P. &amp;</sup>	1173	154	W	52.20					
12/7/93	VAUGHN, DONNA P. <sup>TONY C. P. &amp;</sup>	GRAHAM, EDWIN	1726	80	DUP	42.00					
6/6/96	GRAHAM, EDWIN	FOX, MICHAEL R. <sup>GLENDA</sup>	2409	158	W/D	73.00					
2/26/99	FOX, MICHAEL R. <sup>Blenda</sup>	MCGUCKIN, JENNIFER W.	3526	152	W/D	79.00					
10/3/03	MCGUCKIN, JENNIFER W.	FORTNER, ROBERT <sup>CAREN</sup>	6611	451	W/D	109.50					
City		G.M.D.	L.D.	L.L.	Dimensions		Acreage				
			15	280			Return	Deed	Plat	Comp.	Used
								.54			
Subdivision						Block	Lot	Plat	Bk.	Page	
						1	1	8		113	
Brief Legal Description											

REC-64  
28-94



Name On Return:

2-36  
Photo Call No.

15-13 37A  
Map Block Parcel

Name On Deed:

Property Address:

Property Acquired From:

Acquired By: Deed \_\_\_ Will \_\_\_ Approximate Date Acquired: Recorded Yes \_\_\_ No \_\_\_ D.B. \_\_\_ Pg. \_\_\_ Size: (Dim. or Ac.)

Bounded By: N. S. E. W.

Date	Grantor (From)	Grantee (To)	D.B.	Pg.	Type	W.D.Cons.
11-21-74 <del>173-401</del>	WEBSTER, PIERCE & ELSIE	TURNER, Michael H. & KATHY	173	401	W	12 <sup>30</sup>
5-87	Turner, Michael H. & Kathy	Glenn Allen Swallows, Patricia G. &	624	349	W	40.00
1/90	GIENN A. SWALLOWS, PATRICIA	COXINGTON, PATRICIA GAIL	841	57	FINAL JUDGMENT &	0

City	G.M.D.	L.D.	L.L.	Dimensions	Acreage DECREE				
		15	280		Return	Deed	Plat	Comp.	Used
							0.54		0.54


Subdivision	Block	Lot	Plat Book	Page
		2	8	113

Brief Legal Description:










Property Acquired From:	MAP: BLOCK: PAR: SUB:	OLD: 1513	037
Acct. No.	NEW: 1508	Photo 169	Call No

15-13		37
Map	Block	Parcel

Date	Grantor (From)	Grantee (To)	D.B.	Pg.	Type	W.D. Cons
1/85	Ezell, Paul D. <sup>Glenda Mae</sup>	Webster, PIERCE D.	437	422	WD	23.50
8-15-86	Webster, Pierce O.	Hogan, James T. & Sharon A.	559	582	WD	33.00
10/27/95	DILBECK, LILLIE MAE	" " "	2223	229	QC	-0-
10/27/95	WEBSTER, ELSIE SUE	" " "	2223	230	QC	-0-
11/19/98	MILLER, CATHERINE L.	MILLER, ERIC	4310	201	Q/C	-0-
City		G.M.D.	L.D.	L.L.	Dimensions	Acreage
			15	280		
Subdivision			Block	Lot	Plat Bk.	Page
				2	8	113
Brief Legal Description						

REC 9/28/00



11 out of 38

Name On Return:				
Name On Deed:	Photo	Call No.	Map	Block
Property Address: <i>RIDGE RD.</i>	Property Acquired From:			
Acquired By:	Deed Will	Approximate Date Acquired:	Recorded Yes No	D.B. Pg.
Bounded By:	N.	S.	E.	W.

<i>15-13</i>		<i>39, 1A</i>
Map	Block	Parcel

Date	Grantor (From)			Grantee (To)			D.B.	Pg.	Type	W.D. Cons.	
<i>7/17/72</i>	<i>B+B MOBILE HOMES INC. INVESTMENT SERVICES</i>			<i>ELSIE SUE WEBSTER, PIERCE D. F</i>			<i>133</i>	<i>474</i>	<i>W/O</i>	<i>12.30</i>	
<i>9/28/73</i>	<i>INVESTMENT SERVICE, INC.</i>			<i>WEBSTER, PIERCE D. F</i>			<i>144</i>	<i>246</i>	<i>W/O</i>	<i>16.00</i>	
<i>5/79</i>	<i>WEBSTER, PIERCE D.</i>			<i>EZELL, GLENDA MAE</i>			<i>263</i>	<i>133</i>	<i>W</i>	<i>10.90</i>	
City		G.M.D.	L.D.	L.L.	Dimensions		Acreage				
			<i>15</i>	<i>280</i>			Return	Deed	Plat	Comp.	Used
								<i>1.0</i>			
Subdivision							Block	Lot	Plat Book	Page	
									<i>8</i>	<i>113</i>	
Brief Legal Description:											



Name On **Cantrell, Jesse**  
 Return: **Canton, Ga. R-4**

Photo	Call No.

<b>15-13</b>		<b>37</b>
Map	Block	Parcel

Name On  
Deed:

Property <sup>NW/4</sup>  
Address: **1/5 RIDGE RD.**

Property  
Acquired From:

Acquired By: Deed  Will  Approximate Date Acquired: Recorded Yes  No  D.B.  Pg.  Size: (Dim. or Ac.)

Bounded By: N. S. E. W.

Date	Grantor (From)	Grantee (To)	D.B.	Pg.	Type	W.D.	Cons.			
<del>8/29/53</del>	<del>DUBELL, LEE</del>		<del>46</del>	<del>107</del>	<del>MO</del>					
1972	Cantrell, Jesse	B+B Mobile Homes	131	474						
11/14/72	B+B MOBILE HOMES INC.	INVESTMENT SERVICE, INC.	143	490	<del>MO</del>					
City		G.M.D.	L.D.	L.L.	Dimensions			Acreage		
out		1019	15	280	Return	Deed	Plat	Comp.	Used	
					1	.75		1.1	1	
Subdivision					Block	Lot	Plat Book	Page		
Brief Legal Description: <b>1 AC LL 280</b> <b>LD 15</b>										

39  
207210









Name On Color, M.H. MAP BLOCK PAR SUB  
 Return: Canton, Ge. OLD: 1513 036  
 Name On Deed: CLDER NEW: 1508 170 170

15-13		36
Map	Block	Parcel

40

Property <sup>NW/4</sup> Address: 15 RIDGE RD. Property Acquired From:  
 Acquired By: CLDER Approximate Date Acquired: Recorded Yes \_\_\_ No \_\_\_ D.B. \_\_\_ Pg. \_\_\_ Size: (Dim. of Ac.)  
 Bounded By: N. S. E. W.

Date	Grantor (From)	Grantee (To)	D.B.	Pg.	Type	W.D. Cons.
<del>1/1/53</del>	<del>BUTLERWORTH, Herbert</del>		<del>25</del>	<del>563</del>	<del>W/D</del>	
<del>12-1-70</del>	<del>CLDER, M.H.</del>	<del>WALKER, LUTHER W.</del>	<del>104</del>	<del>700</del>	<del>W/D</del>	<del>1.30</del>
12-1-71	WALKER, LUTHER W	CLDER, M.H.	118	611	W/D	1.30 per

City	G.M.D.	L.D.	L.L.	Dimensions	Acreage 1.5 AC ±				
out	1019	15	280 281		Return	Deed	Plat	Comp.	Used
					3	DIM	-	27	27
	Subdivision				Block	Lot	Plat Book	Page	

Brief Legal Description: 2.7 Ac ~~6600, 781~~ 280  
LD 15

Final Map 2.5 Ac ±



Name On Return:	MAP OLD: 1513	BLOCK	PAR 036	SUB A	15-13		36A
Name On Deed:	NEW: 1508		Photo 171	Call No.	Map	Block	Parcel

Property Address:	Property Acquired From:
-------------------	-------------------------

Acquired By:	Deed _____ Will _____	Approximate Date Acquired:	Recorded Yes _____ No _____	D.B. _____ Pg. _____	Size: (Dim. or Ac.)
--------------	--------------------------	----------------------------	-----------------------------	----------------------	---------------------


Bounded By:	N.	S.	E.	W.
-------------	----	----	----	----

Date	Grantor (From)	Grantee (To)	D.B.	Pg.	Type	W.D.Cons.
12/78	CLOER, M. H.	HOOPER, MARY ELLEN	251	571	W	- 0 -
8/80	" " "	HOOPER, MARY C.	289	674	Consecutive	- 0 -
5/19/03	ESTATE HOOPER MARY ELLEN CLOER	CARTER, STACY H.	6/59	245	EX'S DEED	106.00

City	G.M.D.	L.D.	L.L.	Dimensions	Acreage				
		15	280 281	*1.46 AC	Return	Deed	Plat	Comp.	Used
									1.27

Subdivision	Block	Lot	Plat Book	Page
			17	108

Brief Legal Description: \* ADJUSTED ACREAGE PER PLAT 17-108. 9/17/03









Name On Return:	MAP OLD: 1511	BLOCK	PAR 010	SUB A	15-11		10A
Name On Deed:	NEW: 1508		Photo 172	Call No.	Map	Block	Parcel


Property Address:	Property Acquired From:				
Acquired By:	Deed Will	Approximate Date Acquired:	Recorded Yes No	D.B. Pg.	Size (Dim. or Ac.)
Bounded By:	N.	S.	E.	W.	

Date	Grantor (From)	Grantee (To)	D.B.	Pg.	Type	W.D.Cons.
6-7-77	Roach, Andrew + Dannie	CHESSER, Wm. James	219	83	WD	3 <sup>50</sup>
9-87	CHESSER, Wm. James	WHEELER, JEFFREY J.	659	481	W	62.90
3/4/08	WHEELER, JEFFREY J.	BANK OF AMERICA	10134	159	DUP	92.60

City	G.M.D.	L.D.	L.L.	Dimensions	Acreage 1.85 <sup>7</sup>				
		15	280		Return	Deed	Plat	Comp.	Used

Subdivision	Block	Lot	Plat Book	Page

Brief Legal Description:



Name On Roach, Andr  
Return: Canton, ~~Mass~~

MAP BLOCK PAR SUB  
OLD: 1511 010

Name On Deed: *ROACH, A.*  
NEW: 1508 173

<i>15-11</i>		<i>10</i>
Map	Block	Parcel

51

Property <sup>NE/1</sup> Address: *1/5 HOLLY SPRINGS RD.* Property Acquired From:

Acquired Deed \_\_\_ Approximate Recorded Size:  
By: Will \_\_\_ Date Acquired: Yes \_\_\_ No \_\_\_ D.B. \_\_\_ Pg. \_\_\_ (Dim. or Ac.)

Bounded By: N. S. E. W.

Date	Grantor (From)	Grantee (To)	D.B.	Pg.	Type	W.D.	Cons.
<i>4/17/64</i>	<i>DILBECK, W<sup>m</sup></i>		<i>73</i>	<i>224</i>	<i>WD</i>		
<i>7-87</i>	<i>Roach, Andrew</i>	<i>Roach, Andrew</i>	<i>646</i>	<i>126</i>	<i>W</i>	<i>-0-</i>	
<i>5/1/02</i>	<i>ROACH, ANDREW</i>	<i>ANDREW ROACH FAMILY TRUST</i>	<i>5630</i>	<i>274</i>	<i>W/D</i>	<i>-0-</i>	
City	G.M.D.	L.D.	L.L.	Dimensions	<del>12.075</del> Acreage	<del>12.99</del>	
out			<i>224</i>	<i>4.86ac</i>	Return	Deed	Plat
in	<i>1019</i>	<i>15</i>	<i>280</i>	<del>6.23</del>	<i>26</i>	<i>26</i>	
			<i>281</i>				<i>16</i>
Subdivision				<i>2.86 AC ±</i>	Block	Lot	Plat Book
						<i>TRACT 2</i>	<i>69</i>
							<i>134</i>
Brief Legal Description: <i>16Ac LL 224, 280, 281</i>							
<i>LD 15</i>							



TYPE OF SURVEY: BOUNDARY

SUBDIVISION:

LOT: PHASE, UNIT, BLOCK

SURVEY FOR:

# ANDREW ROACH

LAND LOT(S): 224, 280 & 281

DISTRICT: 15, SECTION: 2

CITY:

CHEROKEE COUNTY, GEORGIA

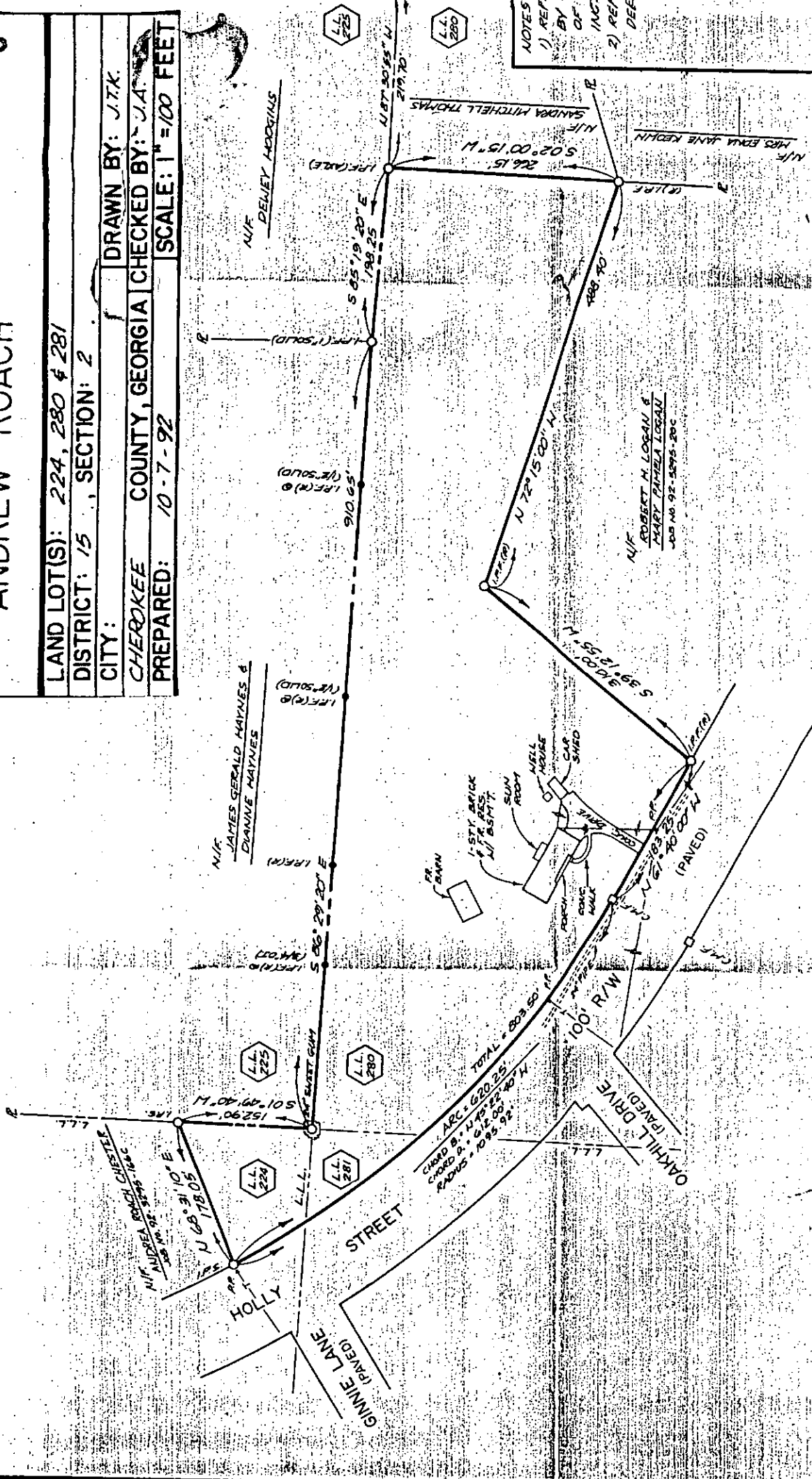
PREPARED: 10-7-92

DRAWN BY: J.T.K.

CHECKED BY: J.A.

SCALE: 1" = 100 FEET

NOTES:  
 1) REFERENCE BY C OF INC.  
 2) REFERENCE DEFE



AREA = 6.93 ACRES




15-11-10

Property	MAP	BLOCK	PAR	SUB
Acquired From: 15-11 OLDE 1511	1511		010	C
Acct. No.			Photo	Call No
	NEW: 1508		173	A

15-11		10C
Map	Block	Parcel

Date	Grantor (From)	Grantee (To)	D.B.	Pg.	Type	W.D. Cons
2/11/92	ESTATE ROACH, DANNIE LEE	MARY PAMELA E LOGAN, ROBERT H. E	1130	133	W	-0-
10/25/02	MARY PAMELA E LOGAN, ROBERT H. E	MARY PAMELA E LOGAN, ROBERT H. E	5624	334	W/D	2 PARCELS -0-

City	G.M.D.	L.D.	L.L.	Dimensions	Acreage				
				15 280 * 5.94 AC	Return	Deed	Plat	Comp.	Used
						307			
Subdivision					Block	Lot	Plat Bk.	Page	
							42	2	
Brief Legal Description * PARCEL 173B COMBINED PER 2002 DEED 5624-334. 2/5/03									





Property  
 Acquired From: 173  
 Acct. No.

Photo  Call No


15N08  
 Map Block Parcel  
 173B

Date	Grantor (From)	Grantee (To)	D.B.	Pg.	Type	W.D.Cons
5/24/02	ROACH, ANDREW	LOGAN, PAMELA ROBERT H.	5310	214	WD	50 <sup>00</sup>
10/95/02	LOGAN, MARY PAMELA ROBERT H.	LOGAN, MARY PAMELA ROBERT H.	5624	334	W/D	2 PARCELS -0-

DELETE & DER 2002  
 173A  
 5624-334  
 2/5/03

City	G.M.D.	L.D.	L.L.	Dimensions	Acreage				
					Return	Deed	Plat	Comp.	Used
173A		15	280				287	287	W.P.
Subdivision					Block	Lot	Plat	Bk.	Page

Brief Legal Description



Property Acquired From: 173
Acct. No.


Photo	Call No
-------	---------

15ND08		173C
Map	Block	Parcel


Date	Grantor (From)	Grantee (To)	D.B.	Pg.	Type	W.D. Cons
5/1/02	ROACH, ANDREWS	ANDREWS ROACH FAMILY TRUST	5630	270	W/D	-0-

City	G.M.D.	L.D.	L.L.	Dimensions	Acreage				
					Return	Deed	Plat	Comp.	Used
		15	224				2.00		2
			280						
	Subdivision			281	Block	Lot	Plat Bk.	Page	
						TRACT	69	134	

Brief Legal Description

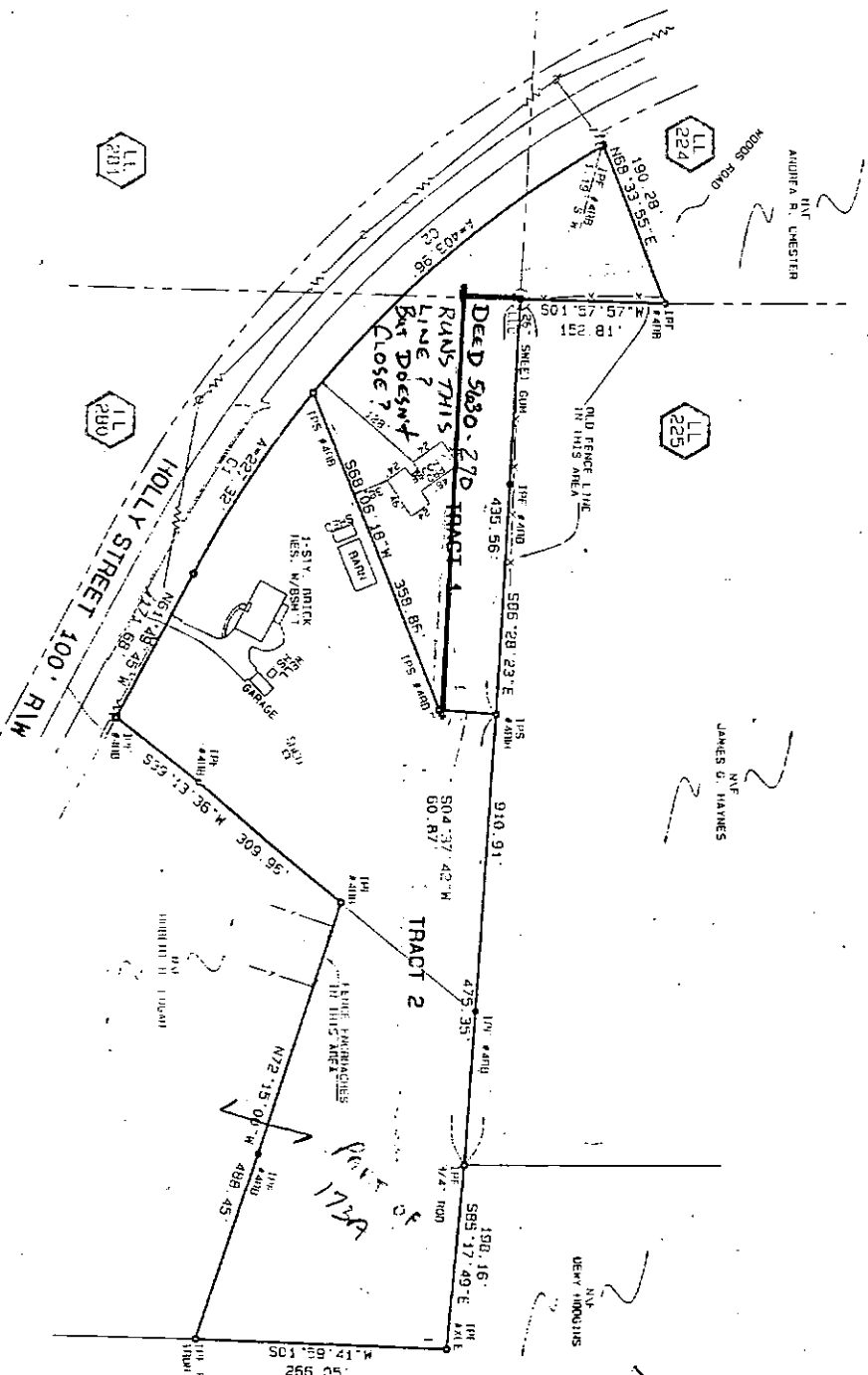


02 MAY 10 AM 9:27  
BOOK 69 PAGE 134  
277. 2



GRAPHIC SCALE  
1" = 100'  
0 100 200

ARC	RADIUS	DELTA	CHORD	CHORD BEARING
C1 227.32	1108.69	13.44.51"	226.92	155.57.20" N
C2 403.95	1108.69	20.52.35"	401.73	138.38.37" N



- LEGEND
- IRON PIN FOUND
  - IRON PIN SET
  - RIGHT OF WAY
  - X-X- FENCE LINE
  - L.L. LAND LOT LINE
  - ~ OVERHEAD POWER LINE
  - ~ POWER POLE
  - ~ CRICK
  - INF. HOW ON FORMERLY TRUE SYMOND

THE FIELD DATA ON WHICH THIS PLAT IS BASED HAS A CLOSURE RESIDUAL OF ONE INCH. THE FIELD DATA HAS BEEN ADJUSTED FOR ERROR OF SECOND ORDER PER POINT AND HAS BEEN ADJUSTED USING THE COMPASS RULE. THIS PLAT HAS BEEN CALCULATED FOR CLOSURE AND WAS FOUND TO BE ACCURATE TO WITHIN ONE FOOT IN 100,000 FEET. EQUIPMENT USED ON THIS PROJECT WAS A TOPCON GTS-300. THIS SURVEY IS BASED ON FIELD WORK COMPLETED ON MAR. 18, 2002.

REFERENCES:  
1. PLAT BY WELKEN & ASSOC., INC. D.D. DATED 4/11/90 BY CHESTERKE  
2. PLAT BY ADAMS-SIMS & ASSOC., INC. FOR ROBERT H. LOGAN & MARY ANNE LOGAN, DATED 1/22/92.

*DEED 5630-270 PART OF TRACT 1 NO COVER*


TRACT	AREA	TOTAL
TRACT 1	87,205.50 FT 2.00 ACRES	
TRACT 2	214,488.50 FT 4.92 ACRES	
TOTAL	301,774.50 FT 6.92 ACRES	



SOUTHERN SURVEYING & PLANNING, INC.  
136 STANCLIFF ROAD  
BALT. SPRING, GEORGIA 30107  
PHONE (770) 735-3795

7.1 & OFFICIAL (LUM) HAS BEEN MADE. GOVERNMENT RECORDS. THESE RECORDS ARE THE PROPERTY OF THE SURVEYOR AND WILL BE RETURNED TO HIM AT HIS OWNERS RISK. ALL MATTERS OF TITLE ARE EXCEPTED.

SURVEY FOR  
**ANDREW ROACH, ANDREA CHESTER, & PAM LOGAN**  
LAND LOT-224, 280, & 281  
DISTRICT-15  
COUNTY-CHESTER  
DATE-3/28/02  
REVISSED-4-28-02  
SECTION-2  
STATE-GEORGIA  
SCALE 1"=100'  
C-02-53




Property
Acquired From:
Acct. No.

Photo	Call No

15086		174
Map	Block	Parcel

Date	Grantor (From)	Grantee (To)	D.B.	Pg.	Type	W.D.Cons
9-26-06	Bradley, James C.	Ball, Judi C.	9100	430	QC	-0-
11/16/06	BALL, JUDI C.	BRADLEY, JAMES C.	9275	200	QC	-0-

City	G.M.D.	L.D.	L.L.	Dimensions	Acreage				
					Return	Deed	Plat	Comp.	Used
	1019	15	250						
Subdivision					Block	Lot	Plat Bk.	Page	
Brief Legal Description									





Name On Return: MAP BLOCK PAR SUB  
 OLD: 1511 . 011 B  
 Name On Deed: *KEOWN* NEW: 1508 174

<i>15-11</i>		<i>11-B</i>
Map	Block	Parcel


Property Address: *OFF HOLLY SPR. RD.* Property Acquired From:  
 Acquired By: Deed Will Approximate Date Acquired: Recorded Yes No D.B. Pg. Size: (Dim. or Ac.)  
 Bounded By: N. S. E. W.

Date	Grantor (From)	Grantee (To)	D.B.	Pg.	Type	W.D. Cons.
<i>10-5-70</i>	<i>KEOWN, Ralph et al</i>		<i>112</i>	<i>178</i>	<i>WD</i>	
<i>12/5/02</i>	<i>KEOWN, DANNY LEE</i>	<i>FERRELL, JERRY</i>	<i>6143</i> <i>5751</i>	<i>247</i> <i>431</i>	<i>ReRec</i> <i>WD</i>	<i>0</i>
<i>8/25/06</i>	<i>FERRELL, JERRY</i>	<i>BRADLEY, JAMES C.</i>	<i>9034</i>	<i>471</i>	<i>WD</i>	<i>55.<sup>00</sup></i>

City	G.M.D.	L.D.	L.L.	Dimensions	Acreage				
					Return	Deed	Plat	Comp.	Used
	<i>1019</i>	<i>15</i>	<i>280</i>	<i>220 x 68</i> <i>244 x 178</i>					

Subdivision	Block	Lot	Plat Book	Page

Brief Legal Description: *LOT LL 280.*  
*LD 15*




Property Acquired From:
Acct. No.

Photo	Call No
-------	---------

15N08		175
Map	Block	Parcel

Date	Grantor (From)	Grantee (To)	D.B.	Pg.	Type	W.D.	Cons
7/27/05	ELIZABETH A. GRISWOLD STEVEN D.	VLM, LLC	8118	203	QC	-0-	
8/11/06	VLM, LLC.	HOLD, BRIAN K.	9000	226	WD	120. <sup>00</sup>	
8/11/06	HOLD, BRIAN K.	HOLD, NANCY T. BRIAN K. &	9069	357	WD	-0-	
City		G.M.D.	L.D.	L.L.	Dimensions	Acreage	
						1.03 AC	
						Return	Deed
							Plat
							Comp.
							Used
		15	280		*1.26 AC		
Subdivision			Block	Lot	Plat Bk.	Page	
					79	84	
Brief Legal Description							
*ADJUSTED ACREAGE PER 2006 DEED 9000-226 10/3/06							



Name On Return: Keo wn, M  
Canton, Ga

MAP BLOCK PAR SUB  
15-11-011

OLD: 1511

Name On Deed: KEOWN R  
NEW: 1508 175

15-11		11
Map	Block	Parcel

52

Property Address: *4 OFF RIDGE RD.*

Property Acquired From:

Acquired By: Deed Will Approximate Date Acquired: Recorded Yes No D.B. Pg. Size: (Dim. or Ac.)

Bounded By: N. S. E. W.

Date	Grantor (From)	Grantee (To)	D.B.	Pg.	Type	W.D. Cons.
2/10/02	DILBECK, Fannie		65	36	WD	
5/5/04	<del>ESTATE</del> KEOWN, EDNA JANE	KEOWN, DANNY LEE BLACKWELL, PEGGY	7063	240	EX'S DEED	-0-
12/16/04	KEOWN, DANNY LEE & BLACKWELL, PEGGY	ELIZABETH A. GRISWOLD, STEVEN D.	7584	481	WD	90. <sup>00</sup>

City	G.M.D.	L.D.	L.L.	Dimensions	Acreage				
out	1019	15	280		Return	Deed	Plat	Comp.	Used
					1	2.5	-	<del>2.53</del>	<del>2.53</del>

Subdivision	Block	Lot	Plat Book	Page
103				

Brief Legal Description: ~~2-53A~~ LL 280  
LD 15

Comp from deew.



Name On Return: \_\_\_\_\_ MAP BLOCK PAR SUB  
 OLD: 1511 011 A  
 Name On Deed: \_\_\_\_\_ NEW: 1508 176

15-11		11A
Map	Block	Parcel

Property Address: \_\_\_\_\_ Acquired From: \_\_\_\_\_

Acquired By: \_\_\_\_\_ Deed Will \_\_\_\_\_ Approximate Date Acquired: \_\_\_\_\_ Recorded Yes No \_\_\_\_\_ D.B. Pg. \_\_\_\_\_ Size: (Dim. or Ac.)


Bounded By: N. \_\_\_\_\_ S. \_\_\_\_\_ E. \_\_\_\_\_ W. \_\_\_\_\_

Date	Grantor (From)	Grantee (To)	D.B.	Pg.	Type	W.D. Cons.
3/80	LATHEM, BRENDA J.	MADDEN, BETTY	288	175	W	1 <sup>20</sup>
8/80	MADDEN, BETTY	THOMAS, SANDRA MITCHELL	290	231	W	7 <sup>90</sup>
11/7/03	n/k/a SANDRA MITCHELL EVANS THOMAS, SANDRA M.	RANIE D. WORLEY, DAVID C. &	6717	490	WD	62 <sup>90</sup>

City	G.M.D.	L.D.	L.L.	Dimensions	Acreage				
		15	280		Return	Deed	Plat	Comp.	Used

Subdivision	Block	Lot	Plat Book	Page
			14	55

Brief Legal Description:  
 \_\_\_\_\_  
 \_\_\_\_\_





Name On Return:

Photo	Call No.

15-11		11-A
Map	Block	Parcel

Name On Deed: *BLACKWELL, Peggy Keown*

Property Address: *OFF HOLLY SPRINGS RD.*

Property Acquired From:

Acquired By:	Deed Will	Approximate Date Acquired:	Recorded Yes No	D.B. Pg.	Size: (Dim. or Ac.)
--------------	-----------	----------------------------	-----------------	----------	---------------------

Bounded By:	N.	S.	E.	W.
-------------	----	----	----	----

Date	Grantor (From)	Grantee (To)	D.B.	Pg.	Type	W.D. Cons.
12-5-70	KEOWN, Ralph et ux		112	183	WD	—
<del>3/78</del>	<del>BLACKWELL, PEGGY KEOWN</del>	<del>LATHAM, BRENDA J.</del>	<del>236</del>	<del>770</del>	<del>W</del>	<del>54<sup>50</sup></del>
5/79	LATHAM, ROBERT E.	LATHAM, BRENDA J.	262	570	W	—


City	G.M.D.	L.D.	L.L.	Dimensions	Acreage				
					Return	Deed	Plat	Comp.	Used
	1019	15	280	148 x 207 163 x 265					

Subdivision	Block	Lot	Plat Book	Page
			14	55

Brief Legal Description: *LOT LL 280 LD 15*



Name On Return: <b>Hodgins, Canton,</b>	MAP OLD: 1511	BLOCK	PAR 012	SUB	<b>15-11</b>		<b>12</b>
Name On Deed:	NEW: 1508		Photo 177	Cell No.	Map	Block	Parcel

Property Address: <b>NW/ 15 RIDGE RD.</b>	Property Acquired From:			
Acquired By: Deed ___ Will ___	Approximate Date Acquired:	Recorded Yes ___ No ___	D.B. ___ Pg. ___	Size: (Dim. or Ac.)
Bounded By: N.	S.	E.	W.	

Date	Grantor (From)	Grantee (To)	D.B.	Pg.	Type	W.D. Cons.
10/1/41	GODFREY, M. L.		7	308	WD	
11/24/56	CANTRELL, Buford		39	37	WID.	

City	G.M.D.	L.D.	L.L.	Dimensions	Acreage <b>4.5</b>				
out	1019	15	225		Return	Deed	Plat	Comp.	Used.
					8	10.5		8.5	B
Subdivision					Block	Lot	Plat Book	Page	

Brief Legal Description: **BAC LL 225**  
**LDIS**



Name On Return:	RTA	MAP OLD: 1511	BLOCK	PAR 009	SUB
Name On Deed:	HAYNES	NEW: 1508		178	

15-11		9
Map	Block	Parcel

Property Address:	E/OFF HOLLY SPRINGS RD.			Property Acquired From:	58/36
Acquired By:	Deed Will	Approximate Date Acquired:	Recorded Yes No	D.B. Pg.	Size (Dim. or Ac.)
Bounded By:	N.	S.	E.	W.	

Date	Grantor (From)	Grantee (To)	D.B.	Pg.	Type	W.D.Cons.
7/25/64	HAYNES, Wesley		74	261	WD	
	HAYNES, Dianne	HAYNES, James Gerald	229	308	O.C.	—
5/80	HAYNES, JAMES GERALD <sup>1/2 and</sup>	HAYNES, DIANNE <sup>1/2 and</sup>	285	236	W	-0-

City	G.M.D.	L.D.	L.L.	Dimensions	Acreage				
					Return	Deed	Plat	Comp.	Used
	1019	15	225	14.8 AC		8	—	88	8.8
Subdivision					Block	Lot	Plat Book	Page	

Brief Legal Description: 8.8 AC LL 225 PARCEL 179A COMBINED PER OWNER & TAX ASSESSORS REQUEST. 2/13/08 LD 15



Name On Return:	Haynes, E Canton, Ga.	MAP OLD: 1511	BLOCK	PAR 008	SUB	15-11	Block	Parcel 8
Name On Deed:		NEW: 1508		Photo 179	Call No			

63

Property Address:	OFF HOLLY SPRINGS RD.			Property Acquired From:	
Acquired By:	Deed <input type="checkbox"/> Will <input type="checkbox"/>	Approximate Date Acquired:	Recorded Yes <input type="checkbox"/> No <input type="checkbox"/>	D.B. <input type="checkbox"/> Pg. <input type="checkbox"/>	Size: (Dim. or Ac.)
Bounded By:	N.	S.	E.	W.	

Date	Grantor (From)	Grantee (To)	D.B.	Pg.	Type	W.D.Cons.
8/20/65	HAYNES, MRS. J. E.		80	549	AFF	
1/28/98	HAYNES, WESLEY <i>ESTATE</i>	HAYNES, EDITH MAE	2974	19	DOA	-0-
3/28/08	HAYNES, EDITH MAE <i>ESTATE</i>	HAYNES, JAMES G.	10142	118	DOA	-0-

City	G.M.D.	L.D.	V.L.	Dimensions	Acreage				
					Return	Deed	Plat	Comp.	Used
out	1019	15	225	2.8 AC	1	DIM	-	88	88
Subdivision					Block	Lot	Plat Book	Page	

Brief Legal Description: 8.8 AC LL 225  
LD 15





Property Acquired From: <b>179</b>
Acct. No.

Photo	Call No
-------	---------


<b>15N08</b>		<b>179A</b>
Map	Block	Parcel

Date	Grantor (From)	Grantee (To)	D.B.	Pg.	Type	W.D. Cons
3/8/06	HAYNES, EDITH MAE <sup>y</sup>	HAYNES, DIANNE E JAMES GERALD	8619	228	QC	-0-
	<i>COMBINE w/ PER OWNER'S REQUEST.</i>					
	<i>2/13/08</i>					

City	G.D.	L.D.	L.L.	Dimensions	Acreage				
					Return	Deed	Plat	Comp.	Used
<i>DELETE 179</i>			15	225				<i>6±</i>	<i>6±</i>
Subdivision					Block	Lot	Plat Bk.	Page	

Brief Legal Description

*DELETE WITH 179 ASSESSORS MAP*



Property Acquired From:
Acct. No.

Photo	Call No
-------	---------


15N08		180
Map	Block	Parcel

Date	Grantor (From)	Grantee (To)	D.B.	Pg.	Type	W.D. Cons
5/23/02	HAYNES, RONNIE E.	HAYNES, PENNY S. RONNIE E. $\frac{1}{2}$	5310	355	WD	<del>0</del>

City	G.M.D.	L.D.	L.L.	Dimensions	Acreage / AC.			
		15	225		Return	Deed	Plat Comp.	Used

Subdivision	Block	Lot	Plat Bk.	Page
			16	7

Brief Legal Description



Name On Return:	MAP OLD: 1511	BLOCK	PAR 006	SUB B	76 15-11		6B
Name On Deed:	NEW: 1508		180		Map	Block	Parcel

Property Address:			Property Acquired From:				
Acquired By:	Deed Will	Approximate Date Acquired:	Recorded Yes No	D.B. Pg.	Size: (Dim. or Ac.)		
Bounded By:	N.	S.	E.	W.			

Date	Grantor (From)	Grantee (To)	D.B.	Pg.	Type	W.D.Cons.
72	HAYNES, LLOYD	LAWSON, TERRY + BRENDA	130	67	W/O	—
9/79	LAWSON, TERRY & BRENDA	DUKE, RONALD L. & SHIRLEY F.	270	616	W	26 <sup>00</sup>
1/24/92	DUKE, RONALD L. & SHIRLEY F.	HAYNES, RONNIE E.	1121	178	W	15 <sup>00</sup>


City	G.M.D.	L.D.	L.L.	Dimensions	Acreage				
		15	225	33CX23CIRR	Return	Deed	Plat	Comp.	Used
								1.0	
Subdivision					Block	Lot	Plat Book	Page	
							16	7	

Brief Legal Description: in HAYES CIR. RD.



Name On Return:	MAP OLD: 1511	BLOCK	PAR 006	SUB D	15-12		60
Name On Deed:	NEW: 1508		Photo 181	Coil No.	Map	Block	Parcel
Property Address:				Property Acquired From:			
Acquired By:	Deed <input type="checkbox"/> Will <input type="checkbox"/>	Approximate Date Acquired:	Recorded Yes <input type="checkbox"/> No <input type="checkbox"/>	D.B. <input type="checkbox"/> Pg. <input type="checkbox"/>	Size: (Dim. or Ac.)		
Bounded By:	N.	S.	E.	W.			

Date	Grantor (From)	Grantee (To)			D.B.	Pg.	Type	W.D.	Cons.
10/82	HAYNES, Lloyd	MICHAEL L. & CONNIE K. LEWIS			393	119	Condemn		
					332	219	W	10'	
City		G.M.D.	L.D.	L.L.	Dimensions		Acreage		
			15	225	Return	Deed	Plat	Comp.	Used
						2.63			2.63
Subdivision					Block	Lot	Plat Book	Page	
Brief Legal Description:									





Name On Return:	MAP	BLOCK:	PAR	SUB	15-11	6C	
	OLD: 1511		006	C			
Name On Deed:	NEW: 1508		Photo	Call No.	Map	Block	Parcel
			182				


Property Address:			Property Acquired From:			
Acquired By:	Deed <input type="checkbox"/> Will <input type="checkbox"/>	Approximate Date Acquired:	Recorded Yes <input type="checkbox"/> No <input type="checkbox"/>	D.B. <input type="checkbox"/> Pg. <input type="checkbox"/>	Size: (Dim. or Ac.)	
Bounded By:	N.	S.	E.	W.		

Date	Grantor (From)	Grantee (To)	D.B.	Pg.	Type	W.D. Cons.
9/82	HAYNES, Lloyd	TERRY L. & LAWSON, BRENDA H.	329	633	W	-0-

City	G.M.D.	L.D.	L.L.	Dimensions	Acreage				
		15	225		Return	Deed	Plat	Comp.	Used
						3.6	3.6		3.6

Subdivision	Block	Lot	Plat Book	Page
			21	32

Brief Legal Description:




Name On Return:	MAP OLD: 1511	BLOCK	PAR 012	SUB B	15-11		12 B
Name On Deed:	NEW: 1508		183		Map	Block	Parcel

Property Address:	Property Acquired From:				
Acquired By:	Deed <input type="checkbox"/> Will <input type="checkbox"/>	Approximate Date Acquired:	Recorded Yes <input type="checkbox"/> No <input type="checkbox"/>	D.B. <input type="checkbox"/> Pg. <input type="checkbox"/>	Size: (Dim. or Ac.)
Bounded By:	N.	S.	E.	W.	

Date	Grantor (From)	Grantee (To)	D.B.	Pg.	Type	W.D. Cons.
8/4/73	Hodgins, DEWEY	Hodgins, Hugh LEE	146	476	w/D	---

City	G.M.D.	L.D.	L.L.	Dimensions	Acreage				
					Return	Deed	Plat	Comp.	Used
Subdivision					Block	Lot	Plat Book	Page	

Brief Legal Description:




Name On Return:	MAP OLD: 1511	BLOCK	PAR 012	SUB A	15-11		12A
Name On Deed:	NEW: 1508		Plat: 184	C.M.M.	Map	Block	Parcel

Property Address:	Property Acquired From:				
Acquired By:	Deed <input type="checkbox"/> Will <input type="checkbox"/>	Approximate Date Acquired:	Recorded Yes <input type="checkbox"/> No <input type="checkbox"/>	D.B. <input type="checkbox"/> Pg. <input type="checkbox"/>	Size: (Dim. or Ac.)
Bounded By:	N.	S.	E.	W.	

Date	Grantor (From)	Grantee (To)	D.B.	Pg.	Type	W.D. Cons.
8/4/73	HODGINS, DEWEY	SMITH, VICKIE LYNN	146	612	w/d	—
6/8/73	SMITH, VICKIE LYNN	HUGH & JUDY	356	172	W	2 <sup>50</sup>

City	G.M.D.	L.D.	L.L.	Dimensions	Acreage				
					Return	Deed	Plat	Comp.	Used
Subdivision					Block	Lot	Plat Book	Page	

Brief Legal Description:



Property

Acquired From: 15-2

Acct. No.

MAP - BLOCK PAR SUB

OLD: 1525

042

NEW: 1508

185

15-25		42
Map	Block	Parcel

Date	Grantor (From)	Grantee (To)	D.B.	Pg.	Type	W.D. Cons
8-27-86 7/86	Talon Contr. & Dev.					
8-27-86	Tony M. Stanley & Keran H. Lawhorne, Thomas R.	Allen Penelope J. Stumler, Edward J.	559	291	WD	4/30

City

G.M.D.

L.D.

L.L.

Dimensions

Acreage

Return

Deed

Plat

Comp.

Used

15

3504  
351

5.50

Subdivision

Block

Lot

Plat Bk.

Page

Holly Brook Farms


1

29

175

Brief Legal Description

V- 11.000






Property Acquired From: 15-25-16	MAP: 1525	BLOCK: 043	PAR: 043	SUB: 043	15-25		43
Acct. No.	NEW: 1508	Photo: 186	Call No:		Map	Block	Parcel

Date	Grantor (From)	Grantee (To)	D.B.	Pg.	Type	W.D. Cons
1986	Talon Contr. & Dev.					
7-18-86	Tony M. Stanley & Laron H. Lawhorne	Allen Vicki Strickland, J.E. &	548	439	WD	38 <sup>00</sup>
8-4-88	Vicki Strickland, J.E. &	Deborah S. Thompson, Tommy C.	731	348	WD	50 <sup>50</sup>

City	G.M.D.	L.D.	L.L.	Dimensions	Acreage				
		15	351		Return	Deed	Plat	Comp.	Used
							5.066		
Subdivision					Block	Lot	Plat Bk.	Page	
Holly Brook Farms						2	29	175	
Brief Legal Description									
V-10,132									



Property Acquired From: 15-2	MAP OLD: 1525	BLOCK	PAR 044	SUB
Acct. No.	NEW: 1508		Photo 187	Call No

15-25		44
Map	Block	Parcel


Date	Grantor (From)	Grantee (To)	D.B.	Pg.	Type	W.D. Cons
1986	Talon Contr. & Dev.					
4-25-86	Tony M. Stanley & Laron H. Lawhorne	Allen Suzanne Krueger, Randall M.	527	159	WO	35 <sup>00</sup>
10/19/90	Suzanne Krueger, Randall M.	Simpson, Max	915	106	W	36 <sup>00</sup>

City	G.M.D.	L.D.	L.L.	Dimensions	Acreage				
		15	351		Return	Deed	Plat	Comp.	Used
							5,129		

Subdivision	Block	Lot	Plat Bk.	Page
Holly Brook Farms		3	29	175

Brief Legal Description

V-10,258



Property Acquired From: 15-2  
 Acct. No.


MAP BLOCK PAR SUB  
 OLD: 1525 045  
 NEW: 1508  
 Photo 188 Call No

15-25		45
Map	Block	Parcel

Date	Grantor (From)	Grantee (To)	D.B.	Pg.	Type	W.D. Cons
1986	Talon Contr. & Dev.					
3-21-86	Tony M. Stanley & Laron H. Cullen Lawhorne, Thomas R. & Nancy W.	Ragsdale, Nancy W. Ragsdale, Joseph F. &	535 520	62 493	Re Rec. WD	32 70
10-31-89	Ragsdale, Nancy W. Ragsdale, Joseph F. &	Loftis, Rebecca Leah Loftis, Robert W. &	831	445	WD	167 00
8-21-90	Loftis, Rebecca Leah Loftis, Robert W. &	Fannin, Jacqueline Fannin, Charles E. &	891	640	WD	187 00

City	G.M.D.	L.D.	L.L.	Dimensions	Acreage				
		15	351		Return	Deed	Plat	Comp.	Used
Subdivision					Block	Lot	Plat	Bk.	Page
Holly Brook Farms						4	29		175
Brief Legal Description									

V- 10,040



Property  
 Acquired From: 15-2  
 Acct. No.

MAP BLOCK PAR SUB  
 OLD: 1525 046  
 NEW: 1508 189

15-25		46
Map	Block	Parcel


Date	Grantor (From)	Grantee (To)	D.B.	Pg.	Type	W.D. Cons
1986	Talon Contr. & Dev.	Sims, Pierce & Edith R.	520	401	WD	32 <sup>70</sup>

City	G.M.D.	L.D.	L.L.	Dimensions	Acreage				
		15	351		Return	Deed	Plat	Comp.	Used
							5,031		

Subdivision	Block	Lot	Plat Bk.	Page
Holly Brook Farms		5	29	175

Brief Legal Description

V-10,062






Property	MAP	BLOCK	PAR	SUB
Acquired From: 15-25	OLD: 1525		047	
Acct. No.	NEW: 1508		Photo 190	Call No

15-25		47
Map	Block	Parcel

Date	Grantor (From)	Grantee (To)	D.B.	Pg.	Type	W.D. Cons
4-11-86	Talon Contr. & Dev.	Sharon Waddle Ricketson Rushton &	546	631	WD	27 <sup>80</sup>
5-13-88	Sharon Waddle Ricketson Ricketson, Rushton &	Leontine J. Rushing, Ronald L., Sr. &	710	173	WD	42 <sup>50</sup>

City	G.M.D.	L.D.	L.L.	Dimensions	Acreage				
		15	351		Return	Deed	Plat	Comp.	Used
							5.050		
Subdivision					Block	Lot	Plat Bk.	Page	
Holly Brook Farms						6	29	175	
Brief/Legal Description									
V-10,100									



Property  
 Acquired From: 15-2  
 Acct. No.

MAP BLOCK PAR SUB  
 OLD: 1525 048  
 NEW: 1508 191


15-25		48
Map	Block	Parcel

Date	Grantor (From)	Grantee (To)	D.B.	Pg.	Type	W.D. Cons
1986	Talon Cont. & Dev.	Stroup, Ron	541	228	WD	3000
8-24-88	Stroup, Ron	Artenious T. Stroup, Ronald W. & i	Stro 735	419	WD	0

City	G.M.D.	L.D.	L.L.	Dimensions	Acreage				
		15	357		Return	Deed	Plat	Comp.	Used
							5.064		

Subdivision	Block	Lot	Plat Bk.	Page
Holly Brook Farms		7	29	175

Brief Legal Description




Property Acquired From: 15-	MAP	BLOCK	PAR	SUB
OLD: 1525			049	
Acct. No.	NEW: 1508		Photo 192	Call No.

15-25		49
Map	Block	Parcel

15-11-7-118  
Recorded

Date	Grantor (From)	Grantee (To)	D.B.	Pg.	Type	W.D. Cons
12-19-88 1988	Talon Contr. & Dev.	Lawhorne, Thomas R.	783	410	QCD	
7-20-88	Etal Lawhorne, Thomas R.	Paula Lathem, Malcolm E.	730	244	WD	40 <sup>00</sup>
10-22-90	Lathem, Paula	Lathem, Guy	1000	183	WD	160 <sup>00</sup> -0-

City	G.M.D.	L.D.	L.L.	Dimensions	Acreage				
		15	350 351		Return	Deed	Plat	Comp.	Used
							5.005		
Subdivision					Block	Lot	Plat Bk.	Page	
Holly Brook Farms						8	29	175	
Brief Legal Description									
V- 10,010									



Property Acquired From: 15-2 MAP BLOCK, PAR SUB  
 OLD: 1525 050  
 Acct. No. NEW: 1508 193

15-25		50
Map	Block	Parcel


Date	Grantor (From)	Grantee (To)	D.B.	Pg.	Type	W.D. Cons
12-31-86 1986	Talon Contr. & Dev.	Price, Timothy R. & Jeannette M.	592	338	WD	40 <sup>00</sup>

City	G.M.D.	L.D.	L.L.	Dimensions	Acreage			
		15	300 351		Return	Deed	Plat Comp.	Used
							5.281	

Subdivision	Block	Lot	Plat Bk.	Page
Holly Brook Farms		9	29	175

Brief Legal Description

V-10,562






Property  
 Acquired From: 15-2  
 Acct. No.

MAP BLOCK PAR SUB  
 OLD: 1525 051  
 NEW: 1508 194

15-25		51
Map	Block	Parcel

Date	Grantor (From)	Grantee (To)	D.B.	Pg.	Type	W.D. Cons
5/10/88 1988	Talon Contr. & Dev.	Lathem, Guye <i>Diane</i>	710	142	WD	44-50

City	G.M.D.	L.D.	L.L.	Dimensions	Acreage				
		15	350		Return	Deed	Plat	Comp.	Used
Subdivision					Block	Lot	Plat Bk.	Page	
Holly Brook Farms						10	29	175 <del>125</del>	
Brief Legal Description									
V- 12,050									



Property  
 Acquired From: 15-2  
 Acct. No.


MAP  
 OLD: 1525  
 NEW: 1508

BLOCK: PAR SUB--  
 052  
 195

15-25		52
Map	Block	Parcel

Date	Grantor (From)	Grantee (To)	D.B.	Pg.	Type	W.D. Cons
1986	Talon Contract Dev.					
8-7-87	Lawhorne, Thomas R. Etal	Jones, Barbara D. & Warren F.	653	298	110	35 <sup>00</sup>

City	G.M.D.	L.D.	L.L.	Dimensions	Acreage				
		15	350		Return	Deed	Plat	Comp.	Used
Subdivision					Block	Lot	Plat	Bk.	Page
Holly Brook Farms						11	29		175
Brief Legal Description									
V- 11,814									




Property Acquired From: 15-2	MAP BLOCK PAR SUB OLD: 1525 053	15-25	53
Acct. No.	NEW: 1508	Map	Block Parcel
	Photo 196		

Date	Grantor (From)	Grantee (To)	D.B.	Pg.	Type	W.D. Cons
10-21-86	Talon Contr. & Dev.	Gill, Brent N. & Nancy Lee	578	259	WD	37 <sup>00</sup>
4-13-87	Gill, Brent N. & Nancy Lee	Gravitt, Jerry Homes, Inc.	617	1621	W	37 <sup>00</sup>
1-29-88	Gravitt, Jerry Homes, Inc.	Gill, Brent N. & Nancy L.	689	271	WD	166 <sup>00</sup>

City	G.M.D.	L.D.	L.L.	Dimensions	Acreage				
		15	350		Return	Deed	Plat	Comp.	Used
Subdivision					Block	Lot	Plat Bk.	Page	
Holly Brook Farms						12	29	175	
Brief Legal Description									

V- 11.382




Property Acquired From: 15-25-1508	MAP BLOCK PAR SUB	054
Acct. No. 1542	NEW-1508	Photo 197 Call No

15-25		54
Map	Block	Parcel

Date	Grantor (From)	Grantee (To)	D.B.	Pg.	Type	W.D. Cons
11-14-86 1/19/86	Talon Contr. & Dev.	Gravitt, Jerry Homes Inc.	580	538	WD	35 50
4-1-87	Gravitt, Jerry Homes Inc.	Reginald B. Martin, Duane K. &	617	102	W	163 00
1-31-92	MARTIN, DUANE K. & REGINALD	LEONARD, JOHN F. & Lillian J.	1124	92	WD	220.00
12-4-92	Lillian J. Leonard, John F. &	+ Lillian J. Leonard, John F., Jr.	1347	170	WD	0

City	G.M.D.	L.D.	L.L.	Dimensions	Acreage				
		15	350		Return	Deed	Plat	Comp.	Used
							5,459		
Subdivision					Block	Lot	Plat Bk.	Page	
Holly Brook Farms						13	29	175	
Brief Legal Description									

V- 10,918





Property Acquired From:
Acct. No.

Photo	Call No
-------	---------

15N08		198
Map	Block	Parcel

Date	Grantor (From)	Grantee (To)	D.B.	Pg.	Type	W.D. Cons
		WRIGHT, RONALD J.				
10/4/98	HELTON, CHARLES D.	" " "	3161	34	W/D	FOR. 40 AC ± -0-
1/21/05	WRIGHT, RONALD JACKSON	HELTON, JANET D.	7686	199	W/D	110.00
3/17/08	HELTON, JANET D.	MILLSAP, GARY M. & SUSAN	10216	22	W/D	250.00

City	G.M.D.	L.D.	L.L.	Dimensions	Acreage	Return	Deed	Plat	Comp.	Used
		15	298	*1.7 AC 2102 AC ±	<del>3 AC ±</del>					
Subdivision					Block	Lot	Plat	Bk.	Page	
Brief Legal Description *ADJUSTED ACREAGE PER 2005 DEED 7686-199. 5/3/05										



Property Acquired From: 15-d MAP OLD: 1525 BLOCK PAR SUB 001 J  
 Acct. No. NEW: 1508 198

15-25		15
Map	Block	Parcel

Date	Grantor (From)	Grantee (To)	D.B.	Pg.	Type	W.D.Cons	
2-15-86	Putnam, James W.	See back of Card ↗	510	562	E/D	-0-	
2/2/98	WRIGHT, MICHAEL DEAN	WRIGHT, RONALD JACKSON	3092	190	QC	2 TRACTS -0-	
2/2/98	MADRID, DEBRA ELAINE	" " "	3092	192	QC	2 TRACTS -0-	
2/2/98	WRIGHT, WENDELL ANTHONY	" " "	3092	194	QC	2 TRACTS -0-	
2/2/98	WRIGHT, CHARLES KENNETH	" " "	3092	196	QC	2 TRACTS -0-	
2/2/98	WRIGHT, DENNIS LAMAR	" " "	3092	198	QC	2 TRACTS -0-	
City		G.M.D.	L.D.	L.L.	Dimensions	Acreage	
			15	298		Return	Deed
						2.45	
Subdivision					Block	Lot	Plat Bk. Page
						TR III A	
Brief Legal Description							

Debra E. Madril ✓  
Dennis L. Wright ✓  
Charles K. Wright ✓  
Wendell A. Wright ✓  
Michael D. Wright ✓  
Ronald J. Wright ✓

Property Acquired From:
Acct. No.

Photo	Call No
-------	---------

15N08		199
Map	Block	Parcel

Date	Grantor (From)	Grantee (To)	D.B.	Pg.	Type	W.D. Cons
9/27/05	WRIGHT, RONALD JACKSON	HELTON, CHARLES D.	8274	125	WD	180. <sup>00</sup>
2/28/07	HELTON, CHARLES D.	ALTURA CONSTRUCTIONS, INC	9437	236	WD	494. <sup>00</sup>

City	G.M.D.	L.D.	L.L.	Dimensions	Acreage				
					Return	Deed	Plat	Comp.	Used
		15		298' x 9.46 Ac					

Subdivision	Block	Lot	Plat Bk.	Page

Brief Legal Description *X ADJUSTED ACREAGE PER 2005 DEED 8274-125. 10/27/05*



Property Acquired From: 15-25 OLD: 1525	MAP BLOCK	PAR 001	SUB H
Acct. No.	NEW: 1508	Photo 199	Call No

15-25		14
Map	Block	Parcel

Date	Grantor (From)	Grantee (To)	D.B.	Pg.	Type	W.D. Cons
2-15-86	Putnam, James W.	See back of card ↗	510	562	E/O	-0-
2/2/98	WRIGHT, MICHAEL DEAN	WRIGHT, RONALD JACKSON	3092	190	QC	2 TRACTS -0-
2/2/98	MADRID, DEBRA ELAINE	" " "	3092	192	QC	2 TRACTS -0-
2/2/98	WRIGHT, WENDELL ANTHONY	" " "	3092	194	QC	2 TRACTS -0-
2/2/98	WRIGHT, CHARLES KENNETH	" " "	3092	196	QC	2 TRACTS -0-
2/2/98	WRIGHT, DENNIS LAMAR	" " "	3092	198	QC	2 TRACTS -0-

City	G.M.D.	L.D.	L.L.	Dimensions	Acreage	8.9 AC			
		15	298		Return	Deed	Plat	Comp.	Used
					15.9				

Subdivision	Block	Lot	Plat Bk.	Page
		TR # 100		

Brief Legal Description

~~Debra E. Madrid ✓~~  
~~Dennis K. Wright ✓~~  
~~Charles K. Wright ✓~~  
~~Benjamin A. Wright ✓~~  
~~Michael D. Wright ✓~~  
~~Ronald J. Wright ✓~~



Property Acquired From: 199
Acct. No.


Photo	Call No
-------	---------

15N08		199A
Map	Block	Parcel

Date	Grantor (From)	Grantee (To)	D.B.	Pg.	Type	W.D. Cons
8/25/01	WRIGHT, RONALD JACKSON	WILLIAMS, MARK & MICHELLE S.	4782	401	WD	35.00

City	G.M.D.	L.D.	L.L.	Dimensions	Acreage				
					Return	Deed	Plat	Comp.	Used
		15	298			2.00			2.00
Subdivision					Block	Lot	Plat Bk.	Page	
							67	5	

Brief Legal Description



Property Acquired From: 15-2-OLD: 1525  
 Acct. No. NEW: 1508

MAP BLOCK PAR SUB  
 001 K  
 Photo Call No  
 200


15-25  
 Map Block Parcel  
 1K

Date	Grantor (From)	Grantee (To)	D.B.	Pg.	Type	W.D.Cons
2-15-86	Putnam, James W.	Meeker, Barbara P.	570	559	E/D	-0-
1-87	Meeker, Barbara P.	Holloway, Huey	625	449	W	80.00
3/89	Holloway, Huey	Holloway, Betty Lou	780	642	W	-0-
3/91	Holloway, Betty Lou	CARROLL, DAVID W.	971 971	65 67	RC W	150.00
10/5/05	<sup>ESTATE</sup> CARROLL, DAVID WILLIAM	PCEC PROPERTIES, LLC	8288	200	ADM'S DEED	-0-

City	G.M.D.	L.D.	L.L.	Dimensions	Acres	Return	Deed	Plat	Comp.	Used
		15	298		13.48 / 13.49 AC					
						14.35				

Subdivision	Block	Lot	Plat Bk.	Page

Brief Legal Description



Property Acquired From:
Acct. No.

Photo	Call No
-------	---------


15N08		201
Map	Block	Parcel

Date	Grantor (From)	Grantee (To)	D.B.	Pg.	Type	W.D. Con:
		WHITE, LOUISE P.				
10/15/03	CHEROKEE COUNTY	" " "	*6071	330	QC	-0-
11/7/03	WHITE, LOUISE P. (ESTATE)	BERCHTOLD, DONNA; KEEFER, DENISE & FRANK; LOREAU, SHERRI	7170	367	ERES DEED OF ASSENT	⊖
11/17/03	KEEFER, FRANK	BERCHTOLD, DONNA; KEEFER, DENISE; LOREAU, SHERRI	7170	369	Q/C	⊖
11/26/03	BERCHTOLD, DONNA; KEEFER, DENISE; LOREAU, SHERRI	DELEVAN, DEBBIE	7170	377	WD	⊖

City	G.M.D.	L.D.	L.L.	Dimensions	Acreage	Return	Deed	Plat	Comp.	Used
		15	297	1.42 AC	1.21 AC					
			298	1.58 AC ±						

Subdivision	Block	Lot	Plat	Bk.	Page


Brief Legal Description:  $\frac{1}{2}$  OF R/W OF OLD HOLLY RD (.37 AC ±) ADDED TO THIS PARCEL. 3/18/04  
 \*ACREAGE ADJUSTED PER 2003 DEED 7170/367 10/27/04



Name On Return:	MAP BLOCK PAR SUB OLD: 1525	001		
Name On Deed: <i>PARBER G.</i>	NEW: 1508	Photo 201	Call No	
			15.25	1
			Map	Block
				Parcel

Property Address: <i>ON RIDGE RD.</i>	Property Acquired From:			
Acquired By: Deed <input type="checkbox"/> Will <input type="checkbox"/>	Approximate Date Acquired:	Recorded Yes <input type="checkbox"/> No <input type="checkbox"/>	D.B. <input type="checkbox"/> Pg. <input type="checkbox"/>	Size: (Dim. or Ac.)
Bounded By: N.	S.	E.	W.	

Date	Grantor (From)	Grantee (To)	D.B.	Pg.	Type	W.D.Cons.				
<del>5-1-45</del>	<del>RICE, Corrie S.</del>		<del>114</del>	<del>156</del>	<del>WD</del>	<del>✓</del>				
6-21-71	PUTNAM ESTATE	PUTNAM, James Worth	114	314	ED	✓				
2-15-86	Putnam, James W.	White, Louise P.	510	556	ED	-0-				
City		G.M.D.	L.D.	L.L.	Dimensions	68 AC. ±	Acreage	69.37 AC		
		1019	15	279	<del>15.65 AC</del> <del>41 ±</del> 14.35 AC 12.72 AC	Return	Deed	Plat	Comp.	Used
							113.0		35.0	173.8
Subdivision					1.21 AC. ±	Block	Lot	Plat Book	Page	
					73.8 AC.					
Brief Legal Description: 173.8 AC ± LL 279 LD 15										





Property  
 Acquired From:  
 Acct. No. 201

Photo      Call No

15-B      201A  
 Map      Block      Parcel


SEE 8110 197 OR -

Date	Grantor (From)	Grantee (To)	D.B.	Pg.	Type	W.D. Cons
11/21/94	WHITE, LOUISE PUTNAM	THACKER R JERRY	1983	217	W/D	92.10
<p><b>DELETE</b></p> <p><b>ALL OF THIS PARCEL FOR HOLLY OAK</b></p> <p><b>10/30/95</b></p>						

City	G.M.D.	L.D.	L.L.	Dimensions	Acreage	4.71 AC 6.71 AC			
USED		15	298		Return	Deed	Plat	Comp.	Used
					11.51	11.51			11.51

Subdivision	Block	Lot	Plat Bk.	Page
		TRACT I	48	103

Brief Legal Description



Property Acquired From:
<del>Acct. No.</del> 201A

Photo	Call No


15-8		201B
Map	Block	Parcel

Date	Grantor (From)	Grantee (To)	D.B.	Pg.	Type	W.D. Cons
4/7/95	THACKER, R. JERRY	GERALDINE E SATTEFIELD, ARNOLD	2110	200	W/D	3/6 <sup>00</sup>

City	G.M.D.	L.D.	L.L.	Dimensions	Acreage				
					Return	Deed	Plat	Comp.	Used
01 Tol Dist.		15	298			2.40	2.40		2.40

Subdivision	Block	Lot	Plat Bk.	Page
HOLLY OAK		15	D.B. 2110	201

Brief Legal Description  
 355 HOLLY ST  
 400 HOLLY OAK TRACE



Property Acquired From:
Auct. No.

Photo	Call No
-------	---------


15N08		201C
Map	Block	Parcel

Date	Grantor (From)	Grantee (To)	D.B.	Pg.	Type	W.D. Cons
4/10/03	HUTCHINS, THOMAS W	KAREN L HUTCHINS, THOMAS W	10063	171	QC	-0-

City	G.M.D.	L.D.	L.L.	Dimensions	Acreage	Return	Deed	Plat	Comp.	Used
		15	298		2.40					

Subdivision	Block	Lot	Plat Bk.	Page
HOLLY OAK		14	D.B. 2139	PG 337

Brief Legal Description




Property  
Acquired From:  
Asect. No. 201A

Photo  
Call No

15-8  
Map  
Block  
Parcel  
201C

SEE 2139 329 DC											
Date	Grantor (From)	Grantee (To)	D.B.	Pg.	Type	W.D. Cons					
7/12/95	THACKER, R. JERRY	SCHNEGOTZKI, BRIGITTE; WATERS, KARIN E. :	2139	335	W/D	36 <sup>00</sup>					
4/19/96	SCHNEGOTZKI, BRIGITTE; WATERS, KARIN E. :	ZELLA M. ; LISK, DAVID E. :	2421	274	W/D	195 <sup>00</sup>					
6/7/01	LISK, ZELLA M.	WALKER, PATRICK S.	4661	9	WD	234 <sup>90</sup>					
6/7/01	WALKER, PATRICK S.	DEBORAH L. ; WALKER, PATRICK S. :	4661	31	P/C	-0-					
4/10/03	DEBORAH L. ; WALKER, PATRICK S. :	HUTCHINS, THOMAS W.	6063	134	W/D	252 <sup>00</sup>					
City		G.M.D.	L.D.	L.L.	Dimensions		Acreage				
			15	298			Return	Deed	Plat	Comp.	Used
								2.40	2.40		2.40
Subdivision						Block	Lot	Plat	Bk.	Page	
Holly Oak							14	D.B.		PG	
Brief Legal Description								2139		337	
365 Holly St.											





Property Acquired From:
Acct. No.

Photo	Call No


151108		201D
Map	Block	Parcel

Date	Grantor (From)	Grantee (To)	D.B.	Pg.	Type	W.D.Cons
	Thacker, R Jerry					


City	G.M.D.	L.D.	L.L.	Dimensions	Acreage				
		13	298		Return	Deed	Plat	Comp.	Used
							2.03		

Subdivision	Block	Lot	Plat Bk.	Page
Holly Oak		13		

Brief Legal Description
404 Holly Oak Trace







Property Acquired From:
Acct. No.

Photo	Call No
-------	---------

15N08		2017
Map	Block	Parcel

Date	Grantor (From)	Grantee (To)	D.B.	Pg.	Type	W.D.Cons
	Thacker, R. Jerry					

City	G.M.D.	L.D.	L.L.	Dimensions	Acreage				
		15	279		Return	Deed	Plat	Comp.	Used
		<del>15</del>	298				2.59		

Subdivision	Block	Lot	Plat	Bk.	Page
Holly Oak		173			

Brief Legal Description
412 Holly Oak Trace



Property Acquired From:
Acct. No.

Photo	Call No
-------	---------

15N08		201G
Map	Block	Parcel

Date	Grantor (From)	Grantee (To)	D.B.	Pg.	Type	W.D.Cons
	Thacker, R. Jerry					

City	G.M.D.	L.P.	L.L.	Dimensions	Acreage				
		75	249		Return	Deed	Plat	Comp.	Used
		513					2.34		

Subdivision	Block	Lot	Plat Bk.	Page
Holly Oak		103		

Brief Legal Description
416 Holly Oak Trce





Property Acquired From:
Acct. No.

Photo	Call No

15N08		201H
Map	Block	Parcel

Date	Grantor (From)	Grantee (To)	D.B.	Pg.	Type	W.D. Cons
	Thacker, R. Jerry					

City	G.M.D.	L.D.	L.L.	Dimensions	Acreage				
		13	279		Return	Deed	Plat	Comp.	Used
							2.72		
Subdivision					Block	Lot	Plat Bk.	Page	
Holly Oak						93			
Brief Legal Description									
420 Holly Oak Trace									



Property Acquired From:
Acct. No.

Photo	Call No

15W08		2015
Map	Block	Parcel

Date	Grantor (From)	Grantee (To)	D.B.	Pg.	Type	W.D.Cons
	Thacker, R. Jerry					

City	G.M.D.	L.D.	L.L.	Dimensions	Acreage				
		15 8	279		Return	Deed	Plat	Comp.	Used
							4.62		
Subdivision					Block	Lot	Plat Bk.	Page	
Holly Oak						83			
Brief Legal Description									
424 Holly Oak Trace									




Property Acquired From:
Acct. No.

Photo	Call No
-------	---------

15N08		201K
Map	Block	Parcel

Date	Grantor (From)	Grantee (To)	D.B.	Pg.	Type	W.D.Cons
	Thacker, R. Jerry					

City	G.M.D.	L.D.	L.L.	Dimensions	Acreage				
		15	249		Return	Deed	Plat	Comp.	Used
							2.32		
Subdivision					Block	Lot	Plat Bk.	Page	
Holly Oak						73			
Brief Legal Description									
425 Holly Oak Trace									



Property Acquired From:
Acct. No.

Photo	Call No
-------	---------


15N08		2012
Map	Block	Parcel

Date	Grantor (From)	Grantee (To)	D.B.	Pg.	Type	W.D.Cons
	Thacker, R. Jerry					

City	G.M.D.	L.D.	L.L.	Dimensions	Acreage				
		15	279		Return	Deed	Plat	Comp.	Used
							2.00		

Subdivision	Block	Lot	Plat	Bk.	Page
Holly Oak		63			

Brief Legal Description
421 Holly Oak Trace





Property Acquired From:
Acct. No.

Photo	Call No
-------	---------

15N08		201M
Map	Block	Parcel

Date	Grantor (From)	Grantee (To)	D.B.	Pg.	Type	W.D.Cons
	Thacker, R. Jerry					

City	G.M.D.	L.D.	L.L.	Dimensions	Acreage				
		15	279		Return	Deed	Plat	Comp.	Used
							3.10		

Subdivision	Block	Lot	Plat Bk.	Page
Holly Oak		5		

Brief Legal Description
417 Holly Oak Trce
1158 Ridge Road

0

Property Acquired From:
Acct. No.

Photo	Call No
-------	---------

15 NOR		201A
Map	Block	Parcel

Date	Grantor (From)	Grantee (To)	D.B.	Pg.	Type	W.D.Cons
	Thacker, R. Jerry					

City	G.M.D.	L.D.	L.L.	Dimensions	Acreage				
		12	249		Return	Deed	Plat	Comp.	Used
							3.14		

Subdivision	Block	Lot	Plat Bk.	Page
Holly Oak		45		

Brief Legal Description
413 Holly Oak Trace
1134 Ridge Road



Property Acquired From:
Acct. No.

Photo	Call No

15/NOV/08		201P
Map	Block	Parcel

Date	Grantor (From)	Grantee (To)	D.B.	Pg.	Type	W.D. Cons
	Tracker, L. Jerry					

City	G.M.D.	L.D.	L.L.	Dimensions	Acreage				
		13	279		Return	Deed	Plat	Comp.	Used
							2.00		
Subdivision					Block	Lot	Plat Bk.	Page	
Holly Oak						3			
Brief Legal Description									
409 Holly Oak Trace									



Property Acquired From:
Acct. No.

Photo	Call No
-------	---------

15N08		201R
Map	Block	Parcel

Date	Grantor (From)	Grantee (To)	D.B.	Pg.	Type	W.D.Cons
	Thacker, R. Jerry					
7/2/98		THACKER, DORIS W.	3191	111	W/D	42.80
4/14/00	THACKER, DORIS W.	THACKER, R. JERRY	4106	245	QC	+ TRACTS - 0 -

City	G.M.D.	L.P.	L.L.	Dimensions	Acreage				
		1 1/2	598		Return	Deed	Plat	Comp.	Used
		2	279				2.26		

Subdivision	Block	Lot	Plat Bk.	Page
Holly Oak		23		

Brief Legal Description
405 Holly Oak Trace





Property Acquired From:
Acct. No.

Photo	Call No
-------	---------

15N08		2015
Map	Block	Parcel

Date	Grantor (From)	Grantee (To)	D.B.	Pg.	Type	W.D.Cons
	Thacker, R. Jerry					

City	G.M.D.	L.D.	L.L.	Dimensions	Acreage				
					Return	Deed	Plat	Comp.	Used
Tex Dist (01)		15	298 279				2.09		
Subdivision					Block	Lot	Plat Bk.	Page	
Holly Oak						15			
Brief Legal Description									
401 Holly Oak Trace									



Property Acquired From:
Acct. No. <del>100</del>

Photo	Call No
-------	---------


15-8		202
Map	Block	Parcel

Date	Grantor (From)	Grantee (To)	D.B.	Pg.	Type	W.D. Cons
11/21/94	PUTNAM, <sup>NORMA E.</sup> BILLY D.	THACKER, R. JERRY	1983	224 226	QC W/D	240.80
5/24/96	THACKER, DORIS	" " "	2396	339	QC	-0-
5/23/96	THACKER, R. JERRY	THACKER, RANDY T.	2617 2396	129 326	QC W/D	-0- 25.00
5/24/96	" " "	" " "	2396	336	QC	-0-
12/10/96	THACKER, RANDY T.	GUNTER, ANDREA M.	2571	247 235	QC W/D	97.90

City	G.M.D.	L.D.	L.L.	Dimensions	Acreage	Return	Deed	Plat	Comp.	Used
				1.07 AC	<del>30.1 AC</del>					
		15	279	<del>29.1 AC</del>						

Subdivision	Block	Lot	Plat	Bk.	Page
<del>2.3 AC</del>					
<del>1.07 AC</del>					
		TRACTS			
		1102	4857		140

Brief Legal Description: \* PLAT SHOWED 30.1 AC INCLUDING R/W, 1 AC WAS TAKEN OFF. ALSO DEED 1983-224 COVER "AREA OF CONFUSION" NO ACREAGE ADDED FOR THAT AREA, 29.1 AC FIGURE USED. \* 28 AC USED FOR HAWK DAK SD 10/30/95 \*\* ADJUSTED ACREAGE PER PLAT IN OFFICE ON FILE 11/6/96



Name On Return:	MAP BLOCK	PAR # SUB	15-25		1A
Name On Deed:	OLD: 1525	001 A	Map	Block	Parcel
Property Address:	NEW: 1508	202	Property Acquired From:		
Acquired By:	Deed Will	Approximate Date Acquired:	Recorded Yes No	D.B. Pg.	Size: (Dim. or Ac.)
Bounded By:	N.	S.	E.	W.	

Date	Grantor (From)	Grantee (To)	D.B.	Pg.	Type	W.D.Cons.
3-21-74	POTNAM, JAMES W.	POTNAM, BILLY D. & Norma	160 160	200 106	W	100
3/84	" " "	" " " "	463 412	113 4	Coed W	00 30
3/90	HILLHOUSE PEAR'S HEIRS	" " " "	8102	522 529	QC	0.

City	G.M.D.	L.D.	L.L.	Dimensions	Area: 57 AC ±	Acreage 65 ±
	1019	15	279	30.79 AC ±	Return	Deed
				SAR ± 51 ± 53 ±	40	

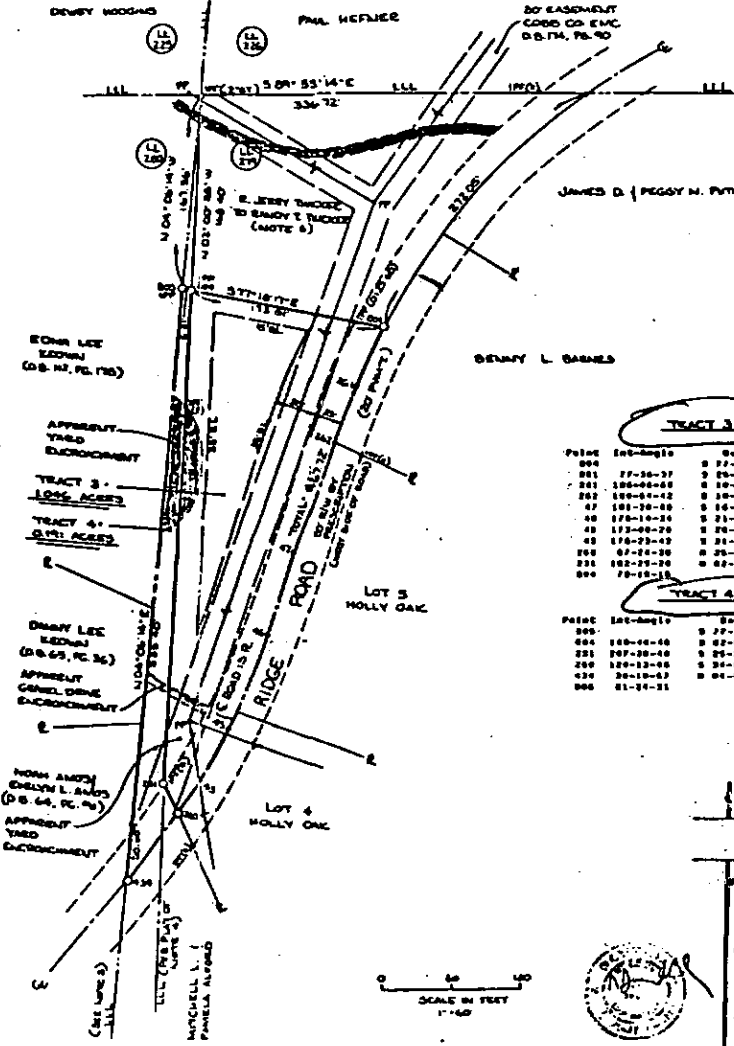
Subdivision	299	Block	Lot	Plat Book	Page

Brief Legal Description: SEE 8102-127 & 128



BK PG  
2396 338

- NOTES
- 1 ALL MATTERS OF TITLE ARE EXCEPTED
  - 2 REFERENCE PLAT FOR R. JERRY THACKER BY JERRY THACKER (ASSOC), LAST REVISED DEC 6, 1954, JOB NO 94-5883-11C.
  - 3 REFERENCE PLAT FOR JAMES PUTNAM ESTATE DATED OCT 21, 1953, BY MARTIN ADAMS-MORSON SURVEYORS, JOB NO 85-1094-15D.
  - 4 REFERENCE PLAT FOR LAMAR CONTRILL, DATED JAN 3, 1954, BY CHARLES PATRUE, JOB NO 86-6347-05E.
  - 5 REFERENCE PLAT FOR R. JERRY THACKER BY JERRY THACKER (ASSOC), DATED MARCH 21, 1955, JOB NO 95-5185-28K, OF WHICH THIS TRACT IS A PART.
  - 6 REFERENCE PLAT FOR RANDY T THACKER BY JERRY THACKER (ASSOC), DATED MAY 9, 1956, JOB NO. 96-5570-21E.



**TRACT 3 1.044 ACRES**

Point	Int-Angle	Bearing	Distance	Point
004	77-50-37	S 77-10-17 W	173.912	001
001	100-00-00	S 00-00-00 E	55.430	002
002	100-00-00	S 10-00-00 W	61.173	003
003	100-00-00	S 30-00-00 W	101.000	004
004	101-10-10	S 10-10-10 W	37.480	005
005	171-10-10	S 21-10-10 W	66.637	006
006	171-00-20	S 20-10-20 W	66.907	007
007	170-20-02	S 20-00-02 W	26.220	008
008	07-20-20	S 20-20-02 E	30.304	009
009	100-20-20	S 00-00-00 E	000.120	004
004	77-50-37			

**TRACT 4 0.671 ACRES**

Point	Int-Angle	Bearing	Distance	Point
005		S 27-10-17 E	0.205	004
004	100-00-00	S 00-00-00 W	446.234	003
003	100-00-00	S 20-00-02 E	30.304	002
002	100-12-00	S 30-12-11 W	70.207	001
001	20-10-07	S 00-00-10 E	326.206	005
005	21-01-11			

LOT SURVEY FOR:  
**RANDY T. THACKER**

LAND LOT 279  
DISTRICT 15, SECTION 2  
CHEROKEE COUNTY, GEORGIA  
PREPARED: MAY 9, 1956  
BY: JERRY THACKER (ASSOC)  
LAND SURVEYOR AND  
CIVIL ENGINEER  
364 EAST MAIN STREET  
CANTON, GEORGIA 3014  
(TWO) 479-6941  
(TWO) 479-2226 (FAX)  
JOB NO 96-5570-15B



0 50 100  
SCALE IN FEET  
1"=60'

- LEGEND
- HIGH WATER PLACE
  - (---) LOW WATER PLACE
  - AND PO ROAD
  - OPEN FOR THE
  - LAND LOT LINE
  - POINT OF CUT
  - PROPERTY LINE
  - CENTERLINE
  - FENCE LINE
  - HAS PLACED ON LINE
- FIELD DRAW BY  
DRAWN BY LEC

"T.S.A.S. FEDERAL INSURANCE RATE MAP" COUNTY OF CHATTAUGEE, PAGE 120 B. BEING 12 AC. BEING THIS PROPERTY NOT TO BE TO BE OPEN MARKET SPECIAL VALUE ZONING.

THIS MAP, OR PLAN, HAS BEEN CALCULATED FOR CLOSURE AND IS TO BE AN ACCURATE SURVEY 1 FOOT IN 10,000 FEET.

THE FIELD DATA WERE CHECKED THIS MAP, OR PLAN, IS BASED UPON A CLOSURE PROVISION OF 1 FOOT IN 10,000 FEET, AND AN ADJUSTED BEARING OF 1/4" PER 1000 FEET, AND HAS ADJUSTED BEING CORRECTED FIELD.

Rep. 5-27-96

51-14D



Property Acquired From: 15-25-1A*	MAP: BLOCK	PAR: SUB	15-25		1R
Acct. No.	OLD: 1525	PHOTO: 001	Map	Block	Parcel
1451 Holly St.	NEW: 1508	202			


REC. Bldg

Date	Grantor (From)	Grantee (To)	D.B.	Pg.	Type	W.D. Cons
9/18/92	PUTNAM, NORMA E. & BILLY D.	PUTNAM, PAT & RHANDY	132B	14B	CORR	12.00
?/?/?	PUTNAM, PAT & RHANDY ALAN	PUTNAM, PATRICIA & RHANDY ALAN	2581	268	W/D	-0-

City	G.M.D.	L.D.	L.L.	Dimensions	Acreage X 3.67 AC				
		15	299		Return	Deed	Plat	Comp.	Used
Subdivision					Block	Lot	Plat Bk.	Page	
							43	43	

Brief Legal Description: ADJUSTED PROPERTY LINES & ACREAGE PER PLATS IN OFFICE, PER OWNERS REQUEST. 11/22/96.

HP.



Property 15-25-1A  
 Acquired From:  
 Acct. No.

MAP BLOCK PAR SUB  
 OLD: 15-25  
 NEW: 15-08  
 Photo 202 Plot No B


<u>15-25</u>		<u>1S</u>
Map	Block	Parcel

Date	Grantor (From)	Grantee (To)	D.B.	Pg.	Type	W.D. Cons
5/27/93	NORMA E. PUTNAM, BILLY D.	HELTON, CHARLES D.	1487	34	W/D	75.00
6/4/98	WRIGHT, RONALD JACKSON	" " "	3161	35	W/D	FOR 87 AC ±
9/25/02	WRIGHT, RONALD JACKSON	" " "	5585	1	W/D	FOR 38 AC ± 5.00
10/31/02	HELTON, SCOTT D.	" " "	5652	382	W/D	FOR 282 AC ±
10/31/02	HELTON, CHARLES D.	S & D BUILDERS, INC	5652	384	W/D	2 PARCELS -0-
7/13/05	S & D BUILDERS, INC.	HECK, WAYNE	8082	331	WD	40.00

City	G.M.D.	L.D.	L.L.	Dimensions	Acreage	Return	Deed	Plat	Comp.	Used
				18 AC ±	41.33 AC					
X 1.34 AC		15	299	15.18 AC ±	41.33					

Subdivision	Block	Lot	Plat Bk.	Page
X ADJUSTED ACREAGE PER 2005 DEED 8082-331 9/6/05				
X 33.52 AC				
X 1.58 AC				
			TR. I	

Brief Legal Description X PARCEL 233 COMBINED PER 2002 DEED 5652-384  
 LEGAL DESCRIPTION COVERS BOTH PARCELS AS ONE TRACT. 2/14/03  
 X 31.94 AC USED FOR HOLLY RESERVE 6/25/03



Property Acquired From:
Asct. No. <u>202B</u>

Photo	Call No
-------	---------


<u>15-8</u>		<u>202C</u>
Map	Block	Parcel

Date	Grantor (From)	Grantee (To)	D.B.	Pg.	Type	W.D. Cons
<u>8/18/94</u>	<u>HELTON, CHARLES D.</u>	<u>HELTON, SCOTT D.</u>	<u>1904</u>	<u>44</u>	<u>W/D</u>	<u>-0-</u>
<u>9/27/94</u>	<u>HELTON, SCOTT D.</u>	<u>HELTON, SCOTT D. &amp; CHARLES D.</u>	<u>1937</u>	<u>100</u>	<u>W/D</u>	<u>-0-</u>
<u>2/24/97</u>	<u>HELTON, SCOTT D. &amp; CHARLES D.</u>	<u>HELTON, SCOTT D.</u>	<u>2642</u>	<u>57</u>	<u>W/D</u>	<u>-0-</u>
<u>7/9/04</u>	<u>HELTON, SCOTT D.</u>	<u>WELCHEL, JEWEL &amp; ODIS</u>	<u>7222</u>	<u>23</u>	<u>WD</u>	<u>255.<sup>00</sup></u>

City	G.M.D.	L.D.	L.L.	Dimensions	Acreage				
		<u>15</u>	<u>299</u>	<u>*2.83 AC</u> <u>2.18 AC</u>	Return	Deed	Plat	Comp.	Used
						<u>5</u>			<u>5</u>

Subdivision	Block	Lot	Plat Bk.	Page
			<u>47</u>	<u>149</u>

Brief Legal Description \*ADJUSTED ACREAGE PER 2004 DEED 7222-23, 11/15/04




Property Acquired From:
Acct. No. <u>202</u>

Photo	Call No
-------	---------

<u>15-8</u>		<u>202D</u>
Map	Block	Parcel

Date	Grantor (From)	Grantee (To)	D.B.	Pg.	Type	W.D. Cons																																															
11/7/96	THACKER, RANDY T.	ROGERS, TRAVIS W.	4/25 2547	283 273	Corr. W/D	For 1.05 AC 57. <sup>00</sup>																																															
11/7/96	" " "	" " "	4/25 2547	281 271	Corr. QC	For .19 AC -0-																																															
4/19/00	ROGERS, TRAVIS W.	GLOSSON, L. LYNN	4/25	287 285	QC	74. <sup>50</sup>																																															
4/3/07	GLOSSON, L. LYNN.	DEUTSCHE BANK NATIONAL TRUST COMPANY	9575	81	JMP	81. <sup>30</sup>																																															
<table border="1"> <tr> <td>City</td> <td>G.M.D.</td> <td>L.D.</td> <td>L.L.</td> <td>Dimensions</td> <td>Acreage</td> <td>1.24</td> </tr> <tr> <td></td> <td></td> <td>15</td> <td>279</td> <td></td> <td>Return</td> <td>Deed</td> <td>Plat</td> <td>Comp.</td> <td>Used</td> </tr> <tr> <td></td> <td></td> <td></td> <td></td> <td></td> <td></td> <td>1.05 .19</td> <td></td> <td></td> <td>1.24</td> </tr> <tr> <td colspan="5">Subdivision</td> <td>Block</td> <td>Lot</td> <td>Plat</td> <td>Bk.</td> <td>Page</td> </tr> <tr> <td colspan="5"></td> <td></td> <td>TRACTS 3 &amp; 4</td> <td></td> <td></td> <td></td> </tr> </table>							City	G.M.D.	L.D.	L.L.	Dimensions	Acreage	1.24			15	279		Return	Deed	Plat	Comp.	Used							1.05 .19			1.24	Subdivision					Block	Lot	Plat	Bk.	Page							TRACTS 3 & 4			
City	G.M.D.	L.D.	L.L.	Dimensions	Acreage	1.24																																															
		15	279		Return	Deed	Plat	Comp.	Used																																												
						1.05 .19			1.24																																												
Subdivision					Block	Lot	Plat	Bk.	Page																																												
						TRACTS 3 & 4																																															
Brief Legal Description																																																					





Property Acquired From: 15-25 OLD # 1525	MAP .BLOCK
Acct. No.	NEW: 1508

PAR 001	SUB M
Photo 203	Call No

15-25		1M
Map	Block	Parcel

Date	Grantor (From)	Grantee (To)	D.B.	Pg.	Type	W.D.Cons
11-89	PUTNAM, <sup>NORMAE.</sup> BILLY D.	ALFORD, MITCHELL L. PAMELA J.	2624 835	42 269	QC	-0-
1/8/01	ALFORD, MITCHELL L.	ALFORD, PAMELA J.	4410	21	QC	-0-

City	G.M.D.	L.D.	L.L.	Dimensions	Acreage	2.4 AC			
		15	279		Return	Deed	Plat	Comp.	Used
						2			

Subdivision	Block	Lot	Plat Bk.	Page

Brief Legal Description \*ADJUSTED ACREAGE PER DEED 2624-42. 8/16/97




Property Acquired From: 15-25	MAP: 1525	BLOCK	PAR: 001	SUB: P	15-25		1P
Acct. No.	NEW: 1508		Photo: 204	Call No	Map	Block	Parcel

Date	Grantor (From)	Grantee (To)	D.B.	Pg.	Type	W.D. Cons
6/90	<sup>NORMA</sup> PUTNAM, BILLY D.	<sup>TAMMY L.</sup> CRASS, ALFRED S.W.	901	251		-0-
7/90	CRASS, ALFRED S.W.	CRASS, TAMMY L.	926	98	GC	-0-
2/28/92	<sup>NORMA E.</sup> CRASS, TAMMY L.	<sup>NORMA E.</sup> PUTNAM, BILLY D. E.	1141	257	GC	-0-
7/2/93	<sup>NORMA E.</sup> PUTNAM, BILLY D. E.	BARNES, BENNY L.	1543	89	W/D	70.90
2/28/02	BARNES, BENNY L.	<sup>GAYLE L.</sup> BARNES, BENNY L. E.	5197	201	W/D	<del>0</del>

City	G.M.D.	L.D.	L.L.	Dimensions	Acreage				
		15	279		Return	Deed	Plat	Comp.	Used
						2			

Subdivision	Block	Lot	Plat	Bk.	Page
			45		3D

Brief Legal Description



Property Acquired From: 15-25-OLD: 1525	MAP	BLOCK	PAR	SUB
Acct. No. NEW: 1508			001	1L
		Photo	Call No	
		205		

15-25		1L
Map	Block	Parcel

Date	Grantor (From)	Grantee (To)	D.B.	Pg.	Type	W.D. Cons
12-89	PUTNAM, BILLY D & NORMA	PUTNAM, PEGGY N. & JAMES D.	830	90	QC	-0
11-89	PUTNAM, BILLY D. & NORMA	" "	830	251	W	-0
10/25/01	PUTNAM, PEGGY N. & JAMES D.	WOODSLEY, SUSAN LYNN & ALLEN MARTIN	4456	107	W.D.	187.00

City	G.M.D.	L.D.	L.L.	Dimensions	Acreage				
					Return	Deed	Plat	Comp.	Used
		15	279			2			
Subdivision					Block	Lot	Plat Bk.	Page	
							38	48	

Brief Legal Description



Name On Return:	MAP . BLOCK OLD: 1511	PAR SUB 013 C	15-11	13C	
Name On Deed:	NEW: 1508	206	Map	Block	Parcel
Property Address:	Property Acquired From:				
Acquired By:	Deed Will	Approximate Date Acquired:	Recorded Yes No	D.B. Pg.	Size: (Dim. or Ac.)
Bounded By:	N.	S.	E.	W.	

Date	Grantor (From)	Grantee (To)	D.B.	Pg.	Type	W.D. Cons.
?/80	WESTBROOK, DON	KAUFMANN, CATHRYN M. STEINHEIMER, GEORGE D.	293	859	W	21 <sup>50</sup> <sup>2</sup> <sub>Acres</sub>

City	G.M.D.	L.D.	L.L.	Dimensions	Acreage				
					Return	Deed	Plat	Comp.	Used
		15	226			7.66			7.66
Subdivision					Block	Lot	Plat Book	Page	
							17	186	

Brief Legal Description:





Property	MAP	BLOCK
Acquired From:	OLD: 1511	
Acct. No.	NEW: 1508	


PAR	SUB
013	
Photo	Call No
	207

15-11		13
Map	Block	Parcel

Date	Grantor (From)	Grantee (To)	D.B.	Pg.	Type	W.D. Cons
4/88	TEREBECKI, LUELLA D	HEFNER, PAUL	702	611	W	35.00
6/90	HEFNER, PAUL	GLENDA D. WRIGHT, CECIL L	876	575	W	45.00

City	G.M.D.	L.D.	L.L.	Dimensions	Acreage <del>8.7 AC</del>				
		15	226	<del>3.11 AC</del> *3.4 AC	Return	Deed	Plat	Comp.	Used
Subdivision					Block	Lot	Plat	Bk.	Page

Brief Legal Description \* PARCEL 132 (2AC) SPLIT OUT PER OWNERS REQUEST.  
 9-8-94 \* PARCEL 132 ADDED BACK TO THIS PARCEL PER TAX ASSESSORS OFFICE REQUEST. 10-10-94



Name On Return:

Photo	Call No.

15-11		13
Map	Block	Parcel

Name On Deed:

Property Address:

Property Acquired From:

Acquired By:	Deed Will: <input type="checkbox"/> <input type="checkbox"/>	Approximate Date Acquired:	Recorded Yes <input type="checkbox"/> No <input type="checkbox"/>	D.B. Pg.:	Size: (Dim. or Ac.)
--------------	--	----------------------------	---	-----------	---------------------


Bounded By:	N.	S.	E.	W.
-------------	----	----	----	----

Date	Grantor (From)	Grantee (To)	D.B.	Pg.	Type	W.D.Cons.
10/80	KRAFT LAND SERVICES INC	WESTAROOK, DAN	293	299	W LTD	34 <sup>90</sup>
10/80	WESTAROOK, DAN	TEREBECKI, HELEN M.	293	605	W	9 <sup>30</sup>
9/82	TEREBECKI, HELEN M.	TEREBECKI, LUELLA D.	329	185	W	

City	G.M.D.	L.D.	L.L.	Dimensions	5.1 AC. ± Acreage 37.56 AC.				
		15	226		Return	Deed	Plat	Comp.	Used

Subdivision	Block	Lot	Plat Book	Page

Brief Legal Description:



Name On Return: *P.O. Box 1551 Rome*

Photo	Call No.
-------	----------

<i>15-11</i>		<i>13</i>
Map	Block	Parcel

Name On Deed: *GA. KRAFT CO.*

Property Address: *ON RIDGE RD.*

Property Acquired From:

Acquired By: Deed  Will  Approximate Date Acquired: Recorded Yes  No  D.B.  Pg.  Size: (Dim. or Ac.)

Bounded By: N. S. E. W.

Date	Grantor (From)	Grantee (To)	D.B.	Pg.	Type	W.D.Cons.
		<i>Plat Furnished</i>				
<i>11/15/73</i>	<i>Georgia Kraft</i>	<i>P.M.S. INC.</i>	<i>152</i>	<i>585</i>	<i>WD</i>	<i>52</i>
<i>76</i>		<i>Kraft Land Service, Inc</i>	<i>202</i>	<i>209</i>		

City	G.M.D.	L.D.	L.L.	Dimensions	Acreage				
					Return	Deed	Plat	Comp.	Used
	<i>1019</i>	<i>15</i>	<i>226</i>				<i>37.56</i>		<i>37.56</i>

Subdivision	Block	Lot	Plat Book	Page

Brief Legal Description: *37.56 Ac LL226 LD 15 TRACT CE-10*



Property Acquired From:
Acct. No.

Photo	Call No
-------	---------

15-8		207A
Map	Block	Parcel

Date	Grantor (From)	Grantee (To)	D.B.	Pg.	Type	W.D. Cons
		GLEND A D. WRIGHT, CECIL L.	876	575		
9/5/96	GLEND A D. WRIGHT, CECIL I.	TAMMIE R. WRIGHT, MICHAEL LANE	2494	12	W/D	-0-

City	G.M.D.	L.D.	L.L.	Dimensions	Acreage				
					Return	Deed	Plat	Comp.	Used
		15	226				2		

Subdivision	Block	Lot	Plat Bk.	Page

Brief Legal Description \* THIS PARCEL SPLIT OUT PER OWNERS REQUEST 9/8/96  
 SEE ATTACHED PLAT ON BACK FOR DRAWING

1. The first part of the document discusses the importance of maintaining accurate records of all transactions and activities. It emphasizes that proper record-keeping is essential for ensuring transparency and accountability in financial operations. This section also highlights the role of internal controls in preventing fraud and errors.

2. The second part of the document focuses on the implementation of robust risk management strategies. It outlines various risk assessment techniques and provides guidance on how to identify, measure, and mitigate potential risks. The text stresses the need for a proactive approach to risk management to protect the organization's assets and reputation.

3. The third part of the document addresses the importance of effective communication and reporting. It discusses the need for clear and concise communication channels and the role of regular reporting in keeping stakeholders informed. This section also touches upon the importance of maintaining accurate financial statements and providing timely updates to management and investors.

4. The fourth part of the document discusses the importance of maintaining accurate records of all transactions and activities. It emphasizes that proper record-keeping is essential for ensuring transparency and accountability in financial operations. This section also highlights the role of internal controls in preventing fraud and errors.

5. The fifth part of the document focuses on the implementation of robust risk management strategies. It outlines various risk assessment techniques and provides guidance on how to identify, measure, and mitigate potential risks. The text stresses the need for a proactive approach to risk management to protect the organization's assets and reputation.

6. The sixth part of the document addresses the importance of effective communication and reporting. It discusses the need for clear and concise communication channels and the role of regular reporting in keeping stakeholders informed. This section also touches upon the importance of maintaining accurate financial statements and providing timely updates to management and investors.

7. The seventh part of the document discusses the importance of maintaining accurate records of all transactions and activities. It emphasizes that proper record-keeping is essential for ensuring transparency and accountability in financial operations. This section also highlights the role of internal controls in preventing fraud and errors.

8. The eighth part of the document focuses on the implementation of robust risk management strategies. It outlines various risk assessment techniques and provides guidance on how to identify, measure, and mitigate potential risks. The text stresses the need for a proactive approach to risk management to protect the organization's assets and reputation.

9. The ninth part of the document addresses the importance of effective communication and reporting. It discusses the need for clear and concise communication channels and the role of regular reporting in keeping stakeholders informed. This section also touches upon the importance of maintaining accurate financial statements and providing timely updates to management and investors.

10. The tenth part of the document discusses the importance of maintaining accurate records of all transactions and activities. It emphasizes that proper record-keeping is essential for ensuring transparency and accountability in financial operations. This section also highlights the role of internal controls in preventing fraud and errors.




Name On Return:	MAP OLD: 1511	BLOCK 208	PAR 01-3	SUB B	15-11		13B
Name On Deed:	NEW: 1508		Photo	Call No	Map	Block	Parcel
Property Address:	Property Acquired From:						
Acquired By:	Deed Will	Approximate Date Acquired:	Recorded Yes No	D.B.	Pg.	Size: (Dim. or Ac.)	
Bounded By:	N.	S.	E.	W.			

Date	Grantor (From)	Grantee (To)	D.B.	Pg.	Type	W.D. Cons.
?/80	WESTBROOK, DEN	KAUFMANN, CATHRYN M. STEINHEIMER, GEORGE D.	293	859	W	21 <sup>50</sup>

City	G.M.D.	L.D.	L.L.	Dimensions	Acreage				
					Return	Deed	Plat	Comp.	Used
		15	226			5.74			5.74
Subdivision					Block	Lot	Plat Book	Page	
							17	186	

Brief Legal Description:




Property Acquired From: 15-11-125	MAP BLOCK	PAR 013	SUB K	15-11		13K
Acct. No.	OLD: 1511	Photo	Call No	Map	Block	Parcel

NEW: 1508 209

Date	Grantor (From)	Grantee (To)	D.B.	Pg.	Type	W.D. Cons
10/88	KARLENE B. & McCULLIGH WAYNE T.	CHRISTINE F. & LINTON, DAVID	748	599	W	32.50
4/3/92	CHRISTINE F. LINTON, DAVID &	DAVID B. & LINTON, CHRISTINE F. &	1184	8	W	-0-

City	G.M.D.	L.D.	L.L.	Dimensions	Acreage				
		15	226		Return	Deed	Plat	Comp.	Used
						3.9			
Subdivision					Block	Lot	Plat Bk.	Page	
							36	87	

Brief Legal Description



Property
Acquired From:
Acct. No.

Photo	Call No
-------	---------


15N08		210
Map	Block	Parcel

Date	Grantor (From)	Grantee (To)	D.B.	Pg.	Type	W.D. Cons
1/30/01	CARSON, BOBBY JOE	IRENE LANGUREN, FRANCISCO	4463	407	WD	98.00
1/30/01	IRENE LANGUREN, FRANCISCO & DE LUNA, CARLOS	LANGUREN, FRANCISCO & IRENE	4463	417	OK	-0-
12/23/03	LANGUREN, FRANCISCO & DE LUNA, CARLOS	LANGUREN, IRENE	6810	440	QC	-0-

City	G.M.D.	L.D.	L.L.	Dimensions	Acreage				
		15	226		Return	Deed	Plat	Comp.	Used
						.5			.5

Subdivision	Block	Lot	Plat	Bk.	Page
			20		56

Brief Legal Description



Name On Return:	MAP BLOCK, PAR SUB	15-11		13H
	OLD: 1511	013	H	
Name On Deed:	NEW: 1508	210		

15-11		13H
Map	Block	Parcel

Property Address:	Property Acquired From: 13E
-------------------	-----------------------------

Acquired By:	Deed Will	Approximate Date Acquired:	Recorded Yes No	D.B. Pg.	Size (Dim. or Ac.)
--------------	-----------	----------------------------	-----------------	----------	--------------------


Bounded By:	N.	S.	E.	W.
-------------	----	----	----	----

Date	Grantor (From)	Grantee (To)	D.B.	Pg.	Type	W.D.Cons.
4/82	FOWLER, CHARLES W.	HINTON, BRIAN K. & MARISA L.	320	267	W	4 <sup>00</sup>
4-11-86	Hinton, Brian K. & Marisiah	Hinton, Brian K.	524	536	WO	-0-
9-23-86	Hinton, Brian K.	Carson, Bobby Joe	571	315	WO	10.00

City	G.M.D.	L.D.	L.L.	Dimensions	Acreage				
					Return	Deed	Plat	Comp.	Used
		15	224			2.58			.5

Subdivision	Block	Lot	Plat Book	Page
			20	56

Brief Legal Description:





Property Acquired From:	MAP	BLOCK	PAR	SUB
	OLD: 1511		013	A
Acct. No.	NEW: 1508		Photo 211	Call No

15-11		13A
Map	Block	Parcel

Date	Grantor (From)	Grantee (To)	D.B.	Pg.	Type	W.D. Cons
12/85	Powell, Diannes	Powell, Mark	508	379	WD	0-
12/85	Powell, Mark	Powell, Mark & Diannes	508	386	WD	0-
5-19-86	Powell, Mark & Diannes	Cook, Steven T. & Rona E.	536	337	WD	36.10


City	G.M.D.	L.D.	L.L.	Dimensions	Acreage				
					Return	Deed	Plat	Comp.	Used
		15	226					5.5	5.5
Subdivision					Block	Lot	Plat	BK.	Page

Brief Legal Description



Name On Return:				15-11		13A	
Name On Deed:			Photo	Call No.	Map	Block	Parcel
Property Address:			Property Acquired From:				
Acquired By:	Deed Will: <input type="checkbox"/> <input type="checkbox"/>	Approximate Date Acquired:	Recorded Yes <input type="checkbox"/> No <input type="checkbox"/>	D.B. <input type="checkbox"/> Pg. <input type="checkbox"/>	Size: (Dim. or Ac.)		
Bounded By:	N.	S.	E.	W.			

Date	Grantor (From)	Grantee (To)	D.B.	Pg.	Type	W.D.	Cons.				
10/80	WESTAROOK, DON	EDMONDSON, DONNIE	293	368	W	9	90				
6/81	EDMONDSON, DONNIE	RICHARD R. CULLEN, DIANNE S.	304	808	W	80	70				
11/84	CULLEN, RICHARD R.	POWELL, DIANNE S. CULLEN	429	451	QC	-	0-				
City		G.M.D.	L.D.	L.L.	Dimensions		Acreage				
			15	226			Return	Deed	Plat	Comp.	Used
										5.5	5.5±
Subdivision					Block	Lot	Plat Book	Page			
Brief Legal Description:											



Name On Return:

MAP BLOCK  
OLD: 1511

PAR SUB  
013 F

15-11 13F

Name On Deed:

NEW: 1508

Photo Call No  
212

Map Block Parcel

Property Address:

Property Acquired From: 130

Acquired By: Deed Will

Approximate Date Acquired:

Recorded Yes No

D.B. Pg.

Size: (Dim. or Ac.)

Bounded By:


N.

E.

W.

Date	Grantor (From)	Grantee (To)	D.B.	Pg.	Type	W.D.	Cons.		
2/81	COOK, ART FOWLER, RICKY	THOMAS, LEO	303 299 307	412 395 305	<del>W</del> W Contract	10	50		
12/90	THOMAS, LEO	THOMAS, SUE	935	100	W		1.00		
G.M.D.		L.D.	Dimensions		Acreage				
15		15	226		Return	Deed	Plat	Comp	Used
Subdivision					Block	Lot	Plat Book	Page	

Brief Legal Description:



Name On Return:	MAP BLOCK PAR SUB OLD: 1511	013	G	15-91	136
Name On Deed:	NEW: 1508	Photo 213	Call No.	Map	Block Parcel

Property Address:	Property Acquired From: 13D				
Acquired By:	Deed Will	Approximate Date Acquired:	Recorded Yes No	D.B. Pg.	Size: (Dim. or Ac.)
Bounded By:	N.	S.	E.	W.	

Date	Grantor (From)	Grantee (To)	D.B.	Pg.	Type	W.D. Cons.					
7/81	COOK, ART	ZIMMER, ELVA <i>ANTHONY JOHN</i>	308	169	W	5 <sup>00</sup>					
1985	Simmer, Anthony John	Zimmer, Elva	Per form attach								
9/27/07	ZIMMER, ELVA	CLACK, JOHN E. <i>JUDY A.</i>	9866	305	W.D.	157 <sup>90</sup>					
City		G.M.D.	L.D.	L.L.	Dimensions		Acreage				
			15	326			Return	Deed	Plat	Comp.	Used
								1.0			1
Subdivision						Block	Lot	Plat Book	Page		
								19	35		
Brief Legal Description:											

THE UNIVERSITY OF CHICAGO

PHYSICS DEPARTMENT



CERTIFICATE OF DEATH/STATE OF GEORGIA

Birth Number

Local File Number

State File Number

TYPE OR PRINT IN PERMANENT BLACK OR BLUE-BLACK INK

DECEASED

Usual Residence Where Deceased Lived. If Death Occurred in Institution, See Handbook Regarding Completion of Residence Items.

PARENTS

INFORMANT

DISPOSITION

Conditions, if Any, Which Gave Rise To Immediate Cause Letting The Underlying Cause List.

CAUSE OF DEATH

Infant Death, neonatal Birth Certificate No. 4 Maternal.

CERTIFIER

TYPE OR PRINT

REGISTRAR

1. DECEDENT'S NAME (First, Middle, Last) **Anthony John Zimmer**

2. IF DECEDENT IS FEMALE, ENTER MAIDEN LAST NAME **Male**

3. DATE OF DEATH (Mo., Day, Year) **April 7, 1985**

4. RACE (White, Black, Amer. Indian, etc.) **White**

5. ORIGIN OF DECEDENT (Italian, Mex., French, English, etc.) **American**

6. DATE OF BIRTH (Mo., Day, Year) **Aug. 2, 1915**

7. AGE - Last Birthday (Years) **69**

8. UNDER 1 YEAR **7b. -**

9. UNDER 1 DAY **7c. -**

10. COUNTY OF DEATH **Cobb**

11. CITY, TOWN OR LOCATION OF DEATH **Marietta**

12. HOSPITAL OR OTHER INSTITUTION NAME (If not in either, give street and No.) **Kennestone Hospital**

13. IF HOSPITAL OR INST. (Indicate DDA, OP/EMER. Rm., Inpatient) (Specify) **Inpatient**

14. STATE AND COUNTY OF BIRTH (If not in USA, name Country) **New York**

15. CITIZEN OF WHAT COUNTRY? **U.S.A.**

16. MARRIED, NEVER MARRIED, WIDOWED, DIVORCED (Specify) **Married**

17. SPOUSE (If married or widowed, give spouse's name - if wife, give maiden name) **Elva Lillian Fraser**

18. WAS DECEDENT EVER IN U.S. ARMED FORCES (Yes or No) **No**

19. SOCIAL SECURITY NUMBER **070-07-1627**

20. USUAL OCCUPATION (Give kind of work done during most of working life, even if retired) **Zone Manager (Retired)**

21. KIND OF INDUSTRY OR BUSINESS **Food Service - Restaurants**

22. RESIDENCE - STATE **Georgia**

23. COUNTY **Cherokee**

24. CITY, TOWN OR LOCATION **Canton**

25. STREET AND NUMBER **Route # 4, Ridge Road**

26. INSIDE CITY LIMITS? (Yes or No) **No**

27. FATHER'S NAME First Middle Last **John R. Zimmer**

28. MOTHER'S MAIDEN NAME First Middle Last **Anna Rauch**

29. INFORMANT'S NAME First Middle Last **Mrs. Elva J. Zimmer**

30. MAILING ADDRESS (Street, R.F.D. No., City or Town, State, Zip) **Rt. # 4, Ridge Road, Canton, Ga. 30114**

31. RELATIONSHIP **Wife**

32. BURIAL, CREMATION, REMOVAL (Specify) **Cremial**

33. DISPOSITION DATE (Mo., Day, Year) **4-12-1985**

34. CEMETERY OR CREMATORY NAME **German Roman Catholic Ceme.**

35. LOCATION (City or Town, State, Zip, County) **Buffalo, N. Y., Erie County**

36. FUNERAL SERVICE LICENSEE (Signature) **J. Jay Baker**

37. ESTAB. LICENSE NO. **411**

38. NAME AND ADDRESS OF FACILITY (Street, R.F.D. No., City or Town, State, Zip) **Mayer Ward Funeral Home, Inc. 180 Church Street, N.E. Marietta, Georgia 30061**

39. EMBALMER (Signature) **C. Terry Pusley**

40. EMBALMER LICENSE NO. **2578**

41. IMMEDIATE CAUSE (Enter only one cause per line for A, B, and C)

A. **Septicemia and Septic Shock** (Approximate interval between onset and death: **2 days**)

B. **Out Cell Carcinoma of lung** (Approximate interval between onset and death: )

C. **24. OTHER SIGNIFICANT CONDITIONS - conditions contributing to death but not related to cause given in Part IA. (If female, indicate if pregnant or birth occurred within 90 days of death.)**

42. AUTOPSY (Yes or No) **No**

43. IF YES, WERE FINDINGS CONSIDERED IN DETERMINING CAUSE OF DEATH? (Yes or No)

44. WAS OPERATION PERFORMED? (Yes or No) **No**

45. DATE OF OPERATION (Mo., Day, Year)

46. CONDITIONS FOR WHICH OPERATION WAS PERFORMED (Specify)

47. ACCIDENT, SUICIDE, HOMICIDE, UNDETERMINED (Specify)

48. DATE OF INJURY (Mo., Day, Year)

49. DESCRIBE HOW INJURY OCCURRED

50. HOUR OF INJURY **M**

51. INJURY AT WORK? (Yes or No)

52. PLACE OF INJURY (Home, Farm, Street, Factory, Office, Etc.) (Specify)

53. LOCATION (Street, R.F.D. No., City or Town, State, Zip, County)

54. To Be Completed By CERTIFYING PHYSICIAN ONLY

55. On the basis of my knowledge, death occurred at the time, date and place and due to the cause(s) stated. (Signature and Title) **J. Jay Baker MD**

56. DATE SIGNED (Mo., Day, Year) **April 07, 1985**

57. HOUR OF DEATH **9:45 P. M**

58. NAME OF ATTENDING PHYSICIAN IF OTHER THAN CERTIFIER

59. To Be Completed By MEDICAL EXAMINER OR CORONER ONLY

60. DATE SIGNED (Mo., Day, Year)

61. HOUR OF DEATH

62. DATE PRONOUNCED DEAD (Mo., Day, Year)

63. HOUR PRONOUNCED DEAD

64. ON

65. AT

66. NAME AND TITLE OF CERTIFIER (Physician, Medical Examiner, or Coroner) **J. JAY BAKER, M.D.**

67. ADDRESS OF CERTIFIER (Street, R.F.D. No., City or Town, State, Zip) **55 So. Medical Dr., Marietta, GA 30060**

68. REGISTRAR (Signature) **[Signature]**

69. DATE RECEIVED BY REGISTRAR (Mo., Day, Year) **APR 11 1985**

n 3903 (Rev. 8-83)

GEORGIA DEPARTMENT OF HUMAN RESOURCES/VITAL RECORDS SERVICE

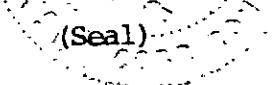
DO NOT FOLD THIS CERTIFICATE


"CERTIFICATE OF RECORD"

THIS IS AN EXACT COPY OF THE DEATH CERTIFICATE RECEIVED FOR FILING IN COBB COUNTY, GEORGIA.

LOCAL CUSTODIAN **Elton S. Osborne Jr. MD** DATE **APR 15 1985**

BY **[Signature]** LOCAL CUSTODIAN OFFICE










Name On Return:	MAP BLOCK OLD: 1511	PAR SUB 013 D	15-11		130
Name On Deed:	NEW: 1508	Photo 214	Map	Block	Parcel

Property Address:	Property Acquired From:			
Acquired By: Deed <input type="checkbox"/> Will <input type="checkbox"/>	Approximate Date Acquired:	Recorded Yes <input type="checkbox"/> No <input type="checkbox"/>	D.B. <input type="checkbox"/> Pg. <input type="checkbox"/>	Size: (Dim. or Ac.)
Bounded By: N.	S.	E.	W.	

Date	Grantor (From)	Grantee (To)	D.B.	Pg.	Type	W.D. Cons.
10/81	COOK, ART	FERRELL, MARION D.	312	150	W	51.50
3/17/00	FERRELL, MARION D. DOUGLAS W.	LEDBETTER, JEANIE	4077	24	W/D	123.00
3/7/06	LEDBETTER, JEANIE	DOBSON PROPERTIES INC.	B665	327	DUP	104.60

City	G.M.D.	L.D.	L.L.	Dimensions	Acreage 1 AC ±				
Subdivision					Block	Lot	Plat Book	Page	
		15	226				24	49	

Brief Legal Description:



Name On Return:  
 Name On Deed:

Photo      Call No.

15-11      13D  
 Map      Block      Parcel

Property Address:

Property Acquired From:

Acquired By:      Deed Will:      Approximate Date Acquired:      Recorded Yes No:      D.B. Pg.:      Size: (Dim. or Ac.)


Bounded By:      N.      S.      E.      W.

Date	Grantor (From)	Grantee (To)	D.B.	Pg.	Type	W.D. Cons.
10/80	WESTAROOK, DON	FOWLER, CHARLES W.	293	603	W	19 <sup>th</sup>
2/81	FOWLER, CHARLES W.	COOK, ART & FOWLER, RICKY	299	394	W	17 <sup>th</sup>
2/81	FOWLER, RICKY	COOK, ART	300	111	PC	-

City	G.M.D.	L.D.	L.L.	Dimensions	Acreage			
					Return	Deed	Plat	Comp. Used
		15	226			4.9		4.9

Subdivision	Block	Lot	Plat Book	Page

Brief Legal Description:  
 \_\_\_\_\_  
 \_\_\_\_\_






Property Acquired From:	MAP: 1511	BLOCK: 013	PAR: I	SUB: 2
Acct. No.:	NEW: 1508	Photo: 215	Call No:	

15-11		121
Map	Block	Parcel

Date	Grantor (From)	Grantee (To)	D.B.	Pg.	Type	W.D. Cons
4/85	Thomas, Leon	Harlow, <sup>Doris</sup> Vot J. E.	455	599	WD	9.00

City	G.M.D.	L.D.	L.L.	Dimensions	Acreage				
					Return	Deed	Plat	Comp.	Used
		15	207 226			1.00			1.00
Subdivision					Block	Lot	Plat	Bk.	Page

Brief Legal Description



Property Acquired From:
Aqct. No.

Photo	Call No
-------	---------

15N08		216
Map	Block	Parcel

REC  
11/10

Date	Grantor (From)	Grantee (To)	D.B.	Pg.	Type	W.D. Cons
10/29/99	ASHBURN, DIXIE TONY E	GRUBB JEFFREY D.	3891	242	WD	2 PARCELS 125.00
10/29/99	GRUBB JEFFREY D.	THE JEFF GRUBB FAMILY LIMITED PARTNERSHIP	3983	155	QC	2 PARCELS -0-
12/2/02	THE JEFF GRUBB FAMILY LIMITED PARTNERSHIP	GRUBB JEFFREY	5733	271	WD	2 PARCELS -0-
12/2/02	GRUBB JEFFREY	THE JEFF GRUBB FAMILY LIMITED PARTNERSHIP	5733	290	WD	2 PARCELS -0-

City	G.M.D.	L.D.	L.L.	Dimensions	Acreage				
		15	226		Return	Deed	Plat	Comp.	Used

Subdivision	Block	Lot	Plat Bk.	Page

Brief Legal Description

---



---




Name On Return:	MAP	BLOCK	PAR	SUB	15-11		13E
Name On Deed:	OLD: 1511		013	E	Map	Block	Parcel
Property Address:	NEW: 1508		216		Acquired From:		

Acquired By:	Deed Will: <input type="checkbox"/> <input type="checkbox"/>	Approximate Date Acquired:	Recorded Yes <input type="checkbox"/> No <input type="checkbox"/>	D.B. Pg.:	Size: (Dim. or Ac.)
Bounded By:	N.	S.	E.	W.	


Date	Grantor (From)	Grantee (To)	D.B.	Pg.	Type	W.D. Cons.
10/80	WESTBROOK, DON	FOWLER, CHARLES W.	293	603	W	19 <sup>70</sup>
1/83	FOWLER, CHARLES W.	WAYNE F. McCULLIGH, KARIENE B.	339 B. 097	356 194	CLWD W	20-50 47
8/88	KARLENE B. McCULLIGH, WAJAVE T.	ASHBURN, TONY & DIXIE	752	365	W	10.00

City	G.M.D.	L.D.	L.L.	Dimensions	4.9 <sup>+</sup> 1 AC.	Acreage	5.5 AC ±
		15	226		Return	Deed	Plat
							Comp
							Used
							6
Subdivision				Block	Lot	Plat Book	Page

Brief Legal Description:










Property Acquired From: 15-1 MAP OLD: 1511 BLOCK PAR SUB 013 1 J  
 Acct. No. NEW: 1508 217

15-11		135
Map	Block	Parcel

Date	Grantor (From)	Grantee (To)	D.B.	Pg.	Type	W.D.Cons
9-87	KARLENE B McCULLIGH, WAYNE T. &	EQUITABLE RELOCATION MANAGEMENT CORP.	677 674	357 34	C/W/D W	-0- 58.00
11-87	EQUITABLE RELOCATION MANAGEMENT CORP.	DIXIE ASHBURN, TONY &	677	358	W	65.00
1/89	THOMAS, LEON	" "	769	18	W	FOR. ORAL 1.00
10/29/99	DIXIE ASHBURN, TONY &	GRUBB JEFFREY D.	3891	242	W/D	2 PARCELS 125.00
10/29/99	GRUBB JEFFREY D.	THE JEFF GRUBB FAMILY LIMITED PARTNERSHIP	3983	155	QC	2 PARCELS -0-
12/2/02	THE JEFF GRUBB FAMILY LIMITED PARTNERSHIP	GRUBB, JEFFREY	5733	271	WD	2 PARCELS -0-
City		G.M.D.	L.D.	L.L.	Dimensions	Acreage .68
			15	226		Return Deed Plat Comp. Used
Subdivision			Block	Lot	Plat Bk.	Page
Brief Legal Description						

15/10/02




Property Acquired From:
Acct. No.

Photo	Call No
-------	---------

15-8		218
Map	Block	Parcel

Date	Grantor (From)	Grantee (To)	D.B.	Pg.	Type	W.D. Cons
10/27/97	OWENS, JAMES T. & LINDA	LAKE SOVEREIGN, L.L.C.	2911	87	W/D	FOR 20 AC 41.00
<p><i>THIS PARCEL USED FOR LAKE SOVEREIGN PH-4 2/5/01</i></p>						
City		G.M.D.	L.D.	L.L.	Dimensions	Acreage
			15		<del>* 76.99 AC</del> 33.99 AC ±	108.26 AC
Subdivision		Block		Lot	Plat Bk.	Page
						* 13.78 AC ±
Brief Legal Description						
* 6.77 AC USED FOR LAKE SOVEREIGN PH IC & AMENITY SITE						
24.5 AC USED FOR LAKE SOVEREIGN PHASE II 9/29/98						
* 20.21 AC USED 1999 FOR PHASE - 3						



Name On RT#4 MAP - BLOCK PAR SUB  
 Return: CANTON OLD: 1525 010 C  
 Name On Deed: NEW: 1508 218

15-25		10-C
Map	Block	Parcel

Property Address: OFF HOLLY SPRINGS RD Property Acquired From:

Acquired By: Deed Will Approximate Date Acquired: Recorded Yes No D.B. Pg. Size: (Dim. or Ac.)


Bounded By: N. S. E. W.

Date	Grantor (From)	Grantee (To)	D.B.	Pg.	Type	W.D.Cons.
6-21-71	PUTNAM ESTATE	PUTNAM Harold Dallas	114	310	ED	
10/9/96	PUTNAM, HAROLD DALLAS ESTATE	LAKE SOVEREIGN, L.L.C.	2628 2107	200 238	EX'S DEED	390 <sup>00</sup>
10/9/96	PUTNAM, ANNIE LOIS	u u u	2107	241	DC	-0-

City	G.M.D.	L.D.	L.L.	Dimensions	Area	Acreage	Return	Deed	Plat	Comp.	Used
			421 422 423	722.34 ± *123.34 ±	116.06 AC ±	135.95 AC ±					
<del>108.06 AC</del>		1019 15		443, 442, 429				133			133
				*164.59 AC 55.88 AC ±							

Brief Legal Description: 133 AC ± X PARCELS 15-14-13, 15-25-10L, 15-27-42 COMBINED PER OWNER & B.O.A. REQUEST. 11-10-93 \*\* ADJUSTED ACREAGE PER 1996 DEED 2607-238 3/3/97 \*\*\* PARCELS 218A - PARCELS 15-4-17A, 18, 23, 19, 57, 57A, 58A & 5X

131



Property Acquired From:
Acct. No. 218

Photo	Call No
-------	---------

15-8		218A
Map	Block	Parcel

Date	Grantor (From)	Grantee (To)	D.B.	Pg.	Type	W.D. Cons
7/7/95	PUTNAM, HAROLD DALLAS ESTATE	LAKE SOVEREIGN L.L.C.	2129	25 21	EX'S DEED	2 TRACTS 378.00
10/9/96	PUTNAM, ANNIE BOB	" " " "	2607	241	RC	-0
<p>DELETE 218 PER OFFICE 2/2/98</p>						

City	G.M.C.A.	L.D.	Z.L.	Dimensions	Acreage 27.84 AC				
				* 25.84 AC	Return	Deed	Plat	Comp.	Used
				422					
				423		62.67			62.67
Subdivisions 424, 442, 443, 495				Block	Lot	Plat	Bk.	Page	
Brief Legal Description: * 32. AC ± used for LAKE SOVEREIGN Phase I-B (1997)									

WITH ASSESSORS TAX FILE

29.39

29.676



Property Acquired From:
Asst. No. 218A

Photo	Call No

15-B		218B
Map	Block	Parcel

Date	Grantor (From)	Grantee (To)	D.B.	Pg.	Type	W.D. Cons
7/13/95	LAKE SOVEREIGN L.L.C.	SHERYL O. MARDEN, MARK R.	2244 2129	73 8	Coll W/D	1.00
9/24/97	W.D. KEETER, DONALD T.	" " "	2872	237	W/D	For .12 AC -0-


City	G.M.D.	L.D.	L.L.	Dimensions	Acreage 4.95 AC				
		15	423 424		Return	Deed	Plat	Comp.	Used
						4028			483

Subdivision	Block	Lot	Plat	Bk.	Page

Brief Legal Description







Property Acquired From:
Acct. No.

Photo	Call No
-------	---------

15/08		219
Map	Block	Parcel

Date	Grantor (From)	Grantee (To)	D.B.	Pg.	Type	W.D. Cons
4/6/00	DONALD T. KEETER LARRY W. & CONCORDIA RESIDENTIAL, LLC	CONCORDIA RESIDENTIAL, LLC	4111 4089	245 255	LTD W/D	REREC 45.00
11/2/00	RESIDENTIAL, LLC	HOLLY MILL (L.C.)	4353	194	QC	-0-
<p>2000 DELETED FOR USED FOR HOLLY MILL</p>						

City	G.M.D.	L.D.	L.L.	Dimensions	Acreage * 1.14 AC				
		15	349		Return	Deed	Plat	Comp.	Used
Subdivision					Block	Lot	Plat Bk.	Page	
Brief Legal Description * ADJUSTED ACREAGE PER 2000 DEED 4089-255. 7/3/00									




Name On Return:	MAP OLD: 1525	BLOCK	PAR 010	SUB B	15-25		10-B
Name On Deed:	NEW: 1508		219		Map	Block	Parcel

Property Address: <i>OFF Holly Springs Road</i>	Property Acquired From:				
Acquired By: _____	Deed Will _____	Approximate Date Acquired: _____	Recorded Yes _____ No _____	D.B. _____ Pg. _____	Size: (Dim. or Ac.)
Bounded By:	N. _____	S. _____	E. _____	W. _____	

Date	Grantor (From)	Grantee (To)	D.B.	Pg.	Type	W.D. Cons.
6-21-71	PULTNAM ESTATE	KEETER, Ruth Putnam	114	312	ED	
12/26/92	<sup>ESTATE</sup> KEETER, RUTH PUTNAM	DONALD T. KEETER, LARRY T. KEETER	1363	289	DC	-0-
			1363	287	DOA	-0-
10/17/97	BRAY, H. MICHAEL	" " "	2872	235	CORR W/D	-0-

City	G.M.D.	L.D.	L.L.	Dimensions	Acreage <i>145.65 AC</i>				
	1019	15	370 371 372	<del>55.79 AC. ±</del> <del>111.04 AC. ±</del>	Return	Deed	Plat	Comp.	Used
						155	14391		1281
	Subdivision		349, 369		Block	Lot	Plat Book	Page	
				1 AC. ±			43	181	
Brief Legal Description: <del>128 AC. ±</del> FOR 93 TAX 15-25-105 COMBINED PER OWNER ETAX ASSESSORS OFFICE REQUEST, 7-14-93									





Property Acquired From:
Acct. No. 219


Photo	Call No
-------	---------

15N08		219A
Map	Block	Parcel

Date	Grantor (From)	Grantee (To)	D.B.	Pg.	Type	W.D. Cons
10/17/19	Keeter, Donald T. & Amy	Copper Creek, L.L.C.	2874	208	Ltd WD	980.79

DELETED PORTION FOR  
 REMAINING PARCEL USED  
 COPPER CREEK UNIT II  
 11/12/28

City	G.M.D.	L.D.	L.L.	Dimensions	Acreage 25.07±				
					Return	Deed	Plat	Comp.	Used
		15	369 370			34.61			
Subdivision					Block	Lot	Plat Bk.	Page	
Brief Legal Description									
9.54 AC± Used for Part of COPPER CREEK UI									



Property Acquired From: 219
Acct. No.

Photo	Call No
-------	---------

15N08		219B
Map	Block	Parcel

Date	Grantor (From)	Grantee (To)	D.B.	Pg.	Type	W.D. Cons
10/15/98	LARRY W. KEETER, DONALD T. KEETER	COPPER CREEK, L.L.C.	3368	172	LTD W/D	1,339. <sup>00</sup>
<p><i>DELETE THIS PART OF THE UNIT'S</i></p>						

City	G.M.D.	L.P.	L.L.	Dimensions	Acreage			
					Return	Deed	Plat Comp.	Used
			349					
			370					X 55.25
			371					
			372					

*ALL USED ACRES FROM TRANSFER SLIP.*



Property Acquired From: 219
Acct. No.

Photo	Call No
-------	---------

15N08		219C
Map	Block	Parcel

Date	Grantor (From)	Grantee (To)	D.B.	Pg.	Type	W.D. Cons
4/14/99	LARRY W. KEETER, DONALD T. &	COPPER CREEK, L.L.C.	3626	319	LTD W/D	897. <sup>00</sup>
1/18/00	COPPER CREEK, L.L.C.	WESTSIDE STORAGE CENTER L.L.C.	4128	174	LTD W/D	-0-
1/17/01	STONE STREET INVESTMENTS FKA WESTSIDE STORAGE CENTER	McCAR DEVELOPMENT CORP.	4426	99 910	LTD W/D	1,516. <sup>00</sup>

City	G.M.D.	L.D.	L.L.	Dimensions	Acreage	Return	Deed	Plat	Comp.	Used
		15	371	**43.05 AC						
			372	**28.68 AC						54.67, 54.67
				**12.17 AC						

Brief Legal Description: ~~50 AC~~ Used For Copper Creek Unit-3 8/2/00  
 \*\* 11.2 AC Used For Copper Creek U-4A 14-1 3/4/02 \*\* 14.37 AC Used For  
 Copper Creek U-4A PH-2 8/16/02 \*\*\* 16.51 AC Used For Copper Creek U-4B 4/30/03










Name On Return:	MAP OLD: 1525	BLOCK	PAR 010	SUB F	15-25		10F
Name On Deed:	NEW: 1508		Photo 220	Call No.	Map	Block	Parcel
Property Address:	Property Acquired From: 10						
Acquired By:	Deed ___ Will ___	Approximate Date Acquired:	Recorded Yes ___ No ___	D.B. ___ Pg. ___	Size: (Dim. or Ac.)		
Bounded By:	N.	S.	E.	W.			

Date	Grantor (From)	Grantee (To)	D.B.	Pg.	Type	W.D.Cons.
11/79	GARRETT, JO AN P.	PUTNAM, HAROLD	277	148	W	16 <sup>80</sup>
12/91	ESTATE PUTNAM, HAROLD	PUTNAM, RHANDY ALAN	NOT RECORDED	37	W/E	-0-
REC. 12/24/91	PAT. PUTNAM, RHANDY ALAN	PATRICIA PUTNAM, RHANDY ALAN	2581	267	W/D	-0-
	City	G.M.D.	L.D.	L.L.	Dimensions	Acreage
			15	350		3.2
				351	2 AC	
	Subdivision	Block	Lot	Plat Book	Page	
				16	95	
Brief Legal Description: PER 12/91 DEED PARCEL 10K WAS N/C W/ERROR SHOULD HAVE BEEN THIS PARCEL. 1-2-92 X ADJUSTED PROPERTY LINES & ACREAGE PER PLATS IN OFFICE PER DINERS REQUEST. 11/22/96 CORRECT'S						



Name On Return:	MAP BLOCK	PAR SUB	15-25		10H
	OLD: 1525	010 H			
Name On Deed:	NEW: 1508	Photo 221	Map	Block	Parcel

Property Address:	Property Acquired From: 10 FATH				
Acquired By:	Deed Will	Approximate Date Acquired:	Recorded Yes No	PA D.B. Pg.	Size (Dim. or Ac.)
Bounded By:	N.	DELETED WITH PER REVISIONS			


Date	Grantor (From)	Grantee (To)	DB.	Pg.	Type	W.D. Cons.
12/79	PITNAM, HAROLD	PITNAM, RANDY	278	44	W	5 <sup>th</sup>

City	G.M.D.	LL.	Dimensions	Acreage					
Subdivision	Return	Deed	Plat	Comp.	Used	Block	Lot	Plat Book	Page
OF 202A	15	350			3				7 <sup>th</sup>

Brought to OFFICE PER REQUEST 11/22/96

BREWSTER PROPERTY REQUEST 11/22/96

Brief Legal Description:




Name On Return:	MAP OLD: 1525	BLOCK	PAR 010	SUB G	15-25	10G	
Name On Deed:	NEW: 1508		Photo 222	Coll. No.			Map

Property Address:			Property Acquired From: 10F			
Acquired By:	Deed: ___ Will: ___	Approximate Date Acquired:	Recorded Yes ___ No ___	D.B. ___ Pg. ___	Size: (Dim. or Ac.)	
Bounded By:	N.	S.	E.	W.		

Date	Grantor (From)	Grantee (To)	D.B.	Pg.	Type	W.D. Cons.
12/79	PUTNAM, HAROLD	PUTNAM, DANIEL	278	43	W	2 <sup>00</sup>
4/88	KEETER, RUTH PUTNAM	" "	731	181	QC	-0-
4/88	PUTNAM, JAMES W. <small>WILL &amp; TEST.</small>	" "	731	182	QC	-0-

City	G.M.D.	L.D.	L.L.	Dimensions	Acreage 2.0				
		15	350		Return	Deed	Plat	Comp.	Used
								2.9	3 <sup>+</sup>
Subdivision					Block	Lot	Plat Book	Page	

Brief Legal Description:



Property Acquired From: 15 MAP BLOCK PAR SUB  
 OLD: 1525 1 010 K  
 Acct. No. Corrected NEW: 1508 223


15-25		10K
Map	Block	Parcel

Date	Grantor (From)	Grantee (To)	D.B.	Pg.	Type	W.D. Cons																																												
12/85	Harold Putnam	Anthony Wayne Putnam	2619 501	79 56	CORR WD	10.74																																												
1/91	<del>Putnam, Harold</del>	<del>Putnam, Rhandy Alan</del>	944	171	W/D																																													
4/30/99	Putnam, Anthony Wayne	Bailey, Ira Jane	3041	217	W/D	83.80																																												
<table border="1"> <thead> <tr> <th>City</th> <th>G.M.D.</th> <th>L.D.</th> <th>L.L.</th> <th>Dimensions</th> <th colspan="3">Acreage</th> </tr> <tr> <td></td> <td></td> <td>15</td> <td>350</td> <td></td> <th>Return</th> <th>Deed</th> <th>Plat Comp.</th> <th>Used</th> </tr> </thead> <tbody> <tr> <td></td> <td></td> <td></td> <td></td> <td></td> <td></td> <td>1.0</td> <td>1.0</td> <td>1.0</td> </tr> <tr> <th colspan="5">Subdivision</th> <th>Block</th> <th>Lot</th> <th>Plat Bk.</th> <th>Page</th> </tr> <tr> <td colspan="5"></td> <td></td> <td></td> <td></td> <td></td> </tr> </tbody> </table>							City	G.M.D.	L.D.	L.L.	Dimensions	Acreage					15	350		Return	Deed	Plat Comp.	Used							1.0	1.0	1.0	Subdivision					Block	Lot	Plat Bk.	Page									
City	G.M.D.	L.D.	L.L.	Dimensions	Acreage																																													
		15	350		Return	Deed	Plat Comp.	Used																																										
						1.0	1.0	1.0																																										
Subdivision					Block	Lot	Plat Bk.	Page																																										
Brief Legal Description <u>PER DEED 914/171 THIS PARCEL WAS N/C IN ERROR SHOULD HAVE BEEN 10F, CORR PER 1991 CORR DEED. 12-92</u>																																																		









Rec. May 1983

Property Acquired From: <u>13-OLD: 1525</u>	MAP BLOCK	PAR SUB
Acct. No.	NEW: 1508	001 E Photo Call No 224


15-25		1E
Map	Block	Parcel

Date	Grantor (From)	Grantee (To)	D.B.	Pg.	Type	W.D. Cons
12/82	SAMS, GLORIA J.	AMOS, NANCY ANN	351	438	W	1 <sup>00</sup>
7/9/02	AMOS, NANCY ANN	QUEEN, JUSTINE L.	5414	300	WD	228 <sup>00</sup>
7/9/02	QUEEN, JUSTINE L.	QUEEN, <sup>JESSE M. E</sup> JUSTINE L. E	5414	302	WD	<del>0</del>

City	G.M.D.	L.D.	L.L.	Dimensions	Acreage				
		15	299		Return	Deed	Plat	Comp.	Used
									.75 <sup>2</sup>

Subdivision	Block	Lot	Plat Bk.	Page

Brief Legal Description



Property	MAP	BLOCK	PAR	SUB
Acquired From: 15-25-OLD: 1525			001	N
Acct. No.	NEW: 1508		Photo	Call No
			225	

15-25		IN
Map	Block	Parcel

Date	Grantor (From)	Grantee (To)	D.B.	Pg.	Type	W.D. Cons
6/90	PUTNAM, BILLY D.	HELTON, JANET D.	875	430	W	2.00
	NORMA E. E.	" " "	875	435	W	2.00
9/17/92	PUTNAM, BILLY D.	" " "	1289	224	W	FOR .88 AC 1.00

City	G.M.D.	L.D.	L.L.	Dimensions	Acreage	4.88 AC			
		15	299		Return	Deed	Plat	Comp.	Used
						4			

Subdivision	Block	Lot	Plat	Bk.	Page

Brief Legal Description




Property Acquired From: 15-25-OLD: 1525	MAP BLOCK PAR SUB
Acct. No. NEW: 1508	001 L. 20 Photo Call No 226

15-25		1Q
Map	Block	Parcel

Date	Grantor (From)	Grantee (To)	D.B.	Pg.	Type	W.D. Cons
3/91	PUTNAM, <sup>NORMA E.</sup> BILLY D.	LATHAM, GREG & BECKY	965	325	W	18. <sup>00</sup>
10/91	LATHAM, GREG & BECKY	LATHAM, GUY	1067	252	W	-0-
11/91	LATHAM, GUY	LATHAM, GREGORY M. <sup>BECKY M.</sup>	1099	345	W	96. <sup>00</sup>

City	G.M.D.	L.D.	L.L.	Dimensions	Acreage				
		15	299		Return	Deed	Plat	Comp.	Used
						2			
Subdivision					Block	Lot	Plat Bk.	Page	
							40	101	
Brief Legal Description									





Property  
 Acquired From:  
 Acct. No.

MAP  
 OLD: 1525  
 NEW: 1508


BLOCK - PAR - SUB  
 1 001 B  
 227

15-25		18
Map	Block	Parcel

Date	Grantor (From)	Grantee (To)	D.B.	Pg.	Type	W.D.Cons
4/85	Gloria J. Sams	James Hoyt Sams	451	600		
12-27-86	Sams, James Hoyt <sup>1/2 Int</sup>	Sams, Barbara Ann <sup>1/2 Int</sup>	590	139	Lot	-0-
9/15/03	SAMS, BARBARA A. & JAMES H.	QUEEN, OPAL	6555	176	QC	-0-
5/5/06	QUEEN, OPAL	QUEEN, JESSE MARK	8906	153	QC	-0-

City	G.M.D.	L.D.	L.L.	Dimensions	Acreage	Return	Deed	Plat	Comp.	Used
		15	299	50 AC	2.57 AC					
Subdivision					Block	Lot	Plat	Bk.	Page	

Brief Legal Description



Name On Return:

Photo	Call No.

15-25		1B
Map	Block	Parcel

Name On Deed:

Property Address:

Property Acquired From:


Acquired By:	Deed _____ Will _____	Approximate Date Acquired:	Recorded Yes _____ No _____	D.B. _____ Pg. _____	Size: (Dim. or Ac.)
--------------	-----------------------	----------------------------	-----------------------------	----------------------	---------------------

Bounded By:	N.	S.	E.	W.
-------------	----	----	----	----

Date	Grantor (From)	Grantee (To)	D.B.	Pg.	Type	W.D. Cons.
5/78	PUTNAM, JAMES WORTH	SAMS, GLORIA J.	238	581	W	8 <sup>00</sup>

City	G.M.D.	L.D.	L.L.	Dimensions	Acreage				
					Return	Deed	Plat	Comp.	Used
		15	299			4.59			4.59
Subdivision					Block	Lot	Plat Book	Page	

Brief Legal Description:



Property Acquired From: 227
Acct. No.

Photo	Call No
-------	---------

15N08		227A
Map	Block	Parcel

Date	Grantor (From)	Grantee (To)	D.B.	Pg.	Type	W.D. Cons
8/18/03	BARBARA ANN SAMS, JAMES HOYT	BOSTON, WILLIAM	6479	405	WD	176. <sup>00</sup>
10/25/04	BOSTON, WILLIAM	BOSTON, WILLIAM KEVIN	7484	147	QC	175. <sup>30</sup>


City	G.M.D.	L.D.	L.L.	Dimensions	Acreage				
					Return	Deed	Plat	Comp.	Used
		15	299			3.57			3.07
Subdivision					Block	Lot	Plat Bk.	Page	
							32	42	
Brief Legal Description <del>X</del> LESS X EXCEPT 50 A.C.									

1971

Property Acquired From:	MAP OLD: 1525	BLOCK	PAR 001	SUB D	15-25		1D
Acct. No.	NEW: 1508		Photo 228	Call No.	Map	Block	Parcel

Date	Grantor (From)	Grantee (To)	D.B.	Pg.	Type	W.D. Cons
3/83	PITNAM, JAMES W.	HEFNER, PATSY	343	277	W	6 <sup>00</sup>
8/83	HEFNER, PATSY	CHESTER, SHELIA	362	102	W	4 <sup>70</sup>
2/1/85	SHELIA CHESTER	RAYMOND E. SINGLETON & MELISSA SINGLETON <small>Joint Tenants</small>	342	191	WD	60.10
8/31/92	MELISSA & SINGLETON, RAYMOND E.	MALINDA S. <small>University</small> CROFT, CLARENCE A. &	1289	277	W	92.00

City	G.M.D.	L.D.	L.L.	Dimensions	Acreage 1.5				
		15	299		Return	Deed	Plat	Comp.	Used
							2.0		2
Subdivision					Block	Lot	Plat Bk.	Page	
							22	154	
Brief Legal Description									





Property  
Acquired From:  
Acct. No.

MAP BLOCK PAR SUB  
 OLD: 1525  
 15-25-1D  
 001 G  
 NEW: 1508  
 Photo 229 Call No

13  
 15-25  
 12  
 Map Block Parcel


Found in case  
 11/5/03

Date	Grantor (From)	Grantee (To)	D.B.	Pg.	Type	W.D. Cons
12/90	CHESTER, SHELIA	HEFNER, PATSY A.	943	11	W-	-0-
7/13/00	HEFNER, PATSY A.	AVERY, MIKE	4223	1166	WD	3 PARCELS 230. <sup>00</sup>
7/10/03	S&D BUILDERS, INC	" "	6383	259	WD	-0-

City	G.M.D.	L.D.	L.L.	Dimensions	Acreage .5AC				
		15	299		Return	Deed	Plat	Comp.	Used
Subdivision					Block	Lot	Plat Bk.	Page	

PREVIOUSLY CHARGED UNDER 15-25-1D

Brief Legal Description



Property Acquired From:
Acct. No.

Photo	Call No
-------	---------

15N08		230
Map	Block	Parcel

Date	Grantor (From)	Grantee (To)	D.B.	Pg.	Type	W.D.Cons
		AVERY, MIKE				
7/10/03	S & D BUILDERS, INC	" "	1383	257	WD	-0-
City		G.M.D.	L.D.	L.L.	Dimensions	Acreage
			15	299		1.21 AC ±
Subdivision		Block	Lot	Plat	Bk.	Page
Brief Legal Description						



Name On Return:	MAP	BLOCK	PAR	SUB
	OLD: 1525		001	C
Name On Deed:	NEW: 1508		230	

15-25 1C

15-25		10C
Map	Block	Parcel

Property Address:		Property Acquired From:			
Acquired By:	Deed <input type="checkbox"/> Will <input type="checkbox"/>	Approximate Date Acquired:	Recorded Yes <input type="checkbox"/> No <input type="checkbox"/>	D.B. <input type="checkbox"/> Pg. <input type="checkbox"/>	Size: (Dim. or Ac.)
Bounded By:	N.	S.	E.	W.	

Date	Grantor (From)	Grantee (To)			D.B.	Pg.	Type	W.D.Cons.
1/81	PITMAN, JAMES W.	HEFNER, PAUL E.			299	546	W	4 <sup>10</sup>
9/81	HEFNER, PAUL E.	HEFNER, PATSY A.			856 311	530 342	Co-OP W	-0- -0-
7/13/00	HEFNER, PATSY A.	AVERY, MIKE			4223	166	WD	3 PARCELS 230.00
City		G.M.D.	L.D.	L.L.	Dimensions		Acreage	
			15	299			Return	Deed
							Plat	Comp.
								Used
							1.21	1.21±
Subdivision					Block	Lot	Plat Book	Page
Brief Legal Description:								




Property Acquired From:
Acct. No.

Photo	Call No
-------	---------

15N08		231
Map	Block	Parcel

Date	Grantor (From)	Grantee (To)	D.B.	Pg.	Type	W.D.Cons
		AVERY, MIKE				
7/10/03	S&D BUILDERS, INC.	" "	1283	257	WD	-0-
City	G.M.D.	L.D.	L.L.	Dimensions	Acreage	
					1.04 AC	
		15	299		Return	Deed
						Plat Comp.
						Used
	Subdivision	Block	Lot	Plat Bk.	Page	
Brief Legal Description						



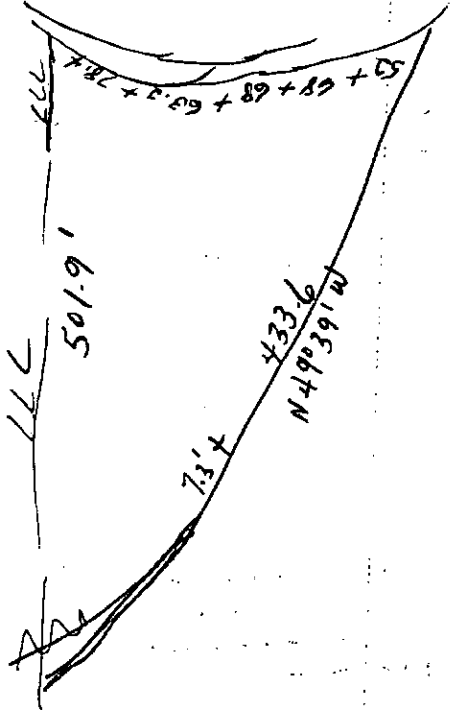


Name On Return:	MAP	BLOCK	PAR	SUB
	OLD: 1525		009	1
Name On Deed:	NEW: 1508		231	

15-25		9
Map	Block	Parcel

Property Address:			Property Acquired From:		
Acquired By:	Deed Will	Approximate Date Acquired:	Recorded Yes No	D.B. Pg.	Size: (Dim. or Ac.)
Bounded By:	N.	S.	E.	W.	

Date	Grantor (From)	Grantee (To)	D.B.	Pg.	Type	W.D.Cons.		
9/81	HEFNER, PAUL E.	HEFNER, PATSY A.	311	341	W	-0-		
12/82	" " "	" " "	333	534	Correction			
7/13/00	HEFNER, PATSY A.	AVERY, MIKE	4203	166	WD	3 PARCELS 230.00		
City		G.M.D.	L.D.	L.L.	Dimensions		Acreage 1.5 AC ±	
			15	299	Return	Deed	Plat	Comp. Used
Subdivision					Block	Lot	Plat Book	Page
Brief Legal Description: <i>Corrective deed 333/534 says it corrects deed 311/341. But I think it was intended to correct 311/342. J.A.</i>								



Name On Return: *Pt 4 Canton, GA.*

Photo	Call No.
-------	----------

<i>15.25</i>		<i>9</i>
Map	Block	Parcel

*23*

Name On Deed: *M<sup>r</sup> FARLAND, J. L.*

Property Address: *NW 1/5 BLANKET CREEK RD.*

Property Acquired From:

Acquired By:	Deed Will	Approximate Date Acquired:	Recorded Yes No	D.B. Pg.	Size (Dim. or Ac.)
--------------	-----------	----------------------------	-----------------	----------	--------------------


Bounded By:	N.	S.	E.	W.
-------------	----	----	----	----

Date	Grantor (From)	Grantee (To)	D.B.	Pg.	Type	W.D.Cons.
<i>4/9/60</i>	<i>M<sup>r</sup> FARLAND, Howard</i>		<i>55</i>	<i>160</i>	<i>WD</i>	
<i>8/78</i>	<i>M<sup>r</sup> FARLAND, Howard</i>	<i>CROWE, HILL</i>	<i>245</i>	<i>116</i>	<i>W</i>	<i>8<sup>00</sup></i>
<i>5/80</i>	<i>CROWE, HILL</i>	<i>HEFNER, PAUL E.</i>	<i>285</i>	<i>687</i>	<i>W</i>	<i>16<sup>00</sup></i>

City	G.M.D.	L.D.	L.L.	Dimensions	Acreage				
					Return	Deed	Plat	Comp.	Used
	<i>1019</i>	<i>15</i>	<i>299</i>			<i>1.5</i>			<i>1.5</i>

Subdivision	Block	Lot	Plat Book	Page

Brief Legal Description: *1.5 Ac LL 299 LD 15*



Name On Return:	Mulkey, J. Canton, Ga.	MAP OLD: 1525	BLOCK	PAR 011	SUB	15.25		11
Name On Deed:		NEW: 1508		232		Map	Block	Parcel

31


Property Address:	SE 1/5 BLANCKET CREEK RD.				Property Acquired From:	
Acquired By:	Deed Will	Approximate Date Acquired:	Recorded Yes No	D.B. Pg.	Size: (Dim. or Ac.)	
Bounded By:	N.	S.	E.	W.		

Date	Grantor (From)	Grantee (To)	D.B.	Pg.	Type	W.D. Cons.
1/28/66	DAVIS, Dorothy Inez		82	600	WD	2.20 1RS
11/79	MULKEY, JAMES C.	SAMS, GLORIA J.	276	12	W	3.50
3/13/03	SAMS, GLORIA	HOLCOMB, DOROTHY	5959	353	W/P	10.00

City	G.M.D.	L.D.	L.L.	Dimensions	Acreage					
					Return	Deed	Plat	Comp.	Used	
in	1019	15	278			?	-		.5	
Subdivision					Block	Lot	Plat Book	Page		

Brief Legal Description: .5 AC LL 278  
LD 15

Field Info - 5 AC



Property Acquired From:
Acct. No.

Photo	Call No
-------	---------

15N08		233
Map	Block	Parcel

Date	Grantor (From)	Grantee (To)	D.B.	Ag.	Type	W.D. Cons			
10/31/02	HELTON, CHARLES D	SEID-BUILDERS, INC	5/10/02	384	W/D	2 PARCELS -0-			
<p><b>DELETE &amp; COMBINE</b>  <b>WITH 202B PER 51652-384, L &amp; L AK</b>  <b>DESCRIPTION COVERS 15 PARCELS AS ONE</b>  <b>2/14/03</b></p>									
City	G.M.D.	L.D.	L.L.	Dimensions	Acreage				
					Return	Deed	Plat	Comp.	Used
Subdivision	Block			Lot	Plat	Bk.	Page		
Brief Legal Description									






Name On Return: Edwards, James Canton, Ga.	MAP BLOCK PAR SUB OLD: 1525 008
Name On Deed:	NEW: 1508 233

15.25		8
Map	Block	Parcel

Property Address: NW/ 1/5 BLANKET CREEK RD.	Property Acquired From:			
Acquired By: Deed Will	Approximate Date Acquired:	Recorded Yes No	D.B. Pg.	Size: (Dim. or Ac.)
Bounded By: N.	S.	E.	W.	

Date	Grantor (From)	Grantee (To)	D.B.	Pg.	Type	W.D. Cons.			
1/27/64	EDWARDS, Gladys V. M. & W.		72	180	M.D.				
11/2/71	✓ ✓ ✓	✓	117	491	Copy 10	-			
10/4/02	GLADYS V. EDWARDS, JAMES W.	HELTON, CHARLES DOUGLAS	5321	28	W/D	200.00			
	City	G.M.D.	L.D.	L.L.	Dimensions	Acreage			
	out	1019	15	278	* 16 AC	14.47			
					Return	Deed	Plat	Comp.	Used
					10	10		10	10
	Subdivision	Block	Lot	Plat Book	Page				
Brief Legal Description: <del>1/5</del> ADJUSTED ACREAGE PER 2002 DEED 5321-28 10/21/02									
LD 15									



Name On Return:	MAP	BLOCK	PAR	SUB
	OLD: 1525		007	A
Name On Deed:	NEW: 1508		234	

15-25		7A
Map	Block	Parcel

Property Address:		Property Acquired From:			
Acquired By:	Deed <input type="checkbox"/> Will <input type="checkbox"/>	Approximate Date Acquired:	Recorded Yes <input type="checkbox"/> No <input type="checkbox"/>	D.B. <input type="checkbox"/> Pg. <input type="checkbox"/>	Size: (Dim. or Ac.)
Bounded By:	N.	S.	E.	W.	

Date	Grantor (From)	Grantee (To)	D.B.	Pg.	Type	W.D.Cons.
2/81	WILSON, JESSIE L. <sup>attn</sup>	WILSON, WILLIAM	300 300	258 892	W Re-recorded	- 0 -

City	G.M.D.	L.D.	L.L.	Dimensions	Acreage				
					Return	Deed	Plat	Comp.	Used
Subdivision					Block	Lot	Plat Book	Page	


Brief Legal Description:

41

8  
12

1970





Name On Return: **Wilson, Canton, Ga**

MAP BLOCK PAR SUB  
 OLD: 1525 007  
 NEW: 1508 235

15.25 7  
 Map Block Parcel

Name On Deed:

Property Address: **1/5 BLANKET CREEK RD.**

Property Acquired From:

Acquired By: Deed Will Approximate Date Acquired: Recorded Yes No D.B. Pg. Size: (Dim. or Ac.)


Bounded By: N. S. E. W.

Date	Grantor (From)	Grantee (To)	D.B.	Pg.	Type	W.D. Cons.
8/19/55	REDD, MARVIN		34	251	WD	
2/81	WILSON, JESSE C. <sup>with</sup>	WILSON, CORENE	30 301	259 891	W Re-recorded	-0-

City	G.M.D.	L.D.	L.L.	Dimensions	2.23 AC ± Acreage				
out	1019	15	27B		Return	Deed	Plat	Comp.	Used
					5	8		5	5

Subdivision	Block	Lot	Plat Book	Page
3				

Brief Legal Description: **5 AC LL 27B LD 15**





Name On Return: <b>B7.4</b>	MAP OLD: 1525	BLOCK	PAR & SUB
Name On Deed: <b>SAMS</b>	NEW: 1508		Photo 236

<b>15.25</b>		<b>6</b>
Map	Block	Parcel

Property Address: <b>NW 1/5 BLANKET CREEK RD</b>	Property Acquired From:					
Acquired By: <b>Will</b>	Deed <input type="checkbox"/> Will <input type="checkbox"/>	Approximate Date Acquired:	Recorded Yes <input type="checkbox"/> No <input type="checkbox"/>	D.B. <input type="checkbox"/> Pg. <input type="checkbox"/>	Size: (Dim. or Ac.)	
Bounded By: <b>N.</b>	<b>S.</b>	<b>E.</b>	<b>W.</b>			

Date	Grantor (From)	Grantee (To)	D.B.	Pg.	Type	W.D. Cons.
4/7/61	SAMS, Mrs. Helen		73	718	WD	
12/12/00	SAMS, JAMES PAUL	GLORIA J. SAMS, JAMES PAUL	4389	210	W/D	-0-

City	G.M.D.	L.D.	L.L.	Dimensions	Acreage				
	1019	15	278	<del>19.03</del> 18.68 AC ±	Return	Deed	Plat	Comp.	Used
						24.75		23.2	24.75
Subdivision					Block	Lot	Plat Book	Page	
21.03									

Brief Legal Description: ~~24.75~~ AC LL 278 \* PARCEL 6A (2AC) SPLIT OUT PER OWNER & B.O.A. REQUEST, 10/21/93 LD 15 \*\* PARCEL 236B (.35 AC ±) SPLIT OUT PER OWNER & TAX ASSESSORS REQUEST, 3/5/03




Property 15-25-6	MAP BLOCK	PAR SUB		
Acquired From:	OLD: 1525	006	A	
Acct. No.	NEW: 1508	Photo 236	Call No A	

15-25		6A
Map	Block	Parcel

Date	Grantor (From)	Grantee (To)	D.B.	Pg.	Type	W.D. Cons
		SAMS, JAMES PAUL				
7/24/93	SAMS, JAMES PAUL	HAZEL L. PHILLIPS, JOHN D.	1641 1538	217 175	esment. WD	-0-

City	G.M.D.	L.D.	L.L.	Dimensions	Acreage				
		15			Return	Deed	Plat	Comp.	Used
		8	278				2		2
Subdivision					Block	Lot	Plat Bk.	Page	
							45	161	
Brief Legal Description: THIS PARCEL SPLIT OUT PER OWNER'S B.O.A. REQUEST. 10/21/93									



Property Acquired From: <u>236</u>
Acct. No.

Photo	Call No
-------	---------

<u>15N08</u>		<u>236B</u>
Map	Block	Parcel

Date	Grantor (From)	Grantee (To)	D.B.	Pg.	Type	W.D. Cons
		<sup>GLORIA J</sup> SAMS, JAMES PAUL				
<u>3/13/03</u>	<sup>GLORIA J</sup> SAMS, JAMES PAUL	HOLCOMB, DOROTHY	<u>5959</u>	<u>355</u>	<u>W/D</u>	<u>10.00</u>

City	G.M.D.	L.D.	L.L.	Dimensions	Acreage				
		<u>15</u>	<u>278</u>		Return	Deed	Plat	Comp.	Used
								<u>.35±</u>	<u>.35±</u>

Subdivision	Block	Lot	Plat	Bk.	Page

Brief Legal Description



Property Acquired From:	MAP	BLOCK	PAR	SUB
Acct. No.	OLD: 1524		015	J
	NEW: 1508		Photo 237	Call No


15-24		15J
Map	Block	Parcel

Date	Grantor (From)	Grantee (To)	D.B.	Pg.	Type	W.D. Conts
1/90	SALMOND, DONALD B	WEINHOLD, ROGER SR. BARBARA	844	99	W	59 <sup>20</sup> / <sub>10</sub> + 14 - <i>ban</i>
7/23/99	WEINHOLD, BARBARA ROGER SR. &	ROGERS, TRAVIS W.	3767	82	W/D	54. <sup>00</sup>
5/28/04	ROGERS, TRAVIS W.	WILSON, JACKIE E.	7117	165	W/D	169. <sup>00</sup>

City	G.M.D.	L.D.	L.L.	Dimensions	Acreage				
		15	227		Return	Deed	Plat	Comp.	Used

Subdivision	Block	Lot	Plat Bk.	Page

Brief Legal Description





Name On Return:

Name On Deed:

Property Address:

Property Acquired From:

Photo	Call No.

15-24		15J
Map	Block	Parcel

Acquired By:	Deed Will	Approximate Date Acquired:	Recorded Yes No	D.B. Pg.	Size: (Dim. or Ac.)
--------------	-----------	----------------------------	-----------------	----------	---------------------


Bounded By:	N.	S.	E.	W.
-------------	----	----	----	----

Date	Grantor (From)	Grantee (To)	D.B.	Pg.	Type	W.D.Cons.
11-4-77	KEETER, W.D.	Crawford, Marie E.	230	906	WN	6 <sup>00</sup>
10/89	CRAWFORD, MARIE E.	FLEET FINANCE, INC.	823	<del>809</del> 317	DUP	45 <sup>80</sup>
10/89	FLEET FINANCE, INC.	SALMOND, DONALD B.	831	568	LTD W	(2) 45.90

City	G.M.D.	L.D.	L.L.	Dimensions	Acreage				
		15	227		Return	Deed	Plat	Comp.	Used
						3.16	Ac		

Subdivision	Block	Lot	Plat Book	Page

Brief Legal Description:



Property Acquired From:	MAP OLD: 1524	BLOCK PAR SUB	1524	25
Acct. No.	NEW: 1508		Map	Block Parcel

Date	Grantor (From)	Grantee (To)	D.B.	Pg.	Type	W.D. Cons
10/89	CRAWFORD, MARIE E.	FLEET FINANCE, INC.	823	317	DUP	45.80
10/89	FLEET FINANCE, INC.	SALMOND, DONALD B.	831	568	LTD W	(2) 45.80
6/9/92	SALMOND, DONALD B.	WEINHOLD ROGER SR. & BARBARA	1219	43	CORR. W/D	-0-
12/10/99	WEINHOLD, ROGER SR. & BARBARA	BAGWELL CONSTRUCTION CO., INC.	3943	311	W/D	50.00
9/15/00	BAGWELL CONSTRUCTION, INC.	HANSEN, SUSAN E. & KARL A.	4319	25B	W/D	179.00

City	G.M.D.	L.D.	L.L.	Dimensions	Acreage <del>X</del> = 4.36 AC				
					Return	Deed	Plat	Comp.	Used
		15	227	2.36 AC				4.5	

Subdivision	Block	Lot	Plat Bk.	Page
			601	18

Brief Legal Description ~~X~~ ADJUSTED ACREAGE PER PLAT IN OFFICE, 12/17/99  
 See B. line agreement. 3976/170

107

107

107

107

107

107

107

107

Name On Return:

Photo Call No.

15-24 25  
Map Block Parcel

Name On Deed:

Property Address:

Property Acquired From: 15

Acquired By: Deed Will Approximate Date Acquired: Recorded Yes No D.B. Pg. Size: (Dim. or Ac.)

Bounded By: N. S. E. W.

Date	Grantor (From)	Grantee (To)	D.B.	Pg.	Type	W.D. Cons.
7/81	KEETER, W. D.	PURCELL, HORACE & RUTH	313 311	343 46	Conveyance W	5 <sup>60</sup>
10/81	PURCELL, HORACE & RUTH	BENTLEY, MICHAEL A.	313 312	344 159	Conveyance W	-0-
11/81	BENTLEY, MICHAEL A.	CRAWFORD, MARIE E.	313	183	W	10 <sup>60</sup>

City	G.M.D.	L.D.	L.L.	Dimensions	Acreage				
		15	227		Return	Deed	Plat	Comp.	Used
								4.5	4.5±
Subdivision					Block	Lot	Plat Book	Page	

Brief Legal Description:

NO.	DESCRIPTION	AMOUNT	TOTAL
1	...	...	...
2	...	...	...
3	...	...	...
4	...	...	...
5	...	...	...
6	...	...	...
7	...	...	...
8	...	...	...
9	...	...	...
10	...	...	...
11	...	...	...
12	...	...	...
13	...	...	...
14	...	...	...
15	...	...	...
16	...	...	...
17	...	...	...
18	...	...	...
19	...	...	...
20	...	...	...
21	...	...	...
22	...	...	...
23	...	...	...
24	...	...	...
25	...	...	...
26	...	...	...
27	...	...	...
28	...	...	...
29	...	...	...
30	...	...	...
31	...	...	...
32	...	...	...
33	...	...	...
34	...	...	...
35	...	...	...
36	...	...	...
37	...	...	...
38	...	...	...
39	...	...	...
40	...	...	...
41	...	...	...
42	...	...	...
43	...	...	...
44	...	...	...
45	...	...	...
46	...	...	...
47	...	...	...
48	...	...	...
49	...	...	...
50	...	...	...
51	...	...	...
52	...	...	...
53	...	...	...
54	...	...	...
55	...	...	...
56	...	...	...
57	...	...	...
58	...	...	...
59	...	...	...
60	...	...	...
61	...	...	...
62	...	...	...
63	...	...	...
64	...	...	...
65	...	...	...
66	...	...	...
67	...	...	...
68	...	...	...
69	...	...	...
70	...	...	...
71	...	...	...
72	...	...	...
73	...	...	...
74	...	...	...
75	...	...	...
76	...	...	...
77	...	...	...
78	...	...	...
79	...	...	...
80	...	...	...
81	...	...	...
82	...	...	...
83	...	...	...
84	...	...	...
85	...	...	...
86	...	...	...
87	...	...	...
88	...	...	...
89	...	...	...
90	...	...	...
91	...	...	...
92	...	...	...
93	...	...	...
94	...	...	...
95	...	...	...
96	...	...	...
97	...	...	...
98	...	...	...
99	...	...	...
100	...	...	...

100

TOTAL








Name On Return:	MAP BLOCK	PAR SUB	15-24	24		
OLD: 1524	024	024				
Name On Deed:	NEW: 1508	Photo	Call No.	Map	Block	Parcel
		239				

Property Address:	Property Acquired From:				
Acquired By:	Deed Will	Approximate Date Acquired:	Recorded Yes No	D.B. Pg.	Size: (Dim. or Ac.)
Bounded By:	N.	S.	E.	W.	

Date	Grantor (From)	Grantee (To)	D.B.	Pg.	Type	W.D. Cons.
3/78	KEETER, W. D.	PURCELL, ALMA	237	936	W	2 <sup>00</sup>
8/19/94	PURCELL, JOHN W.	PURCELL, DANIEL JOHN BENTLEY, VICKIE ANN	1920	182	W/D	0-
10/10/05	<sup>ESTATE</sup> BENTLEY, VICKIE ANN	PURCELL, JOHN W.	8279	466 464	WSD DC	0-

City	G.M.D.	L.D.	L.L.	Dimensions	Acreage				
					Return	Deed	Plat	Comp.	Used
		15	227					2	2
Subdivision					Block	Lot	Plat Book	Page	

Brief Legal Description:



Name On Return:	MAP: 1524	BLOCK: 015	PAR: 015	SUB: G	15-24		156
Name On Deed:	NEW: 1508	Photo: 240	Call No.		Map	Block	Parcel


Property Address:	Property Acquired From:					
Acquired By:	Deed <input type="checkbox"/> Will <input type="checkbox"/>	Approximate Date Acquired:	Recorded Yes <input type="checkbox"/> No <input type="checkbox"/>	D.B. <input type="checkbox"/> Pg. <input type="checkbox"/>	Size: (Dim. or Ac.)	
Bounded By:	N.	S.	E.	W.		

Date	Grantor (From)	Grantee (To)	D.B.	Pg.	Type	W.D.Cons.
3-18-74	KEETER, W.D.	Dobbins, Mrs. Pauline	160	240	W	100

City	G.M.D.	L.D.	L.L.	Dimensions	Acreage				
					Return	Deed	Plat	Comp.	Used
		15	227	100 X 410					

Subdivision	Block	Lot	Plat Book	Page

Brief Legal Description:




Name On Return:	MAP BLOCK PAR SUB OLD: 1524 . . . . . 015 F*	15-24		15F <del>15F</del>
Name On Deed:	NEW: 1508 . . . . .	Photo 241	Call No.	Map Block Parcel

Property Address:	Property Acquired From:				
Acquired By:	Deed Will	Approximate Date Acquired:	Recorded Yes No	D.B. Pg.	Size (Dim. or Ac.)
Bounded By:	N.	S.	E.	W.	

Date	Grantor (From)	Grantee (To)	D.B.	Pg.	Type	W.D.Cons.
1/12/74	KEETER, W.D.	Rackley, J.L.	156	98	W	120

City	G.M.D.	L.D.	L.L.	Dimensions	Acreage				
					Return	Deed	Plat	Comp.	Used
		15	227	100 x 415					
Subdivision					Block	Lot	Plat Book	Page	

Brief Legal Description:




Name On Return:	MAP OLD: 1524	BLOCK	PAR B 0158	SUB D	15-24	15D
Name On Deed:	NEW: 1508		Photo 242	Call No.	Map	Block Parcel

Property Address:	Property Acquired From:				
Acquired By:	Deed Will	Approximate Date Acquired:	Recorded Yes No	D.B. Pg.	Size: (Dim. or Ac.)
Bounded By:	N.	S.	E.	W.	

Date	Grantor (From)	Grantee (To)	D.B.	Pg.	Type	W.D.Cons.
10/30/71	KEETER, W.D.	HOLMES, Mr. & Mrs. Tommy	117	492	W	100

City	G.M.D.	L.D.	L.L.	Dimensions	Acreage				
					Return	Deed	Plat	Comp.	Used
	1019	15	227	100' X 370'				0.85	
Subdivision					Block	Lot	Plat Book	Page	

Brief Legal Description:






Property Acquired From:	MAP OLD: 1524	BLOCK	PAR 015	SUB A	15-24		15A
Acct. No.			Photo 243	Call No	Map	Block	Parcel
	NEW: 1508						

Date	Grantor (From)	Grantee (To)	D.B.	Pg.	Type	W.D.	Cons
11/93	WEBBER, PENELOPE A	GLENTZ, PENELOPE A. <sup>CHARLES E. &amp; 1685</sup>		175	W/D	-	0-
7/31/96	GLENTZ, PENELOPE ANN & CHARLES EDWARD	WOOD, SARAH M.	2467	189	W/D	120.	00
12/15/99	WOOD, SARAH M.	SCOTT, SARAH M. <sup>HERSHELL R. JR.</sup>	3997	104	QC	-	0-
10/26/01	SCOTT, SARAH M. <sup>HERSHELL R. JR.</sup>	MITAS, MARY <sup>THOMAS</sup>	5185	21	W/D	163.	20
12/31/01	MITAS, MARY <sup>THOMAS</sup>	SULLIVAN, RAYMOND E. JR. <sup>TRACEY L.</sup>	5038	344	W/D	152.	00
2/2/04	SULLIVAN, RAYMOND E. JR. <sup>TRACEY L.</sup>	SULLIVAN, RAYMOND E. JR.	7012	275	QC	-	0-
City		G.M.D.	L.D.	L.L.	Dimensions	Acreage	
			15	227 327		Return	Deed
						Plat	Comp.
						Used	
Subdivision					Block	Lot	Plat Bk. Page
Brief Legal Description							

REC. HAS REC. 12/25/01 11:00



Name On Return:

Name On Deed:

Photo	Call No.

15-24		15A
Map	Block	Parcel

Property Address:

Property Acquired From:


Acquired By:	Deed Will	Approximate Date Acquired:	Recorded Yes No	D.B. Pg.	Size (Dim. or Ac.)
--------------	-----------	----------------------------	-----------------	----------	--------------------

Bounded By:	N.	S.	E.	W.
-------------	----	----	----	----

Date	Grantor (From)	Grantee (To)	D.B.	Pg.	Type	W.D. Cons.
7-22-74	Reddin, James H. 1/2	Reddin, Irene W.	167	463	W	3 <sup>00</sup>
5/79	REDDIN, IRENE W.	WEBBER, JERRY V. & PENELOPE A.	264	42	W	39 <sup>90</sup>
8/91	WEBBER, GERIN NESMITH	WEBBER, PENELOPE A.	1043	119	OC	-0-

City	G.M.D.	L.D.	L.L.	Dimensions	Acreage				
					Return	Deed	Plat	Comp.	Used
		15	327	232 X 330 inc.					
Subdivision					Block	Lot	Plat Book	Page	

Brief Legal Description:



Name On Return:

Photo	Call No.
-------	----------

15-24		15A
Map	Block	Parcel

Name On Deed:

Property Address:

Property Acquired From:


Acquired By: Deed Will Approximate Date Acquired: Recorded Yes No D.B. Pg. Size: (Dim. or Ac.)

Bounded By: N. S. E. W.

Date	Grantor (From)	Grantee (To)	D.B.	Pg.	Type	W.D. Cons.
<del>10-30-71</del>	<del>KEETER, W. D.</del>	<del>Holmes, Tommy L.</del>	<del>117</del>	<del>492</del>	<del>w/d</del>	<del>1<sup>00</sup></del>
<del>7-7-72</del>	<del>KEETER, W. D.</del>	<del>Reddin, Irene W.</del>	<del>133</del>	<del>541</del>	<del>WD</del>	<del>150</del>
10/18/73	Reddin, Irene w 1/2	Reddin James H	150	304	w/d	—

City	G.M.D.	L.D.	L.L.	Dimensions	Acreage				
					Return	Deed	Plat	Comp.	Used
		15	327	232 X 330 IRZ. 100 X 370					
Subdivision					Block	Lot	Plat Book	Page	

Brief Legal Description:




Name On Return:	MAP BLOCK PAR SUB OLD: 1524	015	B	<i>not 15A</i>		
Name On Deed:	NEW: 1508	Photo 244	Cell No.	15-24		150
				Map	Block	Parcel

Property Address: <i>REDDIN RD.</i>	Property Acquired From:			
Acquired Deed By: Will	Approximate Date Acquired:	Recorded Yes No	D.B. Pg.	Size: (Dim. or Ac.)
Bounded By: N.	S.	E.	W.	

Date	Grantor (From)	Grantee (To)	D.B.	Pg.	Type	W.D. Cons.
<i>72</i>	<i>SIMMONS, KENNON L.</i>	<i>POSS, VAN DEAN</i>	<i>134</i>	<i>116</i>	<i>w/d</i>	<i>—</i>
<i>9/76</i>	<i>POSS, VAN DEAN</i>	<i>POSS, GEORGIA ANN</i>	<i>203</i>	<i>673</i>	<i>w</i>	<i>—</i>

City	G.M.D.	L.D.	L.L.	Dimensions	Acreage				
					Return	Deed	Plat	Comp.	Used
		<i>15</i>	<i>227</i>	<i>223 X 262</i>					
Subdivision					Block	Lot	Plat Book	Page	

Brief Legal Description:





Property Acquired From:
Acct. No.

Photo	Call No
-------	---------


15N08		245
Map	Block	Parcel

Date	Grantor (From)	Grantee (To)	D.B.	Pg.	Type	W.D.Cons
4/9/07	FEDERAL NATIONAL MORTGAGE ASSOCIATION	BLALOCK, ROBERT MARTIN	9525	142	LSD	141.00
4/9/07	BLALOCK, ROBERT MARTIN <sup>1/2 INT</sup>	BLALOCK, WILLIAM D. <sup>1/2 INT.</sup>	9525	143	LSD	-0-

City	G.M.D.	L.D.	L.L.	Dimensions	Acreage				
		15	227		Return	Deed	Plat	Comp.	Used

Subdivision	Block	Lot	Plat Bk.	Page

Brief Legal Description



Property  
Acquired From:  
Acct. No.

MAP BLOCK PAR SUB  
OLD: 1524 1 015 E  
NEW: 1508 L 245 1 -


15-24		15 E
Map	Block	Parcel

Date	Grantor (From)	Grantee (To)	D.B.	Pg.	Type	W.D.Cons
2/90	JACKSON, EDNA L GOODMAN, PATRICIA T.	KIVETT, VIRGIL L.	852	273 274	(1)	-0-
9/1/95	KIVETT, VIRGIL L.	ARCHER DALE F	2197	204	QC	-0-
7/9/96	ARCHER DALE F.	BRICKER & BRICKER CONSTRUCTION, INC	2438	157	W/D	24.00
11/27/96	BRICKER & BRICKER CONSTRUCTION, INC	EASON, FRED	2564	235	W/D	63.50
10/3/06	EASON, FRED	COUNTRYWIDE HOME LOANS, INC	9163	219	DWP	83.20
10/3/06	COUNTRYWIDE HOME LOANS, INC	FEDERAL NATIONAL MORTGAGE ASSOCIATION	9163	222	W/D	-0-

City	G.M.D.	L.D.	L.L.	Dimensions	Acreage				
		15	227		Return	Deed	Plat	Comp.	Used

Subdivision	Block	Lot	Plat Bk.	Page

Brief Legal Description



Name On Return:
Name On Deed:

Photo	Call No.
-------	----------

15-24		15E
Map	Block	Parcel

Property Address:	Property Acquired From:
-------------------	-------------------------

Acquired By:	Deed <input type="checkbox"/> Will <input type="checkbox"/>	Approximate Date Acquired:	Recorded Yes <input type="checkbox"/> No <input type="checkbox"/>	D.B. <input type="checkbox"/> Pg. <input type="checkbox"/>	Size: (Dim. or Ac.)
--------------	---	----------------------------	---	--	---------------------

Bounded By:	N.	S.	E.	W.
-------------	----	----	----	----

Date	Grantor (From)	Grantee (To)	D.B.	Pg.	Type	W.D.Cons.
7/74	REDDIN, Irene	Fowler, Charles W.	166	574	W	4 <sup>00</sup>
11/84	FOWLER, CHARLES W.	FOWLER, MARTHA JANE HULSEY	428	274	W	-0-
3-87	Fowler, Martha Jane H.	Goodman, Patricia T. Jackson, Edna L. E.	614	106	W	26 <sup>00</sup>

City	G.M.D.	L.D.	L.L.	Dimensions	Acreage				
					Return	Deed	Plat	Comp.	Used
	890	15	277	68 x 223					


Subdivision	Block	Lot	Plat Book	Page

Brief Legal Description:

---



---




Property  
Acquired From:  
Acct. No.

MAP BLOCK - PAR. SUB  
OLD: 15-24 15 K  
NEW: 1508 246

15-24		15K
Map	Block	Parcel

Date	Grantor (From)	Grantee (To)	D.B.	Pg.	Type	W.D. Cons	
1/89	GOODMAN, LARRY W.	JACKSON, ROBERT & EDNA	7166	585	W	-0-	
5/3/94	JACKSON, ROBERT & EDNA	MUNDACA INVESTMENT CORP.	1830	159	DUP	50.00	
1/31/95	MUNDACA INVESTMENT CORPORATION	BRUMMEL, HOWARD A.	2022	067	LTD. W/D	32.50	
1/23/95	BRUMMEL, HOWARD A.	DYER, LEANETTIA A.	2115	245	W/D	79.00	
12/22/97	Dyer, LEANETTIA A.	Cole, LEANETTIA A. Dyer-	2959	241	QC	-0-	
City		G.M.D.	L.D.	L.L.	Dimensions	Acreage	
			15	227		Return	Deed
							1.35
Subdivision		Block	Lot	Plat	Bk.	Page	
Brief Legal Description							





Recorded 5/14/79

Name On Return:

Photo	Call No.
-------	----------

15-24 Map	Block	15K Parcel
--------------	-------	---------------

Name On Deed:

Property Address:

Property Acquired From:

Acquired By:	Deed <input type="checkbox"/> Will <input type="checkbox"/>	Approximate Date Acquired:	Recorded Yes <input type="checkbox"/> No <input type="checkbox"/>	D.B. <input type="checkbox"/> Pg. <input type="checkbox"/>	Size: (Dim. or Ac.)
--------------	---	----------------------------	---	--	---------------------


Bounded By:	N.	S.	E.	W.
-------------	----	----	----	----

Date	Grantor (From)	Grantee (To)	D.B.	Pg.	Type	W.D. Cons.
7/74	KEETER, W. D.	AMOS, ROBERT E. & MARY	262	134	W	-
10-87	ROBERT E. E. AMOS, MARY	ETOWAH BANK	664	299	part of SALE	10.29
4-88	Etowah Bank	Goodman, Larry	703	548	QC	

City	G.M.D.	L.D.	L.L.	Dimensions	Acreage				
		15	227		Return	Deed	Plat	Comp.	Used
								1.5	1.5

Subdivision	Block	Lot	Plat Book	Page

Brief Legal Description:




Property Acquired From: <b>15</b>	MAP- BLOCK PAR SUB SOLD: 1524	015 M	15-2A	15M
Acct. No.	NEW: 1508	Photo Call No 247	Map	Block Parcel

Date	Grantor (From)	Grantee (To)	D.B.	Pg.	Type	W.D. Cons
2/85	KEETER, W.D.	ROBERT E. & AMOS, MARY	440	250	w/d	6.00
<i>Deleted to duplicate</i>						
<i>Seems duplicate of 246</i>						
<i>Hand deleted 9/24/01</i>						

City	G.M.D.	L.D.	L.L.	Dimensions	Acreage	Return	Deed	Plat	Comp.	Used
		15	221						1.22	1.22
Subdivision					Block	Lot	Plat	Bk.	Page	

Brief Legal Description



Property Acquired From: 15-	MAP -BLOCK	PAR 015	SUB L
Acct. No.	OLD: 1524	Photo 248	Cail No
NEW: 1508			

15-24		15L
Map	Block	Parcel

Records Oct. 93


Date	Grantor (From)	Grantee (To)	D.B.	Pg.	Type	W.D. Cons
6/85	KEETER, W.D.	HELEN & DESILVEY, FRANK	406	92	W/D	15-00
8/89	DESILVEY, FRANK & HELEN	HOBGOOD, J.L.	1619	223	W	-0-
12/9/96	HOBGOOD, J.L.	LIFE ESTATE DESILVEY, HELEN	2572	304	W/D	-0-
12/9/96	HOBGOOD, J.L.	HOBGOOD, JOHN LAMAR	2572	305	W/D	-0-
11/27/00	HOBGOOD, JOHN LAMAR	SANDRA MARLENE HOBGOOD, JIMMY L.	4376	487	W/D	-0-

City	G.M.D.	L.D.	L.L.	Dimensions	Acreage				
		15	227		Return	Deed	Plat	Comp.	Used
								.80	.86

Subdivision	Block	Lot	Plat Bk.	Page

Brief Legal Description

$$\begin{array}{r} 114 \\ \hline 780 \end{array}$$



5 A.M.S

Name On Putnam, Harold  
Return: Canton, Ga

MAP BLOCK PAR SUB  
OLD: 1525 040  
NEW: 1508 249

15-25  
Map Block Parcel  
40

37

Property Address: ON HOLLY SPRINGS RD.

Property Acquired From:

Acquired By: Deed Will Approximate Date Acquired: Recorded Yes No D.B. Pg. Size: (Dim. or Ac.)

Bounded By: N. S. E. W.

Date	Grantor (From)	Grantee (To)	D.B.	Pg.	Type	W.D. Cons.
3/31/68	above	ETOWAH BANK	95	86	SD	
3/91	ESTATE PUTNAM, HAROLD	PUTNAM, ANNIE LOIS	979	258	EX W	-0-

City	G.M.D.	L.D.	LL	Dimensions	660.81 AC Acreage	Return	Deed	Plat	Comp.	Used
out	1019	15	<del>118</del>	602.81 AC	72		72	-	80	80

Subdivision	348, 349	60.81 AC	Block	Lot	Plat Book	Page

Brief Legal Description: ~~80~~ AC LL 348, 349 LD 15

No record found of any sale of 8 Ac off  
LL 349.

<sup>shw</sup>  
Sat. 4/3/71



Property Acquired From:
Acct. No. 249


Photo	Call No
-------	---------

15-8		249A
Map	Block	Parcel

Date	Grantor (From)	Grantee (To)	D.B.	Pg.	Type	W.D. Cons
8/23/95	PUTNAM, ANNIE LOIS	BRENDA PUTNAM, KENNETH	2105	259	W/D	-0-

City	G.M.D.	L.D.	L.L.	Dimensions	Acreage				
		15	348		Return	Deed	Plat	Comp.	Used
						2	2		2
Subdivision					Block	Lot	Plat Bk.	Page	
							50	24	

Brief Legal Description



Property Acquired From:  
 Aest. No. 249

Photo Call No

15-8  
 Map Block Parcel  
 249B


Date	Grantor (From)	Grantee (To)	D.B.	Pg.	Type	W.D. Cons
8-24-95	PUTNAM, ANNIE LOIS	JACK L. CONRAD, ANDREA E.	2165	260	W/D	-0-
6/29/00	JACK L. CONRAD, ANDREA E.	CONRAD, ANDREA E.	9795	297	QC	-0-

REC-8-21-07

City	G.M.D.	L.D.	L.L.	Dimensions	Acreage				
		15	348 349		Return	Deed	Plat	Comp.	Used
						2	2		2

Subdivision	Block	Lot	Plat Bk.	Page
			50	26

Brief Legal Description



Property Acquired From: 249
Acct. No.

Photo	Call No
-------	---------


15N08		249C
Map	Block	Parcel

Date	Grantor (From)	Grantee (To)	D.B.	Pg.	Type	W.D. Cons
5/18/99	PUTNAM, ANNIE LOIS	PUTNAM, ALAN	3655	39 37	EASEMENT W/D	-0-

City	G.M.D.	L.D.	L.L.	Dimensions	Acreage				
					Return	Deed	Plat	Comp.	Used
		15	348			2.00			2

Subdivision	Block	Lot	Plat Bk.	Page

Brief Legal Description




Property Acquired From: <b>249</b>
Acct. No.

Photo	Call No

<b>15N08</b>		<b>249D</b>
Map	Block	Parcel

Date	Grantor (From)	Grantee (To)	D.B.	Pg.	Type	W.D.	Cons		
8/29/01	PUTNAM, ANNIE LOIS	THOMPSON, SHERRY LYNNIE P.	4735	188	W/D	-	0-		
10/18/01	THOMPSON, SHERRY LYNNIE PUTNAM	THOMPSON, HAL & SHERRY	4851	285	Q/L	-	0		
City	G.M.D.	L.D.	L.L.	Dimensions	Acreage				
		15	348		Return	Deed	Plat	Comp.	Used
						2.00			2
Subdivision					Block	Lot	Plat	Bk.	Page
							67		15
Brief Legal Description									






Name On Return:	MAP OLD: 1525	BLOCK	PAR 041	SUB	15-25		41
Name On Deed:	NEW: 1508		Photo 250	Call No.	Map	Block	Parcel

Property Address:			Property Acquired From:				
Acquired By:	Deed Will	Approximate Date Acquired:	Recorded Yes No	D.B.	Pg.	Size: (Dim. or Ac.)	
Bounded By:	N.	S.	E.	W.			

Date	Grantor (From)	Grantee (To)	D.B.	Pg.	Type	W.D.Cons.
6-21-71	PUTNAM, HAROLD	PUTNAM, HAROLD DANIEL	118	403	w/d	-

City	G.M.D.	L.D.	L.L.	Dimensions	Acreage				
					Return	Deed	Plat	Comp.	Used
		15	349	210 X 210					
Subdivision					Block	Lot	Plat Book	Page	

Brief Legal Description: Lot 5/5 Holly Springs Rd.  
LD 15 LL 349



Property Acquired From:
Acct. No.

Photo	Call No
-------	---------


15N08	251
Map	Block
	Parcel

Date	Grantor (From)	Grantee (To)	D.B.	Pg.	Type	W.D. Cons
10/20/00	CONCORDIA RESIDENTIAL, LLC	HOLLY MILL, LLC	4341	95	QC	LOTS -0-
<p><i>DELETED THIS FOR PARK VIEW AT HOLLY MILL U-2</i></p> <p><i>USED FOR VIEW AT HOLLY MILL U-2</i></p> <p><i>10/30/02</i></p>						

City	S.M.D.	L.D.	L.L.	Dimensions	Acreage				
			271	<del>330 FT</del>	Return	Deed	Plat	Comp.	Used
			299	36.16 AC					
	Subdivision		300	25.64 AC	Block	Lot	Plat Bk.	Page	
				4.2 AC.					

Brief Legal Description ~~2000 DEED 4341-95 DOESN'T INCLUDE LOTS 1, 2, 9 & 10~~  
 PARTS OF LOTS 3 & 9 PER DESCRIPTION???

~~3.09 AC~~ USED FOR HOLLY MILL U-4 (1-18-01) 7.43 AC. Used for U-2 (2001)



Name On Return: **Pt. 4**  
 Name On Deed: **DOOLE**  
 MAP BLOCK PAR SUB  
 OLD: 1525 012  
 NEW: 1508 251


<b>15-25</b>		<b>12</b>
Map	Block	Parcel

32

Property Address: **1/5 BLANKET CREEK RD.**  
 Property Acquired From:  
 Acquired By: Deed  Will  Approximate Date Acquired: Recorded Yes  No  D.B. Pg. Size (Dim. or Ac.)  
 Bounded By: N. S. E. W.

Date	Grantor (From)	Grantee (To)	D.B.	Pg.	Type	W.D.Cons.
		<del>This page is not in deed books</del>	58	202		
12/20/60	BARBER, G.W.		59	23	WD	
3/22/00	POOLE, ARNOLD City	CONCORDIA RESIDENTIAL, LLC	4069	143	W/D	1,445.30
	G.M.D.	L.D.	L.L.	Dimensions	Acreage	
	1019	15	277	<del>5162 AC</del> <del>44792.5</del>	Return	Deed
			300		Plat	Comp.
						Used
					57	57
	Subdivision		Block	Lot	Plat Book	Page
	45					

Brief Legal Description: ~~57 AC~~ LL 277, 300 \* Parcel 15-25-12A COMBINED PER OWNER  
 \* ADJUSTED ACREAGE PER 2000 LDIS & B.O.A. OFFICE REQUEST, 9/8/93  
 DEED 4069-143, 4/20/00 (15.46 AC used for part of HOLLY MILL U-1)



Property  
 Acquired From: 251  
 Acct. No.

Photo      Call No

15N08      251A  
 Map      Block      Parcel


Date	Grantor (From)	Grantee (To)	D.B.	Pg.	Type	W.D. Cons
9/24/01	CONCORDIA RESIDENTIAL, LLC	HOLLY MILL, LLC.	4765	294	QC	-0-

*DELIVER THIS PARCEL FOR HOLLY MILL U-3 1/10/02*

City	G.M.D.	L.D.	L.L.	Dimensions	Acreage			
		15	277 300		Return	Deed	Plat Comp.	Used
						21.44		21.44

Subdivision	Block	Lot	Plat Bk.	Page

Brief Legal Description






Property Acquired From: 15-25-71-1525-1525  
 Acct. No. NEW: 1508  
 MAP BLOCK PAR SUB  
 .012 .A  
 photo Call No  
 252

1525  
 12A  
 Map Block Parcel

Date	Grantor (From)	Grantee (To)	D.B.	Pg.	Type	W.D.	Cons
8/88	POOLE, ARNOLD	POOLE, PAMELA A.	731	630	W	-	0-
6/89	POOLE, PAMELA A.	POOLE, ARNOLD	796	135	W	-	0-
<p>DELETE &amp; COMBINE WITH 1525 1/2 PER OWNER B.D.A. OFFER REQUEST 9/8/93</p>							
City		G.M.D.	L.D.	L.L.	Dimensions	Acreage	
			15	277 300		Return	Deed
						Plat	Comp.
						4041	
Subdivision					Block	Lot	Plat Bk. Page
Brief Legal Description							



Name On Return: MAP BLOCK PAR SUB  
 OLD: 1524 015 C  
 Name On Deed: NEW: 1508 253

15-24		15C
Map	Block	Parcel

Property Address: \_\_\_\_\_ Property Acquired From: \_\_\_\_\_


Acquired By: Deed Will \_\_\_\_\_ Approximate Date Acquired: \_\_\_\_\_ Recorded Yes No \_\_\_\_\_ D.B. Pg. \_\_\_\_\_ Size: (Dim. or Ac.)

Bounded By: N. \_\_\_\_\_ E. \_\_\_\_\_ W. \_\_\_\_\_

Date	Grantor (From)	Grantee (To)	D.B.	Pg.	Type	W.D. Cons.
7/27/72	KEETER, W.D.	PRUITT, BILLY	128	450	W	1 00
11/79	PRUITT, BILLY	JACK R. JOHNSON	275	99	W	1 80
9/9/04	COOK, JACK	JUDSON DRIVE I, LP	7430	306	USD	2 PARCELS 331.80

City	G.M.D.	V.D.	L.A.	Dimensions	ACREAGE				
					Return	Deed	Plat	Comp.	Used
	1018	15	277	200 x 135 x 255					
	Subdivision			Block	Lot	Plat Book		Page	

Brief Legal Description: KEETER RD. PARCEL 15-25-2A COMBINED PER B.O.A.  
 OFFICE 3/23/94



Property Acquired From:
Acct. No.


Photo	Call No
-------	---------

15ND08		254
Map	Block	Parcel

Date	Grantor (From)	Grantee (To)	D.B.	Pg.	Type	W.D. Cons
5/5/00	SANDRA K McCLEERY, THOMAS	KEETER FARMS, LLP	4227	102	WD	RECORDED
1/31/05	KEETER FARMS, L.P.	JUSTIN DRIVE I, L.P.	7804	430	WD	23/0.20
1/20/06	JUSTIN DRIVE I, L.P.	A.G.A. PROPERTIES, LLC	8531	341	WD	3 PARCELS @ 12.50


DELETE WITH ASSESSOR'S TAX  
 PER REG 3/7/08

City	G.M.D.	L.D.	L.L.	Dimensions	Acreage 5.25				
			277		Return	Deed	Plat	Comp.	Used
Subdivision					Block	Lot	Plat Bk.	Page	
Brief Legal Description									



Name On Return:	MAP BLOCK	PAR . SUB	1525		5
Name On Deed:	NEW: 1508	Photo	Coil No.	Map	Block
Property Address:		Property Acquired From:			
Acquired By:	Deed Will	Approximate Date Acquired:	Recorded Yes No	D.B. Pg.	Size: (Dim. or Ac.)
Bounded By:	N.	S.	E.	W.	

Date	Grantor (From)	Grantee (To)	D.B.	Pg.	Type	W.D. Cons.
11/78	PAINTER, MADISON & GENEVA	KINCAID, NGOC	253	732	W	12 <sup>70</sup>
12-4-97	Kincaid, NGOC	McCleery, Sandra K. Thomas	2903	263	W/D	55 <sup>00</sup>
5/5/00	McCLEERY, SANDRA K. THOMAS	KEETER FARMS, LLC	4134	108	W/D	108. <sup>2 PARCELS</sup>
City		G.M.D.	L.D.	L.L.	Dimensions	5.25 AC Acreage
						Return Deed Plat Comp. Used
Subdivision			Block	Lot	Plat Book	Page
Brief Legal Description: PARCEL 255 COMBINED PER 2000 DEED 4134-108, LEGAL DESCRIPTION COVERS BOTH PARCELS AS ONE TRACT. 8/7/00						





Name On Return: *260 Beverly Rd. N.E.*  
 Return: *Atlanta, GA.*

Photo	Call No.
-------	----------

<i>15-25</i>		<i>5</i>
Map	Block	Parcel

Name On Deed: *WESLEY Allan*

Property Address: *1/5 BLANKET CREEK RD.*

Property Acquired From:

Acquired By: Deed  Will  Approximate Date Acquired: Recorded Yes  No  D.B.  Pg.  Size: (Dim. or Ac.)

Bounded By: N. S. E. W.

Date	Grantor (From)	Grantee (To)	D.B.	Pg.	Type	W.D.Cons.
<i>2/8/65</i>	<i>DAVIS, Dewey</i>		<i>77</i>	<i>679</i>	<i>WD</i>	


<i>67</i>	<i>BARNETT, WILLIAM T.</i>	<i>PAINTER, MADISON &amp; GENEVA</i>	<i>92</i>	<i>128</i>	<i>WD</i>	
-----------	----------------------------	--------------------------------------	-----------	------------	-----------	--

City	G.M.D.	L.D.	L.L.	Dimensions	Acreage				
					Return	Deed	Plat	Comp.	Used
	<i>1019</i>	<i>15</i>	<i>277</i>			<i>DIM</i>		<i>5.22</i>	<i>5.22</i>

Subdivision	Block	Lot	Plat Book	Page

Brief Legal Description: *5.22 AC LL 277 LD 15*

Comp from dim.



Name On Return:  
Name On Deed:

MAP BLOCK PAR SUB  
 OLD: 1525 004 A  
 NEW: 1508 255

15-25		4A
Map	Block	Parcel

Property Address: \_\_\_\_\_ Property Acquired From: \_\_\_\_\_

Acquired By: Deed Will \_\_\_\_\_ Approximate Date Acquired: \_\_\_\_\_ Recorded Yes No \_\_\_\_\_ D.B. Pg. \_\_\_\_\_ Size: (Dim. or Ac.)

Bounded By: N. \_\_\_\_\_ S. \_\_\_\_\_ E. \_\_\_\_\_ W. \_\_\_\_\_


Date	Grantor (From)	Grantee (To)	D.B.	Pg.	Type	W.D. Cons.
5/99	WYCAID, John B. Kincaid	NGOC	262	737	W	15 <sup>00</sup>
12-4-99	Kincaid, NGOC	Sandra K. McCleery, Thomas	2923	263	WD	55 <sup>00</sup>
5/5/00	McCLEERY, SANDRA K. & THOMAS	PETER FARMS, LLC	4134	68	WD	2 PARCELS 168. <sup>20</sup>

City	G.M.D.	L.D.	P.L.L.	Dimensions	Acreage, 65 ±				
					Return	Deed	Plat	Comp.	Used

Subdivision	Block	Lot	Plat Book	Page
			11	105

Brief Legal Description: \_\_\_\_\_  
 \_\_\_\_\_  
 \_\_\_\_\_

*Handwritten notes:*  
 1508-255-004-105  
 Kincaid  
 McCleery  
 Peter Farms  
 2 PARCELS  
 BOTH PARCELS



out 4

Name On Return:  
Name On Deed:

Photo Call No.

15-25 Map 4A Block Parcel

Property Address: *BLANKET CREEK RD.* Property Acquired From:

Acquired By: Deed Will Approximate Date Acquired: Recorded Yes No D.B. Pg. Size (Dim. or Ac.)


Bounded By: N. S. E. W.

Date	Grantor (From)	Grantee (To)	D.B.	Pg.	Type	W.D. Cons.
72	DAVIS, DOROTHY INEZ	DAVID, DAVIS A. + SHIRLEY A.	124	18	W/D	—
76	"	"	158	510	W	-
76	Davis, David etal	Kincaid, John B.	253 198	735 511	W W	12' <sup>00</sup> 12' <sup>00</sup>

City	G.M.D.	L.D.	L.L.	Dimensions	Acreage				
		15	277	104X409 IRR	Return	Deed	Plat	Comp.	Used

Subdivision	Block	Lot	Plat Book	Page
6/6/79 Parcel 4 was combined with this parcel			part 14	105

Brief Legal Description:




Property Acquired From: 15-5-00	MAP BLOCK	PAR SUB
Acct. No.	OLD: 1525	004 B
	NEW: 1508	Proco Call No
		256

15-25		4R
Map	Block	Parcel

Date	Grantor (From)	Grantee (To)	D.B.	Pg.	Type	W.D. Cons
9/88	KINCAID, NGOC	GALE D, & ARCHER, RICHARD W.	738	231	W	50.00
7/26/96	GALE D. ARCHER, RICHARD W. &	PRICE, MARK A.	2457	56	W/D	70.00
1/31/05	PRICE, PAMELA ARLENE	" " "	7804	426	QC	-0-
1/31/05	PRICE, MARK A.	JUSTIN DRIVE I, LP	7804	428	WD	150.00
1/20/06	JUSTIN DRIVE I, L.P.	A.C.A. PROPERTIES, LLC	8531	341	WD	3 PARCELS 812.50

City	G.M.D.	L.D.	L.L.	Dimensions	Acreage				
		15	277	*14.1 AC	Return	Deed	Plat	Comp.	Used
Subdivision					Block	Lot	Plat Bk.	Page	
							36	29	
Brief Legal Description: PARCELS 254 & 257 COMBINED PER OWNER & TAX									
ASSESSORS REQUEST. 3/7/08									





Property Acquired From:
Acct. No.

Photo	Call No
-------	---------


15N08		257
Map	Block	Parcel

Date	Grantor (From)	Grantee (To)	D.B.	Pg.	Type	W.D. Cons
9/9/04	JO ANN COOK, JACK R. COOK	JUSTIN DRIVE I, L.P.	7430	306	WD	2 PARCELS 331.50
1/30/06	JUSTIN DRIVE I, L.P.	AIC.A PROPERTIES, LLC	8531	341	WD	3 PARCELS 812.50

DELETE & COMBINE WITH JOLE PER GRANTOR'S REQUEST  
 3/7/08

City	C.M.D.	L.D.	L.L.	Dimensions	Acreage				
					Return	Deed	Plat	Comp.	Used
		15	277	*8 AC ±					
Subdivision					Block	Lot	Plat Bk.	Page	

Brief Legal Description: PARCELS 253 & 258 COMBINED PER 2004 DEED  
 7430-306 LEGAL DESCRIPTION COVERS ALL 3 OF THESE PARCELS AS ONE TRACT. 12/9/04



Name On: ~~Davis, Dewey~~ MAP BLOCK PAR SUB  
 Return: ~~Canton, Ga~~ OLD: 1525 003  
 Name On: *Rt 4* NEW: 1508 257  
 Deed: *C*

*15-25* 3  
 Map Block Parcel

29

Property Address: *N/5 BLANKET CREEK RD.* Property Acquired From:  
 Acquired By: Deed Will Approximate Date Acquired: Recorded Yes No D.B. Pg. Size: (Dim. or Ac.)  
 Bounded By: N. S. E. W.

Date	Grantor (From)				Grantee (To)				D.B.	Pg.	Type	W.D. Cons.	
<i>3/9/64</i>	<del>BARBER, GRACE</del>								<del>72</del>	<del>556</del>	<del>WID</del>		
<i>9-70</i>	<del>DAVIS, ESTATE</del>				<del>DAVIS, LAURA E</del>				<del>108</del>	<del>304</del>	<del>WID</del>	<del>13/RTT</del>	
<i>1/12/74</i>	DAVIS, LAURA E.				COOK, JACK R. & JOANNE				156	319	W	14 <sup>40</sup>	
	City	G.M.D.	L.D.	L.L.	Dimensions				Acreage <i>7.8 7.8</i>				
	out	1019	15	277					Return	Deed	Plat	Comp.	Used
									20	20		<del>85</del>	<del>85</del>
	Subdivision								Block	Lot	Plat Book	Page	
	<i>7.8</i>												
Brief Legal Description: <del>85</del> Ac LL 277 LD 15													




Property  
Acquired From:  
Acct. No.

Photo  
Call No

15N08  
Map  
Block  
258  
Parcel

Date	Grantor (From)	Grantee (To)	D.B.	Pg.	Type	W.D. Cons.
11/5/98	Archer, Richard W. <sup>Gate D.</sup>	Pruitt, Carol S.	3361	57	W/D	50. <sup>00</sup>
9/9/04	PRUITT, CAROL S.	JUSTIN DRIVE A, L.P.	7430	308	W/D	95. <sup>00</sup>
<p><i>DELETED COMBIN PER 10/1/01 LEGAL NON COVER FROM OTHER TRACT.</i></p> <p><i>WITH 257 PER 10/1/01 LEGAL NON COVER FROM OTHER TRACT.</i></p>						
City		G.M.D.	L.P.	L.E.	Dimensions	Acreage
Subdivision			Block	Lot	Plat Bk.	Page
Brief legal Description						




Name On Return:	MAP	BLOCK	PAR	SUB	15-25		2
	OLD: 1525		002		Map	Block	Parcel
Name On Deed:	NEW: 1508		258				

Property Address:	Property Acquired From:				
Acquired By:	Deed Will	Approximate Date Acquired:	Recorded Yes No	D.B. Pg.	Size: (Dim. or Ac.)
Bounded By:	N.	S.	E.	W.	

Date	Grantor (From)	Grantee (To)	D.B.	Pg.	Type	W.D. Cons.
8/17/60	BARBER, G. B. & B. A. D.	CHAMBERS, JACK + CHARLOTTE	57	166	WD	
11/20/69	CHAMBERS, JACK	CHAMBERS, CHARLOTTE	104	46	WD	
11/20/95	CHAMBERS, CHARLOTTE	GALE D. ARCHER, RICHARD W.	2242	306	WD	15.00

City	G.M.D.	L.D.	L.L.	Dimensions	Acreage				
					Return	Deed	Plat	Comp.	Used
				110 X 150 245 X 245					
Subdivision					Block	Lot	Plat Book	Page	

Brief Legal Description:





Name On Return:	MAP	BLOCK	PAR	SUB
	OLD: 1525		002	A
Name On Deed:	NEW: 1508		259	

15-25		2A
Map	Block	Parcel

Property Address:			Property Acquired From:		
Acquired By:	Deed <input type="checkbox"/> Will <input type="checkbox"/>	Approximate Date Acquired:	Recorded Yes <input type="checkbox"/> No <input type="checkbox"/>	D.B. <input type="checkbox"/> Pg. <input type="checkbox"/>	Size: (Dim. or Ac.)
Bounded By:	N.	S.	E.	W.	

Date	Grantor (From)	Grantee (To)	D.B.	Pg.	Type	W.D.Cons.
10/81	HEFNER, LARRY	JACK & ANN	312	175	41	2 <sup>50</sup>

City	G.M.D.	L.D.	Dimensions	Acreage				
				Return	Deed	Plat	Comp.	Used
Subdivision				Block	Lot	Plat Book	Page	

Brief Legal Description:

*[Faint, illegible text, likely bleed-through from the reverse side of the page]*

Name On Return:

Photo	Call No.

15-25		2A
Map	Block	Parcel

Name On Deed: ○

Property Address:

Property Acquired From:

Acquired By:	Deed Will	Approximate Date Acquired:	Recorded Yes No	D.B. Pg.	Size: (Dim. or Ac.)
--------------	-----------	----------------------------	-----------------	----------	---------------------


Bounded By:	N.	S.	E.	W.
-------------	----	----	----	----

Date	Grantor (From)	Grantee (To)	D.B.	Pg.	Type	W.D. Cons.
8/78	PRUIT, BILLY L. & EVA MRE	HOLCOMBE, MICHAEL D. GALE	246	2	W	8 <sup>00</sup>
5/80	HOLCOMBE, MICHAEL	CHAMBERS, GALE HOLCOMBE	285	267	W	-0-
4/80	CHAMBERS, GALE HOLCOMBE	HEFNER, PATSY	288	39	W	12 <sup>00</sup>

City	G.M.D.	L.D.	L.L.	Dimensions	Acreage				
		15	277		Return	Deed	Plat	Comp.	Used

Subdivision	Block	Lot	Plat Book	Page
			8	112

Brief Legal Description:



Name On Chambers, Jack & Charlotte  
 Return: Canton, Ga. R-4

Photo	Call No.
-------	----------

15-25	2A	
Map	Block	Parcel

30

Name On Deed:

Property Address: NW/ 15 BLANKET CREEK RD.

Property Acquired From:

Acquired By:	Deed Will	Approximate Date Acquired:	Recorded Yes No	D.B. Pg.	Size (Dim. or Ac.)
--------------	-----------	----------------------------	-----------------	----------	--------------------

Bounded By:	N.	S.	E.	W.
-------------	----	----	----	----

Date	Grantor (From)	Grantee (To)	D.B.	Pg.	Type	W.D. Cons.
8/12/60	BARBER, GRADY		57	166	WD	
11-20-69	CHAMBERS, Jack		104	46	WD	
16-6-73	CHAMBERS, CHARLOTTE	PAUITT, BILLY L + EVA MAE	148	258	W/D	-

City	G.M.D.	L.D.	L.L.	Dimensions	Acreage				
out	1019	15	277	110 X 245 150 X 245	Return	Deed	Plat	Comp.	Used

Subdivision	Block	Lot	Plat Book	Page
			8	112

Brief Legal Description: LOT LL 277  
 LD 15



Property Acquired From:
Acct. No.


Photo	Call No
-------	---------

15N08		260
Map	Block	Parcel

Date	Grantor (From)	Grantee (To)	D.B.	Pg.	Type	W.D. Cons
2/14/03	KEETER FARMS I.L. P.C. KEETER DONALD T.	THE JAMES V. PHILIPONE P.C. PROFIT SHARING TRUST	5935	265	LTP W/D	806. <sup>20</sup>
2/24/03	THE JAMES V. PHILIPONE P.C. PROFIT SHARING TRUST	PRECISION DESIGN & DEVELOPMENT Co. INC.	5935	299 291	TRUST DEED	1,600. <sup>00</sup>

City	G.M.D. AND	L.L.	Dimensions	Acreage					
Subdivision	Block	Lot	Plat Bk.	Page	Return	Deed	Plat	Comp.	Used
Brief Legal Description									

DELETE & WORKING WITH 15N07-56P  
 2003 DEED DESCRIPTION COVERS ONE TRACT.  
 NEW SPILT 15N07-56P  
 9/4/03






Name On Return:	MAP BLOCK	PAR 015	SUB : I	15-24		15 I
Name On Deed:	OLD: 1524	Photo 260	Call No.	Map	Block	Parcel
	NEW: 1508					

Property Address:	Property Acquired From:				
Acquired By:	Deed Will	Approximate Date Acquired:	Recorded Yes No	D.B. Pg.	Size (Dim. or Ac.)
Bounded By:	N.	S.	E.	W.	

Date	Grantor (From)	Grantee (To)	D.B.	Pg.	Type	W.D. Cons.		
10-22-77	KEETER, W.D.	KEETER, Larry	228	18	W	- 0 -		
1/89	LIDA J. & WOOD, JAMES H. JR.	" "	762	490	W	FOR 56 AC. 3 80		
2/29/00	KEETER, LARRY	KEETER FARMS, L.P.	4050	3000	W/F	328.00		
	City	G.M.D.	L.D.	L.L.	Dimensions	Acreage		
			15	228		Return Deed Plat Comp Used		
	Subdivision				Block	Lot	Plat Book	Page
Brief Legal Description:								
3.44								



Property Acquired From:	MAP	BLOCK	PAR	SUB			
Acct. No.	OLD: 1525		033		1525		33
	NEW: 1508		Photo	Call No	Map	Block	Parcel
				261			

Date	Grantor (From)	Grantee (To)	D.B.	Pg.	Type	W.D. Cons
8-88	GA. MARBLE CO.	GA. MARBLE CO. <sup>Holdings</sup> <sub>CORD</sub>	755	304	W	1413. <sup>SE</sup>
11/88	THE GA. MARBLE CO.	U.S. PIPE REALTY, INC.	809	351	c/a/c	0-
1/30/02	U.S. PIPE REALTY, INC. UNITED LAND CORPORATION	MARBLE QUARRY ROAD, LLC	709	1030	QC	-
2/21/03	MARBLE QUARRY ROAD, LLC	MARBLE QUARRY PARTNERS, LLC	5644	178	QC	0-
				182	W/D	1,810. <sup>00</sup>
			5911	73	LTD	2 TRACTS
				68	W/D	2,600. <sup>00</sup>

City	G.M.D.	L.D.	L.L.	Dimensions	Acreage				
		15	420 421	44.13 AC ± <del>*52.52 AC ±</del>	Return	Deed	Plat	Comp.	Used
						65		675	65

Subdivision	Block	Lot	Plat	Bk.	Page

Brief Legal Description ~~\*12.48 AC ± USED FOR CRESTMONT PHASE 1. 6/23/04~~

~~\*18.41 AC ± USED FOR CRESTMONT PHASE 3-B. 5/16/06~~



Name- On  
Return: *TATE, GA.*

Photo	Call No.
-------	----------

<i>15-25</i>		<b>33</b>
Map	Block	Parcel

Name On Deed: *GEORGIA MARBLE CO.*

Property Address: *ON MARBLE QUARRY RD.*

Property Acquired From:

Acquired By: Deed  Will  Approximate Date Acquired: Recorded Yes  No  D.B.  Pg.  Size: (Dim. or Ac.)

Bounded By: N. S. E. W.

Date	Grantor (From)	Grantee (To)	D.B.	Pg.	Type	W.D.Cons.
<i>3/23/17</i>	<i>KENNESAW MARBLE CO.</i>	<i>25</i>	<i>MM</i>	<i>352</i>	<i>WID</i>	
<i>12/24/63</i>	<i>ALABAMA " "</i>	<i>40</i>	<i>71</i>	<i>689</i>	<i>WID</i>	

City	G.M.D.	L.D.	L.L.	Dimensions	Acreage				
					Return	Deed	Plat	Comp.	Used
	<i>1019</i>	<i>15</i>	<i>420</i> <i>421</i>		<i>-</i>	<i>65</i>	<i>-</i>	<i>67.5</i>	<i>65</i>

Subdivision	Block	Lot	Plat Book	Page

Brief Legal Description: *65 AC LL 420, 421 LD 15*

39




Property Acquired From: 261  
 Acct. No.

Photo Call No

15N08 261A  
 Map Block Parcel

Date	Grantor (From)	Grantee (To)	D.B.	Pg.	Type	W.D. Con.
4/14/04	MARBLE HARRY PARTNERS, LLC	CRESMONT PARTNERS, LLC	7031	390	LSD	569 <sup>60</sup>
<p><i>ELIMINATED</i></p> <p><i>ALL OF THIS PARCEL USED FOR CREEK W/ SUBDIVISION. 10/28/05</i></p>						

City	G.M.D.	L.D.	L.L.	Dimensions	Acreage				
					Return	Deed	Plat	Comp.	Used
			15	420		8.392			8.39
Subdivision					Block	Lot	Plat	Bk.	Page
Brief Legal Description									






Property Acquired From:
Acct. No.

Photo	Call No
-------	---------

15N08		262
Map	Block	Parcel

Date	Grantor (From)	Grantee (To)	D.B.	Pg.	Type	W.D. Cons				
		<del>1/4 INT.</del> DAILEY, JANE H.								
		<del>3/32 INT.</del> SATTERFIELD, JOE III								
9/21/98	SATTERFIELD LOUISE A	<del>3/4 INT.</del> SATTERFIELD JOE M. III	3327	203	QC	-0-				
10/10/03	DAILEY, SYLVIA JANE V. & SATTERFIELD JOE M. III	CROSS CREEK PARTNERS, LLC	6638	141 138	QC WD	941.80				
12/18/06	CROSS CREEK PARTNERS, LLC	MARBLE QUARRY PARTNERS, LLC	9344	260	QC	-0-				
City		G.M.D.	P.D.	L.L.	Dimensions	Acreage	AD AC			
DORSON		15	373	407	<del>31.07 AC</del> <del>37.67 AC</del>	Return	Deed	Plat	Comp.	Used
Subdivision			Block	Lot	Plat	Bk.	Page			
Brief Legal Description										
*ADJUSTED ACREAGE PER 2003 DEED 6638-141. 3/18/04										
*6.6 AC Used For CRESTMONT PHASE 3-B 5/16/06										




Name On Return:	MAP BLOCK	PAR SUB	15-25	34
Name On Deed:	OLD: 1525	034 Photo	Map	Block
	NEW: 1508	Call No		Parcel

Property Address:	262	Property Acquired From:
-------------------	-----	-------------------------

Acquired By:	Deed Will	Approximate Date Acquired:	Recorded Yes No	D.B. Pg.	Size: (Dim. or Ac.)
--------------	-----------	----------------------------	-----------------	----------	---------------------

Bounded By:	N.	S.	E.	W.
-------------	----	----	----	----

Date	Grantor (From)	Grantee (To)	D.B.	Pg.	Type	W.D. Cons.				
		<del>HENSON, SYLVIA SATERFIELD</del>		<del>1/2 int</del>						
		<del>SATERFIELD, LOUISE E.</del>		<del>1 1/4 int</del>						
		<del>SATERFIELD, JOE III</del>		<del>3/32 int</del>						
2/82	HENSON, SYLVIA S.	DAILEY, JANE H.	14 320	910	cond	24 <sup>00</sup>				
	City	G.M.D.	L.D.	L.L.	Dimensions	Acreage				
						Return	Deed	Plat	Comp	Used
	Subdivision					Block	Lot	Plat Book	Page	
Brief Legal Description:										



Name On Return:

Photo Call No.

15-28-5 Map Block Parcel 34

Name On Deed: *SATTERFIELD, Joe M. Sr.*

Property w/ Address: *OFF TOONIGH - HOLLY SPRINGS RD*

Property Acquired From:

Acquired By: Deed Will Approximate Date Acquired: Recorded Yes No D.B. Pg. Size: (Dim. or Ac.)

Bounded By: N. S. E. W.

Date	Grantor (From)	Grantee (To)	D.B.	Pg.	Type	W.D. Cons.
<i>1/27/01</i>	<i>POOLE, MRS. R. F.</i>		<i>59</i>	<i>251</i>	<i>IND</i>	
		<del><i>SATTERFIELD, LOUISE F. 1/16 int.</i></del>				
		<del><i>HENSON, SUEVIA SATTERFIELD 1/4 int.</i></del>				
		<del><i>SATTERFIELD, JOE III</i></del>	<del><i>3/32 int.</i></del>		<del><i>LOT</i></del>	<del><i>1980</i></del>

City	G.M.D.	L.D.	L.L.	Dimensions	Acreage				
					Return	Deed	Plat	Comp.	Used
	<i>1019</i>	<i>15</i>	<i>373</i>			<i>40</i>			<i>40</i>

Subdivision	Block	Lot	Plat Book	Page

Brief Legal Description: *40 Ac LL 373 Could not find transaction for 1/4 int. LD 15 in this of 15-28-5*




Name On Return:	MAP . BLOCK	PAR 040	SUB B	15-25	40B	
Name On Deed:	OLD: 1525	Photo 263	Call No.			Map
NEW: 1508						

Property Address:		Property Acquired From:			
Acquired By:	Deed Will	Approximate Date Acquired:	Recorded Yes No	D.B. Pg.	Size: (Dim. or Ac.)
Bounded By:	N.	S.	E.	W.	

Date	Grantor (From)	Grantee (To)	D.B.	Pg.	Type	W.D. Cons.
12/71	PUTNAM, HAROLD D.	PUTNAM, RANDY	210	554	41	—

City	G.M.D.	L.D.	L.L.	Dimensions	Acreage				
					Return	Deed	Plat	Comp.	Used
		15	348						1 AC
Subdivision					Block	Lot	Plat Book	Page	

Brief Legal Description: *5/5 HOLLY SPRINGS RD*






Property  
 Acquired From:  
 Acct. No.

Photo  
 Call No

15N08  
 Map  
 Block  
 264  
 Parcel

Date	Grantor (From)	Grantee (To)	D.B.	Pg.	Type	W.D. Cons
5/23/02	GREAT SOUTHEASTERN LAND DEVELOPMENT, CO.	D.R. HORTON, INC.	5304	107	LTD WD	2,246.00

City	G.M.D.	L.D.	L.L.	Dimensions	Acreage	Return Deed	Plat Comp.	Used
		15	301 302	61.85 AC	<del>71.98 AC</del>			
<del>22.09 AC USED FOR THE PRESERVE AT HOLLY SPRINGS UNIT - III 8/5/02</del> <del>59.107 AC</del> <del>43.33 AC</del> <del>27.04 AC</del> <del>4.95 AC</del>								
Subdivision	Block	Lot	Plat	Bk.	Page			
(16.29 AC. Used for U-2 3/18/04) Brief Legal Description * ACREAGE ADJUSTED PER 2002 DEED 5304-107 10/7/02 3/14/03 11.13 AC. Used for THE PRESERVE AT HOLLY SPRINGS U-1 PH-1 4/15/03 2.23 AC USED FOR THE PRESERVE AT HOLLY SPRINGS U-1 PH-1 * 11.20 AC USED FOR THE PRESERVE AT HOLLY SPRINGS U-1 PH-II 5/19/03								




Name On <i>GREAT SO</i>	MAP	BLOCK	PAR	SUB
Return: <i>LAND DE</i>	OLD: 1525		014	
Name On <i>R</i>	NEW: 1508		Photo 264	Call No.
Deed: <i>ROBINETTE</i>				

<i>15-25</i>		<i>14</i>
Map	Block	Parcel

Property Address: <i>ON HOLLY SPRINGS RD.</i>	Property Acquired From:			
Acquired By: Deed <input type="checkbox"/> Will <input type="checkbox"/>	Approximate Date Acquired:	Recorded Yes <input type="checkbox"/> No <input type="checkbox"/>	D.B. <input type="checkbox"/> Pg. <input type="checkbox"/>	Size: (Dim. or Ac.)
Bounded By: N.	S.	E.	W.	

Date	Grantor (From)	Grantee (To)	D.B.	Pg.	Type	W.D. Cons.
<del>6/25/68</del>	<del>MILLER, Thomas Metrol</del>		<del>76</del>	<del>110</del>	<del>WD</del>	<del>22</del> <sup>90</sup> <sub>RE</sub>
12-17-70	ROBINETTE Lillian E		110	133	WD	—
12-17-70	" " "		110	134	WD	—

City	G.M.D.	L.D.	L.L.	Dimensions	75.72 <sup>±</sup>	Acreage <del>79.86</del> <sup>79.65</sup>				
	1019	15	301 302		Return	Deed	Plat	Comp.	Used	
						83.20	83.20	—	83.20	
Subdivision					Block	Lot	Plat Book	Page		
<i>79.65</i>							3	66		
Brief Legal Description: <i>83.20 Ac LL 301, 302</i>										
<i>LD 15</i>										



Property Acquired From:
Acct. No.:


Photo	Call No
-------	---------

15N08		265
Map	Block	Parcel

Date	Grantor (From)	Grantee (To)	D.B.	Pg.	Type	W.D.Cons
5/24/01	HOLLY MILL, LLC	REECE, T. KEVIN	4679	408	Q/C	-0
5/25/01	REECE, T. KEVIN	ASHFORD PROPERTIES, INC	4680	42	Q/C	-0-
1/23/02	ASHFORD PROPERTIES, INC.	SCROLL DEVELOPMENT, INC	5077	297	Q/C	1263 <sup>20</sup>
10/1/04	SCROLL DEVELOPMENT, INC	HOLLY MILL COMMUNITY ASSOCIATION, INC.	7474	41	QC	-0-

City	G.M.D.	L.D.	L.L.	Dimensions	Acreage <del>52.52 AC</del>				
					Return	Deed	Plat	Comp.	Used
		15	228	<del>* 7.55 AC</del>					
			229	* 42.35 AC					
Subdivision			276	* 16.3 AC	Block	Lot	Plat Bk.	Page	
			277						

Brief Legal Description \* 12.17 AC USED FOR HOLLY MILL PH. VI POD H UNIT I. 3/22/02  
 \*\* 34.8 AC USED FOR THE VIEW AT HOLLY MILL PH. 4 POD H U-2 10/30/02 \* ADJUSTED  
 ACREAGE PER 2004 DEED 7474-41. 12/9/04



Property Acquired From:
Acct. No.


Photo	Call No
-------	---------

15N08		265
Map	Block	Parcel

Date	Grantor (From)	Grantee (To)	D.B.	Pg.	Type	W.D. Cons
2/18/00	KEETER, W.D.	KEETER FARMS, L.P.	4037	24	W/D	247.50
2/29/00	KEETER FARMS, L.P.	THE JAMES V. PHILIPPONE P.C. PROFIT SHARING TRUST	4037	39	LTP W/D	2 PARCELS 1,581.00
2/29/00	KEETER FARMS, L.P. KEETER, W.D. & LARRY W. & DONALD T.	" " "	4039	290	QC	-0-
8/31/00	THE JAMES V. PHILIPPONE P.C. PROFIT SHARING TRUST	CONCORDIA RESIDENTIAL, LLC.	4288	99	TRUST DEED	2 PARCELS 2,200.00
9/1/00	CONCORDIA RESIDENTIAL, LLC	HOLLY MILL, LLC.	5077	295	Q/C	

REL 3/16/03

City	G.M.D.	L.D.	L.L.	Dimensions	Acreage <u>5.42</u>				
					Return	Deed	Plat	Comp.	Used
		15	228 276	54.52 AC					
	Subdivision		277 229		Block	Lot	Plat	Bk.	Page
Brief Legal Description <u>X</u> PARCEL 265C, COMBINED PER 2000 DEED 4288-99, COVERS BOTH PARCELS AS ONE TRACT. 10/31/00									





Name On Return: *Rt 4-C*

MAP BLOCK PAR SUB  
 OLD: 1524 015

<i>15.24</i>		<i>15</i>
Map.	Block	Parcel

Name On Deed: *KEETER*

NEW: 1508 265

Property Address: *ON BLANKET CREEK RD.* Property Acquired From:

Acquired By: Deed  Will  Approximate Date Acquired: Recorded Yes  No  D.B. Pg. Size (Dim. or Ac.)


Bounded By: N. S. E. W.

Date	Grantor (From)	Grantee (To)	D.B.	Pg.	Type	W.D. Cons.
<i>2/6/45</i>	<i>KEETER, W.A.</i>		<i>14</i>	<i>53</i>	<i>W/D.</i>	
<i>7/25</i>	<i>MIANNIS, JOY LEE</i>	<i>KEETER, W.D.</i>	<i>178</i>	<i>129</i>	<i>W</i>	<i>-0-</i>
<i>10/85</i>	<i>LIDIA &amp; WOOD, JAMES H. JR.</i>	<i>" "</i>	<i>489</i>	<i>295</i>	<i>W/D</i>	<i>51.20</i>

City	G.M.D.	L.D.	LL.	Dimensions	180.4	Acreage <i>187.4</i>				
					Return	Deed	Plat	Comp.	Used	
	<i>1019</i>	<i>15</i>	<i>227</i> <i>228</i> <i>229</i>	<i>171.40 AC ±</i> <i>127.7 ±</i>	<i>1</i>	<i>200</i>	<i>-</i>	<i>240</i>	<i>200</i>	

Subdivision	Block	Lot	Plat Book	Page
<i>5.05 AC</i> <i>5 AC</i> <i>170.34</i> <i>187.56 AC ±</i> <i>192.5 AC</i> <i>127.7 AC</i>		<i>188.39</i>		

Brief Legal Description: *200 AC LL 227, 228, 229, 230, 275, 276, 277*  
*LD 15. 171.31 AC ±*



MAP BLOCK PAR. SUB

OLD: 15-24 15-001  
 NEW: 1508 P. 265 001 No.

15-24 15-001  
 Map Block Parcel

Name On Return:	OLD: 15-24 15-001	15-24	15-001
Name On Deed:	NEW: 1508	P. 265	001 No.

Property Address:	Property Acquired From:				
Acquired By:	Deed Will	Approximate Date Acquired:	Recorded Yes No	D.B. Pg.	Size: (Dim. or Ac.)
Bounded By:	N.	S.	E.	W.	

Date	Grantor (From)	Grantee (To)	D.B.	Pg.	Type	W.D. Cons.
4/21	Mrs. Candess	Huatt, Grace L.	112	602	W	-
2/29/00	Huatt, Mrs. Grace L.	KEETER FARMS, L.P.	4036	348	W/D	79.30

City	G.M.D.	L.D.	L.L.	Dimensions	Acreage				
					Return	Deed	Plat	Comp.	Used
1508		15	227 228						40
Subdivision	Block	Lot	Plat Book	Page					

Brief Legal Description:  
 Mineral but only 50% int. in

1981

15%

15<sup>th</sup> 427, 428, 429, 436, 437

438, 499, 500, 501,

North parts of 509, 510

whole rights in 502

See in Reversion

also  $\frac{1}{2}$  int.

15<sup>th</sup> 295, 293, 294

See GR in N<sup>o</sup> 10<sup>th</sup> term

all 15<sup>th</sup> 24

See 30<sup>th</sup> AC1

99

Property Acquired From:  
 Aect. No. 265

Photo      Call No


15-8      265A  
 Map      Block      Parcel

Date	Grantor (From)	Grantee (To)	D.B.	Pg.	Type	W.D. Cons
12/3/97	KEETER, W.	KEETER FARMS, L.P.	2942	68	W/D	830. <sup>00</sup>
6/27/99	"	" " "	3738	319	W/D	CORRECTIVE FOR .85 AC
2/29/00	HUATT, MRS USRAPE L.	" " "	4036	348	W/D	MINERAL INT. 300 <sup>sq-ft</sup> 79.
9/1/03	KEETER FARMS, L.P. & KEETER DONALD T.	THE JAMES V. PHILIPPONE PROFIT SHARING TRUST	6091	317	W/D	2,401. <sup>80</sup>
12/17/03	THE JAMES V. PHILIPPONE, P.C. & PROFIT SHARING TRUST	POINTE DEVELOPMENT GROUP, INC	6770	7	TRUST DEED	3,360. <sup>00</sup>

City	G.M.D.	L.D.	L.L.	Dimensions	Acreage		
					Return	Deed	Plat Comp. Used
		15	203	142.45 AC			
			204	141.97 AC			
			227				165.41
	Subdivision		228	276.277	Block	Lot	Plat Bk. Page
	26.39 AC	55.51 AC	229	60.26 AC			
	*27.24 AC		230	56.44 AC			

Brief Legal Description: 28.27 AC USED FOR THE STATION AT PROMINENCE POD R  
PHASE 2 UNIT 1. 9/1/04

REMAINDER USED ON @ PROMINENCE  
 TAX THE PH. 12/17



Property Acquired From: **265A**  
 Acct. No.

Photo Call No

**15NOB** **265B**  
 Map Block Parcel

Date	Grantor (From)	Grantee (To)	D.B.	Pg.	Type	W.D. Cons
2/29/00	KEETER FARMS, L.P.	PHILIPPONE, JAMES V.	4037	34	LTD/WD	2 TRACTS 1223.70
2/29/00	DONALD T. KEETER & KEETER FARMS L.P. KEETER, W.S.D. & LARRY W.	" "	4039	286	QC	-0-
12/27/00	PHILIPPONE, JAMES V.	CHEROKEE COUNTY BOARD OF EDUCATION	4399	34	DEED OF GIFT	2 PARCELS -0-

DELETE WITH 15NOB  
 SUBJECTS ARE IN SAME N  
 9/4/03

City	G.M.D.	L.D.	L.L.	Dimensions	Acreage				
					Return	Deed	Plat	Comp.	Used
		15	229			4.29			4.29

Brief Legal Description \* SEE 2002 DEED OF EXCHANGE FROM KEETER FARMS FOR ABANDONED R/W OF KEETER RD.

1  
2  
3  
4  
5  
6  
7  
8  
9  
10  
11  
12  
13  
14  
15  
16  
17  
18  
19  
20  
21  
22  
23  
24  
25  
26  
27  
28  
29  
30  
31  
32  
33  
34  
35  
36  
37  
38  
39  
40  
41  
42  
43  
44  
45  
46  
47  
48  
49  
50  
51  
52  
53  
54  
55  
56  
57  
58  
59  
60  
61  
62  
63  
64  
65  
66  
67  
68  
69  
70  
71  
72  
73  
74  
75  
76  
77  
78  
79  
80  
81  
82  
83  
84  
85  
86  
87  
88  
89  
90  
91  
92  
93  
94  
95  
96  
97  
98  
99  
100



Property Acquired From: **2105A**  
 Acct. No.

Photo Call No


**15N08** **2105C**  
 Map Block Parcel

Date	Grantor (From)	Grantee (To)	D.B.	Pg.	Type	W.D. Cons
2/29/00	KEETER FARMS, L.P.	THE JAMES V. PHILIPPONE, P.C. PROFIT SHARING TRUST	4037	39	LTP W/D	2 PARCELS 1,581. <sup>00</sup>
2/29/00	KEETER FARMS, L.P.	" " " "	4039	290	DC	-0-
8/31/00	THE JAMES V. PHILIPPONE P.C. PROFIT SHARING TRUST	CONCORDIA RESIDENTIAL, LLC.	4288	99	TRUST DEED	2 PARCELS 2,200. <sup>00</sup>

*DEED 4288-9*  
*COMBINE WITH PARCEL'S AS*  
*2000 DEED 4288-9 TO 8/31/00*  
*DEED PARCEL'S AS*

City	S.M.D. L.D.	L.L.	Dimensions	Acreage				
				Return	Deed	Plat	Comp.	Used
		228						
	15	229						
Subdivision				276				
				277				
Block				Lot	Plat	Bk.	Page	
Brief Legal Description: <i>*TOOK OFF SAC FOR PARCEL 2105</i>								

*\*54.52 LESS 5AC 49.52*




Property  
 Acquired From: 15N08-265A  
 Acct. No.

Photo      Call No

15N08      265D  
 Map      Block      Parcel

Date	Grantor (From)	Grantee (To)	D.B.	Pg.	Type	W.D. Cons
2/9/01	KEETER FARMS, L.P.	JAMES V. PHILIPONE, P.C. PROFIT SHARING TRUST	4454	52	LTD WD	753, 26
2/9/01	JLM HIGHWAY 92, LLC	" " E "	4454	49	OK	0
<p><i>DELETED</i></p> <p><i>REMAINING Section to have for GRAY RD</i></p>						
City	G.M.D.	L.D.	L.L.	Dimensions	Areaage	2.32 AC
		15	228, 229 276		Return Deed	Plat Comp. Used
					25.99	25.99
Subdivision				Block	Lot	Plat Bk. Page
Brief Legal Description						



Property  
 Acquired From: 15N08-265D  
 Acct. No.

Photo  
 Call No

15N08  
 Map  
 Block  
 265E  
 Parcel


Date	Grantor (From)	Grantee (To)	D.B.	Pg.	Type	W.D. Cons
2/9/01	JAMES V. PHILIPONE, P.C. PROFIT SHARING TRUST	HOLLY MILL, LLC	4454	73	TRUSTEES DEED	1372.96
3/2/01	JAMES V PHILIPONE, P.C. PROFIT SHARING TRUST	CONCORDIA RESIDENTIAL, LLC	4483	134	CORR. TRUSTEES DEED	0-
3/2/01	JAMES V PHILIPONE, P.C. PROFIT SHARING TRUST	" "	4514	128	REC CORR. TRUSTEES DEED	0-
11/1/01	CONCORDIA RESIDENTIAL LLC	HOLLY MILL, LLC	5100	446	RC	0-

REC.  
9/4/02

*PARCEL*  
*REMAINDER*  
*USED FOR*  
*HOLLY MILL*  
*5/1/02*

City	G.M.D.	L.D.	L.L.	Dimensions	Acreage				
					Return	Deed	Plat	Comp.	Used
		15	228, 229, 276	*5.65AC.		23.67			23.67
Subdivision					Block	Lot	Plat	Bk.	Page

Brief Legal Description \*16.46 AC USED FOR THE VILLAGES AT HOLLY MILL  
 PHASE III, POD 6, U-2 5/1/02



Property Acquired From: 265E
Acct. No.


Photo	Call No
-------	---------

15N08		265F
Map	Block	Parcel

Date	Grantor (From)	Grantee (To)	D.B.	Pg.	Type	W.D. Cons
11/28/01	CONCORDIA RESIDENTIAL PLC	HOLLY MILL COMMUNITY RESOL	4901	427	LTD WD	-0-

DELETE THIS PARCEL  
 ALL OF THIS PARCEL  
 USED FOR HOLLY MILL  
 PHASE 2  
 3/22/02

City	G.M.D.	L.D.	L.L.	Dimensions	Acreage				
		15	228 229	3/22/02	Return	Deed	Plat	Comp.	Used
						1.56			1.56
Subdivision					Block	Lot	Plat Bk.	Page	
Brief Legal Description									





Property Acquired From: <b>265A</b>
Acct. No.

Photo	Call No
-------	---------

<b>15N08</b>		<b>265G</b>
Map	Block	Parcel

Date	Grantor (From)	Grantee (To)	D.B.	Pg.	Type	W.D. Cons
2/17/05	POINTE DEVELOPMENT GROUP, INC	MJL PROPERTIES, LLC	7734	352	WD	2. <sup>00</sup>

City	G.M.D.	L.D.	L.L.	Dimensions	Acreage				
					Return	Deed	Plat	Comp.	Used
		15	227			.848			.85
Subdivision					Block	Lot	Plat	Bk.	Page

Brief Legal Description

1000

1000