

| |
|----------------------------|
| Property Acquired From: |
| Acct. No. |

| | |
|-------|---------|
| | |
| Photo | Call No |

| | | |
|--------|-------|--------|
| 15ND7D | | 1 |
| Map | Block | Parcel |

| Date | Grantor (From) | Grantee (To) | D.B. | Pg. | Type | W.D. Cons |
|---------|-------------------------|---------------------------|------|-----|--------------|-----------|
| 2/15/06 | JORDAN KAY W. ESTATE | SAWYER, FRANKIE FOREST | 8584 | 64 | WD | 152.50 |
| 2/15/06 | BARTON, JACK B. | " " | 8584 | 67 | EX'S DEED | -0- |
| | | | | | | |
| | | | | | | |
| | | | | | | |

| City | G.M.D. | L.D. | L.L. | Dimensions | Acreage | | | | |
|------|--------|------|------|------------|---------|------|------|-------|------|
| | | | | | Return | Deed | Plat | Comp. | Used |
| | | 15 | 13 | | | | | | |

| Subdivision | Block | Lot | Plat Bk. | Page |
|-------------|-------|------------------|----------|------|
| HARBIN STS | C | 1B, 1 PT OF 2 | 2 | 36 |

| |
|-------------------------|
| Brief Legal Description |
| |
| |



Name On Return: **Barton, CANTON G**
 Name On Deed:
 MAP - BLOCK - PAR - SUB -
 OLD: 1520 003
 NEW: 1507D
 Ph: 001 Cell:

T-5 36
 15.20 3
 Map Block Parcel

Property Address:
 Property Acquired From:
 Acquired By: Deed Will _____ Approximate Date Acquired: Recorded Yes No _____ D.B. Pg. Size: (Dim. or Ac.)
 Bounded By: N. S. E. W.

| Date | Grantor (From) | Grantee (To) | D.B. | Pg. | Type | W.D.Cons. |
|---------|---|---|------|-----|------|-----------|
| 2-17-61 | | BARTON JACK | 59 | 407 | SD | - |
| 8/23/04 | BARTON VELMA E. | MCDONALD STACIE J. COLTRANE KAREN J. | 7334 | 388 | WD | 103.00 |
| 8/11/05 | MCDONALD STACIE J. COLTRANE KAREN J. | JORDAN KAY W. | 8156 | 171 | WD | 103.00 |

| City | G.M.D. | L.D. | L.L. | Dimensions | Acreage | | | | |
|---------------|--------|------|------------|-------------|---------|----------------|-----------|-------|------|
| | | | | | Return | Deed | Plat | Comp. | Used |
| In | 792 | 14 | 213 212 | 395' X 195' | | | | | |
| Subdivision | | | | | Block | Lot | Plat Book | Page | |
| HARBIN SUB'D. | | | | | C | 1B-1 1 pt 2 | 2 | 36 | |

Brief Legal Description:
 1/2 C OAK ST.





Name On West, Paul
Return: Canton, Ga.

| | | | |
|------------|-------|-----|----------|
| MAP | BLOCK | PAR | SUB |
| OLD: 1520 | | 4 | 1 |
| NEW: 1507D | | 202 | Call No. |

T-5 31

| | | |
|-------|-------|--------|
| 15.20 | | 4 |
| Map | Block | Parcel |

Name On Deed:

Property Address:

Property Acquired From:

Acquired By: Deed Will Approximate Date Acquired: Recorded Yes No D.B. Pg. Size: (Dim. or Ac.)

Bounded By: N. S. E. W.

| Date | Grantor (From) | Grantee (To) | D.B. | Pg. | Type | W.D.Cons. |
|----------|--------------------------------|-----------------|------|-----|------|-----------|
| 2-20-61 | Herold Co Fed Savings | West Paul | 59 | 412 | SD | - |
| 5/10/94 | WEST, MABEL | PARRIS, BETTY | 1826 | 248 | QC | -0- |
| 11/29/84 | PARRIS, BETTY ^{et al} | DAVIS, JAMES F. | 1975 | 239 | WD | 75.00 |

| City out | G.M.D. | L.D. | L.L. | Dimensions | Acreage | | | | |
|----------|--------|------|------|-------------|---------|------|------|-------|------|
| | | | | | Return | Deed | Plat | Comp. | Used |
| | 1019 | 15 | 13 | 175' X 195' | | | | | |

| Subdivision | Block | Lot | Plat Book | Page |
|---------------|-------|--------|-----------|------|
| HARBIN SUB'D. | C | A2 + 3 | 2 | 36 |

Brief Legal Description:

H/L OAK ST.



Name On Return:

MAP BLOCK PAR SUB
OLD: 1520 005

T-5 40
15-20 5
Map Block Parcel

Name On Deed:

NEW: 1507D 003

Property Address:

Property Acquired From:

Acquired By: Deed Will

Approximate Date Acquired:

Recorded Yes No

D.B. Pg.

Size: (Dim. or Ac.)

Bounded By:

N.

S.

E.

W.

| Date | Grantor (From) | Grantee (To) | D.B. | Pg. | Type | W.D.Cons. |
|------|----------------|--------------|------|-----|------|-----------|
|------|----------------|--------------|------|-----|------|-----------|

| | | | | | | |
|--------|----------------|-----------------------|---|-----|------|---|
| 7-1-47 | HARBIN, Johnny | HARBIN, ARUELLA Smith | D | 396 | WILL | — |
|--------|----------------|-----------------------|---|-----|------|---|

| | | | | | | |
|---------|-------------|---------------|-----|-----|------|---|
| 8-18-75 | Evans, Troy | Evans, Eugene | 187 | 622 | W.D. | — |
|---------|-------------|---------------|-----|-----|------|---|

| | | | | | | |
|----------|---------------|----------------|-----|-----|----|-----------------|
| 12-16-76 | EVANS, Eugene | EVANS, TROY U. | 209 | 660 | WD | 1 ⁰⁰ |
|----------|---------------|----------------|-----|-----|----|-----------------|

| City | G.M.D. | L.D. | L.L. | Dimensions | Acreage | | | | |
|------|--------|------|------|-------------|---------|------|------|-------|------|
| | | | | | Return | Deed | Plat | Comp. | Used |
| | 1019 | 15 | 13 | 300' X 210' | | | | | |

| Subdivision | Block | Lot | Plat Book | Page |
|-------------|-------|--------------|-----------|------|
| HARBIN S/D | | 4, 5 5, 6 | 2 | 36 |

Brief Legal Description:
1/2's N/S OAK ST.





| | | | | | |
|-----------------|------------|------------|-------|-----|-----|
| Name On Return: | Smith, Dal | MAP | BLOCK | PAR | SUB |
| | Cant | OLD: 1520 | | 006 | |
| Name On Deed: | | NEW: 1507D | | 004 | |

T-5 5

| | | |
|-------|-------|--------|
| 15-20 | | 6 |
| Map | Block | Parcel |

| | | | | | |
|-------------------|-------------------------|----------------------------|-----------------|----------|--------------------|
| Property Address: | Property Acquired From: | | | | |
| Acquired By: | Deed Will | Approximate Date Acquired: | Recorded Yes No | D.B. Pg. | Size (Dim. or Ac.) |
| Bounded By: | N. | S. | E. | W. | |

| Date | Grantor (From) | Grantee (To) | D.B. | Pg. | Type | W.D.Cons. |
|---------|-----------------|-----------------|------|-----|------|--------------------------|
| 7-27-57 | HARBIN, Johnnie | SMITH, D.M. | 42 | 36 | WP | 55 1/85 |
| | | Smith, Clara R. | | | | Per taxpayer return 1/80 |

| City | G.M.D. | L.D. | L.L. | Dimensions | Acreage | | | | |
|------|--------|------|------|------------|---------|------|------|-------|------|
| | | | | | Return | Deed | Plat | Comp. | Used |
| out | 1019 | 15 | 13 | 200" X 195 | | | | | |

| Subdivision | Block | Lot | Plat Book | Page |
|---------------|-------|-----|-----------|------|
| HARDIN SUB'D. | C | 7+8 | 2 | 36 |

Brief Legal Description:
 #/L OAK ST.



4-14
 Name On Return: *Rt 4*

MAP BLOCK PAR SUB
 OLD: 1520 007
 NEW: 1507D 005

T-5 39
 15.20 7
 Map Block Parcel

Name On Deed:

Property Address: Property Acquired From:

Acquired By: Deed Will Approximate Date Acquired: Recorded Yes No D.B. Pg. Size (Dim. or Ac.)


Bounded By: N. S. E. W.

| Date | Grantor (From) | Grantee (To) | D.B. | Pg. | Type | W.D. Cons. |
|---------|------------------------|---------------------------|------|-------|------|------------|
| | | MARTIN, V. P. Mrs. | ND | FOUND | | |
| 7-10-84 | Martin, Vernon 1/2 int | Martin, Frances C 1/2 int | 418 | 59 | WD | -0- |
| 8-26-85 | Martin, Vernon Est. | Martin, Frances Coker | 478 | 211 | WD | -0- |

| City | G.M.D. | L.D. | L.L. | Dimensions | Acreage <i>* 3 A.C.T</i> | | | | |
|------|--------|------|------|-------------|--------------------------|------|------|-------|------|
| | 1019 | 15 | 14 | 204' X 340' | Return | Deed | Plat | Comp. | Used |
| | | | | | | | | | |

| Subdivision | Block | Lot | Plat Book | Page |
|-------------|-------|-----------|-----------|------|
| HARBIN S/D | | 9, 10, 11 | 2 | 36 |

Brief Legal Description: ** PARCEL 15-20-8 COMBINED PER RETURN 3-7-94*
1/2 N/5 PINE ST.





found & corrected 4/16/81

MAP BLOCK PAR SUB
 Name On Return: Green, Lloyd
 Canton, Ga OLD: 1520 008
 Name On Deed: NEW: 1507D 006

T-5 1
 15.20 8
 Map Block Parcel

Property Address: _____ Property Acquired From: _____
 Acquired By: Deed Will _____ Approximate Date Acquired: _____ Recorded Yes No _____ D.B. Pg. _____ Size: (Dim. or Ac.) _____
 Bounded By: N. _____ E. _____ W. _____

| Date | Grantor (From) | Grantee (To) | D.B. | Pg. | Type | W.D.Cons. |
|----------|---------------------|-----------------------|------|-----|------|-----------|
| 12-23-61 | STEPHENS JACK | Green, Lloyd | 64 | 263 | WD | - |
| 67 | GREEN, Lloyd | MARTIN, VERNON | 90 | 294 | W | - |
| 8-26-85 | Martin, Vernon Est. | Martin, Frances Coker | 478 | 211 | WD | -0- |

| City | G.M.D. | L.D. | L.L. | Dimensions | Acreage | | | | |
|--------------|--------|------|------|-------------|---------|--------|-----------|-------|------|
| | | | | | Return | Deed | Plat | Comp. | Used |
| Harbin | 1019 | 15 | 14 | 222' x 530' | | | | | |
| Subdivision | | | | | Block | Lot | Plat Book | Page | |
| HARBIN SUB'D | | | | | KE | 12-1/8 | 2 | 36 | |

Brief Legal Description:
 W/1 PINE ST. DOGWOOD ST.



| | | | | |
|-----------------|---|-------|-------|--------|
| Name On Return: | MAP BLOCK PAR SUB OLD: 1520 008 A | 15-20 | | 8A |
| Name On Deed: | NEW: 1507D Photo 007 Call No. | Map | Block | Parcel |


| | | | | | |
|-------------------|-------------------------|----------------------------|-----------------|----------|---------------------|
| Property Address: | Property Acquired From: | | | | |
| Acquired By: | Deed Will | Approximate Date Acquired: | Recorded Yes No | D.B. Pg. | Size: (Dim. or Ac.) |
| Bounded By: | N. | S. | E. | W. | |

| Date | Grantor (From) | Grantee (To) | D.B. | Pg. | Type | W.D. Cons. |
|---------|-------------------|----------------------|------|-----|------|-------------------|
| 5/79 | GREEN, LOYD | HUNSUCKER, MAXINE | 262 | 451 | W | -0- + <i>from</i> |
| 3-15-86 | HUNSUCKER, MAXINE | Rutledge, William B. | 517 | 17 | W | 67 ⁰⁰ |

| City | G.M.D. | L.D. | L.L. | Dimensions | Acreage | | | | |
|------|--------|------|------|------------|---------|------|------|-------|------|
| | | 15 | 13 | | Return | Deed | Plat | Comp. | Used |
| | | | | | | | | | |

| Subdivision | Block | Lot | Plat Book | Page |
|-------------|-------|-----|-----------|------|
| | C | 13 | 2 | 36 |
| | E | 5 | | |

Brief Legal Description:



| | | | | | |
|-----------------|------------|----------------|-------|-------|--------|
| Name On Return: | MAP BLOCK | PAR SUB | 15-20 | | 9 |
| Name On Deed: | OLD: 1520 | 009 | Map | Block | Parcel |
| | NEW: 1507D | Photo Call No. | | | |
| | | 008 | | | |


| | | | | | |
|-------------------|-------------------------|----------------------------|-----------------|----------|--------------------|
| Property Address: | Property Acquired From: | | | | |
| Acquired By: | Deed Will | Approximate Date Acquired: | Recorded Yes No | D.B. Pg. | Size (Dim. or Ac.) |
| Bounded By: | N. | S. | E. | W. | |

| Date | Grantor (From) | Grantee (To) | D.B. | Pg. | Type | W.D.Cons. |
|---------|------------------------------|-----------------------------------|------|-----|------|-----------------|
| 10-6-78 | Stephens, Jack | Norton, Lucille | 250 | 123 | WD | -0- |
| 6/78 | CANDERS, Guy E. | NORTON, LUCILLE G. HARLEY M. & F. | 240 | 842 | W | 6 ⁰⁰ |
| 4/91 | LUCILLE G. ^{ESTATE} | RONALD K. NORTON, DORNE C. | 983 | 171 | Ad/m | -0- |

| City | G.M.D. | L.D. | L.L. | Dimensions | Acreage | | | | |
|------|--------|------|------|------------|---------|------|------|-------|------|
| | | | | | Return | Deed | Plat | Comp. | Used |
| | 792 | 15 | 14 | 200' x 530 | | | | | |

| Subdivision | Block | Lot | Plat Book | Page |
|--------------|-------|-------------------------------|-----------|------|
| Harbin Subd. | E | 3 ¹ / ₄ | 2 | 36 |

Brief Legal Description:
 N/2 Dogwood St.



LL 14

Name On Return: R & F CANTON

Name On Deed:

1520

| | |
|-------|----------|
| 1-47 | 20 |
| Photo | Call No. |

T-5

| | | |
|-------|-------|--------|
| 15-20 | | 19 |
| Map | Block | Parcel |

Property Address:

Property Acquired From:

Acquired By: Deed ___ Will ___ Approximate Date Acquired: Recorded Yes ___ No ___ D.B. ___ Pg. ___ Size: (Dim. or Ac.)

Bounded By: N. S. E. W.

| Date | Grantor (From) | Grantee (To) | D.B. | Pg. | Type | W.D. Cons. |
|------|----------------|---------------------------------|------|-----|------|------------|
| | | Norton, HARLEY M. | 63 | 299 | EASE | |
| | | NWD FOUND | | | | |
| | | PLOTTED BY EASE DEED + FLD CALL | | | | |

| City | G.M.D. | L.D. | L.L. | Dimensions | Acreage | | | | |
|---------------|--------|------|------|-------------|---------|------|-----------|-------|------|
| | | | | | Return | Deed | Plat | Comp. | Used |
| | 792 | 14 | 14 | 200' X 530' | | | | | |
| Subdivision | | | | | Block | Lot | Plat Book | Page | |
| HARBIN SUB'D. | | | | | E | 3+4 | 2 | 34 | |

Brief Legal Description: +/- DNGW 000 ST.



| | | | | | |
|-------------------------|------------|---------------|-------|-------|--------|
| Property Acquired From: | MAP: BLOCK | PAR SUB | 15-20 | | 9A |
| Acct. No. | OLD: 1520 | 009 A | Map | Block | Parcel |
| | NEW: 1507D | Photo Call No | | | |
| | | 009 | | | |

| Date | Grantor (From) | Grantee (To) | D.B. | Pg. | Type | W.D. Cons |
|------|--------------------------------|------------------|------|-----|------|-----------------|
| 5/84 | NORTON, HARLEY M. LUCILE G. | CHAMPION, HARLIS | 399 | 584 | W | 8 ⁰⁰ |
| | | | | | | |
| | | | | | | |
| | | | | | | |
| | | | | | | |
| | | | | | | |

| City | G.M.D. | L.D. | L.L. | Dimensions | Acreage | | | | |
|------|--------|------|------|------------|---------|------|------|-------|------|
| | | 15 | 14 | | Return | Deed | Plat | Comp. | Used |
| | | | | | | | | | |

| Subdivision | Block | Lot | Plat Bk. | Page |
|--------------------|-------|-----|----------|------|
| HARBIN SUBDIVISION | E | 2 | | |

Brief Legal Description



Name On Return: MAP BLOCK PAR SUB
 Name On Deed: *LANDER* OLD: 1520 010 010
NEW: 1507D

T-5 38


| | | |
|--------------|-------|-----------|
| 15.20 | | 10 |
| Map | Block | Parcel |

| | | | | | |
|-------------------|---|----------------------------|---|--|---------------------|
| Property Address: | | Property Acquired From: | | | |
| Acquired By: | Deed <input type="checkbox"/> Will <input type="checkbox"/> | Approximate Date Acquired: | Recorded Yes <input type="checkbox"/> No <input type="checkbox"/> | D.B. <input type="checkbox"/> Pg. <input type="checkbox"/> | Size: (Dim. or Ac.) |
| Bounded By: | N. | S. | E. | W. | |

| Date | Grantor (From) | Grantee (To) | D.B. | Pg. | Type | W.D.Cons. |
|---------|-----------------|--------------|------|-----|------|--------------------------------|
| 7-29-55 | HARBIN, JOHNNIE | ROSS, Emmet | 42 | 90 | WD | ¹⁰ / _{Trs} |
| 8-24-57 | ROSS, E.W. | | 42 | 180 | WD | |
| 2-4-61 | ROSS, E.W. | | 59 | 241 | WD | |
| 7-11-61 | HARBIN, Arvilla | | 62 | 37 | WD | |

| | | | | | | | | | |
|--------------|--------|------|------|------------|---|------|-----------|---------------|---------------|
| City | G.M.D. | L.D. | L.L. | Dimensions | 7.2 Ac. Acreage 84 84 | | | | |
| | 1019 | 15 | 14 | | Return | Deed | Plat | Comp. | Used |
| | | | | | | | | 14 | 14 |
| Subdivision | | | | | Block | Lot | Plat Book | Page | |
| HARBIN SUBD. | | | | | | 171B | 2 | 36 | |

Brief Legal Description:
ACREAGE N/S BUTTERWORTH RD.



Property Acquired From:
Acct. No.

MAP BLOCK
OLD: 1520
NEW: 1507D

PAR SUB
011
Photo Call No
011

15-20
Map Block Parcel
11

| Date | Grantor (From) | Grantee (To) | D.B. | Pg. | Type | W.D. Cons |
|----------|---|---------------------------------------|------|-----|------|------------------|
| 11/12/91 | F/R/A Louise Hathcock Beck McLemore, Louise Hathcock | Carolyn Vaughn Beck, Luke Eugene + | 1236 | 266 | WD | — |
| 6/95 | BECK, LUKE EUGENE & LOUISE HATHCOCK VAUGHN, CAROLYN | ROGER H. WILLIAMS, DENISE | 2098 | 34 | W | 15 ⁰⁰ |
| | | | | | | |
| | | | | | | |
| | | | | | | |
| | | | | | | |

| City | G.M.D. | L.D. | L.L. | Dimensions | Acreage | | | | |
|------|--------|------|------|------------|---------|------|------|-------|------|
| | | | | | Return | Deed | Plat | Comp. | Used |
| | | | | | | | | | |

| Subdivision | Block | Lot | Plat Bk. | Page |
|-------------------------|-------|-------|----------|------|
| Harbin Subdivision | | X1910 | 2 | 36 |
| Brief Legal Description | | | | |
| 1/2 Hickory St | | | | |



Name On Return: **Rt 4 CANTON**

| | |
|-------|----------|
| Photo | Call No. |
|-------|----------|

T-5 15
15-20 11
 Map Block Parcel

Name On Deed:

Property Address:

Property Acquired From:

Acquired By: Deed Will Approximate Date Acquired: Recorded Yes No D.B. Pg. Size: (Dim. or Ac.)

Bounded By: N. S. E. W.

| Date | Grantor (From) | Grantee (To) | D.B. | Pg. | Type | W.D. Cons. |
|---------|----------------|-----------------------|------|-----|------|--------------------|
| 4-26-58 | Doolley, Clyde | Beck, Louise Hathcock | 45 | 53 | WD | $\frac{55}{120}$ |
| 2-27-57 | HARBIN Johnnie | " " | 42 | 43 | WD | $2 \frac{20}{125}$ |
| | | Part by Field Call | | | | |

| City | G.M.D. | L.D. | L.L. | Dimensions | Acreage | | | | |
|------|--------|------|------|---|---------|------|------|-------|------|
| | | | | | Return | Deed | Plat | Comp. | Used |
| | 1019 | 15 | 14 | 499 x 228 700 x 330 12.8 | | | | | |

| Subdivision | Block | Lot | Plat Book | Page |
|--------------|-------|-------------------|-----------|------|
| HARBIN SUB'D | D | 8, 110 | 2 | 36 |

Brief Legal Description:
 V/6 Hickory ST.

HAEBIN Sub

Lots 6-7
Blk. D

| | |
|---|--------|
| 7 | NO REC |
| 6 | NO REC |
| 5 | NO REC |
| 4 | NO REC |

JOHNNY
HAEBIN

56





| | | |
|------------------------------|------------|-----------|
| Name On Return: | MAP BLOCK | PAR SUB |
| OLD: 1520 | 012 | |
| Name On Deed: <i>LANDERS</i> | NEW: 1507D | Photo 012 |
| | | Call No. |

T-5³ 43

| | | |
|--------------|-------|-----------|
| <i>15-20</i> | | <i>12</i> |
| Map | Block | Parcel |

| | | | | | |
|-------------------|---|----------------------------|---|--|---------------------|
| Property Address: | Property Acquired From: | | | | |
| Acquired By: | Deed <input type="checkbox"/> Will <input type="checkbox"/> | Approximate Date Acquired: | Recorded Yes <input type="checkbox"/> No <input type="checkbox"/> | D.B. <input type="checkbox"/> Pg. <input type="checkbox"/> | Size: (Dim. or Ac.) |
| Bounded By: | N. | S. | E. | W. | |

| Date | Grantor (From) | Grantee (To) | D.B. | Pg. | Type | W.D.Cons. |
|---------------|----------------------|------------------------------|-----------|------------|-------------|-----------|
| <i>9-1-47</i> | <i>HARBIN Johnny</i> | <i>HARBIN, Arvilla Smith</i> | <i>D</i> | <i>396</i> | <i>Will</i> | |
| <i>2-1-61</i> | <i>ROSS, E.W.</i> | | <i>59</i> | <i>241</i> | <i>WID</i> | |

| City | G.M.D. | L.D. | L.L. | 150 Dimensions/70 | Acreage | | | | |
|------|--------------|-----------|-----------|--------------------|---------|------|------|-------|------|
| | | | | <i>150 x 175</i> | Return | Deed | Plat | Comp. | Used |
| | <i>10192</i> | <i>15</i> | <i>14</i> | <i>200' X 330'</i> | | | | | |

| Subdivision | Block | Lot | Plat Book | Page |
|-------------------|-----------|----------|-----------|-----------|
| <i>HARBIN S/D</i> | <i>15</i> | <i>6</i> | <i>2</i> | <i>36</i> |

Brief Legal Description:
V/L E/S Hickory ST.



Name On Return: **Olsen, S**
 Name On Deed: **Canton, C**

MAP BLOCK PAR SUB
 OLD: 1520 013
 NEW: 1507D 013

T-5 2

| | | |
|-------|-------|--------|
| 15.20 | | 13 |
| Map | Block | Parcel |

Property Address: _____ Property Acquired From: _____


Acquired By: Deed ___ Will ___ Approximate Date Acquired: _____ Recorded Yes ___ No ___ D.B. ___ Pg. ___ Size: (Dim. or Ac.) _____

Bounded By: N. _____ S. _____ E. _____ W. _____

| Date | Grantor (From) | Grantee (To) | D.B. | Pg. | Type | W.D.Cons. |
|---------|--|-----------------|------|-----|--|------------------|
| 7-21-60 | SPIVEY, OLIVE | Olsen, Sam | 56 | 420 | WP | |
| 5-7-84 | A/K/A Sam Olsen Olsen, Svend Aage | Olsen, Ebba | 399 | 4 | Certificate of order of year's Support | |
| 3-4-91 | Sorensen Estate Olsen, Ebba Hildebrandt | Williams, Roger | 966 | 182 | ED | 49 ⁰⁰ |

| City | G.M.D. | J.L.D. | L.L. | Dimensions | Acreage | | | | |
|--------------|--------|--------|------|-------------|---------|------|-----------|-------|------|
| | | | | | Return | Deed | Plat | Comp. | Used |
| in | 1019 | 15 | 14 | 100' X 155' | | | | | |
| Subdivision | | | | | Block | Lot | Plat Book | Page | |
| HARBIN SUBD. | | | | | D | 14 | 2 | 38 | |

Brief Legal Description:
 N/C Hickory St.



| | | | | | | |
|-----------------|--------------------------------|--------------|----------|-------|-------|--------|
| Name On Return: | MAP BLOCK PAR SUB OLD: 1520 | 014 | | 15-20 | | 14 |
| Name On Deed: | NEW: 1507D | Photo 014 | Call No. | Map | Block | Parcel |


| | | | | | | |
|-------------------|--------------------------|----------------------------|-----------------------------|----------------------|---------------------|--|
| Property Address: | | | Property Acquired From: | | | |
| Acquired By: | Deed _____ Will _____ | Approximate Date Acquired: | Recorded Yes _____ No _____ | D.B. _____ Pg. _____ | Size: (Dim. or Ac.) | |
| Bounded By: | N. | S. | E. | W. | | |

| Date | Grantor (From) | Grantee (To) | D.B. | Pg. | Type | W.D.Cons. |
|------|--|---|------|-----|------|-----------|
| 79 | WILLIAMS, ROGER H. ^{1/2 ind.} | WILLIAMS, DENISE G. ^{1/2 ind.} | 265 | 229 | W | -0- |
| | | | | | | |
| | | | | | | |

| City | G.M.D. | L.D. | L.L. | Dimensions | Acreage | | | | |
|------|--------|------|------|------------|---------|------|------|-------|------|
| | | 15 | 14 | 100 x 155 | Return | Deed | Plat | Comp. | Used |
| | | | | | | | | | |

| Subdivision | Block | Lot | Plat Book | Page |
|-------------|-------|-----|-----------|-----------|
| | D | 13 | 2 15 | 36 135 |

Brief Legal Description:



124
 Name On Return: R+Y CANTON GA.

1520
 1-46 16
 Photo Call No.

T-5 3
 15.20 14
 Map Block Parcel

Name On Deed:

Property Address:

Property Acquired From:

Acquired By: Deed Will Approximate Date Acquired: Recorded Yes No D.B. Pg. Size: (Dim. or Ac.)

Bounded By: N. S. E. W.

| Date | Grantor (From) | Grantee (To) | D.B. | Pg. | Type | W.D. Cons. |
|----------|-----------------------|--------------------|------|-----|------|----------------------------------|
| 12-30-66 | WEBB Mrs. Suzie et AL | JENSEN, LILLIAN | 89 | 467 | WD | 1 ¹⁰ / ₁₀₀ |
| 1-26-78 | Sensen, Lillian Mrs | Martin & Hillhouse | 250 | 665 | CWD | -0- |
| 11-18-78 | | | 240 | 119 | WD | 200 |
| 10-28-78 | Hillhouse & Martin | Williams Roger H. | 250 | 666 | WD | 500 |
| | | | 249 | 331 | WD | 300 |

| City | G.M.D. | L.D. | L.L. | Dimensions | Acreage | | | | |
|------|--------|------|------|-------------|---------|------|------|-------|------|
| | | | | | Return | Deed | Plat | Comp. | Used |
| | 1019 | 15 | 14 | 100' X 155' | | | | | |

| Subdivision | Block | Lot | Plat Book | Page |
|---------------|-------|-----|-----------|------|
| HARBIN S.B.D. | D | 13 | 2 | 36 |

Brief Legal Description:
 v/c Hickory ST



| | | | | |
|-----------------------------------|------------------------|-----------|---------|-------|
| Property Acquired From: 15 | MAP OLD: 1520 5 | BLOCK | PAR 015 | SUB B |
| Acct. No. | NEW: 1507D | Photo 015 | Call No | |


| | | |
|--------------|-------|-------------|
| 15-20 | | 15 B |
| Map | Block | Parcel |

| Date | Grantor (From) | Grantee (To) | D.B. | Pg. | Type | W.D. Cons |
|---------|-------------------|--|------|-----|------|-----------|
| 12/85 | HICKS, RILLA | WILLIAMS, DENISE <i>ROGER H &</i> | 497 | 699 | W/D | 300 |
| 5/22/02 | NORTON, DIRONE C. | " " " | 5304 | 185 | WD | 100 |
| | | | | | | |
| | | | | | | |
| | | | | | | |
| | | | | | | |

| | | | | | | | | | |
|------|--------|------|------|------------|---------|------|------|-------|------|
| City | G.M.D. | L.D. | L.L. | Dimensions | Acreage | | | | |
| | | 15 | A | 50x155 | Return | Deed | Plat | Comp. | Used |

| | | | | |
|-------------|-------|--------------------|----------|------|
| Subdivision | Block | Lot | Plat Bk. | Page |
| HARRIN SID | D | 12 ^{PART} | | |

Brief Legal Description



| | | | | | | | |
|-----------------|------------------|--------------|------------|-----|------|-------|--------|
| Name On Return: | MAP OLD: 1520 | BLOCK | PAR 016 | SUB | 1520 | | 16 |
| Name On Deed: | NEW: 1507D | Photo 016 | Cell No. | | Map | Block | Parcel |

| | | | | | |
|-------------------|-------------------------|----------------------------|-----------------|----------|---------------------|
| Property Address: | Property Acquired From: | | | | |
| Acquired By: | Deed Will | Approximate Date Acquired: | Recorded Yes No | D.B. Pg. | Size: (Dim. or Ac.) |
| Bounded By: | N. | S. | E. | W. | |

| Date | Grantor (From) | Grantee (To) | D.B. | Pg. | Type | W.D. Cons. |
|---------|--------------------------------|-------------------------------|------|-----|------|------------------|
| 7/9/79 | Ruth W. Williams, Carl L. & | Harley M. Norton, Lucile G. & | 266 | 746 | W | 42 ⁰⁰ |
| 12/85 | Hicks, RILLA | " " " | 497 | 700 | " | 3 ⁰⁰ |
| 4-22-91 | Lucille G. Norton, Harley M. & | Norton, Dixone C. | 983 | 168 | AD | 2 |

| City | G.M.D. | L.D. | L.L. | Dimensions | Return | Deed | Plat | Comp | Used |
|------|--------|------|------|------------|--------|------|------|------|------|
| | | | | | | | | | |

| Subdivision | Block | Lot | Plat Book | Page |
|-------------|-------|-----|-----------|------|
| HARBIN SD | D | 11 | 2 | 36 |

Brief Legal Description: *fs 88 to parcel 15A Combined per request. 12/5/88*



Name On Return: 300 MAIN CANTON

| | |
|-------|----------|
| Photo | Call No. |
|-------|----------|

T-5 12

| | | |
|-------|-------|--------|
| 15.20 | | 16 |
| Map | Block | Parcel |

Name On Deed:

Property Address:

Property Acquired From:

| | | | | | |
|--------------|-----------|----------------------------|-----------------|----------|--------------------|
| Acquired By: | Deed Will | Approximate Date Acquired: | Recorded Yes No | D.B. Pg. | Size (Dim. or Ac.) |
|--------------|-----------|----------------------------|-----------------|----------|--------------------|


| | | | | |
|-------------|----|----|----|----|
| Bounded By: | N. | S. | E. | W. |
|-------------|----|----|----|----|

| Date | Grantor (From) | Grantee (To) | D.B. | Pg. | Type | W.D. Cons. |
|---------|--------------------------|----------------------------|------------|-----------|----------|------------|
| 4-6-67 | Kemp, Thomas L. | Roberts A.R. Sr. | 91 | 212 | WD | |
| 1972 | MASON, Jerry A. 1/2 INT. | Bush, John B. Jr. | 134 | 331 | WD | |
| 2/13/73 | Bush, John B. Jr. | Ruth W. Williams Carl L. & | 266 137 | 98 104 | WD WD | 2850 |

| City | G.M.D. | L.D. | L.L. | Dimensions | Acreage | | | | |
|------|--------|------|------|-------------|---------|------|------|-------|------|
| | | | | | Return | Deed | Plat | Comp. | Used |
| | 1019 | 15 | 14 | 136' X 161' | | | | | |

| Subdivision | Block | Lot | Plat Book | Page |
|---------------|-------|-----|-----------|------|
| HARBIN SUB'D. | D | 11 | 2 | 36 |

Brief Legal Description:
 H L WOODWOOD ST.



| | | | | |
|-----------------|----------------------------|-----------------------|-------|--------------|
| Name On Return: | MAP . BLOCK . OLD: 1520 | PAR SUB 017 | 15-20 | 17 |
| Name On Deed: | NEW: 1507D | Photo Call No. 017 | Map | Block Parcel |


| | | | | | |
|-------------------|-------------------------|----------------------------|-----------------|----------|---------------------|
| Property Address: | Property Acquired From: | | | | |
| Acquired By: | Deed Will | Approximate Date Acquired: | Recorded Yes No | D.B. Pg. | Size: (Dim. or Ac.) |
| Bounded By: | N. | S. | E. | W. | |

| Date | Grantor (From) | Grantee (To) | D.B. | Pg. | Type | W.D. Cons. |
|---------|-------------------|-----------------------------------|------|-----|------|-----------------|
| 2/22/79 | Johnson, David R. | James, Donald + ^{Fe 999} | 256 | 731 | (4) | 4 ⁵⁰ |
| | | | | | | |
| | | | | | | |

| City | G.M.D. | L.D. | L.L. | Dimensions | Acreage | | | | |
|------|--------|------|------|------------|---------|------|------|-------|------|
| | | | | | Return | Deed | Plat | Comp. | Used |
| | | | | | | | | | |

| Subdivision | Block | Lot | Plat Book | Page |
|-------------|-------|-----|-----------|------|
| Harbin SD | D | 3 | 2 | 36 |

Brief Legal Description:



LL 121 1.1

Name On Return:

Name On Deed:

15211

| | |
|-------|----------|
| 1-47 | 12 |
| Photo | Call No. |

T-5

| | | |
|-------|-------|--------|
| 15-20 | | 11 |
| Map | Block | Parcel |


Property Address:

Property Acquired From:

Acquired By: Deed Will _____ Approximate Date Acquired: Recorded Yes _____ No _____ D.B. _____ Pg. _____ Size: (Dim. or Ac.)

Bounded By: N. S. E. W.

| Date | Grantor (From) | Grantee (To) | D.B. | Pg. | Type | W.D. Cons. |
|--------------------------|--------------------------|-------------------------|-------|------|------------|------------------------------------|
| 4-6-67 | Kemp Thomas L. | ETOWAH BAPT ASSOC. | 90 | 97 | WD | 11. ⁰⁰ / ₁₂₅ |
| 1972 | Etowah BAPT Assoc. | Criswell, Wm T & Evelyn | 119 | 515 | WD | 1150 |
| 7-28-76 | Criswell, Wm T. & Evelyn | Johnson, David R. | 202 | 260 | WD | 2330 |
| City | | G.M.D. | L.D. | L.L. | Dimensions | Acreage |
| | | 1019 | 15 | 14 | 36' x 161' | Return Deed Plat Comp Used |
| Subdivision | | | Block | Lot | Plat Book | Page |
| HARBIN SUB'D. | | | D | 3 | 2 | 36 |
| Brief Legal Description: | | | | | | |
| H/L Hickory St. | | | | | | |



| | | |
|-------------------------|------------|---------------|
| Property Acquired From: | MAP BLOCK | PAR SUB |
| Acct. No. | OLD: 1520 | 015 |
| | NEW: 1507D | Photo Call No |
| | | 018 |


| | | |
|-------|-------|--------|
| 15-20 | | 15 |
| Map | Block | Parcel |

| Date | Grantor (From) | Grantee (To) | D.B. | Pg. | Type | W.D. Cons |
|--------------------|-------------------------|-------------------------|------|-----|------|-----------|
| Per '86 Tax Return | | Hicks, Rilla | | | | |
| 9-30-91 | Hicks Rilla Estate | Hicks William Terry Jr. | 1064 | 10 | ED | 0 |
| 10-19-91 | Hicks Rilla Estate | Hicks William Terry Jr. | 1073 | 287 | ED | 0 |
| 2/28/92 | Hicks William Terry Jr. | Craft, Charlie | 1143 | 269 | CWD | |
| | | | 1142 | 271 | WD | 3750 |

| City | G.M.D. | L.D. | L.L. | Dimensions | Acreage | | | | |
|------|--------|------|---------|------------|---------|------|------|-------|------|
| | | 15 | 13 & 14 | 100 x 310 | Return | Deed | Plat | Comp. | Used |
| | | | | | | | | | |

| Subdivision | Block | Lot | Plat Bk. | Page |
|-------------|-------|------------------|----------|------|
| Harbin Sub. | D | 4 100 | 2 | 36 |

Brief Legal Description



Name On Hicks, W.T.
Return Canton, Ga. R-4

| | |
|-------|----------|
| Photo | Call No. |
|-------|----------|

T-5 13

| | | |
|-------|-------|--------|
| 15.20 | 15 | |
| Map | Block | Parcel |

Name On
Deed:

Property
Address:

Property
Acquired From:

Acquired By: Deed Will Approximate Date Acquired: Recorded Yes No D.B. Pg. Size: (Dim. or Ac.)

Bounded By: N. S. E. W.

| Date | Grantor (From) | Grantee (To) | D.B. | Pg. | Type | W.D. Cons. |
|--------------------------|---|----------------------------------|------|-----------|-------------|----------------------------|
| 7-14-66 | Wynyl, WACL INC. | HICK, W.T., ET. UX. | 85 | 387 | SD | |
| | | Hicks WT et ux | 63 | 195 | SD | |
| 6/83 | Hicks, William Terry ^{1/2 int. estate} | Hicks, RILLA ^{1/2 int.} | 581 | 97 | SD | -0- |
| | | | 353 | 130 | deed | -0- |
| | City | G.M.D. | L.D. | L.L. | Dimensions | Acreage |
| | out | 1019 | 15 | B14 | 150' X 310' | Return Deed Plat Comp Used |
| | Subdivision | Block | Lot | Plat Book | Page | |
| | HAVBON SUB'D | D | 4+12 | 2 | 36 | |
| Brief Legal Description: | | | | | | |
| 1/2 L Hickory St. | | | | | | |



| | | | | |
|------------------|---------------------------------|----------------------|-------|--------------|
| Notes On Return: | MAP: BLOCK PAR SUB OLD: 1520 | 018 | 15-20 | 18 |
| Name On Deed: | NEW: 1507D | Photo Call No 019 | Map | Block Parcel |


| | | | | | |
|-------------------|-------------------------|----------------------------|-----------------|----------|---------------------|
| Property Address: | Property Acquired From: | | | | |
| Acquired By: | Deed Will | Approximate Date Acquired: | Recorded Yes No | D.B. Pg. | Size: (Dim. or Ac.) |
| Bounded By: | N. | S. | E. | W. | |

| Date | Grantor (From) ^{1/2 int.} | Grantee (To) ^{1/2 int.} | D.B. | Pg. | Type | W.D. Cons. |
|---------|------------------------------------|----------------------------------|------|-----|------|------------|
| 6-23-82 | Rayta, Richard C., Jr. | Rayta, Dawn Marie | 325 | 316 | WD | -0- |
| | | | | | | |

| City | G.M.D. | L.D. | L.L. | Dimensions | Acreage | | | | |
|------|--------|------|------|------------|---------|------|------|-------|------|
| | | 15 | 14 | 100 x 155 | Return | Deed | Plat | Comp. | Used |
| | | | | | | | | | |

| Subdivision | Block | Lot | Plat Book | Page |
|-------------|-------|-----|-----------|------|
| Harbin S/D | D | 5 | 2 | 36 |

Brief Legal Description:



Name On Return:

| | |
|-------|----------|
| | |
| Photo | Call No. |

| | | |
|-------|-------|--------|
| 15-20 | | 18 |
| Map | Block | Parcel |

Name On Deed:

Property Address:

Property Acquired From:

| | | | | | |
|--------------|---|----------------------------|---|--|---------------------|
| Acquired By: | Deed <input type="checkbox"/> Will <input type="checkbox"/> | Approximate Date Acquired: | Recorded Yes <input type="checkbox"/> No <input type="checkbox"/> | D.B. <input type="checkbox"/> Pg. <input type="checkbox"/> | Size: (Dim. or Ac.) |
|--------------|---|----------------------------|---|--|---------------------|

| | | | | |
|-------------|----|----|----|----|
| Bounded By: | N. | S. | E. | W. |
|-------------|----|----|----|----|

| Date | Grantor (From) | Grantee (To) | D.B. | Pg. | Type | W.D.Cons. |
|---------|------------------------|-----------------------|------|-----|------|------------------|
| 4/19/80 | No Warranty Deed from | W.E.B.B., Mrs. BEULAH | 285 | 761 | LIEN | — |
| 6-23-82 | Webb, Mrs. Beulah Est. | Webb, Mrs. Susie | 325 | 313 | QCD | -0- |
| 6-23-82 | Webb, Mrs. Susie | Payta, Richard C. Jr. | 325 | 312 | CED | -0- |
| 6-23-82 | Webb, Mrs. Susie | Payta, Richard C. Jr. | 325 | 315 | WD | 29 ⁰⁰ |

| City | G.M.D. | L.D. | L.L. | Dimensions | Acreage | | | | |
|-------------|--------|------|------|------------|---------|------|-----------|-------|------|
| | | | | | Return | Deed | Plat | Comp. | Used |
| | | 15 | 14 | 100 X 155 | | | | | |
| Subdivision | | | | | Block | Lot | Plat Book | Page | |
| Harbin S/D | | | | | D | 5 | 2 | 36 | |

Brief Legal Description:



1515
 Name On Return: **Rt 4 CANTON**

1515
 1-47 9
 Photo Call No.

T-5 14
 15-20 18
 Map Block Parcel

Name On Deed:

Property Address:

Property Acquired From:

Acquired By: Deed Will Approximate Date Acquired: Recorded Yes No D.B. Pg. Size: (Dim. or Ac.)

Bounded By: N. S. E. W.

| Date | Grantor (From) | Grantee (To) | D.B. | Pg. | Type | W.D. Cons. |
|---------|--------------------|---------------------|----------|-----|------|------------|
| 11-9-64 | FRADY SUPPLY CO | WEBB, Mrs. BEULAH | 76 79 | 591 | Lien | |
| 1972 | Wittis, Carey Vent | Wentley, John David | 124 | 229 | WD | 100 |
| '70 | Weeks, Bill | Bowers, Talmadge L. | 108 | 349 | W | 2100 |

| City | G.M.D. | L.D. | L.L. | Dimensions | Acreage | | | | |
|------|--------|------|------|-------------|---------|------|------|-------|------|
| | | | | | Return | Deed | Plat | Comp. | Used |
| | 1019 | 15 | 14 | 100' X 155' | | | | | |

| Subdivision | Block | Lot | Plat Book | Page |
|--------------|-------|-----|-----------|------|
| HALBIN SUBD. | D | 5 | 2 | 36 |

Brief Legal Description:
 H/L Hickory ST.

123/616

Exchange Brewer to Amy Williams 4/9/72

76/591

Lot 5 Box D


Lot 7 Box B

Lot 13 Box D

| | | | | | |
|-------------------|--------------------------------|----------------------------|-----------------|----------|---------------------|
| Name On Return: | MAP BLOCK PAR SUB OLD: 1520 | 018 A Proto Cali No. | 15-20 | | 18A |
| Name On Deed: | NEW: 1507D | 020 | Map | Block | Parcel |
| Property Address: | Property Acquired From: | | | | |
| Acquired By: | Deed Will | Approximate Date Acquired: | Recorded Yes No | D.B. Pg. | Size: (Dim. or Ac.) |
| Bounded By: | N. | S. | E. | W. | |

| Date | Grantor (From) | Grantee (To) | D.B. | Pg. | Type | W.D. Cons. |
|-------------------|----------------------------------|----------------|------|-----|--------------------------|------------------|
| 7/27/57 | HARBIN, JOHNNIE | COOK, KIRBY A. | 223 | 670 | WD | 00 ⁶⁵ |
| Recd. 12/13/94 | COOK, KIRBY A. ^{estate} | COOK, BETTY G. | 1983 | 27 | Affidavit of Decedent | |

| City | G.M.D. | L.D. | L.L. | Dimensions | Acreage | | | | |
|--------------------------|--------|------|------|------------|---------|------|-----------|-------|------|
| | | | | | Return | Deed | Plat | Comp. | Used |
| | | 15 | 14 | 155 X 200 | | | | | |
| Subdivision | | | | | Block | Lot | Plat Book | Page | |
| HARBIN SUBDIVISION | | | | | D | 677 | 2 | 36 | |
| Brief Legal Description: | | | | | | | | | |



Name On Roper, Dean
Return: Canton, Ga

MAP BLOCK PAR SUB
OLD: 1520 019
NEW: 1507D 021

T-5 10
15-20 19
Map Block Parcel

Name On Deed:

Property Address:

Property Acquired From:

Acquired By: Deed Will _____ Approximate Date Acquired: Recorded Yes No _____ D.B. Pg. Size: (Dim. or Ac.)

Bounded By: N. S. E. W.

| Date | Grantor (From) | Grantee (To) | D.B. | Pg. | Type | W.D.Cons. |
|----------|--------------------------------|----------------------------|--------------|-----------|--------------|--------------------|
| 3-8-63 | HARBIN, ARVILLE SMITH (ESTATE) | ROPER, DEAN W. | 68 | 568 | WD | — |
| 4/19/01 | ROPER, DEAN N. LIFE ESTATE | ROPER, LOIS H. | 9958 4552 | 95 318 | EXEC DEED | ROPER — |
| 11/26/07 | ROPER, LOIS H. | ROPER, RONNIE H. & TONY L. | 9958 | 98 | | 2 Parcels — 0 — |

| City | G.M.D. | L.D. | L.L. | Dimensions | Acreage | | | | |
|------|--------|------|------|-------------|---------|------|------|-------|------|
| out | 1019 | 15 | 14 | 100' X 210' | Return | Deed | Plat | Comp. | Used |
| | | | | | | | | | |

| Subdivision | Block | Lot | Plat Book | Page |
|---------------|-------|-----|-----------|------|
| HARBIN SUB'D. | B | 1 | 12 | 36 |

Brief Legal Description:
1/4 Hickory ST.





Name On Return:

| | |
|-------|----------|
| | |
| Photo | Call No. |

| | | |
|-------|-------|--------|
| 15-20 | | 20 |
| Map | Block | Parcel |

Name On Deed:

Property Address:

Property Acquired From:

Acquired By: Deed Will Approximate Date Acquired: Recorded Yes No D.B. Pg. Size: (Dim. or Ac.)

Bounded By: N. S. E. W.

| Date | Grantor (From) | | | Grantee (To) | | | D.B. | Pg. | Type | W.D. Cons. | |
|---|--------------------|--------|------|--------------------------|------------|--|---------|------|-----------|------------------|------|
| 8/22/74 | MATHews, MARY E. | | | THOMAS, DOROTHY M. | | | 169 | 95 | WD | 21 ⁹⁰ | |
| 7/82 | THOMAS, DOROTHY M. | | | F. D. STANLEY, BERTHA L. | | | 326 | 664 | W | 20 ⁰⁰ | |
| 11/84 | STANLEY, F. D. | | | STANLEY, BERTHA L. | | | 429 | 270 | W | -0- | |
| City | | G.M.D. | L.D. | L.L. | Dimensions | | Acreage | | | | |
| | | | | | | | Return | Deed | Plat | Comp. | Used |
| Subdivision | | | | | | | Block | Lot | Plat Book | Page | |
| HARBIN S/D | | | | | | | B | 2 | 2 | 36 | |
| Brief Legal Description: Butternuth Rd. | | | | | | | | | | | |



Name On Return: *RT 4 CANTON GA.*

15 LD
 1-47 26
 Photo Call No.

T-5 *18*
 15.20 20
 Map Block Parcel

Name On Deed: *MATHEWS M.C.*

Property Address:

Property Acquired From:

Acquired By: Deed Will Approximate Date Acquired: Recorded Yes No D.B. Pg. Size: (Dim. or Ac.)


Bounded By: N. S. E. W.

| Date | Grantor (From) | Grantee (To) | D.B. | Pg. | Type | W.D. Cons. |
|-----------------|---------------------|-------------------------|------------|------------|-------------|------------|
| <i>12/21/93</i> | <i>Mathews M.C.</i> | <i>NO DEED FOUND</i> | | | | |
| | | <i>BY FLD CALL ONLY</i> | | | | |
| | | <i>Mathews Mary E.</i> | <i>155</i> | <i>136</i> | <i>W.D.</i> | <i>—</i> |

| City | G.M.D. | L.D. | L.L. | Dimensions | Acreage | | | | |
|------|-------------|-----------|--------------|--------------------|---------|------|------|-------|------|
| | | | | | Return | Deed | Plat | Comp. | Used |
| | <i>10/9</i> | <i>15</i> | <i>13+14</i> | <i>112' X 246'</i> | | | | | |

| Subdivision | Block | Lot | Plat Book | Page |
|----------------------|----------|----------|-----------|-----------|
| <i>HARBIN SUB'D.</i> | <i>B</i> | <i>2</i> | <i>2</i> | <i>36</i> |

Brief Legal Description:
H/L BUTTERWORTH RO.



| |
|----------------------------|
| Property Acquired From: |
| Acct. No. |

| | |
|-------|---------|
| Photo | Call No |
|-------|---------|


| | | |
|-------|-------|--------|
| 15-7D | | 23 |
| Map | Block | Parcel |

| Date | Grantor (From) | Grantee (To) | D.B. | Pg. | Type | W.D.Cons |
|---------|-------------------------------|---------------------------------|--------------|-----------|------------|------------------|
| | | POOL, PHILLIPS & RUBY | | | | |
| 7/10/97 | ESTATE POOL, PHILLIPS | ROPER, LOIS H. & DEAN W. : | 2814 | 98 | W/D | -0- |
| 4/19/01 | LOIS H. ROPER, DEAN W. & | ROPER, LOIS H. | 995B 4552 | 95 319 | W/D C/C | -0- |
| 4/26/07 | LIFE ESTATE ROPER, LOIS H. | ROPER, RONNIE H. & TONY L. : | 995B | 98 | | 2 PARCELS -0- |

| City | G.M.D. | L.D. | L.L. | Dimensions | Acreage | | | | |
|------|--------|------|----------|------------|---------|------|------|-------|------|
| | | | | | Return | Deed | Plat | Comp. | Used |
| | | 15 | 13 14 | | | | | | |

| Subdivision | Block | Lot | Plat Bk. | Page |
|-------------|-------|-----|----------|------|
| HARBIN S/B | B | 3 | 2 | 36 |

| |
|-------------------------|
| Brief Legal Description |
| |
| |



| | | | |
|-------------------|------------------------------------|----------------------------|-------------------------|
| Name On Return: | MAP BLOCK PAR SUB OLD: 1520 021 | 15-20 | 21 |
| Name On Deed: | NEW: 1507D | Photo 023 | Map Block Parcel |
| Property Address: | Property Acquired From: | | |
| Acquired By: | Deed Will ___ | Approximate Date Acquired: | Recorded Yes ___ No ___ |
| | | | D.B. ___ Pg. ___ |
| | | | Size: (Dim. or Ac.) |
| Bounded By: | N. | S. | E. W. |

| Date | Grantor (From) | Grantee (To) | D.B. | Pg. | Type | W.D. Cons. |
|---------|-------------------------|-----------------------|------|-----|------|------------|
| 1-15-78 | Brewer, Ruby H. | Phillips Pool | 252 | 40 | WD | -0- |
| | Taxpayers request 11/79 | Pool, Phillips & Ruby | | | | |
| | | | | | | |

| City | G.M.D. | L.D. | L.L. | Dimensions | Acreage | | | | |
|--------------------------|--------|------|--------|-------------|---------|------|-----------|-------|------|
| | | | | | Return | Deed | Plat | Comp. | Used |
| | 1019 | 15 | 13 1/4 | 100' x 390' | 1 | | | | |
| Subdivision | | | | | Block | Lot | Plat Book | Page | |
| Harbin Sub. | | | | | B | 3 | 2 | 36 | |
| Brief Legal Description: | | | | | | | | | |
| 1/4 Hickory Street | | | | | | | | | |

9200

2170

T-5

9

Name On ~~Control, Michael D.~~
Return: ~~Canton, Ga. R 4~~

Photo Call No.

15-20 21
Map Block Parcel

Name On ~~FENOLEY, Richard - Debris~~
Deed:

Property Address: R4 & CANTON

Property Acquired From:

Acquired By: Deed Will

Approximate Date Acquired:

Recorded Yes No

D.B. Pg.

Size: (Dim. or Ac.)

Bounded By:

N. S.

E.

W.

| Date | Grantor (From) | Grantee (To) | D.B. | Pg. | Type | W.D. | Cons. | | |
|--------------------------|---------------------------------|----------------------|-----------------|---------------|---------------|---------------|----------------|-----------|------|
| 6-20-67 | LARRA, Robt. J. et ux | CANTRELL, Michael D. | 91 | 142 | WD | 13 | 25 | | |
| 4-11-70 | CANTRELL, Michael D. | | 1019 | 54 | WD | 21 | 121 | | |
| 6-25-71 | FENOLEY, Richard et ux | BREWER, Ruby H. | 114 | 389 | WD | 15.59 | 1/2 RTT | | |
| City | | G.M.D. | L.D. | L.L. | Dimensions | | Acreage | | |
| out | | 1019 | 15 | 13+14 | 100' X 290' | | Return | Deed | |
| | | | | | | | 1 | | |
| Subdivision | | | | | | Block | Lot | Plat Book | Page |
| HARBIN SUBD. | | | | | | B | 3 | 2 | 36 |
| Brief Legal Description: | | | | | | | | | |
| R4 & HICKORY ST. | | | | | | | | | |



| | | | | | | | |
|----------------|------------|-------|-----|-----|--|------|--------|
| Name (Return): | MAP | BLOCK | PAR | SUB | | | |
| | OLD: 1520 | | 022 | A | | 1520 | 22A |
| Name On Deed: | NEW: 1507D | | 024 | | | Map | Block |
| | | | | | | | Parcel |

| | | | | | |
|-------------------|-------------------------|----------------------------|-----------------|----------|--------------------|
| Property Address: | Property Acquired From: | | | | |
| Acquired By: | Deed Will | Approximate Date Acquired: | Recorded Yes No | D.B. Pg. | Size (Dim. or Ac.) |
| Bounded By: | N. | S. | E. | W. | |

| Date | Grantor (From) | Grantee (To) | D.B. | Pg. | Type | W.D.Cons. |
|---------|--|------------------------------------|------|-----|------|-----------|
| 1/9/13 | Brenda Sue Wright Henderson, Pan F. & | Adams Lawrence J. | 135 | 550 | WD | 640 |
| 5/15/87 | Adams Lawrence J. | Dana K. Williams, Matthew E III | 627 | 187 | DC | 4700 |
| 8-27-90 | Dana K. Williams, Matthew III | Williams, Matthew III | 892 | 19 | DED | 0 |

| City | G.M.D. | L.D. | L.L. | Dimensions | Acreage | | | | |
|--------------------------|--------|------|------|------------|---------|------|-----------|-------|------|
| | | | | | Return | Deed | Plat | Comp. | Used |
| | 1019 | 15 | 13 | 14 | | | | | |
| Subdivision | | | | | Block | Lot | Plat Book | Page | |
| Harbin | | | | | B | 4 | 2 | 36 | |
| Brief Legal Description: | | | | | | | 22 | 32 | |
| See 2nd card | | | | | | | | | |



Name On Return:

| | |
|-------|----------|
| | |
| Photo | Call No. |

| | | |
|-------|-------|--------|
| 15-20 | | 22 A |
| Map | Block | Parcel |

Name On Deed: ~~HAMES, George Pierce~~

Property Address: HICKORY ST.

Property Acquired From:

| | | | | | |
|--------------|---|----------------------------|---|--|---------------------|
| Acquired By: | Deed <input type="checkbox"/> Will <input type="checkbox"/> | Approximate Date Acquired: | Recorded Yes <input type="checkbox"/> No <input type="checkbox"/> | D.B. <input type="checkbox"/> Pg. <input type="checkbox"/> | Size: (Dim. or Ac.) |
|--------------|---|----------------------------|---|--|---------------------|


| | | | | |
|-------------|----|----|----|----|
| Bounded By: | N. | S. | E. | W. |
|-------------|----|----|----|----|

| Date | Grantor (From) | Grantee (To) | D.B. | Pg. | Type | W.D. Cons. |
|----------|--------------------|-----------------------|------|-----|------|------------|
| 11-30-70 | WEEKS, Bill | | 109 | 505 | WD | 21. 1/21 |
| 10-7-71 | CANTON, SUPPLY CO. | HENDERSON, Dan F. Jr. | 116 | 700 | WD | 22. 9/21 |
| 1/9/73 | 11 | and Brenda Sue | | | | |

| City | G.M.D. | L.D. | L.L. | Dimensions | Acreage | | | | |
|------|--------|------|------|------------|---------|------|------|-------|------|
| | | | | | Return | Deed | Plat | Comp. | Used |
| | 1019 | 15 | 13 | 100 x 315 | | | | | |
| | | | 14 | 100 x 340 | | | | | |

| Subdivision | Block | Lot | Plat Book | Page |
|-------------|-------|-----|-----------|------|
| Harbin | 73 | 4 | 2 | 36 |

Brief Legal Description:



| | | | | |
|---|------------------|-------|--------------|----------|
| Property Acquired From: Pl. 4 | MAP OLD: 1520 | BLOCK | PAR 022 | SUB B |
| Acct. No. | NEW: 1507D | | Photo 025 | Call No |

| | | |
|--------------|-------|------------|
| 15-20 | | 22B |
| Map | Block | Parcel |

| Date | Grantor (From) | Grantee (To) | D.B. | Pg. | Type | W.D. Cons |
|---------|-------------------------------------|----------------|------|-----|------|-----------|
| 4-22-84 | Emma L. McWhirter Nagin, Emma L. | Stancil, Linda | 399 | 29 | WD | -0- |
| | | | | | | |
| | | | | | | |
| | | | | | | |
| | | | | | | |
| | | | | | | |

| City | G.M.D. | L.D. | L.L. | Dimensions | Acreage | | | |
|-------------------------|--------|------|----------|------------------------|---------|------|----------|------------|
| | | | | | Return | Deed | Plat | Comp. Used |
| | 1019 | 15 | 13 14 | 100 X 340 102 X 372 | | | | |
| Subdivision | | | | | Block | Lot | Plat Bk. | Page |
| Harbin | | | | | B | 5 | 2 | 36 |
| Brief Legal Description | | | | | | | 22 | 22 |



Name On Return:

| | |
|-------|----------|
| Photo | Call No. |
|-------|----------|

| | | |
|-------|-------|--------|
| 15-20 | | 22 B |
| Map | Block | Parcel |

Name On Deed: *BOWERS, Talmadge L.*

Property Address: *Hickory St.*

Property Acquired From:

Acquired By: Deed Will Approximate Date Acquired: Recorded Yes No D.B. Pg. Size: (Dim. or Ac.)

Bounded By: N. S. E. W.

| Date | Grantor (From) | Grantee (To) | D.B. | Pg. | Type | W.D.Cons. |
|---------|------------------------|--------------------|------|-----|------|------------|
| 9-25-70 | Weeks, Bill | | 708 | 349 | WD | 21.00/1277 |
| '72 | Willis, Carey Neal | Nealey, John David | 124 | 229 | W | 100 |
| 9-22-81 | Nealey, John David | McWhirter, Emma L. | 311 | 54 | WD | 4500 |

| City | G.M.D. | L.D. | L.L. | Dimensions | Acreage | | | | |
|------|--------|------|------|------------|---------|------|------|-------|------|
| | | | | | Return | Deed | Plat | Comp. | Used |
| | 1019 | 15 | 13 | 100 x 340 | | | | | |
| | | | 14 | 102 x 372 | | | | | |

| Subdivision | Block | Lot | Plat Book | Page |
|---------------|-------|-----|-----------|------|
| <i>Harbin</i> | 8 | 5 | 2 | 36 |

Brief Legal Description:



| |
|----------------------------|
| Property Acquired From: |
| Acct. NO. |

| | |
|-------|---------|
| Photo | Call No |
|-------|---------|

| | | |
|--------|-------|--------|
| 15N07D | | 26 |
| Map | Block | Parcel |

| Date | Grantor (From) | Grantee (To) | D.B. | Pg. | Type | W.D.Cons |
|---------|-------------------|--------------------|------|-----|------|----------|
| 7/10/99 | HACKNEY, JENNIFER | ROBERTS, KELLIE L. | 3716 | 307 | W/D | 91.90 |
| | | | | | | |
| | | | | | | |
| | | | | | | |
| | | | | | | |
| | | | | | | |

| City | G.M.D. | L.D. | L.L. | Dimensions | Acreage | | | | |
|-------------------------|--------|------|----------|------------|---------|--------------|----------|-------|------|
| | | 15 | 13 14 | 100 X 285 | Return | Deed | Plat | Comp. | Used |
| Subdivision | | | | | Block | Lot | Plat Bk. | Page | |
| HARBIN S/D | | | | | B | PART OF 6 | | | |
| Brief Legal Description | | | | | | | | | |
| | | | | | | | | | |
| | | | | | | | | | |



T-5 8

Name On Deed: Crosley, W.
Return: Canton, Ga.

| | | | |
|------------|-------|-----|-----|
| MAP | BLOCK | PAR | SUB |
| OLD: 1520 | | 022 | |
| NEW: 1507D | | 026 | |

| | | |
|-------|-------|--------|
| 15-20 | | 22 |
| Map | Block | Parcel |

Name On Deed:

Property Address: _____ Property Acquired From: _____

Acquired By: Deed Will _____ Approximate Date Acquired: _____ Recorded Yes No _____ D.B. Pg. _____ Size: (Dim. or Ac.) _____

Bounded By: N. _____ S. _____ E. _____ W. _____

| Date | Grantor (From) | Grantee (To) | D.B. | Pg. | Type | W.D. Cons. |
|---------|--------------------|----------------------------|------|-----|------|----------------------|
| 8-19-61 | WATKINS, HARLEY C. | Crosley, Wc. et ux | 62 | 336 | WO | ³⁵ 115 |
| 11-7-92 | Crosley, Martha P. | Crosley, Martha P. (Trust) | 1326 | 119 | WD | 5 |

| City | G.M.D. | L.D. | L.L. | Dimensions | Acreage | | | | |
|------|--------|------|----------|----------------------------|---------|------|------|-------|------|
| | | | | | Return | Deed | Plat | Comp. | Used |
| out | 1019 | 15 | 13 17 | 100' x 300' 300' x 511' | | | | | |

| Subdivision | Block | Lot | Plat Book | Page |
|---------------|-------|-----|-----------|------|
| HARBIN SUB'D. | B | 6 | 2 | 36 |

Brief Legal Description: 111 Hickory St.



| |
|-------------------------------|
| Property Acquired From: 26 |
| Acct. No. |

| | |
|-------|---------|
| Photo | Call No |
|-------|---------|

| | | |
|--------|-------|--------|
| 15N07D | | 26A |
| Map | Block | Parcel |

| Date | Grantor (From) | Grantee (To) | D.B. | Pg. | Type | W.D. Cons |
|---------|----------------------|------------------|-------|-----|------|-----------------|
| 6/30/99 | HACKNEY, JENNIFER J. | BOLING, TOMMY R. | 37DL6 | 343 | W/D | 5 ⁰⁰ |
| | | | | | | |
| | | | | | | |
| | | | | | | |
| | | | | | | |
| | | | | | | |

| City | G.M.D. | L.D. | L.L. | Dimensions | Acreage | | | | |
|-------------------------|--------|------|------|------------|---------|-----------|----------|-------|------|
| | | | | | Return | Deed | Plat | Comp. | Used |
| | | 15 | 13 | 100 X 232 | | | | | |
| Subdivision | | | | | Block | Lot | Plat Bk. | Page | |
| | | | | | B | PART OF 6 | | | |
| Brief Legal Description | | | | | | | | | |
| | | | | | | | | | |



113, 11
 Name On Return: RT 4

MAP: BLOCK PAR SUB
 OLD: 1520 023

T-5 16
15-20 23
 Map Block Parcel

Name On Deed: SOSEBEE

NEW: 1507D 027

Property Address:

Property Acquired From:

Acquired By: Deed Will Approximate Date Acquired: Recorded Yes No D.B. Pg. Size: (Dim. or Ac.)

Bounded By: N. S. E. W.

| Date | Grantor (From) | Grantee (To) | D.B. | Pg. | Type | W.D.Cons. |
|--------------------------|--------------------------------------|----------------------|-------|-------|-------------|-----------------------------|
| 9-17-66 | Sosebee, Lester et ux | ETOWAH BANK | 86 | 199 | SD | |
| 5-7-76 | Sosebee, Norman Catherine R. Cape | Sosebee, George M. & | 197 | 475 | S/D | 100 |
| '80 | Sosebee, George & Cape | Graham, Edwin | 289 | 216 | WD | 22.00 |
| City | | G.M.D. | L.D. | L.L. | Dimensions | Acreage |
| | | 1019 | 15 | 13-14 | 100' X 514' | Return Deed Plat Comp. Used |
| Subdivision | | | Block | Lot | Plat Book | Page |
| HARBIN Subd. | | | B | 7 | 2 | 36 |
| Brief Legal Description: | | | | | | |
| V/L Hickory St. | | | | | | |



Name On: Davis, Mrs
Return: Canton, Ga

MAP BLOCK PAR SUB
OLD: 1520

024
Sect. Call No

T-5 17

| | | |
|-------|-------|--------|
| 15.20 | | 24 |
| Map | Block | Parcel |

Name On Deed:
NEW: 1507D

Property Address:
Property Acquired From:

Acquired By: Deed Will Approximate Date Acquired: Recorded Yes No D.B. Pg. Size: (Dim. or Ac.)

Bounded By: N. S. E. W.

| Date | Grantor (From) | Grantee (To) | D.B. | Pg. | Type | W.D.Cons. |
|------|----------------|--------------|------|-----|------|-----------|
| | | | | | | |

6-58 NDFOUND 45 413 W -

6/88 DAVIS, W. R. ESTATE DAVIS, VIRGIE 720 236 W -0-

| City | G.M.D. | L.D. | L.L. | Dimensions | Acreage | | | | |
|------|--------|------|--------|-------------|---------|------|------|-------|------|
| | | | | | Return | Deed | Plat | Comp. | Used |
| in | 1019 | 15 | 13 1/4 | 100' X 507' | | | | | |

| Subdivision | Block | Lot | Plat Book | Page |
|---------------|-------|-----|-----------|------|
| HARBIN SUB'D. | B | 8 | 2 | 36 |

Brief Legal Description:
A/L Hickory St.



| | | | | |
|----------------|------------|-------|--------------|---------|
| Property | MAP | BLOCK | PAR | SUB |
| Acquired From: | OLD: 1520 | | 025 | |
| Acct. No. | NEW: 1507D | | Photo 029 | Call No |


| | | |
|------|-------|--------|
| 1520 | | 25 |
| Map | Block | Parcel |

| Date | Grantor (From) | Grantee (To) | D.B. | Pg. | Type | W.D. Cons |
|----------|-------------------------------|----------------------------------|------|-----|------|-----------|
| 10/22/90 | Cook Patsy Dilbeck | Kathryn S. Swink, Pink, Jr. & | 912 | 250 | W | 41.00 |
| 11/90 | KATHRYN S. SWINK, PINK JR. | EVELYN J. SWINK, ALLEN K. | 924 | 153 | W | -0- |
| | | | | | | |
| | | | | | | |
| | | | | | | |
| | | | | | | |

| City | G.M.D. | L.D. | L.L. | Dimensions | Acreage | | | | |
|------|--------|------|------|------------|---------|------|------|-------|------|
| | | | | | Return | Deed | Plat | Comp. | Used |
| | | 1019 | 15 | | | | | | |

| Subdivision | Block | Lot | Plat Bk. | Page |
|-------------|-------|-----|----------|------|
| Hambin s/d | B | 10 | 2 | 36 |

| |
|-------------------------|
| Brief Legal Description |
| |
| |



T-5 4
 15-20 25
 Map Block Parcel

Name On Return: Dilbeck, Mrs. Fred W.
Canton, Ga. R-4
 Name On Deed:

Photo Call No.

Property Address:

Property Acquired From:

Acquired By: Deed Will Approximate Date Acquired: Recorded Yes No D.B. Pg. Size: (Dim. or Ac.)

Bounded By: N. S. E. W.

| Date | Grantor (From) | Grantee (To) | D.B. | Pg. | Type | W.D. Cons. |
|----------|-------------------------|-------------------------|------|-----|------|------------|
| 7-27-59 | HARBIN Johnnie | DILBECK, Fred | 46 | 46 | WD | 1 1/2 yrs |
| 12/3/73 | Cook, Patsy Dilbeck | Sandifer, Viola Dilbeck | 153 | 359 | WD | — |
| 10/20/89 | Sandifer, Viola Dilbeck | Cook, Patsy Dilbeck | 827 | 249 | WD | — |

| City | G.M.D. | L.D. | L.L. | Dimensions | Acreage | | | | | |
|------|--------|------|------|------------|-------------|------|------|-------|------|--|
| | | | | | Return | Deed | Plat | Comp. | Used | |
| in | 10 | 19 | 15 | 13 4 | 200' X 200' | | | | | |

| Subdivision | Block | Lot | Plat Book | Page |
|---------------|-------|-----|-----------|------|
| HARBIN SUB'D. | B | 10 | 2 | 36 |

Brief Legal Description:
 W/L Hickory ST.



T-5 6

| | | | | | | | |
|----------------------------|---|----------------------------|---|-------------------------|---------------------|-------|--------|
| Name On Return: R+4 | MAP OLD: 1520 | BLOCK | PAR 026 | SUB | 15.30 | | 26 |
| Name On Deed: | NEW: 1507D | | 030 | | Map | Block | Parcel |
| Property Address: | | | | Property Acquired From: | | | |
| Acquired By: | Deed <input type="checkbox"/> Will <input type="checkbox"/> | Approximate Date Acquired: | Recorded Yes <input type="checkbox"/> No <input type="checkbox"/> | D.B. Pg. | Size: (Dim. or Ac.) | | |
| Bounded By: | N. | S. | E. | W. | | | |

| Date | Grantor (From) | Grantee (To) | D.B. | Pg. | Type | W.D. Cons. |
|--------|---------------------|------------------|------|-----|------|------------|
| 1-4-68 | Roach, Andrew et ux | Green, Jerry Lee | 94 | 9 | wd | |
| | | | | | | |
| | | | | | | |

| City | G.M.D. | L.D. | L.L. | Dimensions | Acreage | | | | |
|-------------|--------|------|------|-------------|---------|-------|-----------|-------|------|
| | | | | | Return | Deed | Plat | Comp. | Used |
| | 1019 | 15 | 13 | 300' x 200' | | | | | |
| Subdivision | | | | | Block | Lot | Plat Book | Page | |
| HARBOR SID | | | | | B | 11+12 | 2 | 36 | |

Brief Legal Description:
 N/2 OAK ST



| |
|----------------------------|
| Property Acquired From: |
| Acct. No. |

| | |
|-------|---------|
| Photo | Call No |
|-------|---------|

| | | |
|--------|-------|--------|
| 15NOTD | | 31 |
| Map | Block | Parcel |

| Date | Grantor (From) | Grantee (To) | D.B. | Pg. | Type | W.D. Cons |
|---------|------------------|-----------------------|------|-----|------|--------------------|
| 7/20/16 | JACOBS, DONNA S. | RODRIGUEZ PEDRO GOMEZ | 8955 | 403 | LSD | 115. ⁰⁰ |
| | | | | | | |
| | | | | | | |
| | | | | | | |
| | | | | | | |
| | | | | | | |

| City | G.M.D. | L.D. | L.L. | Dimensions | Acreage | | | | |
|------|--------|------|------|------------|---------|------|------|-------|------|
| | | | | | Return | Deed | Plat | Comp. | Used |
| | | 15 | 13 | | | | | | |

| Subdivision | Block | Lot | Plat Bk. | Page |
|-------------|-------|-------|----------|------|
| HARBIN S/H | | 14:15 | 2 | 36 |

| |
|-------------------------|
| Brief Legal Description |
| |
| |



| | | | | |
|---|---|------------|----------|--|
| Name On Boling, Elvi Return: Canton, Ga. | MAP: _____ BLOCK: _____ PAR: _____ SUB: _____ | OLD: 15-20 | 27 | |
| Name On Deed: | NEW: 15-07D | 031 | Call No. | |


| | | |
|-------|-------|--------|
| T-5 | ? | |
| 15.20 | 27 | |
| Map | Block | Parcel |

| | | | | | |
|-------------------|-------------------------|----------------------------|-----------------------------|----------------------|---------------------|
| Property Address: | Property Acquired From: | | | | |
| Acquired By: | Deed Will _____ | Approximate Date Acquired: | Recorded Yes _____ No _____ | D.B. _____ Pg. _____ | Size: (Dim. or Ac.) |
| Bounded By: | N. | S. | E. | W. | |

| Date | Grantor (From) | Grantee (To) | D.B. | Pg. | Type | W.D. Cons. |
|---------|-----------------|------------------|-----------------------|-----|-----------|----------------------|
| 7-27-57 | HARBIN, Johnnie | BOLING, E.J. | 42 | 57 | WD | 2.1 ²⁰ rs |
| 1980 | | Boling, Lois L | Husband deceased 7-79 | | By Return | |
| 3/23/04 | | JACOBS, DONNA S. | 704B | 507 | QC | -0- |

| City | G.M.D. | L.D. | L.L. | Dimensions | Acreage 1AC. ± | | | | |
|-------------|------------------------|------|------|----------------------|----------------|---------------------------|-----------|-------|------|
| out | | | | | Return | Deed | Plat | Comp. | Used |
| | 1019 | 15 | 13 | 55' X 200 | | | | | |
| Subdivision | HARBIN SUB'D 1.82 AC ± | | | | Block | Lot | Plat Book | Page | |
| | | | | | | 13-15-40 14 | 2 | 36 | |

Brief Legal Description:
H/L OAK ST.



Property
 Acquired From:
 Acct. No. 31

Photo Call No

15-7D 31A
 Map Block Parcel


| Date | Grantor (From) | Grantee (To) | D.B. | Pg. | Type | W.D. Cons |
|---------|-------------------------|---------------------------------|------|-----|------|-----------|
| 5/24/94 | ESTATE BOLING, E. J. | SHIRLEY A. NORTON, HAROLD C. | 1863 | 179 | W/D | 20.00 |
| | | | | | | |
| | | | | | | |
| | | | | | | |
| | | | | | | |
| | | | | | | |
| | | | | | | |

| City | G.M.D. | L.D. | L.L. | Dimensions | Acreage | | | | |
|------|--------|------|------|------------|---------|------|------|-------|------|
| | | | | | Return | Deed | Plat | Comp. | Used |
| | | 15 | 13 | | | 1.41 | | | 1.41 |

| Subdivision | Block | Lot | Plat Bk. | Page |
|-------------|-------|---------------|----------|------|
| | | 16, 17 17B | 47 | 61 |

Brief Legal Description





| | | | | |
|--|--------------------------------|-----------|--------|-------|
| Name On Returns: McCurley, R. Canton, Ga. | MAP BLOCK PAR SUB OLD: 1520 | 028 | T-5 | 37 |
| Name On Deed: | NEW: 1507D | Plat: 032 | 15.20 | 28 |
| | | Call No | Map | Block |
| | | | Parcel | |


| | | | | |
|------------------------|----------------------------|-----------------|----------|---------------------|
| Property Address: | Property Acquired From: | | | |
| Acquired By: Deed Will | Approximate Date Acquired: | Recorded Yes No | D.B. Pg. | Size: (Dim. or Ac.) |
| Bounded By: N. | S. | E. | W. | |

| Date | Grantor (From) | Grantee (To) | D.B. | Pg. | Type | W.D. Cons. |
|----------|--------------------|-------------------------|------|------------|------|-------------|
| 6-9-64 | HARBIN, ARVILLA S. | McCurley, Russell et ux | 78 | 345 | D | — |
| 10-14-59 | " " " | " " | 53 | 41 | WD | 1.65 / 1.15 |
| 10/21/96 | McCurley, Russell | McCurley, Lois Turner | 2528 | 217 215 | WD | -0- |

| City | G.M.D. | L.D. | L.L. | Dimensions | Acreage | | | | |
|------|--------|------|------|-------------|---------|------|------|-------|------|
| out. | 1019 | 15 | 13 | 305' X 200' | Return | Deed | Plat | Comp. | Used |
| | | | | | | | | | |

| Subdivision | Block | Lot | Plat Book | Page |
|---------------|-------|---------|-----------|------|
| HARBIN SUB'D. | A | 13, 12, | 1 | 196 |


Brief Legal Description:
 N/L HARBIN ST



| | | | | | | | |
|-----------------|------------------|-------|--------------|----------|------|-------|--------|
| Name On Return: | MAP OLD: 1520 | BLOCK | PAR 029 | SUB | 1520 | | 29 |
| Name On Deed: | NEW: 1507D | | Photo 033 | Cell No. | Map | Block | Parcel |

| | | | | | | | |
|-------------------|-------------------------|----------------------------|-----------------|------|-----|--------------------|--|
| Property Address: | Property Acquired From: | | | | | | |
| Acquired By: | Deed Will | Approximate Date Acquired: | Recorded Yes No | D.B. | Pg. | Size (Dim. or Ac.) | |
| Bounded By: | N. | S. | E. | W. | | | |

| Date | Grantor (From) | Grantee (To) | D.B. | Pg. | Type | W.D. Cons. | |
|--------------------------|---|---|-------|------|------------|-------------------|-------|
| 3/13/79 | Tanner, Joe I. T. | ^{Keena C.} Batcliff, Wayne & | 258 | 80 | W | 40 ²⁰ | |
| 5/10/02 | ^{KEENA C. &} RATCLIFF, WAYNE | COVINGTON, GLORIA E. | 5278 | 168 | WD | 156 ⁹⁰ | |
| 6/30/04 | COVINGTON, GLORIA E. | ^{PETER Y. &} SCHUMACHER, JANE H. | 7200 | 187 | WSD | 169 ⁰⁰ | |
| | City | G.M.D. | L.D. | L.L. | Dimensions | Acreage | |
| | | | 15 | 13 | 325 X 199 | Return | Deed |
| | | | | | | Plat | Comp. |
| | | | | | | Used | |
| | Subdivision | | Block | Lot | Plat Book | Page | |
| | Harbin SD | | A | | 1 | 196 | |
| Brief Legal Description: | | | | | | | |
| | | | | | | | |
| | | | | | | | |



Name On Return: RT 4 CANTON

| | |
|-------|----------|
| | |
| Photo | Call No. |

T-5 25

| | | |
|--------------|-------|-----------|
| <u>15-20</u> | | <u>29</u> |
| Map | Block | Parcel |

Name On Deed: ~~BOOTH, Joseph C.~~

Property Address:

Property Acquired From:

| | | | | | |
|--------------|-----------|----------------------------|-----------------|----------|---------------------|
| Acquired By: | Deed Will | Approximate Date Acquired: | Recorded Yes No | D.B. Pg. | Size: (Dim. or Ac.) |
|--------------|-----------|----------------------------|-----------------|----------|---------------------|

| | | | | |
|-------------|----|----|----|----|
| Bounded By: | N. | S. | E. | W. |
|-------------|----|----|----|----|

| Date | Grantor (From) | Grantee (To) | D.B. | Pg. | Type | W.D. Cons. |
|----------------|--------------------------------------|-----------------------|------------|------------|-----------|----------------------------|
| <u>6-20-69</u> | <u>HARBIN ANTELLA S. EXEC.</u> | <u>LAWSON BONNIE</u> | <u>101</u> | <u>535</u> | | <u>2 ¹⁰ Ret</u> |
| <u>3-4-65</u> | <u>JONES Thomas E.</u> | | <u>10</u> | <u>130</u> | <u>WD</u> | |
| <u>9-1-71</u> | <u>M^{rs} FARLAND Tom A.</u> | <u>TANNER, Joel T</u> | <u>116</u> | <u>111</u> | <u>WD</u> | <u>25.40</u> |

| City | G.M.D. | L.D. | L.L. | Dimensions | Acreage | | | | |
|------|-------------|-----------|-----------|---|---------|------|------|-------|------|
| | <u>1019</u> | <u>15</u> | <u>13</u> | <u>325 x 199 1212</u> <u>375 x 200</u> | Return | Deed | Plat | Comp. | Used |

| Subdivision | Block | Lot | Plat Book | Page |
|-------------------|----------|-----------------|-----------|------------|
| <u>HARBIN SID</u> | <u>A</u> | <u>89, + 10</u> | <u>1</u> | <u>196</u> |

Brief Legal Description: HL HARBIN St.

1. The first part of the document discusses the importance of maintaining accurate records of all transactions and activities. It emphasizes that proper record-keeping is essential for ensuring transparency and accountability in financial operations. This section also highlights the role of internal controls in preventing fraud and errors.

2. The second part of the document focuses on the implementation of robust risk management strategies. It outlines various risk assessment techniques and provides guidance on how to identify, measure, and mitigate potential risks. The text stresses the need for a proactive approach to risk management to protect the organization's assets and reputation.

3. The third part of the document addresses the importance of effective communication and reporting. It discusses the need for clear and concise communication channels and the role of regular reporting in keeping stakeholders informed. This section also touches upon the importance of maintaining accurate financial statements and the role of external auditors in verifying the accuracy of these statements.

4. The fourth part of the document discusses the importance of maintaining accurate records of all transactions and activities. It emphasizes that proper record-keeping is essential for ensuring transparency and accountability in financial operations. This section also highlights the role of internal controls in preventing fraud and errors.

5. The fifth part of the document focuses on the implementation of robust risk management strategies. It outlines various risk assessment techniques and provides guidance on how to identify, measure, and mitigate potential risks. The text stresses the need for a proactive approach to risk management to protect the organization's assets and reputation.

6. The sixth part of the document addresses the importance of effective communication and reporting. It discusses the need for clear and concise communication channels and the role of regular reporting in keeping stakeholders informed. This section also touches upon the importance of maintaining accurate financial statements and the role of external auditors in verifying the accuracy of these statements.

7. The seventh part of the document discusses the importance of maintaining accurate records of all transactions and activities. It emphasizes that proper record-keeping is essential for ensuring transparency and accountability in financial operations. This section also highlights the role of internal controls in preventing fraud and errors.

8. The eighth part of the document focuses on the implementation of robust risk management strategies. It outlines various risk assessment techniques and provides guidance on how to identify, measure, and mitigate potential risks. The text stresses the need for a proactive approach to risk management to protect the organization's assets and reputation.

9. The ninth part of the document addresses the importance of effective communication and reporting. It discusses the need for clear and concise communication channels and the role of regular reporting in keeping stakeholders informed. This section also touches upon the importance of maintaining accurate financial statements and the role of external auditors in verifying the accuracy of these statements.

10. The tenth part of the document discusses the importance of maintaining accurate records of all transactions and activities. It emphasizes that proper record-keeping is essential for ensuring transparency and accountability in financial operations. This section also highlights the role of internal controls in preventing fraud and errors.

| | | | | |
|-----------------|------------|-------|-------|----------|
| Name On Return: | MAP | BLOCK | PAR | SUB |
| | OLD: 1520 | | 030 | |
| Name On Deed: | NEW: 1507D | | Photo | Call No. |
| | | | 034 | |

T-5 24

| | | |
|-------|-------|--------|
| 15.20 | | 30 |
| Map | Block | Parcel |

| | | | | | |
|-------------------|-----------|----------------------------|-------------------------|----------|---------------------|
| Property Address: | | | Property Acquired From: | | |
| Acquired By: | Deed Will | Approximate Date Acquired: | Recorded Yes No | D.B. Pg. | Size: (Dim. or Ac.) |
| Bounded By: | N. | S. | E. | W. | |

| Date | Grantor (From) | Grantee (To) | D.B. | Pg. | Type | W.D.Cons. |
|---------|----------------|--------------|------|-----|------|-----------|
| 6-18-64 | ETOWAH BANK | NORTON, B.H. | 42 | 247 | SD | |
| | | | | | | |
| | | | | | | |

| City | G.M.D. | L.D. | L.L. | Dimensions | Acreage | | | | |
|------|--------|------|------|------------|---------|------|------|-------|------|
| | | | | | Return | Deed | Plat | Comp. | Used |
| | 1019 | 15 | 13 | 100 X 190 | | | | | |

| Subdivision | Block | Lot | Plat Book | Page |
|-------------|-------|-----|-----------|------|
| HARBIN S/D | A | 7 | 1 | 196 |

Brief Legal Description:
N/C HARBIN ST.

1

2

3

4

5

6

7

8

9

10

11

12

13

14

15

16

17

18

19

20

21

22

23

24

25

26

27

28

29

30

31

32

33

34

35

36

37

38

39

40

41

42

43

44

45

46

47

48

49

50

51

52

53

54

55

56

57

58

59

60

61

62

63

64

65

66

67

68

69

70

71

72

73

74

75

76

77

78

79

80

81

82

83

84

85

86

87

88

89

90

91

92

93

94

95

96

97

98

99

100

MAP BLOCK PAR SUB
 Name On Return: **R4 4** OLD: 1520 031
 Name On Deed: NEW: 1507D 035

T-5 23
 15.20 31
 Map Block Parcel

Property Address: Property Acquired From:

Acquired By: Deed Will Approximate Date Acquired: Recorded Yes No D.B. Pg. Size: (Dim. or Ac.)

Bounded By: N. S. E. W.

| Date | Grantor (From) | Grantee (To) | D.B. | Pg. | Type | W.D. Cons. |
|--------------------------|---|-----------------------|---------------------|-----------|-------------|------------------------------------|
| 8-7-65 | Jones, Thomas E. | SAMPLES, JAMES WINTON | 80 | 336 | WD | 12. ⁶⁵ / ₁₁₅ |
| 6-29-76 | SAMPLES, JAMES WINTON | SAMPLES, JACKIE M. | 201 | 111 | WD | 16 ⁰⁰ |
| | DECEASED SAMPLES, JACKIE M. | SAMPLES, JAMES WINTON | PER 2004 TAX RETURN | | | |
| | City | G.M.D. | L.D. | L.L. | Dimensions | Acreage |
| | | 1019 | 15 | 13 | 100' X 196' | Return Deed Plat Comp. Used |
| | Subdivision | Block | Lot | Plat Book | Page | |
| | HARBIN Subd | A | 6 | 1 | 196 | |
| Brief Legal Description: | | | | | | |
| H/L HARBIN ST. | | | | | | |

1. The first part of the document discusses the importance of maintaining accurate records of all transactions and activities. It emphasizes that proper record-keeping is essential for transparency and accountability, particularly in financial matters. The text notes that without clear records, it becomes difficult to track expenses, revenues, and overall performance over time.

2. The second section addresses the challenges associated with data collection and analysis. It highlights that gathering large amounts of data can be a complex and time-consuming process. However, once collected, this data provides valuable insights into trends and patterns. The document suggests that utilizing advanced analytical tools and techniques can help in processing and interpreting this information more effectively.

3. The third part of the document focuses on the role of technology in modern business operations. It discusses how digital tools and automation have revolutionized various aspects of the business world, from communication to production. The text argues that embracing technology is not just a choice but a necessity for staying competitive in today's market. It also touches upon the importance of cybersecurity in protecting sensitive data and systems.

4. The final section of the document provides a summary of the key points discussed. It reiterates the significance of record-keeping, the challenges of data management, and the transformative power of technology. The document concludes by encouraging businesses to adopt a proactive approach to these issues, ensuring they are well-prepared for the future. It suggests that continuous learning and adaptation are key to long-term success in a rapidly changing environment.

MAP BLOCK PAR SUB
 OLD: 1520 032
 NEW: 1507D 036
 Photo Call No.

T-5 22
 15-20 32
 Map Block Parcel

Name On Return: MAP BLOCK PAR SUB
 Name On Deed: NEW: 1507D
 Property Address: Property Acquired From:
 Acquired By: Deed Will Approximate Date Acquired: Recorded Yes No D.B. Pg. Size: (Dim. or Ac.)
 Bounded By: N. S. E. W.

| Date | Grantor (From) | Grantee (To) | D.B. | Pg. | Type | W.D.Cons. |
|---------|-------------------|-------------------------------------|------|-----|-------------------|----------------------------------|
| 5-14-64 | HARBIN AVILLA S. | SMITH, JOHN CLYDE | 73 | 380 | wn | 2.1 ² / ₁₀ |
| 7/2/79 | SMITH, JOHN CLYDE | SMITH, JOHN CLYDE & SMITH, VELMA T. | 267 | 57 | Survivorship deed | |

| City | G.M.D. | L.D. | L.L. | Dimensions | Acreage | | | | |
|--------------------------|--------|------|------|-------------|---------|------|-----------|-------|------|
| | | | | | Return | Deed | Plat | Comp. | Used |
| | 109 | 15 | 13 | 200' X 196' | | | | | |
| Subdivision | | | | | Block | Lot | Plat Book | Page | |
| HARBIN SID | | | | | A | 4+5 | 1 | 196 | |
| Brief Legal Description: | | | | | | | | | |
| HARBIN ST. | | | | | | | | | |

1. The first part of the document discusses the importance of maintaining accurate records of all transactions and activities. It emphasizes that this is essential for ensuring transparency and accountability in the organization's operations.

2. The second part of the document outlines the various methods and techniques used to collect and analyze data. It highlights the need for a systematic approach to data collection and the importance of using reliable sources of information.

3. The third part of the document discusses the challenges and limitations of data collection and analysis. It notes that there are often significant barriers to obtaining accurate and complete data, and that these can be particularly challenging in certain contexts.

4. The fourth part of the document provides a detailed overview of the data collection and analysis process. It describes the various steps involved, from identifying the data sources to the final analysis and reporting of results.

5. The fifth part of the document discusses the importance of data security and privacy. It emphasizes that organizations must take appropriate measures to protect their data from unauthorized access and disclosure, and that they must also ensure that their data handling practices are compliant with relevant laws and regulations.

6. The sixth part of the document discusses the importance of data quality and accuracy. It notes that data that is incomplete, inconsistent, or otherwise flawed can lead to misleading conclusions and poor decision-making. Therefore, it is essential to implement robust data quality control measures throughout the data collection and analysis process.

7. The seventh part of the document discusses the importance of data visualization and communication. It emphasizes that data should be presented in a clear and concise manner that is easy to understand and interpret. This can be achieved through the use of appropriate charts, graphs, and tables, as well as through the use of clear and concise language in reports and presentations.

8. The eighth part of the document discusses the importance of data-driven decision-making. It notes that organizations that use data to inform their decisions are more likely to achieve their goals and objectives. Therefore, it is essential to ensure that data is used effectively and efficiently to support decision-making at all levels of the organization.

9. The ninth part of the document discusses the importance of data governance and management. It emphasizes that organizations must have a clear and consistent policy for managing their data, and that they must ensure that this policy is effectively implemented and enforced. This includes measures to ensure data security, privacy, and quality, as well as measures to ensure that data is used in a responsible and ethical manner.

10. The tenth part of the document discusses the importance of data literacy and skills. It notes that organizations need to ensure that their employees have the necessary skills and knowledge to effectively use data in their work. This can be achieved through training and development programs that focus on data literacy and skills, and that provide employees with the opportunity to practice and apply their skills in real-world scenarios.

Name On Thompson, B
Return: Canton, Ga.

| | |
|------------|----------|
| MAP. BLOCK | PAR. SUB |
| OLD: 1520 | 033 |
| NEW: 1507D | 037 |

7-5 21

| | | |
|-------|-------|--------|
| 15.20 | | 33 |
| Map | Block | Parcel |

| | | | | | |
|---------------|-----------|----------------------------|-----------------|-------------------------|---------------------|
| Name On Deed: | | Property Address: | | Property Acquired From: | |
| Acquired By: | Deed Will | Approximate Date Acquired: | Recorded Yes No | D.B. Pg. | Size: (Dim. or Ac.) |
| Bounded By: | N. | S. | E. | W. | |

| Date | Grantor (From) | Grantee (To) | | | D.B. | Pg. | Type | W.D. Cons. | | | |
|--------------------------|--------------------------------|--------------------------------|------|------|----------------|----------------|---------------|------------------|------|-------|------|
| 4-22-64 | WATT, ELSHA J. | Thompson, Billy Joe | | | 73 | 191 | GD | 1 1/2 | | | |
| 6-13-73 | Thompson, Billy Joe | Payne, James E. | | | 143 | 563 | W | - | | | |
| 9-26-75 | PAYNE, James E. | BRACKETT, Roy C. | | | 186 | 657 | WD | 2800 | | | |
| City | | G.M.D. | L.D. | L.L. | Dimensions | | Acreage | | | | |
| out | | 1019 | 15 | 13 | 100' x 197' | | Return | Deed | Plat | Comp. | Used |
| | | | | | 1 | | | | | | |
| Subdivision | | | | | Block | Lot | Plat Book | Page | | | |
| HARRIN S/D | | | | | A | 3 | 1 | 196 | | | |
| Brief Legal Description: | | | | | | | | | | | |
| H/L HARRIN ST. | | | | | | | | | | | |



Name On Return:

| | |
|-------|----------|
| | |
| Photo | Call No. |

| | | |
|-----|-------|--------|
| | | |
| Map | Block | Parcel |

Name On Deed:

Property Address:

Property Acquired From:

| | | | | | |
|--------------|-------------------|----------------------------|-------------------------|------------------|---------------------|
| Acquired By: | Deed ___ Will ___ | Approximate Date Acquired: | Recorded Yes ___ No ___ | D.B. ___ Pg. ___ | Size: (Dim. or Ac.) |
|--------------|-------------------|----------------------------|-------------------------|------------------|---------------------|


| | | | | |
|-------------|----|----|----|----|
| Bounded By: | N. | S. | E. | W. |
|-------------|----|----|----|----|

| Date | Grantor (From) | Grantee (To) | D.B. | Pg. | Type | W.D. Cons. |
|---------|------------------|---------------------|------|-----|------|-----------------------------------|
| 4-22-64 | WYATT, Elisha J. | THOMPSON, Billy Joe | 73 | 191 | WD | 1. ¹⁰ / ₁₀₀ |
| | | | | | | |
| | | | | | | |

| City | G.M.D. | L.D. | L.L. | Dimensions | Acreage | | | | |
|------|--------|------|------|-------------|---------|------|------|-------|------|
| | | | | | Return | Deed | Plat | Comp. | Used |
| | | 15 | 18 | 100' x 197' | | | | | |

| Subdivision | Block | Lot | Plat Book | Page |
|-------------|-------|-----|-----------|------|
| HARBIN SID | A | 3 | 1 | 196 |

Brief Legal Description:
H/L HARBIN ST.



| |
|----------------------------|
| Property Acquired From: |
| Acct. No. |

| | |
|-------|---------|
| Photo | Call No |
|-------|---------|

| | | |
|-------|-------|--------|
| 15-7D | | 38 |
| Map | Block | Parcel |

| Date | Grantor (From) | Grantee (To) | D.B. | Pg. | Type | W.D.Cons |
|---------|--|--|------|-----|--------------|----------|
| 9/26/97 | ESTATE OF MOODY, RUBY S. | MOODY, HORACE R. | 2845 | 107 | EX. | -0- |
| 8/6/98 | MOODY, HORACE RALPH <small>ESTATE</small> | DUFF, KARL J. | 3259 | 79 | EX'S DEED | -0- |
| 3/29/00 | DUFF, KARL J. | MILLWOOD, JAMES R. <small>SHARON G.</small> | 4071 | 318 | W/D | 91.00 |
| | | | | | | |
| | | | | | | |
| | | | | | | |

| City | G.M.D. | L.D. | L.L. | Dimensions | Acreage | | | | |
|------|--------|------|------|------------|---------|------|------|-------|------|
| | | | | | Return | Deed | Plat | Comp. | Used |
| | | 15 | 13 | 144x215' | | | | | |

| Subdivision | Block | Lot | Plat | Bk. | Page |
|-------------|-------|----------------|------|-----|------|
| HARBIN S/D | A | PART OF 1 2 | 2 | | 36 |

| |
|-------------------------|
| Brief Legal Description |
| |
| |



MAP BLOCK PAR SUB
 Name On Return: *Rt A* OLD: 1520 034
 Name On Deed: ** BENNETT, MRS* NEW: 1507D 038

T-5 20

| | | |
|-------|-------|--------|
| 15-20 | | 34 |
| Map | Block | Parcel |

Property Address: _____ Property Acquired From: _____
 Acquired By: Deed Will Approximate Date Acquired: _____ Recorded Yes No D.B. _____ Pg. _____ Size: (Dim. or Ac.) _____
 Bounded By: N. _____ S. _____ E. _____ W. _____

| Date | Grantor (From) | Grantee (To) | D.B. | Pg. | Type | W.D.Cons. |
|----------|--------------------------------|------------------------|------|-----|------|-----------|
| 4-16-64 | PINYAN, Shirley B. | BEDELLE Fred | 73 | 195 | SD | |
| 7/7/76 | Bennetty Shipley B. | Lanning, W. B. or Nora | 204 | 18 | W | 1800 |
| 12-17-79 | Lanning, W. B. & Mrs. R. Mandy | Ruby S. Horace R. | 278 | 109 | W.D. | 3760 |

| City | G.M.D. | L.D. | L.L. | Dimensions | Acreage | | | | |
|-------------|--------|------|------|-------------|---------|------|-----------|-------|------|
| | | | | | Return | Deed | Plat | Comp. | Used |
| | 1019 | 15 | 13 | 144' X 215' | | | | | |
| Subdivision | | | | | Block | Lot | Plat Book | Page | |
| HARBIN S/D | | | | | A | 1E2 | 2 | 36 | |

Brief Legal Description:
 W/L HARBIN ST.
 * Married Allen Bennett since purchase.



Name On Return: *RT 4* MAP BLOCK PAR SUB
 OLD: 1520 ✓ 035
 Name On Deed: NEW: 1507D Photo Call No.
 039

T-5 2)

| | | |
|-------|-------|--------|
| 15.20 | | 35 |
| Map | Block | Parcel |

Property Address: _____ Property Acquired From: _____
 Acquired By: Deed Will _____ Approximate Date Acquired: _____ Recorded Yes No _____ D.B. Pg. _____ Size: (Dim. or Ac.)
 Bounded By: N. _____ S. _____ E. _____ W. _____

| Date | Grantor (From) | Grantee (To) | D.B. | Pg. | Type | W.D. Cons. |
|--------|---------------------------------|-----------------------|------|-----|------|------------|
| 8-8-63 | <i>Card, Aram & et. al.</i> | LANNING, W.B. et ux | 70 | 388 | WD | 2.20 |
| 5/4/93 | LANNING, WILLIAM B | BRICKER, JACK | 1472 | 115 | MC | 20- |
| 7/7/93 | BRICKER, WILLIAM JACK | BUSH, STEPHEN ANTHONY | 1530 | 59 | W/D | 61.50 |

| City | G.M.D. | L.D. | L.L. | Dimensions | Acreage | | | | |
|------------------|--------|------|------|-------------|---------|----------------|-----------|------------|------|
| | | | | | Return | Deed | Plat | Comp. | Used |
| | 1019 | 15 | 13 | 246' X 301' | | | | | |
| Subdivision | | | | | Block | Lot | Plat Book | Page | |
| <i>HARBIN 90</i> | | | | | | 20, 21 + 22 | 44 1 | 134 196 | |

Brief Legal Description: *H/L HARBIN ST.*

44 13 1540
 Name On Return:

| | |
|-------|----------|
| 1-52 | 20 |
| Photo | Call No. |

| | | |
|-----|-------|---------|
| | | |
| Map | Block | Parcel. |

Name On Deed: *James, Bill*

Property Address: *Rd 4*

Property Acquired From:

Acquired By: Deed Will Approximate Date Acquired: Recorded Yes No D.B. Pg. Size: (Dim. or Ac.)

Bounded By: N. S. E. W.

| Date | Grantor (From) | Grantee (To) | D.B. | Pg. | Type | W.D. Cons. |
|------|----------------|--------------------|------------|-------------|-----------|------------|
| | | <i>John Ponder</i> | <i>7?</i> | <i>323?</i> | <i>0</i> | |
| | | <i>V. Martin</i> | <i>94?</i> | <i>610?</i> | <i>WD</i> | |
| | | | | | | |

| City | G.M.D. | L.D. | L.L. | Dimensions | Acreage | | | | |
|------|--------|------|------|------------|---------|------|------|-------|------|
| | | | | | Return | Deed | Plat | Comp. | Used |
| | | | | | | | | | |

| Subdivision | Block | Lot | Plat Book | Page |
|-------------|-------|-----|-----------|------|
| | | | | |

Brief Legal Description:

| No. | Date | Particulars | Debit | Credit | Balance |
|-----|------|-------------|-------|--------|---------|
| 1 | 1911 | ... | | | |
| 2 | 1911 | ... | | | |
| 3 | 1911 | ... | | | |
| 4 | 1911 | ... | | | |
| 5 | 1911 | ... | | | |
| 6 | 1911 | ... | | | |
| 7 | 1911 | ... | | | |
| 8 | 1911 | ... | | | |
| 9 | 1911 | ... | | | |
| 10 | 1911 | ... | | | |
| 11 | 1911 | ... | | | |
| 12 | 1911 | ... | | | |
| 13 | 1911 | ... | | | |
| 14 | 1911 | ... | | | |
| 15 | 1911 | ... | | | |
| 16 | 1911 | ... | | | |
| 17 | 1911 | ... | | | |
| 18 | 1911 | ... | | | |
| 19 | 1911 | ... | | | |
| 20 | 1911 | ... | | | |
| 21 | 1911 | ... | | | |
| 22 | 1911 | ... | | | |
| 23 | 1911 | ... | | | |
| 24 | 1911 | ... | | | |
| 25 | 1911 | ... | | | |
| 26 | 1911 | ... | | | |
| 27 | 1911 | ... | | | |
| 28 | 1911 | ... | | | |
| 29 | 1911 | ... | | | |
| 30 | 1911 | ... | | | |
| 31 | 1911 | ... | | | |
| 32 | 1911 | ... | | | |
| 33 | 1911 | ... | | | |
| 34 | 1911 | ... | | | |
| 35 | 1911 | ... | | | |
| 36 | 1911 | ... | | | |
| 37 | 1911 | ... | | | |
| 38 | 1911 | ... | | | |
| 39 | 1911 | ... | | | |
| 40 | 1911 | ... | | | |
| 41 | 1911 | ... | | | |
| 42 | 1911 | ... | | | |
| 43 | 1911 | ... | | | |
| 44 | 1911 | ... | | | |
| 45 | 1911 | ... | | | |
| 46 | 1911 | ... | | | |
| 47 | 1911 | ... | | | |
| 48 | 1911 | ... | | | |
| 49 | 1911 | ... | | | |
| 50 | 1911 | ... | | | |
| 51 | 1911 | ... | | | |
| 52 | 1911 | ... | | | |
| 53 | 1911 | ... | | | |
| 54 | 1911 | ... | | | |
| 55 | 1911 | ... | | | |
| 56 | 1911 | ... | | | |
| 57 | 1911 | ... | | | |
| 58 | 1911 | ... | | | |
| 59 | 1911 | ... | | | |
| 60 | 1911 | ... | | | |
| 61 | 1911 | ... | | | |
| 62 | 1911 | ... | | | |
| 63 | 1911 | ... | | | |
| 64 | 1911 | ... | | | |
| 65 | 1911 | ... | | | |
| 66 | 1911 | ... | | | |
| 67 | 1911 | ... | | | |
| 68 | 1911 | ... | | | |
| 69 | 1911 | ... | | | |
| 70 | 1911 | ... | | | |
| 71 | 1911 | ... | | | |
| 72 | 1911 | ... | | | |
| 73 | 1911 | ... | | | |
| 74 | 1911 | ... | | | |
| 75 | 1911 | ... | | | |
| 76 | 1911 | ... | | | |
| 77 | 1911 | ... | | | |
| 78 | 1911 | ... | | | |
| 79 | 1911 | ... | | | |
| 80 | 1911 | ... | | | |
| 81 | 1911 | ... | | | |
| 82 | 1911 | ... | | | |
| 83 | 1911 | ... | | | |
| 84 | 1911 | ... | | | |
| 85 | 1911 | ... | | | |
| 86 | 1911 | ... | | | |
| 87 | 1911 | ... | | | |
| 88 | 1911 | ... | | | |
| 89 | 1911 | ... | | | |
| 90 | 1911 | ... | | | |
| 91 | 1911 | ... | | | |
| 92 | 1911 | ... | | | |
| 93 | 1911 | ... | | | |
| 94 | 1911 | ... | | | |
| 95 | 1911 | ... | | | |
| 96 | 1911 | ... | | | |
| 97 | 1911 | ... | | | |
| 98 | 1911 | ... | | | |
| 99 | 1911 | ... | | | |
| 100 | 1911 | ... | | | |

2213

1540

Name On Return:

| | |
|-------|----------|
| 1-52 | 20 |
| Photo | Call No. |

| | | |
|-----|-------|--------|
| | | |
| Map | Block | Parcel |

Name On Deed:

Property Address:

Property Acquired From:

| | | | | | |
|--------------|-------------------|----------------------------|-------------------------|------------------|---------------------|
| Acquired By: | Deed ___ Will ___ | Approximate Date Acquired: | Recorded Yes ___ No ___ | D.B. ___ Pg. ___ | Size: (Dim. or Ac.) |
|--------------|-------------------|----------------------------|-------------------------|------------------|---------------------|


| | | | | |
|-------------|----|----|----|----|
| Bounded By: | N. | S. | E. | W. |
|-------------|----|----|----|----|

| Date | Grantor (From) | Grantee (To) | D.B. | Pg. | Type | W.D. Cons. |
|------|----------------|--------------|------|-----|------|------------|
| | | | | | | |
| | | | | | | |
| | | | | | | |

| City | G.M.D. | L.D. | L.L. | Dimensions | Acreage | | | | |
|------|--------|------|------|------------|---------|------|------|-------|------|
| | | | | | Return | Deed | Plat | Comp. | Used |
| | | | | | | | | | |

| Subdivision | Block | Lot | Plat Book | Page |
|-------------|-------|-----|-----------|------|
| | | | | |

Brief Legal Description:



| |
|----------------------------|
| Property Acquired From: |
| Acct. No. |

| | |
|-------|---------|
| Photo | Call No |
|-------|---------|

| | | |
|--------|-------|--------|
| 15807D | | 40 |
| Map | Block | Parcel |

| Date | Grantor (From) | Grantee (To) | D.B. | Pg. | Type | W.D. Cons |
|---------|---------------------------|--------------|------|-----|------|-----------|
| 5/16/05 | HILDERBRAND, HENRY L. III | DEBORD, JUDY | 7896 | 43B | WD | 155.00 |
| | | | | | | |
| | | | | | | |
| | | | | | | |
| | | | | | | |
| | | | | | | |
| | | | | | | |

| City | G.M.D. | L.D. | L.L. | Dimensions | Acreage | | | | |
|------|--------|------|------|------------|---------|------|------|-------|------|
| | | 15 | 13 | | Return | Deed | Plat | Comp. | Used |
| | | | | | | | | | |

| Subdivision | Block | Lot | Plat Bk. | Page |
|-------------|-------|-------|----------|------|
| HARBIN S/D | | 19 | | |
| | | Pt 20 | 1 | 196 |

| |
|-------------------------|
| Brief Legal Description |
| |
| |



| | | | | | | | |
|-----------------|------------------|-------|--------------|----------|-------|-------|--------|
| Name On Return: | MAP OLD: 1520 | BLOCK | PAR 036 | SUB | 15-20 | | 36 |
| Name On Deed: | NEW: 1507D | | Photo 040 | Call No. | Map | Block | Parcel |


| | | | | | | | |
|-------------------|-----------|----------------------------|-----------------|-------------------------|--------------------|--|--|
| Property Address: | | | | Property Acquired From: | | | |
| Acquired By: | Deed Will | Approximate Date Acquired: | Recorded Yes No | D.B. Pg. | Size (Dim. or Ac.) | | |
| Bounded By: | N. | S. | E. | W. | | | |

| Date | Grantor (From) | Grantee (To) | D.B. | Pg. | Type | W.D. Cons. |
|---------|--|----------------------------|------|-----|------|-----------------|
| 2-3-75 | LANNING, W.B. & Nora | Hilderbrand, A.L. & Vivian | 176 | 337 | W | 4 ⁰⁰ |
| 3/30/04 | ^{ESTATE} HILDERBRAND, VIVIAN | HILDERBRAND, HENRY L. JR. | 7031 | 424 | DOA | -0- |
| 3/30/04 | HILDERBRAND, HENRY L. JR. | HILDERBRAND, HENRY L. III | 7031 | 427 | WD | -0- |

| City | G.M.D. | L.D. | L.L. | Dimensions | Acreage | | | | |
|------|--------|------|------|------------|---------|------|------|-------|------|
| | | | | | Return | Deed | Plat | Comp. | Used |
| | 1019 | 15 | 13 | | | | | | |

| Subdivision | Block | Lot | Plat Book | Page |
|-------------|-------|---------------------|-----------|------|
| Harbin SD. | | 19 ^{PT} 20 | 1 | 196 |

Brief Legal Description:



Name On Return: _____
 Name On Deed: Lanning, W.B. & Nora

Photo _____ Call No. _____

T-5 28
 15.20 36
 Map Block Parcel

Property Address: _____

Property Acquired From: _____

Acquired By: Deed Will _____ Approximate Date Acquired: _____ Recorded Yes No _____ D.B. Pg. _____ Size: (Dim. or Ac.) _____


Bounded By: N. _____ S. _____ E. _____ W. _____

| Date | Grantor (From) | Grantee (To) | D.B. | Pg. | Type | W.D.Cons. |
|---------|-----------------|---------------------|------|-----|------|------------------|
| 6-4-61 | MARTIN, ARVILLA | MARTIN, VERNON | 70 | 388 | — | — |
| 4-20-65 | MARTIN, Vernon | | 94 | 610 | WD | ? |
| 1972 | Cagle Wm. Jr. | Etow. Bapt. Assoc - | 120 | 473 | WD | 19 ⁰⁰ |

| City | G.M.D. | L.D. | L.L. | Dimensions | Acreage | | | | |
|------|--------|------|------|-------------|---------|------|------|-------|------|
| | | | | | Return | Deed | Plat | Comp. | Used |
| | 1019 | 15 | 13 | 200' X 200' | | | | | |

| Subdivision | Block | Lot | Plat Book | Page |
|-------------|-------|-------|-----------|------|
| HARBIN SUBD | A | 18+19 | 1 | 196 |

Brief Legal Description: V/L HARBIN ST.



| | | | | |
|-------------------------|--------------------------------------|-----------|---------|------------------|
| Property Acquired From: | MAP BLOCK PAR SUB OLD: 1520 036 A | 15-20 | | 36A |
| Acct. No. | NEW: 1507D | Photo 041 | Call No | Map Block Parcel |

| Date | Grantor (From) | Grantee (To) | D.B. | Pg. | Type | W.D. Cons |
|----------|--|--|------|-----|------|------------------|
| 10-30-89 | Vicky C. Van Cleve Van Cleve, Paul R. & | Jack William Ray, Jr. Ray, Kathy Ruth & | 833 | 102 | WD | 62 ⁰⁰ |
| | | | | | | |
| | | | | | | |
| | | | | | | |
| | | | | | | |
| | | | | | | |
| | | | | | | |

| | | | | | | | | | |
|-------------------------|--------|------|------|------------|---------|------|----------|-------|------|
| City | G.M.D. | L.D. | L.L. | Dimensions | Acreage | | | | |
| | | 15 | 13 | | Return | Deed | Plat | Comp. | Used |
| Subdivision | | | | | Block | Lot | Plat Bk. | Page | |
| Harbin | | | | | | 18 | 1 | 196 | |
| Brief Legal Description | | | | | | | | | |
| | | | | | | | | | |
| | | | | | | | | | |



out of 36

Name On Return:

| | |
|-------|----------|
| Photo | Call No. |
|-------|----------|

| | | |
|-------|-------|--------|
| 15-20 | | 36A |
| Map | Block | Parcel |

Name On Deed:

Property Address: *HARBIN ST.*

Property Acquired From:

| | | | | | |
|--------------|-----------|----------------------------|-----------------|----------|--------------------|
| Acquired By: | Deed Will | Approximate Date Acquired: | Recorded Yes No | D.B. Pg. | Size (Dim. or Ac.) |
|--------------|-----------|----------------------------|-----------------|----------|--------------------|

| | | | | |
|-------------|----|----|----|----|
| Bounded By: | N. | S. | E. | W. |
|-------------|----|----|----|----|


| Date | Grantor (From) | Grantee (To) | D.B. | Pg. | Type | W.D. Cons. |
|----------|------------------------------|-------------------------------|------|-----|------|------------|
| 72 | LANNING, W. B. + NORRIS | THOMAS, JAMES C. + LUCILE | 126 | 555 | W/D | 3.00 |
| 12-4-81 | Lucile C. Thomas, James C. + | Holcomb, Mark | 298 | 743 | LO | 5.00 |
| 12-17-81 | Holcombe, Mark | Van Cleve, Paul R. + Vicky C. | 315 | 4 | WD | 43.20 |

| City | G.M.D. | L.D. | L.L. | Dimensions | Acreage | | | | |
|------|--------|------|------|------------|---------|------|------|-------|------|
| | | | | | Return | Deed | Plat | Comp. | Used |
| | | 15 | 13 | 100X200 | | | | | |

| Subdivision | Block | Lot | Plat Book | Page |
|-------------|-------|-----|-----------|------|
| HARBIN | | 18 | 2 | 36 |

Brief Legal Description:

1
196



T-5 26

| | | | | |
|-----------------------------|-------------------------------------|--------------|----------|------------------|
| Name On Return: <i>RT 4</i> | MAP BLOCK PAR SUB OLD: 1520 .037 | <i>15-20</i> | | <i>37</i> |
| Name On Deed: | NEW: 1507D | Photo 042 | Call No. | Map Block Parcel |

| | |
|-------------------|-------------------------|
| Property Address: | Property Acquired From: |
|-------------------|-------------------------|

| | | | | | |
|--------------|---|----------------------------|---|--|---------------------|
| Acquired By: | Deed <input type="checkbox"/> Will <input type="checkbox"/> | Approximate Date Acquired: | Recorded Yes <input type="checkbox"/> No <input type="checkbox"/> | D.B. <input type="checkbox"/> Pg. <input type="checkbox"/> | Size: (Dim. or Ac.) |
|--------------|---|----------------------------|---|--|---------------------|

| | | | | |
|-------------|----|----|----|----|
| Bounded By: | N. | S. | E. | W. |
|-------------|----|----|----|----|

| Date | Grantor (From) | Grantee (To) | D.B. | Pg. | Type | W.D. Cons. |
|----------------|--------------------------------------|--|------------|------------|-----------|------------|
| <i>6/68</i> | <i>NFC ENTERPRISES INC</i> | <i>THOMAS, JAMES C. ET AL</i> | <i>96</i> | <i>260</i> | <i>WD</i> | <i>—</i> |
| <i>7-10-84</i> | <i>Lucille Thomas James C. &</i> | <i>Lucille C. Thomas, James C. &</i> | <i>410</i> | <i>295</i> | <i>W</i> | <i>—</i> |

| City | G.M.D. | L.D. | L.L. | Dimensions | Acreage | | | | |
|------|-------------|-----------|-----------|--------------------|---------|------|------|-------|------|
| | | | | | Return | Deed | Plat | Comp. | Used |
| | <i>1019</i> | <i>15</i> | <i>13</i> | <i>100' X 200'</i> | | | | | |

| Subdivision | Block | Lot | Plat Book | Page |
|-------------------|----------|-----------|-----------|-----------|
| <i>HARBOR S/D</i> | <i>A</i> | <i>17</i> | <i>2</i> | <i>36</i> |

Brief Legal Description:
121 HARBOR ST.

[The page contains extremely faint and illegible text, likely bleed-through from the reverse side of the document. The text is scattered across the page and cannot be transcribed accurately.]

| | | | | | | | |
|-----------------|------------|-------|----------|-----|-------|-------|--------|
| Name On Return: | MAP | BLOCK | PAR | SUB | 15.20 | 38 | |
| | OLD: 1520 | | 038 | | | | |
| Name On Deed: | NEW: 1507D | Photo | Call No. | | Map | Block | Parcel |
| | | 043 | | | | | |

| | | | | | | | |
|-------------------|-----------|----------------------------|-----------------|-------------------------|-----|---------------------|--|
| Property Address: | | | | Property Acquired From: | | | |
| Acquired By: | Deed Will | Approximate Date Acquired: | Recorded Yes No | D.B. | Pg. | Size: (Dim. or Ac.) | |
| Bounded By: | N. | S. | E. | W. | | | |

| Date | Grantor (From) | Grantee (To) | D.B. | Pg. | Type | W.D.Cons. |
|-----------------|-----------------------------|---------------------------------|---------------|----------------|---------------|------------------|
| 8-64 | Jones, Thomas E. | Cable, Wm. Grady Jr. | 74 | 485 | WD | |
| 1972 | Cable, Wm. Grady | ETOWAH BAPTIST ASSOC. | 120 | 473 | WD | 19 ⁰⁰ |
| 8-3-76 | Etowah Baptist Assoc. | McCurley, Allen & Nancy | 202 | 412 | WD | 26 ⁰⁰ |

| City | G.M.D. | L.D. | L.L. | Dimensions | Acreage | | | | |
|--------------|--------|------|------|-------------|---------|------|-----------|-------|------|
| | | | | | Return | Deed | Plat | Comp. | Used |
| | 1019 | 15 | 13 | 100' X 200' | | | | | |
| Subdivision | | | | | Block | Lot | Plat Book | Page | |
| HARBIN SUBD) | | | | | A | 16 | 1 | 194 | |

Brief Legal Description:
 N/2 HARBIN ST.

| | | | | |
|-----------------|------------|-------|----------|-----|
| Name On Return: | MAP | BLOCK | PAR | SUB |
| | OLD: .1520 | | 039 | |
| Name On Deed: | NEW: 1507D | Photo | Call No. | |
| | | 044 | | |

| | | |
|-------|-------|--------|
| 15-20 | | 39 |
| Map | Block | Parcel |

| | | | | | |
|-------------------|---|----------------------------|---|--|---------------------|
| Property Address: | | Property Acquired From: | | | |
| Acquired By: | Deed <input type="checkbox"/> Will <input type="checkbox"/> | Approximate Date Acquired: | Recorded Yes <input type="checkbox"/> No <input type="checkbox"/> | D.B. <input type="checkbox"/> Pg. <input type="checkbox"/> | Size: (Dim. or Ac.) |
| Bounded By: | N. | S. | E. | W. | |

| Date | Grantor (From) | Grantee (To) | D.B. | Pg. | Type | W.D.Cons. |
|---------|-----------------------|----------------|------|-----|------|-----------|
| 11-6-71 | SMITH, JOHNNIE HARBIN | DAVES, SUE ANN | 117 | 600 | W/D | - |
| | | | | | | |
| | | | | | | |

| City | G.M.D. | L.D. | L.L. | Dimensions | Acreage | | | | |
|-------------|--------|------|------|------------|---------|----------|-----------|-------|------|
| | | | | | Return | Deed | Plat | Comp. | Used |
| | 1019 | 15 | 13 | 100 X 695 | | | | | |
| Subdivision | | | | | Block | Lot | Plat Book | Page | |
| HARBIN S/D | | | | | A | 15 | 2 | 36 | |
| | | | | | B | 18,19,20 | | | |

Brief Legal Description:



Name On Return: **R+4 CANTON**

Photo Call No.

T-5 29
15.20 **39**
 Map Block Parcel

Name On Deed: *SMITH, Richard Leon and SMITH, Johnnie Harbin*

Property Address:

Property Acquired From:

Acquired By: Deed Will Approximate Date Acquired: Recorded Yes No D.B. Pg. Size: (Dim. or Ac.)

Bounded By: N. S. E. W.

| Date | Grantor (From) | Grantee (To) | D.B. | Pg. | Type | W.D. Cons. |
|---------------------|-------------------------------|-----------------------------------|---------------|----------------|---------------|---------------------|
| 12-31-63 | HARBIN, MARILLA S. | SMITH, Richard L et ux | 71 | 686 | WD | 11-15-19 |
| 4-18-67 | " | " | 98 | 23 | ED | 18-1-20 |
| 12-8-69 | SMITH, Richard L | 1/2int | 104 | 494 | WD | - |

| City | G.M.D. | L.D. | L.L. | Dimensions | Acreage | | | | |
|------|--------|------|------|-------------|---------|------|------|-------|------|
| | | | | | Return | Deed | Plat | Comp. | Used |
| | 1019 | 75 | 13 | 100' X 695' | | | | | |

| Subdivision | Block | Lot | Plat Book | Page |
|---------------|-------|-------|-----------|------|
| HARBIN SUB D) | A + B | 15-19 | 2 | 36 |

Brief Legal Description:
 N/2 HARBIN ST.

| No. | Name | Address | Remarks |
|-----|------|---------|---------|
| 1 | | | |
| 2 | | | |
| 3 | | | |
| 4 | | | |
| 5 | | | |
| 6 | | | |
| 7 | | | |
| 8 | | | |
| 9 | | | |
| 10 | | | |
| 11 | | | |
| 12 | | | |
| 13 | | | |
| 14 | | | |
| 15 | | | |
| 16 | | | |
| 17 | | | |
| 18 | | | |
| 19 | | | |
| 20 | | | |
| 21 | | | |
| 22 | | | |
| 23 | | | |
| 24 | | | |
| 25 | | | |
| 26 | | | |
| 27 | | | |
| 28 | | | |
| 29 | | | |
| 30 | | | |
| 31 | | | |
| 32 | | | |
| 33 | | | |
| 34 | | | |
| 35 | | | |
| 36 | | | |
| 37 | | | |
| 38 | | | |
| 39 | | | |
| 40 | | | |
| 41 | | | |
| 42 | | | |
| 43 | | | |
| 44 | | | |
| 45 | | | |
| 46 | | | |
| 47 | | | |
| 48 | | | |
| 49 | | | |
| 50 | | | |
| 51 | | | |
| 52 | | | |
| 53 | | | |
| 54 | | | |
| 55 | | | |
| 56 | | | |
| 57 | | | |
| 58 | | | |
| 59 | | | |
| 60 | | | |
| 61 | | | |
| 62 | | | |
| 63 | | | |
| 64 | | | |
| 65 | | | |
| 66 | | | |
| 67 | | | |
| 68 | | | |
| 69 | | | |
| 70 | | | |
| 71 | | | |
| 72 | | | |
| 73 | | | |
| 74 | | | |
| 75 | | | |
| 76 | | | |
| 77 | | | |
| 78 | | | |
| 79 | | | |
| 80 | | | |
| 81 | | | |
| 82 | | | |
| 83 | | | |
| 84 | | | |
| 85 | | | |
| 86 | | | |
| 87 | | | |
| 88 | | | |
| 89 | | | |
| 90 | | | |
| 91 | | | |
| 92 | | | |
| 93 | | | |
| 94 | | | |
| 95 | | | |
| 96 | | | |
| 97 | | | |
| 98 | | | |
| 99 | | | |
| 100 | | | |


| | | | | | |
|-------------------------|------------|---------------|-------|-------|--------|
| Property Acquired From: | MAP .BLOCK | PAR SUB | 15-20 | | 40 |
| Acct. No. | OLD: 1520 | 040 | Map | Block | Parcel |
| | NEW: 1507D | Photo Call No | | | |
| | | 045 | | | |

| Date | Grantor (From) | Grantee (To) | D.B. | Pg. | Type | W.D. Cons |
|--------|--------------------|-------------------|------|-----|------|-----------|
| 2/9/93 | WATKINS, HARLEY C. | HOLCOMBE, SARA Jo | 139D | 306 | W | - |
| | | | | | | |
| | | | | | | |
| | | | | | | |
| | | | | | | |
| | | | | | | |

| City | G.M.D. | L.D. | L.L. | Dimensions | Acreage | | | | |
|------|--------|------|------|------------|---------|------|------|-------|------|
| | | | | | Return | Deed | Plat | Comp. | Used |
| | | 15 | 13 | 200x200 | | | | | |

| Subdivision | Block | Lot | Plat Bk. | Page |
|-------------|-------|-----|----------|------|
| | | | 2 | 36 |

Brief Legal Description



Name On Return: **Watkins, Harley C.**
 Return: **Canton, Ga. R-4**

| | |
|-------|----------|
| | |
| Photo | Call No. |

T-5 33

| | | |
|--------------|-------|-----------|
| 15.20 | | 40 |
| Map | Block | Parcel |

Name On Deed:

Property Address:

Property Acquired From:

| | | | | | |
|--------------|-----------|----------------------------|-----------------|----------|---------------------|
| Acquired By: | Deed Will | Approximate Date Acquired: | Recorded Yes No | D.B. Pg. | Size: (Dim. or Ac.) |
|--------------|-----------|----------------------------|-----------------|----------|---------------------|

| | | | | |
|-------------|----|----|----|----|
| Bounded By: | N. | S. | E. | W. |
|-------------|----|----|----|----|

| Date | Grantor (From) | Grantee (To) | D.B. | Pg. | Type | W.D.Cons. |
|--------------------------|-----------------|--------------------|------|-----------|------------|----------------------------|
| | | NO FOUND | | | | |
| | | BY FLD CALL | | | | |
| 9/23/54 | HARBIN, JOHNNIE | WATKINS, HARLEY C. | 31 | 227 | W | — |
| | City | G.M.D. | L.D. | L.L. | Dimensions | Acreage |
| | in | 1019 | 15 | 13 | 200 x 200 | Return Deed Plat Comp Used |
| | Subdivision | Block | Lot | Plat Book | Page | |
| | HARBIN SUBD | — | — | 2 | 36 | |
| Brief Legal Description: | | | | | | |

Found 2-22-93



PRELIMINARY 32

Name On Return: Lawson, Mr. Canton, Ga.
 Name On Deed:
 MAP BLOCK PAR SUB
 OLD: 1520 : 041
 NEW: 1507D 046

| | | |
|-------|-------|--------|
| 15-20 | | 41 |
| Map | Block | Parcel |


Property Address:
 Property Acquired From:
 Acquired By: Deed Will _____ Approximate Date Acquired: Recorded Yes No _____ D.B. Pg. _____ Size: (Dim. or Ac.)
 Bounded By: N. S. E. W.

| Date | Grantor (From) | Grantee (To) | D.B. | Pg. | Type | W.D. Cons. |
|---------|--------------------|---|------|-----|------|-----------------------------------|
| 1-20-64 | HARBIN, ARVILLA S. | Silver, LAWSON, BONNIE K. | 72 | 167 | WD | 1. ¹⁰ / ₁₂₅ |
| | | ONLY DEED FOUND PLOTTED PT. BY FLD CALL | | | | |

| City | G.M.D. | L.D. | L.L. | Dimensions | Acreage | | | | |
|------|--------|------|------|-------------------------|---------|------|------|-------|------|
| | | | | | Return | Deed | Plat | Comp. | Used |
| out | 1019 | 15 | 13 | *.95 ACT 280' X 205' | | | | | |

| Subdivision | Block | Lot | Plat Book | Page |
|-------------|-------|-----|-----------|------|
| HARBIN SD | — | — | 2 | 36 |

Brief Legal Description: *ADJUSTED ACREAGE PER PLAT IN OFFICE, 11/16/05
 H/L BUTTERWORTH FD.



| | | | | |
|----------------------------|------------|-------|--------------|---------|
| Property Acquired From: | MAP: 1520 | BLOCK | PAR: 042 | SUB |
| Acct. No. | NEW: 15070 | | Photo 047 | Call No |

| | | |
|-------|-------|--------|
| 15-20 | | 42 |
| Map | Block | Parcel |

| Date | Grantor (From) | Grantee (To) | D.B. | Pg. | Type | W.D. Cons |
|---------|--|---|--------------|------------|----------|-----------|
| 5/89 | 1/2 INT. DEYTON, JACKIE LUKE | 1/2 INT. DEYTON, LINDA HARRIN | 798 | 386 | QC | -0 |
| 8/30/99 | DEYTON, JACKIE L. | 1/2 INT. VALENCIA HOLDINGS, LLC | 3789 | 231 | QC | -0- |
| 3/10/01 | DEYTON, LINDA HARRIN | 1/2 INT. DEYTON, JACKIE LUKE | 5267 4484 | 123 183 | QC QC | 0- |
| 3/27/02 | VALENCIA HOLDINGS, LLC. | DEYTON, JACKIE LUKE | 5262 | 121 | QC | 0- |
| | | | | | | |
| | | | | | | |

| City | G.M.D. | L.D. | L.L. | Dimensions | Acreage | | | | |
|------|--------|------|------|------------|---------|------|------|-------|------|
| | | 15 | 13 | | Return | Deed | Plat | Comp. | Used |
| | | | | | | | .44 | | |

| Subdivision | Block | Lot | Plat Bk. | Page |
|-------------|-------|-----|----------|------|
| HARRIN S/D | | | | |


| |
|-------------------------|
| Brief Legal Description |
| |
| |



LL 13

| | | | | | |
|-------------------|-------------------------|----------------------------|-------------------------|------------------|---------------------|
| Name On Return: | 1-5B | 16 | T-5 | | 34 |
| Name On Deed: | Photo | Call No. | 15-20 | Block | 42 |
| Property Address: | Property Acquired From: | | | | |
| Acquired By: | Deed ___ Will ___ | Approximate Date Acquired: | Recorded Yes ___ No ___ | D.B. ___ Pg. ___ | Size: (Dim. or Ac.) |
| Bounded By: | N. | S. | E. | W. | |

| Date | Grantor (From) | Grantee (To) | | | D.B. | Pg. | Type | W.D. | Cons. | | |
|--------------------------|--------------------|------------------------------|------|------|---|-----------|-----------|------|-------|-------|------|
| 7-29-57 | HARBIN, JOHNNIE | HARBIN ARVILLA | | | WILL ED | | ic | | | | |
| 3-88 | HARBIN, ARVILLA S. | JACKIE L. & DEYTON, LINDA H. | | | 794 746 | 552 26 | elw W | - | - | | |
| 5/89 | DEVYTON, LINDA | DEVYTON, JACKIE LUKE | | | 794 | 551 | QC | - | - | | |
| City | | G.M.D. | L.D. | L.L. | Dimensions | | Acreage | | | | |
| | | 1019 | 15 | 13 | 140' x 110.6' 152' x 111.5' 55 x 59 | | Return | Deed | Plat | Comp. | Used |
| | | | | | | | | | 44 | | |
| Subdivision | | | | | Block | Lot | Plat Book | Page | | | |
| HARBIN SUBD: | | | | | | | 2 | 36 | | | |
| Brief Legal Description: | | | | | | | | | | | |
| BUTTERWORTH RD. | | | | | | | | | | | |



| |
|----------------------------|
| Property Acquired From: 48 |
| Acct. No. |

| | |
|-------|---------|
| Photo | Call No |
|-------|---------|

| | | |
|--------|-------|--------|
| 15N07D | | 48A |
| Map | Block | Parcel |

Forward & Copy
 7-25-07

| Date | Grantor (From) | Grantee (To) | D.B. | Pg. | Type | W.D. Cons |
|---------|-------------------|-------------------|------|-----|------|--------------------|
| 4/16/06 | HARBIN, JOYCE LEE | JACKSON, RALPH E. | 8864 | 34 | WD | 171. ⁰⁰ |
| | | | | | | |
| | | | | | | |
| | | | | | | |
| | | | | | | |
| | | | | | | |

| City | G.M.D. | L.D. | L.L. | Dimensions | Acreage | | | | |
|------|--------|------|------|------------|---------|------|------|-------|------|
| | | | | | Return | Deed | Plat | Comp. | Used |
| | | 15 | 13 | | | | 117 | | 117 |

| Subdivision | Block | Lot | Plat Bk. | Page |
|-------------|-------|------------|---------------------|-----------------------|
| | | TRACT 2 | 59 41 | 129 124 |

| |
|-------------------------|
| Brief Legal Description |
| |
| |



Name On Return: *RT 4* MAP BLOCK PAR SUB OLD: 1520 042 A.
 Name On Deed: *HARBIN, R.* NEW: 1507D 048

| | | |
|------|-------|--------|
| 1520 | | 42A |
| Map | Block | Parcel |

Property Address: *1/3 Butterworth Rd.* Property Acquired From:

Acquired By: Deed Will Approximate Date Acquired: Recorded Yes No D.B. Pg. Size: (Dim. or Ac.)

Bounded By: N. S. E. W.

| Date | Grantor (From) | Grantee (To) | D.B. | Pg. | Type | W.D. Cons. |
|---------|----------------------------|--------------------------|------|-----|------------------|------------|
| 4-5-66 | <i>HARBIN Arville S.</i> | | 83 | 592 | WD | |
| Nov. 81 | | Harbin, Joyce | | | (Year's Support) | |
| ?/84 | <i>HARBIN, LINDA JOYCE</i> | <i>HARBIN, JOYCE LEE</i> | 421 | 295 | QC | -0- |

| City | G.M.D. | L.D. | L.L. | Dimensions | Acreage | | | | |
|-------------|--------|------|------|------------|---------|--------|-----------|---------|------|
| | | | | | Return | Deed | Plat | Comp. | Used |
| | 1019 | 15 | 13 | 1.58 AC | | 492 | 492 | | 492 |
| Subdivision | | | | | Block | Lot | Plat Book | Page | |
| | | | | | | TRAC 1 | 41 3 | 124 352 | |

Brief Legal Description: *4.92 CC. * SEE DEED 1084/155 FOR RELEASE OF YEARS SUPPORT TO JOYCE LEE HARBIN*




| | | | | |
|-------------------|------------|-------|-----------|---------|
| Property | MAP | BLOCK | PAR | SUB |
| Acquired From: 42 | OLD: 1520 | | 042 | C |
| Acct. No. | NEW: 1507D | | Photo 049 | Call No |

| | | |
|-------|-------|--------|
| 15-20 | | 42C |
| Map | Block | Parcel |

| Date | Grantor (From) | Grantee (To) | D.B. | Pg. | Type | W.D. Cons |
|---------|-------------------|-------------------|------------|------------|---------|-------------------|
| 9/84 | HARBIN, JOUCE LEE | SELF, CLARENCE A. | 800 421 | 391 297 | QC W | -0- 13-00 |
| 2/17/06 | SILVER, BONNIE K. | " " | 8581 | 282 | QC | FOR .05 AC -0- |
| | | | | | | |
| | | | | | | |
| | | | | | | |
| | | | | | | |

| City | G.M.D. | L.D. | L.L. | Dimensions | Acreage | | | | |
|-------------|--------|------|------|------------|---------|------|----------|-------|------|
| | | 15 | 13 | 2.05 AC | Return | Deed | Plat | Comp. | Used |
| | | | | | 20 | | | | 2 |
| Subdivision | | | | | Block | Lot | Plat Bk. | Page | |
| | | | | | | | | | |

Brief Legal Description



| | | | | |
|-----------------|------------|-------|-----------|----------|
| Name On Return: | MAP | BLOCK | PAR | SUB |
| <i>Rt 4</i> | OLD: 1520 | | 042 | B |
| Name On Deed: | NEW: 1507D | | Photo 050 | Call No. |
| <i>SILVER T</i> | | | | |

| | | |
|--------------|-------|-------------|
| <i>15-20</i> | | <i>42 B</i> |
| Map | Block | Parcel |

| | | | |
|-------------------|---|--|---|
| Property Address: | <i>off Butterworth</i> | Property Acquired From: | |
| Acquired By: | Deed <input type="checkbox"/> Will <input type="checkbox"/> | Approximate Date Acquired: | Recorded Yes <input type="checkbox"/> No <input type="checkbox"/> |
| Bounded By: | N. <input type="checkbox"/> | S. <input type="checkbox"/> | E. <input type="checkbox"/> W. <input type="checkbox"/> |
| | | D.B. <input type="checkbox"/> Pg. <input type="checkbox"/> | Size: (Dim. or Ac.) |

| Date | Grantor (From) | Grantee (To) | D.B. | Pg. | Type | W.D. Cons. |
|---------------|-----------------------------|--------------|------------|------------|-----------|----------------|
| <i>4-1-71</i> | <i>HARBIN, Johnnie Est.</i> | | <i>112</i> | <i>494</i> | <i>WD</i> | <i>1.50/RT</i> |
| <i>3-6-70</i> | <i>HARBIN, Arvillas.</i> | | <i>105</i> | <i>491</i> | <i>WD</i> | <i>80/RT</i> |
| | | | | | | |

| City | G.M.D. | L.D. | L.L. | Dimensions | Acreage | | | | |
|-------------|-------------|-----------|-----------|---|----------|----------|-----------|------------|------------|
| | | | | | Return | Deed | Plat | Comp. | Used |
| | <i>1019</i> | <i>15</i> | <i>13</i> | <i>1.64 AC ±</i> <i>1.69 AC ±</i> | <i>-</i> | <i>-</i> | <i>-</i> | <i>3.2</i> | <i>3.2</i> |
| Subdivision | | | | | Block | Lot | Plat Book | Page | |
| | | | | | | | | | |

Brief Legal Description: *3.2 ac. * ADJUSTED ACREAGE PER PLAT IN OFFICE. 11/16/05*

A hand-drawn diagram of a folded sheet of paper, oriented vertically. The paper is divided into three horizontal sections by two horizontal lines. The numbers 20, 19, and 18 are written in the right-hand section of each row, respectively. The left side of the paper is folded over, creating a vertical crease line. The numbers are written in a simple, hand-drawn style.

| | |
|--|----|
| | 20 |
| | 19 |
| | 18 |

Name On Return: *RT 4*

MAP BLOCK PAR SUB
 OLD: 1520 043
 NEW: 1507D 051

T-5 35
 15-20 43
 Map Block Parcel

Name On Deed: *HOLCOMBE*

Property Address: _____ Property Acquired From: _____

Acquired By: _____ Deed Will _____ Approximate Date Acquired: _____ Recorded Yes _____ No _____ D.B. _____ Pg. _____ Size: (Dim. or Ac.) _____

Bounded By: N. _____ S. _____ E. _____ W. _____

| Date | Grantor (From) | Grantee (To) | D.B. | Pg. | Type | W.D. Cons. |
|----------------|--------------------------------------|--------------------------|------------|------------|--------------|------------|
| | | <i>BUTTERWORTH TRACT</i> | | | | |
| <i>11-3-64</i> | <i>Heirs of Chas. H. Butterworth</i> | <i>FLA</i> | <i>103</i> | <i>545</i> | <i>Agree</i> | |

| City | G.M.D. | L.D. | L.L. | Dimensions | Acreage | | | | |
|-------------|-------------|-----------|-----------|------------------|---------|------|-----------|-------|------|
| | | | | | Return | Deed | Plat | Comp. | Used |
| | <i>1019</i> | <i>15</i> | <i>12</i> | <i>400 X 719</i> | | | | | |
| Subdivision | | | | | Block | Lot | Plat Book | Page | |
| | | | | | | | | | |

Brief Legal Description: *ADJUSTED ACREAGE PER PLAT IN OFFICE, 6/20/01*
R/W BUTTERWORTH & SIXES RD.

According to Agreement
Mrs. Holcombe receives that
part of Lk 12 lying S.E. of
St. Rd 205 and NE of
Butteworth Rd.