

FD-1 229

Name On Return: MAP BLOCK PAR SUB  
 OLD: 1508 229

Name On Deed: NEW: 1506D -001

15-8		<del>227</del>
Map	Block	Parcel

Property Address: \_\_\_\_\_ Property Acquired From: \_\_\_\_\_

Acquired By: Deed Will \_\_\_\_\_ Approximate Date Acquired: \_\_\_\_\_ Recorded Yes No \_\_\_\_\_ D.B. Pg. \_\_\_\_\_ Size (Dim. or Ac.) \_\_\_\_\_

Bounded By: N. \_\_\_\_\_ S. \_\_\_\_\_ E. \_\_\_\_\_ W. \_\_\_\_\_

Date	Grantor (From)	Grantee (To)	D.B.	Pg.	Type	W.D.Cons.
	Windham Eve	ELLERS, William D.	182	752	WD	1200
3-88	Ellers, William Donald	Ellers, Sherri Lee	778	343	WD	5


City	G.M.D.	L.D.	L.L.	Dimensions	Acreage				
					Return	Deed	Plat	Comp.	Used
	890	15	1553	125 x 200					

Subdivision	Block	Lot	Plat Book	Page
Star Up Manor		18	8	57

Brief Legal Description: \_\_\_\_\_

\_\_\_\_\_

\_\_\_\_\_



FD-1

Name On Return:	MAP OLD: 1508	BLOCK	PAR 230	SUB
Name On Deed:	NEW: 1506D		Photo 002	Call No.

15-8		230
Map	Block	Parcel

Property Address: <i>404 Hunter's Lane</i>	Property Acquired From:				
Acquired By:	Deed Will	Approximate Date Acquired:	Recorded Yes No	D.B. Pg.	Size: (Dim. or Ac.)
Bounded By:	N.	S.	E.	W.	

Date	Grantor (From)	Grantee (To)	D.B.	Pg.	Type	W.D. Cons.
4-19-77	HERREN, Z. S.	Jones, Cary H. + Sara Christine	216	646	W	250
6-27-85	Jones, Cary H. & Sara Christine	Judy M. DONAIS, Ralph Leon	468	86	WD	55 <sup>00</sup>
3-17-92	JUDY M. DONAIS, RALPH LEON &	JUDY MARIE DONAIS, RALPH LEON &	1168	256	WD	-0-

City	G.M.D.	L.D.	L.L.	Dimensions	Acreage				
					Return	Deed	Plat	Comp.	Used

Subdivision	Block	Lot	Plat Book	Page
<i>Stir Up Manor</i>		19	12	47

Brief Legal Description:

1950

**FD-1**      230

15-8		228
Map	Block	Parcel

Name On Return:

2-44	
Photo	Call No.

Name On Deed:

Property Address:

Property Acquired From:

Acquired By:	Deed ___ Will ___	Approximate Date Acquired:	Recorded Yes ___ No ___	D.B. ___ Pg. ___	Size: (Dim. or Ac.)
--------------	-------------------	----------------------------	-------------------------	------------------	---------------------


Bounded By:	N.	S.	E.	W.
-------------	----	----	----	----

Date	Grantor (From)	Grantee (To)	D.B.	Pg.	Type	W.D. Cons.
12/2/74	Windham Eve	Hester, Thurman L.	169	126	W	<del>550</del>
8/21/74	Hester, Thurman L.	Linda K. Dreyer, John W. &	169	129	W	3620
1-4-77	Dreyer, John W. & Linda K.	HERREN, Z. S.	210	247	W	100

City	G.M.D.	L.D.	L.L.	Dimensions	Acreage				
	890	15	1553	110 x 194 139 x 190	Return	Deed	Plat	Comp.	Used

Subdivision	Block	Lot	Plat Book	Page
Star Vny Manor		19	8	57

Brief Legal Description:




Property Acquired From: 406	MAP BLOCK	PAR 231	SUB	FD-1		
Acct. No.	OLD: 1508	FIG.	Call No.	15-8	Block	231
	NEW: 1506D		003	Map		Parcel

Date	Grantor (From)	Grantee (To)	D.B.	Pg.	Type	W.D. Cons
10-10-83	Labunski, Peggy Jane	Labunski, Roger Thomas	371	641	QCD	- 0 -
12-1-84	Labunski, Roger Thomas	Robbins, Stephen A.	435	101	WD	12 <sup>10</sup>
3-24-89	Robbins, Stephen A.	Wilson, Blake L.	783	56	WD	698 <sup>0</sup>

City	G.M.D.	L.D.	L.L.	Dimensions	Acreage				
	890	15	1553	127 x 190 128 x 200	Return	Deed	Plat	Comp.	Used

Subdivision	Block	Lot	Plat Bk.	Page
Stir-Up-Manor		20	8	57

Brief Legal Description





FD-1 231

Name On Return:

2-44

15-8 ~~270~~

Name On Deed:

Photo Call No.

Map Block Parcel

Property Address:

Property Acquired From:

Acquired By: Deed Will

Approximate Date Acquired:

Recorded Yes No

D.B. Pg.

Size: (Dim. or Ac.)

Bounded By:

N.

S.

E.


W.

Date	Grantor (From)	Grantee (To)	D.B.	Pg.	Type	W.D.Cons.
1/22/74	Windham, Cve	Hester, Thurman L.	168 156	585 739	W	550
8/7/74	Hester, Thurman L.	Whatley, Wm. Thomas	168	409	W	3/20
5/25/79	whatley, William Thomas	Labunski, Roger T. & Peggy J.	263	446	W	4620

City	G.M.D.	L.D.	L.L.	Dimensions	Acreage				
					Return	Deed	Plat	Comp.	Used
	890	15	1553	127 x 190 128 x 200					

Subdivision	Block	Lot	Plat Book	Page
Star Up Manor		20	8	57

Brief Legal Description:



Property  
 Acquired From:  
 Acct. No.

MAP BLOCK  
 OLD: 1508

PAR SUB  
 232 Cali No

15-8  
 Map Block Parcel  
 232


NEW: 1506D 004

Date	Grantor (From)	Grantee (To)	D.B.	Pg.	Type	W.D. Cons
10/21/92	Manion, Paul T.	Wilborn, Robert D.	1316	271	W	—

City	G.M.D.	L.D.	L.L.	Dimensions	Acreage				
		15	1553		Return	Deed	Plat	Comp.	Used

Subdivision	Block	Lot	Plat Bk.	Page
STIP UP MANOR		21	8	57

Brief Legal Description



20 206  
B B

21 206  
B B

22 206  
B B


23 206  
B B

Property Acquired From:
Acct. No.

Photo	Call No
-------	---------

15-8		232
Map	Block	Parcel

Date	Grantor (From)	Grantee (To)	D.B.	Pg.	Type	W.D. Cons			
5-22-89	Rhonda L. Urbay Urbay, David E.	Urbay, David E.	794	436	WD	0			
5-22-89	Urbay, David E.	Brenda K. Urbay Urbay, David E.	794	435	WD	0			
5-3-91	David E. Urbay	Brenda K. Urbay	992	32	QCD	0			
9-24-91	Urbay, Brenda K.	Urbay, Brenda Hill	1065	67	WD	0			
SLIP									
92	Credit Dept Corporation	Paul F. Mannion Wilborn, Robert D. &	1189	173	WD	57.40			
City	G.M.D.	L.D.	L.L.	Dimensions	Acreage				
		15	1553		Return	Deed	Plat	Comp.	Used
Subdivision					Block	Lot	Plat Bk.	Page	
Stir Up Manor						21	8	57	
Brief Legal Description									



FD-1

Name On Return:

2-44	
Photo	Call No.

15-8		232
Map	Block	Parcel

Name On Deed:

Property Address:

Property Acquired From:

Acquired By:	Deed Will	Approximate Date Acquired:	Recorded Yes No	D.B. Pg.	Size: (Dim. or Ac.)
--------------	-----------	----------------------------	-----------------	----------	---------------------

Bounded By:	N.	S.	E.	W.
-------------	----	----	----	----

Date	Grantor (From)	Grantee (To)	D.B.	Pg.	Type	W.D. Cons.
6-28-78	Ann E. Neri, Michael M &	Lane, James R & Leah Rhonda L.	242	246	WD	42 <sup>20</sup>
6-29-84	Lane, James R & Leah Rhonda L. Urbay	Urbay, David E. &	408	322	W	15 <sup>90</sup>
5-22-89	Rhonda L. Urbay, David E. Urbay	Urbay, David E.	794	434	QCD	-

City	G.M.D.	L.D.	L.L.	Dimensions	Acreage				
	890	15	1553	110 x 200	Return	Deed	Plat	Comp.	Used

Subdivision	Block	Lot	Plat Book	Page
Stir Up Manor		21	8	57

Brief Legal Description:

Handwritten notes in the top right corner, including the number "10" and some illegible scribbles.



FD-1 232

15-8		<del>247</del>
Map	Block	Parcel

Name On Return:

2-44	
Photo	Call No.

Name On Deed:

Property Address:

Property Acquired From:

Acquired By:	Deed Will	Approximate Date Acquired:	Recorded Yes ___ No ___	D.B. ___ Pg. ___	Size: (Dim. or Ac.)
--------------	-----------	----------------------------	-------------------------	------------------	---------------------

Bounded By:	N.	S.	E.	W.
-------------	----	----	----	----

Date	Grantor (From)	Grantee (To)	D.B.	Pg.	Type	W.D.Cons.
11/21/74	Wendham Eve	Hester, Thurman	177 <del>173</del>	17 <del>352</del>	CWD <del>WD</del>	<u>500</u>
2-28-75	HESTER, THURMAN	Brooks, William J. & Patricia A.	176	732	WD	3/100
8-3-77	Brooks, Wm. J. Jr. & Patricia A.	Neri, Michael M. & Ann E.	223	54	WD	1/10

City	G.M.D.	L.D.	L.L.	Dimensions	Acreage				
	840	15	1553	110 x 200	Return	Deed	Plat	Comp.	Used

Subdivision	Block	Lot	Plat Book	Page
Steer Up Manor		21	8	57

Brief Legal Description:



Name On Return:

MAP BLOCK: PAR SUB  
 OLD: 1508 - 233

FD 1  
 15-8      233  
 Map      Block      Parcel

Name On Deed:

NEW: 1506D - 005

Property Address:

Property Acquired From:

Acquired By: Deed Will

Approximate Date Acquired:

Recorded Yes No

D.B. Pg.

Size: (Dim. or Ac.)

Bounded By:

N.

S.

E.


W.

Date	Grantor, (From)	Grantee, (To)	D.B.	Pg.	Type	W.D. Cons.
11/14/90	MARGARET S. BROCK, JAMES JR. &	RHEBIE D. McCLARTY, TIMOTHY C.	295	766	W	1050
4/82	McCLARTY, TIMOTHY C. RHEBIE B.	McCLARTY, JEANNETTE P. WILLIAM D.	320	326	W	15' +
12/21/90	Jeannette P. McCLARTY, William D. &	Childs, Gay P.	948	112	W	2500

City	G.M.D.	L.D.	L.L.	Dimensions	Acreage				
					Return	Deed	Plat	Comp.	Used
		15	1553	110 X 200					

Subdivision	Block	Lot	Plat Book	Page
STIR UP MANOR		22	8	59

Brief Legal Description:



FD-1 233

Name On Return:

2-44  
Photo Call No.

15-8  
Map Block Parcel  
~~252~~

Name On Deed:

Property Address:

Property Acquired From:

Acquired By: Deed Will Approximate Date Acquired: Recorded Yes No D.B. Pg. Size: (Dim. or Ac.)

Bounded By: N. S. E. W.

Date	Grantor (From)	Grantee (To)	D.B.	Pg.	Type	W.D.Cons.
1-23-75	William Eve	Hester, Thurman	175	715	WD	5 <sup>00</sup>
7-2-75	HESTER, Thurman	BROWN, JAMES F. MARGARET S.	183	158	WD	36 <sup>30</sup>
9/7/76	Brown James F.	Brock, James Harold Jr.	204	128	W	3 <sup>20</sup>

City	G.M.D.	L.D.	L.L.	Dimensions	Acreage				
					Return	Deed	Plat	Comp.	Used
	890	15	1553	110 x 200					

Subdivision	Block	Lot	Plat Book	Page
Stir Up Manor		22	8	57

Brief Legal Description:



Property Acquired From:	MAP BLOCK OLD: 1508	PAR SUB 234
Acct. No <i>412 Hill</i>	NEW: 1506D	Photo Call No 006

<i>15-8</i>		<i>234</i>
Map	Block	Parcel

Date	Grantor (From)	Grantee (To)	D.B.	Pg.	Type	W.D.Cons
<i>12-5-85</i>	<i>Hornbuckle, Alton Roger</i>	<i>Lathren, Rosa Darlene</i>	<i>508</i>	<i>531</i>	<i>QCD</i>	<i>-0-</i>

City	G.M.D.	L.D.	L.L.	Dimensions	Acreage				
					Return	Deed	Plat	Comp.	Used
	<i>890</i>	<i>15</i>	<i>1553</i>	<i>110 x 200</i>					
Subdivision					Block	Lot	Plat	Bk.	Page
<i>Stir Up Manor</i>						<i>22</i>		<i>8</i>	<i>57</i>
Brief Legal Description								<i>12</i>	<i>47</i>





Name On Return:

2-44

15-8	234	253
------	-----	-----

Name On Deed:

Photo	Call No.
-------	----------

Map	Block	Parcel
-----	-------	--------

Property Address:

Property Acquired From:

Acquired By:	Deed Will	Approximate Date Acquired:	Recorded Yes No	D.B. Pg.	Size: (Dim. or Ac.)
--------------	-----------	----------------------------	-----------------	----------	---------------------

Bounded By:	N.	S.	E.	W.
-------------	----	----	----	----

Date	Grantor (From)	Grantee (To)	D.B.	Pg.	Type	W.D.Cons.
<del>8-8-76</del>	<del>Wendham Cove</del>	<del>Thurman Hester + Sybil Dev.</del>	<del>219</del>	<del>157</del>	<del>CWO</del>	<del>600</del>
			200	178	W	
			224	674	CWO	
2-5-77	Hester Thurman + Sybil Dev.	Hester Enterprises Inc.	211	447	W	500
		Rosa Darlene				
6-10-77	Hester Enterprises Inc.	Hornbuckle, Alton Roger +	219	158	W	2760

City	G.M.D.	L.D.	L.L.	Dimensions	Acreage				
					Return	Deed	Plat	Comp.	Used
	890	15	1553	110 x 200					

Subdivision	Block	Lot	Plat Book	Page
Stir Up Manor		23	8	57

Brief Legal Description:



Name On Return:	MAP OLD: 1508	BLOCK	PAR 235	SUB	FD-1 235	15-8	Block	Parcel <del>264</del>
Name On Deed:	NEW: 1506D		Photo 007	Call No.				

Property Address:	Property Acquired From:				
Acquired By:	Deed Will	Approximate Date Acquired:	Recorded Yes No	D.B. Pg.	Size: (Dim. or Ac.)
Bounded By:	N.	S.	E.	W.	

Date	Grantor (From)	Grantee (To)	D.B.	Pg.	Type	W.D. Cons.
<del>6-3-75</del>	<del>Wandham Eve</del>	<del>HESTER, THURMAN</del>	<del>187</del>	<del>576</del>	<del>W</del>	<del>500</del>
9-3-75	Hester, Thurman	Moss, Jerry W. and Dana S.	195 186	327 35	CWD WD	3570

City	G.M.D.	L.D.	L.L.	Dimensions	Acreage				
					Return	Deed	Plat	Comp.	Used
	890	15	1553	161 x 200 x 110 138 irr					
Subdivision					Block	Lot	Plat Book	Page	
Stir Up Manor						24	8	57	

Brief Legal Description:



Name On Return:	MAP BLOCK OLD: 1508	PAR SUB 236	FD 1		
Name On Deed:	NEW: 1506D	Photo 008	Call No.	15-8	236
			Map	Block	Parcel


Property Address:	Property Acquired From:				
Acquired By:	Deed Will	Approximate Date Acquired:	Recorded Yes No	D.B. Pg.	Size: (Dim. or Ac.)
Bounded By:	N.	S.	E.	W.	

Date	Grantor (From)	Grantee (To)	D.B.	Pg.	Type	W.D. Cons.
5/15/79	<sup>SHARON</sup> Burrell, Charles A.	Wade, Marlene C.	262	261	W	400
6-3-90	Wade, Marlene	<sup>MADGE E REYNOLDS</sup> Reynolds, Robin S.	1223	210	WD	2 LOTS 107.50

City	G.M.D.	L.D.	L.L.	Dimensions	Acreage				
					Return	Deed	Plat	Comp.	Used
	890	15	1533						

Subdivision	Block	Lot	Plat Book	Page
Stir-up Manor		25	8	57

Brief Legal Description:



FD-1      236

15-8		<del>265</del>
Map	Block	Parcel

Name On Return:

2-44	
Photo	Call No.

Name On Deed:

Property Address:

Property Acquired From:

Acquired By:	Deed <input type="checkbox"/> Will <input type="checkbox"/>	Approximate Date Acquired:	Recorded Yes <input type="checkbox"/> No <input type="checkbox"/>	D.B. <input type="checkbox"/> Pg. <input type="checkbox"/>	Size: (Dim. or Ac.)
--------------	---	----------------------------	---	--	---------------------

Bounded By:	N.	S.	E.	W.
-------------	----	----	----	----

Date	Grantor (From)	Grantee (To)	D.B.	Pg.	Type	W.D. Cons.
	Windham Cove	HESTER, THURMAN & SYLVAN DEV.	200	177	W	
6-20-77	Sylvan Development Enterprises Inc	Hester Thurman L. Sharon C.	217	704	W	500
9-7-78	Hester, Thurman & Hester	Burrell Charles A +	246	621	WD	46 <sup>00</sup>
	City	G.M.D.	L.D.	L.L.	Dimensions	Acreage
		890	15	1533	195' 138' x 78' 153' 110' irr	Return    Deed    Plat    Comp.    Used
	Subdivision	Block	Lot	Plat Book	Page	
	Stir Up Manor		25	8	57	
Brief Legal Description:						





Name On Return:	MAP OLD: 1508	BLOCK	PAR 237	SUB
Name On Deed:	NEW: 1506D		Photo 009	Call. No

FD-1


15-8		237
Map	Block	Parcel

Property Address:			Property Acquired From:		
Acquired By:	Deed _____ Will _____	Approximate Date Acquired:	Recorded Yes _____ No _____	D.B. _____ Pg. _____	Size: (Dim. or Ac.)
Bounded By:	N.	S.	E.	W.	

Date	Grantor (From)	Grantee (To)	D.B.	Pg.	Type	W.D. Cons.
9-7-78	Hester Enterprises, Inc Hester Thurman +	Sharon C Burrell, Charles A +	246	621	WD	46 <sup>00</sup>
5/15/79	Sharon C. Burrell, Charles A. +	Wade, Marlene C.	262	261	W	40 <sup>2</sup>
10-3-92	Wade, Marlene C.	Madge E Beunlds, Robins +	1223	810	WD	107 <sup>50</sup> 2185

City	G.M.D.	L.D.	L.V.	Dimensions	Acreage				
					Return	Deed	Plat	Comp.	Used
	890	15	1553	153 X 54 X 224 41 X 250 IER					
Subdivision					Block	Lot	Plat Book	Page	
Stir Up Manor						26	8	57	

Brief Legal Description:



FD-1      237

15.8		246
Map	Block	Parcel

Name On Return: \_\_\_\_\_  
 Name On Deed: \_\_\_\_\_

2-44	
Photo	Call No.

Property Address: \_\_\_\_\_ Property Acquired From: \_\_\_\_\_

Acquired By: Deed \_\_\_\_\_ Will \_\_\_\_\_ Approximate Date Acquired: \_\_\_\_\_ Recorded Yes \_\_\_\_\_ No \_\_\_\_\_ D.B. \_\_\_\_\_ Pg. \_\_\_\_\_ Size: (Dim. or Ac.) \_\_\_\_\_

Bounded By: N. \_\_\_\_\_ S. \_\_\_\_\_ E. \_\_\_\_\_ W. \_\_\_\_\_

Date	Grantor (From)	Grantee (To)	D.B.	Pg.	Type	W.D.Cons.
	Windham Cove	<sup>SYLAN DEV.</sup> HESTER THURMAN	200	177	W	✓
6/20/77	Syloan Development	Hester, Thurman	219	704	W	500
2-24-78	Hester, Thurman L.	Hester Enterprises, Inc.	234	596	WD	360

City	G.M.D.	L.D.	L.L.	Dimensions	Acreage				
	890	15	1533	153 + 54 + 224 41 x 250 irr	Return	Deed	Plat	Comp.	Used

Subdivision	Block	Lot	Plat Book	Page
Steir Up Manor		26	8	57


Brief Legal Description: \_\_\_\_\_  
 \_\_\_\_\_  
 \_\_\_\_\_



Name On Return:	MAP BLOCK PAR SUB	FP-1	
OLD: 1508	238 PHOTO	15-8	238
Name On Deed:	NEW: 1506D	Map	Block
Property Address:	010	Parcel	
Acquired By:	Deed Will	Approximate Date Acquired:	Recorded Yes No
			D.B. Pg.
Bounded By:	N.	S.	E. W.
			Size: (Dim. or Ac.)

Date	Grantor (From)	Grantee (To)	D.B.	Pg.	Type	W.D.Cons.
11-29-76	Strickland, Judy Todd Hoyt Stanley	Harris, Kathy Rendleman	208	58	W	200

City	G.M.D.	L.D.	L.L.	Dimensions	Acreage				
					Return	Deed	Plat	Comp.	Used
		15							
Subdivision					Block	Lot	Plat Book	Page	
Stir-Up Manor						27			
Brief Legal Description:									



Name On Return:

Name On Deed:

2-44  
Photo Call No.

FD-1 238  
15-8 262  
Map Block Parcel

Property Address:

Property Acquired From:

Acquired By: Deed Will \_\_\_\_\_ Approximate Date Acquired: Recorded Yes No \_\_\_\_\_ D.B. Pg. Size: (Dim. or Ac.)

Bounded By: N. S. E. W.

Date	Grantor (From)	Grantee (To)	D.B.	Pg.	Type	W.D.Cons.
8-7-75	Wendham Eve	Hester, Thurman	184	600	WD	560
10-30-75	HESTER, THURMAN	JACKSON, Gary L.	188	551	WD	3570
10-14-76	JACKSON, Gary L.	Strickland, Hoyt Stanley & Judy Todd	199	741	WD	100

City	G.M.D.	L.D.	L.L.	Dimensions	Acreage				
					Return	Deed	Plat	Comp.	Used
	890	15	1153	103 x 210 x 183 x 224 irr					

Subdivision	Block	Lot	Plat Book	Page
34ir Up Manor		27	8	57

Brief Legal Description:





FD-1 239

Name On Return:	MAP	BLOCK	PAR	SUB
	OLD: 1508		239	
Name On Deed:	NEW: 1506D		Photo	Call No.
			011	

15-8		263
Map	Block	Parcel

Property Address:	Property Acquired From:
-------------------	-------------------------

Acquired By:	Deed Will	Approximate Date Acquired:	Recorded Yes No	D.B. Pg.	Size: (Dim. or Ac.)
--------------	-----------	----------------------------	-----------------	----------	---------------------

Bounded By:	N.	S.	E.	W.
-------------	----	----	----	----

Date	Grantor (From)	Grantee (To)	D.B.	Pg.	Type	W.D.Cons.
3-27-75	Windham Eve	Hester, Thurman L.	178	238	WD	5 <sup>00</sup>
8-7-75	Hester, Thurman L.	DRESSER, David O. & Victoria L.	184	287	WD	33 <sup>10</sup>
10-11-78	DRESSER, David O.	DRESSER, Victoria Lynn	248	364	WD	-0-

City	G.M.D.	L.D.	L.L.	Dimensions	Acreage				
					Return	Deed	Plat	Comp.	Used
	890	15	1553	110 x 210 108 x 200					

Subdivision	Block	Lot	Plat Book	Page
Stir Up Manor		28	8	57

Brief Legal Description:



Name On Return:	MAP BLOCK	PAR SUB	FD-1		
	OLD: 1508	240	15-8		240
Name On Deed:	NEW: 1506D	Photo 012	Map	Block	Parcel

Property Address:	Property Acquired From:				
Acquired By:	Deed Will	Approximate Date Acquired:	Recorded Yes No	D.B. Pg.	Size: (Dim. or Ac.)
Bounded By:	N.	S.	E.	W.	

Date	Grantor (From)	Grantee (To)	D.B.	Pg.	Type	W.D. Cons.
5-79	NOTTINGHAM HOMER & JAN	ARRANDT, MICHAEL & LISA	264	801	W	520
2/84	ARRANDT, MICHAEL & LISA	BARBER, MARY JEAN	387	283	W	550

City	G.M.D.	L.D.	L.L.	Dimensions	Acreage				
					Return	Deed	Plat	Comp.	Used

Subdivision	Block	Lot	Plat Book	Page
STIP-UP - MANOR		29	8 (7)	57 (166)

Brief Legal Description:



FD-1                      240

15-8		254
Map	Block	Parcel

Name On Return: \_\_\_\_\_

Name On Deed: \_\_\_\_\_

2-44	
Photo	Call No.

Property Address: \_\_\_\_\_

Property Acquired From: \_\_\_\_\_

Acquired By:	Deed _____ Will _____	Approximate Date Acquired: _____	Recorded Yes _____ No _____	D.B. _____ Pg. _____	Size: (Dim. or Ac.)
--------------	--------------------------	----------------------------------	-----------------------------	----------------------	---------------------

Bounded By:	N. _____	S. _____	E. _____	W. _____
-------------	----------	----------	----------	----------

Date	Grantor (From)	Grantee (To)	D.B.	Pg.	Type	W.D. Cons.
1-23-75	Windham, Eve	Hester, Thurman	175	717	WD	5 <sup>00</sup>
1975	Hester, Thurman	Andrey, Richard E.	183	710	WD	36 <sup>00</sup>
11-23-77	ANDREY, RICHARD E.	JOHNSON, THAD C. JR. & DOROTHY	230	224	WD	3 <sup>00</sup>

City	G.M.D.	L.D.	L.L.	Dimensions	Acreage				
					Return	Deed	Plat	Comp.	Used
	891	15	1553	110 x 200					

Subdivision	Block	Lot	Plat Book	Page
Stir Up Manor		29	877	57(166)

Brief Legal Description: \_\_\_\_\_

\_\_\_\_\_

\_\_\_\_\_









Name On Return:	MAP OLD: 1508	BLOCK: 1508	PAR: 241	SUB:	FD-1 241	15-8		25T
Name On Deed:	NEW: 1506D			013		Map	Block	Parcel


Property Address:				Property Acquired From:			
Acquired By:	Deed Will	Approximate Date Acquired:	Recorded Yes No	D.B. Pg.	Size: (Dim. or Ac.)		
Bounded By:	N.	S.	E.	W.			

Date	Grantor (From)	Grantee (To)	D.B.	Pg.	Type	W.D. Cons.
12/30/73	Windham, Eve	Manous, Billy J.	155	682	WD	—
11-7-75	Manous, Billy	Black, Jerry E. + Jeanette	188	754	WD	3990
11-15-88	Black, Jerry E.	Black, Jeanette	753	95	QCO	—

City	G.M.D.	L.D.	L.L.	Dimensions	Acreage				
	890	15	1153 <del>1553</del>	120 x 200 105 x 198	Return	Deed	Plat	Comp.	Used

Subdivision	Block	Lot	Plat Book	Page
Stir Up Manor		30	8	57

Brief Legal Description:




Name On Return:	MAP	BLOCK	PAR	SUB	FD-1	242		
	OLD: 1508		242				15.8	242
Name On Deed:	NEW: 1506D	Photo	Coil No.	Map			Block	Parcel
		014						


Property Address:				Property Acquired From:			
Acquired By:	Deed Will	Approximate Date Acquired:	Recorded Yes No	D.B.	Pg.	Size: (Dim. or Ac.)	
Bounded By:	N.	S.	E.	W.			

Date	Grantor (From)	Grantee (To)	D.B.	Pg.	Type	W.D. Cons.
12/20/23	Windham Eve	Manous, Billy J.	155	682	WD	20.00
7-14-75	Manous, Billy J.	Rhonda Henderson Spornerger, H. Raymond Jr. &	183	110	WD	40.30

City	G.M.D.	L.D.	L.L.	Dimensions	Acreage				
					Return	Deed	Plat	Comp.	Used
	890	15	1553	1184 197 1051 200					
Subdivision					Block	Lot	Plat Book	Page	
Stir Up Manor						31	8	57	
Brief Legal Description:									







Name On Return:

Photo	Call No.

FD-1

15-8		243
Map	Block	Parcel

Name On Deed:

Property Address: 405 Hunters Lane

Property Acquired From:

Acquired By:	Deed Will: <input type="checkbox"/> <input type="checkbox"/>	Approximate Date Acquired:	Recorded Yes <input type="checkbox"/> No <input type="checkbox"/>	D.B. Pg.:	Size: (Dim. or Ac.)
--------------	--	----------------------------	---	-----------	---------------------


Bounded By: N. S. E. W.

Date	Grantor (From)	Grantee (To)	D.B.	Pg.	Type	W.D. Cons.
9-27-82	Associates, Inc. Northside Realty	Sandra D. Scott John W. &	329	170	WD	5990
5-22-87	Scott John Wallace	AIK/A Sandra Diane Marsengill Scott Sandra D.	629	488	QCD	-0-
12-5-90	AIK/A Sandra Diane Marsengill Scott Sandra D.	Chrysler First Financial Services Corporation	936	141	Dup	7290

City	G.M.D.	L.D.	L.E.	Dimensions	Acreage				
					Return	Deed	Plat	Comp.	Used
	890	15	1553	110 x 203 116 x 197					

Subdivision	Block	Lot	Plat Book	Page
Stir Up Manor		32	8	57

Brief Legal Description: 12 47





FD-1 243

Name On Return:  
 Name On Deed:

2-44  
 Photo Call No.

15-8  
 Map Block Parcel  
~~239~~

Property Address:

Property Acquired From:

Acquired By: Deed Will Approximate Date Acquired: Recorded Yes No D.B. Pg. Size: (Dim. or Ac.)

Bounded By: N. S. E. W.

Date	Grantor (From)	Grantee (To)	D.B.	Pg.	Type	W.D.	Cons.			
	Wintham Eve	skip								
6-30-75	Manous, Billy J.	Beckenbauer, Roger P + Valerie <sup>A</sup>	182	619	WD	45	90			
5/5/81	Valerie Beckenbauer, Roger	Associates, Inc. Northside Realty	303	926	W	26	40			
	City	G.M.D.	L.D.	L.L.	Dimensions	Acreage				
		890	15	1553	110 x 203 116 x 197	Return	Deed	Plat	Comp.	Used
	Subdivision	Block	Lot	Plat Book	Page					
	Stir Up Manor		32	8	57					
Brief Legal Description:										

1


1977

Property Acquired From:	MAP: BLOCK PAR SUB OLD: 1508 244
Acct. No. <i>403 White</i>	Photo Call No NEW: 1506D 016

<i>15-8</i>		<i>244</i>
Map	Block	Parcel

Date	Grantor (From)	Grantee (To)	D.B.	Pg.	Type	W.D. Cons
<i>12-6-88</i>	<i>Alice Matthews, Raymond A.</i>	<i>Walker, R.W.</i>	<i>762</i>	<i>377</i>	<i>DUP</i>	<i>62<sup>50</sup></i>
<i>7-1-89</i>	<i>Walker, R.W.</i>	<i>Carson, Ronnie</i>	<i>777</i>	<i>497</i>	<i>W.D.</i>	<i>42<sup>40</sup></i>

City	G.M.D.	L.D.	L.L.	Dimensions	Acreage				
					Return	Deed	Plat	Comp.	Used
		<i>15</i>	<i>1152</i> <i>1153</i>						
Subdivision					Block	Lot	Plat	Bk.	Page
<i>Stir-Up Manor</i>						<i>33</i>	<i>8</i>		<i>57</i>
Brief Legal Description									



Name On Return:

Name On Deed:

Photo	Call No.

15-8		244
Map	Block	Parcel

Property Address:

Property Acquired From:

Acquired By: Deed Will

Approximate Date Acquired:

Recorded Yes No

D.B. Pg.

Size: (Dim. or Ac.)

Bounded By:

N.

S.

E.


W.

Date	Grantor (From)	Grantee (To)	D.B.	Pg.	Type	W.D.Cons.
4-28-13	Matthews Alice M.	Raymond A. Matthews Alice M. +	357	214	W	
12-23-15	Raymond Matthews Alice M. +	Carson, Howard	501	353	Q	800

City	G.M.D.	L.D.	L.L.	Dimensions	Acreage				
					Return	Deed	Plat	Comp.	Used

Subdivision	Block	Lot	Plat Book	Page
Star-Up Manor		33	8	57

Brief Legal Description:



Name On Return:  
Name On Deed:

Photo	Call No.
-------	----------

FD-1

15-8		244
Map	Block	Parcel

Property Address: Property Acquired From:

Acquired By: Deed  Will  Approximate Date Acquired: Recorded Yes  No  D.B.  Pg.  Size: (Dim. or Ac.)


Bounded By: N. S. E. W.

Date	Grantor (From)	Grantee (To)	D.B.	Pg.	Type	W.D. Cons.
1-1-76	Key, Martha E.	Bowden, Robert	208	245	W	2 <sup>00</sup>
4-6-78	Bowden, Robert	Matthews, Raymond A.	298 336	698 854	W WD	4 <sup>00</sup>
8-82	Matthews, Raymond A.	Matthews, Alice M.	327	607	W	-D-

City	G.M.D.	L.D.	L.L.	Dimensions	Acreage				
		15			Return	Deed	Plat	Comp.	Used

Subdivision	Block	Lot	Plat Book	Page
Stir-Up Manor		33		

Brief Legal Description:





Name On Return:

Name On Deed:

Property Address:

Property Acquired From:

2-44	
Photo	Call No.

FD-1 244

15-8		227
Map	Block	Parcel

Acquired By:	Deed Will	Approximate Date Acquired:	Recorded Yes No	D.B. Pg.	Size (Dim. or Ac.)
--------------	-----------	----------------------------	-----------------	----------	--------------------

Bounded By:	N.	S.	E.	W.
-------------	----	----	----	----

Date	Grantor (From)	Grantee (To)	D.B.	Pg.	Type	W.D.Cons.
12/20/73	Windham Eve	MANOUS, Billy J.	155	682	WD	—
11/20/74	Manous, Billy J.	PRATER, Robert S. & Linda	172	309	W	42 <sup>20</sup>
3-11-76	Prater, Robert S. & Linda	Key, Martha E.	207	313	W	—

City	G.M.D.	L.D.	L.L.	Dimensions	Acreage				
	840	15	1553	97 x 190 155 x 203 irr	Return	Deed	Plat	Comp.	Used

Subdivision	Block	Lot	Plat Book	Page
Sturup Manor		33	8	57

Brief Legal Description:

10  
11  
12  
13  
14  
15  
16  
17  
18  
19  
20  
21  
22  
23  
24  
25  
26  
27  
28  
29  
30  
31  
32  
33  
34  
35  
36  
37  
38  
39  
40  
41  
42  
43  
44  
45  
46  
47  
48  
49  
50  
51  
52  
53  
54  
55  
56  
57  
58  
59  
60  
61  
62  
63  
64  
65  
66  
67  
68  
69  
70  
71  
72  
73  
74  
75  
76  
77  
78  
79  
80  
81  
82  
83  
84  
85  
86  
87  
88  
89  
90  
91  
92  
93  
94  
95  
96  
97  
98  
99  
100

Name On Return:	MAP BLOCK	PAR SUB
OLD: 1508		245 4
Name On Deed:	NEW: 1506D	Photo Cal: No 017

FD-1 245

15-8		226
Map	Block	Parcel

Property Address:	Property Acquired From:				
Acquired By:	Deed Will	Approximate Date Acquired:	Recorded Yes No	D.B. Pg.	Size (Dim. or Ac.)
Bounded By:	N.	S.	E.	W.	

Date	Grantor (From)	Grantee (To)	D.B.	Pg.	Type	W.D.Cons.
	Windham Eve	Manous, Ronald L. + Mildred	187	539	WD	51 <sup>50</sup>
8-22-78	Mildred Manous, Ronald L. &	& Joyce Davolt Williams, Lewis Anderson	244	743	WD	53 <sup>90</sup>

City	G.M.D.	L.D.	L.L.	Dimensions	Acreage				
					Return	Deed	Plat	Comp.	Used
	890	15	1553	125 x 215 124 x 190					

Subdivision	Block	Lot	Plat Book	Page
Star Up <del>Manor</del> Manor		34	8	57

Brief Legal Description:

10/10/10


10/10/10

10/10/10

Property Acquired From:	MAP OLD: 1508	BLOCK	PAR 246	SUB	15-8		246
Acct. No.	NEW: 1506D	Photo 018	Call No		Map	Block	Parcel

Date	Grantor (From)	Grantee (To)	D.B.	Pg.	Type	W.D.Cons
12-12-85	Watkinson, Alan D. <sup>1/2 int</sup>	Watkinson, Rita M. <sup>1/2 int</sup>	507	342	QCD	-0-

City	G.M.D.	L.D.	L.L.	Dimensions	Acreage				
	890	15	1553	44 x 220 125 x 231	Return	Deed	Plat	Comp.	Used
Subdivision					Block	Lot	Plat	Bk.	Page
Stic Up Manor						35	8		57
Brief Legal Description									



Name On Return:

2-44  
Photo Call No.

15-8  
Map Block Parcel  
~~225~~

Name On Deed:

Property Address: 121 Hartwood Dr

Property Acquired From:

Acquired By: Deed Will Approximate Date Acquired: Recorded Yes No D.B. Pg. Size (Dim. or Ac.)


Bounded By: N. S. E. W.

Date	Grantor (From)	Grantee (To)	D.B.	Pg.	Type	W.D.Cons.
3-13-75	Windham Eve	CROSS, Joseph A.	177	329	WD	5 <sup>00</sup>
2-17-82	Cross, Joseph A.	Watkinson, Alan D. Cathy <sup>a</sup>	317	403	WD	28 <sup>50</sup>
7-82	Watkinson, Cathaleen	Watkinson, Alan D	327	757	OC	D-

City	G.M.D.	L.D.	L.L.	Dimensions	Acreage				
					Return	Deed	Plat	Comp.	Used
	840	15	1553	94 x 220 125 x 231					

Subdivision	Block	Lot	Plat Book	Page
Star Up Manor		35	8	57

Brief Legal Description:





Name On Return:	MAP OLD: 1508	BLOCK	PAR 247	SUB	FD-1 247 15-8 230	Map	Block	Parcel
Name On Deed:	NEW: 1506D		Photo 019	Call No				

Property Address:			Property Acquired From:		
Acquired By:	Deed Will	Approximate Date Acquired:	Recorded Yes No	D.B. Pg.	Size (Dim. or Ac.)
Bounded By:	N.	S.	E.	W.	

Date	Grantor (From)	Grantee (To)	D.B.	Pg.	Type	W.D. Cons.
3/31/74	Wendham Eve	Kilpatrick, S. J. Wilson, Orlando	157	347	W	5 <sup>00</sup>
7/16/74	Wilson, Orlando	Kilpatrick, S. J.	167	288	W	1 <sup>00</sup>
8/14/74	Kilpatrick, S. J.	Gunderson, Robt. W. & Mary	168	686	W	40 <sup>00</sup>

City	G.M.D.	L.D.	L.L.	Dimensions	Acreage				
					Return	Deed	Plat	Comp.	Used
	890	15	1553	85 + 230 110 + 218					

Subdivision	Block	Lot	Plat Book	Page
Stir Up Manor		36	8	57

Brief Legal Description:

11  
12  
13  
14  
15  
16  
17  
18  
19  
20  
21  
22  
23  
24  
25  
26  
27  
28  
29  
30  
31  
32  
33  
34  
35  
36  
37  
38  
39  
40  
41  
42  
43  
44  
45  
46  
47  
48  
49  
50  
51  
52  
53  
54  
55  
56  
57  
58  
59  
60  
61  
62  
63  
64  
65  
66  
67  
68  
69  
70  
71  
72  
73  
74  
75  
76  
77  
78  
79  
80  
81  
82  
83  
84  
85  
86  
87  
88  
89  
90  
91  
92  
93  
94  
95  
96  
97  
98  
99  
100

Name On Return:	MAP OLD: 1508	BLOCK	PAR 248	SUB
Name On Deed:	NEW: 1506D		Photo 020	Call No.

15-8		248
Map	Block	Parcel

Property Address:	Property Acquired From:
-------------------	-------------------------

Acquired By:	Deed Will	Approximate Date Acquired:	Recorded Yes No	D.B. Pg.	Size: (Dim. or Ac.)
--------------	-----------	----------------------------	-----------------	----------	---------------------


Bounded By:	N.	S.	E.	W.
-------------	----	----	----	----

Date	Grantor (From)	Grantee (To)	D.B.	Pg.	Type	W.D. Cons.
7-7-78	<i>Society</i> The Equitable Life Assurance	Badham, Keith	243	43	WD	46 <sup>00</sup>
4-21-88	Badham, Keith	Badham, Keith & Gillian	211	684	W	1 <sup>00</sup>

City	G.M.D.	L.D.	L.L.	Dimensions	Acreage				
					Return	Deed	Plat	Comp.	Used
	890	15	1553	100 x 218 115 x 200					

Subdivision	Block	Lot	Plat Book	Page
<i>Stir Up Manor</i>		37	8	57

Brief Legal Description:



Name On Return:

2-44  
Photo Call No.

FD-1 248  
15-8 237  
Map Block Parcel

Name On Deed:

Property Address:

Property Acquired From:

Acquired By: Deed Will Approximate Date Acquired: Recorded Yes No D.B. Pg. Size: (Dim. or Ac.)

Bounded By: N. S. E. W.

Date	Grantor (From)	Grantee (To)	D.B.	Pg.	Type	W.D.Cons.
<del>4-17-74</del>	<del>Windham Eve</del>	<del>Wilson, Orlando</del>	<del>156</del>	<del>762</del>	<del>W</del>	<del>500</del>
<del>3-27-75</del>	<del>Wilson, Orlando</del>	<del>Daresta, James E.</del>	<del>177</del>	<del>766</del>	<del>WD</del>	<del>43<sup>50</sup></del>
1-9-78	Daresta, James E.	The Equitable Life Assurance Society	232	331	WD	43 <sup>90</sup>

City	G.M.D.	L.D.	L.L.	Dimensions	Acreage				
					Return	Deed	Plat	Comp.	Used
	890	15	1553	100x218 115x200					

Subdivision	Block	Lot	Plat Book	Page
Stir Up Manor		37	8	57

Brief Legal Description:



FD-1 249  
 15-8 ~~238~~  
 Map Block Parcel

Name On Return:	MAP BLOCK	PAR SUB
OLD: 1508	249	
Name On Deed:	NEW: 1506D	Photo Call No.
		021


Property Address: 308 Jenny's Row	Property Acquired From:			
Acquired By: Deed Will	Approximate Date Acquired:	Recorded Yes No	D.B. Pg.	Size: (Dim. or Ac.)
Bounded By: N.	S.	E.	W.	

Date	Grantor (From)	Grantee (To)	D.B.	Pg.	Type	W.D.Cons.
1/30/74	Wendham Eve	Millhollan, Samuel J.	158	145	40	550
7-14-77	Millhollan, Samuel J. 1/2 int.	Millhollan, Cathy A. 1/2 int.	221	665	WD	—
3-11-82	Millhollan, Cathy A.	Millhollan, Samuel J.	319	151	OC	5.00

City	G.M.D.	L.D.	L.L.	Dimensions	Acreage				
					Return	Deed	Plat	Comp.	Used
	890	15	1553	114 x 200 106 x 205					

Subdivision	Block	Lot	Plat Book	Page
Steer Up Manor		38	8	57

Brief Legal Description:  
 \_\_\_\_\_  
 \_\_\_\_\_






Property Address Acquired From: 316	MAP BLOCK OLD: 1508	PAR SUB 250	15-8		250
Acct. No.	NEW: 1506D	Photo Call to 022	Map	Block	Parcel

Date	Grantor (From)	Grantee (To)	D.B.	Pg.	Type	W.D. Cons
11-83	Fowler, Jerry + Barbara	Northside Investments Inc.	380	460	W.D.	3 <sup>00</sup>
11-3-83	" " "	Northside Properties Inc.	433	40	C.W.D.	3 <sup>00</sup>
8-31-86	Northside Properties	Gotay, Peter W. + Josephine H. Mahoney, Maureen E. +	561	72	W	32 <sup>00</sup>

City	G.M.D.	L.D.	L.L.	Dimensions	Acreage				
		15			Return	Deed	Plat	Comp.	Used
Subdivision					Block	Lot	Plat Bk.	Page	
Five-Up-Manor						39	8	57	
Brief Legal Description									



Name On Return:

Photo Call No.

15-8 Map Block Parcel 250

Name On Deed:

Property Address:

Property Acquired From:

Acquired By: Deed Will Approximate Date Acquired: Recorded Yes No D.B. Pg. Size: (Dim. or Ac.)

Bounded By: N. S. E. W.

Date Grantor (From) Grantee (To) D.B. Pg. Type W.D. Cons.

6/15/80 Morris, Steve & Vicki McTeer, Pauline C. 306 220 W 16<sup>30</sup>

12-82 McTeer, Pauline C. Bentley, Verney E. Jr. 336 581 WD 11<sup>50</sup>


1/27/83 Bentley, Verney E. Jr. Barbara K. Fowler, Jerry & 339 49 W 4<sup>00</sup>

City G.M.D. L.D. L.L. Dimensions Acreage Return Deed Plat Comp Used

Subdivision Block Lot Plat Book Page

Stir - Up - Manor 39 8 57

Brief Legal Description:



Name On Return:

Name On Deed:

2-44	
Photo	Call No.

FD-1 250

15-8		273
Map	Block	Parcel

Property Address:

Property Acquired From:

Acquired By:	Deed Will	Approximate Date Acquired:	Recorded Yes No	D.B. Pg.	Size: (Dim. or Ac.)
--------------	-----------	----------------------------	-----------------	----------	---------------------

Bounded By:	N.	S.	E.	W.
-------------	----	----	----	----

Date	Grantor (From)	Grantee (To)	D.B.	Pg.	Type	W.D.Cons.
4-30-75	<del>Windham Eve</del>	<del>Johns, William F.</del>	<del>188</del>	<del>550</del>	<del>WD</del>	<del>4850</del>
7-31-78	Johns, William F.	Tuley, Richard L.	244	494	WD	300
7-31-80	Tuley, Richard L.	Morris, Steve & Vickie S.	288	758	WD	10.40

City	G.M.D.	L.D.	L.L.	Dimensions	Acreage				
					Return	Deed	Plat	Comp.	Used
	890	15	1553	133 x 205 109 x 200					

Subdivision	Block	Lot	Plat Book	Page
Star Up Manor		39	8	57

Brief Legal Description:



FD-1 251  
 15-8 ~~250~~  
 Map Block Parcel

Name On Return: OLD: 1508 MAP BLOCK PAR SUB 251  
 Name On Deed: NEW: 1506D 023

Property Address: 312 Jenny's Row Property Acquired From:

Acquired By: Deed Will Approximate Date Acquired: Recorded Yes No D.B. Pg. Size: (Dim. or Ac.)

Bounded By: N. S. E. W.

Date	Grantor (From)	Grantee (To)	D.B.	Pg.	Type	W.D. Cons.
7-28-75	Windham Eve	HUGHES, STEPHEN R. & <sup>KAREN H.</sup>	183	555	WD	790
11/84	HUGHES, STEPHEN R. & KAREN H.	FEREGA, ROBERT J. & NANCY J.	430	421	W	75 <sup>50</sup>

City	G.M.D.	L.D.	L.L.	Dimensions	Acreage				
					Return	Deed	Plat	Comp.	Used
	890	15	1553	110 x 200					

Subdivision	Block	Lot	Plat Book	Page
3+10 U <sub>1</sub> Manor		part of 40 & 41	8	57

Brief Legal Description:  
 Very small portion of lot 40 added to 41 & very small portion of 41 added to 40  
 No value change made.





Name On Return:

Name On Deed:

Property Address:

MAP BLOCK PAR SUB  
 OLD: 1508 -252  
 NEW: 1506D -024

FD-1  
 15-8  
 Map Block Parcel

Acquired By: Deed Will

Approximate Date Acquired:

Recorded Yes No

D.B. Pg.

Size: (Dim. or Ac.)

Bounded By:


N.

S.

E.

W.

Date	Grantor (From)			Grantee (To)			D.B.	Pg.	Type	W.D. Cons.	
7-7-82	Shumaker, J. Dean			Donaldson, Bernard H. Jr.			325	117	WD	68.20	
8-1-86	Donaldson, Bernard H. Jr. <sup>1/2 int.</sup>			Donaldson, Melissa R. <sup>1/2 int.</sup>			560	41	W	—	
2-26-92	Donaldson, Melissa R.			Boy, Philip L.			1155	234	WD	106.60	
City		G.M.D.	L.D.	L.L.U.	Dimensions		Acreage				
		890	15	1553			Return	Deed	Plat	Comp.	Used
		Subdivision			Block	Lot	Plat Book	Page			
		Stic-Up Manor				41	8	57			
Brief Legal Description:											



Name On Return:

2-44  
Photo Call No.

FD-1 252  
15-8 255  
Map Block Parcel

Name On Deed:

Property Address:

Property Acquired From:

Acquired By: Deed Will Approximate Date Acquired: Recorded Yes No D.B. Pg. Size: (Dim. or Ac.)

Bounded By: N. S. E. W.

Date	Grantor (From)		Grantee (To)		D.B.	Pg.	Type	W.D. Cons.			
5-9-75	Windham Eve		Marrina, Betty + Harris, David		179	603	WD	500			
11-11-75	Marrina's Betty + Harris David		SPEAR, MARVIN L. + Joyce E.		189	446	WD	1090			
6-26-78	Spear, MARVIN L. + Joyce E.		Shumaker, J. Dean		241	406	WD	750			
	City	G.M.D.	L.D.	L.L.	Dimensions		Acreage				
		890	15	1553	110 x 200		Return	Deed	Plat	Comp.	Used
	Subdivision				Block	Lot	Plat Book	Page			
	Stir Up Manor					part of 41	8	57			
Brief Legal Description:					part of 40						



FD-1 253

15.8		<del>262</del>
Map	Block	Parcel

Name On Return: -MAP -BLOCK PAR SUB -  
 OLD: 1508 253  
 Name On Deed: NEW: 1506D 025

Property Address: \_\_\_\_\_ Property Acquired From: \_\_\_\_\_

Acquired By: Deed Will \_\_\_\_\_ Approximate Date Acquired: \_\_\_\_\_ Recorded Yes No \_\_\_\_\_ D.B. Pg. \_\_\_\_\_ Size: (Dim. or Ac.) \_\_\_\_\_

Bounded By: N. \_\_\_\_\_ S. \_\_\_\_\_ E. \_\_\_\_\_ W. \_\_\_\_\_

Date	Grantor (From)	Grantee (To)	D.B.	Pg.	Type	W.D. Cons.
6-19-75	Wendham Eve	Manous, Billy	182	93	WD	500
11-16-75	Manous, Billy	Barbic, Jeffrey D. & Nancy P.	188	5/9	WD	5/00
10-1-91	Barbic, Jeffrey D. & Nancy P.	Alliance Mortgage Company of Florida	1067	52	DUD	78.10

City	G.M.D.	L.D.	L.L.	Dimensions	Return	Deed	Plat	Comp.	Used
	890	15	1553	190 x 200 x 52 x 130 x 165 irr					Used

Subdivision	Block	Lot	Plat Book	Page
Stir up Manor		42	8	57

Brief Legal Description:  
 \_\_\_\_\_  
 \_\_\_\_\_

0

[The page contains extremely faint and illegible text, likely bleed-through from the reverse side of the document. The text is scattered across the page and is not readable.]

5.50

15-8-253

FILE # S14120

# WARRANTY DEED

Florida  
STATE OF ~~GEORGIA~~, COUNTY OF Duval

THIS INDENTURE, made the 8th day of May, in the year one thousand nine hundred AND NINETY-TWO, between ALLIANCE MORTGAGE COMPANY OF FLORIDA,

of the County of CHEROKEE, and State of Georgia, as party or parties of the first part, hereinafter called Grantor, and

RALPH FISHER

as party or parties of the second part, hereinafter called Grantee (the words "Grantor" and "Grantee" to include their respective heirs, successors and assigns where the context requires or permits).

WITNESSTH that: Grantor, for and in consideration of other good and valuable considerations and the sum of Ten and no/100 (\$10.00) Dollars in hand paid at and before the sealing and delivery of these presents, the receipt whereof is hereby acknowledged, has granted, bargained, sold, aliened, conveyed and confirmed, and by these presents does grant, bargain, sell, alien, convey and confirm unto the said Grantee.

ALL THAT TRACT OR PARCEL OF LAND LYING AND BEING IN LAND LOTS 1552 AND 1553 OF THE 15TH DISTRICT, 2ND SECTION, CHEROKEE COUNTY, GEORGIA, BEING LOT 42, STIR-UP MANOR, AS PER PLAT RECORDED IN PLAT BOOK 8, PAGE 57, IN THE OFFICE OF THE CLERK OF SUPERIOR COURT OF CHEROKEE COUNTY, GEORGIA RECORDS, WHICH RECORDED PLAT IS INCORPORATED HEREIN AND MADE A PART HEREOF BY REFERENCE.

71.50


Cobb County, Georgia  
Paid 71.50 Real Estate Transfer Tax  
Date 5-15-92  
Jay C. Stephenson  
Clerk of Superior Court

FILED AND RECORDED  
92 MAY 15 PM 12:29  
J.C. Stephenson  
COBB SUPERIOR COURT CLERK

TO HAVE AND TO HOLD the said tract or parcel of land, with all and singular the rights, members and appurtenances thereof, to the same being, belonging, or in anywise appertaining, to the only proper use, benefit and behoof of the said Grantee forever in FEE SIMPLE.

AND THE SAID Grantor will warrant and forever defend the right and title to the above described property unto the said Grantee against the claims of all persons whomsoever.

IN WITNESS WHEREOF, the Grantor has signed and sealed this deed, the day and year above written.





Name On Return:	MAP BLOCK PAR SUB OLD: 1508 254	FD-1	
Name On Deed:	NEW: 1506D	15-8	254
		Map	Block Parcel

Property Address: *318 Jenny's Row* Property Acquired From:

Acquired By:	Deed Will	Approximate Date Acquired:	Recorded Yes No	D.B. Pg.	Size: (Dim. or Ac.)
--------------	-----------	----------------------------	-----------------	----------	---------------------


Bounded By:	N.	S.	E.	W.
-------------	----	----	----	----

Date	Grantor (From)	Grantee (To)	D.B.	Pg.	Type	W.D. Cons.
7/25/79	Muller, John S. <sup>each 1/2 int.</sup>	Osborn, Candice A. <sup>each 1/2 int.</sup>	267	255	W	150
9/26/81	Osborn, Candice A. & Muller, John S.	Gotay, Peter W. & Mahoney, Maureen E.	307	45	W	1590
11-11-86	Peter W. Gotay & Maureen E. Mahoney	Gotay, Peter W. & Maureen E. Mahoney	624	515	WD	-0-

City	G.M.D.	L.D.	L.L.	Dimensions	Acreage				
	890	15	1153		Return	Deed	Plat	Comp.	Used

Subdivision	Block	Lot	Plat Book	Page
<i>Stir-up Manor</i>		43	8	57

Brief Legal Description:



FD-1 254  
 15-8 ~~268~~  
 Map Block Parcel

Name On Return:  
 Name On Deed:

2-44  
 Photo Call No.

Property Address:

Property Acquired From:

Acquired By: Deed Will \_\_\_\_\_ Approximate Date Acquired: \_\_\_\_\_ Recorded Yes No \_\_\_\_\_ D.B. Pg. \_\_\_\_\_ Size: (Dim. or Ac.) \_\_\_\_\_


Bounded By: N. S. E. W.

Date	Grantor (From)	Grantee (To)	D.B.	Pg.	Type	W.D. Cons.
5-23-75	Windham Eve	Manous, Billy	180	280	W	500
1-8-76	Manous, Billy	Locklear, Gaines S.	191	126	W	—
12-20-77	LOCKLEAR, GAINES S.	MULLER, JOHN S. 1/2 Int.	231	219	W	730

City	G.M.D.	L.D.	L.L.	Dimensions	Acreage				
	89B	15	153	110 x 165 x 531 126 184 irr	Return	Deed	Plat	Comp.	Used

Subdivision	Block	Lot	Plat Book	Page
Stir Up. Manor		43	8	57

Brief Legal Description:  
 \_\_\_\_\_  
 \_\_\_\_\_




Property Acquired From:	MAP BLOCK PAR SUB OLD: 1508 255
Acct. No. 317 JENNY NEW. 1506D	Photo 027 Call No

15-8		255
Map	Block	Parcel

Date	Grantor (From)	Grantee (To)	D.B.	Pg.	Type	W.D.Cons
8-2-84	Teena C. Wilson, Larry K. &	Ridgeway, Warren E.	413	39	WD	57 <sup>50</sup>
11-8-84	Ridgeway, Warren E. <sup>1/2 int.</sup>	Ridgeway, Deborah <sup>1/2 int.</sup>	467	615	WD	-0-
11-12-90	Ridgeway, Warren E.	Ridgeway, Anne Marie	1168	17	QCD	-0-
11-12-90	Ridgeway, Deborah	Ridge way, Anne Marie	925	291	QCD	-0-
3-10-92	Ridgeway, Anne Marie	Ridgeway, LARRY A. JR.	1168	18	QCD	-0-

City	G.M.D.	L.D.	L.L.	Dimensions	Acreage				
	890	15	1153	126 x 53 x 38 x 231 IRR	Return	Deed	Plat	Comp.	Used
Subdivision					Block	Lot	Plat Bk.	Page	
Stir-Up-Manor						44	8	57	
Brief Legal Description									



Name On Return:

2-44

15-8 219

Name On Deed:

Photo Call No.

Map Block Parcel

Property Address:

Property Acquired From:

Acquired By: Deed Will Approximate Date Acquired: Recorded Yes No D.B. Pg. Size: (Dim. or Ac.)

Bounded By: N. S. E. W.

Date	Grantor (From)	Grantee (To)	D.B.	Pg.	Type	W.D. Cons.
8/26/75	Windham Eve	Hester, Thurman	185	362	W	5 <sup>00</sup>
11-20-75	Hester, Thurman	Ballard, Sue A.	189	391	WD	39 <sup>50</sup>
6-15-78	Ballard, Sue A.	Wilson, Larry K. + Teresa	249	190	WD	43 <sup>00</sup>

City	G.M.D.	L.D.	L.L.	Dimensions	Acreage				
					Return	Deed	Plat	Comp.	Used
	890	15	1153	126 x 53 + 38 x 23 i r					

Subdivision	Block	Lot	Plat Book	Page
Stir Up Manor		44	8	57

Brief Legal Description:





FD-1 256  
 15.8 278  
 Map Block Parcel

Name On Return: MAP BLOCK PAR SUB  
 OLD: 1508 256  
 Name On Deed: NEW: 1506D  
 Photo 028 Call No.


Property Address: Property Acquired From:  
 Acquired By: Deed Will Approximate Date Acquired: Recorded Yes No D.B. Pg. Size: (Dim. or Ac.)  
 Bounded By: N. S. E. W.

Date	Grantor (From)	Grantee (To)	D.B.	Pg.	Type	W.D. Cons.
9/16/76	Windham Eve	Purifoy, William R.	204	764	W	?
3-77	Purifoy, Wm. R.	Nall, Ronald R. + Linda S.	213	677	W	—

City	G.M.D.	L.D.	L.L.	Dimensions	Acreage				
	890	15	1153	118 x 40 x 200 x 111 x 80 irr	Return	Deed	Plat	Comp.	Used

Subdivision	Block	Lot	Plat Book	Page
Stir Up Manor		45	8	57

Brief Legal Description:  
 \_\_\_\_\_  
 \_\_\_\_\_



FD-1 257  
 15.8. 261  
 Map Block Parcel

Name On Return:	MAP BLOCK PAR SUB
OLD: 1508	257
Name On Deed:	Photo Call No.
NEW: 1506D	029

Property Address: *313 Jenny's Row* Property Acquired From:

Acquired By: Deed Will — Approximate Date Acquired: Recorded Yes — No — D.B. — Pg. — Size: (Dim. or Ac.)

Bounded By: N. S. E. W.

Date	Grantor (From)	Grantee (To)	D.B.	Pg.	Type	W.D. Cons.
7-29-75	Windham Eve	HARDER, NADINE	183	595	WD	1060
12-20-84	HARDER, Nadine	Wayne Thackston Jr. Young, Ronald J. &	434	603	WD	60 <sup>00</sup>

City	G.M.D.	L.D.	L.L.	Dimensions	Acreage				
	890	15	1553	110 x 200	Return	Deed	Plat	Comp.	Used

Subdivision	Block	Lot	Plat Book	Page
<i>Stir Up Manor</i>		46	8	57

Brief Legal Description:



Name On Return:	MAP OLD: 1508	BLOCK	PAR 258	SUB
Name On Deed:	NEW: 1506D		Photo	Cell No.
			030	

FD-1

15-8		258
Map	Block	Parcel


Property Address:			Property Acquired From:		
Acquired By:	Deed _____ Will _____	Approximate Date Acquired:	Recorded Yes _____ No _____	D.B. _____ Pg. _____	Size: (Dim. or Ac.)
Bounded By:	N.	S.	E.	W.	

Date	Grantor (From)	Grantee (To)	D.B.	Pg.	Type	W.D. Cons.
	Windham, Eva	H. A. I. Corp.				
5/3/74	H A I Corp.	Linda H. Roper, Paul B. &	163	30	W	640
6-16-86	Roper, Paul B. & Linda H.	Melissa R. Donaldson Bernard H. Jr.	540	634	W	8750

City	G.M.D.	L.D.	L.L.	Dimensions	Acreage				
					Return	Deed	Plat	Comp.	Used

Subdivision	Block	Lot	Plat Book	Page
Steep-up-Manor S/D		47	7	166

Brief Legal Description:



Property Acquired From:
Acct. No.

Photo	Call No
-------	---------


15N06D		31
Map	Block	Parcel

Date	Grantor (From)	Grantee (To)	D.B.	Pg.	Type	W.D. Cons
8/29/02	DIDICHER, BETTY J.	WEST, DOUGLAS M.	5497	58	W/D	125. <sup>00</sup>

City	G.M.D.	L.D.	L.L.	Dimensions	Acreage				
					Return	Deed	Plat	Comp.	Used
		15	1153						

Subdivision	Block	Lot	Plat Bk.	Page
STIR-UP MANOR		48	8	51


Brief Legal Description





Name On Return:	MAP OLD: 1508	BLOCK	PAR 259	SUB	FD-1	259	15-8		277
Name On Deed:	NEW: 1506D		Photo 031	Cell No.	Map	Block	Parcel		
Property Address:					Property Acquired From:				
Acquired By:	Deed _____ Will _____	Approximate Date Acquired:	Recorded Yes _____ No _____	D.B. _____ Pg. _____	Size: (Dim. or Ac.)				
Bounded By:	N.	S.	E.	W.					

Date	Grantor (From)	Grantee (To)				D.B.	Pg.	Type	W.D. Cons.	
7-20-75	Windham Eve	McDONALD, Robert A. & <sup>GALE J.</sup> <del>McCutcheon</del>				182	670	WD	700	
7-80	McDONALD, Robt. A. & <sup>Gale J.</sup> <del>McCutcheon</del>	McCutcheon, CAROL & <del>Charles T.</del>				288	296	WD	49.90	
5/15/85		DIDICHER, BETTY J.				4139	1666	W/D	113.00	
City		G.M.D.	L.D.	L.L.	Dimensions	Acreage				
		890	15	1553	138 x 201 86 x 200	Return	Deed	Plat	Comp.	Used
Subdivision						Block	Lot	Plat Book	Page	
Stir Up Manor							48	8	51	
Brief Legal Description:										



Name On Return:	MAP BLOCK	PAR SUB
OLD: 1508		260
Name On Deed:	NEW: 1506D	Photo Call No
		032

FD-1      260

15-8		<del>244</del>
Map	Block	Parcel

Property Address:		Property Acquired From:			
Acquired By:	Deed Will	Approximate Date Acquired:	Recorded Yes No	D.B. Pg.	Size: (Dim. or Ac.)
Bounded By:	N.	S.	E.	W.	

Date	Grantor (From)	Grantee (To)	D.B.	Pg.	Type	W.D. Cons.
10/2/73	Windham Eve	Schnur, Jay	449	244	WD	5.50

City	G.M.D.	L.D.	L.L.	Dimensions	Acreage				
					Return	Deed	Plat	Comp.	Used
	890	15	1553	115 x 195 110 x 201					

Subdivision	Block	Lot	Plat Book	Page
Star Up Manor		49	8	57

Brief Legal Description:

---



---



FD-1

Name On Return:	MAP OLD: 1508	BLOCK	PAR .261	SUB	
Name On Deed:	NEW: 1506D		Photo 033	Call No.	

15-8		261
Map	Block	Parcel

Property Address:			Property Acquired From:		
Acquired By:	Deed _____ Will _____	Approximate Date Acquired:	Recorded Yes _____ No _____	D.B. _____ Pg. _____	Size: (Dim. or Ac.)
Bounded By:	N.	S.	E.	W.	

Date	Grantor (From)	Grantee (To)	D.B.	Pg.	Type	W.D.Cons.
10-25-79	Sharon V. Willis, Mason E. &	Jack A. Uhler Miller, Kent W. &	274	331	WD	12 <sup>00</sup>
12/18/90	Miller, Kent W. & J.H. Uhler	Ridgeway, Daniel P.	956	285	W	9 <sup>60</sup> *
5-29-91	Ridgeway, Daniel P.	Ridgeway, Laura Joan	1007	27	Doc	-0-

City	G.M.D.	L.D.	L.L.D.	Dimensions	Acreage				
					Return	Deed	Plat	Comp.	Used
	890	15	1553	111 x 192 110 x 195					

Subdivision	Block	Lot	Plat Book	Page
Stir Up Manor		50	8	57

Brief Legal Description:

\_\_\_\_\_

\_\_\_\_\_

Brief Report

FD-1 261

Name On Return:

2-44	
Photo	Call No.

15-8		236
Map	Block	Parcel

Name On Deed:

Property Address:

Property Acquired From:

Acquired By:	Deed Will	Approximate Date Acquired:	Recorded Yes No	D.B. Pg.	Size: (Dim. or Ac.)
--------------	-----------	----------------------------	-----------------	----------	---------------------


Bounded By:	N.	S.	E.	W.
-------------	----	----	----	----

Date	Grantor (From)	Grantee (To)	D.B.	Pg.	Type	W.D. Cons.
<del>13/1/74</del>	<del>Windham, Eve</del>	<del>Kilpatrick, S.J. Wilson, Orlando +</del>	<del>157</del>	<del>425</del>	<del>W</del>	<del>520</del>
7-18-75	Wilson, Orlando	Cobb Exchange Bank	183	152		
7-29-76	Cobb Exchange Bank	Willis, MASON E. + SHARON <sup>V.</sup>	202	225	W	33 <sup>70</sup>

City	G.M.D.	L.D.	L.L.	Dimensions	Acreage				
	840	15	1553	111 x 192 110 + 195	Return	Deed	Plat	Comp.	Used

Subdivision	Block	Lot	Plat Book	Page
Stir Up Manor		50	8	57

Brief Legal Description:





Property Acquired From: MAP 1508 BLOCK 262 PAR 262 SUB  
 Aqct. No. NEW: 1506D 034

15-8  
 Map Block Parcel  
 262

Date	Grantor (From)	Grantee (To)	D.B.	Pg.	Type	W.D. Cons
8-7-87	Roberts, Louie F.	Hunt D.W.	652	252	WD	5 <sup>30</sup>
8-21-87	Hunt D.W.	Debra Ann Wilson William Howard	655	50	Jr. & WD	5 <sup>00</sup>
8-31-88	Debra Ann Wilson, William Howard, Jr. &	Jennifer Catherine Thompson, Gregory Alan &	737	7/664	WA.	7 <sup>30</sup>
6/89	THOMPSON, JENNIFER C.	THOMPSON, GREGORY ALAN	798	577	QC	-0-
9-15-89	Thompson, Gregory Alan	Exclusive Properties, Inc.	820	30	WP	1 <sup>00</sup>
9-16-89	Exclusive Properties, Inc.	Mary Ann Craddock Michael T.	820	29	WD	4 <sup>20</sup>
City		G.M.D.	L.D.	L.L.	Dimensions	Acreage
			15	1553		
Subdivision		Block	Lot	Plat	Bk.	Page
Stir Up Manor			51	12		47
Brief Legal Description						



Name On Return:		2-44		15-8		262	
Name On Deed:		Photo		Call No.		Map Block Parcel	
Property Address:				Property Acquired From:			
Acquired By:	Deed Will	Approximate Date Acquired:	Recorded Yes No	D.B. Pg.	Size: (Dim. or Ac.)		
Bounded By:	N.	S.	E.	W.			

Date	Grantor (From)	Grantee (To)	D.B.	Pg.	Type	W.D. Cons.	
1-6-78	<sup>Joyce</sup> Berridge, William M. &	<sup>Beverly H.</sup> Hughes, Norman L. &	231	759	WD	250	
6-5-84	<sup>Beverly</sup> Hughes, Norman L. &	<sup>Linda G.</sup> Roberts, Louie F. &	404	234	W	66 <sup>80</sup>	
1-12-87	Roberts, Linda G.	Roberts, Louie F.	652	251	WD	-0-	
	City	G.M.D.	L.D.	LL.	Dimensions	Acreage	
		890	15	1553	97 X 211 X 70 100 X 192 IRR	Return Deed Plat Comp. Used	
	Subdivision			Block	Lot	Plat Book	Page
	Stir Up Manor				51	8	57
Brief Legal Description:						12	47



Name On Return:

2-44

15-8 231

Name On Deed:

Photo Call No.

Map Block Parcel

Property Address:

Property Acquired From:

Acquired By: Deed Will Approximate Date Acquired: Recorded Yes No D.B. Pg. Size (Dim. or Ac.)

Bounded By: N. S. E. W.

Date	Grantor (From)	Grantee (To)	D.B.	Pg.	Type	W.D. Cons.
1-31-74	Windham Eve	Wilson, Orlando	157	422	W	500
2-16-74	Wilson, Orlando	Kilpatrick, S. J.	167	389	W	100
4-2-75	Kilpatrick, S. J.	Berridge, William M. & Joyce	178	337	WD	4460

City	G.M.D.	L.D.	L.L.	Dimensions	Acreage				
	840	18	1553	97 x 211 x 70 160 x 192 irr.	Return	Deed	Plat	Comp.	Used

Subdivision	Block	Lot	Plat Book	Page
Strv Up Manor		51	8	57


Brief Legal Description:



Name On Return:	MAP BLOCK	PAR	SUB		
	OLD: 1508	263			
Name On Deed:	NEW: 1506D	Photo	Call No.		
		035			
Property Address:			Property Acquired From:		
Acquired By:	Deed Will	Approximate Date Acquired:	Recorded Yes No	D.B. Pg.	Size: (Dim. or Ac.)
Bounded By:	N.	S.	E.	W.	

15-8		263
Map	Block	Parcel

Date	Grantor (From)	Grantee (To)	D.B.	Pg.	Type	W.D. Cons.
5-20-76	MASSEY, Wm. R. 1/2	MASSEY, Yvonne F.	199	30	W	—
11/10/80	MASSEY, Wm. R. & Yvonne	Executrans, Inc.	297	919	W	1950
12/9/80	Executrans Inc.	Sally R. Schultz, Robert L.	297	920	W	1950
	City	G.M.D.	L.D.	L.L.	Dimensions	Acreage
		89	15	1563		Return Deed Plat Comp. Used
Subdivision			Block	Lot	Plat Book	Page
Stir-up Manor				52	8	57
Brief Legal Description:						





FD-1 263

15.8		<del>227</del>
Map	Block	Parcel

Name On Return: \_\_\_\_\_

Name On Deed: \_\_\_\_\_

2-44	
Photo	Call No.

Property Address: \_\_\_\_\_

Property Acquired From: \_\_\_\_\_

Acquired By:	Deed Will _____	Approximate Date Acquired:	Recorded Yes _____ No _____	D.B. _____ Pg. _____	Size: (Dim. or Ac.)
--------------	-----------------	----------------------------	-----------------------------	----------------------	---------------------

Bounded By:	N.	S.	E.	W.
-------------	----	----	----	----

Date	Grantor (From)	Grantee (To)	D.B.	Pg.	Type	W.D. Cons.
4/10/74	Windham Eve	Wilson, Orlando	156	444	W	500
7-18-75	Wilson, Orlando	Cobb Exchange Bank	183	155	-	---
5-20-76	Cobb Exchange Bank	Massey, Wm. R.	198	565	W	38 <sup>90</sup>


City	G.M.D.	L.D.	L.L.	Dimensions	Acreage				
	890	15	1553	125 x 214 125 x 211	Return	Deed	Plat	Comp.	Used

Subdivision	Block	Lot	Plat Book	Page
Star Up Manor		<del>52</del> 52	8	57

Brief Legal Description: \_\_\_\_\_

\_\_\_\_\_

\_\_\_\_\_




FD-1

Name On Return:	MAP BLOCK	PAR SUB	15-8		264
Name On Deed:	OLD: 1508	Photo	Map	Block	Parcel
Property Address:	NEW: 1506D	036			264
Property Address:	Property Acquired From:				
Acquired By:	Deed Will	Approximate Date Acquired:	Recorded Yes No	D.B. Pg.	Size: (Dim. or Ac.)
Bounded By:	N.	S.	E.	W.	

Date	Grantor (From)	Grantee (To)	D.B.	Pg.	Type	W.D. Cons.
4/1/80	Windham, Evelyn I.	Edwards, John D.	284	344	W	15 <sup>20</sup>
4/1/80	Edwards, John D. 1/2 int.	Edwards, Suzanne M.	284	463	W	—
2-28-90	Edwards, John D.	Edwards, Suzanne M.	855	45B	DCD	—

City	G.M.D.	L.D.	L.L.	Dimensions	Acreage				
					Return	Deed	Plat	Comp.	Used
	890	15							
Subdivision					Block	Lot	Plat Book	Page	
Stir-up Manor						53	8	57	

Brief Legal Description:



FD-1 264

Name On Return:

2-44  
Photo Call No.

15-8  
Map Block Parcel

Name On Deed:


Property Address:

Property Acquired From:

Acquired By: Deed Will Approximate Date Acquired: Recorded Yes No D.B. Pg. Size (Dim. or Ac.)

Bounded By: N. S. E. W.

Date	Grantor (From)	Grantee (To)	D.B.	Pg.	Type	W.D.	Cons.			
9/19/77	Windham Eve	Era Rebecca Wilson, French Ray &	170	254	W	5	50			
4-78	Wilson French Ray & Era Rebecca	Kitson, Susan K.	237	120	WD	2	50			
3/25/80	LOAN HSEN Marietta Fed. Sav. &	Windham Evelyn I.	283	436	W	4	10			
City		G.M.D.	L.D.	L.L.	Dimensions	Acreage				
		890	15	1553	90 x 221 142 x 216	Return	Deed	Plat	Comp.	Used
Subdivision						Block	Lot	Plat Book	Page	
Steer Up Manor							53	8	57	
Brief Legal Description:										



FD-1 265  
 15.8 232  
 Map Block Parcel

Name On Return:	MAP BLOCK PAR SUB
OLD: 1508	265
Name On Deed:	Photo Call No.
NEW: 1506D	037


Property Address:	Property Acquired From:				
Acquired By:	Deed Will	Approximate Date Acquired:	Recorded Yes No	D.B. Pg.	Size (Dim. or Ac.)
Bounded By:	N.	S.	E.	W.	

Date	Grantor (From)	Grantee (To)	D.B.	Pg.	Type	W.D.Cons.
9/27/74	Windham Eve	Kovitch, Michael A.	190	353	W	700
8/23/79	Kovitch, Michael A.	West, Paul H. Jr.	269	454	W	830
2-14-89	West, Paul H. Jr.	West, Bobbie P.	777	453	W/D	0

City	G.M.D.	L.D.	L.L.	Dimensions	Acreage				
					Return	Deed	Plat	Comp.	Used
	890	15	1553	105 x 216 110 x 201					

Subdivision	Block	Lot	Plat Book	Page
Stir Up Manor		54	8	57

Brief Legal Description:  
 \_\_\_\_\_  
 \_\_\_\_\_





Name On Return:	MAP BLOCK	PAR SUB	FD-1 266			
	OLD: 1508	266	15-8		<del>235</del>	
Name On Deed:	NEW: 1506D	Photo 038	Call No.	Map	Block	Parcel


Property Address:			Property Acquired From:			
Acquired By:	Deed Will	Approximate Date Acquired:	Recorded Yes No	D.B. Pg.	Size: (Dim. or Ac.)	
Bounded By:	N.	S.	E.	W.		

Date	Grantor (From)	Grantee (To)	D.B.	Pg.	Type	W.D.Cons.
1-26-76	Wendham Eve	Ingram, Tommy <sup>Mary E.</sup> Lamar +	191	727	W	1 <sup>00</sup>

City	G.M.D.	L.D.	L.L.	Dimensions	Acreage				
					Return	Deed	Plat	Comp.	Used
	990	18	1553	110' x 20'					

Subdivision	Block	Lot	Plat Book	Page
Steir Up Manor		55	8	57

Brief Legal Description:



Name On Return:	MAP BLOCK	PAR SUB	FD-1		
Name On Deed:	OLD: 1508	267	15-8		267
Property Address:	NEW: 1506D	039	Map	Block	Parcel
Acquired By:	Deed Will	Approximate Date Acquired:	Recorded Yes No	D.B. Pg.	Size: (Dim. or Ac.)
Bounded By:	N.	S.	E.	W.	

Date	Grantor (From)	Grantee (To)	D.B.	Pg.	Type	W.D. Cons.
3-7-77	Woodruff, Rudy C.	Beddingfield, William C. Prindle, Wm. L. Jr. &	213	227	W	40 <sup>50</sup>
11-13-78	Beddingfield, Wm. C. Prindle, Wm. L. Jr. & S.	Pott, David H. & Rose Ann	250	431	W19	46 <sup>90</sup>

City	G.M.D.	L.D.	L.L.	Dimensions	Acreage				
		15	1553		Return	Deed	Plat	Comp.	Used

Subdivision	Block	Lot	Plat Book	Page
Stir Up Manor		56		

Brief Legal Description:

1875

FD-1      267

15-8		275
Map	Block	Parcel

Name On Return:

2-44

Name On Deed:

Photo	Call No.
-------	----------

Property Address:

Property Acquired From:

Acquired By:	Deed <input type="checkbox"/> Will <input type="checkbox"/>	Approximate Date Acquired:	Recorded Yes <input type="checkbox"/> No <input type="checkbox"/>	D.B. <input type="checkbox"/> Pg. <input type="checkbox"/>	Size: (Dim. or Ac.)
--------------	---	----------------------------	---	--	---------------------

Bounded By:	N.	S.	E.	W.
-------------	----	----	----	----

Date	Grantor (From)	Grantee (To)	D.B.	Pg.	Type	W.D. Cons.
4/5/74	Wardham Eve	H.A.I. CORP.	161	95	w/d	
6-76	<del>Harris, David</del> Harris, David	Woodruff, Rudge	199	667	w/d	900
75	Hai Corp.	" "	211	66	w	


City	G.M.D.	L.D.	L.L.	Dimensions	Acreage				
					Return	Deed	Plat	Comp.	Used
	890	15	1553	110 x 200					

Subdivision	Block	Lot	Plat Book	Page
Stir Up Manor		56	8	57

Brief Legal Description:









Duplicate

Name On Return:

Photo Call No.

15-8 Map Block Parcel 268

Name On Deed:

Property Address:

Property Acquired From:

Acquired By: Deed Will Approximate Date Acquired: Recorded Yes No D.B. Pg. Size: (Dim. or Ac.)

Bounded By: N. S. E. W.


324 81 CWD - 0

Date	Grantor (From)	Grantee (To)	D.B.	Pg.	Type	W.D. Cons.
6/82	VOLMARY, Wm. J	ASSOCIATES FINANCIAL SERVICES of AMERICA	323	679	Deed	31 <sup>80</sup>
11-19-82	Associates Financial Services of America	Westbury Const. Co. Inc	334	153	WD	44 <sup>50</sup>
11-19-82	Westbury Const. Co. Inc	Sherrill M. Crowe, James R &	334	154	WD	60 <sup>00</sup>

City	G.M.D.	L.D.	LL.	Dimensions	Acreage				
		15	1553		Return	Deed	Plat	Comp.	Used

Subdivision	Block	Lot	Plat Book	Page
Stri UP Manor		57	8	57

Brief Legal Description:



FD-1

Name On Return:

Photo	Call No.

15-8		268
Map	Block	Parcel

Name On Deed:

Property Address: 210 Don John Trail

Property Acquired From:

Acquired By: Deed  Will  Approximate Date Acquired: Recorded Yes  No  D.B.  Pg.  Size: (Dim. or Ac.)


Bounded By: N. S. E. W.

Date	Grantor (From)	Grantee (To)	D.B.	Pg.	Type	W.D.Cons.
9-19-80	Volmarc William	Volmarc Patricia	292	466	DCD	-0-
10-1-82	Services, Attorney Associates Financial	Services of America, Inc Associates Financial	324	81	Corrective DUP #31,771.03	

City	G.M.D.	L.D.	L.L.	Dimensions	Acreage				
					Return	Deed	Plat	Comp.	Used
	890	15	1553	119 x 200 109 x 204					

Subdivision	Block	Lot	Plat Book	Page
Stic Up Manor		57	8	57

Brief Legal Description:



FD-1 268  
 15-8 248  
 Map Block Parcel

Name On Return:

2-44  
 Photo Call No.

Name On Deed:

Property Address:

Property Acquired From:

Acquired By: Deed Will Approximate Date Acquired: Recorded Yes No D.B. Pg. Size: (Dim. or Ac.)


Bounded By: N. S. E. W.

Date	Grantor (From)	Grantee (To)	D.B.	Pg.	Type	W.D. Cons.
11/24	W. and H. E. E. E.	H.A.I. Corp.	205 167	443 95	181/10	
6-76	HARRIS, DAVID	Woodruff, Rudy E.	199	667	W	900
9-27-76	Woodruff, Rudy E.	Volmary, William J.	205	1420 3	W	500

City	G.M.D.	L.D.	L.L.	Dimensions	Acreage				
	890	15	1553	1191 200 109 x 204	Return	Deed	Plat	Comp.	Used

Subdivision	Block	Lot	Plat Book	Page
54. r Up Manor		57	8	57

Brief Legal Description:



Name On Return:	MAP BLOCK	PAR SUB
OLD: 1508		269
Name On Deed:	NEW: 1506D	Photo Call No.
		041

**FD-1**

15-8		269
Map	Block	Parcel

Property Address: <i>212 Don John Trail</i>	Property Acquired From:			
Acquired By: Deed <input type="checkbox"/> Will <input type="checkbox"/>	Approximate Date Acquired:	Recorded Yes <input type="checkbox"/> No <input type="checkbox"/>	D.B. <input type="checkbox"/> Pg. <input type="checkbox"/>	Size: (Dim. or Ac.)
Bounded By:	N.	S.	E.	W.

Date	Grantor (From)	Grantee (To)	D.B.	Pg.	Type	W.D. Cons.
<i>5/24/74</i>	<i>Ismaelou, Joseph</i>	<i>Patricia A. Volmary, William J. +</i>	<i>164</i>	<i>248</i>	<i>W</i>	<i>45<sup>00</sup></i>
<i>12-9-77</i>	<i>PATRICIA A. VOLMARY, WILLIAM J. &amp;</i>	<i>MOORE, JAMES B. &amp; ANN M.</i>	<i>231</i>	<i>815</i>	<i>W</i>	<i>6<sup>80</sup></i>
<i>8-15-89</i>	<i>Moore, James R.</i>	<i>Moore, Ann M.</i>	<i>814</i>	<i>599</i>	<i>W.D.</i>	<i>0</i>

City	G.M.D.	L.D.	L.L.	Dimensions	Acreage				
					Return	Deed	Plat	Comp.	Used

Subdivision	Block	Lot	Plat Book	Page
<i>Ste. Up Manor</i>		<i>58</i>	<i>8</i>	<i>57</i>

Brief Legal Description:

3500  
10/10/10



**FD-1**      269

15-8		<del>257</del>
Map	Block	Parcel

Name On Return:

2-44

Name On Deed:

Property Address:

Property Acquired From:

Acquired By:	Deed <input type="checkbox"/> Will <input type="checkbox"/>	Approximate Date Acquired:	Recorded Yes <input type="checkbox"/> No <input type="checkbox"/>	D.B. <input type="checkbox"/> Pg. <input type="checkbox"/>	Size: (Dim. or Ac.)
--------------	--	----------------------------	---	--	---------------------

Bounded By:	N.	S.	E.	W.
-------------	----	----	----	----

Date	Grantor (From)	Grantee (To)	D.B.	Pg.	Type	W.D. Cons.
10/3/73	Windham Eve	Harpis, Clinton David	149	585	WD	5.50
11/2/73	Harpis Clinton David	HAI Construction Limited	152	353	WD	5.50
3/28/74	HAI Const. LTD	Israelow, Joseph	161 160	171 125	W	—

City	G.M.D.	L.D.	L.L.	Dimensions	Acreage				
	890	15	1553	122 x 204 110 x 202	Return	Deed	Plat	Comp.	Used

Subdivision	Block	Lot	Plat Book	Page
Scir Up Manor		58	8	57

Brief Legal Description:




Property Acquired From: 214	MAP OLD: 1508	BLOCK 72	PAR 270	SUB
Acct. No.	NEW: 1506D		Photo 042	Call No

15-8		270
Map	Block	Parcel

Date	Grantor (From)	Grantee (To)	D.B.	Pg.	Type	W.D. Cons
8-21-85	Loan Assoc. Fulton Federal Savings & Loan	Mendoza Monceeny G.	478	318	WD	72 <sup>00</sup>
12-22-88	Mendoza, Monceeny G.	Deborah A. / Ridgeway, Warren E.	763	255	WD	100 <sup>00</sup>
10-15-90	Ridgeway, Warren E.	Ridgeway, Deborah A.	925	292	QCD	—
10/16/92	Ridgeway, Deborah A.	WARREN E. Ridgeway, Deborah A. &	1330	335	W	—

City	G.M.D.	L.D.	L.L.	Dimensions	Acreage				
					Return	Deed	Plat	Comp.	Used
	890	15	1553	110 x 202					
Subdivision					Block	Lot	Plat Bk.	Page	
Stir-Up-Manor						59	8 12	57 47	
Brief Legal Description									



Name On Return:

2-44	
Photo	Call No.

15-8		270
Map	Block	Parcel

Name On Deed:

Property Address: *214 Don-John Trail*

Property Acquired From:

Acquired By:	Deed Will	Approximate Date Acquired:	Recorded Yes No	D.B. Pg.	Size: (Dim. or Ac.)
--------------	-----------	----------------------------	-----------------	----------	---------------------

Bounded By:	N.	S.	E.	W.
-------------	----	----	----	----

Date	Grantor (From)	Grantee (To)	D.B.	Pg.	Type	W.D.Cons.
12/19/77	Cooperman, Abe & Gloria	Volmary, William & Patricia	233	499	W	3.00


<i>9-19-80</i>	<i>Volmary, William</i>	<i>Volmary, Patricia</i>	<i>292</i>	<i>465</i>	<i>(PCT)</i>	<i>- 2 -</i>
----------------	-------------------------	--------------------------	------------	------------	--------------	--------------

<i>5-7-85</i>	<i>Cooperman, Abe &amp; Gloria</i>	<i>Fulton Federal Savings &amp; Loan Assoc. of Atlanta</i>	<i>460</i>	<i>255</i>	<i>DUP</i>	<i>47 60</i>
---------------	------------------------------------	--	------------	------------	------------	--------------

City	G.M.D.	L.D.	L.L.	Dimensions	Acreage				
					Return	Deed	Plat	Comp.	Used
	890	15	1553	110 X 202					

Subdivision	Block	Lot	Plat Book	Page
Stir-Up-Manor		59	8	57

Brief Legal Description:



**FD-1**      270

15-8		260
Map	Block	Parcel

Name On Return:

2-44	
Photo	Call No.

Name On Deed:

Property Address:

Property Acquired From:

Acquired By:	Deed ___ Will ___	Approximate Date Acquired:	Recorded Yes ___ No ___	D.B. ___ Pg. ___	Size: (Dim. or Ac.)
--------------	-------------------	----------------------------	-------------------------	------------------	---------------------


Bounded By:	N.	S.	E.	W.
-------------	----	----	----	----

Date	Grantor (From)	Grantee (To)	D.B.	Pg.	Type	W.D. Cons.
12/11/73	Henderson Ede	Harris, Clinton David	154	485	WD	550
4-13-76	Harris, Clinton David	Woodruff, Rudy E	199	666	WD	1750
3-18-77	Woodruff, Rudy E C.	Cooperman, Abe & Gloria	213	644	WD	6550

City	G.M.D.	L.D.	L.L.	Dimensions	Acreage				
					Return	Deed	Plat	Comp.	Used
	890	15	1533	110 X 202					

Subdivision	Block	Lot	Plat Book	Page
Stir Up Manor		59	8	57

Brief Legal Description:





Name On Return:	MAP	BLOCK	PAR	SUB
	OLD: 1508		271	
Name On Deed:	NEW: 1506D	Photo	Call No.	
		043		

FD-1 271

15-8		271
Map	Block	Parcel

Property Address:		Property Acquired From:			
Acquired By:	Deed <input type="checkbox"/> Will <input type="checkbox"/>	Approximate Date Acquired:	Recorded Yes <input type="checkbox"/> No <input type="checkbox"/>	D.B. <input type="checkbox"/> Pg. <input type="checkbox"/>	Size: (Dim. or Ac.)
Bounded By:	N.	S.	E.	W.	

Date	Grantor (From)	Grantee (To)			D.B.	Pg.	Type	W.D. Cons.			
4-10-75	Windham Eve	Mode, David Schubert			178	462	WD	500			
8-24-78	Mode, David L.	Bean, Jim & Laura A. Carol T.			245	214	WD	4500			
10-4-85	Bean, Jim & Laura A.	Beckham, John W. Jr.			487	447	W	6200			
City		G.M.D.	L.D.	L.L.	Dimensions		Acreage				
		890	15	1153	185 x 200 x 9 x 99 x 202 irr		Return	Deed	Plat	Comp.	Used
Subdivision					Block	Lot	Plat Book	Page			
Stir Up Manor						60	8	57			
Brief Legal Description:											



Property

Acquired From:

MAP  
OLD: 1508BLOCK PAR SUB  
272Acct. No. 218 D

NEW: 1506D

044


<u>15-8</u>		<u>272</u>
Map	Block	Parcel

Date	Grantor (From)	Grantee (To)	D.B.	Pg.	Type	W.D. Cons
<u>3-24-87</u>	<u>Exclusive Properties, Inc</u>	<u>Valerie K. Freeman, Kenneth D. &amp;</u>	<u>615</u>	<u>205</u>	<u>WD</u>	<u>75<sup>00</sup></u>
<u>12-15-87</u>	<u>Valerie K. Freeman, Kenneth D. &amp;</u>	<u>Potter, Cheryl E.</u>	<u>683</u>	<u>215</u>	<u>WD</u>	<u>16<sup>00</sup></u>

City	G.M.D.	L.D.	L.L.	Dimensions	Acreage				
					Return	Deed	Plat	Comp.	Used
		<u>15</u>	<u>1153</u>						

Subdivision	Block	Lot	Plat Bk.	Page
<u>Stir-UP-Manor</u>		<u>61</u>	<u>12</u>	<u>47</u>

Brief Legal Description



Name On Return:

Photo	Call No.

15-8		272
Map	Block	Parcel

Name On Deed:

Property Address:

Property Acquired From:

Acquired By: Deed Will. Approximate Date Acquired: Recorded Yes No D.B. Pg. Size: (Dim. or Ac.)


Bounded By: N. S. E. W.

Date	Grantor (From)	Grantee (To)	D.B.	Pg.	Type	W.D.Cons.
5/80	MAYFIELD, Toni T.	MAYFIELD William GARY	288	61	PC	-
4-14-84	MAYFIELD, William GARY Toni T.	Weaver, Terry L. + Sharon G.	394	388	W	15 <sup>00</sup>
3-24-87	Weaver, Terry L. + Sharon G.	Exclusive Properties, Inc.	615	204	WD	1 <sup>00</sup>

City	G.M.D.	L.D.	L.L.	Dimensions	Acreage				
					Return	Deed	Plat	Comp.	Used

Subdivision	Block	Lot	Plat Book	Page
Str. - UP - Manor		61	12	47

Brief Legal Description:



Name On Return:

Name On Deed:

Property Address:

Property Acquired From:

Acquired Deed By: Will

Approximate Date Acquired: Recorded Yes No

D.B. Pg.

Size: (Dim. or Ac.)


Bounded By:

N. S. E. W.

Photo Call No.

FD-1 15-8 272 Map Block Parcel

Date	Grantor (From)			Grantee (To)		D.B.	Pg.	Type	W.D. Cons.
10-12-76	+ Sandra Kay Wasik, John Bartholomew			Cobb, Larry C.		315 205	270 550	CWD W	1360
8-15-78	Cobb, Larry C.			Dover, Joe B. + Linda		244	297	WD	450
8-1-79	Dover, Joe B. + Linda			Toni T. Mayfield William Gary		268	499	W	1000
City		G.M.D.	L.D.	L.L.	Dimensions	Acreage			
			15	1153		Return	Deed	Plat	Comp. Used
Subdivision						Block	Lot	Plat Book	Page
Stir-Up Manor							61		
Brief Legal Description:									





Name On Return:

Name On Deed:

Property Address:

Property Acquired From:

Acquired By: Deed  Will  Approximate Date Acquired:

Recorded Yes  No

D.B.  Pg.

Size: (Dim. or Ac.)

Bounded By:

N.

S.

E.

W.

2-44

Photo Call No.

FD-1 272

15-8 272


Map Block Parcel

Date	Grantor (From)	Grantee (To)	D.B.	Pg.	Type	W.D. Cons.
3/7/74	Windham Eve	Israelow, Joseph Harris, David &	160	587	W	480
2/29/74	Israelow, Joseph Harris, David &	H A I, Corp. + sandra kay	160	588	W	480
2/10/74	H A I Corp	wasik, John Bartholomew	165	145	W	4500

City	G.M.D.	L.D.	L.L.	Dimensions	Acreage				
					Return	Deed	Plat	Comp.	Used
	890	15	1153	163X175X 119X 202 irr					

Subdivision	Block	Lot	Plat Book	Page
Star Up Manor		61	8	57

Brief Legal Description:



FD-1 273

Name On Return:	MAP BLOCK	PAR SUB	15-8			273		
	OLD: 1508	273						
Name On Deed:	NEW: 1506D	Photo	Call No.	Map		Block		Parcel
		045						

Property Address:				Property Acquired From:				
Acquired By:	Deed Will	Approximate Date Acquired:	Recorded Yes No	D.B.	Pg.	Size: (Dim. or Ac.)		
Bounded By:	N.	S.	E.	W.				

Date	Grantor (From)	Grantee (To)	D.B.	Pg.	Type	W.D. Cons.
4/5/74	Windham Eve	H.A.I. Corp.	161	95	w/d	
5-15-75	H.A.I. Corp.	Seymour, John T.	180	167	w/d	660

City	G.M.D.	L.D.	L.L.	Dimensions	Acreage				
	890	15	1153	163x 231x 260 irr	Return	Deed	Plat	Comp.	Used

Subdivision	Block	Lot	Plat Book	Page
Steir Up Manor		62	8	57

Brief Legal Description:



Name On Return:	MAP: 1508	BLOCK: 274	PAR: 274	SUB:	FD-1	274
Name On Deed:	NEW: 1506D	Photo 046	Call No.		15-8	274
					Map	Block Parcel

Property Address:	Property Acquired From:				
Acquired By:	Deed Will	Approximate Date Acquired:	Recorded Yes No	D.B. Pg.	Size: (Dim. or Ac.)
Bounded By:	N.	S.	E.	W.	

Date	Grantor (From)	Grantee (To)	D.B.	Pg.	Type	W.D. Cons.
7/23/73	Windham, Eve.	Smith, Grover <sup>F</sup> Mary	146	68	WD	550
3/28/74	Smith, Grover	McELVAY, James C.	161	149	W	-

City	G.M.D.	L.D.	L.L.	Dimensions	Acreage				
Subdivision	Block	Lot	Plat Book	Page	Return	Deed	Plat	Comp.	Used
	896	15	1153	96x196x220x 231 irr					
Stir Up Manor						63	8		57

Brief Legal Description:



FD-1 275  
 15-8 259  
 Map Block Parcel

Name On Return:	MAP BLOCK PAR SUB OLD: 1508	275 . .	.
Name On Deed:	NEW: 1506D	Photo 047	Call No.

Property Address:	Property Acquired From:				
Acquired By:	Deed Will	Approximate Date Acquired:	Recorded Yes No	D.B. Pg.	Size: (Dim. or Ac.)
Bounded By:	N.	S.	E.	W.	

Date	Grantor (From)	Grantee (To)	D.B.	Pg.	Type	W.D. Cons.
4/15/74	Wendham Eve	H.A.I. CORP.	161	95	W/D	
5-9-75	H.A.I. CORP.	Wilder, Robert Herbert & Sarah L.	179	616	W/D	4.50
1/2/79	Wilder, Robert Hubert & Sandra K.	Wasik, John B. & Sandra K.	253	798	W	5.00

City	G.M.D.	L.D.	L.L.	Dimensions	Acreage				
					Return	Deed	Plat	Comp.	Used
	890	15	1553	110A 196 115A 196					

Subdivision	Block	Lot	Plat Book	Page
Stir Up Manor		64	8	57

Brief Legal Description:





Name On Return:	MAP BLOCK OLD: 1508	PAR SUB 276	15-8		276
Name On Deed:	NEW: 1506D	Photo 048	Map	Block	Parcel

Property Address:	Property Acquired From:				
Acquired By:	Deed <input type="checkbox"/> Will <input type="checkbox"/>	Approximate Date Acquired:	Recorded Yes <input type="checkbox"/> No <input type="checkbox"/>	D.B. <input type="checkbox"/> Pg. <input type="checkbox"/>	Size: (Dim. or Ac.)
Bounded By:	N.	S.	E.	W.	

Date	Grantor (From)	Grantee (To)	D.B.	Pg.	Type	W.D.Cons.
9-2-80	Hartley, Paul W.	Aden, Fred Thomas	292	762	WD	13 <sup>50</sup>

City	G.M.D.	L.D.	L.L.	Dimensions	Acreage				
					Return	Deed	Plat	Comp.	Used
	890	15	1533	120 x 197 105 x 196					


Subdivision	Block	Lot	Plat Book	Page
Stir Up Manor		65	8	57

Brief Legal Description:

---



---



Name On Return:

Photo	Call No.

F10-1

15-8		276
Map	Block	Parcel

Name On Deed:

Property Address:

Property Acquired From:

Acquired By: Deed  Will  Approximate Date Acquired: Recorded Yes  No  D.B.  Pg.  Size: (Dim. or Ac.)


Bounded By: N. S. E. W.

Date	Grantor (From)	Grantee (To)	D.B.	Pg.	Type	W.D. Cons.
11-7-78	Sever, Eugene W.	Security Pacific Mortg Corporation	258	810	DUP	-0-
11-8-78	Security Pacific Mortg	Administrator of Veterans Affairs	258	813	WAD	-0-
8/10/79	Administrator of Veterans Affairs	Hartley, Paul D.	268	492	⓪	-

City	G.M.D.	L.D.	L.L.	Dimensions	Acreage				
					Return	Deed	Plat	Comp.	Used
	890	15	1553	120 x 197 105 x 196					

Subdivision	Block	Lot	Plat Book	Page
Stir up Manor		65	8	57

Brief Legal Description:



FD-1 276

Name On Return:

2-44

15-8 258

Name On Deed:

Photo Call No.

Map Block Parcel

Property Address:

Property Acquired From:

Acquired By: Deed Will Approximate Date Acquired: Recorded Yes No D.B. Pg. Size: (Dim. or Ac.)

Bounded By: N. S. E. W.

Date	Grantor (From)	Grantee (To)	D.B.	Pg.	Type	W.D.Cons.
2/1/74	Wendham Eve	HARRIS, David	158	348	W	550
3-28-75	HARRIS, David	SEVER, Eugene W.	178	37	W	4200
1976	SEVER, Eugene	Bendall, JOHN	213	476	W	—

City	G.M.D.	L.D.	L.L.	Dimensions	Acreage				
					Return	Deed	Plat	Comp.	Used
	890	15	1553	120 x 197 105 x 196					

Subdivision	Block	Lot	Plat Book	Page
Stia up Manor		65	8	57

Brief Legal Description:



Property Acquired From:	MAP	BLOCK	PAR	SUB
	OLD: 1508		277	
Acct. No. <i>209 Dec</i>	NEW: 1506D		Photo	Call No
<i>Wendston</i>			049	

<i>15-8</i>		<i>277</i>
Map	Block	Parcel

Date	Grantor (From)	Grantee (To)	D.B.	Pg.	Type	W.D. Cons
<i>10-6-89</i>	<i>Fortune Investments</i> (Over)	<i>Mitcheltree, Arla Marie</i>	<i>830</i>	<i>324</i>	<i>WD</i>	<i>660</i>

City	G.M.D.	L.D.	L.L.	Dimensions	Acreage				
		<i>15</i>	<i>1553</i>		Return	Deed	Plat	Comp.	Used

Subdivision	Block	Lot	Plat	Bk.	Page
<i>Stir Up Manor</i>		<i>66</i>		<i>8</i>	<i>57</i>

Brief Legal Description

Fortune Investments

A partnership of Filiberto, Tavano,

Samuel Di Giovanni & Steven

Di Giovanni



Name On Return:

Photo	Call No.

15-8		277
Map	Block	Parcel

Name On Deed:

Property Address:

Property Acquired From:

Acquired By: Deed  Will  Approximate Date Acquired: Recorded Yes  No  D.B. — Pg. — Size: (Dim. or Ac.)

Bounded By: N. S. E. W.

Date	Grantor (From)	Grantee (To)	D.B.	Pg.	Type	W.D.Cons.
78	ETAWAH BANK	TYSON, DONALD J.	245	276	Q/C	


8/17/79	Tyson, Donald J.	CAPPAN, Terry C. & Violet	269	678	W	47.50
---------	------------------	---------------------------	-----	-----	---	-------

10/24/80	CAPPAN, Terry C. & Violet	Digiovanni, Sammie & Stephen TAVANI, Filiberto	294	441	W	12.20
----------	---------------------------	---	-----	-----	---	-------

City	G.M.D.	L.D.	L.L.	Dimensions	Acreage				
		15	1653		Return	Deed	Plat	Comp.	Used

Subdivision	Block	Lot	Plat Book	Page
5 <sup>th</sup> FL UP MANOR		66	8	57 <sup>1/2</sup>

Brief Legal Description:



Name On Return: *38*

2-44  
Photo Call No.

15-8		<del>247</del>
Map	Block	Parcel

Name On Deed:

Property Address:

Property Acquired From:

Acquired By: Deed Will Approximate Date Acquired: Recorded Yes No D.B. Pg. Size: (Dim. or Ac.)

Bounded By: N. S. E. W.

Date	Grantor (From)	Grantee (To)	D.B.	Pg.	Type	W.D. Cons.
11/5/74	Wendham Ewe	H.A.I. Corp.	161	95	WD	
8/5/75	H.A.I. Corp.	Manous, Billy & Harris, David	185	3/3	W	1.00
1/77	Harris, David & Billy Manous	Etowah Bank	210	198	DUP	31.80

City	G.M.D.	L.D.	L.L.	Dimensions	Acreage				
					Return	Deed	Plat	Comp.	Used
	890	15	1553	120 x 200 110 x 197					

Subdivision	Block	Lot	Plat Book	Page
Stir Up Manor		66	8	57

Brief Legal Description:



DEED UNDER POWER OF ATTORNEY AFTER PROPER PUBLIC SALE

STATE OF GEORGIA

210-198

COUNTY OF CHEROKEE:

THIS INDENTURE, Made and entered into on this day of January, 1977 by BILLY MANOUS AND DAVID HARRIS, acting by and through their duly authorized agent and attorney in fact, ETOWAH BANK, a banking corporation of said State and County, Party of the First Part and

Etowah Bank, Party of the Second Part

Cherokee County, Georgia

Real Estate Transfer Tax

Paid \$ 31.90

Date 1-13-77


Annelle Fleming  
Clerk of Superior Court

of the State of Georgia and County of Cherokee, as Party of the Second Part:

WITNESSETH THAT:

Heretofore on the 26th day of August, 1975, Billy Manous and David Harris, executed a Deed to Secure Debt to Etowah Bank, which Deed to Secure Debt is recorded in Deed Book 185, page 344, Clerk's Office, Superior Court, Cherokee County, Georgia and which Deed to Secure Debt was given to secure a certain Note and indebtedness therein described, and was also given to secure any renewal and extension of said indebtedness and any part thereof; and said Deed to Secure Debt was also to secure any other present and future indebtedness and liability of said Billy Manous and David Harris, owed to Etowah Bank directly or indirectly, and;

WHEREAS, said debt and indebtedness became in default in that the said Billy Manous and David Harris did fail to make payments as provided in said Note and Deed to Secure Debt, and under the terms of said Deed, the same became in default and it was elected that the entire principal and interest become due at once, and;



199


210-199

WHEREAS, said Etowah Bank, according to the terms of said Security Deed, did advertise and expose the said land for sale to the highest and best bidder for cash on the First Tuesday in January, 1977; after advertising and complying with the laws in such cases made and provided, and after having complied with all the requirements of said Security Deed with reference to said sale and;

WHEREAS, the said land was knocked off to Part y of the Second Part, 1c being the highest and best bidder for cash at and for the sum of Thirty-one thousand and seven hundred sixty-nine-----Dollars. (\$ 31,769.00).

NOW THEREFORE, in consideration of the premises, and said sum of money, and by virtue of and in exercise of the powers of sale contained in the aforesaid Security Deed, Party of the First Part does hereby sell and convey unto the said Part     of the Second Part the following described property, to-wit:

All that tract or parcel of land lying and being in Land Lot No. 1153 of the 15th District, 2nd Section of Cherokee County, Georgia and being Lot 66, Stir-up Manor Subdivision, as more particularly shown on Plat recorded in Plat Book 7, page 166, revised at Plat Book 8, page 57, Cherokee County, Georgia.





Name On Return:	MAP OLD: 1508	BLOCK	PAR 278	SUB	FD-1 15-8 278
Name On Deed:	NEW: 1506D		Photo 050	Call No	
			Map	Block	Parcel

Property Address:			Property Acquired From:		
Acquired By:	Deed ___ Will ___	Approximate Date Acquired:	Recorded Yes ___ No ___	D.B. ___ Pg. ___	Size: (Dim. or Ac.)
Bounded By:	N.	S.	E.	W.	

Date	Grantor (From)	Grantee (To)	D.B.	Pg.	Type	W.D. Cons.
3/79	HARRIS, William Gary	HARRIS, Katherine L.	259	87	W	2 <sup>00</sup>

City	G.M.D.	L.D.	L.L.	Dimensions	Acreage				
		15	1553		Return	Deed	Plat	Comp.	Used

Subdivision	Block	Lot	Plat Book	Page
Stir-up Manor		67	8	57

Brief Legal Description:

11-11-11

11

11-11-11

11-11-11

11-11-11

11-11-11

11-11-11

11-11-11

11

FD-1 278

Name On Return:

2-44  
Photo Call No.

15-8  
Map Block Parcel

Name On Deed:

Property Address:

Property Acquired From:

Acquired By: Deed Will Approximate Date Acquired: Recorded Yes No D.B. Pg. Size: (Dim. or Ac.)

Bounded By: N. S. E. W.

Date	Grantor (From)			Grantee (To)			D.B.	Pg.	Type	W.D. Cons.	
<del>4/5/74</del>	<del>Windham Eve</del>			<del>H.A.I. Corp.</del>			<del>161</del>	<del>95</del>	<del>W/O</del>	<del>100</del>	
8-5-75	H.A.I. Corp			HARRIS David & Mannus, Billy			184	322	W/O	100	
4-20-76	HARRIS, David & Mannus, Billy			HARRIS, Wm. Gary			196	456	W	42 <sup>50</sup>	
City		G.M.D.	L.D.	L.L.	Dimensions		Acreage				
		890	15	1553	110 x 200		Return	Deed	Plat	Comp.	Used
Subdivision							Block	Lot	Plat Book	Page	
Stir Up Manor								67	8	57	
Brief Legal Description:											

11 11 11

11 11 11

FD-1 279280

Name On Return:	MAP — BLOCK —	PAR — SUB —
	OLD: 1508	279
Name On Deed:	NEW: 1506D	Photo 051    Call No.

15.8		234
Map	Block	Parcel

Property Address:	Property Acquired From:
-------------------	-------------------------

Acquired By: Deed Will	Approximate Date Acquired:	Recorded Yes No	D.B. Pg.	Size: (Dim. or Ac.)
------------------------	----------------------------	-----------------	----------	---------------------


Bounded By:	N.	S.	E.	W.
-------------	----	----	----	----

Date	Grantor (From)	Grantee (To)	D.B.	Pg.	Type	W.D.Cons.
7/23/74	Windham Eve	Tucker, John C. Sr.	169	194	W	930

City	G.M.D.	L.D.	L.L.	Dimensions	Acreage				
					Return	Deed	Plat	Comp.	Used
	890	15	1553	110x200					

Subdivision	Block	Lot	Plat Book	Page
Stir Up Manor		68	8	57

Brief Legal Description:



Property Acquired From:	MAP BLOCK PAR SUB OLD: 1508 280
Acct. No.	Photo Call No NEW: 1506D 052

15-8		280
Map	Block	Parcel

Date	Grantor (From)	Grantee (To)	D.B.	Pg.	Type	W.D. Cons
2/14/84	NOPPIS, Elmer B. Jr.	NOPPIS, Carolyn A.	385	444	QC	—
4/6/84	NOPPIS, Carolyn A.	Equitable Relocation	395	371	W	27 <sup>60</sup>
5/25/84	Equitable Relocation	MORROW, William Henry <sup>III</sup>	401	268	LW	60 <sup>90</sup>
4-30-87	Morrow, William Henry <sup>III</sup>	Adams, Timothy R.	625	331	WD	63 <sup>90</sup>
8-19-88	Adams, Timothy R.	Harper, Mae Ann	735	531	WD	0

City	G.M.D.	L.D.	L.L.	Dimensions	Acreage				
					Return	Deed	Plat	Comp.	Used

Subdivision	Block	Lot	Plat Bk.	Page
Stir-up Manor		69	8	57
Brief Legal Description			12	47





FD-1 280  
 15.8 233  
 Map Block Parcel

Name On Return:

2-44  
 Photo Call No.

Name On Deed:

Property Address:

Property Acquired From:

Acquired By: Deed Will Approximate Date Acquired: Recorded Yes No D.B. Pg. Size (Dim. or Ac.)

Bounded By: N. S. E. W.

Date	Grantor (From)	Grantee (To)	D.B.	Pg.	Type	W.D. Cons.
9/22/94	Windham Eve	Mayo, J.W.	170	272	W	550
4/79	Mayo, J.W.	Executrans, Inc.	261	281	W	620
4/30/79	Executrans, Inc.	Carolyn A. Morris Elmer B. Jr.	261	282	W	620

City	G.M.D.	L.D.	L.L.	Dimensions	Acreage				
					Return	Deed	Plat	Comp.	Used
	890	15	1563	88x202 129x200					

Subdivision	Block	Lot	Plat Book	Page
Steir Up Manor		69	8	57

Brief Legal Description:



Name On Return:	MAP	BLOCK	PAR	SUB	15-8		<del>222</del>
	OLD: 1508		281		Map	Block	Parcel
Name On Deed:	NEW: 1506D		053				


Property Address: <i>201 Dan-John Trail</i>	Property Acquired From:			
Acquired By: Deed <input type="checkbox"/> Will <input type="checkbox"/>	Approximate Date Acquired:	Recorded Yes <input type="checkbox"/> No <input type="checkbox"/>	D.B. <input type="checkbox"/> Pg. <input type="checkbox"/>	Size: (Dim. or Ac.)
Bounded By:	N.	S.	E.	W.

Date	Grantor (From)	Grantee (To)	D.B.	Pg.	Type	W.D. Cons.
<i>4/30/74</i>	<i>Windham Eve</i>	<i>Roxanne L. Glosson, Billy G. +</i>	<i>163</i>	<i>27</i>	<i>W</i>	<i>830</i>
<i>12-82</i>	<i>Glosson Billie</i>	<i>Glosson, Roxanne L.</i>	<i>336</i>	<i>54</i>	<i>W</i>	<i>-0-</i>
<i>1-17-92</i>	<i>SAYLER, ROYANNE LORAINNE F/K/A GLOSSON, ROYANNE L.</i>	<i>GRUBER, JAY PAUL</i>	<i>1132</i>	<i>305</i>	<i>WD</i>	<i>79.5</i>

City	G.M.D.	L.D.	L.L.	Dimensions	Acreage				
					Return	Deed	Plat	Comp.	Used
	<i>890</i>	<i>15</i>	<i>1553</i>	<i>153 x 124 195 x 181</i>					

Subdivision	Block	Lot	Plat Book	Page
<i>Star Up Manor</i>		<i>70</i>	<i>8</i>	<i>57</i>

Brief Legal Description:



FD-1 282

Name On Return: MAP BLOCK: PAR SUB  
 OLD: 1508 282  
 Name On Deed: NEW: 1506D 054

15-8		<del>282</del>
Map	Block	Parcel

Property Address: \_\_\_\_\_ Property Acquired From: \_\_\_\_\_

Acquired By: Deed Will \_\_\_\_\_ Approximate Date Acquired: \_\_\_\_\_ Recorded Yes No \_\_\_\_\_ D.B. Pg. \_\_\_\_\_ Size (Dim. or Ac.) \_\_\_\_\_

Bounded By: N. \_\_\_\_\_ S. \_\_\_\_\_ E. \_\_\_\_\_ W. \_\_\_\_\_

Date	Grantor (From)	Grantee (To)	D.B.	Pg.	Type	W.D.Cons.
7/1/74	Windham Eve	+ Marlene H. Seckel, Franklyn E.	167	17	W	890
8/20/79	Marlene H. Seckel, Franklyn E. +	Map B. Gibbs, Charlie L. +	269	140	W	1280

City	G.M.D.	L.D.	L.L.	Dimensions	Acreage				
					Return	Deed	Plat	Comp.	Used
	890	15	1553	195 x 110 201 x 113					

Subdivision	Block	Lot	Plat Book	Page
Star Up Placer		71	8	57

Brief Legal Description: \_\_\_\_\_



Property	MAP	BLOCK	PAR	SUB	15-8		283
Acquired From:	OLD: 1508		283		Map	Block	Parcel
Acct. No.			Photo	Call No			
	NEW: 1506D			055			

Date	Grantor (From)	Grantee (To)	D.B.	Pg.	Type	W.D. Cons
7-83	Hester Enterprises, Inc	Hester, Lois L.	363	546	100	-D-

City	G.M.D.	L.D.	L.L.	Dimensions	Acreage				
					Return	Deed	Plat	Comp.	Used
		15	153						

Subdivision	Block	Lot	Plat	Bk.	Page
Stir-Up Manor S/D		72			
		pt of 73			

Brief Legal Description





FD-1 283  
 15-8 220  
 Map Block Parcel

Name On Return:

2-44  
 Photo Call No.

Name On Deed:

Property Address:

Property Acquired From:

Acquired By: Deed Will Approximate Date Acquired: Recorded Yes No D.B. Pg. Size (Dim. or Ac.)

Bounded By: N. S. E. W.

Date	Grantor (From)	Grantee (To)	D.B.	Pg.	Type	W.D.Cons.
6-2-76	Windham Eve	Hester Thurman & Sylan	200	177	W	


3-21-77	Hester, Thurman & Sylan	Evans, Marvin Jones Westbrook, Don, Nancy	214	2	W	20 <sup>00</sup>
---------	-------------------------	--	-----	---	---	------------------

2/6/81	Westbrook, Don et al	Hester Enterprise Inc	299	242	W	11 <sup>00</sup>
--------	----------------------	-----------------------	-----	-----	---	------------------

City	G.M.D.	L.D.	L.L.	Dimensions	Acreage				
					Return	Deed	Plat	Comp.	Used
	840	15	1553	201 x 130 201 x 70					

Subdivision	Block	Lot	Plat Book	Page
Star Up Manor		72	8	57*

Brief Legal Description: # 73174



Property Acquired From:	MAP BLOCK	PAR SUB	15-8		284
Acct. No.	OLD: 1508	284	Map	Block	Parcel
	NEW: 1506D	056			

Date	Grantor (From)	Grantee (To)	D.B.	Pg.	Type	W.D. Cons
7/83	Hester Enterprise Inc.	Hester, Lois	P <sup>1222</sup>	291	Per Request	'83

City	G.M.D.	L.D.	L.L.	Dimensions	Acreage				
		15			Return	Deed	Plat	Comp.	Used

Subdivision	Block	Lot	Plat Bk.	Page
Five Up Manor		1/2 73	13 8	176 57

Brief Legal Description



FD-1 284  
 15.8 219  
 Map Block Parcel

Name On Return:

2-44  
 Photo Call No.

Name On Deed:


Property Address:

Property Acquired From:

Acquired By: Deed Will \_\_\_\_\_ Approximate Date Acquired: Recorded Yes \_\_\_\_\_ No \_\_\_\_\_ D.B. \_\_\_\_\_ Pg. \_\_\_\_\_ Size: (Dim. or Ac.)

Bounded By: N. S. E. W.

Date	Grantor (From)	Grantee (To)	D.B.	Pg.	Type	W.D.Cons.	
6-2-76	Windham Eve	Hester Thurman & Susan Dev.	200	177	W	-	
3-21-77	Hester Thurman & Susan Dev.	EVANS, Marvin Westbrock, Don Jones Nancy	214	2	W	20 <sup>00</sup>	
11-17-77	EVANS, Marvin Westbrock, Don Jones Nancy	Hester Enterprises Inc	229	662	W	18 <sup>04</sup>	
City		G.M.D.	L.D.	L.L.	Dimensions	Acreage	
		890	15	1553	201 x 129 208 x 90	Return	Deed
						Plat	Comp.
						Used	
Subdivision			Block	Lot	Plat Book	Page	
Ste Uj Manor				1/2 73	8	57	
Brief Legal Description:							



Property Acquired From:	MAP	BLOCK	PAR	SUB	15-8		285
Acct. No.	OLD: 1508		285		Map	Block	Parcel
	NEW: 1506D		057				

Date	Grantor (From)	Grantee (To)	D.B.	Pg.	Type	W.D. Cons
7/83	Hester Enterprises, Inc.	Hester, Lois	0363	567	W	- 0 -
					per request	23

City	G.M.D.	L.D.	L.L.	Dimensions	Acreage				
		15			Return	Deed	Plat	Comp.	Used

Subdivision	Block	Lot	Plat Bk.	Page
Six Up Manor		1/2 of 74	13	174

Brief Legal Description: .004 AC± USED FOR R/W PER 2002 DEED 5359-159 10/30/02  
 .001 AC± USED FOR R/W PER 2004 DEED 6854-146, 7/19/04 .037 AC USED FOR R/W  
 PER 2005 COURT ORDER DEED 8365-400, CIVIL ACTION 04CV2138, 12/6/05 ALSO SEE R/W DEED 8725-403





FD-1 285

Name On Return:

2-44  
Photo Call No.

15-8  
Map Block Parcel

Name On Deed:

Property Address:

Property Acquired From:

Acquired By: Deed Will Approximate Date Acquired: Recorded Yes No D.B. Pg. Size: (Dim. or Ac.)


Bounded By: N. S. E. W.

Date	Grantor (From)	Grantee (To)	D.B.	Pg.	Type	W.D. Cons.
6-2-76	Windham Eve	Hester Thurman & Sylan <sup>Dev.</sup>	200	177	W	
3-21-77	Hester, Thurman & Sylan <sup>Dev.</sup>	Evans, Marvin Westbrook, Don Nancy <sup>Jones</sup>	214	2	W	2000
11-17-77	Westbrook, Don etc.	Hester Enterprises, Inc.	229	662	W	1800

City	G.M.D.	L.D.	L.L.	Dimensions	Acreage				
					Return	Deed	Plat	Comp.	Used
	890	15	1553	208 x 140 219 x 125					

Subdivision	Block	Lot	Plat Book	Page
Steir Up Manor		1/2 4	8	57

Brief Legal Description:



Name On Return:	MAP OLD: 1508	BLOCK	PAR 283	SUB A	15-8	283A
Name On Deed:	NEW: 1506D		Photo 058	Call No.	Map	Block Parcel


Property Address:	Property Acquired From:				
Acquired By:	Deed Will	Approximate Date Acquired:	Recorded Yes No	D.B. Pg.	Size (Dim. or Ac.)
Bounded By:	N.	S.	E.	W.	

Date	Grantor (From)	Grantee (To)	D.B.	Pg.	Type	W.D. Cons.
9/79	WESTBROOK, DON EVANS, MARVIN & NANCY	DUBOSE, E. CALVIN	270	705	W	23.00
11/18/05	DUBOSE, E. CALVIN	GEORGE MITCHELL PROPERTIES, LLC	8367	290 289	OC LTP LTP	375.00

City	G.M.D.	L.D.	L.L.	Dimensions	Acreage				
		15	1153 1224		Return	Deed	Plat	Comp.	Used

Subdivision	Block	Lot	Plat Book	Page
STAR V P MANOR		PT 81 73 & 74	87	1608

Brief Legal Description: X. 108 AC ± USED FOR R/W PER 2004 DEED 7159-309. 10/22/04



Property Acquired From:
Acct. No.

Photo	Call No
-------	---------

15N06D		59
Map	Block	Parcel

Date	Grantor (From)	Grantee (To)	D.B.	Pg.	Type	W.D. Cons
12/16/05	WESTBROOK, DON	50% INT. MORTIMER, MARGARET V. TERRELL, BOBBY L. 50% INT.	86605 8531	99 281	CORR WD	450. <sup>00</sup>

City	G.M.D.	L.D.	L.L.	Dimensions	Acreage 48 AC ±				
		15	1153 1124		Return	Deed	Plat	Comp.	Used

Subdivision	Block	Lot	Plat Bk.	Page
STIR UP MANOR		PART OF 1	8	57

Brief Legal Description



FD-1 212

Name On Return: MAP BLOCK PAR SUB  
 OLD: 1508 212 --  
 Name On Deed: NEW: 1506D 059 --

15-8		<del>75</del>
Map	Block	Parcel

Property Address: \_\_\_\_\_ Property Acquired From: \_\_\_\_\_

Acquired By: Deed Will \_\_\_\_\_ Approximate Date Acquired: \_\_\_\_\_ Recorded Yes No \_\_\_\_\_ D.B. Pg. \_\_\_\_\_ Size: (Dim. or Ac.) \_\_\_\_\_

Bounded By: N. \_\_\_\_\_ S. \_\_\_\_\_ E. \_\_\_\_\_ W. \_\_\_\_\_

Date	Grantor (From)	Grantee (To)	D.B.	Pg.	Type	W.D. Cons.
6-22-76	Windham Eve	Sy MAN Development INC HESTER, Thurman and	200	177	W	---
1977	HESTER, Thurman et al	Don Marvin WESTBROOK & EVANS	303 214	487 4	QCD W	90 <sup>00</sup>
4/28/81	EVANS, MARVIN	Westbrook, Don	303	488	W	---

City	G.M.D.	L.D.	L.L.	Dimensions	ACREAGE				
					Return	Deed	Plat	Comp.	Used
	850	15	1553	200 x 198 214 x 125					

Subdivision	Block	Lot	Plat Book	Page
Star Up Manor	*.48 AC±	part 1	8	57

Brief Legal Description: \*.07 AC± USED FOR R/W PER 2004 DEED 7587-437, 1/7/05





Property  
Acquired From:  
Acct. No.

MAP BLOCK PAR SUB  
OLD: 1508 212 A  
NEW: 1506D 060

15-D		212A
Map	Block	Parcel

Date	Grantor (From)	Grantee (To)	D.B.	Pg.	Type	W.D. Cons	
8-87	LONG, BERKLEY H. SR. WESTBROOK, DON E	MYRNA S. BEDENBAUGH, TED A. &	657	330	W	345.00	
5/7/96	BEDENBAUGH, TED A.	THE HARTWOOD MANAGEMENT TRUST	2402	130	QC	-0-	
7/19/96	MYRNA S. BEDENBAUGH, TED A.	" " "	2590	230	W/D	-0-	
7/19/96	THE HARTWOOD MANAGEMENT TRUST	BUG BUSTERS, INC.	2590	233	W/D	305.00	
7/19/96	THE TRIMLINE HOLDINGS TRUST	" " "	2590	231	QC	-0-	
7/19/96	MYRNA S. BEDENBAUGH, TED A.	" " "	2590	239	QC	-0-	
City		G.M.D.	L.D.	L.L.	Dimensions	Acreage	
			15	1153		Return	Deed
				1224	*.63 AC		79
Subdivision					Block	Lot	Plat Bk. Page
Brief Legal Description * .075 AC ± USED FOR R/W PER 2003 DEED 6772-202. 4/1/04							




Rec. May 1984

Property Acquired From: <u>212 &amp; 213</u>
Acct. No.

Photo	Call No
-------	---------

<u>15-8</u>		<u>212A</u>
Map	Block	Parcel

Date	Grantor (From)	Grantee (To)	D.B.	Pg.	Type	W.D. Cons	
11/83	WESTBROOK, DON	STEWART, LARRY <sup>1/3 int.</sup> TERRELL, BOBBY L. <sup>1/3 int.</sup>	402 398	1 7	<del>Creative</del> W	30 <sup>00</sup>	
7/84	WESTBROOK, DON	<del>WESTBROOK, DON</del> PATERSON, JAMES <sup>1/3 int.</sup>	412	637	W	20 <sup>00</sup>	
10/86	Terrell, Bobby L. <sup>1/3 Int.</sup>	Westbrook, DON <sup>1/3 Int.</sup>	492	153	WD	25 <sup>00</sup>	
10/95	Stewart, Larry	" " " "	492	154	WD	25 <sup>00</sup>	
11/85	Patterson, James B.	" " " "	492	155	WD	25 <sup>00</sup>	
7-30-86	Westbrook, Don <sup>1/2 Int.</sup>	Long, Berkley H. JR. <sup>1/2 Int.</sup>	554	230	W/O	-0-	
City		G.M.D.	L.D.	L.L.	Dimensions	Acreage	
			15	1153		Return	Deed
			1224			.69	
						Plat	Comp.
							Used
						.69	.69
Subdivision			Block	Lot	Plat Bk.	Page	
Brief Legal Description <u>1984 deed 412/637 didn't mention 1/3 int. last that's all westbrook returned.</u>							



Property  
 Acquired From:  
 Acct. No.

MAP BLOCK PAR SUB  
 OLD: 1508 214  
 NEW: 1506D 061

15-8		214
Map	Block	Parcel

Date	Grantor (From)	Grantee (To)	D.B.	Pg.	Type	W.D.Cons
4-23-87	PAULEY, Edward Louis	PAULEY, Bridget Doris	620	537	WD	-0-
4-23-87	PAULEY, Bridget Doris	Kim, Young Tae	620	538	WD	155 <sup>09</sup>

City	G.M.D.	L.D.	L.L.	Dimensions	Acreage				
		15	1553		Return	Deed	Plat	Comp.	Used

Subdivision	Block	Lot	Plat Bk.	Page
Stir-Up Manor		3	8	57

Brief Legal Description

J

FD-1      214

15-8		<del>215</del>
Map	Block	Parcel

Name On Return:

2-44	
Photo	Call No.

Name On Deed:

Property Address:

Property Acquired From:

Acquired By:	Deed Will	Approximate Date Acquired:	Recorded Yes ___ No ___	D.B. ___ Pg. ___	Size: (Dim. or Ac.)
--------------	-----------	----------------------------	-------------------------	------------------	---------------------

Bounded By:	N.	S.	E.	W.
-------------	----	----	----	----

Date	Grantor (From)	Grantee (To)	D.B.	Pg.	Type	W.D.Cons.
6-22-76	Windham Eve	Sylvan Development Inc. Hester, Thurman and	200	177	W	—
1977	HESTER, Thurman et al	Don Westbrock & Marvin Evans	214	4	W	20 <sup>00</sup>
1979	Don Westbrock & Marvin Evans	Pauley, Edward Louis	260	78	W	12 <sup>10</sup>

City	G.M.D.	L.D.	L.L.	Dimensions	Acreage				
					Return	Deed	Plat	Comp.	Used
	898	15	1553	110 x 200					

Subdivision	Block	Lot	Plat Book	Page
Star Up Manor		3	8	57

Brief Legal Description:

Brief Legal Description:  
 \_\_\_\_\_  
 \_\_\_\_\_

Subdivision \_\_\_\_\_ Block \_\_\_\_\_ Lot \_\_\_\_\_ Plot Book \_\_\_\_\_ Page \_\_\_\_\_

City \_\_\_\_\_ G.M.D. \_\_\_\_\_ L.D. \_\_\_\_\_ L.L. \_\_\_\_\_ Dimensions \_\_\_\_\_ Return \_\_\_\_\_ Deed \_\_\_\_\_ Plot \_\_\_\_\_ Comp. Used \_\_\_\_\_ Acres \_\_\_\_\_

Date	Grant or (From)	Grantee (To)	D.B.	Pd	Type	W.D.Cons.

Bounded By: N. \_\_\_\_\_ S. \_\_\_\_\_ E. \_\_\_\_\_ W. \_\_\_\_\_

Acquired By: Will \_\_\_\_\_ Date Acquired: \_\_\_\_\_  
 Acquired Deed \_\_\_\_\_ Approximate Date Acquired: \_\_\_\_\_  
 Recorded Yes \_\_\_\_\_ No \_\_\_\_\_  
 D.B. \_\_\_\_\_ Pg. \_\_\_\_\_ Size: \_\_\_\_\_ (Dim or Ac.)

Address: \_\_\_\_\_ Property Acquired From: \_\_\_\_\_

Name On Return: \_\_\_\_\_  
 Name On Deed: \_\_\_\_\_  
 Name On Property: \_\_\_\_\_  
 Photo Call No. \_\_\_\_\_  
 Map Block Parcel \_\_\_\_\_



FD-1 215

Name On Return:	MAP — BLOCK — PAR — SUB OLD: 1508	215
Name On Deed:	NEW: 1506D	Photo 062    Coll No.

15-8		214
Map	Block	Parcel

Property Address:		Property Acquired From:			
Acquired By:	Deed Will	Approximate Date Acquired:	Recorded Yes No	D.B. Pg.	Size: (Dim. or Ac.)
Bounded By:	N.	S.	E.	W.	

Date	Grantor (From)	Grantee (To)	D.B.	Pg.	Type	W.D.Cons.
12/1/93	Windham Eve	Lowder, J. C. + Marla C.	154	582	WD	38.50
	"	"	173	374	W	-
11/3/95	LOWDER, MARLA C. J. C.	WALSH, DENNIS	2283 22210	239 293	REREC WD	99.90

City	G.M.D.	L.D.	L.L.	Dimensions	Acreage				
					Return	Deed	Plat	Comp.	Used
	890	15	1553	110 x 199					

Subdivision	Block	Lot	Plat Book	Page
Ste Up Manor	125	4	8	57

Brief Legal Description:

Brief Legal Description		Subdivision		Block	Lot	Plot Book	Page	City			G.M.D.	L.D.	L.L.	Dimensions			Acres		

By: Bounded	N.	S.	E.	W.		
By: Will	Date Acquired:	Approximate	Recorded	D.B.	Pg.	Size:
			Yes	No		(Dim. or Ac.)
Address:		Property		Acquired From:		
Name On Deed:		Property				

Name On Return:		
Name On Deed:		
Photo	Call No.	
Map	Block	Parcel

Property Acquired From:
Acct. No.

Photo	Call No
-------	---------

15N06D		63
Map	Block	Parcel

Date	Grantor (From)	Grantee (To)	D.B.	Pg.	Type	W.D. Cons
12/10/74	WINDHAM, EVE	LEWER, J.C. & MARIA C. <small>ERROR</small>	173	374	WD	2.00
9/8/77	WINDHAM, EVE	AEBERSOLD, ROBERT C. JR. <small>CAROL V</small>	225	544	W	1.50
11/83	AEBERSOLD, ROBERT C. <small>CAROL</small>	HOWARD, JUDY L. <small>GILDER H. E</small>	374	31	WD	63.00 <small>2 TRACTS</small>

City	G.M.D.	L.D.	L.L.	Dimensions	Acreage				
					Return	Deed	Plat	Comp.	Used
		15	1553	110X199					
Subdivision					Block	Lot	Plat Bk.	Page	
STIR UP MANOR						1/2 OF 5	8	57	
Brief Legal Description									



County Created 12-22-87

Name On Return: MAP BLOCK PAR SUB  
 OLD: 1508 216

Name On Deed: NEW: 1506D 063

FD-1 216

15-8		213
Map	Block	Parcel

Property Address: \_\_\_\_\_ Property Acquired From: \_\_\_\_\_

Acquired By: Deed Will \_\_\_\_\_ Approximate Date Acquired: \_\_\_\_\_ Recorded No. \_\_\_\_\_ D.B. \_\_\_\_\_ Pg. \_\_\_\_\_ Size: (Dim. or Ac.) \_\_\_\_\_

Bounded By: N. \_\_\_\_\_ S. \_\_\_\_\_ E. \_\_\_\_\_ W. \_\_\_\_\_

Date	Grantor (From)	Grantee (To)	D.B.	Pg.	Type	W.D. Cons.
12/10/74	Windham, E. & E. J. & Maria C.	<del>Windham, E. &amp; E. J. &amp; Maria C.</del>	172	374	W	200
9-8-77	Windham, E. & E. J.	Aebersold, Carol V. & Robert C.	225	547	W	150
11/83	AEBERSOLD, Robert C.	HODGSON, GILBERT & TRACY	374	31	W	63 <sup>00</sup> 2

City	B.M.D.	L.D.	LL	Dimensions	Acreege	Return	Deed	Plat	Comp.	Used
	870	15	1533	110 x 199						

Subdivision	Block	Lot	Plat Book	Page
Star At Manor		1/2 5	8	57

Brief Legal Description: \_\_\_\_\_





Brief Legal Description:

Subdivision \_\_\_\_\_ Block \_\_\_\_\_ Lot \_\_\_\_\_ Plat/Book \_\_\_\_\_ Page \_\_\_\_\_

City \_\_\_\_\_ G.M.D. \_\_\_\_\_ L.D. \_\_\_\_\_ L.L. \_\_\_\_\_ Dimensions \_\_\_\_\_ Acres \_\_\_\_\_

Return Dead Plat Comp Used

Date	Grantor (From)	Grantee (To)	D.B.	Pg.	Type	W.D. Cont.

By: \_\_\_\_\_ N. \_\_\_\_\_ S. \_\_\_\_\_ E. \_\_\_\_\_ W.

Bounded N. \_\_\_\_\_ S. \_\_\_\_\_ E. \_\_\_\_\_ W.

By: \_\_\_\_\_ Will \_\_\_\_\_ Date Acquired: \_\_\_\_\_

Approximate \_\_\_\_\_ Date Acquired: \_\_\_\_\_

Recorded: Yes \_\_\_\_\_ No \_\_\_\_\_

D.B. \_\_\_\_\_ Pg. \_\_\_\_\_ Size: \_\_\_\_\_ (Dim. or Ac.)

Address: \_\_\_\_\_

Property \_\_\_\_\_

Acquired From: \_\_\_\_\_

Name On Return: \_\_\_\_\_

Name On Deed: \_\_\_\_\_

Property \_\_\_\_\_

Address: \_\_\_\_\_

Property \_\_\_\_\_

Acquired From: \_\_\_\_\_

Map \_\_\_\_\_ Block \_\_\_\_\_ Parcel \_\_\_\_\_

Photo \_\_\_\_\_ Coll. No. \_\_\_\_\_

Name On Return: \_\_\_\_\_

Name On Deed: \_\_\_\_\_



FD-1

218285

Name On Return:	MAP OLD: 1508	BLOCK	PAR 218	SUB
Name On Deed:	NEW: 1506D		065	

15.8		244
Map	Block	Parcel

Property Address:			Property Acquired From:		
Acquired By:	Deed Will	Approximate Date Acquired:	Recorded Yes No	D.B. Pg.	Size: (Dim. or Ac.)
Bounded By:	N.	S.	E.	W.	

Date	Grantor (From)	Grantee (To)	D.B.	Pg.	Type	W.D. Cons.
10/25/74	Windham, Eve	Frazier, Toni C.	171	325	W	720
9-28-82	Frazier, Toni C. 1/2 int Claude E.	Frazier, Claude E. Claude E.	330	101	WD	0-
11-29-89	Frazier, Toni C. i	Frazier, Toni C. i	836	565	WD	0-

City	G.M.D.	L.D.	L.L.	Dimensions	Acreage				
					Return	Deed	Plat	Comp.	Used
	890	13	1553	112 x 198.					
Subdivision					Block	Lot	Plat Book	Page	
Ste Up Manor						7	8	57	

Brief Legal Description:



Property Acquired From:	MAP OLD: 1508	BLOCK	PAR 219	SUB	15-8	219
Acct. No.	NEW: 1506D		Photo	Call No	Map	Block
				066		Parcel

Date	Grantor (From)	Grantee (To)	D.B.	Pg.	Type	W.D. Cons
9-9-83	Rich, Robert Glenn	Rich, Valerie Kay	370	294	QCD	- 0 -
12-5-83	Rich, Valerie K.	De Busk, James W.	421	584	WD	2450
11-87	DEBUSK, JAMES W.	FRYE, VICKI	686 671	247 258	DEED UNOPP. POWER	41.30
12-15-87	Frye, Vicki	Toole, John D., Jr.	686	249	WD	36 <sup>20</sup>
2-18-88	Toole, John D., Jr.	Bentley, Verney E., Jr.	695	156	W	15 <sup>20</sup>

City	G.M.D.	L.D.	L.L.	Dimensions	Acreage				
					Return	Deed	Plat	Comp.	Used
	890	15	1553	112 x 197					
Subdivision					Block	Lot	Plat	Bk.	Page
Stir-wo-Manor						8	8		57
Brief Legal Description									



Name On Return:
Name On Deed:

Photo	Call No.
-------	----------

15-8		219
Map	Block	Parcel

Property Address:
-------------------

Property Acquired From:
-------------------------

Acquired By:	Deed <input type="checkbox"/> Will <input type="checkbox"/>	Approximate Date Acquired:	Recorded Yes <input type="checkbox"/> No <input type="checkbox"/>	D.B. <input type="checkbox"/> Pg. <input type="checkbox"/>	Size: (Dim. or Ac.)
--------------	---	----------------------------	---	--	---------------------

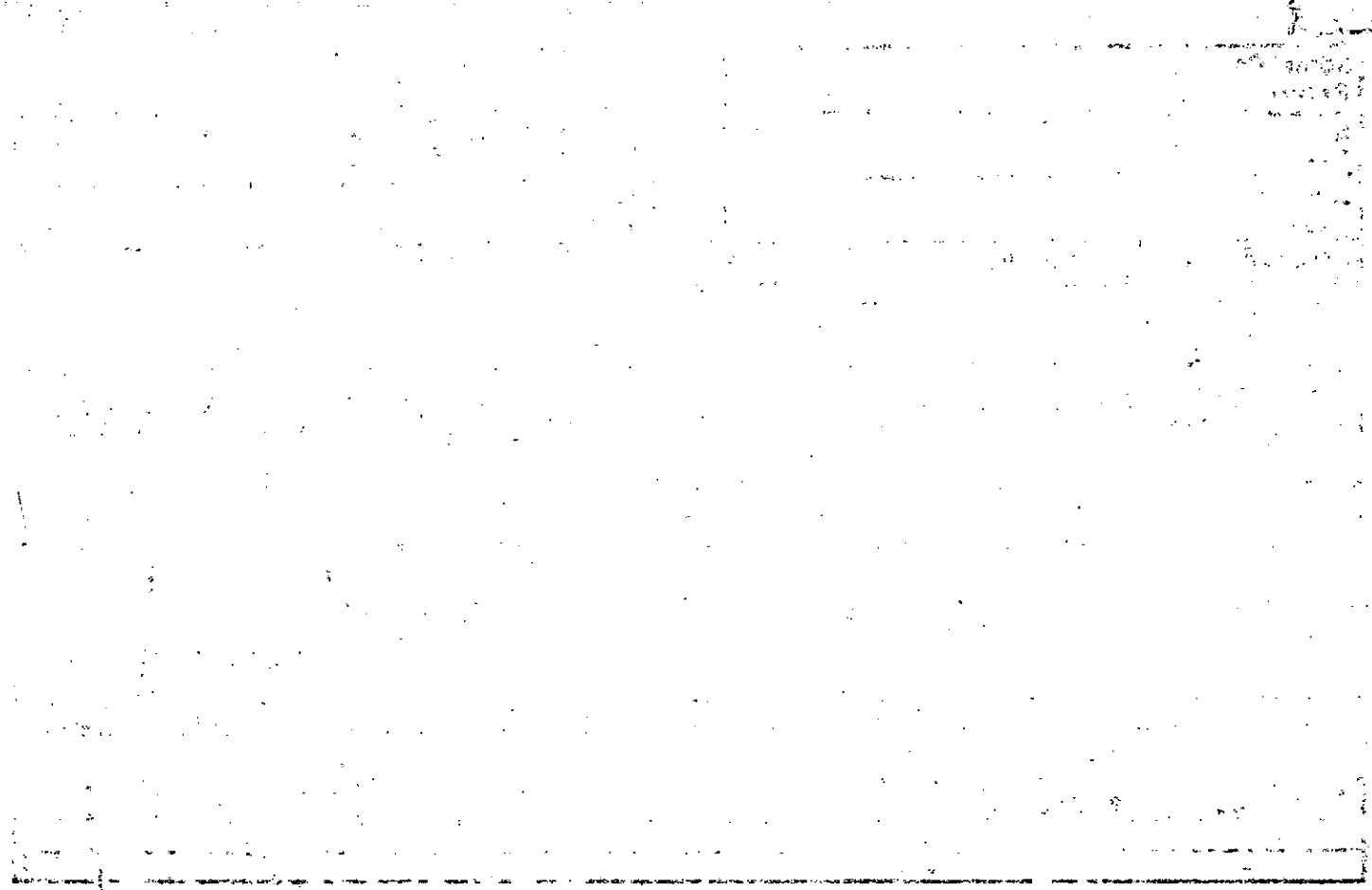
Bounded By:	N.	S.	E.	W.
-------------	----	----	----	----

Date	Grantor (From)	Grantee (To)	D.B.	Pg.	Type	W.D. Cons.
2-2-77	ADMINISTRATOR OF U.A.	OTHEDA G. RANEY, PAUL F.	211	430	W	48 <sup>00</sup>
8-82	Raney, Paul F.	OTHEDA G. Exclusive Properties, Inc. Rich. Valarte K.	328	329	W	11 <sup>30</sup>
3/83	Exclusive Prop. Inc.	Rich, Robert G.	347	17	W	46 <sup>00</sup>

City	G.M.D.	L.D.	L.L.	Dimensions	Acreage				
					Return	Deed	Plat	Comp.	Used
	890	15	1553	112X 197					

Subdivision	Block	Lot	Plat Book	Page
STIRUP MANOR		8	8	57

Brief Legal Description:



FD-1 219 284

Name On Return: \_\_\_\_\_  
 Name On Deed: \_\_\_\_\_

2-44	
Photo	Call No.

15-8		210
Map	Block	Parcel

Property Address: \_\_\_\_\_ Property Acquired From: \_\_\_\_\_

Acquired By: Deed  Will  Approximate Date Acquired: \_\_\_\_\_ Recorded Yes  No  D.B. \_\_\_\_\_ Pg. \_\_\_\_\_ Size: (Dim. or Ac.) \_\_\_\_\_

Bounded By: N. \_\_\_\_\_ S. \_\_\_\_\_ E. \_\_\_\_\_ W. \_\_\_\_\_

Date	Grantor (From)	Grantee (To)	D.B.	Pg.	Type	W.D. Cons.
<del>5/20/74</del>	<del>Windham, Eve</del>	<del>Ripley Richard B.</del>	<del>165</del>	<del>499</del>	<del>60</del>	<del>4900</del>
12-15-75	Ripley, Richard B.	Administrator of Veterans Affairs Federal Natl. Mortg. Assoc Urban Development	195	86	7/6	—
12-15-75	Federal Natl. Mortg. Assoc	Secretary of Housing	195	86	—	—

City	G.M.D.	L.D.	L.L.	Dimensions	Acreage				
					Return	Deed	Plat	Comp.	Used
	850	15	1553	112 x 197					

Subdivision	Block	Lot	Plat Book	Page
Star Up Manor		88	8	57

Brief Legal Description: \_\_\_\_\_  
 \_\_\_\_\_  
 \_\_\_\_\_

Brief Legal Description:

Subdivision Block Lot Plat Book Page

S.M.D. L.D. L.L. Dimensions Return Deed Plat Comp Used

Acres

Date	Grantor (From)	Grantee (To)	D.B.	Pg.	Type	W.D. Cont.

By: Bounded N. S. E. W.

By: Will Acquired Date Acquired: Recorded Yes No D.B. Pg. Size: (Dim or Ac.)

Property Address: Acquired From: Property

Return: Made On: Name Of: Photo Call No. Map Block Parcel



Name On Return:	MAP: BLOCK: PAR: SUB:	FD-1	220	283
Name On Deed:	OLD: 1508	220		
	NEW: 1506D	Photo 067	Cell No.	
		15-8		209
		Map	Block	Parcel

Property Address:	<i>118 Hartwood Dr. Woodstock</i>				Property Acquired From:	
Acquired By:	Deed ___ Will ___	Approximate Date Acquired:	Recorded Yes ___ No ___	D.B. ___ Pg. ___	Size: (Dim. or Ac.)	
Bounded By:	N.	S.	E.	W.		

Date	Grantor (From)	Grantee (To)	D.B.	Pg.	Type	W.D. Cons.
3-4-76	Windham, Eve	LAW, STEVEN C.	194	228	W	7 <sup>00</sup>
<sup>11/27/79</sup> 7/27/79	Linda M. Law, Steven C.	Linda M. Neuhausel, Edward D.	<del>267</del>	209	W	47 <sup>50</sup>
1/15/81	Linda M. Neuhausel, Edward D. &	Hand, Ronald G. & Donna L.	317	536	WD	21.60

City	G.M.D.	L.D.	L.L.	Dimensions	Acreage				
	890	15	1553	112 x 197	Return	Deed	Plat	Comp.	Used

Subdivision	Block	Lot	Plat Book	Page
<i>Ste Up Manor</i>		<del>29</del> 9	8	57

Brief Legal Description:


Brief Legal Description									
Subdivision			Block	Lot	Plat Book	Page	City		
Dimensions			Front	Depth	Plat	Comp	Legal	G.M.G. L.D.	L.I.
Date	Grant or (From)		Grantee (To)		D.B.	Pg.	Type	Vol. No.	

By	Bounded	N	E	S	W
By:	Will	Date Acquired	Approximate	Yes	No
Recorded	Yes	No	D.B.	Pg.	Size
Property Address	Applied From Property				
Name of Deed					
Return					
Name of Deed					
Photo	Col. No.				
Map	Block				

FD-1

Name On Return:	MAP OLD: 1508	BLOCK	PAR 221	SUB	15-8		221
Name On Deed:	NEW: 1506D		Photo	Call No.	Map	Block	Parcel
Property Address:			Property Acquired From:				
Acquired By:	Deed <input type="checkbox"/> Will <input type="checkbox"/>	Approximate Date Acquired:	Recorded Yes <input type="checkbox"/> No <input type="checkbox"/>	D.B. <input type="checkbox"/> Pg. <input type="checkbox"/>	Size: (Dim. or Ac.)		
Bounded By:	N.	S.	E.	W.			

Date	Grantor (From)	Grantee (To)	D.B.	Pg.	Type	W.D. Cons.
3/25/80	<sup>Luan Assn.</sup> Marietta Fed. Sav. & L.S.	Windham Evelyn I.	283	435	W	38 <sup>20</sup>
8-22-80	Windham Evelyn I.	Whiting, B.C. + Carol R.	290	935	WD	15.60
City		G.M.D.	L.D.	L.L.	Dimensions	Acreage
						Return Deed Plat Comp Used
Subdivision			Block	Lot	Plat Book	Page
Stir-up Manor				10	8	57
Brief Legal Description:						



FD-1 221 ~~202~~  
 15-8 ~~15-8~~ 208 221  
 Map Block Parcel

Name On Return:  
 Name On Deed:

2-44  
 Photo Call No.

Property Address:

Property Acquired From:

Acquired By: Deed Will \_\_\_\_\_ Approximate Date Acquired: Recorded Yes No \_\_\_\_\_ D.B. Pg. Size: (Dim. or Ac.)

Bounded By: N. S. E. W.

Date	Grantor (From)	Grantee (To)	D.B.	Pg.	Type	W.D. Cons.
1-77	Windham, Eve.	Croslyn, Mark B.	210	294	W	
4-78	Croslyn, Mark B.	Kitson, Susan K.	237	119	WD	250
3-480		Marietta Fed. Sav. <sup>Loan</sup>	282	406	DUP	3820

City	G.M.D.	L.D.	L.L.	Dimensions	Acreage				
					Return	Deed	Plat	Comp.	Used
	890	15	1553	112 x 196					

Subdivision	Block	Lot	Plat Book	Page
Star Up Manor		<del>28</del> 10	8	57

Brief Legal Description:



FD-1 222281

158		267
Map	Block	Parcel

Name On Return:	MAP BLOCK PAR SUB OLD: 1508	222	
Name On Deed:	NEW: 1506D	Photo 069	Call No.

Property Address:	Property Acquired From:				
Acquired By:	Deed Will	Approximate Date Acquired:	Recorded Yes No	D.B. Pg.	Size: (Dim. or Ac.)
Bounded By:	N.	S.	E.	W.	

Date	Grantor (From)	Grantee (To)	D.B.	Pg.	Type	W.D. Cons.
7-2-76	<del>William S. Hart</del> Eve Estate	HART, Wm. S. & Lorine E.	201	5	W	5 <sup>12</sup>
10-12-87	Hart William S.	Hart, Lorine E.	667	420	ED	0-
4-1-91	Hart Lorine E.	Kathleen E. Burns Burns, Bruce W. &	978	135	WD	77 <sup>90</sup>
City		G.M.D.	L.D.	L.L.	Dimensions	Acreage
<i>J</i>		890	15	1553	112 x 196	Return Deed Plat Comp. Used
Subdivision			Block	Lot	Plat Book	Page
<i>Star Up Manor</i>				<del>7</del> 11	8	57
Brief Legal Description:						





FD-1 223 280  
 15-8  
 Map Block Parcel  
 206

Name On Return:	MAP BLOCK	PAR SUB
	OLD: 1508	223 -
Name On Deed:	NEW: 1506D	Photo Call No.
		070

Property Address:	Property Acquired From:
-------------------	-------------------------

Acquired By:	Deed Will	Approximate Date Acquired:	Recorded Yes No	D.B. Pg.	Size (Dim. or Ac.)
--------------	-----------	----------------------------	-----------------	----------	--------------------

Bounded By:	N.	S.	E.	W.
-------------	----	----	----	----

Date	Grantor (From)	Grantee (To)	D.B.	Pg.	Type	W.D. Cons.
12/31/74	Windham, Eve	CROSLYN, MARK B.	174	220	WD	600


City	G.M.D.	L.D.	L.L.	Dimensions	Acreage				
					Return	Deed	Plat	Comp.	Used
	850	15	1553	112 x 195					

Subdivision	Block	Lot	Plat Book	Page
Steer up Manor		12	8	57

Brief Legal Description:







FD-1 224 299

Name On Return:

2-44

15-8 205

Name On Deed:

Photo Call No.

Map Block Parcel

Property Address:

Property Acquired From:

Acquired By: Deed Will Approximate Date Acquired: Recorded Yes No D.B. Pg. Size: (Dim. or Ac.)

Bounded By: N. S. E. W.

Date	Grantor (From)	Grantee (To)	D.B.	Pg.	Type	W.D. Cons.
<del>10/4/74</del>	<del>Windham Eve</del>	<del>Jill Elaine Key, Richard Harry &amp;</del>	<del>190</del>	<del>498</del>	<del>W</del>	<del>10/10</del>
3-31-77	Jill Elaine Key, Richard Harry &	Diane Michelle Deer Paul Eugene & Michelle	249 214	661 455	QC W	70 4390
11-14-78	Deer Paul Eugene	Seelos Tom	250	338	WD	620

City	G.M.D.	L.D.	L.L.	Dimensions	Acreage				
					Return	Deed	Plat	Comp.	Used
	890	15	1553	112 x 195					

Subdivision	Block	Lot	Plat Book	Page
Star Up Manor		<del>13</del> 13	8	57

Brief Legal Description:



FD-1 225 278

Name On Return:	MAP OLD: 1508	BLOCK	PAR 225	SUB
Name On Deed:	NEW: 1506D		072	

15-8		204
Map	Block	Parcel

Property Address: *128 Hartwood Drive - Woodstock* Property Acquired From:

Acquired By:	Deed Will	Approximate Date Acquired:	Recorded Yes No	D.B. Pg.	Size: (Dim. or Ac.)
--------------	-----------	----------------------------	-----------------	----------	---------------------

Bounded By:	N.	S.	E.	W.
-------------	----	----	----	----

Date	Grantor (From)	Grantee (To)	D.B.	Pg.	Type	W.D. Cons.
4-23-75	Windham, Eve	CROCKER, Raymond Lawrence	179	66	W	4890
5/17/79	CROCKER, Raymond Lawrence	Wade, Marlene C.	262	260	W	600
10-16-86	Wade, Marlene C.	SHOOK, Deborah Marie	574	369	W	3460

City	G.M.D.	L.D.	L.L.	Dimensions	Acreage				
					Return	Deed	Plat	Comp.	Used
	890	15	1553	112 x 194					

Subdivision	Block	Lot	Plat Book	Page
<i>Star Map Manor</i>		2417	8	57

Brief Legal Description:

1950  
1951  
1952  
1953  
1954  
1955  
1956  
1957  
1958  
1959  
1960

1961  
1962  
1963  
1964  
1965  
1966  
1967  
1968  
1969  
1970

1971  
1972  
1973  
1974  
1975  
1976  
1977  
1978  
1979  
1980

1981  
1982  
1983  
1984  
1985  
1986  
1987  
1988  
1989  
1990

1991  
1992  
1993  
1994  
1995  
1996  
1997  
1998  
1999  
2000



FD-1 226 277

15-8		203
Map	Block	Parcel

Name On Return: MAP BLOCK PAR SUB  
 OLD: 1508 226 1

Name On Deed: NEW: 1506D 073

Property Address: 130 Hartwood Drive  
 Property Acquired From:

Acquired By: Deed Will Approximate Date Acquired: Recorded Yes No D.B. Pg. Size: (Dim. or Ac.)

Bounded By: N. S. E. W.

Date	Grantor (From)	Grantee (To)	D.B.	Pg.	Type	W.D. Cons.
11-6-75	Windham, Eve	SCHRADER, Lyle H. + Helen I.	189	392	WD	960
10-28-85	Helen I. Schrader, Lyle H. +	Spahr Gary + Kim L.	494	405	W	3600
4-22-92	Spahr, Gary + Kim L.	Kim Louise Spahr Spahr, Gary Kent E	1189	216	WD	25

City	G.M.D.	L.D.	L.L.	Dimensions	Acreage				
					Return	Deed	Plat	Comp.	Used
	890	15	1553	112 x 154					

Subdivision	Block	Lot	Plat Book	Page
Star Map Plans		315	8	257

Brief Legal Description:



FD-1 227 276  
 15-8      202  
 Map      Block      Parcel

Name On Return:	MAP BLOCK	PAR SUB
OLD: 1508		227
Name On Deed:	NEW: 1506D	Photo Call No.
		074

Property Address:		Property Acquired From:			
Acquired By:	Deed Will	Approximate Date Acquired:	Recorded Yes No	D.B. Pg.	Size: (Dim. or Ac.)
Bounded By:	N.	S.	E.	W.	

Date	Grantor (From)	Grantee (To)	D.B.	Pg.	Type	W.D.Cons.
5-2-75	Windham, Eve	Armfield, James H.	179	750	WD	850

City	G.M.D.	L.D.	L.L.	Dimensions	Acreage				
					Return	Deed	Plat	Comp.	Used
	890	15	1553	112 x 194					

Subdivision	Block	Lot	Plat Book	Page
Steer Up Manor		226	8	57

Brief Legal Description:  
 \_\_\_\_\_  
 \_\_\_\_\_

1952  
1953  
1954  
1955  
1956  
1957  
1958  
1959  
1960  
1961  
1962  
1963  
1964  
1965  
1966  
1967  
1968  
1969  
1970  
1971  
1972  
1973  
1974  
1975  
1976  
1977  
1978  
1979  
1980  
1981  
1982  
1983  
1984  
1985  
1986  
1987  
1988  
1989  
1990  
1991  
1992  
1993  
1994  
1995  
1996  
1997  
1998  
1999  
2000  
2001  
2002  
2003  
2004  
2005  
2006  
2007  
2008  
2009  
2010  
2011  
2012  
2013  
2014  
2015  
2016  
2017  
2018  
2019  
2020  
2021  
2022  
2023  
2024  
2025

1952  
1953  
1954  
1955  
1956  
1957  
1958  
1959  
1960  
1961  
1962  
1963  
1964  
1965  
1966  
1967  
1968  
1969  
1970  
1971  
1972  
1973  
1974  
1975  
1976  
1977  
1978  
1979  
1980  
1981  
1982  
1983  
1984  
1985  
1986  
1987  
1988  
1989  
1990  
1991  
1992  
1993  
1994  
1995  
1996  
1997  
1998  
1999  
2000  
2001  
2002  
2003  
2004  
2005  
2006  
2007  
2008  
2009  
2010  
2011  
2012  
2013  
2014  
2015  
2016  
2017  
2018  
2019  
2020  
2021  
2022  
2023  
2024  
2025

1952  
1953  
1954  
1955  
1956  
1957  
1958  
1959  
1960  
1961  
1962  
1963  
1964  
1965  
1966  
1967  
1968  
1969  
1970  
1971  
1972  
1973  
1974  
1975  
1976  
1977  
1978  
1979  
1980  
1981  
1982  
1983  
1984  
1985  
1986  
1987  
1988  
1989  
1990  
1991  
1992  
1993  
1994  
1995  
1996  
1997  
1998  
1999  
2000  
2001  
2002  
2003  
2004  
2005  
2006  
2007  
2008  
2009  
2010  
2011  
2012  
2013  
2014  
2015  
2016  
2017  
2018  
2019  
2020  
2021  
2022  
2023  
2024  
2025

FD-1 228205

Name On Return:	MAP BLOCK PAR SUB OLD: 1508 228	15-8		204
Name On Deed:	NEW: 1506D	Photo 075	Call No.	Map Block Parcel

Property Address: *Hartwood Dr.* Property Acquired From:

Acquired By: Deed  Will  Approximate Date Acquired: Recorded Yes  No  D.B.  Pg.  Size: (Dim. or Ac.)

Bounded By: N. S. E. W.

Date	Grantor (From)	Grantee (To)	D.B.	Pg.	Type	W.D. Cons.
	<i>Windham, Eve</i>	<i>West William M. &amp; Ardele H.</i>	<i>186</i>	<i>373</i>	<i>WO</i>	<i>800</i>
<i>11-83</i>	<i>West Ardele Hightower</i>	<i>Michael Gregory C.</i>	<i>377</i>	<i>137</i>	<i>WD</i>	<i>69.90</i>


City	G.M.D.	L.D.	L.L.	Dimensions	Acreage				
					Return	Deed	Plat	Comp.	Used
	<i>890</i>	<i>15</i>	<i>1553</i>	<i>112 X 195</i>					

Subdivision	Block	Lot	Plat Book	Page
<i>Star Line Manor</i>		<i>17</i>	<i>8</i>	<i>57</i>

Brief Legal Description:









Property  
Acquired From:  
Acct. No.

MAP BLOCK PAR SUB  
 OLD: 1509 170  
 NEW: 1506D 077

15-9		170
Map	Block	Parcel

Date	Grantor (From)	Grantee (To)	D.B.	Pg.	Type	W.D. Cons	
3-4-85	SUNSET DEVELOPMENT	Turner, Arnold Builder <sup>Inc</sup>	446	454	WD	10 <sup>00</sup>	
12-30-85	Turner, Arnold Builder	Wallace L.T. Jr.	501	139	W	61 <sup>50</sup>	
6-15-88	Wallace L.T. Jr.	DOROTHY Lee English, Wilbur English	722	477	W	77 <sup>90</sup>	
10-13-89	Dorothy Lee English, Wilbur	Keller Lee Aubrey	830	507	WD	2 <sup>00</sup>	
4-91	Keller Lee Aubrey	Management Company of New Jersey Associates Relocation	978	210	WD	82 <sup>40</sup>	
5-31-91	Assoc. Relocation	Fainbridge, Robin V.	1005	259	SWD	73 <sup>50</sup>	
City		G.M.D.	L.D.	L.L.	Dimensions	Acreage	
					15TH 1157 124 X 218		
			Return	Deed	Plat	Comp.	Used
						62	
Subdivision			Block	Lot	Plat Bk.	Page	
SAVANNAH PLACE				2	25	39	
Brief Legal Description							




Property Acquired From:	MAP OLD: 1509	BLOCK	PAR 171	SUB
Acct. No: 605	NEW: 1506D-4		Photo 078	Call No

15-9		171
Map	Block	Parcel

Date	Grantor (From)	Grantee (To)	D.B.	Pg.	Type	W.D. Cons
3-4-85	SUNSET DEVELOPMENT	Turner, Arnold Builder, Inc.	446	454	WD	10 <sup>00</sup>
11-6-86	Turner, Arnold Builder, Inc.	Pallino, Marcia	579	612	WD	71 <sup>50</sup>

City	G.M.D.	L.D.	L.L.	Dimensions	Acreage				
		75TH	1151	124 X 218	Return	Deed	Plat	Comp.	Used
								62	
Subdivision					Block	Lot	Plat Bk.	Page	
SAVANNAH PLACE						3	25	39	
Brief Legal Description									







Property Acquired From:	MAP	BLOCK	PAR	SUB
Acct. No.	OLD: 1509		173	
	NEW: 1506D		Photo 080	Call No

15-9		173
Map	Block	Parcel

Date	Grantor (From)	Grantee (To)	D.B.	Pg.	Type	W.D. Cons
1-11-85	SUNSET DEVELOPMENT	Buchanan G. & Sons Inc.	428	521	WD	12 <sup>00</sup>
7-31-85	Buchanan & Sons Inc.	Hewitt, Victoria E. & Steven R. 2	473	66	WD	71 <sup>50</sup>
1-24-91	Hewitt, Victoria E. & Steven R. 2	Carter, William Carlo	1033	212	WD	75 <sup>00</sup>

City	G.M.D.	L.D.	L.L.	Dimensions	Acreage				
		15TH	1151		Return	Deed	Plat	Comp.	Used
								99	
Subdivision					Block	Lot	Plat Bk.	Page	
SAVANNAH PLACE						5	25	39	
Brief Legal Description									





Property Acquired From:	MAP → BLOCK	PAR → SUB
Acct. No.	OLD: 1509	174
	NEW: 1506D	Photo 081 Call No

15-9		174
Map	Block	Parcel

Date	Grantor (From)	Grantee (To)	D.B.	Pg.	Type	W.D. Cons
2-18-85	SUNSET DEVELOPMENT	Williams H. Ray	443	618	WD	10 <sup>00</sup>
8-1-85	Williams H. Ray	Valerie J. Chesney, William Faed	476	511	W	22 <sup>20</sup>
6-31-89	Chasney, William Faed	Chesney, Valerie J.	809	365	W.D.	0

City	G.M.D.	L.D.	L.L.	Dimensions	Acreage			
		15TH	1151		Return	Deed	Plat Comp.	Used
							.66	
Subdivision					Block	Lot	Plat Bk.	Page
SAVANNAH PLACE						6	25	39
Brief Legal Description								







Property Acquired From:	MAP BLOCK	PAR SUB
Acct. No.	OLD: 1509	176
	NEW: 1506D	Photo Call No
		083

15-9		176
Map	Block	Parcel

rec. 32586

Date	Grantor (From)	Grantee (To)	D.B.	Pg.	Type	W.D. Cons
1-11-85	SUNSET DEVELOPMENT	Clark, Larry Paul	438	532	WD	12 <sup>00</sup>
11-12-85	Clark, Larry Paul	Suncrafters, Inc.	518	322	W	1 <sup>00</sup>
3-14-86	Suncrafters, Inc.	<sup>MARY JP</sup> King, Charles B. &	518	323	W	66 <sup>00</sup>

City	G.M.D.	L.D.	L.L.	Dimensions	Acreage				
					Return	Deed	Plat	Comp.	Used
		15TH.	1151					65	

Subdivision	Block	Lot	Plat Bk.	Page
SAVANNAH PLACE		8	25	39

Brief Legal Description




Property Acquired From:	MAP OLD: 1509	BLOCK	PAR 177	SUB
Acct. No.	NEW: 1506D		Photo	Call No
			084	

15-9		177
Map	Block	Parcel

Date	Grantor (From)	Grantee (To)	D.B.	Pg.	Type	W.D. Cons
2-28-85	SUNSET DEVELOPMENT	Northeast Georgia Investments, Inc.	445	538	WD	10 <sup>00</sup>
3-31-86	Northeast Georgia Investment	Hagood, Boyd B.	524	11	W	-
1-1-87	Hagood, Boyd B.	Hagood, James B.	658	153	WD	-
2-12-90	Hagood, James B.	Hagood, Wetona F.	896	187	DCD	10 <sup>00</sup>

City	G.M.D.	L.D.	L.L.	Dimensions	Acreage				
					Return	Deed	Plat	Comp.	Used
		15TH	1151					.62	
Subdivision					Block	Lot	Plat	Bk.	Page
SAVANNAH PLACE						9	25		39
Brief Legal Description									





Property  
 Acquired From:  
 Acct. No.


MAP BLOCK PAR SUB  
 OLD: 1509 178  
 NEW: 1506D .085

15-9		178
Map	Block	Parcel

Date	Grantor (From)	Grantee (To)	D.B.	Pg.	Type	W.D.	Cons
	SUNSET DEVELOPMENT	SUNCRAFTERS, INC	457	694			
<p>FOR 93 TAX          DELETE &amp; COMBINE WITH          DELETED DEED 11/7/92          W/ PER DEED 3-30-92</p>							
City	G.M.D.	L.D.	L.L.	Dimensions	Acreage		
					Return	Deed	Plat Comp. Used
Subdivision				Block	Lot	Plat Bk.	Page
Savanna Place					10 part of		
Brief Legal Description					1/4		







Property Acquired From:
Acct. No.

Photo	Call No
-------	---------

15ND6D Map	Block	86 Parcel
---------------	-------	--------------

Date	Grantor (From)	Grantee (To)	D.B.	Pg.	Type	W.D. Cons
9/16/02	THE 6360 TAHOE DRIVE TRUST	CAQUIAS, STACEY	553A	143	LTD WD	129 <sup>00</sup>

City	G.M.D.	L.D.	L.L.	Dimensions	Acreage				
		15	1151		Return	Deed	Plat	Comp.	Used
Subdivision					Block	Lot	Plat Bk.	Page	
SAVANNAH PLACE						11F			
Brief Legal Description						PART OF 10			




Property Acquired From:	MAP	BLOCK	PAR	SUB
Acct. No.	OLD: 1509		179	
	NEW: 1506D		Photo 086	Call No

15-9		179
Map	Block	Parcel

Date	Grantor (From)	Grantee (To)	D.B.	Pg.	Type	W.D.	Cons
1/86	SUNSET DEVELOPMENT <sup>Job</sup>	WATSON, DONALD RAY	508	517	W	70	30
1-24-89	Watson, Donald Ray	Ajudua, K. C. <sup>Jackie Posey</sup>	768	18	WD	10	40
2/23/99		EVELYN P. JENKINS, JIMMIE F.	4025	302	W/D	-	-
12/14/01	EVELYN P. JENKINS, JIMMIE F.	THE 612 SAVANNAH WAY JENKINS FIDUCIARY ESTOPPEL TRUST	5014	254	W/D	-	-

City	G.M.D.	L.D.	L.L.	Dimensions	Acreage				
					Return	Deed	Plat	Comp.	Used
		15TH	1151	129 x 210				.62	
Subdivision					Block	Lot	Plat Bk.	Page	
SAVANNAH PLACE						11 e			
Brief Legal Description					part of 10				





Property Acquired From:	MAP BLOCK PAR SUB	15-9	180	180
Acct. No.	OLD: 15-9	NEW: 1506-D	087	
	Map	Block	Parcel	

Date	Grantor (From)	Grantee (To)	D.B.	Pg.	Type	W.D. Cons
4-25-85	SUNSET DEVELOPMENT	Suncrafters Inc.	457	694	WD	12 <sup>00</sup>
4-28-86	Suncrafters, Inc.	Michelle Leigh Paek Motes, Eddie Gene &	531	388	W	74 <sup>50</sup>
2/1/94	for K. S. Motes Estate Motes Michelle Leigh	Motes, Eddie Gene	1732	74	ped	4 <sup>90</sup>
2/1/94	for C.T. Motes Estate Motes, Michelle Leigh	Motes, Eddie Gene	1732	76	ped	4 <sup>90</sup>

City	G.M.D.	L.D.	L.L.	Dimensions	Acreage				
		15TH	1151		Return	Deed	Plat	Comp.	Used
								67	
Subdivision					Block	Lot	Plat Bk.	Page	
SAVANNAH PLACE						12	25	39	
Brief Legal Description									



DUPLICATE

Property Acquired From: \_\_\_\_\_  
 Acct. No. \_\_\_\_\_

MAP BLOCK PAR SUB  
 OLD: 15-9 - 7 181 150

15-9		181
Map	Block	Parcel

NEW: 1506 D 088

Date	Grantor (from)	Grantee (to)	D.B.	Pg.	Type	W.D. Cons
4/86	SUNSET DEVELOPMENT	NOTES, EDDIE GENE PACK, MICHELE LEIGH	531	386	W	-0-

City	G.M.D.	L.D.	L.L.	Dimensions	Acreage				
		15	1151		Return	Deed	Plat	Comp.	Used

Subdivision	Block	Lot	Plat Bk.	Page

Brief Legal Description 86 Deed 531/386 description isn't correct, possible that it was intended to cover more than this tract







Property Acquired From:	MAP BLOCK	PAR SUB	15-9		182
Acct. No.	OLD: 1509	182	Map	Block	Parcel
	NEW: 1506D	Photo Call No			
		089			

Date	Grantor (From)	Grantee (To)	D.B.	Pg.	Type	W.D. Cons
2-20-85	SUNSET Development	James F. Gibbs James M. †	444	107	WD	10 <sup>00</sup>
11-30-85	James F. Gibbs, James M. †	Jinger A. Hall, Randy L. †	491	533	W	20 <sup>50</sup>
12-30-89	Jinger A. Hall, Randy L. †	Donna J. Turner Weisert, James F. †	830	291	WD	83 <sup>90</sup>

City	G.M.D.	L.D.	L.L.	Dimensions	Acreage				
					Return	Deed	Plat	Comp.	Used
		15TH	1151	116 x 200				53	
Subdivision					Block	Lot	Plat	Bk.	Page
SAVANNAH PLACE S/D						13	25		39
Brief Legal Description									





Property Acquired From:	MAP BLOCK	PAR SUB
Acct. No.	OLD: 1509	183
	NEW: 1506D	Photo Call No
		090

15-9		183
Map	Block	Parcel

Date	Grantor (From)	Grantee (To)	D.B.	Pg.	Type	W.D. Cons
3-4-85	SUNSET DEVELOPMENT	Gibbs, James M. & James F. i	446	430	WD	10 <sup>00</sup>
9-18-85	Gibbs, James M. & James F. i	Hailey, Wendy J. Silver & Syd H. III i	484	238	WD	71 <sup>40</sup>
12-16-88	Hailey, Wendy J. Silvers & Syd H. III i	Hailey, Wendy S. Hailey & Syd H. III i	759	498	QCD	0

City	G.M.D.	L.D.	L.L.	Dimensions	Acreage			
					Return	Deed	Plat Comp.	Used
				KSTA 1151			.85	
Subdivision					Block	Lot	Plat Bk.	Page
SAVANNAH PLACE S/D						14	25	39
Brief Legal Description								



Property Acquired From:	MAP BLOCK OLD: 1509	PAR SUB 184
Acct. No.	NEW: 1506D	Photo Call No 091

15-9		184
Map	Block	Parcel

Date	Grantor (From)	Grantee (To)	D.B.	Pg.	Type	W.D. Cons
1-11-85	SUNSET DEVELOPMENT	Clark, Larry Paul	438	532	WD	12 <sup>00</sup>
11-12-85	CLARK, LARRY PAUL	Suncrafters Inc.	508	20	WD	1 <sup>00</sup>
1-23-86	Suncrafters Inc.	<sup>Sheri R.</sup> Smith, Roger D. &	508	21	W	66 <sup>00</sup>
3-30-90	<sup>Sheri R.</sup> Smith, Roger D. &	Craighill, Robert Edley	863	436	WD	74 <sup>80</sup>

City	G.M.D.	L.D.	L.L.	Dimensions	Acreage			
					Return	Deed	Plat Comp.	Used
		1514/151					.67	
Subdivision					Block	Lot	Plat Bk.	Page
SAVANNAH PLACE S/D						15	25	39
Brief Legal Description								







Property Acquired From:	MAP --- BLOCK
Acct. No.	NEW: 1506D

PAR --- SUB	186
Photo	Call No
093	

15-9		186
Map	Block	Parcel

Date	Grantor (From)	Grantee (To)	D.B.	Pg.	Type	W.D. Cons
2-8-85	SUNSET Development	Investments, Inc. Northeast Georgia	442	121	WD	10 <sup>00</sup>
8-19-85	Investments, Inc. Northeast Georgia	Zimmerman, Walter G. & Mary B. Jackson, Arthur L. & Valerie A. <sup>1/4 int.</sup>	482	215		75 <sup>00</sup>
9-20-89	Zimmerman Walter G. <sup>1/4 int.</sup>	Zimmerman Mary B. <sup>1/2 int.</sup>	826	20	QCD	0
10-3-89	Mary B. Zimmerman Jackson, Arthur L. & Valerie A.	Janet H. Lambert Lambert, Ricky A.	826	22	WD	79 <sup>00</sup>

City	G.M.D.	L.D.	L.L.	Dimensions	Acreage				
					Return	Deed	Plat	Comp.	Used
				15TH 1151 173 X 237				.44	
Subdivision					Block	Lot	Plat Bk.	Page	
SAVANNAH PLACE S/D						17	25	39	
Brief Legal Description									





Property Acquired From:	MAP	BLOCK	PAR	SUB	15-9		187
Acct. No.	OLD: 1509		187		Map	Block	Parcel
	NEW: 1506D		Photo	Call No			
			094				

Date	Grantor (From)	Grantee (To)	D.B.	Pg.	Type	W.D. Cons
8-19-85	SUNSET DEVELOPMENT	Zimmerman, Walter G. & Mary B. & Jackson, Arthur L. & Valerie A.				0
8-19-85	SUNSET DEVELOPMENT INC	Jackson, Arthur Etal	849	589	Corrective	
1-2-90	Jackson, Arthur Etal	Janet H. Lambert, Ricky A. &	849	591	WN	1 <sup>st</sup>

City	G.M.D.	L.D.	L.L.	Dimensions	Acreage				
					Return	Deed	Plat	Comp.	Used
		15TH	1151					.71	

Subdivision	Block	Lot	Plat Bk.	Page
SAVANNAH PLACE S/D		18	25	39

Brief Legal Description: \* EXCEPT E<sup>65'</sup> of LOT



Property Acquired From:	MAP	BLOCK	PAR	SUB
Acct. No.	OLD: 1509		188	
	NEW: 1506D		Photo 095	Call No

15-9		188
Map	Block	Parcel

Date	Grantor (From)	Grantee (To)	D.B.	Pg.	Type	W.D. Cons
4-25-85	SUNSET DEVELOPMENT	Suncrafters, Inc.	457	694	WD	12 <sup>00</sup>
12-26-85	Suncrafters, Inc. Helen E.	Helen E. Hurd, Donald G. +	502	228	W	75 <sup>50</sup>
3-5-92	Hurd, Donald G. + Helen E.	Harris, Michael	1155	247	WD	84.60
2/1/05	HARRIS, MICHAEL	REHM, KENNETH L.	7755	376	DUP	108.20
4/14/05	REHM, KENNETH L.	SHERYL N. REHM, KENNETH L.	7868	471	WD	-0-

City	G.M.D.	L.D.	L.L.	Dimensions	Acreage				
					Return	Deed	Plat	Comp.	Used
				15TH 1151				74	
Subdivision					Block	Lot	Plat Bk.	Page	
SAVANNAH PLACE 5th						19	25	39	
Brief Legal Description					*plus E 65' of 18				



FD-1

Name On Return:	MAP BLOCK OLD: 1509	PAR SUB 029	
Name On Deed:	NEW: 1506D	Photo 096	Call No

15-9		29
Map	Block	Parcel


Property Address:		Property Acquired From:			
Acquired By:	Deed ___ Will ___	Approximate Date Acquired:	Recorded Yes ___ No ___	D.B. ___ Pg. ___	Size: (Dim. or Ac.)
Bounded By:	N.	S.	E.	W.	

Date	Grantor (From)	Grantee (To)	D.B.	Pg.	Type	W.D. Cons.
10-23-79	Roswell Bank	Croslyn, M.B.	274	745	LWP <del>W.D.</del>	140

City	G.M.D.	L.D.	L.L.	Dimensions	Acreage				
					Return	Deed	Plat	Comp.	Used
		15	1154						

Subdivision	Block	Lot	Plat Book	Page
Carriage North		28	6	136


Brief Legal Description:



FD-1

Name On Return:								
Name On Deed:	Rainbow World Inc.			Photo	Call No.	15-9		29
Property Address:	MAPLE DR.			Property Acquired From:				
Acquired By:	Deed <input checked="" type="checkbox"/> Will <input type="checkbox"/>	Approximate Date Acquired:	Recorded Yes <input type="checkbox"/> No <input type="checkbox"/>	D.B. <input type="checkbox"/>	Pg. <input type="checkbox"/>	Size: (Dim. or Ac.) 117x200		
Bounded By:	N.	S.	E.	W.				

Date	Grantor (From)	Grantee (To)			D.B.	Pg.	Type	W.D. Cons.
3-27-73	P.F.C. Realty & Devel. Co.	Sound Bldgs & Inv. Corp.			139	112	WO	213 <sup>60</sup>
3-5-74	Sound Builders	Johnson & Wilcoxon Inc.			160	161	W	37 <sup>10</sup>
6-7-77	Johnson & Wilcoxon	ROSWELL BANK			219	586	DEED UNDER POWER	—
City		G.M.D.	L.D.	L.L.	Dimensions			Acreage
			15	1154	Return	Deed	Plat	Comp. Used
Subdivision					Block	Lot	Plat Book	Page
CARRIAGE NORTH						28	6	136
Brief Legal Description:								





FD-1

Name On Return:	MAP BLOCK	PAR SUB	15-9		30
	OLD: 1509	030			
Name On Deed:	NEW: 1506D	Photo	Call No	Map	Block
		097			Parcel

Property Address:			Property Acquired From:		
Acquired By:	Deed Will	Approximate Date Acquired:	Recorded Yes No	D.B. Pg.	Size: (Dim. or Ac.)
Bounded By:	N.	S.	E.	W.	

Date	Grantor (From)	Grantee (To)	D.B.	Pg.	Type	W.D. Cons.
10-23-79	Roswell Bank	Croslyn, M. B.	274	741	LWD	140

City	G.M.D.	L.D.	L.L.	Dimensions	Acreage				
					Return	Deed	Plat	Comp.	Used
		15	1154						

Subdivision	Block	Lot	Plat Book	Page
Carriage North		27	6	136

Brief Legal Description:



FD-1

Name On Return: \_\_\_\_\_

Photo	Call No.
-------	----------

15-9		30
Map	Block	Parcel

Name On Deed: RAINBOW WORLD INC.

Property Address: MAPLE DR.

Property Acquired From: \_\_\_\_\_


Acquired By: Deed  Will  Approximate Date Acquired: \_\_\_\_\_ Recorded Yes  No  D.B. \_\_\_\_\_ Pg. \_\_\_\_\_ Size: (Dim. or Ac.) 109X200

Bounded By: N. \_\_\_\_\_ S. \_\_\_\_\_ E. \_\_\_\_\_ W. \_\_\_\_\_

Date	Grantor (From)	Grantee (To)	D.B.	Pg.	Type	W.D. Cons.
3/27/73	P.F.C. REALTY & DEVELOP	SOUND BLDG. & INV. CORP.	139	112	W/D	213°
3-5-74	SOUND BLDG.	JOHNSON & WILCOX PROP.	160	161	W	—
6-7-77	JOHNSON & WILCOX	ROSWELL BANK	219	586	DEED U. POWER	—

City	G.M.D.	L.D.	L.L.	Dimensions	Acreage				
					Return	Deed	Plat	Comp.	Used
		15	115.4						
Subdivision					Block	Lot	Plat Book	Page	
<u>CARRIAGE NORTH</u>						27	6	136	

Brief Legal Description: \_\_\_\_\_



FD-1

Name On Return:	MAP OLD: 1509	BLOCK	PAR 031	SUB	15-9		31
Name On Deed:	NEW: 1506D		Photo 098	Cell No	Map	Block	Parcel

Property Address:			Property Acquired From:				
Acquired By:	Deed Will	Approximate Date Acquired:	Recorded Yes No	D.B.	Pg.	Size (Dim. or Ac.)	
Bounded By:	N.	S.	E.	W.			

Date	Grantor (From)	Grantee (To)	D.B.	Pg.	Type	W.D.	Cons.		
10-11-77	Roswell Bank	J.A. Springfield Co., Inc.	273	214	WD	15			
12-31-78	J.A. Springfield Co., Inc.	Standex Realty Co., Inc.	278	772	WD	750	31/2		
11/26/84	Foreclosure Standex Realty Co.,	Springfield, J.A. Co., Inc.	435	443	WD	-0-			
11-30-84		Per Taxpayer's Request							
2-14-86	Springfield, J.A. Co., Inc.	Smith, Brenda Crisson	511	530	W	200			
City		G.M.D.	L.D.	L.L.	Dimensions		Acreage		
			15	1154	Return	Deed	Plat	Comp	Used
Subdivision					Block	Lot	Plat Book	Page	
Carriage North						26	6	136	
Brief Legal Description:							10	28	



FD-1

Name On Return:

Photo	Call No.

15-9		31
Map	Block	Parcel

Name On Deed: RAINBOW WORLD, INC.

Property Address: MAPLE DR.

Property Acquired From:

Acquired By: Deed  Will  Approximate Date Acquired: Recorded Yes  No  D.B. \_\_\_ Pg. \_\_\_ Size: (Dim. or Ac.) 109 X 200

Bounded By: N. S. E. W.

Date	Grantor (From)	Grantee (To)	D.B.	Pg.	Type	W.D.Cons.					
3-27-73	P.R.C. Realty & Development Co.	Sound Bldrs. & Investment Corp	139	112	WD	—					
3-5-74	Sound Builders	Johnson & Wilcoxon Properties	160	161	W	—					
6-7-77	Johnson & Wilcoxon	ROSWELL BANK	219	586	DEED NUMBER POWER	—					
City		G.M.D.	L.D.	L.L.	Dimensions		Acreage				
			15	1154			Return	Deed	Plat	Comp.	Used
Subdivision							Block	Lot	Plat Book	Page	
<u>CARRIAGE NORTH</u>								26	6	136	
Brief Legal Description:											





Property	MAP	BLOCK	PAR	SUB	15-9	32	
Acquired From:	OLD: 1509		032				
Acct. No.			Photo	Call No	Map	Block	Parcel
	NEW: 1506D		099				

Date	Grantor (From)	Grantee (To)	D.B.	Pg.	Type	W.D. Cons
2/24/88	Smith, Jimmy Ray	Smith, Brenda G.	192	523	dc	-

City	G.M.D.	L.D.	L.L.	Dimensions	Acreage				
		15	1/54		Return	Deed	Plat	Comp.	Used

Subdivision	Block	Lot	Plat Bk.	Page
		25	6 <sup>10</sup>	136 <sup>22</sup>

Brief Legal Description



Name On Return:

Photo	Call No.

15-9		32
Map	Block	Parcel

Name On Deed:

Property Address:

Property Acquired From:

Acquired By:	Deed Will	Approximate Date Acquired:	Recorded Yes No	D.B. Pg.	Size (Dim. or Ac.)
--------------	-----------	----------------------------	-----------------	----------	--------------------


Bounded By:	N.	S.	E.	W.
-------------	----	----	----	----

Date	Grantor (From)	Grantee (To)	D.B.	Pg.	Type	W.D. Cons.
12-31-79	J.A. Springfield Co., Inc	Standex Realty Co., Inc	278	772	WD	7 <sup>50</sup> 31 <sup>50</sup>
2/1/80	standex Realty Co.	Hester Enterprises	280	235	W	3 <sup>30</sup>
4/15/80	Hester Enterprises	Brenda G. Smith, Jimmy Ray	284	589	W	47 <sup>40</sup>

City	G.M.D.	L.D.	L.L.	Dimensions	Acreage				
					Return	Deed	Plat	Comp.	Used
		15	1154						

Subdivision	Block	Lot	Plat Book	Page
Carriage North		25	6	136

Brief Legal Description:



Name On Return:

Name On Deed: RAINBOW WORLD, INC

Property Address: MAPLE DR.

Property Acquired From:

Acquired By: Deed  Will  Approximate Date Acquired: Recorded Yes  No  D.B. Pg. Size: (Dim. or Ac.) 109X200

Bounded By: N. S. E. W.

FD-1

15-9		32
Map	Block	Parcel


Photo	Call No.

Date	Grantor (From)	Grantee (To)	D.B.	Pg.	Type	W.D. Cons.
3/27/73	P.F.C. & Realty Develop. Co.	SOUND BLDG. & INV. CORP.	139	113	WD	—
3/5/74	SOUND BUILDERS	JOHNSON-WILCOXON PROP.	160	161	W	—
10-11-74	ROSWELL BANK	J.A. SPRINGFIELD CO. INC.	273	218	W	150
6-7-77	JOHNSON & WILCOXON	ROSWELL BANK	219	586	F/C	—

City	G.M.D.	L.D.	L.L.	Dimensions	Acreage				
		15	1154		Return	Deed	Plat	Comp.	Used

Subdivision	Block	Lot	Plat Book	Page
CARRIAGE NORTH		25	6	136

Brief Legal Description:



FD-1

Name On Return:	MAP OLD: 1509	BLOCK	PAR 033	SUB
Name On Deed:	NEW: 1506D		Photo 100	Call No.

15-9		33
Map	Block	Parcel

Property Address:		Property Acquired From:			
Acquired By:	Deed Will	Approximate Date Acquired:	Recorded Yes No	D.B. Pg.	Size: (Dim. or Ac.)
Bounded By:	N.	S.	E.	W.	

Date	Grantor (From)	Grantee (To)	D.B.	Pg.	Type	W.D. Cons.
4-13-77	GA. Federal SAV. & Loan	Woodstone Builders Inc.	220 215	312 394	WD W	2200
'77	Woodstone Builders, Inc.	Van de Walker, Paul & Joyce	230	293	W	37.70
7-15-86	Joyce Van de Walker Paul & J	Ruth M. Jeziorski Rita A. &	552	53	W	6720

City	G.M.D.	L.D.	L.L.	Dimensions	Acreage				
					Return	Deed	Plat	Comp.	Used
		15							

Subdivision	Block	Lot	Plat Book	Page
Carriage North		24		

Brief Legal Description:





Name On Return:

Photo	Call No.

FD-1

15-9		33
Map	Block	Parcel

Name On Deed: RAINBOW W&P + Inc.

Property Address: MAPLE DR.

Property Acquired From:

Acquired By: Deed      Will      Approximate Date Acquired:      Recorded Yes      No      D.B.      Pg.      Size: (Dim. or Ac.) 109 X 200

Bounded By: N.      S.      E.      W.     

Date	Grantor (From)	Grantee (To)	D.B.	Pg.	Type	W.D. Cons.
3/27/73	P.F.C. Realty & Devel. Co.	Sound Bldg. & Inv. Corp.	139	112	WD	-
	Sound Builders	Johnson - Wilcoxon				
4/25/74	Johnson & Wilcoxon Prop. Inc.	Hardage, Michael P.	168	308	WD	
2-1-77	Hardage, Michael	Georgia Federal Savings	211	334	DWP	


City	G.M.D.	L.D.	L.L.	Dimensions	Acreage				
					Return	Deed	Plat	Comp.	Used
		15	1154						

Subdivision	Block	Lot	Plat Book	Page
<u>CARRIAGE NORTH</u>		<u>264</u>	<u>6</u>	<u>136</u>

Brief Legal Description:







Name On Return:

Photo	Call No.

FD-1

15-9		34
Map	Block	Parcel

Name On Deed: RAINBOW WORLD, INC.

Property Address: MAPLE DR.

Property Acquired From:

Acquired By: Deed  Will  Approximate Date Acquired: \_\_\_\_\_ Recorded Yes  No  D.B. \_\_\_\_\_ Pg. \_\_\_\_\_ Size: (Dim. or Ac.) 109x200


Bounded By: N. \_\_\_\_\_ S. \_\_\_\_\_ E. \_\_\_\_\_ W. \_\_\_\_\_

Date	Grantor (From)	Grantee (To)	D.B.	Pg.	Type	W.D. Cons.
<u>3/27/73</u>	<u>P.F.C. Realty &amp; Develop. Co.</u>	<u>Sound Bldgs. &amp; Inv. Corp.</u>	<u>139</u>	<u>112</u>	<u>WD</u>	<u>-</u>
<u>3/5/74</u>	<u>Sound Builders</u>	<u>Johnson-Wilcoxon Prop.</u>	<u>160</u>	<u>161</u>	<u>W</u>	<u>-</u>
<u>6-7-77</u>	<u>Johnson-Wilcoxon</u>	<u>ROSWELL BANK</u>	<u>219</u>	<u>586</u>	<u>F/C</u>	

City	G.M.D.	L.D.	L.L.	Dimensions	Acreage				
					Return	Deed	Plat	Comp.	Used
		<u>15</u>	<u>1154</u>						

Subdivision	Block	Lot	Plat Book	Page
<u>CARRIAGE NORTH</u>		<u>27<sup>23</sup></u>	<u>6</u>	<u>136</u>

Brief Legal Description:



Property Acquired From:	MAP	BLOCK	PAR	SUB
	OLD: 1509		035	
Acct. No.	NEW: 1506D		photo 101	Call No

15-9		35
Map	Block	Parcel

Date	Grantor (From)	Grantee (To)	D.B.	Pg.	Type	W.D. Cons
5-26-84	Legge Terry Joseph	Legge Vivian K.	411	160	WD	-0-
6-15-87	<del>N/K/K/V</del> Vivian Kirkpatrick Legge, Vivian K	Stanes Port, Linda R.	635	514	WD	68 <sup>50</sup>

City	G.M.D.	L.D.	L.L.	Dimensions	Acreage				
		15	1154		Return	Deed	Plat	Comp.	Used
Subdivision					Block	Lot	Plat	Bk.	Page
CARRIAGE North						22	6		136
Brief Legal Description							6		61





FD-1

Name On Return:

Photo	Call No.
-------	----------

15-9		35
Map	Block	Parcel

Name On Deed:

Property Address:

Property Acquired From:

Acquired By:	Deed Will	Approximate Date Acquired:	Recorded Yes No	D.B. Pg.	Size: (Dim. or Ac.)
--------------	-----------	----------------------------	-----------------	----------	---------------------

Bounded By:	N.	S.	E.	W.
-------------	----	----	----	----


Date	Grantor (From)	Grantee (To)	D.B.	Pg.	Type	W.D. Cons.
10-20-79	Roswell Bank	Courington, Robert R.	274	724	LWD	150
7-10-80	COURINGTON, ROBERT R.	HESTER ENTERPRISES, INC.	288	174	WD	500
10/31/80	Hester Enterprises	VIVIAN K. LEGGE, TERRY JOSEPH	295	95	W	42 <sup>00</sup>

City	G.M.D.	L.D.	L.L.	Dimensions	Return	Deed	Plat	Comp.	Used
		15	1154						

Subdivision	Block	Lot	Plat Book	Page
Carriage North		22	6	136

Brief Legal Description:

6 61



Name On Return:

Name On Deed: *RAINBOW WORLD, INC.*

Property Address: *MAPLE DR.*

Property Acquired From:

Acquired By: Deed  Will

Approximate Date Acquired:

Recorded Yes  No

D.B.  Pg.

Size: (Dim. or Ac.) *109x200*

Bounded By:

N.

S.

E.

W.

Date	Grantor (From)	Grantee (To)	D.B.	Pg.	Type	W.D.	Cons.			
<i>3/27/73</i>	<i>P.F.C. Realty &amp; Devel. Co.</i>	<i>Sound Bldrs. &amp; Inv. Corp.</i>	<i>139</i>	<i>112</i>	<i>WD</i>		<i>—</i>			
<i>3/5/74</i>	<i>Sound Builders</i>	<i>Johnson &amp; Wilcoxon Prop.</i>	<i>160</i>	<i>161</i>	<i>W</i>		<i>—</i>			
<i>6-7-77</i>	<i>JOHNSON-WILCOXON</i>	<i>ROSWELL BANK</i>	<i>219</i>	<i>586</i>	<i>F/C</i>					
	City	G.M.D.	L.D.	L.L.	Dimensions	Acreage				
			<i>15'</i>	<i>1154'</i>		Return	Deed	Plat	Comp.	Used
	Subdivision	Block	Lot	Plat Book	Page					
	<i>CARRIAGE NORTH</i>		<i>22</i>	<i>6</i>	<i>136</i>					
Brief Legal Description:										

Photo  Call No.

*FD-1*  
15-9 35  
Map Block Parcel

2000

1000

500

200

100

50

20

10

5

2

1

0.5

0.2

0.1

0.05

0.02

0.01

0.005

0.002

0.001

0.0005

0.0002



1950  
1951  
1952

Name On Return:

Photo Call No.

FD-1  
15-9 36  
Map Block Parcel

Name On Deed:

Property Address:

Property Acquired From:

Acquired By: Deed Will Approximate Date Acquired: Recorded Yes No D.B. Pg. Size: (Dim. or Ac.)

Bounded By: N. S. E. W.

Date	Grantor (From)	Grantee (To)	D.B.	Pg.	Type	W.D. Cons.
------	----------------	--------------	------	-----	------	------------

2/29/80	Hester Enterprise	Briegel, Louis R. II	282	819	W	4/20
---------	-------------------	----------------------	-----	-----	---	------


11-13-86	Briegel, Louis R. II	Hair, Jenny	582	236	WD	67 <sup>00</sup>
----------	----------------------	-------------	-----	-----	----	------------------

10-2-90	Hair, Jenny	Federal Home Loan Mortgage Corporation	911	220	DUP	68 <sup>40</sup>
---------	-------------	--	-----	-----	-----	------------------

City	G.M.D.	L.D.	L.L.	Dimensions	Acreage				
		15	1154		Return	Deed	Plat	Comp.	Used

Subdivision	Block	Lot	Plat Book	Page
Sumter Ridge		21	6	136

Brief Legal Description: 10 28





FD-1

Name On Return:				15-9		36	
Name On Deed:		Photo		Call No.		Map Block Parcel	
Property Address:				Property Acquired From:			
Acquired By:	Deed Will	Approximate Date Acquired:	Recorded Yes No	D.B.	Pg.	Size: (Dim. or Ac.)	
Bounded By:	N.	S.	E.	W.			

Date	Grantor (From)			Grantee (To)			D.B.	Pg.	Type	W.D. Cons.	
12-11-79	Koswell Bank			J.A. Springfield Co., Inc			273	213	WD	4 <sup>50</sup>	
10-18-79	J.A. Springfield Co., Inc			Nester, Thurman			273	634	WD	2 <sup>80</sup>	
11-19-79	Nester, Thurman			Nester Enterprises, Inc			278	748	WD	2 <sup>80</sup>	
	City	G.M.D.	L.D.	L.L.	Dimensions		Acreage				
			15	1154			Return	Deed	Plat	Comp.	Used
Subdivision							Block	Lot	Plat Book	Page	
Carriage North								21	6	136	
Brief Legal Description:											



FD-1

Name On Return:

Photo	Call No.
-------	----------

15-9		36
Map	Block	Parcel

Name On Deed: RAINBOW WORLD, INC.

Property Address: MAPLE DR.

Property Acquired From:

Acquired By: Deed  Will  Approximate Date Acquired: Recorded Yes  No  D.B.  Pg.  Size: (Dim. or Ac.) 109 X 200


Bounded By: N. S. E. W.

Date	Grantor (From)	Grantee (To)	D.B.	Pg.	Type	W.D.Cons.
3/27/73	P.F.C. Realty & Devel. Co.	Sound Bldgs. & Inv. Corp.	139	112	210	—
3/5/74	Sound Builders	Johnson & Wilcoxon Prop.	160	161	W	—
6-7-77	Johnson - Wilcoxon	ROSWELL BANK	219	586	F/C	—

City	G.M.D.	L.D.	L.L.	Dimensions	Acreage				
					Return	Deed	Plat	Comp.	Used
			15-	1154					

Subdivision	Block	Lot	Plat Book	Page
<u>CARRIAGE NORTH</u>		<u>21</u>	<u>6</u>	<u>136</u>

Brief Legal Description:



Property Acquired From:	MAP BLOCK OLD: 1509	PAR SUB 037	15-9		37
Acct. No. 3037	Richmond Rd	Photo Call No	Map	Block	Parcel
	NEW: 1506D	103			

Date	Grantor (From)	Grantee (To)	D.B.	Pg.	Type	W.D. Cons					
10-9-92	Teresa E. Bradford Bradford, Howell L. Jr	Hall, Susan R. & Steven D. E. Hall	1311	49	WD	75 <sup>90</sup>					
City		G.M.D.	L.D.	L.L.	Dimensions		Acreage				
							Return	Deed	Plat	Comp.	Used
Subdivision							Block	Lot	Plat	Bk.	Page
Carrage North								20	6		136
Brief Legal Description											



Name On Return:

Photo	Call No.
-------	----------

15-9		37
Map	Block	Parcel

Name On Deed:

Property Address:

Property Acquired From:

Acquired By:	Deed _____ Will _____	Approximate Date Acquired:	Recorded Yes _____ No _____	D.B. _____ Pg. _____	Size: (Dim. or Ac.)
--------------	-----------------------	----------------------------	-----------------------------	----------------------	---------------------


Bounded By:	N.	S.	E.	W.
-------------	----	----	----	----

Date	Grantor (From)	Grantee (To)	D.B.	Pg.	Type	W.D. Cons.
10-26-79	Roswell Bank	Spence, William E., Sr.	274	727	LWD	300
9/22/80	Spence, Wm. E. Sr.	Bobo, Leon	297	668	W	300
12-22-80	Bobo, Leon	Bradford, Howell L. + Teresa K.	297	669	W	47.80

City	G.M.D.	L.D.	L.L.	Dimensions	Acreage				
		15	1154		Return	Deed	Plat	Comp.	Used

Subdivision	Block	Lot	Plat Book	Page
Carriage North		20	6	136

Brief Legal Description:





FD-1

Name On Return:

Photo	Call No.
-------	----------

15-9		37
Map	Block	Parcel

Name On Deed: RAINBOW WORLD, INC.

Property Address: MAPLE DR.

Property Acquired From:

Acquired By: Deed  Will  Approximate Date Acquired: \_\_\_\_\_ Recorded Yes  No  D.B. \_\_\_\_\_ Pg. \_\_\_\_\_ Size: (Dim. or Ac.) 109X200

Bounded By: N. \_\_\_\_\_ S. \_\_\_\_\_ E. \_\_\_\_\_ W. \_\_\_\_\_

Date	Grantor (From)	Grantee (To)	D.B.	Pg.	Type	W.D.	Cons.	
3/27/73	PTG. Realty & Devel. Co.	Sound Bldrs. & Inv. Corp.	139	112	W/D		-	
3/5/74	Sound Builders	Johnson & Wilcoxon Prop.	160	161	W		-	
6-7-77	JOHNSON - WILCOXON	ROSWELL BANK	219	586	F/C		-	
City		G.M.D.	L.D.	L.L.	Dimensions		Acreage	
			15	1154			Return	Deed
							Plat	Comp.
							Used	
Subdivision					Block	Lot	Plat Book	Page
<u>CARRIAGE NORTH</u>						20	6	136
Brief Legal Description:								



Name On Return: MAP BLOCK PAR SUB  
 OLD: 1509 038  
 Name On Deed: Rainbow NEW: 1506D 104

FD-1  
 15-9 38  
 Map Block Parcel

Property Address: MAPLE DR. Property Acquired From:  
 Acquired By: Deed Will Approximate Date Acquired: Recorded Yes No D.B. Pg. Size: (Dim. or Ac.) 109x200  
 Bounded By: N. S. E. W.

Date	Grantor (From)	Grantee (To)	D.B.	Pg.	Type	W.D. Cons.
3/27/73	<del>P.F.G. Realty &amp; Development Co.</del>	<del>Sound Bldgs. &amp; Inv. Corp.</del>	<del>139</del>	<del>112</del>	<del>WD</del>	
7/1	Sound Bldgs. & Inv.	Poulakos, Christopher P.				

City	G.M.D.	L.D.	L.L.	Dimensions	Acreage				
					Return	Deed	Plat	Comp.	Used
		15	1154						

Subdivision	Block	Lot	Plat Book	Page
<u>CARRIAGE NORTH</u>		<u>19</u>	<u>6</u>	<u>136</u>

Brief Legal Description:  
~~Summer Ridge~~ Summer Ridge



Property Acquired From:	MAP OLD: 1509	BLOCK	PAR 039	SUB
Acct. No. 3033	NEW: 1506D		Photo 105	Call No

15-9		39
Map	Block	Parcel

Date	Grantor (From)	Grantee (To)	D.B.	Pg.	Type	W.D. Cons
12-29-86	Niehans, Robert L., Jr.	Leigh H. Huxhold Huxhold, Keith E. &	594	481	WD	60 <sup>50</sup>
12-2-87	Huxhold, Keith E.	Huxhold, Leigh A.	681	543	QCD	-0-
12-3-87	Huxhold, Leigh A. 1/3 int.	Weinhold, Roger L., Sr. 1/3 int. Weinhold, Barbara A. 1/3 int.		681/544	QCD	-0-
						Per last/paying request

City	G.M.D.	L.D.	L.L.	Dimensions	Acreage				
		15	1154		Return	Deed	Plat	Comp.	Used
Subdivision					Block	Lot	Plat	Bk.	Page
N/K/A Sumter Ridge.						18	10		28
Brief Legal Description									



Name On Return:				15-9		39	
Name On Deed:		Photo		Call No.		Map Block Parcel	
Property Address:				Property Acquired From:			
Acquired By:	Deed _____ Will _____	Approximate Date Acquired:	Recorded Yes _____ No _____	D.B. _____ Pg. _____	Size: (Dim. or Ac.)		
Bounded By:	N.	S.	E.	W.			

Date	Grantor (From)	Grantee (To)	D.B.	Pg.	Type	W.D. Cons.					
<del>2-18-77</del>	Hardage, Michael	Georgia Fed. SAV + Loan	215	<del>332</del>	DUP	3 <sup>00</sup>					
4-13-77	Georgia Fed. SAV + Loan	Woodstone Bldrs. Inc.	215	395	W	3 <sup>00</sup>					
6-7-78	Woodstone Bldrs. Inc.	Dorothy B. Nichaus, Robert L. Jr. +	243 240	681 853	CWD WD	429 <sup>0</sup>					
City		G.M.D.	L.D.	L.L.	Dimensions		Acreage				
			15				Return	Deed	Plat	Comp.	Used
Subdivision							Block	Lot	Plat Book	Page	
Carriage North								18			
Brief Legal Description:											





FD-1

Name On Return:

Photo	Call No.

15-9		39
Map	Block	Parcel

Name On Deed: Rainbow World, Inc.

Property Address: MAPLE DR.

Property Acquired From:

Acquired By: Deed  Will  Approximate Date Acquired: Recorded Yes  No  D.B.  Pg.  Size: (Dim. or Ac.) 109x200

Bounded By: N. S. E. W.

Date	Grantor (From)	Grantee (To)	D.B.	Pg.	Type	W.D. Cons.
3/27/73	P.F.C. Realty & Develop <sup>Co.</sup>	Sound Bldrs. & Investm <sup>Corp</sup>	139	112	WD	—
5/5/74	Sound Builders	Johnson & Wilcox Prop	160	161	W	—
4/25/75	Johnson & Wilcox	Hardage Michael A	168	308	W	

City	G.M.D.	L.D.	L.L.	Dimensions	Acreage				
					Return	Deed	Plat	Comp.	Used
		15	1154						

Subdivision	Block	Lot	Plat Book	Page
<u>CARRIAGE NORTH</u>		<u>18</u>	<u>6</u>	<u>136</u>

Brief Legal Description:



FD-1

Name On Return:	MAP ← BLOCK → PAR → SUB → OLD: 1509	040	
Name On Deed:	NEW: 1506D	Photo 106	Call No.

15-9		40
Map	Block	Parcel

Property Address:	Property Acquired From:				
Acquired By:	Deed Will	Approximate Date Acquired:	Recorded Yes No	D.B. Pg.	Size: (Dim. or Ac.)
Bounded By:	N.	S.	E.	W.	

Date	Grantor (From)	Grantee (To)	D.B.	Pg.	Type	W.D. Cons.
10-16-79	Roswell Bank	Salazar, Nancy C.	275	538	WD	150
5/20/80	Salazar, Nancy C.	Hester Enterprise Deborah Smith Rivera	286	575	W	400
9-12-80	Hester Enterprises Inc.	Rivera, Elvin Antonio	291	960	WD	4250

City	G.M.B.	L.D.	L.L.	Dimensions	Acreage				
					Return	Deed	Plat	Comp.	Used
		15	1154						
Subdivision				Block	Lot	Plat Book	Page		
Carriage North					17	6	136		

Brief Legal Description:



FD-1

Name On Return:

Photo	Call No.

15-9		<del>40</del> 39
Map	Block	Parcel

Name On Deed: *RAINBOW WORLD, Inc.*

Property Address: *MAPLE DR.*

Property Acquired From:

Acquired By: Deed  Will  Approximate Date Acquired: Recorded Yes  No  D.B.  Pg.  Size: (Dim. or Ac.) *109X200*


Bounded By: N. S. E. W.

Date	Grantor (From)	Grantee (To)	D.B.	Pg.	Type	W.D.Cons.
<i>3/27/73</i>	<i>P.F.C. Realty &amp; Development</i>	<i>Sound Bldgs. &amp; Inv. Corp.</i>	<i>139</i>	<i>112</i>	<i>W O</i>	<i>-</i>
<i>3/5/74</i>	<i>Sound Builders</i>	<i>JOHNSON-WILCOXON Prop.</i>	<i>160</i>	<i>161</i>	<i>W</i>	<i>-</i>
<i>6-7-77</i>	<i>JOHNSON-WILCOXON</i>	<i>ROSWELL BANK</i>	<i>219</i>	<i>586</i>	<i>F/C</i>	<i>-</i>

City	G.M.D.	L.D.	L.L.	Dimensions	Acreage				
					Return	Deed	Plat	Comp.	Used
		<i>15</i>	<i>1154</i>						

Subdivision	Block	Lot	Plat Book	Page
<i>CARRIAGE NORTH</i>		<i>17</i>	<i>6</i>	<i>136</i>

Brief Legal Description:



Property  
 Acquired From:  
 Acct. No.

MAP BLOCK PAR SUB  
 OLD: 1509 041  
 NEW: -1506D -107-


15-9		41
Map	Block	Parcel

Date	Grantor (From)	Grantee (To)	D.B.	Pg.	Type	W.D. Cons
12-19-86	Kathleen H. Grizzle, Tony Lee &	Grubb, Kay & Harry M	591	673	WD	17 <sup>00</sup>

City	G.M.D.	L.D.	L.L.	Dimensions	Acreage				
		15	1154		Return	Deed	Plat	Comp.	Used

Subdivision	Block	Lot	Plat Bk.	Page
N/K/A Sumter Ridge		16	10	28

Brief Legal Description





Name On Return:  
Name On Deed:

Photo	Call No.
-------	----------

FD-1

15-9		41
Map	Block	Parcel

Property Address: \_\_\_\_\_ Property Acquired From: \_\_\_\_\_

Acquired By: \_\_\_\_\_ Deed Will \_\_\_\_\_ Approximate Date Acquired: \_\_\_\_\_ Recorded Yes \_\_\_\_\_ No \_\_\_\_\_ D.B. \_\_\_\_\_ Pg. \_\_\_\_\_ Size: (Dim. or Ac.) \_\_\_\_\_

Bounded By: N. \_\_\_\_\_ S. \_\_\_\_\_ E. \_\_\_\_\_ W. \_\_\_\_\_

Date	Grantor (From)	Grantee (To)	D.B.	Pg.	Type	W.D. Cons.
10-25-79			274	259	LWD	0
10-15-79	Roswell Bank	Aaron, Irwin W., Jr.	273	671	WD	150
7-11-80	Aaron, Irwin W., Jr.	HESTER ENTERPRISES, INC.	288	172	WD	450
9-26-80	Hester Enterprises Inc.	Kathleen H. Grizzle, Tony Lee	292	866	WD	4380

City	G.M.D.	L.D.	L.L.	Dimensions	Acreage				
		15	1154		Return	Deed	Plat	Comp.	Used

Subdivision	Block	Lot	Plat Book	Page
Carriage North		16	6	136

Brief Legal Description:  
\_\_\_\_\_  
\_\_\_\_\_



Name On Return:

Photo	Call No.

FD-1

15-9		41
Map	Block	Parcel

Name On Deed: RAINBOW WORLD INC.

Property Address: SHADY BROOK DR.

Property Acquired From:

Acquired By: Deed  Will  Approximate Date Acquired: \_\_\_\_\_ Recorded Yes  No  D.B. \_\_\_\_\_ Pg. \_\_\_\_\_ Size: (Dim. or Ac.) 125 X 200

Bounded By: N. \_\_\_\_\_ S. \_\_\_\_\_ E. \_\_\_\_\_ W. \_\_\_\_\_

Date	Grantor (From)	Grantee (To)	D.B.	Pg.	Type	W.D. Cons.
3/27/73	PFC. Realty & Development Co.	Sound Bldrs. & Inv. Corp.	139	112	WD	-
3/5/74	Sound Builders	Johnson-Wilcoxon Prop.	160	161	W	-
6-7-77	JOHNSON-WILCOXON	ROSWELL BANK	219	586	F/C	-

City	G.M.D.	L.D.	L.L.	Dimensions	Acreage				
		15	1154		Return	Deed	Plat	Comp.	Used

Subdivision	Block	Lot	Plat Book	Page
<u>CARRIAGE NORTH</u>		16	6	136

Brief Legal Description:

11

-----

-----

-----

-----

FD-1

Name On Return:

MAP BLOCK  
OLD: 1509

PAR SUB  
042

15-9 42

Name On Deed:

NEW: 1506D

Photo Call No  
108

Map Block Parcel

Property Address:

Property Acquired From:

Acquired By: Deed Will

Approximate Date Acquired:

Recorded Yes No

D.B. Pg.

Size: (Dim. or Ac.)

Bounded By:

N.

S.

E.

W.

Date	Grantor (From)	Grantee (To)	D.B.	Pg.	Type	W.D. Cons.
10-16-79	Roswell Bank	Salazar, Nancy C.	275	534	WD	150

City	G.M.D.	L.D.	L.L.	Dimensions	Acreage				
					Return	Deed	Plat	Comp.	Used
		15	1154						

Subdivision	Block	Lot	Plat Book	Page
Carriage North		15	6	136

Brief Legal Description:



FD-1

Name On Return:

Photo	Call No.

15-9		42
Map	Block	Parcel

Name On Deed: *RAINBOW WOOD, INC.*

Property Address: *SHADY BROOK DR.*

Property Acquired From:

Acquired By:	Deed Will	Approximate Date Acquired:	Recorded Yes No	D.B. Pg.	Size: (Dim. or Ac.) <i>109x200</i>
--------------	-----------	----------------------------	-----------------	----------	------------------------------------


Bounded By:	N.	S.	E.	W.
-------------	----	----	----	----

Date	Grantor (From)	Grantee (To)	D.B.	Pg.	Type	W.D. Cons.
<i>3/27/73</i>	<i>P.F.C. Realty &amp; Development Co.</i>	<i>Sound Bldgs. &amp; Inv. Corp.</i>	<i>139</i>	<i>112</i>	<i>21D</i>	<i>-</i>
<i>3/5/74</i>	<i>SOUND BUILDERS</i>	<i>Johnson-Wilcoxon Prop.</i>	<i>160</i>	<i>161</i>	<i>W</i>	<i>-</i>
<i>6-7-77</i>	<i>JOHNSON-WILCOXON</i>	<i>ROSWELL BANK</i>	<i>219</i>	<i>586</i>	<i>F/C</i>	<i>-</i>

City	G.M.D.	L.D.	L.L.	Dimensions	Acreage				
					Return	Deed	Plat	Comp.	Used
		<i>15</i>	<i>1154</i>						

Subdivision	Block	Lot	Plat Book	Page
<i>CARRIAGE NORTH</i>		<i>15</i>	<i>6</i>	<i>136</i>

Brief Legal Description:





Property  
 Acquired From:  
 Acct. No.

MAP BLOCK PAR SUB  
 OLD: 1509 043  
 NEW: 1506D 109

159		43
Map	Block	Parcel

Date	Grantor (From)	Grantee (To)	D.B.	Pg.	Type	W.D. Cons
7-25-86	Cunningham, Jim	<sup>Emily Jane</sup> Chester, Stephen D. &	552	88	W	79 <sup>90</sup>
3-28-90	<sup>Emily Jane</sup> Chester, Stephen D. &	<sup>Michelle</sup> Metcalf, Chris M. &	861	317	WD	85 <sup>90</sup>

City	G.M.D.	L.D.	L.L.	Dimensions	Acreage				
		15	1154		Return	Deed	Plat	Comp.	Used
Subdivision					Block	Lot	Plat	Bk.	Page
CARRIAGE NORTH - <sup>H/K/A</sup> Sumner Ridge						14	6		136
Brief Legal Description								6	61
								10	28



Name On Return:

Photo	Call No.

FD-1

15-9		43
Map	Block	Parcel

Name On Deed:

Property Address:

Property Acquired From:

Acquired By:	Deed Will	Approximate Date Acquired:	Recorded Yes No	D.B. Pg.	Size: (Dim. or Ac.)
--------------	-----------	----------------------------	-----------------	----------	---------------------

Bounded By:	N.	S.	E.	W.
-------------	----	----	----	----

Date	Grantor (From)	Grantee (To)	D.B.	Pg.	Type	W.D.Cons.
10-26-79	Roswell Bank	Wood, William J.	274	753	LWD	140
6-10-85	Wood, William J.	Kindell, William R.	466	492	WD	700
12-12-85	Kindell, William R.	Cunningham, Jim	506	40	WD	1000

City	G.M.D.	L.D.	L.L.	Dimensions	Acreage				
					Return	Deed	Plat	Comp.	Used
		15	1154						

Subdivision	Block	Lot	Plat Book	Page
Carriage North		14	6	136

Brief Legal Description: A/R/A Sumter Ridge

	6	61
	10	28

1950

Name On Return:

Name On Deed: RAINBOW WORLD, INC

Property Address: SHADY BROOK DR.

Acquired By: Deed  Will  Approximate Date Acquired:

Property Acquired From:

Recorded Yes  No  D.B.  Pg.  Size: (Dim. or Ac.) 109X200

Bounded By: N. S. E. W.

Photo  Call No.

FD-1  
15-9 43  
Map Block Parcel

Date	Grantor (From)	Grantee (To)	D.B.	Pg.	Type	W.D. Cons.
3/27/73	P.F.C. Realty & Develop. Co.	Sound Bldrs. & Inv. Corp.	139	112	WD	—
3/9/74	Sound Builders	Johnson-Wilcoxon Prop.	160	161	W	—
6-7-77	JOHNSON-WILCOXON	ROSWELL BANK	219	586	F/C	—

City	G.M.D.	L.D.	L.L.	Dimensions	Acreage				
					Return	Deed	Plat	Comp.	Used
		15	1154						

Subdivision	Block	Lot	Plat Book	Page
<u>CARRIAGE NORTH</u>		14	6	136

Brief Legal Description:



FD-1

Name On Return:	MAP BLOCK	PAR SUB
	OLD: 1509	044
Name On Deed:	NEW: 1506D	Photo Call No.
		110

15-9	.	44
Map	Block	Parcel

Property Address:		Property Acquired From:			
Acquired By:	Deed Will	Approximate Date Acquired:	Recorded Yes No	D.B. Pg.	Size: (Dim. or Ac.)
Bounded By:	N.	S.	E.	W.	

Date	Grantor (From)	Grantee (To)	D.B.	Pg.	Type	W.D. Cons.
10-25-79	Roswell Bank	Kitchens, John A.	275	697	WT	140

City	G.M.D.	L.D.	L.L.	Dimensions	Acreage				
					Return	Deed	Plat	Comp.	Used
		15	1154						

Subdivision	Block	Lot	Plat Book	Page
Carriage North		13	6	136

Brief Legal Description:





Name On Return:

Photo Call No.

FD-1  
15-9 44  
Map Block Parcel

Name On Deed: RAINBOW WORLD, INC.

Property Address: SHADYBROOK DR.

Property Acquired From:

Acquired By: Deed Will Approximate Date Acquired: Recorded Yes No D.B. Pg. Size: (Dim. or Ac.) 109X200


Bounded By: N. S. E. W.

Date	Grantor (From)	Grantee (To)	D.B.	Pg.	Type	W.D.Cons.
3/27/73	P.F.C. REALTY & DEVELOPMENT Co.	SOUND BLDGS. & INVESTMENT	139	112	WD	—
3-5-74	SOUND BLDGS.	JOHNSON-WILCOX PROP.	160	161	W	—
6-7-77	JOHNSON-WILCOX	ROSWELL BANK	219	586	F/C	—

City	G.M.D.	L.D.	L.L.	Dimensions	Acreage				
		15	1154		Return	Deed	Plat	Comp.	Used

Subdivision	Block	Lot	Plat Book	Page
<u>CARRIAGE NORTH</u>		<u>13</u>	<u>6</u>	<u>136</u>

Brief Legal Description:




FD-1

Name On Return:	MAP OLD: 1509	BLOCK	PAR 045	SUB	15-9		45
Name On Deed: <i>Ranbow</i>	NEW: 1506D		Photo 111	Call No	Map	Block	Parcel
Property Address: <i>SHADYBROOK DR</i>				Property Acquired From:			
Acquired By:	Deed <input type="checkbox"/> Will <input type="checkbox"/>	Approximate Date Acquired:	Recorded Yes <input type="checkbox"/> No <input type="checkbox"/>	D.B. <input type="checkbox"/> Pg. <input type="checkbox"/>	Size: (Dim. or Ac.) <i>109X200</i>		
Bounded By:	N.	S.	E.	W.			

Date	Grantor (From)	Grantee (To)	D.B.	Pg.	Type	W.D. Cons.
<i>3/27/73</i>	<i>P.T.C. Realty &amp; Development Co.</i>	<i>Sound Bldg &amp; Investment Corp.</i>	<i>139</i>	<i>112</i>	<i>W.D.</i>	<i>-</i>
<i>5/31/74</i>	<i>Sound Bldg Inv. Corp.</i>	<i>KITCHENS, JOHN A.</i>	<i>164</i>	<i>363</i>	<i>W.D.</i>	<i>38<sup>00</sup></i>

City	G.M.D.	L.D.	L.L.	Dimensions	Acreage				
					Return	Deed	Plat	Comp.	Used
		<i>15</i>	<i>1154</i>						
Subdivision					Block	Lot	Plat Book	Page	
<i>CARRIAGE NORTH</i>						<i>12</i>	<i>6</i>	<i>136</i>	
Brief Legal Description:									
<i>Now SUMTER Ridge S/D</i>									



Name On Return:	MAP BLOCK OLD: 1509	PAR SUB 046	FD-1	
Name On Deed:	NEW: 1506D	Photo 112	Call No.	
			15-9	46
			Map	Block Parcel

Property Address:		Property Acquired From:			
Acquired By:	Deed Will	Approximate Date Acquired:	Recorded Yes No	D.B. Pg.	Size: (Dim. or Ac.)
Bounded By:	N.	S.	E.	W.	

Date	Grantor (From)	Grantee (To)	D.B.	Pg.	Type	W.D. Cons.
10-25-79	Roswell Bank	John A. Kitchens Jemuson, James A. &	275	614	WD	4 <sup>00</sup>

City	G.M.D.	L.D.	L.L.	Dimensions	Acreage				
					Return	Deed	Plat	Comp.	Used
		15	1154						

Subdivision	Block	Lot	Plat Book	Page
Carrriage North		11	6	136

Brief Legal Description:



Name On Return:

Photo Call No.

FD-1  
15-9 46  
Map Block Parcel

Name On Deed: RAINBOW WORLD, INC.

Property Address: SHADYBROOK DR.

Property Acquired From:

Acquired By: Deed Will Approximate Date Acquired: Recorded Yes No D.B. Pg. Size: (Dim. or Ac.) 109X200

Bounded By: N. S. E. W.

Date Grantor (From) Grantee (To) D.B. Pg. Type W.D. Cons.  
3/27/73 P.F.C. Realty & Develop. Co. Sound Builders, & Inv. Corp. 139 112 WD -


3-5-74 Sound Builders Johnson-Wilcoxon Prop. 160 161 W -

6-7-77 JOHNSON-WILCOXON ROSWELL BANK 219 586 F/c -

City G.M.D. L.D. L.L. Dimensions Acreage Return Deed Plat Comp. Used  
15 1154

Subdivision Block Lot Plat Book Page  
CARRIAGE NORTH 11 6 136

Brief Legal Description:





Name On Return:	MAP	BLOCK	PAR	SUB	FD-1	15-9		47
Name On Deed:	OLD: 1509		047	Call No		Map	Block	Parcel
Property Address:	NEW: 1506D		1-13	Property				
Acquired From:								
Acquired By:	Deed <input type="checkbox"/> Will <input type="checkbox"/>	Approximate Date Acquired:	Recorded Yes <input type="checkbox"/> No <input type="checkbox"/>	D.B. <input type="checkbox"/> Pg. <input type="checkbox"/>	Size: (Dim. or Ac.)			
Bounded By:	N.	S.	E.	W.				

Date	Grantor (From)	Grantee (To)	D.B.	Pg.	Type	W.D. Cons.
10-1-76	JOHNSON, DALLAS & Assoc.	Jerguson, Linda Collins	205	150	W	39 <sup>90</sup>

City	G.M.D.	L.D.	L.L.	Dimensions	Acreage				
					Return	Deed	Plat	Comp.	Used
		15							

Subdivision	Block	Lot	Plat Book	Page
(Carriage North) Sumpter Ridge		10		

Brief Legal Description:



Name On Return:

Photo	Call No.

*FD-1*

15-9		47
Map	Block	Parcel

Name On Deed: *RAINBOW WORLD, INC*

Property Address: *SHADE BROOK, DR.*

Property Acquired From:

Acquired By: Deed  Will  Approximate Date Acquired: Recorded Yes  No  D.B.  Pg.  Size: (Dim. or Ac.) *109x200*


Bounded By: N. S. E. W.

Date	Grantor (From)	Grantee (To)	D.B.	Pg.	Type	W.D.Cons.
<i>3/27/73</i>	<i>P.F.C. Realty &amp; Develop. Co.</i>	<i>SOUND BLDG. &amp; INV. CORP.</i>	<i>139</i>	<i>112</i>	<i>WD</i>	<i>-</i>
<i>3/27/74</i>	<i>SOUND BUILDERS</i>	<i>Johnson-Wilcoxon Prop Associates, Inc.</i>	<i>160</i>	<i>161</i>	<i>W</i>	<i>-</i>
<i>3/19/75</i>	<i>Johnson &amp; Wilcoxon</i>	<i>Johnson, Dallas &amp;</i>	<i>205</i> <i>177</i>	<i>589</i> <i>405</i>	<i>W</i>	<i>-</i>

City	G.M.D.	L.D.	L.L.	Dimensions	Acreage				
					Return	Deed	Plat	Comp.	Used
		<i>15</i>	<i>1154</i>						

Subdivision	Block	Lot	Plat Book	Page
<i>CARRIAGE NORTH</i>		<i>10</i>	<i>6</i>	<i>136</i>

Brief Legal Description:



Name On Return:	MAP BLOCK: PAR SUB	15-9		48
Name On Deed:	OLD: 1509	048	Call No.	
Property Address:	NEW: 1506D	114		
Acquired By:	Deed Will	Approximate Date Acquired:	Recorded Yes No	D.B. Pg. Size: (Dim. or Ac.)
Bounded By:	N.	S.	E.	W.

Date	Grantor (From)	Grantee (To)	D.B.	Pg.	Type	W.D. Cons.
77	Dallas Johnson + Assoc	Hemingway, Glen + Gretchen	212	209	W	43 <sup>00</sup>
11-28-84	Glen R. Est. Hemingway Gretchen H.	Elizabeth I. Lamoree, Ronald J.	430	381	WD	6750

City	G.M.D.	L.D.	L.L.	Dimensions	Acreage			
					Return	Deed	Plat	Comp. Used
		15	1154					
Subdivision					Block	Lot	Plat Book	Page
Carriage North						9	6	136
Brief Legal Description:							10	28



FD-1

Name On Return:

Photo	Call No.

15-9		48
Map	Block	Parcel

Name On Deed: RAINBOW WORLD, INC.


Property Address: SHADY BROOK DR.

Property Acquired From:

Acquired By: Deed  Will  Approximate Date Acquired: \_\_\_\_\_ Recorded Yes  No  D.B. \_\_\_\_\_ Pg. \_\_\_\_\_ Size: (Dim. or Ac.) 109X200

Bounded By: N. \_\_\_\_\_ S. \_\_\_\_\_ E. \_\_\_\_\_ W. \_\_\_\_\_

Date	Grantor (From)	Grantee (To)	D.B.	Pg.	Type	W.D.	Cons.	
3/27/73	P.F.C. Reprint & Devel. Co.	Sound Bldgs. & Inv. Corp.	139	112	w/d	-		
3/5/74	Sound Builders	Johnson-Wilcoxon Prop	160	161	W	-		
3/17/75	Johnson-Wilcoxon Prop.	Associates, Inc. Johnson, Dallas &	177	465	W	-		
City		G.M.D.	L.D.	L.L.	Dimensions		Acreage	
			15	1154			Return	Deed
							Plat	Comp.
							Used	
Subdivision					Block	Lot	Plat Book	Page
CARRIAGE NORTH						9	6	136
Brief Legal Description:								





Property Acquired From:	MAP	BLOCK	PAR	SUB	15-9		49
Acct. No.	OLD: 1509		049		Map	Block	Parcel
	NEW: 1506D		Photo	Call No			
			115				

Date	Grantor (From)	Grantee (To)	D.B.	Pg.	Type	W.D. Cons	
3-22-88	Nicholson, Marion W.	Anne Marie St. John, Vernon D. &	743	588	WD	69 <del>210</del>	
<p><b>DELETE &amp; COMBINE WITH PER OFFICE 3/7/94</b></p> <p>15-9-50 15-9-50 15-9-50</p>							
City		G.M.D.	L.D.	L.L.	Dimensions	Acreage	
						Return Deed Plat Comp. Used	
			15	1154			
Subdivision					Block	Lot	Plat Bk. Page
Carriage North						8	10 28
Brief Legal Description N/R/A Sumpter Ridge							



FD-1

Name On Return:				15-9		49	
Name On Deed:		Photo		Call No.		Map Block Parcel	
Property Address:				Property Acquired From:			
Acquired By:	Deed Will	Approximate Date Acquired:	Recorded Yes No	D.B. Pg.	Size: (Dim. or Ac.)		
Bounded By:	N.	S.	E.	W.			

Date	Grantor (From)			Grantee (To)			D.B.	Pg.	Type	W.D. Cons.	
10-18-79	Russell Bank			Lockridge, Dennis			274	716	LWD	180	
9-21-82	Lockridge, Dennis & Gloria			Dunwald, Joseph L.			329	466	WD	3 <sup>50</sup> 2 lots	
9-26-86	Dunwald, Joseph L.			Nicholson, Marion W.			578 573	263 442	Rekey WD	69 <sup>00</sup> 2 lots	
City		G.M.D.	L.D.	L.L.	Dimensions		Acreage				
					15 1154		Return	Deed	Plat	Comp.	Used
Subdivision							Block	Lot	Plat Book	Page	
Carriage North								8	6	136	
Brief Legal Description: N/4 Sumter Ridge									10	28	



Name On Return: *R*

Name On Deed: *RAINBOW WORLD, INC*

Property Address: *SHADYBROOK DR.*

Property Acquired From:

Acquired By: Deed  Will

Approximate Date Acquired:

Recorded Yes  No

D.B.  Pg.

Size: (Dim. or Ac.) *109 X 200*

Bounded By:

N.

S.

E.

W.

Photo	Call No.

*FD-1*

<i>15-9</i>		<i>49</i>
Map	Block	Parcel

Date	Grantor (From)	Grantee (To)	D.B.	Pg.	Type	W.D. Cons.
<i>3/27/73</i>	<i>P.F.C. Reentry &amp; Develop. Co.</i>	<i>Sound Bldg. &amp; Inv. Corp.</i>	<i>139</i>	<i>112</i>	<i>w/o</i>	<i>-</i>
<i>3/5/74</i>	<i>Sound Builders</i>	<i>Johnson-Wilcoxon Prop</i>	<i>160</i>	<i>161</i>	<i>W</i>	<i>-</i>
<i>6-7-77</i>	<i>JOHNSON-WILCOXON</i>	<i>ROSWELL BANK</i>	<i>219</i>	<i>586</i>	<i>F/c</i>	<i>-</i>

City	G.M.D.	L.D.	L.L.	Dimensions	Acreage				
					Return	Deed	Plat	Comp.	Used
		<i>15</i>	<i>1154</i>						

Subdivision	Block	Lot	Plat Book	Page
<i>CARRIAGE NORTH</i>		<i>8</i>	<i>6</i>	<i>136</i>

Brief Legal Description:



Property Acquired From:	MAP. BLOCK	PAR 050	SUB	15-9	Block	50
Acct. No.	OLD: 1509	Photo	Call No			
	NEW: 1506D	116		Map		Parcel

Date	Grantor (From)	Grantee (To)	D.B.	Pg.	Type	W.D. Cons
3-22-88	Nicholson, Marion W.	Annemarie St. John, Vernon D. &	743	588	WD	69-264

City	G.M.D.	L.D.	L.L.	Dimensions	Acreage				
		15	1154		Return	Deed	Plat	Comp.	Used
			1223						
Subdivision					Block	Lot	Plat Bk.	Page	
Carriage North						7:8	10	28	
Brief Legal Description - N1/4 Sumter Ridge * PARCEL 15-9-49 COMBINED									
PER B.O.A. OFFICE 3-7-94									





FD-1

Name On Return:

Photo	Call No.

15-9		50
Map	Block	Parcel

Name On Deed:

Property Address:

Property Acquired From:

Acquired By: Deed Will \_\_\_\_\_ Approximate Date Acquired: \_\_\_\_\_ Recorded Yes No \_\_\_\_\_ D.B. Pg. \_\_\_\_\_ Size: (Dim. or Ac.)

Bounded By: N. S. E. W.

Date	Grantor (From)	Grantee (To)	D.B.	Pg.	Type	W.D. Cons.
10-18-79	Roswell Bank	Lockridge, Dennis <sup>Gloria</sup>	274	716	WD	180
9-21-82	Lockridge, Dennis <sup>Gloria</sup>	Dunwald, Joseph L.	329	466	WD	350 2 lots
9-26-86	Dunwald, Joseph L.	Nicholson, Marion W.	578 573	263 443	Re-Rel WD	69 <sup>or</sup> 2 lots

City	G.M.D.	L.D.	L.L.	Dimensions	Acreage				
		15	1154 1223		Return	Deed	Plat	Comp.	Used

Subdivision	Block	Lot	Plat Book	Page
Carriage North		7	6	136

Brief Legal Description: N/A Sumter Ridge 10 28



Name On Return:

Photo	Call No.

FD-1

15-9		50
Map	Block	Parcel

Name On Deed: RAINBOW WORLD INC

Property Address: SHADY BROOK DR.

Property Acquired From:

Acquired By: Deed  Will  Approximate Date Acquired: \_\_\_\_\_ Recorded Yes  No  D.B. \_\_\_\_\_ Pg. \_\_\_\_\_ Size: (Dim. or Ac.) 709X200

Bounded By: N. \_\_\_\_\_ S. \_\_\_\_\_ E. \_\_\_\_\_ W. \_\_\_\_\_

Date	Grantor (From)	Grantee (To)	D.B.	Pg.	Type	W.D. Cons.
3/27/73	P.F.C. Realty & Development Co.	Sound Bldgs. & Investment Corp.	139	112	ED	—
3/5/74	Sound Builders	Johnson & Wilcoxon Prop.	160	161	W	—
6-7-77	JOHNSON - WILCOXON	ROSWELL BANK	219	586	F/C	—

City	G.M.D.	L.D.	L.L.	Dimensions	Acreage				
		15	1154 1223		Return	Deed	Plat	Comp.	Used

Subdivision	Block	Lot	Plat Book	Page
<u>CARRIAGE NORTH</u>		7	4	136

Brief Legal Description:



Property Acquired From: 2004	MAP OLD: 1509	BLOCK 11	PAR 051	SUB
Acct. No. 1002	NEW: 1506D		Photo 117	113


15-9		51
Map	Block	Parcel

Date	Grantor (From)	Grantee (To)	D.B.	Pg.	Type	W.D. Cons
11-27-85	Crow, James M.	Reed, Terry W.	497	498	W	22 <sup>40</sup>
4-3-86	Reed, Terry W.	Crow, James M.	521	1	W	51 <sup>00</sup>
4-3-86	Crow, James M.	Reed, Terry W.	521	2	W	29 <sup>40</sup>
1-17-92	Reed, Terry W.	Elizabeth Bragg, R. Charles &	1118	221	W	62 <sup>50</sup>

City	G.M.D.	L.D.	L.L.	Dimensions	Acreage				
					Return	Deed	Plat	Comp.	Used
		15	1223						

Subdivision	Block	Lot	Plat Bk.	Page
CARRIAGE NORTH		6	6	136

Brief Legal Description



Name On Return: Rainbow World ✓

Name On Deed: Rainbow World Inc

Property Address: SHADYBROOK DR.

Property Acquired From:

Acquired By: Deed  Will  Approximate Date Acquired:

Recorded Yes  No

D.B.  Pg.

Size: (Dim. or Ac.) 109 X 200

Bounded By:

N.

S.

E.

W.


Photo  Call No.

FD-1  
15-9  
Map Block Parcel 51

Date	Grantor (From)	Grantee (To)	D.B.	Pg.	Type	W.D. Cons.
3/27/73	<del>P.F.C. Realty &amp; Develop. Co.</del>	<del>Sound Builders &amp; Invest - Corp.</del>	<del>439</del>	<del>112</del>	<del>WD</del>	-
4/6/73	Rainbow World, Inc.	Westbrooks, Benjamin F.	147	297	WD	26 <sup>80</sup>
10-24-85	Westbrooks, Benjamin F.	Crow, James M.	490	430	W	12 <sup>50</sup>

City	G.M.D.	L.D.	L.L.	Dimensions	Acreage				
		15	1223		Return	Deed	Plat	Comp.	Used
Subdivision					Block	Lot	Plat Book	Page	
CARRIAGE NORTH						6	6	136	

Brief Legal Description:





Name On Return:	MAP BLOCK	PAR SUB	FD-1	
OLD: 1509	052	Col' No.	15-9	52
Name On Deed:	NEW: 1506D	118	Map	Block
Property Address:		Acquired From:		
Acquired By:	Deed Will	Approximate Date Acquired:	Recorded Yes No	D.B. Pg. Size: (Dim. or Ac.)
Bounded By:	N.	S.	E.	W.

Date	Grantor (From)	Grantee (To)	D.B.	Pg.	Type	W.D. Cons.
2-27-76	Oehler, Michael L.	McKissick, Larry E.	194	172	WD	520
5-25-79	McKissick, Larry E.	Suzanne Mundy, Stephen G. & Carla C.	263	313	W	3620
11-19-79	Mundy, Stephen G. & Suzanne	Brigati, Robert L. & Carla C.	276	319	WD	150

City	G.M.D.	L.D.	LL.	Dimensions	Acreage				
		15	1223		Return	Deed	Plat	Comp.	Used

Subdivision	Block	Lot	Plat Book	Page
Carriage North		5		

Brief Legal Description:

1971  
1972  
1973

Name On Return: RAINBOW WORLD ✓

Photo	Call No.

**FD-1**

15-9		52
Map	Block	Parcel

Name On Deed: RAINBOW WORLD INC

Property Address: SHADY BROOK DR.

Property Acquired From:

Acquired By: Deed  Will  Approximate Date Acquired: \_\_\_\_\_ Recorded Yes  No  D.B. \_\_\_\_\_ Pg. \_\_\_\_\_ Size: (Dim. or Ac.) 109 X 200

Bounded By: N. \_\_\_\_\_ S. \_\_\_\_\_ E. \_\_\_\_\_ W. \_\_\_\_\_

Date	Grantor (From)	Grantee (To)	D.B.	Pg.	Type	W.D. Cons.
<del>3/27/73</del>	<del>P.F.C. Realty &amp; Develop. Co.</del>	<del>Sound Bldg. &amp; Inv. Corp.</del>	<del>139</del>	<del>112</del>	<del>WD</del>	<del>—</del>
<del>4/3/73</del>	<del>Rainbow World, Inc.</del>	<del>Dudley, Brian F.</del>	<del>139</del>	<del>622</del>	<del>WD</del>	<del>2450</del>
<del>5/3/76</del>	<del>Dudley, Karen H.</del>	<del>Cochler, Michael H.</del>	<del>163</del>	<del>267</del>	<del>W</del>	<del>100</del>
<del>5/2/74</del>	<del>Dudley, Brian F.</del>	<del>Dudley, Karen H.</del>	<del>162</del>	<del>741</del>	<del>WD</del>	

City	G.M.D.	L.D.	L.L.	Dimensions	Acreage				
					Return	Deed	Plat	Comp.	Used
		15	1223						

Subdivision	Block	Lot	Plat Book	Page
<u>CARRIAGE NORTH</u>		5	6	136

Brief Legal Description:



FD-1

Name On Return:	MAP BLOCK T PAR SUB OLD: 1509	053			
Name On Deed:	NEW: 1506D	Photo 119	Call No		

15-9		53
Map	Block	Parcel

Property Address:			Property Acquired From:		
Acquired By:	Deed _____ Will _____	Approximate Date Acquired:	Recorded Yes _____ No _____	D.B. _____ Pg. _____	Size: (Dim. or Ac.)
Bounded By:	N.	S.	E.	W.	

Date	Grantor (From)	Grantee (To)	D.B.	Pg.	Type	W.D. Cons.
2/6/79	Carteret Savings & Loan	Urban Development n-Secretary of Housing	257	169	U	—
11-16-79	Urban Development Secretary of Housing	Laura A. Brazelton, Marvin	277	104	SLWD	-0-
4-27-92	Laura A. Brazelton, Marion	Brazelton, Marvin	1200	207	DC	75.00

City	G.M.D.	L.D.	L.L.	Dimensions	Acreage				
					Return	Deed	Plat	Comp.	Used
		15	1223						

Subdivision	Block	Lot	Plat Book	Page
Carriage North		4	6	136

Brief Legal Description:

1940  
1941  
1942  
1943  
1944  
1945  
1946  
1947  
1948  
1949  
1950  
1951  
1952  
1953  
1954  
1955  
1956  
1957  
1958  
1959  
1960  
1961  
1962  
1963  
1964  
1965  
1966  
1967  
1968  
1969  
1970  
1971  
1972  
1973  
1974  
1975  
1976  
1977  
1978  
1979  
1980  
1981  
1982  
1983  
1984  
1985  
1986  
1987  
1988  
1989  
1990  
1991  
1992  
1993  
1994  
1995  
1996  
1997  
1998  
1999  
2000  
2001  
2002  
2003  
2004  
2005  
2006  
2007  
2008  
2009  
2010  
2011  
2012  
2013  
2014  
2015  
2016  
2017  
2018  
2019  
2020  
2021  
2022  
2023  
2024  
2025

FD-1

15-9		5-3
Map	Block	Parcel

Name On Return:

Photo	Call No.

Name On Deed: RAINBOW WORLD INC


Property Address: SHADY BROOK DR

Property Acquired From:

Acquired By:	Deed <input type="checkbox"/> Will <input type="checkbox"/>	Approximate Date Acquired:	Recorded Yes <input type="checkbox"/> No <input type="checkbox"/>	D.B. <input type="checkbox"/> Pg. <input type="checkbox"/>	Size: (Dim. or Ac.) <u>109 X 200</u>
--------------	---	----------------------------	---	--	--------------------------------------

Bounded By:	N.	S.	E.	W.
-------------	----	----	----	----

Date	Grantor (From):	Grantee (To)	D.B.	Pg.	Type	W.D. Cons.
3/27/73	P.F.C. Realty & Develop. Co.	Sound Bldrs. & Invest. Corp.	139	112	w/o	—
3/5/74	Sound Builders	Johnson-Wilcox Prop.	160	161	w	—
7/21/75	Successor of Dallas Johnson Johnson-Wilcox Prop.	FRANCES HARRIS, William R. &	183	6B	w	39 <sup>th</sup>
City		G.M.D.	L.D.	L.L.	Dimensions	Acreage
			15	1223		Return Deed Plat Comp. Used
Subdivision			Block	Lot	Plat Book	Page
<u>CARRIAGE NORTH</u>				4	6	136
Brief Legal Description:						






Property  
 Acquired From:  
 Acct. No.

MAP BLOCK PAR SUB  
 OLD: 1509 054  
 NEW: 1506D 120

15-9		54
Map	Block	Parcel

Date	Grantor (From)	Grantee (To)	D.B.	Pg.	Type	W.D.Cons
11-5-91	F/K/A Linda Gail Ridenour Couch, Linda Gail	Gibby, Donald	1082	60	QCD	500

City	G.M.D.	L.D.	L.L.	Dimensions	Acreage				
					Return	Deed	Plat	Comp.	Used
		15		1223					
Subdivision					Block	Lot	Plat Bk.	Page	
Carriage North						3	6	128	136
Brief Legal Description									



FD-1

Name On Return:

Photo	Call No.

15-9		54
Map	Block	Parcel

Name On Deed: RAINBOW WORLD INC.


Property Address: SHADYBROOK DR.

Property Acquired From:

Acquired By: Deed Will Approximate Date Acquired: Recorded Yes No D.B.      Pg.      Size: (Dim. or Ac.) 100X209.7 IRD

Bounded By: N.      S.      E.      W.     

Date	Grantor (From)	Grantee (To)	D.B.	Pg.	Type	W.D.	Cons.					
1973	Rainbow World Inc.	Barashes Eugene M.	447	561	WD	23	50					
10-3-77	BARASHES, EUGENE M. Linda M.	VAUGHN, MICHAEL D. E. Linda Gail Kidenour	2291	146	WD	29	80					
12-81	Vaughn, Michael D. City	Gibby, Donald D.	336	435	WD	14	100					
			G.M.D.		L.D.	L.L.	Dimensions	Acreage				
					15	1223		Return	Deed	Plat	Comp.	Used
Subdivision								Block	Lot	Plat Book	Page	
CARRIAGE NORTH									3	6	128 136	
Brief Legal Description:												



Name On Return:	MAP BLOCK	PAR	SUB			
	OLD: 1509	055		Call No.	15-9	55
Name On Deed:	NEW: 1506D	121			Map	Block
Property Address:	Property		Acquired From:			
Acquired By:	Deed Will	Approximate Date Acquired:	Recorded Yes No	D.B. Pg.	Size: (Dim. or Ac.)	
Bounded By:	N.	S.	E.	W.	1	

Date	Grantor (From)			Grantee (To)			D.B.	Pg.	Type	W.D. Cons.	
5-26-76	Futrell, Walter Leroy Jr.			Hill, GAREL R. & ANNA M.			199	242	W	150	
5/4/77	Government National Mortgage Association			Administrator of Veterans Affairs			237	57	SWD	-0-	
10/78	VETERANS AFFAIRS			RONALD D. SCARBOROUGH, DEARA R.			249	115	chad.	-0-	
	City	G.M.D.	L.D.	L.L.	Dimensions		Acreage				
			15	1223			Return	Deed	Plat	Comp	Used
	Subdivision						Block	Lot	Plat Book	Page	
	Carriage North							1			
Brief Legal Description:											



Name On Return:

Photo	Call No.
-------	----------

FD-1

15-9		5-5
Map	Block	Parcel

Name On Deed: Rainbow World Inc.

Property Address: GA. HWY 92

Property Acquired From:

Acquired By: Deed  Will  Approximate Date Acquired: Recorded Yes  No  D.B.  Pg.  Size: (Dim. or Ac.) 140X269.7 Imp.


Bounded By: N. S. E. W.

Date	Grantor (From)	Grantee (To)	D.B.	Pg.	Type	W.D. Cons.
3/27/73	P.F.C. Realty & Development Co.	Sound Bldgs. & Inv. Corp	139	112	WD	—
3/10/75	Sound Bldgs. & Inv. Corp.	Gunn, Ernest G.	177	241	W	36 <sup>50</sup>
9-1-75	Gunn ERNEST G.	Futrell, Walter Leroy JR	191	97	W	—

City	G.M.D.	L.D.	L.L.	Dimensions	Acreage				
					Return	Deed	Plat	Comp.	Used
		15	1223						


Subdivision	Block	Lot	Plat Book	Page
CARRIAGE NORTH		1	4	136

Brief Legal Description:









Name On Return:	MAP BLOCK PAR SUB	FD-1		
	OLD: 1509	056		56
Name On Deed:	NEW: 1506D	Photo	Call No.	Map Block Parcel
		122		

Property Address: <i>Shadybrook Dr.</i>	Property Acquired From:
---	-------------------------

Acquired By:	Deed Will	Approximate Date Acquired:	Recorded Yes No	D.B. Pg.	Size: (Dim. or Ac.) <i>194.9 x 150.5 IRR</i>
--------------	-----------	----------------------------	-----------------	----------	--


Bounded By:	N.	S.	E.	W.
-------------	----	----	----	----

Date	Grantor (From)	Grantee (To)	D.B.	Pg.	Type	W.D. Cons.
10-24-78	Gibby, Donald W	Gibby, Margie E. $\frac{1}{2}$ int Gibby, Edgar $\frac{1}{2}$ int.	249	688	WD	670
2-83	Gibby, Edgar	Gibby, Donald W. $\frac{1}{2}$ int	281	329	(P&S)	-0-
11/2/99		GIBBY, MARGIE E.	3917	62		-0-

City	G.M.D.	L.D.	L.L.	Dimensions	Acreage				
		15	1223		Return	Deed	Plat	Comp.	Used

Subdivision	Block	Lot	Plat Book	Page
<i>Carriage North</i>		2	6	136

Brief Legal Description: *X-156 AC Used For R/W PER 2003 DEED 5967-55. 9/4/03*  
*Formerly Maple St*  
*Now Sumpter Ridge*



**FD-1**

15-9		56
Map	Block	Parcel

Name On Return:

Photo	Call No.

Name On Deed: RAINBOW WORLD, Inc.

Property Address: SHADY BROOK DR.

Property Acquired From:

Acquired By: Deed      Will      Approximate Date Acquired:      Recorded Yes      No      D.B.      Pg.      Size: (Dim. or Ac.) 194.9 X 150.5 TRR

Bounded By: N.      S.      E.      W.     

Date	Grantor (From)	Grantee (To)	D.B.	Pg.	Type	W.D. Cons.
<del>3/27/73</del>	<del>P.F.C. Realty &amp; Develop. Co.</del>	<del>SOUND Bldgs. &amp; INV. CORP.</del>	<del>139</del>	<del>112</del>	<del>WD</del>	<del>—</del>
<del>5/7/74</del>	<del>SOUND Bldgs &amp; INV. CORP.</del>	<del>KASPRIK, Andrew J.</del>	<del>163</del>	<del>89</del>	<del>WD</del>	<del>—</del>
8-24-78	Nancy E. Kasprik, Andrew J. &	Gibby, Donald W. & Margie E.	245	32	WD	15 <sup>10</sup>

City	G.M.D.	L.D.	L.L.	Dimensions	Acreage				
		15	12 23		Return	Deed	Plat	Comp.	Used
Subdivision					Block	Lot	Plat Book	Page	
<u>CARRIAGE NO BTH</u>						2	6	136	

Brief Legal Description:  
 Formerly MAPLE S/D  
 Now



Name On Return:	MAP OLD: 1509	BLOCK	PAR 057	SUB	15-9	Map	Block	Parcel 57
Name On Deed:	NEW: 1506D		Photo 123	Call No.				


Property Address:	Property Acquired From:				
Acquired By:	Deed Will	Approximate Date Acquired:	Recorded Yes No	D.B. Pg.	Size: (Dim. or Ac.)
Bounded By:	N.	S.	E.	W.	

Date	Grantor (From)	Grantee (To)	D.B.	Pg.	Type	W.D. Cons.
8/17/81	Lana Sharon Whitley, John E. II	Hall, John P. + Gloria L.	309	351	W	15.00
10-27-82	Gloria L. Hall	Hall, John P.	331	910	AD	-0-

City	G.M.D.	L.D.	L.L.	Dimensions	Acreage				
					Return	Deed	Plat	Comp.	Used

Subdivision	Block	Lot	Plat Book	Page
Carrriage North		77	6	136

Brief Legal Description: *132 AC ± USED FOR R/W PER 2004 DEED*  
 7363-203, 11/19/04





Name On Return:

Photo	Call No.

FD-1

15-9		57
Map	Block	Parcel

Name On Deed: RAINBOW WORLD INC

Property Address: SHADY BROOK DR.

Property Acquired From:

Acquired By: Deed  Will  Approximate Date Acquired: Recorded Yes  No  D.B.  Pg.  Size: (Dim. or Ac.) 161.4 X 200 IRR

Bounded By: N. S. E. W.

Date	Grantor (From)	Grantee (To)	D.B.	Pg.	Type	W.D. Cons.
3/27/73	<sup>Co.</sup> P.F.C. Realty & Development	Sound Bldgs. & Inv. Corp.	139	112	w/d	-
11/29/74	Sound Bldgs & Inv. Corp.	<sup>C.</sup> Simmons, Calvin F. & Wauriga	173	364	w/d	3990
6-28-77	Simmons, Calvin F. & Wauriga C.	Whitley, John E. II	220	771	w	3990


City	G.M.D.	L.D.	L.L.	Dimensions	Acreage				
					Return	Deed	Plat	Comp.	Used
		15	1223						

Subdivision	Block	Lot	Plat Book	Page
<u>CARRIAGE NORTH</u>		77	6	136

Brief Legal Description:








Name On Return:						15-9		58	
Name On Deed:		Photo		Call No.		Map		Block Parcel	
Property Address: <u>Shady Brook DR</u>				Property Acquired From:					
Acquired By:	Deed <input type="checkbox"/> Will <input type="checkbox"/>	Approximate Date Acquired:	Recorded Yes <input type="checkbox"/> No <input type="checkbox"/>	D.B. — Pg. —	Size: (Dim. or Ac.) <u>125 X 200</u>				
Bounded By:	N.	S.	E.	W.					

Date	Grantor (From)	Grantee (To)	D.B.	Pg.	Type	W.D. Cons.					
2-24-78	Tuler, Peter P & Rosalind S.	Eidson, James L & Sandra L.	234	429	WD	3'					
10/1/80	Eidson, James L. & <sup>Sandra</sup>	Tuler, Peter P. & Rosalind	295	18	DUP	5' <sup>20</sup>					
11/4/80	Tuler, Peter P. & Rosalind	<sup>Margery</sup> Macey, Frederick C. &	296	303	W	14' <sup>30</sup>					
City		G.M.D.	L.D.	LL	Dimensions		Acreage				
			15	1223			Return	Deed	Plat	Comp	Used
Subdivision							Block	Lot	Plat Book	Page	
CARRIAGE NORTH								76	6	136	
Brief Legal Description:											



FD-1

Name On Return:

Photo	Call No.
-------	----------

15-9		5-8
Map	Block	Parcel

Name On Deed: *RAIN BOW WORLD INC.*

Property Address: *SHADY BROOK DR.*

Property Acquired From:

Acquired By:	Deed Will	Approximate Date Acquired:	Recorded Yes No	D.B. Pg.	Size (Dim. or Ac.) <i>125 X 200</i>
--------------	-----------	----------------------------	-----------------	----------	-------------------------------------

Bounded By:	N.	S.	E.	W.
-------------	----	----	----	----

Date	Grantor (From)	Grantee (To)	D.B.	Pg.	Type	W.D. Cons.
<del>5/27/73</del>	<del>P.F.C. Realty &amp; Development Co.</del>	<del>Sound Builders &amp; Inv. Corp.</del>	<del>139</del>	<del>112</del>	<del>W/D</del>	<del>-</del>
<del>3/27/74</del>	<del>Sound Builders</del>	<del>Johnson Wilcoxon</del>	<del>160</del>	<del>161</del>	<del>W</del>	<del>-</del>
<del>6-23-77</del>	<del>Tri-City Federal Savings</del>	<del>Tyler, Peter P. &amp; Rosalind J.</del>	<del>220</del>	<del>71</del>	<del>W</del>	<del>3850</del>

City	G.M.D.	L.D.	L.L.	Dimensions	Acreage				
					Return	Deed	Plat	Comp.	Used
		<i>15</i>	<i>1223</i>						

Subdivision	Block	Lot	Plat Book	Page
<i>CARRIAGE NORTH</i>		<i>76</i>	<i>6</i>	<i>136</i>

Brief Legal Description:





Name On Return:	MAP	BLOCK	PAR	SUB	15-9	59	
	OLD: 1509		059				
Name On Deed:	NEW: 1506D		Photo	Call No.	Map	Block	Parcel
			125				

Property Address:			Property Acquired From:			
Acquired By:	Deed Will	Approximate Date Acquired:	Recorded Yes No	D.B. Pg.	Size: (Dim. or Ac.)	
Bounded By:	N.	S.	E.	W.		

Date	Grantor (From)	Grantee (To)	D.B.	Pg.	Type	W.D. Cons.
6-25-80	Wimberly, ERNEST C.	HARDY, JOHN GREGORY & <sup>MILLIE D.</sup>	288	404	W	10 <sup>00</sup>

City	G.M.D.	L.D.	L.L.	Dimensions	Acreage				
					Return	Deed	Plat	Comp.	Used
Subdivision					Block	Lot	Plat Book	Page	

Brief Legal Description:



Name On Return:

Photo	Call No.

**FD-1**

15-9		59
Map	Block	Parcel

Name On Deed: **RAINBOW WORLD INC**

Property Address: **SHADUBROOK DR.**

Property Acquired From:

Acquired By: Deed  Will  Approximate Date Acquired: Recorded Yes  No  D.B.  Pg.  Size: (Dim. or Ac.) **109 X 200**

Bounded By: N. S. E. W.

Date	Grantor (From)	Grantee (To)	D.B.	Pg.	Type	W.D. Cons.
8/22/73	Rainbow World Inc.	Dye, Kenneth W.	147	611	WD	2350
10-4-77	DYE, KENNETH W.	SHIRLEY, SCOTTIE D.	227	198	W	3150
10-17-78	Shirley, Scottie D.	Wimberly, Ernest C.	248	707	WD	100

City	G.M.D.	L.D.	L.L.	Dimensions	Acreage				
					Return	Deed	Plat	Comp.	Used
		15	1223						

Subdivision	Block	Lot	Plat Book	Page
<b>CARRIAGE NORTH</b>		75	6 <sup>10</sup>	28 138

Brief Legal Description:



Name On Return:

MAP BLOCK PAR SUB  
OLD: 1509 060

*FD-1*

15-9		60
Map	Block	Parcel

Name On Deed: *RAIN Bc*

NEW: 1506D -126

Property Address: *SHADY BROOK DR.*

Property Acquired From:

Acquired By:	Deed Will	Approximate Date Acquired:	Recorded Yes No	D.B. Pg.	Size: (Dim. or Ac.) <i>109x200</i>
--------------	-----------	----------------------------	-----------------	----------	------------------------------------

Bounded By:	N.	S.	E.	W.
-------------	----	----	----	----

Date	Grantor (From)	Grantee (To)	D.B.	Pg.	Type	W.D. Cons.
<i>8-1-75</i>	<i>Kortan Corp formerly Rainbow North</i>	<i>SUMTER LAKE INC.</i>	<i>188</i>	<i>217</i>	<i>WD</i>	<i>10<sup>00</sup></i>
<i>3-9-87</i>	<i>Sumter Lake, Inc</i>	<i>Tammy J. Wildes, Searcy R. &amp;</i>	<i>612</i>	<i>180</i>	<i>WD</i>	<i>9<sup>50</sup></i>
<i>7-7-88</i>						

City	G.M.D.	L.D.	L.L.	Dimensions	Acreage				
					Return	Deed	Plat	Comp.	Used
		<i>15</i>	<i>1223</i>						

Subdivision	Block	Lot	Plat Book	Page
<i>CARRIAGE NORTH</i>		<i>74</i>	<i>6</i>	<i>136</i>

Brief Legal Description: *10 28*

2 Rec. 6-22-88



BOOK 720 - PAGE 134

15-9-60

Hold till  
Channing  
Luskell  
Calls  
back

GEORGIA, CHEROKEE COUNTY, CLERK SUPERIOR COURT  
Filed in office, this 23rd day of June  
19 88 at 4:00 PM Recorded in Book 720  
Page 134 this 23rd day of June, 19 88  
Annette G. Fleming  
Clerk

CHEROKEE COUNTY, GA.  
REAL ESTATE TRANSFER TAX

PAID None  
DATE 6-22-88

SHERIFF'S DEED

Annette G. Fleming  
CLERK OF SUPERIOR COURT

This indenture, made this 7th day of July, 1987, by and between James E. "Bo" Ballard, Sheriff of Cherokee County, Georgia, party of the first part, and M. M. C. Properties, Inc., party of the second part.

WITNESSETH:

THAT, on July 21, 1986, certain fi. fa.'s were issued against Sumter Lake, Inc., by David Fields, Cherokee County Tax Commissioner. Those fi. fa.'s are more particularly shown in Execution Docket at the Cherokee County Tax Office, Georgia;

WHEREAS, such fi. fa.'s were transferred and assigned to M. M. C. Properties, Inc. on July 21, 1986, as shown on such instruments recorded; and

WHEREAS, such fi. fa.'s evidence an indebtedness in the amount of \$639.12, which has not been paid by said Sumter Lake, Inc.; and

WHEREAS, by reason of nonpayment of said lien, a levy was made upon certain property of said Sumter Lake, Inc.; and

WHEREAS, the said levy and advertisement for judicial sale was advertised in the Cherokee Tribune once a week for four weeks on June 10, June 17, June 24, and July 1, 1987;


WHEREAS, the hereinafter described property was sold at public outcry to the highest and best bidder between the legal hours of sale before the courthouse steps of Cherokee County, Georgia on the 1st Tuesday in July, 1987. At such public sale, M. M. C. Properties, Inc. did bid the sum of \$814.49 for the property, which was the highest and best bid received;

WHEREUPON, the herein described property belonging to Sumter Lake, Inc., was sold to M. M. C. Properties, Inc., for the sum of \$814.49.

NOW, THEREFORE, in consideration of the premises and said \$814.49, the undersigned party has bargained, sold and conveyed, and by these presents does hereby bargain, sell, grant and convey unto M. M. C. Properties, Inc., their successors and assigns, all of the right, title and interest of Sumter Lake, Inc., in and to the following described property, to-wit:

All that tract or parcel of land lying in and being in Land Lot 1223 of

1/4 Pd 7.00  
Let to: Channing Luskell Receipt # 10206





the 15th District, 2nd Section, Cherokee County, Georgia and being described as ~~Lot 74 of Carriage North Subdivision~~, said subdivision plat recorded in ~~Plat Book 6, Page 128~~, Cherokee County Deed Records.

Together with all and singular, the right, members, and appurtenances, thereto, appertaining; also all the estate, right, title, interest claim, or demand of the said Sumter Lake, Inc., heirs and assigns, legal, equitable or otherwise, whatsoever in and to the same.


To have and to hold the said premises and every part thereof unto M. M. C. Properties, Inc., successors and assigns, in fee simple, in as full and ample a manner as the said Sumter Lake, Inc., heirs and assigns did hold and enjoy the same.

IN WITNESS WHEREOF, the said James E. "Bo" Ballard, Sheriff of Cherokee County, Georgia, has hereunto affixed his seal the day and year first above written.

Betty S. Manon  
Witness

James E. Ballard  
Sheriff, Cherokee County, Georgia

Edine Wells  
Notary Public



See 6-23-88

15-9-60

Not worked

FD-1

Name On Return:	MAP BLOCK PAR SUB
OLD: 1509	061
Name On Deed:	NEW: 1506D
	all No 127

15-9		61
Map	Block	Parcel

Property Address:		Property Acquired From:	
Acquired By:	Deed Will	Approximate Date Acquired:	Recorded Yes No
D.B. Pg.		Size: (Dim. or Ac.)	
Bounded By:	N.	S.	E. W.

Date	Grantor (From)	Grantee (To)	D.B.	Pg.	Type	W.D. Cons.
10-13-79	Roswell Bank	Towns, Jackie W. <sup>Robertal</sup>	275	648	WD	150
12-14-79	Robertal h. Towns, Jackie W. &	Johns, Aleph	278	370	WD	500 3675

City	G.M.D.	L.D.	L.L.	Dimensions	Acreage				
					Return	Deed	Plat	Comp.	Used

Subdivision	Block	Lot	Plat Book	Page
Carriage North		73	6	136

Brief Legal Description:



FD-1

Name On Return:

Photo	Call No.
-------	----------

15-9		61
Map	Block	Parcel

Name On Deed: RAINBOW WORLD INC.

Property Address: SHADY BROOK DR.

Property Acquired From:

Acquired By: Deed  Will  Approximate Date Acquired: Recorded Yes  No  D.B.  Pg.  Size: (Dim. or Ac.) 109X200


Bounded By: N. S. E. W.

Date	Grantor (From)	Grantee (To)	D.B.	Pg.	Type	W.D. Cons.
3-27-73	PFC. Realty Develop. Co.	Sound Bldrs. & Inv. Corp.	139	112	WD	—
3-5-74	Sound Builders	Johnson - Wilcox Prop	160	161	WD	—
6-7-77	JOHNSON - WILCOX	ROSWELL BANK	219	586	F/C	—

City	G.M.D.	L.D.	L.L.	Dimensions	Acreage				
					Return	Deed	Plat	Comp.	Used

Subdivision	Block	Lot	Plat Book	Page
<u>CARRIAGE NORTH</u>		<u>73</u>	<u>6</u>	<u>136</u>


Brief Legal Description:



FD-1

Name On Return:	MAP OLD: 1509	BLOCK	PAR 062	SUB	15-9		62
Name On Deed:	NEW: 1506D		Photo 128	Call No	Map	Block	Parcel
Property Address:				Property Acquired From:			
Acquired By:	Deed _____ Will _____	Approximate Date Acquired:	Recorded Yes _____ No _____	D.B. _____ Pg. _____	Size: (Dim. or Ac.)		
Bounded By:	N.	S.	E.	W.			

Date	Grantor (From)	Grantee (To)	D.B.	Pg.	Type	W.D. Cons.	
10-13-79	Roswell Bank	Roberta L. Towns, Jackie W. &	275	649	WD	3 <sup>00</sup>	
12-14-79	Towns, Jackie W. & Roberta L.	Johns, Aleph	278	270	WD	5 <sup>00</sup> 3/4	
City		G.M.D.	L.D.	L.L.	Dimensions	Acreage	
			15	1154		Return	Deed
						Plat	Comp.
						Used	
Subdivision			Block	Lot	Plat Book	Page	
Carriage North				72	6	136	
Brief Legal Description:							





Name On Return:

Photo	Call No.

FD-1

15-9		62
Map	Block	Parcel

Name On Deed: RAINBOW WORLD TRIC.

Property Address: APPLE DR.

Property Acquired From:

Acquired By: Deed  Will  Approximate Date Acquired: Recorded Yes  No  D.B.  Pg.  Size: (Dim. or Ac.) 125 X 200


Bounded By: N. S. E. W.

Date	Grantor (From)	Grantee (To)	D.B.	Pg.	Type	W.D. Cons.
3/27/73	P.F.C. Realty & Development Co.	Sound Bldrs. & INVESTMENT Corp.	139	112	WD	-
3-5-74	Sound Builders	Johnson-Wilcoxon Prop.	160	161	W	-
6-7-77	JOHNSON-WILCOXON	ROSWELL BANK	219	586	F/C	-

City	G.M.D.	L.D.	L.L.	Dimensions	Acreage				
					Return	Deed	Plat	Comp.	Used
		15	1154						

Subdivision	Block	Lot	Plat Book	Page
<u>CARRIAGE NORTH</u>		72	6	136

Brief Legal Description:



FD-1

Name On Return:	MAP OLD: 1509	BLOCK	PAR 063	SUB	15-9	63	
Name On Deed:	NEW: 1506D		Photo 129	Call No			Map


Property Address:			Property Acquired From:			
Acquired By:	Deed Will	Approximate Date Acquired:	Recorded Yes No	D.B. Pg.	Size: (Dim. or Ac.)	
Bounded By:	N.	S.	E.	W.		

Date	Grantor (From)	Grantee (To)	D.B.	Pg.	Type	W.D. Cons.
10-79	Roswell Bank	Robertson L. Towns, Jackie W. &	275	647	WD	250
12-14-79	Robertson L. Towns, Jackie W. &	Johns, Aleph	278	370	WD	500 360

City	G.M.D.	L.D.	L.L.	Dimensions	Acreage				
					Return	Deed	Plat	Comp.	Used
		15	1154						

Subdivision	Block	Lot	Plat Book	Page
Carriage North		71	6	136

Brief Legal Description:



FD-1

Name On Return:

Photo	Call No.
-------	----------

15-9		63
Map	Block	Parcel

Name On Deed: *RAINBOW WORLD Inc.*

Property Address: *APPLE DR.*

Property Acquired From:

Acquired By: Deed  Will  Approximate Date Acquired: Recorded Yes  No  D.B.  Pg.  Size: (Dim. or Ac.) *109 X 200*


Bounded By: N. S. E. W.

Date	Grantor (From)	Grantee (To)	D.B.	Pg.	Type	W.D.Cons.
<i>3/27/73</i>	<i>P.F.C. Realty &amp; Develop. Co</i>	<i>Sound Bldrs &amp; INV. Corp.</i>	<i>139</i>	<i>112</i>	<i>WD</i>	<i>-</i>
<i>3/5/74</i>	<i>Sound Builders</i>	<i>Johnson - Wilcoxon Prop.</i>	<i>160</i>	<i>161</i>	<i>W</i>	<i>-</i>
<i>6-7-77</i>	<i>JOHNSON - WILCOXON</i>	<i>ROSWELL BANK</i>	<i>219</i>	<i>586</i>	<i>F/C</i>	<i>-</i>

City	G.M.D.	L.D.	L.L.	Dimensions	Acreage				
					Return	Deed	Plat	Comp.	Used
		<i>15</i>	<i>1154</i>						


Subdivision	Block	Lot	Plat Book	Page
<i>CARRIAGE NORTH</i>		<i>71</i>	<i>6</i>	<i>136</i>

Brief Legal Description:



Property Acquired From:	MAP OLD: 1509	BLOCK	PAR 064	SUB	15-9		104
Acct. No.			Photo	Call No	Map	Block	Parcel
	NEW: 1506D		130				

Date	Grantor (From)	Grantee (To)			D.B.	Pg.	Type	W.D.Cons			
5-21-91	Hollins, Mark A.	Hollins, J.B. JR.			995	211	DCD	-0-			
City		G.M.D.	L.D.	L.L.	Dimensions		Acreage				
							Return	Deed	Plat	Comp.	Used
Subdivision						Block	Lot	Plat Bk.	Page		
Summer Bridge							70	6	136		
Brief Legal Description											





Name On Return:

Photo Call No.

15-9 64  
Map Block Parcel

Name On Deed:

Property Address:

Property Acquired From:

Acquired By: Deed Will Approximate Date Acquired: Recorded Yes No D.B. Pg. Size: (Dim. or Ac.)

Bounded By: N. S. E. W.

Date	Grantor (From)	Grantee (To)	D.B.	Pg.	Type	W.D. Cons.
7/22/81	White, Virginia	Andra Jill Alford, Charles Steven	304	614	W	49 <sup>90</sup>
5/1/86	Alford, Charles Steven	Rollins, Mark A.	530	525	W	64 <sup>50</sup>
7-7-89	Rollins, Kellie R.	Rollins, Mark A.	805	277	QCP	-

City	G.M.D.	L.D.	L.L.	Dimensions	Acreage				
					Return	Deed	Plat	Comp.	Used

Subdivision	Block	Lot	Plat Book	Page
now to Sumter Ridge		70	6	136

Brief Legal Description:



Name On Return:

Photo	Call No.

15-9		64
Map	Block	Parcel

Name On Deed:

Property Address:

Property Acquired From:

Acquired By:	Deed <input type="checkbox"/> Will <input type="checkbox"/>	Approximate Date Acquired:	Recorded Yes <input type="checkbox"/> No <input type="checkbox"/>	D.B. <input type="checkbox"/> Pg. <input type="checkbox"/>	Size: (Dim. or Ac.)
--------------	---	----------------------------	---	--	---------------------


Bounded By:	N.	S.	E.	W.
-------------	----	----	----	----

Date	Grantor (From)	Grantee (To)	D.B.	Pg.	Type	W.D. Cons.
10-15-79	Roswell Bank	Raron, Irvin W. Jr.	273	713	WD	180
11/21/80			296	14	WC	
8-1-80	RARON, IRWIN	HESTER ENTERPRISES, INC.	289	615	W	350
11/22/80	Hester Enterprises	White, Virginia	296	15	W	420

City	G.M.D.	L.D.	L.L.	Dimensions	Acreage				
		15	1154		Return	Deed	Plat	Comp.	Used

Subdivision	Block	Lot	Plat Book	Page
Carriage North		70	6	136

Brief Legal Description:



FD-1

Name On Return:

Photo	Call No.

15-9		64
Map	Block	Parcel

Name On Deed: *Rainbow Horse Trve.*

Property Address: *APPLE DR.*

Property Acquired From:

Acquired By: Deed  Will  Approximate Date Acquired: Recorded Yes  No  D.B.  Pg.  Size: (Dim. or Ac.) *109x200*


Bounded By: N. S. E. W.

Date	Grantor (From)	Grantee (To)	D.B.	Pg.	Type	W.D. Cons.
<i>3/27/73</i>	<i>P.F.C. Realty &amp; Development Co.</i>	<i>Sound Bldrs. &amp; Inv. Corp.</i>	<i>139</i>	<i>112</i>	<i>W/D</i>	<i>-</i>
<i>5/5/74</i>	<i>Sound Builders</i>	<i>Johnson-Wilcoxon Prop.</i>	<i>160</i>	<i>161</i>	<i>W</i>	<i>-</i>
<i>6-7-77</i>	<i>JOHNSON-WILCOXON</i>	<i>ROSWELL BANK</i>	<i>219</i>	<i>586</i>	<i>F/C</i>	<i>-</i>

City	G.M.D.	L.D.	L.L.	Dimensions	Acreage				
					Return	Deed	Plat	Comp.	Used
		<i>15</i>	<i>1154</i>						

Subdivision	Block	Lot	Plat Book	Page
<i>CARRIAGE NORTH</i>		<i>70</i>	<i>6</i>	<i>136</i>

Brief Legal Description:



Name On Return:	MAP	BLOCK	PAR	SUB	15-9		65
	OLD: 1509		065		Map	Block	Parcel
Name On Deed:	NEW: 1506D		131				


Property Address: 3006 Old Virginia Trail	Property Acquired From:			
Acquired By: Deed Will	Approximate Date Acquired: woods	Recorded Yes No	D.B. Pg.	Size: (Dim. or Ac.)
Bounded By: N.	S.	E.	W.	

Date	Grantor (From)	Grantee (To)	D.B.	Pg.	Type	W.D. Cons.
1/20/81 10/80	ROSWELL BANK	ROBO, LEON	298 293	608 653	LTD W	730 50
6/8/81	<del>ROSWELL BANK</del> BOBO, LEON Inc.	Friend, Gary L.	306	221	W	5290
6/8/81	Friend, Gary L. 1/2 Int	Friend, Karen T.	306	222	W	—

City	G.M.D.	L.D.	L.L.	Dimensions	Acreage				
		15	1154		Return	Deed	Plat	Comp.	Used

Subdivision	Block	Lot	Plat Book	Page
Sumpter Ridge		69	6	136

Brief Legal Description:





FD-1

Name On Return:

Photo	Call No.

15-9		65
Map	Block	Parcel

Name On Deed: RAINBOW WORLD INC.

Property Address: APPLE DR.

Property Acquired From:

Acquired By: Deed  Will  Approximate Date Acquired: Recorded Yes  No  D.B.  Pg.  Size: (Dim. or Ac.) 109 X 200

Bounded By: N. S. E. W.

Date	Grantor (From)	Grantee (To)	D.B.	Pg.	Type	W.D. Cons.
3/27/73	P.F.C. Realty & Development Co.	Sound Bldgs. & Investment Corp.	139	112	2nd	—
3-5-74	Sound Builders #2	Johnson Wilcoxon Prop.	160	161	60	—
6-7-77	JOHNSON-WILCOXON	ROSWELL BANK	219	586	F/c	—

City	G.M.D.	L.D.	L.L.	Dimensions	Acreage				
					Return	Deed	Plat	Comp.	Used
		15	1154						
Subdivision					Block	Lot	Plat Book	Page	
CARRIAGE NORTH						69	6	136	

Brief Legal Description:

Vertical dotted line on the left side of the page.

Horizontal dotted line across the upper middle of the page.

Small handwritten mark or scribble.

Vertical dotted line on the right side of the page.

Small handwritten marks or scribbles in the top right corner.

Name On Return: MAP BLOCK PAR SUB  
 OLD: 1509 066  
 Name On Deed: NEW: 1506D 133

15-9		66
Map	Block	Parcel

Property Address: 3008 Old Virginia Tr. Property Acquired From:  
 Acquired Deed Will: Approximate Date Acquired: Woodstock Recorded Yes No: D.B. Pg. Size (Dim. or Ac.)  
 Bounded By: N. S. E. W.

Date	Grantor (From)	Grantee (To)	D.B.	Pg.	Type	W.D.Cons.					
10/80	ROSWELL BANK	BOBO, LEON	293	653	LTD W	1 50 2/16					
6/30/91	Bobo, Leon	Wagner, Douglas J.	307	236	W	49 90					
4/19/92	Wagner, Janet Wagner	Wagner, Douglas J &	1323	227	DC	—					
City		G.M.D.	L.D.	LL	Dimensions		Acreage				
			15	1154			Return	Deed	Plat	Comp.	Used
Subdivision						Block	Lot	Plat Book	Page		
Now Sumpter Ridge							68	6	61 136		
Brief Legal Description:											



Name On Return:

Photo	Call No.

FD-1

15-9		66
Map	Block	Parcel

Name On Deed: Rainbow World Inc.

Property Address: APPLE DR

Property Acquired From:

Acquired By: Deed  Will  Approximate Date Acquired: Recorded Yes  No  D.B. \_\_\_ Pg. \_\_\_ Size: (Dim. or Ac.) 109x200


Bounded By: N. S. E. W.

Date	Grantor (From)	Grantee (To)	D.B.	Pg.	Type	W.D. Cons.
3/27/73	R.F.C. Realty & Development Co.	SOUND BLDG. & INV. CORP.	139	112	WRD	-
3-5-74	Sound Builders	Johnson-Wilcoxon Prop.	160	161	W	-
6-7-77	JOHNSON-WILCOXON	ROSWELL BANK	219	586	F/c	-

City	G.M.D.	L.D.	L.L.	Dimensions	Acreage				
					Return	Deed	Plat	Comp.	Used
		15	1154						

Subdivision	Block	Lot	Plat Book	Page
<u>CARRIAGE NORTH</u>		68	6	136


Brief Legal Description:



Property Acquired From:	MAP	BLOCK	PAR	SUB	15-9		67
Acct. No.	OLD: 1509		067		Map	Block	Parcel
	NEW: 1506D		photo	Call No			
			134				

Date	Grantor (From)	Grantee (To)	D.B.	Pg.	Type	W.D. Cons
SKP						
10-12-91	Mansell, Joseph L. Trustee	& Nancy T. Tyndell Tyndell, Bell Wayne A.	1016	277	WD	73.50

City	G.M.D.	L.D.	L.L.	Dimensions	Acreage				
					Return	Deed	Plat	Comp.	Used
Subdivision					Block	Lot	Plat Bk.	Page	
Carriage North n/k/a Sumter Ridge						67	6	186	
Brief Legal Description								601	





Name On Return:  
 Name On Deed:

Photo      Call No.

15-9      67  
 Map      Block      Parcel

Property Address: *3010 Old Virginia Trail*

Property Acquired From:

Acquired By: Deed  Will       Approximate Date Acquired:      Recorded Yes  No       D.B.  Pg.       Size: (Dim. or Ac.)

Bounded By: N.      S.      E.      W.

Date	Grantor (From)	Grantee (To)	D.B.	Pg.	Type	W.D. Cons.
'77	Roswell Bank	Emanuel, David O. & Dianne M.	230	487	w	34.00
8-21-84	Emanuel David O.	Emanuel Dianne Mansell	422	610	OOD	-0-

12-28-87 Sentry Financial Services Hollis, John H., IV  
 Hollis Dianne Mansell Emanuel

City	G.M.D.	L.D.	L.L.	Dimensions	Acreage				
					Return	Deed	Plat	Comp.	Used
		15	1154	109 X 200					


Subdivision	Block	Lot	Plat Book	Page
CARRIAGE NORTH N/A Sumter Ridge		67	6	136

Brief Legal Description: *61*



Name On Return:				15-9		67	
Name On Deed: <u>RAINBOW WORLD INC.</u>		Photo		Call No.		Map	
Property Address: <u>APPLE DR.</u>				Property Acquired From:			
Acquired By:	Deed <input type="checkbox"/> Will <input type="checkbox"/>	Approximate Date Acquired:	Recorded Yes <input type="checkbox"/> No <input type="checkbox"/>	D.B. <input type="checkbox"/> Pg. <input type="checkbox"/>	Size: (Dim. or Ac.) <u>109 X 200</u>		
Bounded By:	N.	S.	E.	W.			

Date	Grantor (From)	Grantee (To)			D.B.	Pg.	Type	W.D.	Cons.		
3/27/73	P.F.C. Realty & Development Co.	Sound Bldrs. & Inv. Corp.			139	112	WD				
3/5/74	Sound Bldrs.	Johnson-Wilcoxon Prop. Associates, Inc.			160	161	W				
3/17/75	Johnson-Wilcoxon Prop.	Johnson Dallas &			177	465	W				
City		G.M.D.	L.D.	L.L.	Dimensions		Acreage				
			15	1154			Return	Deed	Plat	Comp.	Used
Subdivision					Block	Lot	Plat Book	Page			
CARRIAGE NORTH						67	6	136			
Brief Legal Description:											



Name On Return:	MAP: BLOCK	PAR 068	SUB	15-9		68
Name On Deed:	OLD: 1509	068	Call No.	Map	Block	Parcel
Property Address:	NEW: 1506D	135	Property	Acquired From:		
Acquired By:	Deed <input type="checkbox"/> Will <input type="checkbox"/>	Approximate Date Acquired:	Recorded Yes <input type="checkbox"/> No <input type="checkbox"/>	D.B. <input type="checkbox"/> Pg. <input type="checkbox"/>	Size: (Dim. or Ac.)	
Bounded By:	N.	S.	E.	W.		

Date	Grantor (From)	Grantee (To)	D.B.	Pg.	Type	W.D. Cons.
1977	DALLAS Johnson, Inc.	Guyton, Leonard + Rita.	211	140	W	4250

City	G.M.D.	L.D.	L.L.	Dimensions	Acreage				
					Return	Deed	Plat	Comp.	Used
		15	1154						

Subdivision	Block	Lot	Plat Book	Page
Carriage North		66	6	136

Brief Legal Description:



FD-1

Name On Return:

Photo	Call No.
-------	----------

15-9		68
Map	Block	Parcel

Name On Deed: *RAINBOW WORLD INC.*

Property Address: *APPLE DR.*

Property Acquired From:

Acquired By: Deed  Will  Approximate Date Acquired: Recorded Yes  No  D.B. — Pg. — Size: (Dim. or Ac.) *125 X 200*


Bounded By: N. S. E. W.

Date	Grantor (From)	Grantee (To)	D.B.	Pg.	Type	W.D. Cons.
<i>3/27/73</i>	<i>P.F.C. Realty &amp; Development Co.</i>	<i>Sound Bldrs. &amp; Investment Corp.</i>	<i>139</i>	<i>112</i>	<i>WD</i>	<i>-</i>
<i>3/5/74</i>	<i>Sound Bldrs</i>	<i>Johnson-Wilcoxon Prop. Associates, Inc.</i>	<i>160</i>	<i>161</i>	<i>W</i>	<i>-</i>
<i>3/17/75</i>	<i>Johnson-Wilcoxon</i>	<i>Johnson, Dallas &amp;</i>	<i>177</i>	<i>465</i>	<i>W</i>	<i>-</i>

City	G.M.D.	L.D.	L.L.	Dimensions	Acreage				
					Return	Deed	Plat	Comp.	Used
		<i>15</i>	<i>1154</i>						

Subdivision	Block	Lot	Plat Book	Page
<i>CARRIAGE NORTH</i>		<i>66</i>	<i>6</i>	<i>136</i>


Brief Legal Description:





Property	MAP	BLOCK	PAR	SUB			
Acquired From:	OLD: 1509		069			15-9	
Acct. No.	NEW: 1506D		136			Map	Block
							Parcel
							69

Date	Grantor (From)	Grantee (To)	D.B.	Pg.	Type	W.D.	Cons
12-31-86	AKIA Martha Moore Moore, Martha L.	Elliott, George	596	94	WD	50	00
City		G.M.D.	L.D.	L.L.	Dimensions		Acreage
			15	1223			
					Return	Deed	Plat
							Comp.
							Used
Subdivision					Block	Lot	Plat Bk.
						83	6
							136
Brief Legal Description							
AKIA Maple S/D Extension #1							



Name On Return:  
Name On Deed:

Photo Call No.

*FD-1*  
15-9 69  
Map Block Parcel

Property Address: *GAIHNY, #92* Property Acquired From:  
Acquired By: Deed  Will  Approximate Date Acquired: Recorded Yes  No  D.B.  Pg.  Size: (Dim. or Ac.)  
Bounded By: N. S. E. W.

Date	Grantor (From)	Grantee (To)	D.B.	Pg.	Type	W.D.Cons.
<i>72</i>	<i>DISCOUNT LUMBER + SUPPLY COI</i>	<i>WHITLEY, ELBERT LEE + ROYALS, FRED RICHARD</i>	<i>125</i>	<i>45</i>	<i>W/D</i>	<i>150</i>
<i>3/30/23</i>	<i>Royals, Fred Richard</i>	<i>Martha Moore, Jarvis L. &amp;</i>	<i>139</i>	<i>58</i>	<i>W/D</i>	<i>3280</i>
<i>7-19-83</i>	<i>Moore, Jarvis Earl Est.</i>	<i>Moore, Martha L.</i>	<i>361</i>	<i>346</i>	<i>DA</i>	<i>-0-</i>

City	G.M.D.	L.D.	L.L.	Dimensions	Acreage				
Subdivision					Block	Lot	Plat Book	Page	
		<i>15</i>	<i>1223</i>						
<i>CARRIAGE NORTH</i>						<i>83</i>	<i>6</i>	<i>136</i>	

Brief Legal Description:



FD-1

Name On Return:	MAP: OLD: 1509	BLOCK	PAR: 070	SUB	15-9		70
Name On Deed:	NEW: 1506D		Photo: 137	Cell No.	Map	Block	Parcel


Property Address: <i>DOGWOOD DR.</i>	Property Acquired From:			
Acquired By: <u>Deed</u> <input type="checkbox"/> <u>Will</u> <input type="checkbox"/>	Approximate Date Acquired:	Recorded Yes <input type="checkbox"/> No <input type="checkbox"/>	D.B. <input type="checkbox"/> Pg. <input type="checkbox"/>	Size: (Dim. or Ac.)
Bounded By: N. <input type="checkbox"/>	S. <input type="checkbox"/>	E. <input type="checkbox"/>	W. <input type="checkbox"/>	

SEE *7/10/04 284*

Date	Grantor (From)	Grantee (To)	D.B.	Pg.	Type	W.D.Cons.
<i>72</i>	<i>WHITLEY, ELBERT LEE ROYALS, FRED RICHARD</i>	<i>CABE, HUBERT</i>	<i>133</i>	<i>488</i>	<i>W/D</i>	<i>28.70</i>
<i>5/1/04</i>	<i>ESTATE CABE, HUBERT</i>	<i>ESTATE OF HUBERT CABE</i>	<i>7585</i>	<i>326 324</i>	<i>QC EX'S</i>	<i>-0-</i>
<i>8/26/04</i>	<i>ESTATE OF HUBERT CABE</i>	<i>CABE, LESTER LANE</i>	<i>7264 7585</i>	<i>286 328</i>	<i>CORRECTIVE QC</i>	<i>-0-</i>

City	G.M.D.	L.D.	L.L.	Dimensions	Acreage				
					Return	Deed	Plat	Comp.	Used
		<i>15</i>	<i>1223</i>	<i>113.3 X 249.7 TRR.</i>					
Subdivision					Block	Lot	Plat Book	Page	
<i>CARRIAGE NORTH</i>						<i>82</i>	<i>6</i>	<i>136</i>	

Brief Legal Description: *X .077 AC. USED FOR R/W PER 2003 DEED 10296-2168 11/5/03*



FD-1

Name On Return: MAP BLOCK PAR SUB  
 OLD: 1509 071

Name On Deed: NEW: 1506D -138

15-9		71
Map	Block	Parcel

Property Address: *DOGWOOD DR.* Property Acquired From:

Acquired By: Deed  Will  Approximate Date Acquired: Recorded Yes  No  D.B. Pg. Size: (Dim. or Ac.)

Bounded By: N. S. E. W.

Date	Grantor (From)	Grantee (To)	D.B.	Pg.	Type	W.D.Cons.
<del>7/2</del>	<del>DISCOUNT HARDWARE SUPPLY CO.</del>	<del>WHITLEY, ELBERT LEE</del>				
		ROYALS, FRED RICHARD	125	47	N/D	150
6/98	Jones, James W.	Hannon, Roberta	144	400	WD	150
7/18/23	Hannon, Roberta	Elliott, George M.	145	685	WD	3 <sup>20</sup>

City	G.M.D.	L.D.	L.L.	Dimensions	Acreage				
					Return	Deed	Plat	Comp.	Used
		15	1223	50.9 X 222.4 IRR.					
Subdivision					Block	Lot	Plat Book	Page	
<i>CARRIAGE NORTH</i>						51	6	136	
Brief Legal Description: <i>X .075 AC ± USED FOR R/W PER 2003 DEED 6481-487. 12/18/03</i>									









FD-1

Name On Return:

Photo	Call No.

15-9		72
Map	Block	Parcel

Name On Deed:

Property Address:

Property Acquired From:

Acquired By:	Deed Will	Approximate Date Acquired:	Recorded Yes No	D.B. Pg.	Size: (Dim. or Ac.)
--------------	-----------	----------------------------	-----------------	----------	---------------------


Bounded By:	N.	S.	E.	W.
-------------	----	----	----	----

Date	Grantor (From)	Grantee (To)	D.B.	Pg.	Type	W.D. Cons.
4/26/79	Administrator of Veterans Affairs	sheets Jeffrey Dean	262	814	W	—
3/3/81	sheets Jeffrey Dean	Veterans Affairs Administrator of	302	729	fore.	—
9-82	Administration of V.A.	Debris L. Holcomb Harold C. Jr.	328	906	V.A. WP	49.00

City	G.M.D.	L.D.	L.L.	Dimensions	Acreage				
		15	1223		Return	Deed	Plat	Comp.	Used

Subdivision	Block	Lot	Plat Book	Page
Carriage North		80	6	136

Brief Legal Description:



FD-1

Name On Return:

Photo	Call No.

15-9		72
Map	Block	Parcel

Name On Deed:

Property Address: *Dogwood Dr.*

Property Acquired From:

Acquired By:	Deed <input type="checkbox"/> Will <input type="checkbox"/>	Approximate Date Acquired:	Recorded Yes <input type="checkbox"/> No <input type="checkbox"/>	D.B. <input type="checkbox"/> Pg. <input type="checkbox"/>	Size: (Dim. or Ac.)
--------------	---	----------------------------	---	--	---------------------

Bounded By:	N.	S.	E.	W.
-------------	----	----	----	----

Date	Grantor (From)	Grantee (To)	D.B.	Pg.	Type	W.D. Cons.
1-30-78	Brown, Donald W.	Wanda S. Mattingly, Gary G +	233	378	WD	4150
10-3-78	Wanda S. Mattingly, Gary G. &	The Georgia Company	256	136	DUP	-0-
10-4-78	The Georgia Company	Administrator of Veterans Affairs	256	139	WD	-0-

City	G.M.D.	L.D.	L.L.	Dimensions	Acreage					
					Return	Deed	Plat	Comp.	Used	
		15	1223	75.94 x 222.4	IRA					

Subdivision	Block	Lot	Plat Book	Page
Carriage North		80	6	136

Brief Legal Description:



FD-1

Name On Return:

Photo	Call No.

15-9		72
Map	Block	Parcel

Name On Deed:

Property Address: *DOGWOOD DR.*

Property Acquired From:

Acquired By:	Deed <input type="checkbox"/> Will <input type="checkbox"/>	Approximate Date Acquired:	Recorded Yes <input type="checkbox"/> No <input type="checkbox"/>	D.B. <input type="checkbox"/> Pg. <input type="checkbox"/>	Size: (Dim. or Ac.)
--------------	---	----------------------------	---	--	---------------------

Bounded By:	N.	S.	E.	W.
-------------	----	----	----	----

Date	Grantor (From)	Grantee (To)	D.B.	Pg.	Type	W.D. Cons.
72	<del>WHITLEY, ELBERT LEE</del>	<del>ROYALS, FRED RICHARD</del>	<del>LETING, DONALD C. &amp; BETTE</del>	<del>134</del>	<del>486</del>	<del>W/D 28:30</del>
6/8/73	Bette Leting, Donald C. &	Diversifield Mort. Co.	143	404	WD	200
7/13/73	Diversifield mort. Co.	Brown, Donald W.	145	407	WD	—

City	G.M.D.	L.D.	L.L.	Dimensions	Acreage				
					Return	Deed	Plat	Comp.	Used
		15	1223	75.9 X 222.4 IRL					

Subdivision	Block	Lot	Plat Book	Page
<i>CARRIAGE NORTH</i>		80	6	136

Brief Legal Description:





Property  
 Acquired From:  
 Acct. No.

MAP BLOCK PAR SUB  
 OLD: 1509 073  
 NEW: 1506D 140

15-9		73
Map	Block	Parcel

Date	Grantor (From)	Grantee (To)	D.B.	Pg.	Type	W.D.Cons
4-8-87	Edmondson, Donnie	Kennon Mashburn Crabtree, Douglas	618	395	WD	100 <sup>00</sup>

City	G.M.D.	L.D.	L.L.	Dimensions	Acreage				
		15	1223		Return	Deed	Plat	Comp.	Used
Subdivision					Block	Lot	Plat Bk.	Page	
Carriage North						79	6	136	
Brief Legal Description									



Name On Return:

Photo	Call No.
-------	----------

F10-1

15-9		73
Map	Block	Parcel

Name On Deed:

Property Address: *Deerwood Dr.*

Property Acquired From:

Acquired By:	Deed Will	Approximate Date Acquired:	Recorded Yes No	D.B. Pg.	Size (Dim. or Ac.)
--------------	-----------	----------------------------	-----------------	----------	--------------------


Bounded By:	N.	S.	E.	W.
-------------	----	----	----	----

Date	Grantor (From)	Grantee (To)	D.B.	Pg.	Type	W.D. Cons.
<i>1978</i>	<i>San Diego Federal Savings &amp; Loan Assoc., Inc.</i>	<i>Wilbanks, Tilmon</i>	<i>252</i>	<i>110</i>	<i>WD</i>	<i>25<sup>00</sup></i>
<i>4/28/79</i>	<i>Wilbanks, Tilmon</i>	<i>Chapman, James William</i>	<i>261</i>	<i>416</i>	<i>W</i>	<i>36<sup>60</sup></i>
<i>12-8-86</i>	<i>Chapman, James William</i>	<i>Edmondson, Donnie</i>	<i>587</i>	<i>156</i>	<i>WD</i>	<i>87<sup>00</sup></i>

City	G.M.D.	L.D.	L.L.	Dimensions	Return	Deed	Plat	Comp.	Used
		<i>15</i>	<i>1223</i>	<i>113.5 x 231.8</i>					

Subdivision	Block	Lot	Plat Book	Page
<i>Carriage North</i>		<i>79</i>	<i>6</i>	<i>136</i>

Brief Legal Description:



FD-1

Name On Return:			15-9		73
Name On Deed:	Photo	Call No.	Map	Block	Parcel
Property Address: <i>Dogwood Dr.</i>			Property Acquired From:		
Acquired By:	Deed <input type="checkbox"/> Will <input type="checkbox"/>	Approximate Date Acquired:	Recorded Yes <input type="checkbox"/> No <input type="checkbox"/>	D.B. <input type="checkbox"/> Pg. <input type="checkbox"/>	Size: (Dim. or Ac.)
Bounded By:	N.	S.	E.	W.	

Date	Grantor (From)	Grantee (To)	D.B.	Pg.	Type	W.D.Cons.
72	<del>WHITLEY, ELBERT LEE</del>	<del>ROYALS, FRED RICHARD</del>	33	179	W/D	28.70
6/74	Masuck, Wm. H. JR.	GATEWOOD, MARVIN H.	168	259	W/D	2 <sup>50</sup>
2/76	GATEWOOD, MARVIN H.	FAIN, Larry E. & Shirley <sup>R.</sup>	193	253	W	2 <sup>00</sup>
	City	G.M.D.	L.D.	L.L.	Dimensions	Acreage
			15	1223	113.5 X 231.8 IRA	Return Deed Plat Comp. Used
	Subdivision	Block	Lot	Plat Book	Page	
	<i>CARRIAGE NORTH</i>		79	6	136	
Brief Legal Description:						



Property: Acquired From:	MAP OLD: 1509	BLOCK	PAR 074	SUB	15-9		74
Acct. No. 2006	Massachusetts Drive		Photo	Call No	Map	Block	Parcel
	NEW: 1506D		141				

Date	Grantor (From)	Grantee (To)	D.B.	Pg.	Type	W.D. Cons					
5-27-87	Wanda J. Darr, David Dean &	Monce, Phil	<del>630</del> 630	624 626	QCD WD	<del>65</del> 65 <sup>00</sup>					
City		G.M.D.	L.D.	L.L.	Dimensions		Acreage				
				15	1154 1223		Return	Deed	Plat	Comp.	Used
Subdivision							Block	Lot	Plat Bk.	Page	
(Carriage North) Sumpter Ridge								78	6	136	
Brief Legal Description											

11



Name On Return:

Photo	Call No.

FD-1

15-9		74
Map	Block	Parcel

Name On Deed:

Property Address: *2006 Manassas Dr.*

Property Acquired From:

Acquired By:	Deed Will	Approximate Date Acquired:	Recorded Yes No	D.B. Pg.	Size: (Dim. or Ac.)
--------------	-----------	----------------------------	-----------------	----------	---------------------


Bounded By:	N.	S.	E.	W.
-------------	----	----	----	----

Date	Grantor (From)	Grantee (To)	D.B.	Pg.	Type	W.D. Cons.
12-31-76	Elliott, George M.	Allen, Lester J. + Goldie M.	210	584	W	300
8-22-80	Allen, Lester J. & Goldie <sup>m.</sup>	Hester Enterprises, Inc.	290	586	W	550
2/9/81	Hester Ent. Inc.	wanda J. Darr, David Dean +	630 279	625 484	W	100 45

City	G.M.D.	L.D.	L.L.	Dimensions	Acreage				
					Return	Deed	Plat	Comp.	Used
		15							

Subdivision	Block	Lot	Plat Book	Page
(Carriage North) Sumpter Ridge		78		

Brief Legal Description:



Name On Return:

Photo	Call No.

FD-1

15-9		74
Map	Block	Parcel

Name On Deed:


Property Address: *DOGWOOD DR.*

Property Acquired From:

Acquired By:	Deed <input type="checkbox"/> Will <input type="checkbox"/>	Approximate Date Acquired:	Recorded Yes <input type="checkbox"/> No <input type="checkbox"/>	D.B. <input type="checkbox"/> Pg. <input type="checkbox"/>	Size: (Dim. or Ac.)
--------------	---	----------------------------	---	--	---------------------

Bounded By:	N.	S.	E.	W.
-------------	----	----	----	----

Date	Grantor (From)	Grantee (To)	D.B.	Pg.	Type	W.D. Cons.				
<i>7/2</i>	<del>DISCOUNT LUMBER &amp; SUPPLY CO.</del>	<del>WHITLEY, ELBERT LEE</del>								
<i>5/7/73</i>	Royals, Fred Richard Whitley, Elbert Lee &	ROYALS, FRED RICHARD DOMIS B. STRICKLAND, WM. S. &	125	49	W/D	1.50				
<i>8/74</i>	Strickland, Wm et ux	Elliott, George M.	168	668	W	—				
	City	G.M.D.	L.D.	L.L.	Dimensions	Acreage				
			<i>15</i>	<i>1154</i> <i>1223</i>	<i>129 X 200 IRR</i>	Return	Deed	Plat	Comp.	Used
	Subdivision					Block	Lot	Plat Book	Page	
	<i>CARRIAGE NORTH</i>						<i>78</i>	<i>6</i>	<i>136</i>	
Brief Legal Description:										



Name On Return:	MAP BLOCK	PAR SUB	15-9		75
	OLD: 1509	075	Map	Block	Parcel
Name On Deed:	NEW: 1506D	Photo Cell No			
		142			

Property Address:	Property Acquired From:
-------------------	-------------------------

Acquired By:	Deed Will	Approximate Date Acquired:	Recorded Yes No	D.B. Pg.	Size: (Dim. or Ac.)
--------------	-----------	----------------------------	-----------------	----------	---------------------

Bounded By:	N.	S.	E.	W.
-------------	----	----	----	----

Date	Grantor (From)	Grantee (To)	D.B.	Pg.	Type	W.D. Cons.
10-27-81	Anderson, Doug E.	Anderson, Betty D.	312	637	WD	-0-
		Dale, Betty Ann			Per '85 Tax Return	

City	G.M.D.	L.D.	L.L.	Dimensions	Acreage				
		15	1134		Return	Deed	Plat	Comp.	Used

Subdivision	Block	Lot	Plat Book	Page
Carriage North		37	6	136

Brief Legal Description:

1012

Name On Return:

Photo	Call No.

15-9		75
Map	Block	Parcel

Name On Deed:

Property Address: *2008 Manassas Dr.*

Property Acquired From:

Acquired By: Deed  Will  Approximate Date Acquired: Recorded Yes  No  D.B.  Pg.  Size: (Dim. or Ac.)

Bounded By: N: S: E: W:

Date	Grantor (From)	Grantee (To)	D.B.	Pg.	Type	W.D. Cons.
10-26-79	Roswell Bank	Spence, William E., Sr	274	127	LWD	3 <sup>00</sup>
9/22/80	Spence, Wm. E. Sr.	Bobo, Leon	277	168	W	3 <sup>00</sup>
1/27/81	Bobo, Leon	Betty D. Anderson, Doug E. &	299	294	W	45 <sup>80</sup>

City	G.M.D.	L.D.	L.L.	Dimensions	Acreage				
					Return	Deed	Plat	Comp.	Used
		15	1154						

Subdivision	Block	Lot	Plat Book	Page
Carriage North		37	6	136

Brief Legal Description:





FD-1

Name On Return:

Photo	Call No.

15-9		75
Map	Block	Parcel

Name On Deed: RAINBOW WORLD INC.

Property Address: DOGWOOD DR.

Property Acquired From:

Acquired By: Deed  Will  Approximate Date Acquired: \_\_\_\_\_ Recorded Yes  No  D.B.      Pg.      Size: (Dim. or Ac.) 109 X 200


Bounded By: N.      S.      E.      W.     

Date	Grantor (From)	Grantee (To)	D.B.	Pg.	Type	W.D. Cons.
3/27/73	P.F.C. Realty & Development Co.	Sound Bldgs. Inv. Corp.	139	112	w/o	-
3/5/74	Sound Builders	Johnson-Wilcoxon Prop.	160	161	W	-
6-7-77	JOHNSON-WILCOXON	ROSWELL BANK	219	586	F/C	-

City	G.M.D.	L.D.	L.L.	Dimensions	Acreage				
					Return	Deed	Plat	Comp.	Used
		15	1154						

Subdivision	Block	Lot	Plat Book	Page
<u>CARRIAGE NORTH</u>		<u>37</u>	<u>6</u>	<u>136</u>

Brief Legal Description:



Recorded 8-22-89

Name On Return:	MAP BLOCK OLD: 1509	PAR SUB 076	15-9	76
Name On Deed:	NEW: 1506D	Photo Call No. 143	Map	Block Parcel

Property Address:	Property Acquired From:
-------------------	-------------------------

Acquired By:	Deed Will	Approximate Date Acquired:	Recorded Yes No	D.B. Pg.	Size: (Dim. or Ac.)
--------------	-----------	----------------------------	-----------------	----------	---------------------

Bounded By:	N.	S.	E.	W.
-------------	----	----	----	----

Date	Grantor (From)	Grantee (To)	D.B.	Pg.	Type	W.D. Cons.
------	----------------	--------------	------	-----	------	------------


11-3-88	Church, Judy E.	Mockie J.	812	616	WD	
5-83	Church, Leonard L.	Moody, Jessie Myrl +	359	544	WD	11.20

3-20-92	Moody, MACKIE J.	MOODY, JESSIE MYRL	1166	293	QC	-0-
---------	------------------	--------------------	------	-----	----	-----

City	G.M.D.	L.D.	L.L.	Dimensions	Acreage				
		15	1154		Return	Deed	Plat	Comp.	Used

Subdivision	Block	Lot	Plat Book	Page
Carriage North		36	6	61

Brief Legal Description:



FD-1

Name On Return:

Photo Call No.

15-9		76
Map	Block	Parcel

Name On Deed: RAINBOW WORLD INC

Property Address: DOGWOOD DR.

Property Acquired From:

Acquired By:	Deed <input checked="" type="checkbox"/> Will <input type="checkbox"/>	Approximate Date Acquired:	Recorded Yes <input type="checkbox"/> No <input type="checkbox"/>	D.B. <input type="checkbox"/> Pg. <input type="checkbox"/>	Size: (Dim. or Ac.) 109x200
--------------	--	----------------------------	---	--	-----------------------------

Bounded By:	N.	S.	E.	W.
-------------	----	----	----	----

Date	Grantor (From)	Grantee (To)	D.B.	Pg.	Type	W.D. Cons.
3/27/73	P.T.C. Realty & Development Co.	SOUND Bldgs. & INVESTMENT Corp.	139	112	WD	
9/6/73	SOUND Bldgs. & Inv. Corp.	Church, Leonard L.	48	329	WD	3100
3-7-78	Church, Leonard L. 1/2 int.	Church, Judy E. 1/2 int.	235	502	WD	-0-

City	G.M.D.	L.D.	L.L.	Dimensions	Acreage				
					Return	Deed	Plat	Comp.	Used
		15	1154						

Subdivision	Block	Lot	Plat Book	Page
CARRIAGE NORTH		36	6	136

Brief Legal Description:




Property Acquired From:	MAP OLD: 1509	BLOCK	PAR 077	SUB
Acct. No. 2012	NEW 1506D		Photo 144	Call No

*Woodsstock*

15-9		77
Map	Block	Parcel

Date	Grantor (From)	Grantee (To)	D.B.	Pg.	Type	W.D. Cons
1-13-89	Barden, John Andrew	Barden, John A. & Doris E.	766	491	WD	-8-

City	G.M.D.	L.D.	L.L.	Dimensions	Acreage				
		15	1154		Return	Deed	Plat	Comp.	Used
Subdivision					Block	Lot	Plat	Bk.	Page
Carriage North						35	10		28
Brief Legal Description									





Name On Return:

Photo Call No.

15-9 Map 77 Block Parcel.

Name On Deed: *Woodstock, Co 30/88*

Property Address: *2012 Manassas Dr.*

Property Acquired From:

Acquired By: Deed  Will  Approximate Date Acquired: Recorded Yes  No  D.B.  Pg.  Size: (Dim. or Ac.)

Bounded By: N. S. E. W.


Refer:

Date	Grantor (From)	Grantee (To)	D.B.	Pg.	Type	W.D.Cons.
<i>9-29-80</i>		<i>Francisco C.</i>	<i>292</i>	<i>583</i>	<i>QCD</i>	<i>0 90</i>
<i>9-5-80</i>	<i>Hester Enterprises, Inc.</i>	<i>Palamantier, Vinton Lee +</i>	<i>297</i>	<i>687</i>	<i>WD</i>	<i>39</i>
<i>8-82</i>	<i>Francisco C.</i>	<i>Mary Christine Barden, John Andrew +</i>	<i>328</i>	<i>540</i>	<i>WD</i>	<i>12.40</i>
<i>1984</i>	<i>Barden, Mary Christine</i>	<i>Barden, John Andrew</i>	<i>430</i>	<i>221</i>	<i>QCD</i>	<i>0</i>

City	G.M.D.	L.D.	L.L.	Dimensions	Acreage				
		<i>15</i>	<i>1154</i>		Return	Deed	Plat	Comp.	Used

Subdivision	Block	Lot	Plat Book	Page
<i>Carriage North</i>		<i>35</i>	<i>6</i>	<i>136</i>

Brief Legal Description: *10 28*



FD-1.

Name On Return:

Photo	Call No.

15-9		77
Map	Block	Parcel

Name On Deed:


Property Address:

Property Acquired From:

Acquired By:	Deed _____ Will _____	Approximate Date Acquired:	Recorded Yes _____ No _____	D.B. _____ Pg. _____	Size: (Dim. or Ac.)
--------------	-----------------------	----------------------------	-----------------------------	----------------------	---------------------

Bounded By:	N.	S.	E.	W.
-------------	----	----	----	----

Date	Grantor (From)	Grantee (To)	D.B.	Pg.	Type	W.D. Cons.	
10-11-79	Roswell Bank	J.A. Springfield Co., Inc.	273	213	WD	4 <sup>50</sup>	
2-1-80			291	306	corr		
12-31-79	J.A. Springfield Co., Inc.	Standex Realty Co., Inc.	278	772	WD	7 <sup>50</sup> 3/4	
2-1-80	Standex Realty Co.	Hester Enterprises	287	706	W	3 <sup>30</sup>	
	City	G.M.D.	L.D.	L.L.	Dimensions	291-755-135	
			15	1154			
			Return	Deed	Plat	Comp	Used
	Subdivision	Block	Lot	Plat Book	Page		
	Carriage North		35	6	136		
Brief Legal Description:							



Name On Return:

Photo	Call No.

FD-1

15-9		77
Map	Block	Parcel

Name On Deed: Rainbow World Inc

Property Address: DOGWOOD DR.

Property Acquired From:

Acquired By: Deed  Will  Approximate Date Acquired: Recorded Yes  No  D.B. Pg. Size: (Dim. or Ac.) 109x200

Bounded By: N. S. E. W.

Date	Grantor (From)	Grantee (To)	D.B.	Pg.	Type	W.D.Cons.
3/22/73	P.F.C. Realty & Development Co.	Sound Builders & Development Co.	139	112	WD	—
3-9-74	Sound Builders	Johnson-Wilcoxon Prop	160	161	W	—
6-7-77	JOHNSON-WILCOXON	ROSWELL BANK	219	586	F/C	—

City	G.M.D.	L.D.	L.L.	Dimensions	Acreage				
					Return	Deed	Plat	Comp.	Used
		15	1154						

Subdivision	Block	Lot	Plat Book	Page
<u>CARRIAGE NORTH</u>		<u>35</u>	<u>6</u>	<u>136</u>

Brief Legal Description:



Property  
Acquired From:  
Acct. No.

MAP BLOCK PAR SUB  
OLD: 1509 078  
NEW: 1506D 145

15-9		28
Map	Block	Parcel

Date	Grantor (From)	Grantee (To)	D.B.	Pg.	Type	W.D. Cons
4/9/86	Greves, Gary & Mandy L.	Foster, Helen M. & Ty K. White, Jimmie K. &	526	546	W	7400
2-7-90	Foster, Ty K.	Helen M. White, Jimmie K. &	854	35	PCO	0

City	G.M.D.	L.D.	L.L.	Dimensions	Acreage				
					Return	Deed	Plat	Comp.	Used
Subdivision					Block	Lot	Plat	Bk.	Page
Carriage North 1/4 Sumter Ridge						34	6		136
Brief Legal Description									






FD-1

Name On Return:				15-9		78	
Name On Deed:		Photo		Call No.		Map Block Parcel	
Property Address: 2014 Manassas Dr.				Property Acquired From:			
Acquired By:	Deed Will	Approximate Date Acquired:	Recorded Yes No	D.B. Pg.	Size: (Dim. or Ac.)		
Bounded By:	N.	S.	E.	W.			

Date	Grantor (From)	Grantee (To)	D.B.	Pg.	Type	W.D. Cons.				
10-26-79	Roswell Bank	Elliott George	274	749	WD	280				
10/6/80	Elliott, <del>George</del> George	Bobo, Leon	293	527	CWD	500				
10-8-81	Bobo, Leon Inc.	Greves, Gary & Mandy L.	312	412	WD	5200				
City		G.M.D.	L.D.	L.L.	Dimensions			Acreage		
			15	1154	Return	Deed	Plat	Comp.	Used	
Subdivision					Block	Lot	Plat Book	Page		
Carriage North						34	6	136		
Brief Legal Description:										



FD-1

Name On Return:

Photo Call No.

15-9 78  
Map Block Parcel

Name On Deed: *RANDY BOY WORLD INC*

Property Address: *DOGWOOD DR.*

Property Acquired From:

Acquired By:  Deed  Will  Approximate Date Acquired: Recorded Yes  No  D.B.  Pg.  Size: (Dim. or Ac.) *109X200*

Bounded By: N. S. E. W.

Date	Grantor (From)	Grantee (To)	D.B.	Pg.	Type	W.D.Cons.
3/27/23	P.F.C. Realty & Development Co.	Sound Bldrs. & Inv. Corp.	139	112	WD	-
3-5-74	Sound Builders	Johnson-Wilcoxon Prop.	160	161	W	-
6-7-77	JOHNSON-WILCOXON	ROSWELL BANK	219	586	F/C	-

City	G.M.D.	L.D.	L.L.	Dimensions	Acreage				
		15-	1154		Return	Deed	Plat	Comp.	Used

Subdivision	Block	Lot	Plat Book	Page
<i>CARRIAGE NORTH</i>		<i>34</i>	<i>6</i>	<i>136</i>

Brief Legal Description:



Property	MAP	BLOCK	PAR	SUB	15-9	79	
Acquired From: 2016	SOLD: 1509		079				
Acct. No.	NEW: 1506D		Photo	Call No	Map	Block	Parcel
			146				

Date	Grantor (From)	Grantee (To)	D.B.	Pg.	Type	W.D. Cons
5-17-85	Nancy L. Fawley, Stephen P &	Jacque J. Williams, Patrick J. &	461	108	WD	62 <sup>50</sup>

City	G.M.D.	L.D.	L.L.	Dimensions	Acreage				
					Return	Deed	Plat	Comp.	Used
		15	1154						
Subdivision					Block	Lot	Plat	Bk.	Page
Carriage North						33	10		28
Brief Legal Description					pt. 32				



FD-1

Name On Return:

Photo	Call No.
-------	----------

15-9		79
Map	Block	Parcel

Name On Deed:

Property Address:

Property Acquired From:

Acquired By:	Deed Will	Approximate Date Acquired:	Recorded Yes No	D.B. Pg.	Size: (Dim. or Ac.)
--------------	-----------	----------------------------	-----------------	----------	---------------------

Bounded By:	N.	S.	E.	W.
-------------	----	----	----	----

Date	Grantor (From)	Grantee (To)	D.B.	Pg.	Type	W.D. Cons.
10-26-79	Roswell Bank	Elliott, George	274	749	WD	280
2/10/80	Elliott, George	Bobo, Leon	294 293	527 654	CWD W	500
2/81	Bobo, Leon, INC.	STEPHEN P. & FAWLER, NANCY L.	300	350	W	49 <sup>90</sup>

City	G.M.D.	L.D.	LL.	Dimensions	Acreage				
		15	1154		Return	Deed	Plat	Comp.	Used

Subdivision	Block	Lot	Plat Book	Page
Carriage North		33	6	134

Brief Legal Description: p. 33

100  
100

	Serial Number	Date



FD-1

Name On Return:

Photo	Call No.
-------	----------

15-9		79
Map	Block	Parcel

Name On Deed: RAINBOW WORLD INC

Property Address: DOGWOOD DR.

Property Acquired From:

Acquired By: Will  Approximate Date Acquired: Recorded Yes  No  D.B. Pg. Size: (Dim. or Ac.) 109 X 200


Bounded By: N. S. E. W.

Date	Grantor (From)	Grantee (To)	D.B.	Pg.	Type	W.D.Cons.
3/27/73	P.F.C. Realty & Development <sup>CO.</sup>	Sound Bldrs. & Inv. Corp.	139	112	w/o	-
3-5-74	Sound Builders	Johnson-Wilcoxon Prop.	160	161	W	
6-7-77	JOHNSON-WILCOXON	ROSWELL BANK	219	586	F/R	-

City	G.M.D.	L.D.	L.L.	Dimensions	Acreage				
					Return	Deed	Plat	Comp.	Used
		15	1154						

Subdivision	Block	Lot	Plat Book	Page
<u>CARRIAGE NORTH</u>		<u>33</u>	<u>6</u>	<u>136</u>


Brief Legal Description:



Property Acquired From:	MAP OLD: 1509	BLOCK	PAR 081	SUB	15-9	81
Acct. No.	NEW: 1506D	Photo 147	Call No	Map		

Date	Grantor (From)	Grantee (To)	D.B.	Pg.	Type	W.D. Cons
11-26-90	Mosley, William Garry	Mosley, Garry & <sup>Milka M.</sup>	Mosley 939	331	WD	5

City	G.M.D.	L.D.	L.L.	Dimensions	Acreage				
		15	1154		Return	Deed	Plat	Comp.	Used
Subdivision					Block	Lot	Plat Bk.	Page	
Carriage North						31 1/2	6	136	
Brief Legal Description					pt. of 32				



Name On Return:

Photo	Call No.

15-9		81
Map	Block	Parcel

Name On Deed:


Property Address:

Property Acquired From:

Acquired By: Deed  Will  Approximate Date Acquired: Recorded Yes  No  D.B.  Pg.  Size: (Dim. or Ac.)

Bounded By: N. S. E. W.

Date	Grantor (From)	Grantee (To)	D.B.	Pg.	Type	W.D.Cons.					
1980	Wilson, Ronald L.	Babb, Leon	292	849	LOD	2 <sup>30</sup>					
2/81	Babb, LEON	LEON BABB, INC	300	425	C W	-0-					
2/81	LEON BABB, INC.	MOSLEY, Wm. GARRY	300	426	W	52 <sup>90</sup>					
City		G.M.D.	L.D.	L.L.	Dimensions		Acreage				
			15	1154			Return	Deed	Plat	Comp.	Used
Subdivision						Block	Lot	Plat Book	Page		
Carriage North							316	6	136		
Brief Legal Description:							pt. 32				



FD-1

Name On Return:

Photo	Call No.

15-9		81
Map	Block	Parcel

Name On Deed:

Property Address:

Property Acquired From:

Acquired By:	Deed Will	Approximate Date Acquired:	Recorded Yes No	D.B. Pg.	Size: (Dim. or Ac.)
--------------	-----------	----------------------------	-----------------	----------	---------------------

Bounded By:	N.	S.	E.	W.
-------------	----	----	----	----

Date	Grantor (From)	Grantee (To)	D.B.	Pg.	Type	W.D. Cons.
10-15-79	Roswell Bank	Sheets, Jeffrey D.	273	488	WD	140
4/9/80	Sheets, Jeffrey D.	Sheets, Gail M.	284	214	W	—
9-23-80	Sheets, Gail M.	Wilson, Ronald L.	292	845	WD	230

City	G.M.D.	L.D.	L.L.	Dimensions	Acreage				
					Return	Deed	Plat	Comp.	Used
		15	1154						

Subdivision	Block	Lot	Plat Book	Page
Carriage North		31	6	136

Brief Legal Description:





Name On Return:

Name On Deed: RAINBOW WORLD INC

Property Address: DOGWOOD DR

Acquired By: Deed  Will

Approximate Date Acquired:

Recorded Yes  No

D.B. \_\_\_ Pg. \_\_\_

Size: (Dim. or Ac.) 109X200

Bounded By:

N. \_\_\_\_\_ S. \_\_\_\_\_

E. \_\_\_\_\_

W. \_\_\_\_\_

Photo	Call No.
-------	----------

FD-1

<u>15-9</u>		<u>81</u>
Map	Block	Parcel

Date	Grantor (From)	Grantee (To)	D.B.	Pg.	Type	W.D. Cons.
<u>3/27/73</u>	<u>P.F.C. Realty &amp; Development Co.</u>	<u>Sound Bldgs. &amp; Investment Coep.</u>	<u>139</u>	<u>112</u>	<u>w/d</u>	<u>-</u>
<u>3-5-74</u>	<u>Sound Builders</u>	<u>Johnson Wilcoxon Prop</u>	<u>160</u>	<u>161</u>	<u>W</u>	<u>-</u>
<u>6-7-77</u>	<u>JOHNSON-WILCOXON</u>	<u>ROSWELL BANK</u>	<u>219</u>	<u>586</u>	<u>F/C</u>	<u>-</u>

City	G.M.D.	L.D.	L.L.	Dimensions	Acreage				
					Return	Deed	Plat	Comp.	Used
		<u>15</u>	<u>1154</u>						

Subdivision	Block	Lot	Plat Book	Page
<u>CARRIAGE NORTH</u>		<u>31</u>	<u>6</u>	<u>136</u>

Brief Legal Description:



FD-1

Name On Return:	MAP BLOCK PAR SUB OLD: 1509	082	
Name On Deed:	NEW: 1506D	Photo 148	Call No
		15-9	82
		Map	Block Parcel


Property Address:	Property Acquired From:				
Acquired By:	Deed Will	Approximate Date Acquired:	Recorded Yes No	D.B. Pg.	Size: (Dim. or Ac.)
Bounded By:	N.	S.	E.	W.	

Date	Grantor (From)	Grantee (To)	D.B.	Pg.	Type	W.D. Cons.
10-26-79	Roswell Bank	Wolfe Albert R.	275	693	WD	140
4/23/81	Wolfe Albert R.	Masley, Garry	309	664	W	250

City	G.M.D.	L.D.	L.L.	Dimensions	Acreage				
		15	1154		Return	Deed	Plat	Comp.	Used

Subdivision	Block	Lot	Plat Book	Page
Carriage North		30	6	136

Brief Legal Description:



Name On Return:

Photo	Call No.

FD-1

15-9		82
Map	Block	Parcel

Name On Deed: *RAINBOW WORLD INC*

Property Address: *DOG WOOD DR.*

Property Acquired From:

Acquired By: Deed  Will  Approximate Date Acquired: Recorded Yes  No  D.B. \_\_\_ Pg. \_\_\_ Size: (Dim. or Ac.) *109X200*


Bounded By: N. S. E. W.

Date	Grantor (From)	Grantee (To)	D.B.	Pg.	Type	W.D. Cons.
<i>3/27/73</i>	<i>P.F.G. Realty &amp; Development Co.</i>	<i>Sound Bldg &amp; Investment COOP.</i>	<i>137</i>	<i>112</i>	<i>W/O</i>	
<i>3/5/74</i>	<i>Sound Builders</i>	<i>Johnson-Wilcoxon Prop.</i>	<i>160</i>	<i>161</i>	<i>W</i>	<i>-</i>
<i>6-7-77</i>	<i>JOHNSON-WILCOXON</i>	<i>ROSWELL BANK</i>	<i>219</i>	<i>586</i>	<i>F/c</i>	<i>-</i>

City	G.M.D.	L.D.	L.L.	Dimensions	Acreage				
					Return	Deed	Plat	Comp.	Used
		<i>15</i>	<i>1154</i>						

Subdivision	Block	Lot	Plat Book	Page
<i>CARRIAGE NORTH</i>		<i>30</i>	<i>6</i>	<i>136</i>

Brief Legal Description:



Property  
Acquired From:  
Acct. No.

MAP BLOCK PAR SUB  
 OLD: 1509 083  
 NEW: 1506D 149  
 Photo Call No

15-9  
 Map Block Parcel  
 83

Date	Grantor (From)	Grantee (To)	D.B.	Pg.	Type	W.D. Cons
3-29-84	TEPESA P. Langston Dickie Lt	M. Kathleen Foster, Guy Thomas, Jr	391	609	W	51 <sup>00</sup>
12-15-86	M. Kathleen Foster, Guy Thomas, Jr	Dunn, Wanda Lea	590	617	WD	59 <sup>00</sup>

City	G.M.D.	L.D.	L.L.	Dimensions	Acreage				
					Return	Deed	Plat	Comp.	Used
				15 1154					
Subdivision					Block	Lot	Plat Bk.	Page	
Carriage North						29	6	136	
Brief Legal Description N/A Sumter Ridge							10	28	





FD-1

Name On Return:

Photo	Call No.

15-9		83
Map	Block	Parcel

Name On Deed:


Property Address: 3050 Richmond Rd.

Property Acquired From:

Acquired By:	Deed Will	Approximate Date Acquired:	Recorded Yes No	D.B. Pg.	Size: (Dim. or Ac.)
--------------	-----------	----------------------------	-----------------	----------	---------------------

Bounded By:	N.	S.	E.	W.
-------------	----	----	----	----

Date	Grantor (From)	Grantee (To)	D.B.	Pg.	Type	W.D. Cons.					
10-25-79	Roswell Bank	Jerguson, James A.	275	602	WD	140					
7-16-82	Jerguson, James A.	Hester Enterprises, Inc	325	819	WD	2.30					
10-82	Hester Enterprises, Inc.	Laroston, Dickie L. Teresa P.	331	679	WD	41.00					
City		G.M.D.	L.D.	L.L.	Dimensions		Acreage				
			15	1154			Return	Deed	Plat	Comp.	Used
Subdivision							Block	Lot	Plat Book	Page	
Carriage North								29	6	136	
Brief Legal Description:											



Name On Return:

Name On Deed: RAINBOW WORLD INC.

Property Address: DOGWOOD DR.

Acquired By: Will

Approximate Date Acquired:

Recorded Yes  No

D.B.      Pg.     

Size: (Dim. or Ac.) 125 X 200

Bounded By:

N.     

S.     

E.     

W.     

Photo	Call No.
-------	----------

FD-1

15-9		83
Map	Block	Parcel

Date	Grantor (From)	Grantee (To)	D.B.	Pg.	Type	W.D.Cons.
------	----------------	--------------	------	-----	------	-----------

3/27/73	P.E.C. Realty & Development Co.	Sound Bldgs. & Investment	139	112	W/O	
---------	---------------------------------	---------------------------	-----	-----	-----	--


3/5/74	Sound Builders	Johnson-Wilcoxon	160	161	W	-
--------	----------------	------------------	-----	-----	---	---

6-7-77	JOHNSON - WILCOXON	ROSWELL BANK	219	586	F/C	-
--------	--------------------	--------------	-----	-----	-----	---

City	G.M.D.	L.D.	L.L.	Dimensions	Acreage				
					Return	Deed	Plat	Comp.	Used
		15	1154						

Subdivision	Block	Lot	Plat Book	Page
CARRIAGE NORTH		29	6	134

Brief Legal Description:




Name On Return:	MAP	BLOCK	PAR	SUB	15-9		84
	OLD: 1509		084		Map	Block	Parcel
Name On Deed:	NEW: 1506D		150				
Property Address:	Property		Acquired From:				
Acquired By:	Deed Will	Approximate Date Acquired:	Recorded Yes No	D.B.	Pg.	Size: (Dim. or Ac.)	
Bounded By:	N.	S.	E.	W.			

Date	Grantor (From)	Grantee (To)	D.B.	Pg.	Type	W.D. Cons.
8-2-76	Hardage, Michael A.	Hardage, Charlene E.	202	220	W	—
3-5-86	HARDAGE, Charlene E.	Eckels, Charlene C.	514	128	DED	-0-
6/18/92	Eckels, Charlene C.	Rauble, David H.	1218	17	WD	7658

City	G.M.D.	L.D.	L.L.	Dimensions	Acreage			
					Return	Deed	Plat	Comp. Used
		15	1154					
Subdivision					Block	Lot	Plat Book	Page
Carnage North						38	6	136

Brief Legal Description:



FD-1

Name On Return:

Photo	Call No.

15-9		84
Map	Block	Parcel

Name On Deed: RAINBOW WORLD INC

Property Address: MAPLE DR.

Property Acquired From:

Acquired By: Deed  Will  Approximate Date Acquired: Recorded Yes  No  D.B. — Pg. — Size: (Dim. or Ac.) 123.7 X 192.15


Bounded By: N. S. E. W.

Date	Grantor (From)	Grantee (To)	D.B.	Pg.	Type	W.D. Cons.
3/27/73	P.K.C. Realty & Development Co.	SOUND Bldgs. & INVESTMENT Corp.	139	112	W/B	-
3-5-74	Sound Builders	Johnson Wilcoxon Prop.	160	161	W	-
6/25/74	Johnson & Wilcoxon	Hardage, Michael A	168	308	W	-

City	G.M.D.	L.D.	L.L.	Dimensions	Acreage				
					Return	Deed	Plat	Comp.	Used
		15	1154						

Subdivision	Block	Lot	Plat Book	Page
<u>CARRIAGE NORTH</u>		<u>38.</u>	<u>6</u>	<u>136</u>

Brief Legal Description:






Name On Return:	MAP BLOCK	PAR SUB	FD-1		
	OLD: 1509	085	15-9		85
Name On Deed:	NEW: 1506D	151	Map	Block	Parcel
Property Address:	Property Acquired From:				
Acquired By:	Deed <input type="checkbox"/> Will <input type="checkbox"/>	Approximate Date Acquired:	Recorded Yes <input type="checkbox"/> No <input type="checkbox"/>	D.B. <input type="checkbox"/> Pg. <input type="checkbox"/>	Size: (Dim. or Ac.)
Bounded By:	N.	S.	E.	W.	

Date	Grantor (From)	Grantee (To)	D.B.	Pg.	Type	W.D. Cons.
7/29/77	Roswell Bank	CAFOI W, Woods, Clyde Allen Jr.	222	558	W	34 <sup>50</sup>

City	G.M.D.	L.D.	L.L.	Dimensions	Acreage				
					Return	Deed	Plat	Comp.	Used
Subdivision					Block	Lot	Plat Book	Page	
CARRIAGE NORTH						39	6	136	

Brief Legal Description:



FD-1

Name On Return:

Photo	Call No.
-------	----------

15-9		85
Map	Block	Parcel

Name On Deed: RAINBOW WORLD INC.

Property Address: MAPLE DR.

Property Acquired From:

Acquired By: Deed  Will  Approximate Date Acquired: \_\_\_\_\_ Recorded Yes  No  D.B. \_\_\_\_\_ Pg. \_\_\_\_\_ Size: (Dim. or Ac.) 113.2 X 192.5


Bounded By: N. \_\_\_\_\_ S. \_\_\_\_\_ E. \_\_\_\_\_ W. \_\_\_\_\_

Date	Grantor (From)	Grantee (To)	D.B.	Pg.	Type	W.D.Cons.
3/27/73	<u>P.F.C. Realty &amp; Development Co.</u>	<u>SOUND BUILDERS &amp; INV. Corp.</u>	139	112	W/D	
1973	<u>SOUND BUILDERS &amp; INV. Corp.</u>	<u>Hardage &amp; Wilcoxon Properties, Inc.</u>	156	678	W/D	500
9-7-76	<u>HARDAGE &amp; WILCOXON INC.</u>	<u>ROSWELL BANK</u>	205	547	D.U.P	1500


City	G.M.D.	L.D.	L.L.	Dimensions	Acreage				
					Return	Deed	Plat	Comp.	Used
		15	1154						

Subdivision	Block	Lot	Plat Book	Page
<u>CARRIAGE NORTH</u>		39	6	136

Brief Legal Description:








Name On Return:				15-9		86	
Name On Deed:		Photo		Call No.		Map Block Parcel	
Property Address:				Property Acquired From:			
Acquired By:	Deed Will: <input type="checkbox"/> <input type="checkbox"/>	Approximate Date Acquired:	Recorded Yes <input type="checkbox"/> No <input type="checkbox"/>	D.B. <input type="checkbox"/> Pg. <input type="checkbox"/>	Size: (Dim. or Ac.)		
Bounded By:	N.	S.	E.	W.			

Date	Grantor (From)	Grantee (To)	D.B.	Pg.	Type	W.D.Cons.					
3/31/83	Lestey, S. C. Nolan, Daniel B. &	Jane East, Joseph A. &	347	12	W	14 40					
3-10-84	East, Joseph A. & Jane Cheryl A. Burns Grier	Grier, Kenneth L. & Cheryl A.	391	443	W	14 <sup>00</sup>					
10-27-86	Grier, Kenneth L. & Cheryl A.	Grier, Kenneth L. & Cheryl A.	578	121	WD	0					
City		G.M.D.	L.D.	LL.	Dimensions		Acreage				
			15	1154			Return	Deed	Plat	Comp.	Used
Subdivision						Block	Lot	Plat Book	Page		
CARRIAGE NORTH							40	6	136		
Brief Legal Description: N/K/A Slumpton Ridge								10	28		





Name On Return:

Photo	Call No.
-------	----------

15-9		86
Map	Block	Parcel

Name On Deed:

Property Address:

Property Acquired From:

Acquired By:	Deed Will	Approximate Date Acquired:	Recorded Yes No	D.B. Pg.	Size: (Dim. or Ac.)
--------------	-----------	----------------------------	-----------------	----------	---------------------


Bounded By:	N.	S.	E.	W.
-------------	----	----	----	----

Date	Grantor (From)	Grantee (To)	D.B.	Pg.	Type	W.D. Cons.
10-16-79	Roswell Bank	Salazar, Nancy C.	275	542	WD	3 <sup>10</sup>
4/24/80	Salazar, Nancy C.	Hester Enterprises	285	167	W	340
8-5-80	Hester Enterprises, Inc.	Nolan, Daniel R. & Lesby, C.S.	289	661	WD	44.10

City	G.M.D.	L.D.	L.L.	Dimensions	Acreage				
					Return	Deed	Plat	Comp.	Used
		15	1154						

Subdivision	Block	Lot	Plat Book	Page
Carriage North		40	6	136

Brief Legal Description:



FD-1

Name On Return:

Photo	Call No.

15-9		86
Map	Block	Parcel

Name On Deed: RAINBOW WORLD INC

Property Address: MAPLE DR

Property Acquired From:

Acquired By: Deed  Will  Approximate Date Acquired:

Recorded Yes  No

D.B.  Pg.

Size: (Dim. or Ac.) 1/3, 2 x 192.5

Bounded By:

N.

S.

E.


W.

Date	Grantor (From)	Grantee (To)	D.B.	Pg.	Type	W.D. Cons.
3/27/73	<u>PRC. Realty &amp; Development Co.</u>	<u>Sound Bldrs. &amp; Inv. Corp.</u>	139	112	w/d	
3/5/74	<u>Sound Builders</u>	<u>Johnson-Wilcoxon Prop.</u>	160	161	W	-
6-7-77	<u>JOHNSON-WILCOXON</u>	<u>ROSWELL BANK</u>	219	586	F/C	-

City	G.M.D.	L.D.	L.L.	Dimensions	Acreage				
		15	1154		Return	Deed	Plat	Comp.	Used

Subdivision	Block	Lot	Plat Book	Page
<u>CARRIAGE NORTH</u>		40	6	136

Brief Legal Description:



FD-1

Name On Return:	MAP BLOCK	PAR SUB
OLD: 1509		087
Name On Deed:	NEW: 1506D	Photo Call No
		153

15-9		87
Map	Block	Parcel


Property Address:		Property Acquired From:			
Acquired By:	Deed Will	Approximate Date Acquired:	Recorded Yes No	D.B. Pg.	Size: (Dim. or Ac.)
Bounded By:	N.	S.	E.	W.	

Date	Grantor (From)	Grantee (To)	D.B.	Pg.	Type	W.D. Cons.
10-18-79	Roswell Bank	Corinne Cordon Grizzard, James Carr Jr.	275	618	WD	3 <sup>30</sup>

City	G.M.D.	L.D.	L.L.	Dimensions	Acreage				
					Return	Deed	Plat	Comp.	Used
		15	1154						

Subdivision	Block	Lot	Plat Book	Page
Carriage North		41	6	136

Brief Legal Description:



Name On Return:

Photo	Call No.

FD-1

15-9		87
Map	Block	Parcel

Name On Deed: RAINBOW WORLD INC.


Property Address: MAPLE PR.

Property Acquired From:

Acquired By:	Deed <input type="checkbox"/> Will <input type="checkbox"/>	Approximate Date Acquired:	Recorded Yes <input type="checkbox"/> No <input type="checkbox"/>	D.B. — Pg. —	Size: (Dim. or Ac.) <u>113.2 X 192.5</u>
--------------	---	----------------------------	---	--------------	--

Bounded By: N. S. E. W.

Date	Grantor (From)	Grantee (To)	D.B.	Pg.	Type	W.D. Cons.					
3/27/73	P.F.C. Realty & Development Co.	Sound Bldrs & Investment Corp.	139	112	W/D	—					
3/5/74	Sound Builders	Johnson-Wilcoxon Prop	160	161	W	—					
7/5/77	(Dallas Johnson Associates) Johnson-Wilcoxon Prop	Roswell Bank	222	97	Deed Under Power	8.00					
City		G.M.D.	L.D.	L.L.	Dimensions		Acreage				
			15	1154			Return	Deed	Plat	Comp.	Used
Subdivision						Block	Lot	Plat Book	Page		
<u>CARRIAGE NORTH</u>							41	6	136		
Brief Legal Description:											





Name On Return: MAP BLOCK PAR SUB  
 OLD: 1509 088  
 Name On Deed: RAINBOW NEW: 1506D 154

FD-1  
 15-9 88  
 Map Block Parcel


Property Address: MAPLE DR. Property Acquired From:  
 Acquired By: Deed  Will  Approximate Date Acquired: Recorded Yes  No  D.B. Pg. Size: (Dim. or Ac.) 113.2 x 192.5  
 Bounded By: N. S. E. W.

Date	Grantor (From)	Grantee (To)	D.B.	Pg.	Type	W.D. Cons.
3/27/73	P.C. Realty & Develop. Co.	Sound Bldg. & INVESTMENT Corp.	139	119		
5/5/74	Sound Builders	Johnson Wilcox Prop	160	161		
6-18-76	Johnson-Wilcox Prop.	M <sup>rs</sup> Daniel, John H.	200	15	WD	43 <sup>rd</sup>

City	G.M.D.	L.D.	L.L.	Dimensions	Acreage				
		15	1154		Return	Deed	Plat	Comp.	Used

Subdivision	Block	Lot	Plat Book	Page
<u>CARRIAGE NORTH</u>		42	6	136

Brief Legal Description:



Name On Return: MAP OLD: 1509 BLOCK PAR 089 SUB  
 Name On Deed: RAINBOW NEW: 1506D 155

FD-1

15-9		89
Map	Block	Parcel

Property Address: <u>MAPLE DR.</u>	Property Acquired From:				
Acquired By: _____	Deed Will _____	Approximate Date Acquired: _____	Recorded Yes _____ No _____	D.B. _____ Pg. _____	Size: (Dim. or Ac.) <u>113.2 X 192.5</u>
Bounded By: _____	N. _____	S. _____	E. _____	W. _____	

Date	Grantor (From)	Grantee (To)	D.B.	Pg.	Type	W.D. Cons.
<u>3/27/73</u>	<u>A.R.C. Realty &amp; Development Co.</u>	<u>Sound Bldg. &amp; Inv. Corp.</u>	<u>139</u>	<u>112</u>	<u>W/O</u>	<u>-</u>
<u>3/5/74</u>	<u>Sound Builders</u>	<u>Johnson Wilcoxon Prop.</u>	<u>160</u>	<u>161</u>	<u>W</u>	<u>-</u>
<u>2-3-76</u>	<u>Johnson-Wilcoxon Prop.</u>	<u>Martin, Janet K.</u>	<u>192</u>	<u>359</u>	<u>W/O</u>	<u>39<sup>90</sup></u>

City	G.M.D.	L.D.	L.L.	Dimensions	Acreage				
					Return	Deed	Plat	Comp.	Used
		<u>15</u>	<u>11574</u>						


Subdivision	Block	Lot	Plat Book	Page
<u>CARRIAGE NORTH</u>		<u>43</u>	<u>6</u>	<u>136</u>

Brief Legal Description:

---



---



Property  
 Acquired From:  
 Acct. No.

MAP BLOCK PAR SUB  
 OLD: 1509 090  
 NEW: 1506D 156

15-9		90
Map	Block	Parcel

Date	Grantor (From)	Grantee (To)	D.B.	Pg.	Type	W.D. Cons
1-8-87	Karen S Nichols Reed, Jan	Debra A. Niehaus, Robert L.	596	418	WD	71 <sup>50</sup>

City	G.M.D.	L.D.	L.L.	Dimensions	Acreage				
					Return	Deed	Plat	Comp.	Used
		15	1154						
Subdivision					Block	Lot	Plat Bk.	Page	
Carriage North						44	6	136	
Brief Legal Description							10	28	



Journal & Corrected 4/20/83

Name On Return:

Photo	Call No.

FDI

15-9		90
Map	Block	Parcel

Name On Deed:

Property Address:

Property Acquired From:

Acquired By:	Deed Will	Approximate Date Acquired:	Recorded Yes No	D.B. Pg.	Size: (Dim. or Ac.)
--------------	-----------	----------------------------	-----------------	----------	---------------------

Bounded By:	N.	S.	E.	W.
-------------	----	----	----	----

Date	Grantor (From)	Grantee (To)	D.B.	Pg.	Type	W.D. Cons.					
10/10/80	MARY M. King Warren G. &	Exclusive Properties	294	870	W	1600					
10/86	Exclusive Properties	MARY, DOUGLAS L. & BERTHA C.	294	871	W	57 <sup>90</sup>					
10-83	Mary, Douglas Bertha	Reed, Jan	381	486	W.D.	20 <sup>00</sup>					
City		G.M.D.	L.D.	L.L.	Dimensions		Acreage				
			15	1154			Return	Deed	Plat	Comp.	Used
Subdivision						Block	Lot	Plat Book	Page		
CARRIAGE NORTH							44	6	13K		
Brief Legal Description:											

Date	Description	Debit	Credit	Balance
1890				
Jan 1	Balance forward			100.00
Jan 15	Wages	50.00		50.00
Jan 20	Expenses	20.00		30.00
Jan 25	Income		100.00	130.00
Jan 30	Expenses	10.00		120.00
Feb 1	Balance forward			120.00
Feb 10	Wages	60.00		60.00
Feb 15	Expenses	30.00		30.00
Feb 20	Income		150.00	180.00
Feb 25	Expenses	15.00		165.00
Feb 28	Balance forward			165.00
Mar 1	Balance forward			165.00
Mar 10	Wages	70.00		95.00
Mar 15	Expenses	40.00		55.00
Mar 20	Income		200.00	255.00
Mar 25	Expenses	25.00		230.00
Mar 30	Balance forward			230.00
Apr 1	Balance forward			230.00
Apr 10	Wages	80.00		150.00
Apr 15	Expenses	50.00		100.00
Apr 20	Income		250.00	350.00
Apr 25	Expenses	35.00		315.00
Apr 30	Balance forward			315.00
May 1	Balance forward			315.00
May 10	Wages	90.00		225.00
May 15	Expenses	60.00		165.00
May 20	Income		300.00	465.00
May 25	Expenses	45.00		420.00
May 30	Balance forward			420.00
Jun 1	Balance forward			420.00
Jun 10	Wages	100.00		320.00
Jun 15	Expenses	70.00		250.00
Jun 20	Income		350.00	600.00
Jun 25	Expenses	55.00		545.00
Jun 30	Balance forward			545.00
Jul 1	Balance forward			545.00
Jul 10	Wages	110.00		435.00
Jul 15	Expenses	80.00		355.00
Jul 20	Income		400.00	755.00
Jul 25	Expenses	65.00		690.00
Jul 30	Balance forward			690.00
Aug 1	Balance forward			690.00
Aug 10	Wages	120.00		570.00
Aug 15	Expenses	90.00		480.00
Aug 20	Income		450.00	930.00
Aug 25	Expenses	75.00		855.00
Aug 30	Balance forward			855.00
Sep 1	Balance forward			855.00
Sep 10	Wages	130.00		725.00
Sep 15	Expenses	100.00		625.00
Sep 20	Income		500.00	1125.00
Sep 25	Expenses	85.00		1040.00
Sep 30	Balance forward			1040.00
Oct 1	Balance forward			1040.00
Oct 10	Wages	140.00		900.00
Oct 15	Expenses	110.00		790.00
Oct 20	Income		550.00	1340.00
Oct 25	Expenses	95.00		1245.00
Oct 30	Balance forward			1245.00
Nov 1	Balance forward			1245.00
Nov 10	Wages	150.00		1095.00
Nov 15	Expenses	120.00		975.00
Nov 20	Income		600.00	1575.00
Nov 25	Expenses	105.00		1470.00
Nov 30	Balance forward			1470.00
Dec 1	Balance forward			1470.00
Dec 10	Wages	160.00		1310.00
Dec 15	Expenses	130.00		1180.00
Dec 20	Income		650.00	1830.00
Dec 25	Expenses	115.00		1715.00
Dec 30	Balance forward			1715.00
Total		1000.00	1000.00	1715.00



FD-1

Name On Return:

Photo	Call No.

15-9		90
Map	Block	Parcel

Name On Deed: RAINBOW WORLD INC.

Property Address: MAPLE DR.

Property Acquired From:

Acquired By:	Deed <input type="checkbox"/> Will <input type="checkbox"/>	Approximate Date Acquired:	Recorded Yes <input type="checkbox"/> No <input type="checkbox"/>	D.B. <input type="checkbox"/> Pg. <input type="checkbox"/>	Size: (Dim. or Ac.) <u>125 X 192.5</u>
--------------	---	----------------------------	---	--	--


Bounded By:	N.	S.	E.	W.
-------------	----	----	----	----

Date	Grantor (From)	Grantee (To)	D.B.	Pg.	Type	W.D. Cons.
3/27/73	P.F.C. Realty & Development Co.	Sound Bldrs. & Inv. Corp.	139	112	W/O	-
3/5/74	Sound Builders	Johnson-Wilcoxon Prop.	160	161	W	-
9/2/76	Dallas Johnson & Assoc.	King Warren G. & Mary III	204	8	W	4/20

City	G.M.D.	L.D.	L.L.	Dimensions	Acreage				
					Return	Deed	Plat	Comp.	Used
		15	1154						

Subdivision	Block	Lot	Plat Book	Page
<u>CARRIAGE NORTH</u>		44	6	136

Brief Legal Description:



Name On Return:	MAP BLOCK	PAR SUB	FD-1	
	OLD: 1509	091	15-9	91
Name On Deed:	NEW: 1506D	Photo Call No.	Map	Block Parcel
		157		

Property Address:	Property Acquired From:			
Acquired By: Deed Will	Approximate Date Acquired:	Recorded Yes No	D.B. Pg.	Size: (Dim. or Ac.)
Bounded By:	N.	S.	E.	W.

Date	Grantor (From)	Grantee (To)	D.B.	Pg.	Type	W.D. Cons.
3-24-76	Johnson, Dallas & Assoc.	Camp, W.J. & Bobbye	195	392	W	48 <sup>00</sup>
6-30-80	Camp, W.J. & Bobbye	WAGNER, Emmett B.	289	314	W	21 <sup>00</sup>

City	G.M.D.	L.D.	L.L.	Dimensions	Acreage				
		15	1154		Return	Deed	Plat	Comp.	Used

Subdivision	Block	Lot	Plat Book	Page
Carriage North		45	6	136

Brief Legal Description:



FD-1

Name On Return: \_\_\_\_\_

Photo	Call No.
-------	----------

15-9		91
Map	Block	Parcel

Name On Deed: RAINBOW WORLD INC.

Property Address: SOURWOOD TRAIL

Property Acquired From: \_\_\_\_\_

Acquired By: \_\_\_\_\_ Deed Will \_\_\_\_\_ Approximate Date Acquired: \_\_\_\_\_ Recorded Yes \_\_\_\_\_ No \_\_\_\_\_ D.B. \_\_\_\_\_ Pg. \_\_\_\_\_ Size: (Dim. or Ac.) 125 X 192.5


Bounded By: N. \_\_\_\_\_ S. \_\_\_\_\_ E. \_\_\_\_\_ W. \_\_\_\_\_

Date	Grantor (From)	Grantee (To)	D.B.	Pg.	Type	W.D. Cons.
3/27/73	P.F.C. Realty & Development Co.	Sound Bldrs. & Investment Corp.	139	112	W/D	-
3/6/74	Sound Builders	JOHNSON-WILCOXON Prop. Associates, Inc.	160	161	W	-
3/17/75	Johnson-Wilcoxon	Johnson, Dallas &	177	465	W	-

City	G.M.D.	L.D.	L.L.	Dimensions	Acreage				
					Return	Deed	Plat	Comp.	Used
		15	1154						

Subdivision	Block	Lot	Plat Book	Page
<u>CARRIAGE NORTH</u>		45	6	136

Brief Legal Description: \_\_\_\_\_



Property  
Acquired From:  
Acct. No.

MAP BLOCK PAR SUB  
OLD: 1509 092  
NEW: 1506D 158

15-9		92
Map	Block	Parcel

Date	Grantor (From)	Grantee (To)	D.B.	Pg.	Type	W.D.Cons
9-19-86	Whittle, Dorothy N.	Whittle, Franklin J. Jr.	567	466	W	—

City	G.M.D.	L.D.	L.L.	Dimensions	Acreage				
					Return	Deed	Plat	Comp.	Used
		15	1154						

Subdivision	Block	Lot	Plat	Bk.	Page
CARRIAGE NORTH - N/K/A SUMTER RIDGE		46			

Brief Legal Description





Name On Return:

Photo	Call No.
-------	----------

15-9		92
Map	Block	Parcel

Name On Deed:

Property Address:

Property Acquired From:

Acquired By:	Deed Will	Approximate Date Acquired:	Recorded Yes No	D.B. Pg.	Size: (Dim. or Ac.)
--------------	-----------	----------------------------	-----------------	----------	---------------------

Bounded By:	N.	S.	E.	W.
-------------	----	----	----	----

Date	Grantor (From)	Grantee (To)	D.B.	Pg.	Type	W.D. Cons.
2-77	Callen, Gary M. & Debra H.	Mona M. Newborn, James C. Jr.	215	537	W	280
5-2-78	Newborn, James C. Jr.	Mona M. Newborn	240	96	WD	-0-
7-31-78	Newborn, James C. Jr.	E. Dorothy E. Whittle, Franklin J. Sr.	243	476	WD	260

City			G.M.D.	L.D.	LL	Dimensions	Acreage				
							Return	Deed	Plat	Comp.	Used
			15		1154						

Subdivision	Block	Lot	Plat Book	Page
Carriage North		46		

Brief Legal Description:



FD-1

Name On Return:

Photo	Call No.

15-9		92
Map	Block	Parcel

Name On Deed: RANDON WORLD INC

Property Address: SOURWOOD TRAIL

Property Acquired From:

Acquired By: Deed  Will  Approximate Date Acquired: Recorded Yes  No  D.B.  Pg.  Size: (Dim. or Ac.) 113.2 X 192.5

Bounded By: N. S. E. W.

Date	Grantor (From)	Grantee (To)	D.B.	Pg.	Type	W.D. Cons.
3/27/73	P.F.C. Realty & Development Co.	Sound Bldrs. & INVESTMENT Corp.	139	112	W/D	-
3/5/74	Sound Builders	Johnson-Wilcoxon Prop.	160	161	W	-
8/1/75	Johnson Dallas & Assoc. Inc.	Debra H. Callen, Gary M. &	183	705	W	4/290

City	G.M.D.	L.D.	L.L.	Dimensions	Return	Deed	Plat	Comp.	Used
		15	1154						

Subdivision	Block	Lot	Plat Book	Page
<u>CARRIAGE NORTH</u>		46	6	136

Brief Legal Description:



FD-1

Name On Return: MAP BLOCK PAR SUB  
 OLD: 1509 093

Name On Deed: *Rainbow* NEW: 1506D -159

15-9		93
Map	Block	Parcel

Property Address: *SOURWOOD TRAIL* Property Acquired From:

Acquired By: Deed  Will  Approximate Date Acquired: Recorded Yes  No  D.B. Pg. Size: (Dim. or Ac.) *113.2 X 192.5*

Bounded By: N. S. E. W.

Date	Grantor (From)	Grantee (To)	D.B.	Pg.	Type	W.D. Cons.
<i>3/27/73</i>	<i>P.F.C. Realty &amp; Development Co.</i>	<i>Sound Bldrs. &amp; Investment Cap.</i>	<i>139</i>	<i>112</i>	<i>W/D</i>	<i>-</i>
<i>3/5/74</i>	<i>Sound Builders</i>	<i>Johnson-Wilcox Prop.</i>	<i>160</i>	<i>161</i>	<i>W</i>	<i>-</i>
<i>7-14-78</i>	<i>Loan Assoc. Tri-City Federal Savings &amp;</i>	<i>Mary Ann Mitchell Michael D &amp;</i>	<i>242</i>	<i>564</i>	<i>WD</i>	<i>42<sup>50</sup></i>

City	G.M.D.	L.D.	L.L.	Dimensions	Acreage				
					Return	Deed	Plat	Comp.	Used
		<i>15</i>	<i>1154</i>						
Subdivision					Block	Lot	Plat Book	Page	
<i>CARRIAGE NORTH</i>						<i>47</i>	<i>6</i>	<i>136</i>	

Brief Legal Description:



Name Or Return:	MAP OLD: 1509	BLOCK	PAR 094	SUB	FD-1		
Name On Deed:	NEW: 1506D	Photo 160		Call No	15-9		94
Property Address:				Property Acquired From:			
Acquired By:	Deed ___ Will ___	Approximate Date Acquired:	Recorded Yes ___ No ___	D.B. ___ Pg. ___	Size (Dim. or Ac.)		
Bounded By:	N.	S.	E.	W.			


Date	Grantor (From)	Grantee (To)	D.B.	Pg.	Type	W.D. Cons.
7/3/75	Sound Builders & Inv.	Frances Corinne Grizzard, James Carr, Jr. &	182	565	W	40 <sup>30</sup>

City	G.M.D.	L.D.	L.L.	Dimensions	Acreage				
					Return	Deed	Plat	Comp.	Used

Subdivision	Block	Lot	Plat Book	Page
Carriage North		48	6	136

Brief Legal Description: \_\_\_\_\_

PB 6 pg 6  
Maple St





FD-1

Name On Return:

Photo	Call No.
-------	----------

15-9		94
Map	Block	Parcel

Name On Deed: Rainbow World Inc.

Property Address: SOUR WOOD TRAIL

Property Acquired From:

Acquired By: Deed  Will  Approximate Date Acquired: Recorded Yes  No  D.B. Pg. Size: (Dim. or Ac.) 113.2 X 192.5


Bounded By: N. S. E. W.

Date	Grantor (From)	Grantee (To)	D.B.	Pg.	Type	W.D. Cons.
<u>3/27/73</u>	<u>P.F.C. Realty &amp; Development Co.</u>	<u>Sound Bldg. &amp; Inv. Corp.</u>	<u>139</u>	<u>112</u>	<u>W/O</u>	<u>-</u>
<u>4/25/74</u>		<u>Sound Bldg. &amp; Inv. Corp.</u>	<u>162</u>	<u>613</u>	<u>W/O</u>	<u>500</u>
<u>3/5/74</u>	<u>Sound Builders</u>	<u>Johnson-Wilcoxon Prop.</u>	<u>160</u>	<u>161</u>	<u>W</u>	<u>-</u>

City	G.M.D.	L.D.	L.L.	Dimensions	Acreage				
					Return	Deed	Plat	Comp.	Used
		<u>15</u>	<u>1154</u>						

Subdivision	Block	Lot	Plat Book	Page
<u>CARRIAGE NORTH</u>		<u>48</u>	<u>6</u>	<u>136</u>

Brief Legal Description: pg 6 pg 6  
Maple St



Name On Return:	MAP BLOCK	PAR SUB
OLD: 1509	095	
Name On Deed:	NEW: 1506D	Photo Call No
<i>RAND BO.</i>		161

**FD-1**


15-9		95
Map	Block	Parcel

Property Address: <i>SOURWOOD TRAIL</i>	Property Acquired From:			
Acquired By: Deed Will	Approximate Date Acquired:	Recorded Yes No	D.B. Pg.	Size: (Dim. or Ac.) <i>113.2 X 192.5</i>
Bounded By: N.	S.	E.	W.	


Date	Grantor (From)	Grantee (To)	D.B.	Pg.	Type	W.D.Cons.
<i>3/27/73</i>	<i>P.F.C. Realty &amp; Develop. Co.</i>	<i>Sound Builders &amp; Investment Corp.</i>	<i>139</i>	<i>112</i>	<i>W/O</i>	<i>-</i>
<i>3/5/74</i>	<i>Sound Builders</i>	<i>Johnson-Wilcoxon Prop.</i>	<i>160</i>	<i>167</i>	<i>W</i>	<i>-</i>
<i>9-30-75</i>	<i>Dallas Johnson &amp; Associates Inc</i>	<i>Plant, William E. &amp; Eva Jane</i>	<i>187</i>	<i>146</i>	<i>WD</i>	<i>4/1<sup>00</sup></i>

City	G.M.D.	L.D.	L.L.	Dimensions	Acreage					
					Return	Deed	Plat	Comp.	Used	
		<i>15</i>	<i>1154</i>							
Subdivision				Block	Lot	Plat Book	Page			
<i>CARRIAGE NORTH</i>					<i>49</i>	<i>6</i>	<i>136</i>			

Brief Legal Description:







Name On Return:

Photo	Call No.
-------	----------

FD-1

15-9		96
Map	Block	Parcel

Name On Deed: RAINBOW WORLD INC.

Property Address: SOURWOOD TRAIL

Property Acquired From:

Acquired By:	Deed Will	Approximate Date Acquired:	Recorded Yes ___ No ___	D.B. ___ Pg. ___	Size: (Dim. or Ac.) <u>113.5 X 192.5</u>
--------------	-----------	----------------------------	-------------------------	------------------	--

Bounded By:	N.	S.	E.	W.
-------------	----	----	----	----

Date	Grantor (From)	Grantee (To)	D.B.	Pg.	Type	W.D. Cons.
3-27-73	P.F.C. Realty & Development Co.	Sound Bldrs. & Inv. Corp.	139	112	w/d	-


3-5-74	Sound Builders	Johnson Wilcox Prop.	160	161	w	-
--------	----------------	----------------------	-----	-----	---	---

12-12-75	Johnson Wilcox Prop.	CRABTREE Michael D. & Donna S.	190	601	w	42 <sup>90</sup>
----------	----------------------	--------------------------------	-----	-----	---	------------------

City	G.M.D.	L.D.	L.L.	Dimensions	Acreage				
					Return	Deed	Plat	Comp.	Used
		15	1154						

Subdivision	Block	Lot	Plat Book	Page
<u>CARRIAGE NORTH</u>		50	6	136

Brief Legal Description:






Party Acquired From:	MAP . BLOCK	PAR SUB
	OLD: 1509	097
Acct. No.		Photo Call No
	NEW: 1506D	163

15-9		97
Map	Block	Parcel

Date	Grantor (From)	Grantee (To)	D.B.	Pg.	Type	W.D. Cons
5-23	Nelms, Randy G.	Webster, Lowell A. & Clara A.	365	56	WD	25 <sup>00</sup>

City	G.M.D.	L.D.	L.L.	Dimensions	Acreage				
					Return	Deed	Plat	Comp.	Used
		15	1154						

Subdivision	Block	Lot	Plat Bk.	Page
Carriage Neck aka Sumpster Ridge		51	6	136
Brief Legal Description			10	28



FD-1

Name On Return:

Photo	Call No.

15-9		97
Map	Block	Parcel

Name On Deed: RAINBOW WORLD INC.

Property Address: SOURWOOD TRAIL

Property Acquired From:

Acquired By: Deed  Will  Approximate Date Acquired: Recorded Yes  No  D.B.  Pg.  Size: (Dim. or Ac.) 114.3 X 192.5


Bounded By: N. S. E. W.

Date	Grantor (From)	Grantee (To)	D.B.	Pg.	Type	W.D. Cons.
3/27/73	P.F.C. Realty & Development Co	Sound Bldgs. & Investment Corp	139	112	w/d	-
3-5-74	Sound Builders	Johnson, Wilcoxon Prop.	160	161	W	-
11-3-75	Johnson, Dallas	Nelms, Randy G.	188	503	WD	4292

City	G.M.D.	L.D.	L.L.	Dimensions	Acreage				
					Return	Deed	Plat	Comp.	Used
		15	1154						

Subdivision	Block	Lot	Plat Book	Page
<u>CARRIAGE NORTH</u>		51	6	136

Brief Legal Description:



Property	MAP	BLOCK	PAR	SUB
Acquired From: 303	OLD: 1509	Trail	098	
Acct. No.	NEW: 1506D		Photo	Call No
			164	


15-9		98
Map	Block	Parcel.

Date	Grantor (From)	Grantee (To)	D.B.	Pg.	Type	W.D. Cons
1-28-85	Shirley G. Caggiano, Vincent G. &	Carter, Ronald D.	440	348	WD	31 <sup>20</sup>

City	G.M.D.	L.D.	L.L.	Dimensions	Acreage				
		15	1154		Return	Deed	Plat	Comp.	Used

Subdivision	Block	Lot	Plat	Bk.	Page
Carriage North		52	10		28

Brief Legal Description: Now Sumpter Ridge.



Name On Return:

Photo	Call No.

FD-1

15-9		98
Map	Block	Parcel

Name On Deed: Rainbow World Inc

Property Address: Sourwood Trail

Property Acquired From:

Acquired By: Deed      Will      Approximate Date Acquired:      Recorded Yes      No      D.B.      Pg.      Size: (Dim. or Ac.) 123.2 x 192.5


Bounded By: N.      S.      E.      W.     

Date	Grantor (From)	Grantee (To)	D.B.	Pg.	Type	W.D.Cons.
<del>9-27-73</del>	<del>P.F.C. Realty &amp; Development Co.</del>	<del>Sound Bldg. &amp; Inv. Corp.</del>	<del>139</del>	<del>112</del>	<del>W/D</del>	<del>    </del>
<del>3-5-74</del>	<del>Sound Bldg. &amp; Inv. Corp.</del>	<del>Johnson, Wilcox</del>	<del>160</del>	<del>161</del>	<del>W</del>	<del>    </del>
7/18/74	JOHNSON & WILCOX Prop.	Oberg, FRANK EDWIN JR.	167	348	WD	38 <sup>20</sup>
11-3-78	Oberg, Frank Edwin Jr.	Shirley G. Caggiano Vincent	250	772	WD	37 <sup>50</sup>

City	G.M.D.	L.D.	L.L.	Dimensions	Acreage				
					Return	Deed	Plat	Comp.	Used
		15	1154						

Subdivision	Block	Lot	Plat Book	Page
<u>CARRIAGE NORTH</u>		52	<u>    </u>	134

Brief Legal Description: Now SUMTER Ridge PB10 Pg 28






Property  
 Acquired From:  
 Acct. No.

MAP BLOCK PAR SUB  
 OLD: 1509 099  
 NEW: 1506D 165

15-9		99
Map	Block	Parcel

Date	Grantor (From)	Grantee (To)	D.B.	Pg.	Type	W.D. Cons
1-29-87	Farr, Janice M.	Wilson, Francis M.	603 Jr.	336	WD	62-50
1-29-87	Wilson, Francis M. Jr. <sup>1/2 int.</sup>	Wilson, Anna-Lyle	603	342	WD	-0-

City	G.M.D.	L.D.	L.L.	Dimensions	Acreage				
		15	1154		Return	Deed	Plat	Comp.	Used
Subdivision					Block	Lot	Plat Bk.	Page	
Carriage North						53	10	53	
Brief Legal Description									



Name On Return:  
 Name On Deed: RAINBOW WORLD Inc.

Photo	Call No.
-------	----------

FD-1

<u>15-9</u>		<u>99</u>
Map	Block	Parcel

Property Address: SOURWOOD TRAIL Property Acquired From:

Acquired By: Deed  Will  Approximate Date Acquired: Recorded Yes  No  D.B.  Pg.  Size: (Dim. or Ac.) 113.2 X 192.5


Bounded By: N. S. E. W.

Date	Grantor (From)	Grantee (To)	D.B.	Pg.	Type	W.D. Cons.
<u>3/27/73</u>	<u>P.F.C. Realty &amp; Devel. Co.</u>	<u>Sound Bldrs. &amp; Inv. Corp.</u>	<u>139</u>	<u>112</u>	<u>W/D</u>	<u>-</u>
<u>3-5-74</u>	<u>Sound Builders</u>	<u>Johnson-Wilcoxon Prop.</u>	<u>160</u>	<u>161</u>	<u>W</u>	<u>-</u>
<u>10-10-78</u>	<u>TRI-City Federal <sup>Loan Assn.</sup> Savings &amp; Loan</u>	<u>FARR, Franklin D. &amp; Janice M.</u>	<u>248</u>	<u>136</u>	<u>W/D</u>	<u>4250</u>

City	G.M.D.	L.D.	L.L.	Dimensions	Acreage				
		<u>15</u>	<u>1154</u>		Return	Deed	Plat	Comp.	Used

Subdivision	Block	Lot	Plat Book	Page
<u>CARRIAGE NORTH</u>		<u>53</u>	<u>6</u>	<u>136</u>

Brief Legal Description:




Name On Return:	MAP BLOCK	PAR SUB	FD-1	
Name On Deed:	OLD: 1509	100	15-9	100
Property Address:	NEW: 1506D	166	Map	Block
Acquired By:	Deed Will	Approximate Date Acquired:	Recorded Yes No	D.B. Pg.
Bounded By:	N.	S.	E.	W.

Date	Grantor (From)	Grantee (To)	D.B.	Pg.	Type	W.D. Cons.
2-16-76	Harrington, Wm. T.	Shipp, Wm. T. & Deborah A.	193	132	W	2 <sup>00</sup>
8/10/92	Deborah A. Shipp, William T.	DEB - E.M. styles/Price	1317	29	GC	—

City	G.M.D.	L.D.	L.L.	Dimensions	Acreage			
					Return	Deed	Plat	Comp.
		15	1154					

Subdivision	Block	Lot	Plat Book	Page
Carriage North		54	6	136

Brief Legal Description:



Name - On  
Return:

Name On  
Deed: RAINBOW WORLD INC

Photo	Call No.

FD-1

15-9		100
Map	Block	Parcel

Property  
Address: SUNWOOD TRAIL

Property  
Acquired From:

Acquired By:	Deed <input type="checkbox"/> Will <input type="checkbox"/>	Approximate Date Acquired:	Recorded Yes <input type="checkbox"/> No <input type="checkbox"/>	D.B. — Pg. —	Size: (Dim. or Ac.) <u>113.2 X 192.5</u>
--------------	---	----------------------------	---	--------------	--


Bounded By:	N.	S.	E.	W.
-------------	----	----	----	----

Date	Grantor (From)	Grantee (To)	D.B.	Pg.	Type	W.D. Cons.
3-22-73	P.E.C. Realty & Development Co.	Sound Bldgs. & Inv. Corp.	139	112	w/d	-
3/5/74	Sound Builders	Johnson-Wilcoxon Prop	160	161	w	-
9/14/75	Johnson-Wilcoxon	Harrington, William T.	176	308	w	3990

City	G.M.D.	L.D.	L.L.	Dimensions	Acreage				
					Return	Deed	Plat	Comp.	Used
		15	1154						

Subdivision	Block	Lot	Plat Book	Page
<u>CARRIAGE NORTH</u>		54	6	136

Brief Legal Description:





FD-1

Name On Return:	MAP BLOCK	PAR SUB
	OLD: 1509	101
Name On Deed:	NEW: 1506D	Photo Cell No.
		167

15-9		101
Map	Block	Parcel

Property Address:	Property Acquired From:
-------------------	-------------------------

Acquired By:	Deed Will	Approximate Date Acquired:	Recorded Yes No	D.B. Pg.	Size: (Dim. or Ac.)
--------------	-----------	----------------------------	-----------------	----------	---------------------

Bounded By:	N.	S.	E.	W.
-------------	----	----	----	----

Date	Grantor (From)	Grantee (To)	D.B.	Pg.	Type	W.D.Cons.
12-79	Roberson, Jerry Charles	Roberson, Elizabeth Jewel <sup>Palmer</sup>	279	78/6	WD	-0-

City	G.M.D.	L.D.	L.L.	Dimensions	Acreage				
					Return	Deed	Plat	Comp.	Used
		15	1154						

Subdivision	Block	Lot	Plat Book	Page
Carriage North		55	6	136

Brief Legal Description:  
 Now Sumter Ridge PB 10 Pg 28

1948  
1949  
1950  
1951  
1952  
1953  
1954  
1955  
1956  
1957  
1958  
1959  
1960  
1961  
1962  
1963  
1964  
1965  
1966  
1967  
1968  
1969  
1970  
1971  
1972  
1973  
1974  
1975  
1976  
1977  
1978  
1979  
1980  
1981  
1982  
1983  
1984  
1985  
1986  
1987  
1988  
1989  
1990  
1991  
1992  
1993  
1994  
1995  
1996  
1997  
1998  
1999  
2000  
2001  
2002  
2003  
2004  
2005  
2006  
2007  
2008  
2009  
2010  
2011  
2012  
2013  
2014  
2015  
2016  
2017  
2018  
2019  
2020  
2021  
2022  
2023  
2024  
2025

Name On Return:  
 Name On Deed: RAINBOW WORLD INC.

Photo      Call No.

**FD-1**  
 15-9      101  
 Map      Block      Parcel

Property Address: SOURWOOD TRAIL      Property Acquired From:

Acquired By:      Deed Will      Approximate Date Acquired:      Recorded Yes No      D.B. Pg.      Size: (Dim. or Ac.) 113.2 X 192.5


Bounded By:      N.      S.      E.      W.

Date	Grantor (From)	Grantee (To)	D.B.	Pg.	Type	W.D. Cons.
3/22/73	<del>REC Realty &amp; Development Co.</del>	<del>Southern Bldg. &amp; Inv. Corp.</del>	159	112	w/d	
10/30/74	TANNSON & WILCOXAN Prop	MCCARTHY, Richard C.	160 171	161 436	w/d	39 <sup>90</sup>
9/3/76	MCCARTHY, Richard Charles	ROBERSON, Jerry Charles	204	265	w	2 <sup>60</sup>


City	G.M.D.	L.D.	L.L.	Dimensions	Acreage				
					Return	Deed	Plat	Comp.	Used
		15	1154						

Subdivision	Block	Lot	Plat Book	Page
<b>CARRIAGE NORTH</b>		55	6	136

Brief Legal Description: Wall Jumper Ridge      PB 10 Pg 28







Name On Return:

Name On Deed:

Photo	Call No.
-------	----------

F10-1

15-9		102
Map	Block	Parcel

Property Address: 3024 Leesburg Trail  
Sourwood Trail

Property Acquired From:

Acquired By: Deed  Will

Approximate Date Acquired:

Recorded Yes  No

D.B. Pg.

Size: (Dim. or Ac.) 113.2 x 192.5

Bounded By:

N.

S.

E.


W.

Date	Grantor (From)	Grantee (To)	D.B.	Pg.	Type	W.D. Cons.
11-1-78	Gutkin, Jack J.	Edwards, Geneva B.	249	678	WD	300
4/29/88	Edwards, Geneva B.	Weis, Martin Albert	710	48	W	112-30
6-7-88	Weis, Martin <sup>1/2 int.</sup>	Weis, Ronald <sup>1/2 int.</sup>	729	74	W	—

City	G.M.D.	L.D.	L.L.	Dimensions	Acreage				
		15	1154		Return	Deed	Plat	Comp.	Used

Subdivision	Block	Lot	Plat Book	Page
CARRIAGE NORTH		56	6	136

Brief Legal Description:





FD-1

Name On Return:

Photo Call No.

15-9 109  
Map Block Parcel

Name On Deed: *RAINBOW WORLD INC.*


Property Address: *SOURWOOD TRAIL*

Property Acquired From:

Acquired By: Deed Will Approximate Date Acquired: Recorded Yes No D.B. Pg. Size: (Dim. or Ac.) *113.2 X 192.5*

Bounded By: N. S. E. W.

Date	Grantor (From)	Grantee (To)	D.B.	Pg.	Type	W.D. Cons.					
<i>3/27/73</i>	<i>P.F.C. Realty &amp; Develop. Co</i>	<i>Sound Bldrs. &amp; Inv. Corp.</i>	<i>139</i>	<i>112</i>	<i>w/d</i>	-					
<i>3/5/74</i>	<i>Sound Builders</i>	<i>Johnson-Wilcoxon Prop.</i>	<i>160</i>	<i>161</i>	<i>w</i>	-					
<i>11-26-75</i>	<i>Johnson Dallas</i>	<i>Gutkin, JACK V.</i>	<i>189</i>	<i>557</i>	<i>wd</i>	<i>39<sup>90</sup></i>					
City		G.M.D.	L.D.	L.L.	Dimensions		Acreage				
			<i>15</i>	<i>1154</i>			Return	Deed	Plat	Comp.	Used
Subdivision						Block	Lot	Plat Book	Page		
<i>CARRIAGE NORTH</i>							<i>56</i>	<i>6</i>	<i>136</i>		
Brief Legal Description:											



FD-1

No. <b>15-9</b> Return:	MAP BLOCK OLD: 1509	PAR SUB 103	103
Name On Deed:	NEW: 1506D	Photo 169	Call No.
		Map	Block
		Parcel	103

Property Address:		Property Acquired From:			
Acquired By:	Deed Will	Approximate Date Acquired:	Recorded Yes No	D.B. Pg.	Size (Dim. or Ac.)
Bounded By:	N.	S.	E.	W.	

Rec- 4-11-86

Date	Grantor (From)	Grantee (To)	D.B.	Pg.	Type	W.D. Cons.
10-7-77	Gross, James F. & Nancy F.	LEONARD, John Frank Jr. + <sup>Carol Hood</sup>	227	59	WD	250
10-28-86	Leonard, John Franklin, Jr.	Leonard, Carol Hood	522	251	CC	—

City	G.M.D.	L.D.	L.L.	Dimensions	Acreage				
		15	1154		Return	Deed	Plat	Comp.	Used

Subdivision	Block	Lot	Plat Book	Page
Sumpter Ridge		57		

Brief Legal Description:

---



---

also

Name On Return:

Photo	Call No.

FD-1

15-9		103
Map	Block	Parcel

Name On Deed: ~~RAINBOW WORLD INC.~~

Property Address: SOURWOOD TRAIL

Property Acquired From:

Acquired By:	Deed Will	Approximate Date Acquired:	Recorded Yes	Recorded No	D.B. Pg.	Size: (Dim. or Ac.) <u>113.2 X 192.5</u>
--------------	-----------	----------------------------	--------------	-------------	----------	--


Bounded By:	N.	S.	E.	W.
-------------	----	----	----	----

Date	Grantor (From)	Grantee (To)	D.B.	Pg.	Type	W.D. Cons.
<del>3/2/73</del>	<del>P.P.C. Realty &amp; Develop. Co.</del>	<del>Sound Builders &amp; Inv. Corp.</del>	<del>139</del>	<del>112</del>	<del>W/O</del>	
3/5/74	Sound Builders	Johnson-Wilcoxon Prop.	160	167	W	-
1-29-75	Johnson-Wilcoxon Prop.	GROSS, JAMES F. & NANCY F.	180	703	W	3990

City	G.M.D.	L.D.	L.L.	Dimensions	Acreage				
					Return	Deed	Plat	Comp.	Used
		15	1154						

Subdivision	Block	Lot	Plat Book	Page
<u>CARRIAGE NORTH</u>		57	6	136

Brief Legal Description:



FD-1

Name On Return: MAP BLOCK PAR SUB  
 OLD: 1509 104  
 Name On Deed: RAINBOW NEW: 1506D 170

15-9		104
Map	Block	Parcel

Property Address: SOUNDWOOD TRAIL Property Acquired From:

Acquired By: Deed Will Approximate Date Acquired: Recorded Yes No D.B. Pg. Size: (Dim. or Ac.) 116 X 192.52 RR.


Bounded By: N. S. E. W.

Date	Grantor (From)	Grantee (To)	D.B.	Pg.	Type	W.D.Cons.
3/27/73	P.F.C. Realty & Development Co.	SOUND BLDGS. & INV. CORP.	139	112	W/D	
3/5/74	Sound Builders	Johnson-Wilcoxon Prop.	160	161	W	-
11/26/74	Johnson-Wilcoxon Prop.	DOWLING, FOREMAN H.	173	77	WD	39 <sup>90</sup>

City	G.M.D.	L.D.	L.L.	Dimensions	Acreage				
					Return	Deed	Plat	Comp.	Used
		15	1154						

Subdivision	Block	Lot	Plat Book	Page
<u>CARRIAGE NORTH</u>		58	6	136

Brief Legal Description:





Name On Deed:	MAP BLOCK	PAR	SUB.	FD-1		
		105 F.1375	Call No.	15-9	105	
Name On Return:	OLD: 1509			Map	Block	Parcel
Name On Deed:	NEW: 1506D	171				
Property Address:	2016 Vicksburg Trail		Property Acquired From:			
Acquired By:	Deed <input type="checkbox"/> Will <input type="checkbox"/>	Approximate Date Acquired:	Recorded Yes <input type="checkbox"/> No <input type="checkbox"/>	D.B. <input type="checkbox"/> Pg. <input type="checkbox"/>	Size: (Dim. or Ac.)	
Bounded By:	N.	S.	E.	W.		

Date	Grantor (From)	Grantee (To)	D.B.	Pg.	Type	W.D. Cons.
2-23-76	Johnson, Dallas & Assoc.	Leinar, Margaret L.	194	83	WD	590
5/10/83	Leinar, Margaret L. <sup>1/2 int.</sup>	Leinar, Jerome <sup>1/2 int.</sup>	350	324	W	—

City	G.M.D.	L.D.	L.L.	Dimensions	Acreage				
		15	1154		Return	Deed	Plat	Comp.	Used
Subdivision					Block	Lot	Plat Book	Page	
Carriage North						59	6	136	
Brief Legal Description:									

1957  
1958  
1959

FD-1

Name On Return:

Photo	Call No.

15-9		105
Map	Block	Parcel

Name On Deed: *RAINBOW WORLD INC*

Property Address: *APPLE DR.*

Property Acquired From:


Acquired By: Deed  Will  Approximate Date Acquired: Recorded Yes  No  D.B.  Pg.  Size: (Dim. or Ac.) *125X192.5 TRP*

Bounded By: N. S. E. W.

Date	Grantor (From)	Grantee (To)	D.B.	Pg.	Type	W.D. Cons.
<i>3/27/73</i>	<i>P.F.C. Planning &amp; Development Co.</i>	<i>Sound Builders &amp; Ent. Corp.</i>	<i>139</i>	<i>112</i>	<i>w/d</i>	
<i>9/4/74</i>	<i>Sound Builders Johnson &amp; Wilcox Prop.</i>	<i>JOHNSON WILCOX ALLEN, GRADY T. III</i>	<i>160</i>	<i>161</i>	<i>w/d</i>	<i>39<sup>20</sup></i>
<i>1-28-76</i>	<i>ALLEN, GRADY T. III</i>	<i>Johnson, Dallas Assoc</i>	<i>192</i>	<i>360</i>	<i>w/o</i>	<i>1<sup>00</sup></i>

City	G.M.D.	L.D.	L.L.	Dimensions	Acreage				
					Return	Deed	Plat	Comp.	Used
		<i>15</i>	<i>1154</i>						
Subdivision					Block	Lot	Plat Book	Page	
<i>CARRIAGE NORTH</i>						<i>59</i>	<i>6</i>	<i>136</i>	

Brief Legal Description:



FD-1

Name On Return:	MAP BLOCK	PAR SUB	15-9	106
	OLD: 1509	106	Map	Block
Name On Deed: <i>RAINBOW</i>	NEW: 1506D.7	Photo 172	Call No.	Parcel


Property Address: <i>APPLE DR.</i>	Property Acquired From:				
Acquired By:	Deed <input type="checkbox"/> Will <input type="checkbox"/>	Approximate Date Acquired:	Recorded Yes <input type="checkbox"/> No <input type="checkbox"/>	D.B. <input type="checkbox"/> Pg. <input type="checkbox"/>	Size: (Dim. or Ac.) <i>109.3 X 192.5</i>
Bounded By:	N. <input type="checkbox"/>	S. <input type="checkbox"/>	E. <input type="checkbox"/>	W. <input type="checkbox"/>	

Date	Grantor (From)	Grantee (To)	D.B.	Pg.	Type	W.D.Cons.
<i>8-1-75</i>	<i>Kortan Corp formerly Rainbow</i>	<i>Sumter Lake Inc.</i>	<i>202</i>	<i>444</i>	<i>CWD</i>	<i>1000</i>
<i>8-5-76</i>	<i>Sumter Lake Inc.</i>	<i>Ball, William J.</i>	<i>188</i>	<i>211</i>	<i>WD</i>	<i>400</i>
<i>1-7-76</i>	<i>Ball, Wm. J.</i>	<i>Ball, Patricia D.</i>	<i>202</i>	<i>443</i>	<i>WD</i>	<i>400</i>
	<i>210</i>	<i>106</i>	<i>W</i>	<i>—</i>		

City	G.M.D.	L.D.	L.L.	Dimensions	Acreage				
					Return	Deed	Plat	Comp.	Used
		<i>15</i>	<i>1154</i>						

Subdivision	Block	Lot	Plat Book	Page
<i>CARRIAGE NORTH</i>		<i>60</i>	<i>6</i>	<i>13C</i>


Brief Legal Description:



Property Acquired From:	MAP OLD: 1509	BLOCK	PAR 107	SUB	15-9		107
Acct. No.	NEW: 1506D		Photo	Call No	Map	Block	Parcel
			173				

Date	Grantor (From)	Grantee (To)	D.B.	Pg.	Type	W.D. Cons
8-18-88	Aaron, Irvin W., Jr.	Aaron, Judy H.	736	66	WD	o

City	G.M.D.	L.D.	L.L.	Dimensions	Acreage				
		15	1154		Return	Deed	Plat	Comp.	Used
Subdivision					Block	Lot	Plat Bk.	Page	
Carriage North						61	10	28	
Brief Legal Description									





Name On Return:

Photo	Call No.

FD-1

15-9		107
Map	Block	Parcel

Name On Deed: **RAINBOW WORLD INC**

Property Address: **APPLE DR.**

Property Acquired From:

Acquired By: Deed  Will  Approximate Date Acquired: Recorded Yes  No  D.B. Pg. Size: (Dim. or Ac.) **10.9 X 192.5**


Bounded By: N. S. E. W.

Date	Grantor (From)	Grantee (To)	D.B.	Pg.	Type	W.D.Cons.
3/27/73	P.F.C. Realty & Development Co.	SOUND BUILDERS INV. & CORP	139	112	W/D	
3/5/74	Sound Builders & Loan Association	Johnson-Witkoxon Prop	160	161	W	
7-28-78	Tri-City Federal Savings	AARON, TRVIN W. JR.	243	305	WD	4290

City	G.M.D.	L.D.	L.L.	Dimensions	Acreage				
		15	1154		Return	Deed	Plat	Comp.	Used

Subdivision	Block	Lot	Plat Book	Page
<b>CARRIAGE NORTH</b>		61	6	136

Brief Legal Description: **10 28**



Name On Return: MAP BLOCK PAR SUB  
 OLD: 1509 108  
 Name On Deed: RANIBON NEW: 1506D 174

FD-1

15-9		108
Map	Block	Parcel


Property Address: APPLE DR. Property Acquired From:  
 Acquired By: Deed  Will  Approximate Date Acquired: Recorded Yes  No  D.B.  Pg.  Size: (Dim. or Ac.) 10.9 X 192.5  
 Bounded By: N. S. E. W.

Date	Grantor (From)	Grantee (To)	D.B.	Pg.	Type	W.D.Cons.
3/27/73	P.F.C. Realty & Develop. Co.	Sound Bldgs. & Investment Corp.	139	112	W/D	
3/5/74	Sound Builders	Johnson-Wilcox Prop	166	161	W	-
9-16-77	Tri-City Federal City	Martin, Roy Allen & Alice Faye	225	62W	W	44 <sup>50</sup>

City	G.M.D.	L.D.	L.L.	Dimensions	Acreage				
					Return	Deed	Plat	Comp.	Used
		15	1154						

Subdivision	Block	Lot	Plat Book	Page
<u>CARRIAGE NORTH</u>		62	6	136

Brief Legal Description:  
 \_\_\_\_\_  
 \_\_\_\_\_



FD-1

Name On Return:	MAP: BLOCK OLD: 1509	PAR 109	SUB		
Name On Deed:	NEW: 1506D	Photo 175	Call No.		

15-9		109
Map	Block	Parcel

Property Address:			Property Acquired From:		
Acquired By:	Deed <input type="checkbox"/> Will <input type="checkbox"/>	Approximate Date Acquired:	Recorded Yes <input type="checkbox"/> No <input type="checkbox"/>	D.B. <input type="checkbox"/> Pg. <input type="checkbox"/>	Size: (Dim. or Ac.)
Bounded By:	N.	S.	E.	W.	

Date	Grantor (From)	Grantee (To)	D.B.	Pg.	Type	W.D. Cons.
2/2/79	Margaret H. Woods, Heyman E. &	Wilkes, Robert H.	256	26	W	8 <sup>00</sup>
6-5-87	Wilkes, Robert H.	Schlimm, Bruce Allen	634	27	WD	77 <sup>00</sup>

City	G.M.D.	L.D.	L.L.	Dimensions	Acreage				
		15	1154		Return	Deed	Plat	Comp.	Used

Subdivision	Block	Lot	Plat Book	Page
Carriage North		63	6	136

Brief Legal Description: 10 28

01173

FD-1

Name On Return:

Photo	Call No.

15-9		109
Map	Block	Parcel

Name On Deed: ~~RAINBOW WORLD TRNG~~

Property Address: APPLE DR

Property Acquired From:

Acquired By: Deed  Will  Approximate Date Acquired: Recorded Yes  No  D.B.  Pg.  Size: (Dim. or Ac.) 10.9 x 192.5


Bounded By: N. S. E. W.

Date	Grantor (From)	Grantee (To)	D.B.	Pg.	Type	W.D.Cons.
3/27/73	P.F.C. Realty & Development Co.	SOUND BLDG. & INV. CORP.	139	112	W/D	
3/5/74	SOUND BUILDERS	JOHNSON WILCOX CO	160	161	W	
4-27-78	TRI-CITY FEDERAL SAVINGS & LOAN ASSOC.	WOODS HERMAN F & MARGARET A.	237	900	W/D	4300

City	G.M.D.	L.D.	L.L.	Dimensions	Acreage				
					Return	Deed	Plat	Comp.	Used
		15	1154						

Subdivision	Block	Lot	Plat Book	Page
CARRIAGE NORTH		63	6	136

Brief Legal Description:





Name On Return:	MAP BLOCK	PAR SUB
Name On Deed:	NEW: 1506D	Photo Call No.
	OLD: 1509	110
		176

*FD-1*

<i>15-9</i>		<i>110</i>
Map	Block	Parcel


Property Address:		Property Acquired From:			
Acquired By:	Deed Will <input type="checkbox"/> <input type="checkbox"/>	Approximate Date Acquired:	Recorded Yes <input type="checkbox"/> No <input type="checkbox"/>	D.B. <input type="checkbox"/> Pg. <input type="checkbox"/>	Size: (Dim. or Ac.)
Bounded By:	N.	S.	E.	W.	

Date	Grantor (From)	Grantee (To)	D.B.	Pg.	Type	W.D. Cons.
<i>12-21-81</i>	<i>Marleen M. Brunello, Carl V. &amp;</i>	<i>Lydie, Robert N.</i>	<i>315</i>	<i>369</i>	<i>WD</i>	<i>14<sup>50</sup></i>

City	G.M.D.	L.D.	L.L.	Dimensions	Acreage				
		<i>15</i>	<i>1154</i>		Return	Deed	Plat	Comp.	Used

Subdivision	Block	Lot	Plat Book	Page
<i>Carriage North</i>		<i>64</i>	<i>6</i>	<i>136</i>

Brief Legal Description: *10 28*



FD-1

Name On Return:

Photo	Call No.
-------	----------

15-9		110
Map	Block	Parcel

Name On Deed: RAINBOW WORLD INC.

Property Address: APPLE DR.

Property Acquired From:

Acquired By: Deed Will Approximate Date Acquired: Recorded Yes No D.B. Pg. Size: (Dim. or Ac.) 10.9 X 192.5


Bounded By: N. S. E. W.

Date	Grantor (From)	Grantee (To)	D.B.	Pg.	Type	W.D.Cons.
3/27/73	P.F.C. Realty & Develop. <sup>co.</sup>	Sound Bldgs. & Inv. Corp.	139	112	W/O	
3/5/74	Sound Bldgs.	Johnson - W. Coxon Prop.	160	161	W	
9-26-78	Tri-City <sup>Loan Assoc.</sup> Federal Savings & City	Brunello, Carl V. & Maureen	247	311	LWD	4/80

City	G.M.D.	L.D.	L.L.	Dimensions	Acreage				
					Return	Deed	Plat	Comp.	Used
		15	1154						

Subdivision	Block	Lot	Plat Book	Page
<u>CARRIAGE NORTH</u>		<u>64</u>	<u>6</u>	<u>136</u>

Brief Legal Description:



FD-1

Name On Return:	MAP BLOCK OLD: 1509	PAR SUB 111	15-9			111
Name On Deed:	NEW: 1506D	Photo 177	Call No	Map	Block	Parcel


Property Address:			Property Acquired From:			
Acquired By:	Deed Will	Approximate Date Acquired:	Recorded Yes No	D.B. Pg.	Size: (Dim. or Ac.)	
Bounded By:	N.	S.	E.	W.		

Date	Grantor (From)	Grantee (To)	D.B.	Pg.	Type	W.D. Cons.
11-6-79	Ford, Gloria M.	Ford, James B.	275	638	QCD	-0-
3/9/81	Ford, James B. & Int	Ford, Carolyn L. & Int	301	112	W	-
10-1-92	Ford, Carolyn L. & James B.	Jimmy & Heely Jones, Jennifer	1302	248	WD	71-50

City	G.M.D.	L.D.	L.L.	Dimensions	Acreage				
					Return	Deed	Plat	Comp.	Used
		15	1154						

Subdivision	Block	Lot	Plat Book	Page
Carriage North		65	6	136

Brief Legal Description:



Name On Return:

Photo	Call No.

FD-1

15-9		111
Map	Block	Parcel

Name On Deed: *RAINBOW WORLD Inc.*

Property Address: *APPLE DR.*

Property Acquired From:

Acquired By: Deed  Will  Approximate Date Acquired: Recorded Yes  No  D.B.  Pg.  Size: (Dim. or Ac.) *125X192.5 FT.*


Bounded By: N. S. E. W.

Date	Grantor (From)	Grantee (To)	D.B.	Pg.	Type	W.D. Cons.
<i>3/27/73</i>	<i>P.F.C. Realty &amp; Development Co.</i>	<i>SOUND Bldg. &amp; INV. CORP.</i>	<i>139</i>	<i>112</i>	<i>2/d</i>	<i>-</i>
<i>3/5/74</i>	<i>Sound Builders</i>	<i>JOHNSON Wilcoxon Prop.</i>	<i>160</i>	<i>161</i>	<i>W</i>	<i>-</i>
<i>4-5-76</i>	<i>Johnson-Wilcoxon Prop.</i>	<i>Ford, James B. + Gloria M.</i>	<i>196</i>	<i>79</i>	<i>W</i>	<i>42<sup>90</sup></i>

City	G.M.D.	L.D.	L.L.	Dimensions	Acreage				
		<i>15</i>	<i>1154</i>		Return	Deed	Plat	Comp.	Used

Subdivision	Block	Lot	Plat Book	Page
<i>CARRIAGE NORTH</i>		<i>65</i>	<i>6</i>	<i>136</i>

Brief Legal Description:






Property Acquired From:
Acct. NO.

Photo	Call No
-------	---------

15ND6D		178
Map	Block	Parcel

Date	Grantor (From)	Grantee (To)	D.B.	Pg.	Type	W.D. Cons		
7/12/06	JACKSON & KING, INC	GORICKI ENTERPRISES, LLC	8918	226	WD	2 PARCELS 30. <sup>00</sup>		
11/6/06	GORICKI ENTERPRISES, LLC	MIKE EDWARDS, WENDY	9191	480	WD	2 PARCELS 50. <sup>00</sup>		
<p><i>DELETE 1/4 COMBINE</i></p> <p><i>WITH DEED 243 PER 2006</i></p> <p><i>191-480</i></p> <p><i>11/20/06</i></p>								
City	A.M.D.	T.D.	L.L.	Dimensions	Acreage			
					Return	Deed		
					Plat	Comp.		
					Used			
Subdivision					Block	Lot	Plat Bk.	Page
AUDUBON FOREST					A	1	7	7
Brief Legal Description								




Name On Return:	MAP BLOCK PAR SUB OLD: 15-9 112	FD-1 15-9 112	
Name On Deed:	NEW: 15-06D 178	Map	Block Parcel
Property Address:	Property Acquired From:		
Acquired By:	Deed <input type="checkbox"/> Will <input type="checkbox"/>	Approximate Date Acquired:	Recorded Yes <input type="checkbox"/> No <input type="checkbox"/> D.B. <input type="checkbox"/> Pg. <input type="checkbox"/> Size: (Dim. or Ac.)
Bounded By:	N.	S.	E. W.

Date	Grantor (From)	Grantee (To)	D.B.	Pg.	Type	W.D. Cons.
	King, B.B.					
10/10/94	ESSIE Mae Brown, Donald E. KING, DAVIDE., JERRY W. KING, H. Leon McCreary, Betty KING	JACKSON & KING, INC.	1944	103	QC	1.00

City	G.M.D.	L.D.	L.L.	Dimensions	Acreage				
					Return	Deed	Plat	Comp.	Used
		15	1155	121.7 X 200					
Subdivision					Block	Lot	Plat Book	Page	
Audubon Forest					A	1	7	7	

Brief Legal Description:



Name On Return:

Photo	Call No.

FD-1

15-9		112
Map	Block	Parcel

Name On Deed: KING, B. B.

Property Address: CARDINAL WAY

Property Acquired From:


Acquired By: Deed  Will  Approximate Date Acquired: Recorded Yes  No  D.B. Pg. Size: (Dim. or Ac.)

Bounded By: N. S. E. W.

Date	Grantor (From)	Grantee (To)	D.B.	Pg.	Type	W.D.Cons.
12-19-78	King, B.B.	<del>Hester Enterprises Inc.</del>	253	753	WD	4.50
<del>5/23/79</del>	<del>Hester Enterprises</del>	<del>Deborah L. Heais, Manfred K. &amp;</del>	<del>264</del>	<del>83</del>	<del>W</del>	<del>39.90</del>
12/19/78	King, B.B.	Hester Enterprises, Inc.	253	753	WD	4.50

City	G.M.D.	L.D.	L.L.	Dimensions	Acreage				
					Return	Deed	Plat	Comp.	Used
		15	1155	121.7X200					
Subdivision					Block	Lot	Plat Book	Page	
Audubon Forest					A	1	7	7	

Brief Legal Description:



Property Acquired From:	MAP BLOCK	PAR SUB
Acct. No.	OLD: 1509	113
	NEW: 1506D	Photo 179
		Call No

15-9		113
Map	Block	Parcel

Date	Grantor (From)	Grantee (To)	D.B.	Pg.	Type	W.D. Cons
4-27-92	HANSEN, Robert C.	LOE, DANIEL L.	1195	301	WD	68.90

City	G.M.D.	L.D.	L.L.	Dimensions	Acreage				
		15	1155	125 x 200	Return	Deed	Plat	Comp.	Used

Subdivision	Block	Lot	Plat Bk.	Page
Audubon Forest	A	2	7	7

Brief Legal Description





**FD-1**

15-9		113
Map	Block	Parcel

Name On Return:

Photo	Call No.

Name On Deed: *King, B.B.*

Property Address: *CARDINAL WAY*

Property Acquired From:

Acquired By:	Deed <input type="checkbox"/> Will <input type="checkbox"/>	Approximate Date Acquired: <i>✓</i>	Recorded Yes <input type="checkbox"/> No <input type="checkbox"/>	D.B. <input type="checkbox"/> Pg. <input type="checkbox"/>	Size: (Dim. or Ac.)
--------------	---	-------------------------------------	---	--	---------------------


Bounded By:	N.	S.	E.	W.
-------------	----	----	----	----

Date	Grantor (From)	Grantee (To)	D.B.	Pg.	Type	W.D. Cons.
<i>4/30/74</i>	<i>King, B.B.</i>	<i>Newman, Elmer E.</i>	<i>163</i>	<i>22</i>	<i>WD</i>	<i>3<sup>50</sup></i>
<i>12/12/74</i>	<i>Newman, Elmer E. &amp; Eugenia W.</i>	<i>Callis, James A. &amp; Eugenia W.</i>	<i>173</i>	<i>507</i>	<i>WD</i>	<i>33<sup>30</sup></i>
<i>3/30/79</i>	<i>Callis, James A. &amp; Eugenia W.</i>	<i>Hansen Robert C.</i>	<i>259</i> <i>260</i>	<i>882</i> <i>390</i>	<i>W</i>	<i>—</i>

City	G.M.D.	L.D.	L.L.	Dimensions	Acreage				
					Return	Deed	Plat	Comp.	Used
		<i>15</i>	<i>1155</i>	<i>125X200</i>					

Subdivision	Block	Lot	Plat Book	Page
<i>Audubon Forest</i>	<i>A</i>	<i>2</i>	<i>7</i>	<i>7</i>

Brief Legal Description:



Property  
Acquired From:  
Acct. No.

MAP --- BLOCK ---  
OLD: 1509  
NEW: 1506D

PAR --- SUB ---  
114  
Photo      Call No.  
180


15-9		114
Map	Block	Parcel

Date	Grantor (From)	Grantee (To)	D.B.	Pg.	Type	W.D. Cons
12-18-85	Judith Roy Evans John W. &	Cook, Richard L.	502	425	W	61 <sup>00</sup>
11-27-91	Cook, Richard L.	Hacker, Jonathan P.	1023	317	WD	72 <sup>00</sup>

City	G.M.D.	L.D.	L.L.	Dimensions	Acreage				
					Return	Deed	Plat	Comp.	Used
		15	1155	125 X 200					

Subdivision	Block	Lot	Plat Bk.	Page
Audubon Forest	A	3	7	7

Brief Legal Description



Name On Return:

Photo	Call No.

FD-1

15-9	<del>114</del>	114
Map	Block	Parcel

Name On Deed: *King, B.B.*

Property Address: *CARDINAL WAY*

Property Acquired From:

Acquired By:	Deed Will	Approximate Date Acquired:	Recorded Yes No	D.B. Pg.	Size (Dim. or Ac.)
--------------	-----------	----------------------------	-----------------	----------	--------------------


Bounded By:	N.	S.	E.	W.
-------------	----	----	----	----

Date	Grantor (From)	Grantee (To)	D.B.	Pg.	Type	W.D.Cons.
<i>3/4/74</i>	<i>King, B.B.</i>	<i>Newman, Eimer E.</i>	<i>159</i>	<i>928</i>	<i>WD</i>	<i>3<sup>50</sup></i>
<i>7/3/74</i>	<i>Newman, Eimer E.</i>	<i>GATLIN, WENDELL J.</i>	<i>166</i>	<i>535</i>	<i>WD</i>	<i>31<sup>90</sup></i>
<i>2-4-76</i>	<i>Gatlin, Wendell J.</i>	<i>Evans, John W. &amp; Judith</i>	<i>193</i>	<i>133</i>	<i>WD</i>	<i>5<sup>00</sup></i>

City	G.M.D.	L.D.	L.L.	Dimensions	Acreage				
					Return	Deed	Plat	Comp.	Used
		<i>15</i>	<i>1155</i>	<i>125 X 200</i>					

Subdivision	Block	Lot	Plat Book	Page
<i>Audubon Forest</i>	<i>A</i>	<i>B</i>	<i>7</i>	<i>7</i>

Brief Legal Description:




Property Acquired From: <b>305</b>	MAP OLD: 1509	BLOCK	PAR 115	SUB	<b>15-9</b>		<b>115</b>
Acct. No. <b>fna-2</b> <b>10004</b>	NEW: 1506D		181		Map	Block	Parcel

Date	Grantor (From)	Grantee (To)	D.B.	Pg.	Type	W.D. Cons
2-26-86	<sup>Amy L.</sup> Stok, Steven R. &	<sup>Bonita T.</sup> Whitehead, Ronald E. &	514	513	W	5/20
1-25-91	<sup>Bonita T.</sup> Whitehead, Ronald E. &	Crate, Belinda Gail	1035	163	W	80 <sup>00</sup>

City	G.M.D.	L.D.	L.L.	Dimensions	Acreage				
			1155		Return	Deed	Plat	Comp.	Used
		15	1228						

Subdivision	Block	Lot	Plat	Bk.	Page
<b>Audubon Forest</b>	<b>B</b>	<b>1</b>	<b>7</b>	<b>7</b>	<b>7</b>

Brief Legal Description





Name On Return:

Photo	Call No.

**FD-1**

15-9		115
Map	Block	Parcel

Name On Deed: *King, B.B.*

Property Address: *CARDINAL WAY*

Property Acquired From:

Acquired By: Deed  Will  Approximate Date Acquired: *12/12/74* Recorded Yes  No  D.B. *173* Pg. *528* Size: (Dim. or Ac.)


Bounded By: N. S. E. W.

Date	Grantor (From)	Grantee (To)	D.B.	Pg.	Type	W.D.Cons.
<i>12/12/74</i>	<i>King, B.B.</i>	<i>Newman, Elmer E.</i>	<i>173</i>	<i>528</i>	<i>WD</i>	<i>200</i>
<i>4/25/75</i>	<i>Newman, Elmer E.</i>	<i>Lockridge, James D.</i>	<i>179</i>	<i>149</i>	<i>W</i>	<i>30<sup>90</sup></i>
<i>1/24/80</i>	<i>Lockridge, James D.</i>	<i>SPOK, Steven R. &amp; Amy L.</i>	<i>296</i>	<i>464</i>	<i>W</i>	<i>18<sup>20</sup></i>

City	G.M.D.	L.D.	L.L.	Dimensions	Acreage				
					Return	Deed	Plat	Comp.	Used
		<i>15</i>	<i>1155</i>	<i>121.7X200</i>					

Subdivision	Block	Lot	Plat Book	Page
<i>Audubon Forest</i>	<i>B</i>	<i>1</i>	<i>7</i>	<i>7</i>

Brief Legal Description:



Property  
 Acquired From:  
 Acct. No.

MAP BLOCK PAR SUB  
 OLD: 1509 116  
 7 182  
 NEW: 1506D


15-9		116
Map	Block	Parcel

Date	Grantor (From)	Grantee (To)	D.B.	Pg.	Type	W.D. Cons
6-26-86	Linda H. Mc Kenzie Wen theford, Linda aka	Kyle Dean Brewer Dorris, Frances J. &	549	160	W	56 <sup>20</sup>

City	G.M.D.	L.D.	L.L.	Dimensions	Acreage				
		15	1155 1122		Return	Deed	Plat	Comp.	Used

Subdivision	Block	Lot	Plat	Bk.	Page
Audubon Forest	B	2	7		7

Brief Legal Description



D.P.

FD-1

Name On Return:

Photo	Call No.

15-9		116
Map	Block	Parcel

Name On Deed: King B.B.

Property Address:

Property Acquired From:

Acquired By:	Deed Will	Approximate Date Acquired:	Recorded Yes No	D.B. Pg.	Size (Dim. or Ac.)
--------------	-----------	----------------------------	-----------------	----------	--------------------

Bounded By:	N.	S.	E.	W.
-------------	----	----	----	----

Date	Grantor (From)	Grantee (To)	D.B.	Pg.	Type	W.D. Cons.
6/28/74	King, B.B.	Newman, Elmer E.	167	169	WD	3 <sup>80</sup>


11/27/74	Newman, Elmer E.	McKenzie, Dale Paul + Linda H.	175	89	WD	33 <sup>50</sup>
----------	------------------	--------------------------------	-----	----	----	------------------

2-13-78	McKenzie, Dale Paul	McKenzie, Linda H.	233	889	WD	-0-
---------	---------------------	--------------------	-----	-----	----	-----

City	G.M.D.	L.D.	L.L.	Dimensions	Acreage				
					Return	Deed	Plat	Comp.	Used
		15-	7155 1122						

Subdivision	Block	Lot	Plat Book	Page
ADDORON FOREST 5/17	B	2	PB 7	7

Brief Legal Description:



Name On Return:	MAP BLOCK	PAR SUB	117	
	OLD: 1509		Photo	Call No
Name On Deed:	NEW: 1506D		183	

15-9		117
Map	Block	Parcel

Property Address:		Property Acquired From:			
Acquired By:	Deed Will	Approximate Date Acquired:	Recorded Yes No	D.B. Pg.	Size: (Dim. or Ac.)
Bounded By:	N.	S.	E.	W.	

Date	Grantor (From)	Grantee (To)	D.B.	Pg.	Type	W.D. Cons.
7/21/81	Linda May Hellard Clifford J. Jr.	Carole M. Ulrich, Charles A. +	309	336	W	2380
6/17/83	Carole M. Ulrich, Charles A. +	Bowen, B. J. + C. E.	355	509	W	5700
2-23-90	C. E. Bowen Bowen, B. J. +	Angela Smith Kevin Mark +	857	445	WD	7700

City	G.M.D.	L.D.	L.L.	Dimensions	Acreage				
					Return	Deed	Plat	Comp.	Used


Subdivision	Block	Lot	Plat Book	Page
Audubon Forest	B	3	7	7

Brief Legal Description:

---



---





Name On Return:  
Name On Deed:

Photo Call No.

FD-1  
15-9  
Map Block Parcel  
117

Property Address: *CARDINAL WAY* Property Acquired From:

Acquired By: Deed Will Approximate Date Acquired: Recorded Yes No D.B. Pg. Size: (Dim. or Ac.)

Bounded By: N. S. E. W.

Date	Grantor (From)	Grantee (To)	D.B.	Pg.	Type	W.D.Cons.
72	King, B.B.	Hobgood, Eddie W. + Peggy	130	725	W/D	3.50
4-5-77	Hobgood, Eddie W. + Peggy	Standard Federal Savings + Loan Assoc.	216	536	DUP.	30 <sup>00</sup>
9-23-77	Standard Fed. Savings + Loan	Hellard, Clifford J. Jr. + Linda May	226	236	W/D	36 <sup>00</sup>

City	G.M.D.	L.D.	L.L.	Dimensions	Acreage				
		15	1155 1222	125X200	Return	Deed	Plat	Comp.	Used

Subdivision	Block	Lot	Plat Book	Page
<i>Audubon Forest</i>	<i>B</i>	<i>3</i>	<i>7</i>	<i>7</i>


Brief Legal Description:

1.  
2.  
3.

Name On Return:	MAP BLOCK	PAR SUB	159		118
Name On Deed:	OLD: 1509	118 PLAT	Map	Block	Parcel
Property Address:	NEW: 1506D	184	Property Acquired From:		
Acquired By:	Deed Will	Approximate Date Acquired:	Recorded Yes No	D.B. Pg.	Size: (Dim. or Ac.)
Bounded By:	N.	S.	E.	W.	

Date	Grantor (From)	Grantee (To)	D.B.	Pg.	Type	W.D. Cons.
5-18-88	Mull, Donald L. 1/2 int Linda L.	Mull, Linda L. 1/2 int	323	129	120	-0-
12-4-87	Mull, Donald L. &	Gant, Timothy M. & Robin E.	678	493	WD	28 <sup>20</sup>

City	G.M.D.	L.D.	L.L.	Dimensions	Acreage				
					Return	Deed	Plat	Comp	Used
		15	1222						
Subdivision					Block	Lot	Plat Book	Page	
Audubon Forest					B	4	7	7	
Brief Legal Description:									



Name On Return:  
 Name On Deed:

Photo      Call No.

FD-1  
 15-9      118  
 Map      Block      Parcel

Property Address:

Property Acquired From:

Acquired By:      Deed Will      Approximate Date Acquired:      Recorded Yes No      D.B. Pg.      Size (Dim. or Ac.)


Bounded By:      N.      S.      E.      W.

Date	Grantor (From)	Grantee (To)	D.B.	Pg.	Type	W.D. Cons.
2/7/80	Beverly Lynn Massey William Earnest	Priest Joan	281	33	W	420
4/30/80	Priest, Joan	Donald L. Sullivan, Phillip L. +	285	599	W	500
5-18-82	Sullivan, Phillip L.	Mull, Donald L.	323	128	W	600

City	G.M.D.	L.D.	L.L.	Dimensions	Acreage				
					Return	Deed	Plat	Comp.	Used

Subdivision	Block	Lot	Plat Book	Page
Audubon Forest	B	4	7	7

Brief Legal Description:  
 \_\_\_\_\_  
 \_\_\_\_\_



FD-1

Name On Return:

Photo Call No.

15-9 118  
Map Block Parcel

Name On Deed: KING, B.B.

Property Address: THRASHER LN.

Property Acquired From:


Acquired By: Deed Will Approximate Date Acquired: Recorded Yes No D.B. Pg. Size (Dim. or Ac.)

Bounded By: N. S. E. W.

Date	Grantor (From)	Grantee (To)	D.B.	Pg.	Type	W.D.Cons.
10/25/73	B. B. King	Newman, Elmer E.	151	13	WD	350
7-20-76	Newman, Elmer E.	King, B.B.	201	643	WD	100
12-18-78	King, B.B.	Massey, William Earnest § Beverly Lynn	253	683	WD	3900

City	G.M.D.	L.D.	L.L.	Dimensions	Acreage				
					Return	Deed	Plat	Comp.	Used
		15	1222	121.7X200					
Subdivision					Block	Lot	Plat Book	Page	
Audubon Forest					B	3	7	7	

Brief Legal Description:





FD-1

Name On Return: .MAP BLOCK OLD: 1509

PAR SUB 119

15-9		119
------	--	-----

Name On Deed: NEW: 1506D

Photo Call No. 185

Map	Block	Parcel
-----	-------	--------

Property Address:

Property Acquired From:

Acquired By: Deed Will Approximate Date Acquired: Recorded Yes No D.B. Pg. Size: (Dim. or Ac.)


Bounded By: N. S. E. W.

Date	Grantor (From)	Grantee (To)	D.B.	Pg.	Type	W.D. Cons.
9/25/79	Smith, Harry L.	PATRICIA ANN Smith, Harry L. &	271	734	W	—
2-2-82	Smith, Patricia Ann	Smith, Harry Lee	317	234	CC	1.00
5-12-89	Smith, Harry Lee	Jolynn Spicer Spicer, Larry W. &	795	135	WD	71.90

City	G.M.D.	L.D.	L.L.	Dimensions	Acreage				
					Return	Deed	Plat	Comp.	Used

Subdivision	Block	Lot	Plat Book	Page
Audubon Forest	B	5	7	7

Brief Legal Description:



Name On Return:

Photo	Call No.

**FD-1**

15-9		119
Map	Block	Parcel

Name On Deed: **KING, B. B.**

Property Address: **THRASHER LN.**

Property Acquired From:

Acquired By:	Deed Will	Approximate Date Acquired:	Recorded Yes No	D.B. Pg.	Size (Dim. or Ac.)
--------------	-----------	----------------------------	-----------------	----------	--------------------


Bounded By: N. S. E. W.

Date	Grantor (From)	Grantee (To)	D.B.	Pg.	Type	W.D. Cons.
12/12/74	King, B. B.	Vernon Cantrell Construction Company	173	575	WD	<del>550</del>
7/3/75	Vernon Cantrell Const. Co.	Sharp, Dale E.	182	631	W	3720
9/25/79	Sharp, Dale E.	Smith, Harry L.	271	733	W	4400

City	G.M.D.	L.D.	L.L.	Dimensions	Acreage				
					Return	Deed	Plat	Comp.	Used
		15	1222	125 X 200					

Subdivision	Block	Lot	Plat Book	Page
<b>Audubon Forest</b>	B	5	7	7

Brief Legal Description:



Name On MAP BLOCK PAR SUB  
Return: OLD: 1509 120

**FD-1**

13-9		120
Map	Block	Parcel

Name On Deed: *KING,* NEW: 1506D 186

Property Address: *THRASHER LN.* Property Acquired From:


Acquired By: Deed  Will  Approximate Date Acquired: Recorded Yes  No  D.B.  Pg.  Size: (Dim. or Ac.)

Bounded By: N. S. E. W.

Date	Grantor (From)	Grantee (To)	D.B.	Pg.	Type	W.D. Cons.
<i>12/20/74</i>	<i>King, B.B.</i>	<i>Carstrell, VERNON</i>	<i>174</i>	<i>214</i>	<i>WD</i>	<i>400</i>
<i>9-19-75</i>	<i>Carstrell, VERNON</i>	<i>BERANEK, Gerald F.</i>	<i>186</i>	<i>218</i>	<i>WD</i>	<i>36.50</i>
<i>3/24/78</i>	<i>Beranek, Gerald F.</i>	<i>Martin, Alvin J JR + Ada</i>	<i>236</i>	<i>454</i>	<i>WD</i>	<i>39.90</i>

City	G.M.D.	L.D.	L.L.	Dimensions	Acreage				
					Return	Deed	Plat	Comp.	Used
		<i>15</i>	<i>1222</i>	<i>125x200</i>					
Subdivision					Block	Lot	Plat Book	Page	
<i>Audubon Forest</i>					<i>B</i>	<i>6</i>	<i>7</i>	<i>7</i>	

Brief Legal Description:



FD-1

Name On Return:	MAP.. BLOCK	PAR SUB		
	OLD: 1509	121		
Name On Deed:	NEW: 1506D	Photo	Call No.	
		187		


15-9		121
Map	Block	Parcel

Property Address:	THRASHER LN.		Property Acquired From:	
Acquired By:	Deed Will	Approximate Date Acquired:	Recorded Yes No	D.B. Pg. Size: (Dim. or Ac.)
Bounded By:	N.	S.	E.	W.

Date	Grantor (From)	Grantee (To)	D.B.	Pg.	Type	W.D.Cons.
3/11/74	King, B.B.	MATHESON, JAMES EDWARD + ANGELA C.	159	547	w/o	3 <sup>50</sup>
4/27/88	Angela Christine Matheson, James Edward	Lewis, Michael A.	711	207	W	6600

City	G.M.D.	L.D.	L.L.	Dimensions	Acreage				
					Return	Deed	Plat	Comp.	Used
		15	1222	122.7X217ERR					
Subdivision					Block	Lot	Plat Book	Page	
Audubon Forest					C	1	7	7	

Brief Legal Description:





FD-1

Name On Return:	MAP OLD: 1509	BLOCK 122	PAR 122	SUB
Name On Deed: <i>KING,</i>	NEW: 1506D		188	


15-9		122
Map	Block	Parcel

Property Address: <i>THRASHER LN.</i>	Property Acquired From:			
Acquired By: Deed <input type="checkbox"/> Will <input type="checkbox"/>	Approximate Date Acquired:	Recorded Yes <input type="checkbox"/> No <input type="checkbox"/>	D.B. <input type="checkbox"/> Pg. <input type="checkbox"/>	Size: (Dim. or Ac.)
Bounded By: N.	S.	E.	W.	

Date	Grantor (From)	Grantee (To)	D.B.	Pg.	Type	W.D.Cons.
<i>2/11/73</i>	<i>Cantrell, Vernon</i>	<i>Stephens, Alton M.</i>	<i>154</i>	<i>720</i>	<i>WD</i>	<i>33<sup>80</sup></i>
<i>5/19/77</i>	<i>Stephens, Alton M.</i>	<i>Lynda Sandwidge, Stephen &amp;</i>	<i>217</i>	<i>588</i>	<i>W</i>	<i>39<sup>80</sup></i>

City	G.M.D.	L.D.	L.L.	Dimensions	Acreage						
					Return	Deed	Plat	Comp.	Used		
		<i>15</i>	<i>122</i>	<i>2</i>	<i>125 X 232</i>	<i>IRR</i>					
Subdivision					Block	Lot	Plat Book	Page			
<i>Audubon Forest</i>					<i>C</i>	<i>2</i>	<i>7</i>	<i>7</i>			

Brief Legal Description:




Name On Return:	MAP BLOCK	PAR SUB	FD-1		
	OLD: 1509	123	15-9		123
Name On Deed:	NEW: 1506D	Photo Call No.	Map	Block	Parcel
		189			

Property Address:	THRASHER LN.		Property Acquired From:		
Acquired By:	Deed Will	Approximate Date Acquired:	Recorded Yes No	D.B. Pg.	Size: (Dim. or Ac.)
Bounded By:	N.	S.	E.	W.	

Date	Grantor (From)	Grantee (To)	D.B.	Pg.	Type	W.D. Cons.
72	KING, B.B.	CANTRELL, VERNON	128	436	W/D	3.50
2/1/73	Cantrell, Vernon	Pittman, Charles K.	136	595	W/D	33 <sup>10</sup>

City	G.M.D.	L.D.	L.L.	Dimensions	Acreage				
					Return	Deed	Plat	Comp.	Used
		15	1222	125 X 247 IRR					
Subdivision					Block	Lot	Plat Book	Page	
Audubon Forest					C	3	7	7	

Brief Legal Description:



Property Acquired From:
Acct. No.

Photo	Call No
-------	---------


15ND6JD		190
Map	Block	Parcel

Date	Grantor (From)	Grantee (To)	D.B.	Pg.	Type	W.D. Cons
4/4/06	DENISE WILSON; JOHNSON, Jimmy WAYNE	SAFA, WILLIAM ASHCAR, ROBBIE	8684	357	WSD	110. <sup>00</sup>

City	G.M.D.	L.D.	L.L.	Dimensions	Acreage				
					Return	Deed	Plat	Comp.	Used
		15	1222	100X175					

Subdivision	Block	Lot	Plat Bk.	Page
AUDUBON FOREST	C	4	7	7

Brief Legal Description



FD-1

Name On Return: MAP BLOCK PAR SUB  
 OLD: 1509 124  
 Name On Deed: NEW: 1506D 190

15-9		124
Map	Block	Parcel

Property Address: GA. HWY 92  
 Property Acquired From:

Acquired By: Deed Will Approximate Date Acquired: Recorded Yes No D.B. Pg. Size: (Dim. or Ac.)


Bounded By: N. S. E. W.

Date	Grantor (From)	Grantee (To)	D.B.	Pg.	Type	W.D.Cons.
72	CANTRELL, IVERNON	(BETTY R.) CROMER, CHARLES T.	123	158	W/O	28.00
3-6-76	Cromer, Charles T.	Cromer, Betty R.	194	406	WD	-
7/79	CROMER, BETTY R.	JIMMY WAYNE JOHNSON, DENISE WILSON	267	730	W	40 <sup>90</sup>

City	G.M.D.	L.D.	L.L.	Dimensions	Acreage				
		15	1222	100 X 175 IRR	Return	Deed	Plat	Comp.	Used

Subdivision	Block	Lot	Plat Book	Page
Audubon Forest	C	4	7	7

Brief Legal Description: X.106 AC ± USED FOR R/W PER 2003 DEED 6540-275. 2/2/04





Name On Return: MAP BLOCK, PAR SUB  
 OLD: 1509 125  
 Name On Deed: NEW: 1506D 191

**FD-1**

15-9		125
Map	Block	Parcel


Property Address: **GA. Hwy 92** Property Acquired From: \_\_\_\_\_  
 Acquired By: Deed Will \_\_\_\_\_ Approximate Date Acquired: \_\_\_\_\_ Recorded Yes No \_\_\_\_\_ D.B. Pg. \_\_\_\_\_ Size: (Dim. or Ac.) \_\_\_\_\_  
 Bounded By: N. \_\_\_\_\_ S. \_\_\_\_\_ E. \_\_\_\_\_ W. \_\_\_\_\_

Date	Grantor (From)	Grantee (To)	D.B.	Pg.	Type	W.D.Cons.
72	CANTRELL, VERNON	<sup>PATRICIA</sup> MURCHISON, JOHN F. &	122	207	W/D	27.00
4/4/06	<sup>PATRICIA</sup> MURCHISON, JOHN F. &	SAPA, WILLIAM ASHCAR, ROBBIE &	8184	345	WD	140.00

City	G.M.D.	L.D.	L.L.	Dimensions	Acreage				
		15	1222	1023 270 IAR	Return	Deed	Plat	Comp.	Used

Subdivision	Block	Lot	Plat Book	Page
<b>Audubon Forest</b>	C	5	7	7

Brief Legal Description: **X.113 AC ± USED FOR R/W PER 2004 DEED 7036-134. 7/19/04**




Property Acquired From:	MAP BLOCK PAR SUB OLD: 1509 126
Acct. No.	NEW: 1506D Photo 192 Call No

15-9		126
Map	Block	Parcel

Date	Grantor (From)	Grantee (To)	D.B.	Pg.	Type	W.D. Cons
7/85	Good, Gary E. <sup>Rachell L.</sup>	Smith, Richard S. <sup>Craig K.</sup>	491	385	WD	13. <sup>60</sup>
8/1/94	SMITH, RICHARD S. <sup>GLINDA F.</sup>	DOUGLASS, CRAIG K. <sup>CRAIG K.</sup>	2014	320	W/D	20. <sup>50</sup>
4/4/06	DOUGLASS, CRAIG K. <sup>GLINDA F.</sup>	SAFA, WILLIAM <sup>ASHCAR, ROBBIE</sup>	8684	307	WD	150. <sup>00</sup>

City	G.M.D.	L.D.	L.L.	Dimensions	Acreage				
		15	1222		Return	Deed	Plat	Comp.	Used
Subdivision					Block	Lot	Plat Bk.	Page	
Audubon Forest					C		7	7	
Brief Legal Description									



FD-1

Name On Return:  
 Name On Deed:

Photo	Call No.
-------	----------

15-9		126
Map	Block	Parcel

Property Address: *GA. Hwy. 92* Property Acquired From:

Acquired By: Deed  Will  Approximate Date Acquired: Recorded Yes  No  D.B.  Pg.  Size: (Dim. or Ac.)


Bounded By: N. S. E. W.

Date	Grantor (From)	Grantee (To)	D.B.	Pg.	Type	W.D.Cons.
<i>72</i>	<i>KING, B.B.</i>	<i>PAT M. SAVAGE, PAUL F. +</i>	<i>129</i>	<i>560</i>	<i>W/D</i>	<i>23.00</i>
<i>5/31/73</i>	<i>Pat Mitchell SAVAGE, Paul F. +</i>	<i>David Chamberlin, Charles</i>	<i>413</i>	<i>214</i>	<i>W</i>	<i>10.20</i>
<i>1/6/79</i>	<i>Chamberlin, Charles David -</i>	<i>KaCKell L. Goad Gary E. +</i>	<i>254</i>	<i>176</i>	<i>W</i>	<i>36.50</i>

City	G.M.D.	L.D.	L.L.	Dimensions	Acreage				
					Return	Deed	Plat	Comp.	Used
	<i>15.</i>	<i>1/5</i>	<i>1222</i>	<i>100X270 IRR</i>					

Subdivision	Block	Lot	Plat Book	Page
<i>Audubon Forest</i>	<i>C</i>	<i>106 NO.</i>	<i>7</i>	<i>7</i>

Brief Legal Description:



Name On Return:	MAP: BLOCK	PAR: SUB
OLD: 1509	127	
Name On Deed: <i>KING</i>	NEW: 1506D	Photo Coll No.
		193

*FD-1*


<i>15-9</i>		<i>127</i>
Map	Block	Parcel

Property Address: <i>Quail Run</i>	Property Acquired From:			
Acquired By: Deed <input type="checkbox"/> Will <input type="checkbox"/>	Approximate Date Acquired:	Recorded Yes <input type="checkbox"/> No <input type="checkbox"/>	D.B. <input type="checkbox"/> Pg. <input type="checkbox"/>	Size: (Dim. or Ac.)
Bounded By: N.	S.	E.	W.	

Date	Grantor (From)	Grantee (To)	D.B.	Pg.	Type	W.D.Cons.

City	G.M.D.	L.D.	L.L.	Dimensions	Acreage				
		<i>15</i>	<i>1155</i>	<i>100X20</i>	Return	Deed	Plat	Comp.	Used
Subdivision					Block	Lot	Plat Book	Page	
<i>Audubon Forest</i>					<i>0</i>	<i>1</i>	<i>7</i>	<i>7</i>	

Brief Legal Description:





FD-1

Name On Return:	MAP BLOCK PAR SUB OLD: 1509 128	Photo 194	Call No
Name On Deed:	NEW: 1506D		

15-9		128
Map	Block	Parcel

Property Address:		Property Acquired From:			
Acquired By:	Deed Will	Approximate Date Acquired:	Recorded Yes No	D.B. Pg.	Size: (Dim. or Ac.)
Bounded By:	N.	S.	E.	W.	

Date	Grantor (From)	Grantee (To)	D.B.	Pg.	Type	W.D. Cons.
8-14-79	Patricia Ann Smith, Harry L. &	Veronica C. Barta, James D. &	273	585	WD	10 <sup>00</sup>
10-30-86	Veronica C. Barta, James D. &	Judy Ann Wign McCoy, William B. &	578	108	WD	64 <sup>00</sup>

City	G.M.D.	L.D.	L.L.	Dimensions	Acreage				
		15	1155	100 X 208 Irr.	Return	Deed	Plat	Comp.	Used

Subdivision	Block	Lot	Plat Book	Page
Audubon Forest	D	2	7	7

Brief Legal Description:

1870  
1871  
1872  
1873  
1874  
1875  
1876  
1877  
1878  
1879  
1880  
1881  
1882  
1883  
1884  
1885  
1886  
1887  
1888  
1889  
1890  
1891  
1892  
1893  
1894  
1895  
1896  
1897  
1898  
1899  
1900

FD-1

Name On Return: \_\_\_\_\_

15-9		128
Map	Block	Parcel

Name On Deed: *King, B.B.* Call No. \_\_\_\_\_

Property Address: *Quail Run* Property Acquired From: \_\_\_\_\_

Acquired By: Deed  Will  Approximate Date Acquired: \_\_\_\_\_ Recorded Yes  No  D.B. \_\_\_\_\_ Pg. \_\_\_\_\_ Size: (Dim. or Ac.) \_\_\_\_\_


Bounded By: N. \_\_\_\_\_ S. \_\_\_\_\_ E. \_\_\_\_\_ W. \_\_\_\_\_

Date	Grantor (From)	Grantee (To)	D.B.	Pg.	Type	W.D.Cons.
12/20/74	King, B.B.	Cantrell, VERNON	174	248	W	3 <sup>50</sup>
4/8/75	Cantrell, Vernon	Watkins, Ben D. III	178	396	W	37 <sup>00</sup>
7/13/79	Watkins, Ben D. III	PATRICIA ANN SMITH, HAPPY L. &	267	87	W	8 <sup>00</sup>

City	G.M.D.	L.D.	L.L.	Dimensions	Acreage				
					Return	Deed	Plat	Comp.	Used
	15	15	1155	100X208 IRA					

Subdivision	Block	Lot	Plat Book	Page
<i>Audubon Forest</i>	0	2	7	7

Brief Legal Description: \_\_\_\_\_



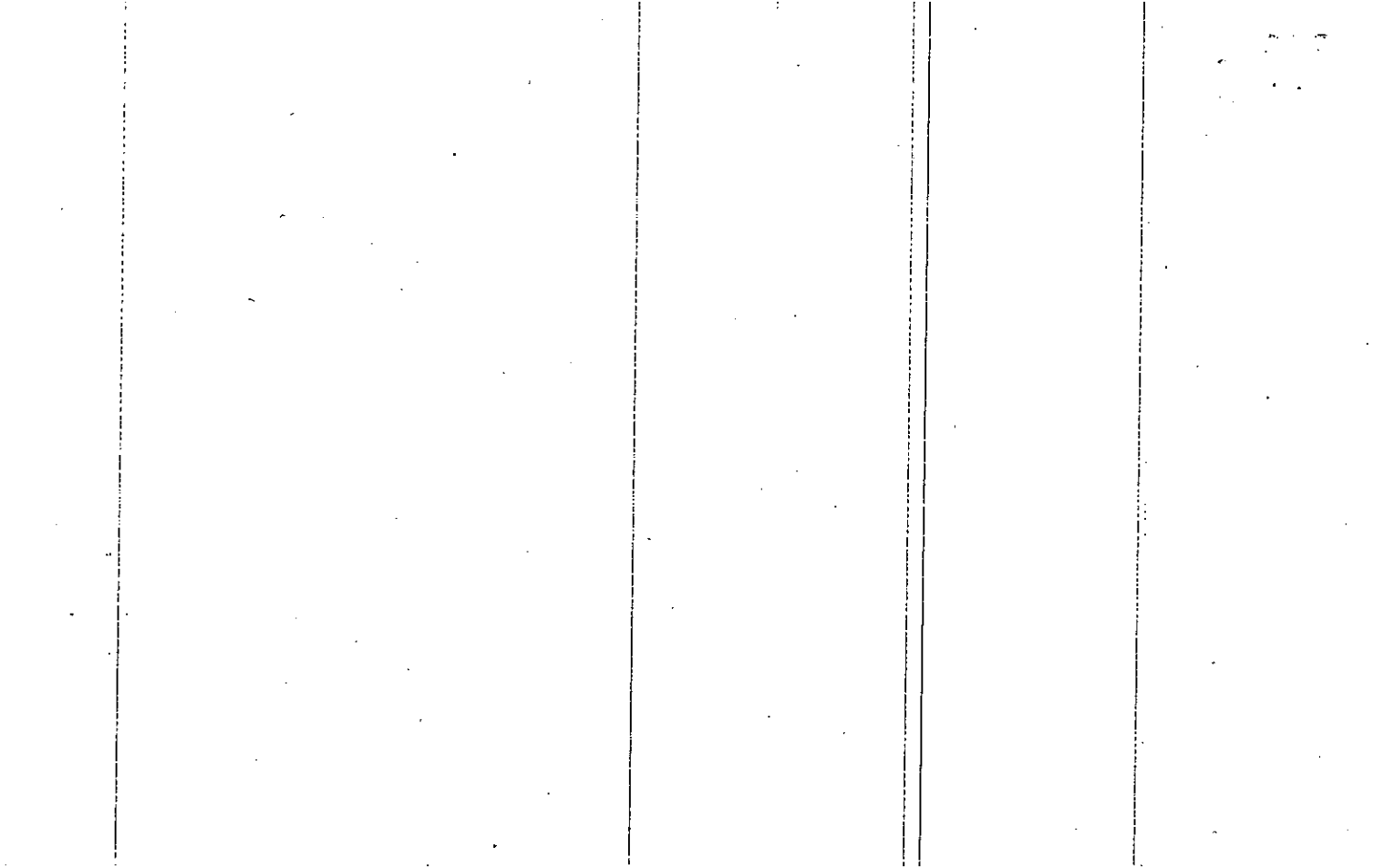
Property	MAP	BLOCK	PAR	SUB	15-9	129	129
Acquired From:	OLD: 1509		129				
Acct. No.	NEW: 1506D		Photo	Call No	Map	Block	Parcel
			195				

Date	Grantor (From)	Grantee (To)	D.B.	Pg.	Type	W.D. Cons
7/12/88	Hellein, Marjorie E.	Caridad J. Robert, Joseph J. &	728	116	W	7/1/60

City	G.M.D.	L.D.	L.L.	Dimensions	Acreage				
					Return	Deed	Plat	Comp.	Used
		15	1155						

Subdivision	Block	Lot	Plat	Bk.	Page
Audubon Forest	D	3	7		7

Brief Legal Description



Name On Return:

Photo Call No.

FD-1  
15-9  
Map Block Parcel  
129

Name On Deed: KING, B.B.

Property Address: Audubon Run

Property Acquired From:

Acquired By: Deed  Will  Approximate Date Acquired: Recorded Yes  No  D.B.  Pg.  Size: (Dim. or Ac.)


Bounded By: N. S. E. W.

Date	Grantor (From)	Grantee (To)	D.B.	Pg.	Type	W.D.Cons.
<del>2/4/74</del>	<del>King, B.B.</del>	<del>Cornett, Vernon</del>	<del>157</del>	<del>284</del>	<del>w/d</del>	<del>350</del>
4/30/74	Cornett, Vernon	Keenan, Michael P. + Theresa J.	162	749	w/d	3620

City	G.M.D.	L.D.	L.L.	Dimensions	Acreage				
					Return	Deed	Plat	Comp.	Used
	1	15	1155	107.3X2081RA					

Subdivision	Block	Lot	Plat Book	Page
<u>Audubon Forest</u>	<u>D</u>	<u>3</u>	<u>7</u>	<u>7</u>

Brief Legal Description:





Property Acquired From:	MAP BLOCK	PAR SUB
Acct. No.	OLD: 1509	130
	NEW: 1506D	Photo Call No
		196


15-9		130
Map	Block	Parcel

Date	Grantor (From)	Grantee (To)	D.B.	Pg.	Type	W.D. Cons
5-12-84	Shipley H. Phillips, Ricky H. &	Long, Agnes S.	400	359	W	30 <sup>10</sup>

City	G.M.D.	L.D.	L.L.	Dimensions	Acreage			
		15	1155		Return	Deed	Plat	Comp. Used
			1222					

Subdivision	Block	Lot	Plat Bk.	Page
Audubon Forest	D	4	7	7

Brief Legal Description



Name On Return:

Photo	Call No.

FD-1  
15-9  
130

Map	Block	Parcel
-----	-------	--------

Name On Deed: *King, B.B.*

Property Address: *Quail Run*

Property Acquired From:


Acquired By:	Deed Will	Approximate Date Acquired:	Recorded Yes No	D.B. Pg.	Size (Dim. or Ac.)
--------------	-----------	----------------------------	-----------------	----------	--------------------

Bounded By:	N.	S.	E.	W.
-------------	----	----	----	----


Date	Grantor (From)	Grantee (To)	D.B.	Pg.	Type	W.D.Cons.
<i>7/24/73</i>	<i>B.B. King</i>	<i>Contrell, Vernon</i>	<i>142</i>	<i>938</i>	<i>WD</i>	<i>350</i>
<i>3/20/74</i>	<i>Contrell, Vernon</i>	<i>Bennett, James Lawrence</i>	<i>160</i>	<i>944</i>	<i>w/p</i>	<i>34<sup>00</sup></i>
<i>2/17/81</i>	<i>Bennett, James Lawrence</i>	<i>Phillips, Ricky H. <sup>Shirley</sup></i>	<i>A. 299</i>	<i>684</i>	<i>WS</i>	<i>18<sup>90</sup></i>

City	G.M.D.	L.D.	LL.	Dimensions	Acreage				
		<i>15</i>	<i>1155</i>	<i>107.5 x 206</i>	Return	Deed	Plat	Comp.	Used
			<i>1222</i>						
Subdivision					Block	Lot	Plat Book	Page	
<i>Auburn Forest</i>					<i>0</i>	<i>4</i>	<i>7</i>	<i>7</i>	

Brief Legal Description:







Name On Return:

Photo	Call No.

**FD-1**

15-9		131
Map	Block	Parcel

Name On Deed: *King, B.B.*

Property Address: *Rusil Run*

Property Acquired From:

Acquired By:	Deed Will	Approximate Date Acquired:	Recorded Yes No	D.B. Pg.	Size: (Dim. or Ac.)
--------------	-----------	----------------------------	-----------------	----------	---------------------


Bounded By: N. S. E. W.

Date	Grantor (From)	Grantee (To)	D.B.	Pg.	Type	W.D.Cons.
5/24/73	B.B. King	Cantrell, Vernon	142	736	WD	350
8/16/74	Cantrell, Vernon	McCord, Donald W.	168	670	WD	
10-15-84	McCord, Donald W.	Kerr, John H. & Aldris M.	168	671	WD	3290
			423	598	WD	5900

City	G.M.D.	L.D.	L.U.	Dimensions	Acreage				
		15	1222	107.5 X 207	Return	Deed	Plat	Comp.	Used

Subdivision	Block	Lot	Plat Book	Page
<i>Audubon Forest</i>	0	5	7	7

Brief Legal Description:





FD-1

Name On Return: MAP BLOCK PAR SUB  
 OLD: 1509 132  
 Name On Deed: NEW: 1506D 198

15-9		132
Map	Block	Parcel

Property Address: \_\_\_\_\_ Property Acquired From: \_\_\_\_\_


Acquired By: Deed Will \_\_\_\_\_ Approximate Date Acquired: \_\_\_\_\_ Recorded Yes No \_\_\_\_\_ D.B. Pg. \_\_\_\_\_ Size: (Dim. or Ac.) \_\_\_\_\_

Bounded By: N. \_\_\_\_\_ S. \_\_\_\_\_ E. \_\_\_\_\_ W. \_\_\_\_\_

Date	Grantor (From)	Grantee (To)	D.B.	Pg.	Type	W.D. Cons.
2/24/75	Kaufman, Jimmie L.	Cantrell, Vernon Macawley, John J. &	177	332	W	5 <sup>20</sup>
2/26/75	Cantrell, Vernon Macawley, John J. &	Harris, Sheila Jean	176	3X	W	7 <sup>00</sup>
10-25-90	MKA Sheila H. Brady Harris, Sheila Jean	Sheila R.V. Kirk, Clay C. &	Kirk 923	203	WD	84 <sup>50</sup>

City	G.M.D.	L.D.	L.L.	Dimensions	Acreage				
					Return	Deed	Plat	Comp.	Used
		15	1222						
Subdivision					Block	Lot	Plat Book	Page	
Audubon Forest					D	6	7	7	

Brief Legal Description:  
 \_\_\_\_\_  
 \_\_\_\_\_



Name On Return: *King*

Photo	Call No.
-------	----------

**FDEI**

<i>15-9</i>		<i>132</i>
Map	Block	Parcel

Name On Deed: *King, B.B.*

Property Address: *Quail Run*

Property Acquired From:

Acquired By:	Deed Will	Approximate Date Acquired:	Recorded Yes No	D.B. Pg.	Size (Dim. or Ac.)
--------------	-----------	----------------------------	-----------------	----------	--------------------


Bounded By:	N.	S.	E.	W.
-------------	----	----	----	----

Date	Grantor (From)	Grantee (To)	D.B.	Pg.	Type	W.D.Cons.
<i>2/26/73</i>	<i>King, B.B.</i>	<i>Cantrell, Vernon</i>	<i>137</i>	<i>235</i>	<i>WD</i>	<i>3.50</i>
<i>6/12/73</i>	<i>Cantrell, Vernon</i>	<i>Betty Doris, Burke, Robert H. &amp;</i>	<i>143</i>	<i>481</i>	<i>WD</i>	<i>25.00</i>
<i>11/29/74</i>	<i>Burke, Robert H. &amp; Betty Doris</i>	<i>Kauffman, Jimmie L.</i>	<i>173</i>	<i>681</i>	<i>WD</i>	<i>6.00</i>

City	G.M.D.	L.D.	L.L.	Dimensions	Acreage				
					Return	Deed	Plat	Comp.	Used
		<i>15</i>	<i>1222</i>	<i>107.5X209.5</i>					

Subdivision	Block	Lot	Plat Book	Page
<i>Audubon Forest</i>	<i>0</i>	<i>6</i>	<i>7</i>	<i>7</i>

Brief Legal Description:




Name On Return:	MAP OLD: 1509	BLOCK	PAR 133	SUB	FD-1 15-9 133	
Name On Deed:	NEW: 1506D	Photo 199	Call No.	Map		Block

Property Address:	Quail Run				Property Acquired From:
Acquired By:	Deed <input type="checkbox"/> Will <input type="checkbox"/>	Approximate Date Acquired:	Recorded Yes <input type="checkbox"/> No <input type="checkbox"/>	D.B. <input type="checkbox"/> Pg. <input type="checkbox"/>	Size: (Dim. or Ac.)
Bounded By:	N.	S.	E.	W.	

Date	Grantor (From)	Grantee (To)	D.B.	Pg.	Type	W.D. Cons.
3-22-78	Waites, Shirley J.	Waites, Luther B.	236	646	WD	-0-
7-3-84	Waites, Luther B. Est.	Waites, Shirley J.	419	433	WD	-0-

City	G.M.D.	L.D.	L.L.	Dimensions	Acreage				
					Return	Deed	Plat	Comp.	Used
		15	1222	107.54 210 Eer.					
Subdivision					Block	Lot	Plat Book	Page	
Audubon Forest					D	7	7	7	

Brief Legal Description:



Name On Return:

Photo	Call No.

*FD-1*

15-9		133
Map	Block	Parcel

Name On Deed:

Property Address: *Quail Run*

Property Acquired From:

Acquired By:	Deed <input type="checkbox"/> Will <input type="checkbox"/>	Approximate Date Acquired:	Recorded Yes <input type="checkbox"/> No <input type="checkbox"/>	D.B. <input type="checkbox"/> Pg. <input type="checkbox"/>	Size: (Dim. or Ac.)
--------------	---	----------------------------	---	--	---------------------


Bounded By:	N.	S.	E.	W.
-------------	----	----	----	----

Date	Grantor (From)	Grantee (To)	D.B.	Pg.	Type	W.D. Cons.
<i>72</i>	<i>KING, BB</i>	<i>CANTRELL, VERNON</i>	<i>133</i>	<i>44</i>	<i>w/d</i>	<i>3.50</i>
<i>4/4/73</i>	<i>Cantrell, Vernon</i>	<i>Kitchens, Douglas G.</i>	<i>139</i>	<i>630</i>	<i>w/d</i>	<i>30.80</i>
<i>4/21/73</i>	<i>Kitchens, Douglas G.</i>	<i>Shirley J. writes, Luther B. &amp;</i>	<i>144</i>	<i>212</i>	<i>w/d</i>	<i>3.50</i>

City	G.M.D.	L.D.	L.L.	Dimensions	Acreage				
					Return	Deed	Plat	Comp.	Used
		<i>15</i>	<i>1222</i>	<i>107.5X210 TRR</i>					

Subdivision	Block	Lot	Plat Book	Page
<i>Audubon Forest</i>	<i>D</i>	<i>7</i>	<i>7</i>	<i>7</i>

Brief Legal Description:





Name On Return:	MAP OLD: 1509	BLOCK	PAR 134	SUB	FD 15-9	134	
Name On Deed:	NEW: 1506D		Photo 200	Call No.			Map


Property Address:			Property Acquired From:			
Acquired By:	Deed _____ Will _____	Approximate Date Acquired:	Recorded Yes _____ No _____	D.B. _____ Pg. _____	Size: (Dim. or Ac.)	
Bounded By:	N.	S.	E.	W.		

Date	Grantor (From)	Grantee (To)	D.B.	Pg.	Type	W.D. Cons.
9/76	Weidlinger, John <sup>1/2 Int.</sup>	Weidlinger, Diane C.	204	320	W	-
11-27-78	Weidlinger, John & Dianne C.	McLemore Robert S.	251	303	WD	40 <sup>90</sup>
11-30-79	McLemore, Robert S.	Corner, Malcolm Douglas Betinda Gail	278	42	WD	490

City	G.M.D.	L.D.	L.L.	Dimensions	Acreage				
					Return	Deed	Plat	Comp.	Used

Subdivision	Block	Lot	Plat Book	Page
Audubon Forest	D	8	7	7

Brief Legal Description:



Name On Return:  
 Name On Deed:

Photo	Call No.
-------	----------

FD-1  
 15-9  
 134

Map	Block	Parcel
-----	-------	--------

Property Address: *Quail Run* Property Acquired From:

Acquired By: Deed Will Approximate Date Acquired: Recorded Yes No D.B. Pg. Size (Dim. or Ac.)

Bounded By: N. S. E. W.

Date	Grantor (From)	Grantee (To)	D.B.	Pg.	Type	W.D.Cons.
72	KING, B. B.	CANTRELL, VERNON	133	42	w/d	3.50
4/13/73	Cantrell, Vernon	Phyllis S. Edgar, James S. &	140	321	w/d	29 <sup>90</sup>
8/22/75	Phyllis S. Edgar, James S. &	Neidlinger, John	185	106	w	8 <sup>20</sup>

City	G.M.D.	L.D.	L.L.	Dimensions	Acreage				
		15	1222	107.5 X 212 IR	Return	Deed	Plat	Comp.	Used

Subdivision	Block	Lot	Plat Book	Page
<i>Audubon Forest</i>	<i>D</i>	<i>8</i>	<i>7</i>	<i>7</i>

Brief Legal Description:

10  
11  
12  
13  
14  
15  
16  
17  
18  
19  
20  
21  
22  
23  
24  
25  
26  
27  
28  
29  
30  
31  
32  
33  
34  
35  
36  
37  
38  
39  
40  
41  
42  
43  
44  
45  
46  
47  
48  
49  
50  
51  
52  
53  
54  
55  
56  
57  
58  
59  
60  
61  
62  
63  
64  
65  
66  
67  
68  
69  
70  
71  
72  
73  
74  
75  
76  
77  
78  
79  
80  
81  
82  
83  
84  
85  
86  
87  
88  
89  
90  
91  
92  
93  
94  
95  
96  
97  
98  
99  
100

Name On MAP BLOCK PAR SUB  
 Return: OLD: 1509 135  
 Name On Deed: NEW: 1506D 201

**FD-1**

15-9		135
Map	Block	Parcel

Property Address: *Quail Run* Property Acquired From:

Acquired By: Deed Will Approximate Date Acquired: Recorded Yes No D.B. Pg. Size (Dim. or Ac.)

Bounded By: N. S. E. W.

Date	Grantor (From)	Grantee (To)	D.B.	Pg.	Type	W.D.Cons.
72	<i>King, B.B.</i>	<i>CANTRELL, VERNON</i>	128	432	W/O	3.50
1973	<i>Cantrell, VERNON</i>	<i>MICHIE, Jerry m. &amp; Gale W.</i>	146	389	W/O	12 <sup>00</sup>
7-31-78	<i>Michie, Jerry m &amp; Gale W.</i>	<i>Helton, Michael R &amp; Diana</i>	246	790	WD	37 <sup>00</sup>

City	G.M.D.	L.D.	L.L.	Dimensions	Acreage				
		15	1222	100 X 210 IPR	Return	Deed	Plat	Comp.	Used

Subdivision	Block	Lot	Plat Book	Page
<i>Audubon Forest</i>	D	9	7	7

Brief Legal Description:

11

Property Acquired From:	MAP	BLOCK	PAR	SUB
	OLD: 1509		136	.
Acct. No.	NEW: 1506D		Photo	Call No
			202	

15-9		136
Map	Block	Parcel

Date	Grantor (From)	Grantee (To)	D.B.	Pg.	Type	W.D. Cons
4-22-86	Bridges, Samuel E.	Bridges Mary Ann	527	501	OC	1
4-22-86	Bridges, Mary Ann	Sonya H. Shipley, Edward M. &	526	633	W	68 <sup>50</sup>
3-13-89	Sonya H. Shipley, Edward M. &	Carlton, Curtis R.	780	508	WD	69 <sup>00</sup>

City	G.M.D.	L.D.	L.L.	Dimensions	Acreage				
		15	1222		Return	Deed	Plat	Comp.	Used
Subdivision					Block	Lot	Plat Bk.	Page	
Audubon Forest					D	10	7	7	
Brief Legal Description: .003 AC ± USED FOR R/W PER 2003 DEED 5967-72, 9/4/03									





Name On Return:

Photo	Call No.

15-9		136
Map	Block	Parcel

Name On Deed:

Property Address:

Property Acquired From:

Acquired By:	Deed <input type="checkbox"/> Will <input type="checkbox"/>	Approximate Date Acquired:	Recorded Yes <input type="checkbox"/> No <input type="checkbox"/>	D.B. <input type="checkbox"/> Pg. <input type="checkbox"/>	Size: (Dim. or Ac.)
--------------	---	----------------------------	---	--	---------------------


Bounded By:	N.	S.	E.	W.
-------------	----	----	----	----

Date	Grantor (From)	Grantee (To)	D.B.	Pg.	Type	W.D. Cons.
76	Demming, Donald et al	The Equitable Life Assurance Society of the U.S.A.	211	541	W	6 <sup>80</sup>
4-18-77	Equitable Life Assurance	BRACKEN Wm. V. + Peggie S.	215	566	WD	5 <sup>50</sup>
2-1-80	Bracken, Wm. V. + Peggie	MARY ANN BRIDGES SAMUEL E. +	281	23	W	15 <sup>20</sup>

City	G.M.D.	L.D.	L.L.	Dimensions	Acreage				
		15	1222	100 x 210	Return	Deed	Plat	Comp.	Used

Subdivision	Block	Lot	Plat Book	Page
Audubon Forest	D	10	7	7

Brief Legal Description:



Name On Return:

Photo	Call No.

**FD-1**

15-9		136
Map	Block	Parcel

Name On Deed:

Property Address: *Quail Run*

Property Acquired From:

Acquired By:	Deed Will	Approximate Date Acquired:	Recorded Yes No	D.B. Pg.	Size (Dim. or Ac.)
--------------	-----------	----------------------------	-----------------	----------	--------------------


Bounded By:	N.	S.	E.	W.
-------------	----	----	----	----

Date	Grantor (From)	Grantee (To)	D.B.	Pg.	Type	W.D.Cons.
72	KING, B.B.	CANTRELL, VERNON	128	440	w/d	3.50
<del>4/25/73</del>	<del>Cantrell, Vernon</del>	<del>Rabb, David F.</del>	<del>140</del>	<del>225</del>	<del>w/d</del>	<del>32.00</del>
9/18/74	RABB, DAVID F.	Demming, DONALD R. <sup>JANICE M.</sup>	169	716	w/d	7.00

City	G.M.D.	L.D.	L.L.	Dimensions	Acreage				
					Return	Deed	Plat	Comp.	Used
		15	1222	100X210.					

Subdivision	Block	Lot	Plat Book	Page
<i>Audubon Forest</i>	0	10	7	7

Brief Legal Description:



Property Acquired From:	MAP OLD: 1509	BLOCK	PAR 137	SUB
Acct. No.	NEW: 1506D		Photo 203	Call No.

15-9		137
Map	Block	Parcel

Date	Grantor (From)	Grantee (To)	D.B.	Pg.	Type	W.D. Cons
8-14-89	Dorothy Wesselmann Wesselmann, Robert G.	Hopkins, Jane M.	1019 812	83 49	GD WD	47/10

City	G.M.D.	L.D.	L.L.	Dimensions	Acreage				
					Return	Deed	Plat	Comp.	Used
		15	1222						

Subdivision	Block	Lot	Plat	Bk.	Page
Audubon Forest	D	11	7		7

Brief Legal Description: APPROX. .02 AC ± USED FOR R/W PER 2002 DEED 5501-490. 12/10/02

The first part of the document discusses the importance of maintaining accurate records of all transactions. It emphasizes that every entry should be supported by a valid receipt or invoice. This ensures transparency and allows for easy verification of the data.

In the second section, the author details the various methods used to collect and analyze the data. This includes both manual and automated processes. The goal is to ensure that the information is both reliable and up-to-date.

The third part of the report focuses on the results of the analysis. It shows a clear upward trend in the data over the period covered. This indicates that the current strategies are effective and should be continued.

Finally, the document concludes with a series of recommendations for future actions. These include further refining the data collection process and exploring new opportunities for growth.

The second section of the document provides a detailed overview of the project's objectives and goals. It outlines the specific tasks that need to be completed and the timeline for each. This helps to keep the team focused and on track.

The third section describes the resources that have been allocated to the project. This includes personnel, budget, and equipment. It also identifies any potential risks and how they will be managed.

The fourth part of the document discusses the progress made to date. It highlights the key achievements and any challenges that have been encountered. This provides a clear picture of the project's status.

The final section of the report offers a summary of the findings and a final set of recommendations. It reiterates the importance of staying organized and communicating effectively throughout the project.

The first part of the document discusses the current market conditions and how they are affecting the business. It notes that there is a significant increase in demand for certain products, which is a positive sign.

The second section details the company's financial performance over the last quarter. It shows that revenue has increased by 15% compared to the previous quarter, while expenses have remained relatively stable.

The third part of the report focuses on the company's marketing efforts. It describes the various campaigns that have been launched and the results of each. Overall, the marketing strategy appears to be working well.

The final section of the document provides a conclusion and a set of recommendations for the future. It suggests that the company should continue to invest in marketing and research and development to stay competitive in the market.

Name On Return:

Photo	Call No.

FD-1

15-9		137
Map	Block	Parcel

Name On Deed:

Property Address: *Quail Run*

Property Acquired From:

Acquired By:	Deed Will	Approximate Date Acquired:	Recorded Yes No	D.B. Pg.	Size (Dim. or Ac.)
--------------	-----------	----------------------------	-----------------	----------	--------------------


Bounded By:	N.	S.	E.	W.
-------------	----	----	----	----

Date	Grantor (From)	Grantee (To)	D.B.	Pg.	Type	W.D. Cons.
6/22/73	Jackson & King, Inc.	<sup>Gale</sup> Chandler, Warren L. &	144	205	WD	2 20
5/1/79	<sup>Gale</sup> Chandler, Warren L. &	Davis, Nicolette S.	264	228	W	9 60
10-1-79	Davis, Nicolette S.	<sup>Dorothy</sup> Wesselmann, Robert G. &	274	399	WD	12 20

City	G.M.D.	L.D.	L.L.	Dimensions	Acreage					
					Return	Deed	Plat	Comp.	Used	
		15	1222	63 X 225	IRR					

Subdivision	Block	Lot	Plat Book	Page
<i>Audubon Forest</i>	D	11	7	7

Brief Legal Description:





Name On Return:

Photo	Call No.

15-9		137
Map	Block	Parcel

Name On Deed:

Property Address: *Quail Run*

Property Acquired From:

Acquired By: Deed  Will  Approximate Date Acquired: Recorded Yes  No  D.B.  Pg.  Size: (Dim. or Ac.)


Bounded By: N. S. E. W.

Date	Grantor (From)	Grantee (To)	D.B.	Pg.	Type	W.D.Cons.
72	KING, B.B.	CANTRELL, VERNON	128	428	W/O	3.50
2/1/73	Cantrell, Vernon	Ingram, Johnny Lee	136	658	W/D	29.90
5/16/73	Ingram, Johnny Lee	Jackson & King, Inc.	142	222	W/D	150

City	G.M.D.	L.D.	L.L.	Dimensions	Acreage				
		15	1222	63X275 IRR	Return	Deed	Plat	Comp.	Used

Subdivision: *Audubon Forest* Block: *D* Lot: *11* Plat Book: *7* Page: *7*

Brief Legal Description:




Name On Return:	MAP BLOCK OLD: 1509	PAR SUB 138	FD-1 15-9			138
Name On Deed:	NEW: 1506D	Photo 204	Call No	Map	Block	Parcel
Property Address:	GA. HWY 92		Property Acquired From:			
Acquired By:	Deed <input type="checkbox"/> Will <input type="checkbox"/>	Approximate Date Acquired:	Recorded Yes <input type="checkbox"/> No <input type="checkbox"/>	D.B. <input type="checkbox"/> Pg. <input type="checkbox"/>	Size: (Dim. or Ac.)	
Bounded By:	N.	S.	E.	W.		

Date	Grantor (From)	Grantee (To)	D.B.	Pg.	Type	W.D. Cons.
4/16/84	King, B.B.	Hopkins, Jane M.	395	346	W	2 10/15 25 00

City	G.M.D.	L.D.	L.L.	Dimensions	Acreage				
					Return	Deed	Plat	Comp.	Used
		15	1222	110x200					

Subdivision	Block	Lot	Plat Book	Page
Audubon Forest	D	12	7	7

Brief Legal Description: ~~APPROX 1/2 OF THIS LOT USED FOR R/W PER 2002 DEED 5501-496. 12/10/02~~  
~~1/2 .005 AC ± USED FOR R/W PER 2004 DEED 6941-237 7/19/04~~



Name On Return:	MAP BLOCK	PAR SUB
OLD: 1509		139
Name On Deed:	NEW: 1506D	Photo Call No.
<i>King</i>		205

**FD-1**

15-9		139
Map	Block	Parcel


Property Address:	<i>GA. Hwy. 92</i>	Property Acquired From:			
Acquired By:	Deed <input type="checkbox"/> Will <input type="checkbox"/>	Approximate Date Acquired:	Recorded Yes <input type="checkbox"/> No <input type="checkbox"/>	D.B. <input type="checkbox"/> Pg. <input type="checkbox"/>	Size: (Dim. or Ac.)
Bounded By:	N.	S.	E.	W.	

Date	Grantor (From)	Grantee (To)	D.B.	Pg.	Type	W.D. Cons.
4-16-84	King, B. B.	Hopkins, Jane M.	395	346	W	271075 25 <sup>00</sup>

City	G.M.D.	L.D.	L.L.	Dimensions	Acreage				
					Return	Deed	Plat	Comp.	Used
		15	1222	169.3 X 230 TRR					

Subdivision	Block	Lot	Plat Book	Page
<i>Audubon Forest</i>	<i>0</i>	<i>13</i>	<i>7</i>	<i>7</i>

Brief Legal Description: *\* APPROX. 1/2 OF THIS LOT USED FOR R/W PER 2002 DEED 5501-496, 12/10/02*




Name On Return:	MAP BLOCK	PAR SUB	15-9		140
Name On Deed:	OLD: 1509	140	Map	Block	Parcel
Property Address:	NEW: 1506D	Photo	Call No.		
Property Address:		206			
Acquired By:	Deed Will	Approximate Date Acquired:	Recorded Yes No	D.B. Pg.	Size: (Dim. or Ac.)
Bounded By:	N.	S.	E.	W.	

Date	Grantor (From)	Grantee (To)	D.B.	Pg.	Type	W.D.Cons.
1/78	SMITH, JO ANNE M.	STATHAM, EDGAR FLOYD	247	212	W	6 <sup>00</sup>
11-19-79	Statham, Edgar Floyd	Hopkins, Jane M.	276	432	W/D	10 <sup>60</sup>

City	G.M.D.	L.D.	L.L.	Dimensions	Acreage				
		15	1000		Return	Deed	Plat	Comp.	Used

Subdivision	Block	Lot	Plat Book	Page
Audubon Forest	D	NO No.		

Brief Legal Description: \* APPROX. 1/2 OF THIS LOT USED FOR B/W PER 2002 DEED 5501-496. 12/19/02





FD-1

Name On Return:

Photo	Call No.

15-9		140
Map	Block	Parcel

Name On Deed:

Property Address: GA. Hwy 92

Property Acquired From:

Acquired By:	Deed Will	Approximate Date Acquired:	Recorded Yes No	D.B. Pg.	Size: (Dim. or Ac.)
--------------	-----------	----------------------------	-----------------	----------	---------------------


Bounded By: N. S. E. W.

Date	Grantor (From)	Grantee (To)	D.B.	Pg.	Type	W.D.Cons.
<del>72</del>	<del>KING, B.B.</del>	<del>SPARKS, SIDNEY MARSH</del>	<del>120</del>	<del>628</del>	<del>W/D</del>	<del>19:50</del>
8-15-75	SPARKS, Sidney MARSH	GOREE, Marshall & Susan	184	444	W	7 <sup>90</sup>
4-29-77	Goree, Marshall	Smith, Jo Anne M.	216	539	W	10 <sup>00</sup>

City	G.M.D.	L.D.	L.L.	Dimensions	Acreage				
		15	1222		Return	Deed	Plat	Comp.	Used

Subdivision	Block	Lot	Plat Book	Page
Audubon Forest	0	No. No.		

Brief Legal Description:



Property Acquired From:	MAP --- BLOCK	PAR --- SUB
Acct. No. 148 <i>Quail Run</i>	OLD: 1509	141
NEW: 1506D	Photo 207	Call No


15-9		141
Map	Block	Parcel

Date	Grantor (From)	Grantee (To)	D.B.	Pg.	Type	W.D.Cons
3-15-90	UFret, Michael A. <sup>1/2 int.</sup>	UFret, Terri O. <sup>1/2 int.</sup>	858	532	WD	<u>0</u>

City	G.M.D.	L.D.	L.L.	Dimensions	Acreage				
	890	15	1155		Return	Deed	Plat	Comp.	Used

Subdivision	Block	Lot	Plat Bk.	Page
Audubon Forest Ext. 1		1		

Brief Legal Description



Name On Return:

Photo	Call No.

15-9		141
Map	Block	Parcel

Name On Deed:

Property Address: 148 Quail Run

Property Acquired From:

Acquired By: Deed Will Approximate Date Acquired: Recorded Yes No D.B. Pg. Size: (Dim. or Ac.)


Bounded By: N. S. E. W.

Date	Grantor (From)	Grantee (To)	D.B.	Pg.	Type	W.D. Cons.
	JACKSON & KING	King, B.B. & Company				
5/23/79	Hester Enterprises	Deborah L. Keais, Manfred K. &	264	83	W	3990
3-15-90	Deborah L. Keais, Manfred K. &	UFret, Michael A.	858	531	WD	7390

City	G.M.D.	L.D.	L.L.	Dimensions	Acreage				
					Return	Deed	Plat	Comp.	Used
	890	15	1155						

Subdivision	Block	Lot	Plat Book	Page
Audubon Forest Ext. 1		1		

Brief Legal Description:



Property: Acquired From:	MAP BLOCK
OLD: 1509	
Acct. No.	NEW: 1506D

PAR 142	SUB
Photo	Call No
208	

15-9		142
Map	Block	Parcel

Date	Grantor (From)	Grantee (To)	D.B.	Pg.	Type	W.D. Cons
12-3-92	Murray Phillip J.	Georgia Finance Authority	1130	315	DUP	-
12-3-92	Georgia Housing & Urban Development Secretary of Housing	Georgia Housing & Urban Development Secretary of Housing	1130	318	WD	-
7-23-92	Georgia Housing & Urban Development Secretary of Housing	Bouchard, David R.	1257	199	WD	68 <sup>00</sup>

City	G.M.D.	L.D.	L.L.	Dimensions	Acreage				
					Return	Deed	Plat	Comp.	Used

Subdivision	Block	Lot	Plat Bk.	Page
Audubon Forest Ect. 1		2		

Brief Legal Description

D. D. L.



Name On Return:

Photo Call No.

15-9 142  
Map Block Parcel

Name On Deed:

Property Address:

Property Acquired From:

Acquired By: Deed Will Approximate Date Acquired: Recorded Yes No D.B. Pg. Size: (Dim. or Ac.)

Bounded By: N. S. E. W.

Date Grantor (From) Grantee (To) D.B. Pg. Type W.D. Cons.  
9-30-77 B. B King + Co. Inc. Butcher, Timothy C. & Debra E. 226 644 WD 36<sup>90</sup>


4-28-80 Butcher, Debra E. Butcher, Timothy C. 288 19 QC -0-

5-6-88 Butcher, Timothy MURRAY Phillip J. 710 602 W 1/3<sup>RD</sup>

City G.M.D. L.D. L.L. Dimensions Acreage Return Deed Plat Comp. Used

Subdivision Block Lot Plat Book Page  
Audubon Forest Ext. 1 2

Brief Legal Description:



Name On Return:			15-9		142
-----------------	--	--	------	--	-----

Name On Deed:	Photo	Call No.	Map	Block	Parcel
---------------	-------	----------	-----	-------	--------

Property Address:	Property Acquired From:
-------------------	-------------------------

Acquired By:	Deed Will	Approximate Date Acquired:	Recorded Yes No	D.B. Pg.	Size (Dim. or Ac.)
--------------	-----------	----------------------------	-----------------	----------	--------------------


Bounded By:	N.	S.	E.	W.
-------------	----	----	----	----

Date	Grantor (From)	Grantee (To)	D.B.	Pg.	Type	W.D. Cons.
	<del>JACKSON &amp; KING.</del>	<del>King, B.B. &amp; Co</del>				
3-19-76	King, B.B.	Newman, Elmer E.	195	<sup>237</sup> 236	W	5 <sup>00</sup>
76	Newman, Elmer E.	B.B. King & Co., Inc.	201	644	W	5 <sup>00</sup>

City	G.M.D.	L.D.	L.L.	Dimensions	Acreage				
					Return	Deed	Plat	Comp.	Used
	B90	15	1155						

Subdivision	Block	Lot	Plat Book	Page
AURORA FOREST EXT. 1		2		

Brief Legal Description:







Name On Return:

Photo	Call No.

15-9		143
Map	Block	Parcel

Name On Deed:

Property Address:

Property Acquired From:

Acquired By:	Deed <input type="checkbox"/> Will <input type="checkbox"/>	Approximate Date Acquired:	Recorded Yes <input type="checkbox"/> No <input type="checkbox"/>	D.B. <input type="checkbox"/> Pg. <input type="checkbox"/>	Size: (Dim. or Ac.)
--------------	---	----------------------------	---	--	---------------------


Bounded By:	N.	S.	E.	W.
-------------	----	----	----	----

Date	Grantor (From)	Grantee (To)	D.B.	Pg.	Type	W.D. Cons.
	JACKSON & KING	King, B. B. & Co.				
4-7-78	King, B. B.	King, B. B. & Co., Inc.	238	608	WD	8 <sup>00</sup>
10-26-78	King, B. B. & Co., Inc.	PARRIS, Thomas L. & Brenda J.	249	641	WD	39 <sup>90</sup>

City	G.M.D.	L.D.	L.L.	Dimensions	Acreage				
					Return	Deed	Plat	Comp.	Used
	890	15	1155						

Subdivision	Block	Lot	Plat Book	Page
AUDUBON FOREST EXT. 1		3		

Brief Legal Description:





Property Acquired From: 408 ROLD: 1509. Court.	MAP BLOCK	PAR SUB
Acct. No. NEW: 1506D	144	144
	Photo 210	Call No


15-9		144
Map	Block	Parcel

Date	Grantor (From)	Grantee (To)	D.B.	Pg.	Type	W.D. Cons
6-26-85	Fields, Terry R. <sup>Jan 18.</sup>	Bradshaw, Steve	466	456	WD	17 <sup>10</sup>
5-28-86	Bradshaw, Steve	Hicks, James E.	531	311	W	14-20
4-22-88	Hicks, James E.	<sup>Diane</sup> Godfrey, Eddie L. &	706	124	W	68 <sup>50</sup>

City	G.M.D.	L.D.	L.L.	Dimensions	Acreage				
					Return	Deed	Plat	Comp.	Used
	890	15	1155						

Subdivision	Block	Lot	Plat	Bk.	Page
Audubon Forest Ext. 1		4		11	198

Brief Legal Description



Name On Return:  
Name On Deed:

Photo Call No.

15-9 144  
Map Block Parcel

Property Address: 408 Robin Lane Court

Property Acquired From:

Acquired By: Deed Will Approximate Date Acquired: Recorded Yes No D.B. Pg. Size: (Dim. or Ac.)


Bounded By: N. S. E. W.

Date	Grantor (From)	Grantee (To)	D.B.	Pg.	Type	W.D. Cons.
9-29-78	JACKSON & KING	King, B. B. & Co.	247	820	WD	400
5-18-79	King, B. B. & Co.	Blalock, William H.	263	332	W	4/10
12-17-79	Blalock, William H.	Fields, Terry R. & Jan B.	278	396	WD	-0-

City	G.M.D.	L.D.	L.L.	Dimensions	Acreage				
	890	15	1155		Return	Deed	Plat	Comp.	Used

Subdivision	Block	Lot	Plat Book	Page
AUDUBON FOREST EXT. 1		4	11	198

Brief Legal Description:



Property Acquired From:
Acct. No.

Photo	Call No
-------	---------


15N06D	211	
Map	Block	Parcel

Date	Grantor (From)	Grantee (To)	D.B.	Pg.	Type	W.D. Cons
4/11/06	POSTELL, HEYWARD E.	JANICE KELLEY POSTELL, HEYWARD E.	8710	282	QC	-0-

City	G.M.D.	L.D.	L.L.	Dimensions	Acreage				
					Return	Deed	Plat	Comp.	Used
		15	1155						

Subdivision	Block	Lot	Plat Bk.	Page
AUDUBON FOREST EXT 1		5 A OF 6		

Brief Legal Description




Property Acquired From:
Acct. No.

Photo	Call No
-------	---------

156D		211
Map	Block	Parcel

Date	Grantor (From)	Grantee (To)	D.B.	Pg.	Type	W.D. Cons	
8/6/96	WOODRUFF, CATHERINE M. WALD, THOMAS K. ?	BARFIELD, EMILY M.	2442	259	WD	88.50	
4/23/01	KRUSSELL, BROOKE ALLISON BARFIELD	BROWN, JERRY KRUSSELL, BROOKE ?	4619	300	Q/C	0	
9/6/05	BROWN, JERRY KRUSSELL, BROOKE ?	MORTGAGE ELECTRONIC REGISTRATION SYSTEMS, INC	8232	170	DUR	111.50	
9/6/05	MORTGAGE ELECTRONIC REGISTRATION SYSTEMS, INC	FEDERAL NATIONAL MORTGAGE ASSOCIATION	8232	173	LTD WD	111.50	
4/11/06	FEDERAL NATIONAL MORTGAGE ASSOCIATION	POSTELL, HEYWARD E.	8710	281	LTD WD	104.00	
City		G.M.D.	L.D.	L.L.	Dimensions	Acreage	
			15	1155		Return	Deed
						Plat	Comp.
						Used	
Subdivision					Block	Lot	Plat Bk. Page
AUDORON FOREST EXT 1						5 <sup>1</sup> / <sub>2</sub> PART OF 60	
Brief Legal Description							





Name On Return:	MAP	BLOCK	PAR	SUB
OLD: 1509			145	
Name On Deed:	NEW: 1506D		211	

15-9		145
Map	Block	Parcel

Property Address:	Property Acquired From:
-------------------	-------------------------

Acquired By:	Deed Will	Approximate Date Acquired:	Recorded Yes No	D.B. Pg.	Size: (Dim. or Ac.)
--------------	-----------	----------------------------	-----------------	----------	---------------------


Bounded By:	N.	S.	E.	W.
-------------	----	----	----	----

Date	Grantor (From)	Grantee (To)	D.B.	Pg.	Type	W.D. Cons.
10-7-80	Hartman, Corintha D.	Salazar, Virginia B.	294	497	D.U.P	4 <sup>00</sup>
10-24-80	Salazar, Joseph G.	Cosby, Ronald E. & Janet I.	294	499	WD	12 <sup>00</sup>
6-6-86	Cosby, Ronald E. & Janet I.	Catherine M. Woodruff Wald, Thomas K.	540	123	W	62 <sup>00</sup>

City	G.M.D.	L.D.	L.L.	Dimensions	Acreage				
	890	15	1155		Return	Deed	Plat	Comp.	Used


Subdivision	Block	Lot	Plat Book	Page
Audubon Forest Est 1		5 <sup>th</sup> pt. 6 <sup>th</sup>		

Brief Legal Description:



Name On Return:				15-9		145
Name On Deed:		Photo	Call No.	Map	Block	Parcel
Property Address:			Property Acquired From:			
Acquired By:	Deed _____ Will _____	Approximate Date Acquired:	Recorded Yes _____ No _____	D.B. _____ Pg. _____	Size: (Dim. or Ac.)	
Bounded By:	N.	S.	E.	W.		

Date	Grantor (From)	Grantee (To)	D.B.	Pg.	Type	W.D. Cons.	
	JACKSON & KING	King, B.B. & Co.					
9/79	KING, B.B.	HESTER ENTERPRISES INC.	272	307	W	-	
3-25-82	Hester Enterprises	Hartman, Gregory S. Corinthia	283	422	WD	-	
	City	G.M.D. L.D. L.L.	Dimensions		Acreage		
		890 15 1155	Return	Deed	Plat	Comp. Used	
	Subdivision	Block	Lot	Plat Book	Page		
	AUDUBON FOREST EXT. 1.		5 1/2	pt	26		
Brief Legal Description:							




Property Acquired From:
Acct. No.

Photo	Call No
-------	---------

156D		212
Map	Block	Parcel


Date	Grantor (From)	Grantee (To)	D.B.	Pg.	Type	W.D. Cons
2/10/97	ROSE, MICHAEL D.	ROSE, SUSAN ELAINE	3637	281	QC	-0-
5/30/02	ROSE, SUSAN ELAINE	MURIAH D. SUTTON DAVID L. E.	5321	231	W/D	2 PARCELS 104. <sup>00</sup>
3/5/04	MURIAH D. SUTTON, DAVID L. E.	CHRISTINA A. HARP, LOYD J. E.	6934	211	WD	2 PARCELS 128. <sup>20</sup>

City	G.M.D.	L.D.	L.L.	Dimensions	Acreage				
		15	1155		Return	Deed	Plat	Comp.	Used
Subdivision					Block	Lot	Plat	Bk.	Page
AUDUBON FOREST EXT. 1						PART OF 6			
Brief Legal Description									



Property Acquired From:	MAP	BLOCK	PAR	SUB	15-9		146
Acct. No.	OLD: 1509		146		Map	Block	Parcel
	NEW: 1506D		Photo	Call No			
			212				

Date	Grantor (From)	Grantee (To)	D.B.	Pg.	Type	W.D.	Cons	
6/86	NOVA PROPERTIES, INC	MICHAEL DAVID ROSE, SUSAN ELAINE	635	309	QCD	9	1/2	
5-14-87	Susan Elaine Rose, Michael DAVID	Susan E. Rose, Michael D. Rose	507	391	W			
3-13-89	Rose, Michael D.	Rose, Susan E.	628	61	QCD			
6-10-92	Rose, Susan E.	Michael D. Rose Rose, Susan E.	776	597	W/D			
5/27/93	ROSE, SUSAN E.	ROSE, MICHAEL D.	1381	231	W/D			
5/27/93	ROSE, MICHAEL D.	(S.O.S.) SUSAN E. ROSE ROSE, MICHAEL D.	1512	30	W/D			
	City	G.M.D.	L.D.	L.L.	Dimensions	Acreage		
			15	1155		Return	Deed	
						Plat	Comp.	
						Used		
Subdivision					Block	Lot	Plat Bk.	Page
Audubon Forest EXT 1						part of 6		
Brief Legal Description								





Name On Return: -

Photo	Call No.

15-9		146
Map	Block	Parcel

Name On Deed:

Property Address:

Property Acquired From:

Acquired By:	Deed Will	Approximate Date Acquired:	Recorded Yes No	D.B. Pg.	Size: (Dim. or Ac.)
--------------	-----------	----------------------------	-----------------	----------	---------------------


Bounded By:	N.	S.	E.	W.
-------------	----	----	----	----

Date	Grantor (From)	Grantee (To)	D.B.	Pg.	Type	W.D. Cons.
2/3/81	JACKSON & KING	King, B.B. & Co. Inc.	299	630	W	—
4/82	KING, B.B. & Co.	DAVID C. & HARVEY, JOHANNA D.	320	233	W	49 <sup>50</sup>
11-6-85	Johanna D. HARVEY, David C. &	Nova Properties, Inc.	493	649	W	8 <sup>50</sup>

City	G.M.D.	L.D.	L.L.	Dimensions	Acreage				
					Return	Deed	Plat	Comp.	Used
	890	15	1155						

Subdivision	Block	Lot	Plat Book	Page
AUDUBON FOREST EXT. 1		6		

Brief Legal Description: part of 6




Property Acquired From:
Acct. No.

Photo	Call No
-------	---------

15-6D		213
Map	Block	Parcel

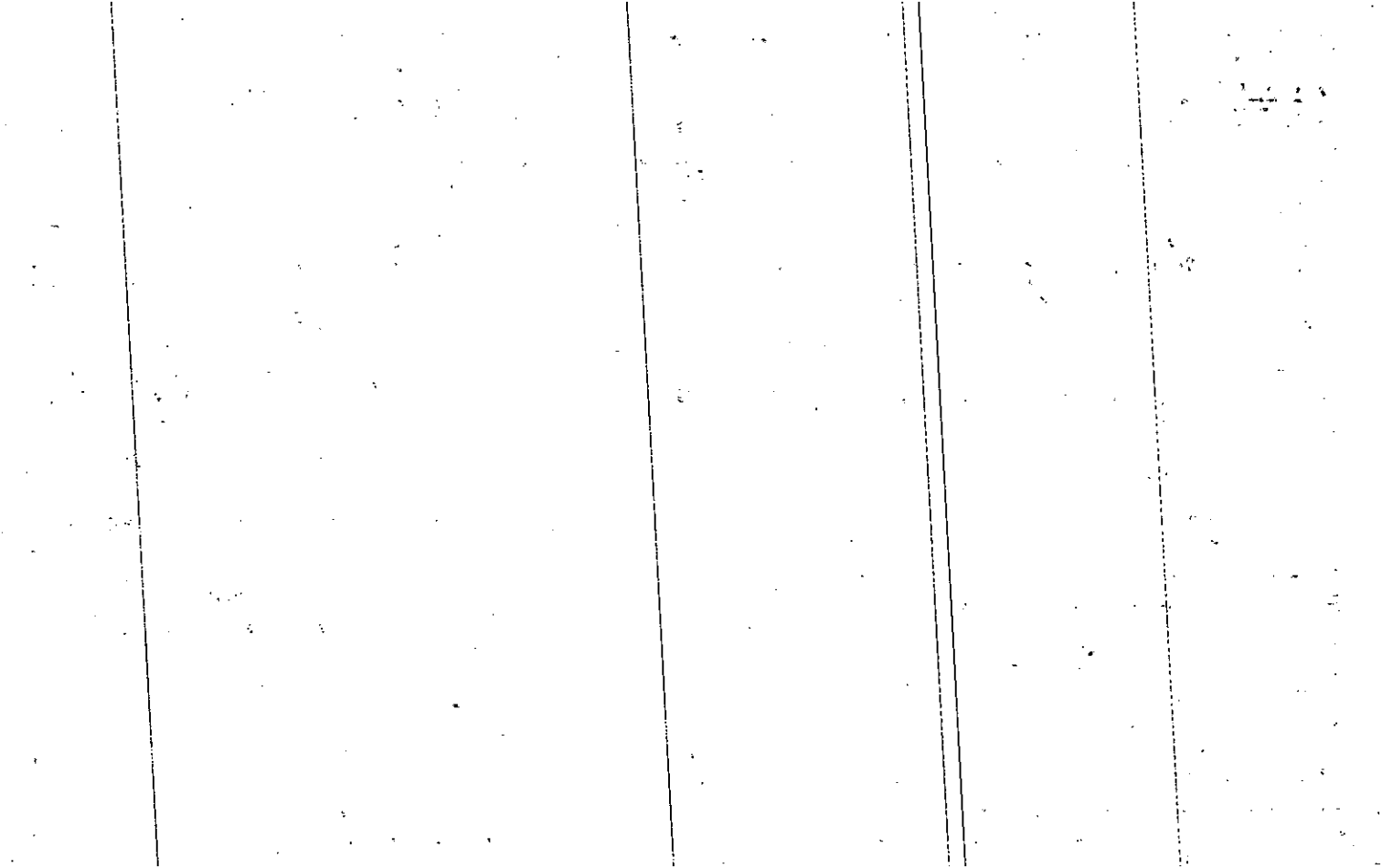
Date	Grantor (From)	Grantee (To)	D.B.	Pg.	Type	W.D. Cons
2/10/97	ROSE, MICHAEL D.	ROSE, SUSAN ELAINE	2637	281	QC	-0-
5/30/02	ROSE, SUSAN ELAINE	MURIAH D. SUTTON, DAVID L.	5321	231	W/D	2 PARCELS 104. <sup>60</sup>
3/5/04	SUTTON, DAVID L.	CHRISTINA A. HARR, LOYD J.	6934	211	WD	2 PARCELS 128. <sup>20</sup>

City	G.M.D.	L.D.	L.L.	Dimensions	Acreage				
		15	1155		Return	Deed	Plat	Comp.	Used
Subdivision					Block	Lot	Plat Bk.	Page	
AUDUBON FOREST EXT 1						7			
Brief Legal Description					PHASE II				



Property Acquired From:	MAP OLD: 1509	BLOCK	PAR -147	SUB	15-9		147
Acct. No. 414	NEW: 1506D	Photo	Call No		Map	Block	Parcel
Wood		213					

Date	Grantor (From)	Grantee (To)	D.B.	Pg.	Type	W.D.	Cons	
6/86	NOVA PROPERTIES	ROSE, MICHAEL DAVID	635	309	QCD	-90	1 1/2	
	Susan Elaine	SUSAN ELAINE	507	591	W	9	6 1/2	
5-14-87	Rose, Michael DAVID	Rose, Michael D.	628	61	WD	-0-		
3-13-89	Rose, Michael D.	Rose, Susan E.	776	597	QCD	-0-		
6-10-92	Rose, Susan E.	Michael D. Rose	1381	231	QCD	-0-		
5/27/93	ROSE, SUSAN E.	ROSE, MICHAEL D.	1512	30	W/D	-0-		
5/27/93	ROSE, MICHAEL D.	(R.O.S.) SUSAN E. & ROSE MICHAEL D.	1512	40	W/D	-0-		
City		G.M.D.	L.D.	L.L.L.	Dimensions			Acreage
			15	1135				Return Deed Plat Comp. Used
Subdivision					Block	Lot	Plat Bk.	Page
Audubon Forest Extension I						7		
Brief Legal Description					phase II			



Name On Return:

Photo	Call No.

15-9		147
Map	Block	Parcel

Name On Deed:

Property Address:

Property Acquired From:

Acquired By:	Deed Will	Approximate Date Acquired:	Recorded Yes No	D.B. Pg.	Size: (Dim. or Ac.)
--------------	-----------	----------------------------	-----------------	----------	---------------------


Bounded By:	N.	S.	E.	W.
-------------	----	----	----	----

Date	Grantor (From)	Grantee (To)	D.B.	Pg.	Type	W.D. Cons.
2/3/81	JACKSON & KING	King, B.B. & Co. Inc.	299	630	W	—
4/82	KING, B.B. & Co.	HARVEY, DAVID C. <sup>JOHANNA D.</sup>	320	233	W	49 <sup>50</sup> / <sub>100</sub>
11-6-85	HARVEY, DAVID C. & <sup>JOHANNA D.</sup>	NOVA PROPERTIES INC.	493	649	W	850

City	G.M.D.	L.D.	L.L.	Dimensions'	Acreage				
					Return	Deed	Plat	Comp.	Used
	890	15	1155						

Subdivision	Block	Lot	Plat Book	Page
Audubon Forest EXT. 1		7		

Brief Legal Description:





Name On Return:

Name On Deed:

Property Address:

MAP	BLOCK	PAR	SUB
OLD: 1509		148	
NEW: 1506D		214	

15-9		148
Map	Block	Parcel

Property Acquired From:

Acquired By:	Deed Will: <input type="checkbox"/> <input type="checkbox"/>	Approximate Date Acquired:	Recorded Yes <input type="checkbox"/> No <input type="checkbox"/>	D.B. Pg.	Size: (Dim. or Ac.)
--------------	--	----------------------------	---	----------	---------------------

Bounded By:	N.	S.	E.	W.
-------------	----	----	----	----

Date	Grantor (From)	Grantee (To)	D.B.	Pg.	Type	W.D. Cons.
4-22-87	Sayers, Alan	Sayers, Vicki Lynn	321	258	WD	-0-
4-30-87	Sayers, Vicki Lynn	Christy C. Davis, Charles H. &	624	1	WD	16 <sup>00</sup>

City	G.M.D.	L.D.	L.L.	Dimensions	Acreage				
	890	15	1155		Return	Deed	Plat	Comp.	Used

Subdivision	Block	Lot	Plat Book	Page
Audubon Forest S/D Ext 1		8-	11	198

Brief Legal Description:

Handwritten notes in the top right corner, including the number "11" and some illegible scribbles.

Handwritten text in the middle left section, possibly including the number "11" and some illegible characters.

Handwritten text in the bottom middle section, including the number "11" and some illegible characters.


Name On Return:				15-9		148
Name On Deed:		Photo	Call No.	Map	Block	Parcel
Property Address:			Property Acquired From:			
Acquired By:	Deed Will	Approximate Date Acquired:	Recorded Yes No	D.B. Pg.	Size: (Dim. or Ac.)	
Bounded By:	N.	S.	E.	W.		

Date	Grantor (From)	Grantee (To)	D.B.	Pg.	Type	W.D. Cons.
	JACKSON & KING	King, B.B. & Co.				
5-15-78	King, B.B.	Hester Enterprises, Inc.	239	490	WD	3 <sup>00</sup>
12-14-78	Hester Enterprises, Inc.	Sayers, Alan	252	521	WD	3 <sup>90</sup>

City	G.M.D.	L.D.	L.L.	Dimensions	Acreage				
					Return	Deed	Plat	Comp.	Used
	890	15	1155						

Subdivision	Block	Lot	Plat Book	Page
AUDUBON FOREST EXT. 1		8		

Brief Legal Description:



Page 3 of 30-90

Property Acquired From:	MAP OLD: 1509	BLOCK	PAR 149	SUB
Acct. No.	NEW: 1506D	Photo	Call No	
		-215		


15-9		149
Map	Block	Parcel

Date	Grantor (From)	Grantee (To)	D.B.	Pg.	Type	W.D. Cons
5-15-84	Ashley, Timothy S. <sup>Judy H. Ashley</sup>	Exclusive Properties, <sup>INC</sup>	860	239	WD	54 <sup>00</sup>
1-29-85	Exclusive Properties, <sup>INC</sup>	Vanderlip, Jacquelyn W.	860	240	WD	64 <sup>00</sup>
4-30-92	Vanderlip, Jacquelyn <sup>W.</sup>	Cox, Ben F. & Wanda A.	1197	150	WD	78 <sup>00</sup>

City	G.M.D.	L.D.	L.L.	Dimensions	Acreage				
					Return	Deed	Plat	Comp.	Used
		15	1155						

Subdivision	Block	Lot	Plat Bk.	Page
Audubon Forest Ext. 1	A	9	11	198

Brief Legal Description



Name On Return:

Photo	Call No.

15-9		149
Map	Block	Parcel

Name On Deed:


Property Address:

Property Acquired From:

Acquired By:	Deed Will	Approximate Date Acquired:	Recorded Yes No	D.B. Pg.	Size (Dim. or Ac.)
--------------	-----------	----------------------------	-----------------	----------	--------------------

Bounded By:	N.	S.	E.	W.
-------------	----	----	----	----

Date	Grantor (From)	Grantee (To)	D.B.	Pg.	Type	W.D. Cons.				
	JACKSON & KING	King, B.B. & Co.								
5-15-78	King, B.B.	Hester Enterprises, Inc.	239	489	WT	3 <sup>00</sup>				
1/26/79	Hester Enterprises, Inc.	Judy H. Ashley, Timothy S. &	255	201	W	37 <sup>20</sup>				
	City	G.M.D.	L.D.	L.L.	Dimensions	Acreage				
		890	15	1155		Return	Deed	Plat	Comp.	Used
	Subdivision	Block	Lot	Plat Book	Page					
	AUDUBON FOREST EXT. 1		9							
Brief Legal Description:										





Property	MAP	BLOCK	PAR	SUB
Acquired From: 420	OLD: 1509 Court		150	
Acct. No.	NEW: 1506D		Photo	Call No
			216	


15-9		150
Map	Block	Parcel

Date	Grantor (From)	Grantee (To)	D.B.	Pg.	Type	W.D. Cons
3-21-85	Crow-Childress-Mabley #8	King, B.B.	449	429	WD	60 <sup>00</sup>
12-5-87	King, Buren Blen	King, Essie Mae Brown	782	387	E.D.	

City	G.M.D.	L.D.	L.L.	Dimensions	Acreage				
					Return	Deed	Plat	Comp.	Used
	890	15	1155						

Subdivision	Block	Lot	Plat	Bk.	Page
Audubon Forest Ext. I		10	11		198

Brief Legal Description



Name On Return:

Photo	Call No.
-------	----------

15-9		150
Map	Block	Parcel

Name On Deed:


Property Address: 420 Robin Nest Court

Property Acquired From:

Acquired By: Deed Will — Approximate Date Acquired: Recorded Yes No — D.B. — Pg. — Size: (Dim. or Ac.)

Bounded By: N. S. E. W.

Date	Grantor (From)	Grantee (To)	D.B.	Pg.	Type	W.D. Cons.
	JACKSON & KING	King, B.B. & Comp.				
7/12/79	King, B.B. & Co.	Margaret B. McCreary, Michael A.	266	724	W	43 <sup>50</sup>
3-21-85	Margaret B. McCreary, Michael A.	Crow-childress-Mobley # 8	447	433	WD	60 <sup>00</sup>
	City	G.M.D. L.D. L.L.	Dimensions		Acreage	
		890 15 1155	Return	Deed	Plat	Comp. Used
	Subdivision	Block	Lot	Plat Book	Page	
	Audubon Forest EXT. 1		10	11	198	
Brief Legal Description:						



Name On Return:	MAP OLD: 1509	BLOCK	PAR 151	SUB	15-9		151
Name On Deed:	NEW: 1506D		Photo 217	Call No.	Map	Block	Parcel


Property Address:			Property Acquired From:				
Acquired By:	Deed _____ Will _____	Approximate Date Acquired:	Recorded Yes _____ No _____	D.B. _____ Pg. _____	Size: (Dim. or Ac.)		
Bounded By:	N.	S.	E.	W.			

Date	Grantor (From)	Grantee (To)	D.B.	Pg.	Type	W.D. Cons.
	JACKSON & KING	KING, B. B. & Co.				

City	G.M.D.	L.D.	L.L.	Dimensions	Acreage				
	890	15	1155		Return	Deed	Plat	Comp.	Used

Subdivision	Block	Lot	Plat Book	Page
AUDUBON Forest Ext. 1		11		

Brief Legal Description:



Name On Return:	MAP BLOCK	PAR SUB	75-9		152
	OLD: 1509	152			
Name On Deed:	NEW: 1506D	Photo	Co'l No.	Map	Block
		218			Parcel


Property Address:	Property Acquired From:				
Acquired By:	Deed Will	Approximate Date Acquired:	Recorded Yes No	D.B. Pg.	Size: (Dim. or Ac.)
Bounded By:	N.	S.	E.	W.	

Date	Grantor (From)	Grantee (To)	D.B.	Pg.	Type	W.D. Cons.
	JACKSON & KING	KING, B.B. & Co.				

City	G.M.D.	L.D.	L.L.	Dimensions	Acreage				
	890	15	1155		Return	Deed	Plat	Comp.	Used

Subdivision	Block	Lot	Plat Book	Page
AUDUBON FOREST EXT. 1		12		

Brief Legal Description:





Name On Return:	MAP OLD: 1509	BLOCK	PAR 153	SUB	15-9	153
Name On Deed:	NEW: 1506D		Photo	Call No.	Map	Block
			-219		Parcel	

Property Address:			Property Acquired From:			
Acquired By:	Deed Will	Approximate Date Acquired:	Recorded Yes No	D.B. Pg.	Size: (Dim. or Ac.)	
Bounded By:	N.	S.	E.	W.		

Date	Grantor (From)	Grantee (To)	D.B.	Pg.	Type	W.D. Cons.
	JACKSON & KING	King, B.B. & Co.				
10-15-90	Jackson & King Inc	McCreary Realty Management Inc	910	193	WD	10 <sup>00</sup>
12/28/05	MCCREARY REALTY MANAGEMENT, INC	MICHELLE ISAAC C, MICHAEL KEVIN	8500	378	WD	2 PARCELS 19.00

City	G.M.D.	L.D.	L.L.	Dimensions	Acreage				
					Return	Deed	Plat	Comp.	Used
	890	15	1155						


Subdivision	Block	Lot	Plat Book	Page
AUDUBON FOREST EXT 1		13		

Brief Legal Description:

10

Name On Return:	MAP BLOCK:	PAR	SUB	15-9		154A
	OLD: 1509	154	A	Map	Block	Parcel
Name On Deed:	NEW: 1506D	Photo	Call No.			
		220				
Property Address:	Property Acquired From:					
Acquired By:	Deed Will	Approximate Date Acquired:	Recorded Yes No	D.B. Pg.	Size: (Dim. or Ac.)	
Bounded By:	N.	S.	E.	W.		


Date	Grantor (From)	Grantee (To)	D.B.	Pg.	Type	W.D. Cons.
		KING, B. B. & Co				
10-15-90	Jackson & King, Inc	McCreary Realty Management, Inc	910	193	WD	10 <sup>00</sup>
12/28/05	MCCREARY REALTY MANAGEMENT, INC	APACHELLE ISAAC, MICHAEL KEVIN	8500	378	WD	2 PARCELS 19. <sup>00</sup>
	City	G.M.D.	L.D.	L.L.	Dimensions	Acreage
			15	1155		Return Deed Plat Comp Used
	Subdivision	Block	Lot	Plat Book	Page	
	AUDUBON FOREST EXT I		14			
Brief Legal Description:						



Name On Return:	MAP OLD: 1509	BLOCK	PAR 154	SUB	15-9	154
Name On Deed:	NEW: 1506D		Photo	Coll No.	Map	Block
			221			

Property Address:	Property Acquired From:				
Acquired By:	Deed Will	Approximate Date Acquired:	Recorded Yes No	D.B. Pg.	Size: (Dim. or Ac.)
Bounded By:	N.	S.	E.	W.	


Date	Grantor (From)	Grantee (To)	D.B.	Pg.	Type	W.D. Cons.
3/13/79	KING, B.B. JACKSON & KING	KING, B.B. & Co.	260 274	682 533	W QCD	4.00 -0-
10-24-79	King, B.B. & Co.	<sup>Loy D.</sup> Huff, Donald K. & Co.	274	534	WD	44.00
8-82	Huff, Donald & Loy D.	Nunn, Terrill W. & Carole L.	328	128	WD	15.00
	City	G.M.D.	L.D.	L.L.	Dimensions	Acreage
		890	15	1155		Return Deed Plat Comp Used
	Subdivision	Block	Lot	Plat Book	Page	
	Audobon FOREST EXT 1		15			
Brief Legal Description:						



Property Acquired From:	MAP BLOCK PAR SUB OLD: 1509 155	15-9	155
Acct. No.	NEW: 1506D	Map	Block Parcel

Date	Grantor (From)	Grantee (To)	D.B.	Pg.	Type	W.D. Cons
5-3-85	Barnett, Larry G., Jr.	Barnett, Gale S.	455	465	WD	-0-

City	G.M.D.	L.D.	L.L.	Dimensions	Acreage			
					Return	Deed	Plat	Comp.
	890	15	1/35					
Subdivision					Block	Lot	Plat Bk.	Page
Audubon Forest Ext. I						16	11	198
Brief Legal Description								





Name On Return:

Photo	Call No.

15-9		155
Map	Block	Parcel

Name On Deed:

Property Address:

Property Acquired From:

Acquired By: Deed  Will  Approximate Date Acquired: Recorded Yes  No  D.B.  Pg.  Size: (Dim. or Ac.)


Bounded By: N. S. E. W.

Date	Grantor (From)	Grantee (To)	D.B.	Pg.	Type	W.D. Cons.
	JACKSON & KING	King, B. B. & Co.				
4-7-78	King, B. B.	King, B. B. & Co. Inc.	238	608	WD	8 <sup>00</sup>
3/16/79	King B.B. & Co. Inc.	<sup>Gale S.</sup> Barnett, Larry G. et al	258	438	WD	42 <sup>50</sup>

City	G.M.D.	L.D.	L.L.	Dimensions	Acreage				
					Return	Deed	Plat	Comp.	Used
	890	15	1155						

Subdivision	Block	Lot	Plat Book	Page
AUDUBON FOREST EXT 1		16		

Brief Legal Description:



Name On Return:	MAP: BLOCK OLD: 1509	PAR SUB 156	15-9		156
Name On Deed:	NEW: 1506D	Photo 223	Map	Block	Parcel

Property Address:			Property Acquired From:		
Acquired By:	Deed <input type="checkbox"/> Will <input type="checkbox"/>	Approximate Date Acquired:	Recorded Yes <input type="checkbox"/> No <input type="checkbox"/>	D.B. <input type="checkbox"/> Pg. <input type="checkbox"/>	Size: (Dim. or Ac.)
Bounded By:	N.	S.	E.	W.	

Date	Grantor (From)	Grantee (To)	D.B.	Pg.	Type	W.D. Cons.
11-23-81	Turner, Robin L. & Helen J.	Katherine Tripp, Charles Ryburn	313	934	WD	10.00
1-28-88	Katherine Tripp, Charles Ryburn	aka Patricia M. Holden, Patsy M.	688	138	W	25.00

City	G.M.D.	L.D.	L.L.	Dimensions	Acreage				
					Return	Deed	Plat	Comp.	Used
		15	1155						

Subdivision	Block	Lot	Plat Book	Page
Audubon Forest 3/0	A	17	11	198

Brief Legal Description:

Name On  
Deed

Property

Address

City

State

Zip

County

Parcel No.

Assessor's Map

Block

Lot

Section

Township

Range

Meridian

Legal Description

Owner's Name

Address

City

State

Zip

County

Parcel No.

Assessor's Map

Name On Return:

Photo	Call No.

15-9		156
Map	Block	Parcel

Name On Deed:

Property Address:

Property Acquired From:

Acquired By:	Deed _____ Will _____	Approximate Date Acquired:	Recorded Yes _____ No _____	D.B. _____ Pg. _____	Size: (Dim. or Ac.)
--------------	-----------------------	----------------------------	-----------------------------	----------------------	---------------------


Bounded By:	N.	S.	E.	W.
-------------	----	----	----	----

Date	Grantor (From)	Grantee (To)	D.B.	Pg.	Type	W.D. Cons.
	JACKSON & KING	King, B.B. & Co.				
9-29-78	King, B.B.	King, B.B. & Co. Inc.	247	817	WD	400
4-16-79	King, B.B. & Co. Inc.	Helen J. Turner, Robin L. &	360	419	W	4150

City	G.M.D.	L.D.	L.L.	Dimensions	Acreage				
					Return	Deed	Plat	Comp.	Used
	890	15	1155						

Subdivision	Block	Lot	Plat Book	Page
AUDUBON FOREST EXT. 1		17		

Brief Legal Description:



Property Acquired From:
Acct. No.

Photo	Call No
-------	---------


15N06D		224
Map	Block	Parcel

Date	Grantor (From)	Grantee (To)	D.B.	Pg.	Type	W.D. Cons
3/3/00	DAVID E. SORRELLS, DORIS M. SORRELLS	MACHT, MICHAEL	4053	316	1st	104.00
3/3/00	MACHT, MICHAEL	VALERIE J. MACHT, MICHAEL	4053	317	QC	-0-
8/24/01	VALERIE J. MACHT, MICHAEL	VENALDA BRITT, LUTHER	4869	37	WD	116.00

City	G.M.D.	L.D.	L.L.	Dimensions	Acreage				
		15	1155		Return	Deed	Plat	Comp.	Used

Subdivision	Block	Lot	Plat Bk.	Page
AUDUBON FOREST EXT 1.		18	11	198

Brief Legal Description






Name On Return:	MAP OLD: 1509	BLOCK	PAR 157	SUB	15-9	157
Name On Deed:	NEW: 1506D		Photo 224	Call No.	Map	Block Parcel

Property Address:			Property Acquired From:			
Acquired By:	Deed Will	Approximate Date Acquired:	Recorded Yes No	D.B. Pg.	Size: (Dim. or Ac.)	
Bounded By:	N.	S.	E. 201-644		W.	

Date	Grantor (From)	Grantee (To)	D.B.	Pg.	Type	W.D. Cons.
	<del>JACKSON &amp; KING</del>	<del>King, B.B. &amp; Co.</del>				
'76	B.B. King	Newman, Elmer E.	196	445	↳	-
skp 4-26-99	King, B.B. & Co. Inc.	DOHIS M. SOPPELLS, David E. &	261	225	W	38 <sup>90</sup>

City	G.M.D.	L.D.	L.L.	Dimensions	Acreage				
					Return	Deed	Plat	Comp.	Used
	890	15	1155						
Subdivision					Block	Lot	Plat Book	Page	
AUBURON FOREST EXT. 1						18			

Brief Legal Description:




Property Acquired From:	MAP OLD: 1509	BLOCK	PAR 158	SUB
Acct. No.	NEW: 1506D		Photo 225	Call No

15-9		15B
Map	Block	Parcel

Date	Grantor (From)	Grantee (To)	D.B.	Pg.	Type	W.D. Cons
7-86	Jackson & King, Inc	Bessie J. Robertson Robertson, H. Errol &	904	142	CWD	
9-25-90	Bessie J. Robertson, H. Errol &	Betty L. Merritt, Algin R. &	904	143	WD	67-50

City	G.M.D.	L.D.	L.L.	Dimensions	Acreage				
					Return	Deed	Plat	Comp.	Used
		15	1155						
Subdivision					Block	Lot	Plat Bk.	Page	
Audubon Forest Ext. I						19			
Brief Legal Description									




Name On Return:				15-9		158
Name On Deed:		Photo	Call No.	Map	Block	Parcel
Property Address:			Property Acquired From:			
Acquired By:	Deed _____ Will _____	Approximate Date Acquired:	Recorded Yes _____ No _____	D.B. _____ Pg. _____	Size: (Dim. or Ac.)	
Bounded By:	N. _____	S. _____	E. 200.44	W. _____		

Date	Grantor (From)	Grantee (To)	D.B.	Pg.	Type	W.D. Cons.
9-18-75	JACKSON & KING	NEWMAN, Elmer	186	334	W	8.00
7-20-76	NEWMAN, Elmer	JACKSON & KING, INC.	201	641	900 W	5
'77	JACKSON & KING, INC.	ROBERTSON, H. Errol & Bessie Jr	547 231	95 251	W	8.90

City	G.M.D.	L.D.	L.L.	Dimensions	Acreage				
					Return	Deed	Plat	Comp.	Used
	890	15	1155						

Subdivision	Block	Lot	Plat Book	Page
AUDUBON FOREST EXT 1		19		

Brief Legal Description:



Name On Return: MAP BLOCK PAR SUB  
 OLD: 1509 159  
 Name On Deed: NEW: 1506D 226

FDI

15-9		159
Map	Block	Parcel

Property Address: 150 Quail Run  
 Property Acquired From:

Acquired By: Deed Will Approximate Date Acquired: Recorded Yes No D.B. Pg. Size: (Dim. or Ac.)

Bounded By: N. S. E. W.

Date	Grantor (From)	Grantee (To)	D.B.	Pg.	Type	W.D. Cons.
10/9/80	MORRIS, Tommie L.	Antoinette DUPUIS, Michael E.	293	594	W	11 20
8-31-87	Antoinette DUPUIS, Michael E.	Barbara J. Douglas, Herbert D.	656	47	WD	6640

City	G.M.D.	L.D.	L.L.	Dimensions	Acreage				
		15	1155		Return	Deed	Plat	Comp.	Used

Subdivision	Block	Lot	Plat Book	Page
Audubon Forest		20	11	198

Brief Legal Description:

No.	Name	Age	Sex
1	John Smith	25	M
2	Mary Jones	30	F
3	James Brown	18	M
4	Sarah White	22	F
5	Robert Black	35	M
6	Elizabeth Green	40	F
7	William Grey	15	M
8	Jane Hill	28	F
9	Thomas Lee	32	M
10	Anna King	20	F
11	Charles King	25	M
12	Elizabeth King	30	F
13	William King	35	M
14	Jane King	40	F
15	Thomas King	45	M
16	Anna King	50	F
17	Charles King	55	M
18	Elizabeth King	60	F
19	William King	65	M
20	Jane King	70	F
21	Thomas King	75	M
22	Anna King	80	F
23	Charles King	85	M
24	Elizabeth King	90	F
25	William King	95	M



Name On Return:

Photo	Call No.

15-9		159
Map	Block	Parcel

Name On Deed:

Property Address:

Property Acquired From:

Acquired By:	Deed Will	Approximate Date Acquired:	Recorded Yes No	D.B. Pg.	Size: (Dim. or Ac.)
--------------	-----------	----------------------------	-----------------	----------	---------------------


Bounded By:	N.	S.	E. 200-43	W.
-------------	----	----	-----------	----

Date	Grantor (From)	Grantee (To)	D.B.	Pg.	Type	W.D. Cons.
9-18-75	JACKSON & KING	NEWMAN, Elmer	186	334	W	8 <sup>00</sup>
7-20-76	Newman, Elmer	JACKSON & KING, Inc.	201	64	QCD	—
'77	JACKSON & KING	Morris, Tommie Lee	214	563	W	34 <sup>90</sup>

City	G.M.D.	L.D.	L.L.	Dimensions	Acreage				
	890	15	1155		Return	Deed	Plat	Comp.	Used

Subdivision	Block	Lot	Plat Book	Page
Audubon Forest Ext. 1		26		

Brief Legal Description:




Name On Return:	MAP BLOCK OLD: 1509	PAR SUB 160	15-9		160
Name On Deed:	NEW: 1506D	Photo 227	Call No.	Map	Block Parcel
Property Address:	Property Acquired From:				
Acquired By:	Deed Will	Approximate Date Acquired:	Recorded Yes No	D.B. Pg.	Size: (Dim. or Ac.)
Bounded By:	N.	S.	E.	W.	

Date	Grantor (From)	Grantee (To)	D.B.	Pg.	Type	W.D. Cons.
9/11/79	Administration of Vet. Aff.	Diana N. Giffin Eugene W. &	270	643	W	—
6-20-86	Diana N. Giffin, Eugene W. Jr. &	Tracy Lynn Blackwell, Thomas B. &	540	448	W	2400

City	G.M.D.	L.D.	L.L.	Dimensions	Acreage				
		15	1155		Return	Deed	Plat	Comp.	Used

Subdivision	Block	Lot	Plat Book	Page
Audubon Forest Ext. 1		21		

Brief Legal Description:



Name On Return:

Name On Deed:

Photo	Call No.

15-9		160
Map	Block	Parcel

Property Address:

Property Acquired From:

Acquired By:	Deed _____ Will _____	Approximate Date Acquired:	Recorded Yes _____ No _____	D.B. _____ Pg. _____	Size: (Dim. or Ac.)
--------------	-----------------------	----------------------------	-----------------------------	----------------------	---------------------


Bounded By:	N.	S.	E. 201-642	W.
-------------	----	----	------------	----

Date	Grantor (From)	Grantee (To)	D.B.	Pg.	Type	W.D. Cons.
	JACKSON & KING	<del>King, B.B.</del> <del>King, B.B. &amp; Co.</del>				
7-20-76	King, B.B.	King, B.B. & Co. Inc	207	137	W	3 <sup>00</sup>
8-19-77	King, B.B. & Co. Inc.	Carter, Johnny A. & Florence <sup>FAYE</sup>	223	688	W	36 <sup>00</sup>

City	G.M.D.	L.D.	L.L.	Dimensions	Acreage				
					Return	Deed	Plat	Comp.	Used
	890	15	1155						

Subdivision	Block	Lot	Plat Book	Page
Audubon Forest EXT 1		21		

Brief Legal Description:



Name On Return:	MAP BLOCK PAR SUB OLD: 1509	161		15-9		161
Name On Deed:	NEW: 1506D	Photo 228	Call No.	Map	Block	Parcel


Property Address:	Property Acquired From:				
Acquired By:	Deed Will	Approximate Date Acquired:	Recorded Yes No	D.B. Pg.	Size: (Dim. or Ac.)
Bounded By:	N.	S.	E.	W.	

Date	Grantor (From)	Grantee (To)	D.B.	Pg.	Type	W.D. Cons.
	JACKSON & KING	King, B.B. & Co.				

City	G.M.D.	L.D.	L.L.	Dimensions	Acreage				
	890	15	1155		Return	Deed	Plat	Comp.	Used

Subdivision	Block	Lot	Plat Book	Page
Audubon Forest EXT. 1		22E	23	

Brief Legal Description: *PARCEL 229 COMBINED BY TAX ASSESSORS OFFICE, FOUND IN MAPING 2/2/07*





Name On Return:	MAP - BLOCK PAR SUB	15-9		162
Name On Deed:	OLD: 1509	Photo	Call No.	
	NEW: 1506D	229		

Property Address:	Property Acquired From:				
Acquired By:	Deed Will	Approximate Date Acquired:	Recorded Yes No	D.B. Pg.	Size: (Dim. or Ac.)
Bounded By:	N.			E.	W.

Date	Grantor (From)	Grantee (To)	D.B.	Pg.	Type	W.D. Cons.
	JACKSON & King	King, B.B. & Co.				

COMBINED WITH 220  
 TAX ASSESSORS OFFICE  
 BY ACT 2/6/07  
 REDURON FOREST EXT 1

G.M.D.	L.D.	L.L.	Dimensions	Acreage				
890	15	1155		Return	Deed	Plat	Comp.	Used
Subdivision				Block	Lot	Plat Book	Page	
					23			
Brief Legal Description								




Property	MAP	BLOCK	PAR	SUB
Acquired From:	OLD: 1509		163	
Acct. No.	NEW: 1506D		Photo	Call No
			230	

15-9		163
Map	Block	Parcel

Date	Grantor (From)	Grantee (To)	D.B.	Pg.	Type	W.D.Cons
10/89	RAKE, DERON A. <sup>1/2 INT</sup>	RAKE, SANDRA L. <sup>1/2 INT</sup>	834	10	W	-0-
7/30/93	RAKE, DERON A.	BROWN, LARRY WAYNE	1552	297	W/D	75.00
4/?/95	BROWN, LARRY WAYNE	NATION, FORREST WALKER	8344	256	DC	-0-

REC 11-9-95

City	G.M.D.	L.D.	L.L.	Dimensions	Acreage				
		15	1155		Return	Deed	Plat	Comp.	Used
Subdivision					Block	Lot	Plat	Bk.	Page
Audubon Forest Ext. 1						24 1/2 PT 25			
Brief Legal Description					25 2 3.5' x 7.5'				



Recorded 3-3-80

Name On Return:

Photo	Call No.

15-9		163
Map	Block	Parcel

Name On Deed:

Property Address:

Property Acquired From:

Acquired By:	Deed Will: <input type="checkbox"/> <input type="checkbox"/>	Approximate Date Acquired:	Recorded Yes <input type="checkbox"/> No <input type="checkbox"/>	D.B. <input type="checkbox"/> Pg. <input type="checkbox"/>	Size: (Dim. or Ac.)
--------------	--	----------------------------	---	--	---------------------


Bounded By:	N.	S.	E.	W.
-------------	----	----	----	----

Date	Grantor (From)	Grantee (To)	D.B.	Pg.	Type	W.D. Cons.
12/79	PORTER, RONALD EARLE	JENKINS, ROBERT DARRELL	282	37	W	-0-
5/81	PORTER, RONALD EARLE & JENKINS, ROBERT DARRELL	DALTON, LACY J.	303	301	W	16 <sup>00</sup>
10/89	DALTON, LACY J.	RAKE, DERON A.	830	160	W	78.90

City	G.M.D.	L.D.	L.L.	Dimensions	Acreage				
		15	1155		Return	Deed	Plat	Comp.	Used

Subdivision	Block	Lot	Plat Book	Page
Prudhon Forest Est 1		24 <sup>1/2</sup> Pt.		

Brief Legal Description: 25 2+ 3.5' x 7.5'



Name On Return:

Photo	Call No.

15-9		163
Map	Block	Parcel

Name On Deed:

Property Address:

Property Acquired From:

Acquired By:	Deed Will	Approximate Date Acquired:	Recorded Yes No	D.B. Pg.	Size: (Dim. or Ac.)
--------------	-----------	----------------------------	-----------------	----------	---------------------


Bounded By:	N.	S.	E.	W.
-------------	----	----	----	----

Date	Grantor (From)	Grantee (To)	D.B.	Pg.	Type	W.D. Cons.
	JACKSON & King	King, B.B. & Co.				
3/13/79	King B.B.	King, B.B. & Co. Inc.	268 260	70 685	W <sup>1/2</sup>	4.00
10-22-79	King B.B. & Co. Inc.	Porter, Ronald Earle	274	299	WD	43.50

City	G.M.D.	L.D.	L.L.	Dimensions	Acreage				
					Return	Deed	Plat	Comp.	Used
	890	15	1155						

Subdivision	Block	Lot	Plat Book	Page
Audubon Forest EXT 1		24 <sup>1/2</sup>		

Brief Legal Description: 257  
3.5' x 7.5'





Property Acquired From:
Acct. No.

Photo	Call No
-------	---------


15ND6D		231
Map	Block	Parcel

Date	Grantor (From)	Grantee (To)	D.B.	Pg.	Type	W.D. Cons
7/21/05	KENNEDY, RALPH ALBERT JR	KENNEDY, RALPH ALBERT JR ANNE PILUDE, MARIO	B116	35	QC	-0-

City	G.M.D.	L.D.	L.L.	Dimensions	Acreage				
					Return	Deed	Plat	Comp.	Used
		15	1155						

Subdivision	Block	Lot	Plat Bk.	Page
AUDUBON FOREST EXT I		25 PROF 216		

Brief Legal Description



Name On Return:	MAP BLOCK	PAR SUB			
	OLD: 1509	164			
Name On Deed:	NEW: 1506D	Photo	Call No.		
		231		15-9	164
			Map	Block	Parcel

Property Address:			Property Acquired From:		
Acquired By:	Deed Will	Approximate Date Acquired:	Recorded Yes No	D.B. Pg.	Size: (Dim. or Ac.)
Bounded By:	N.	S.	E.	W.	

Date	Grantor (From)	Grantee (To)	D.B.	Pg.	Type	W.D. Cons.
7-27-79	Hester Enterprises Inc.	Karla J. Ridings, Michael F. &	268	230	WD	42.40
11-82	Karla J. Ridings, Michael F. &	Percy, Thomas E. & Sonja A.	1095 332	305 274	COOR WD	20.49
7/21/05	SONJA A. PERRY, THOMAS E. &	KENNEDY, RALPH ALBERT JR	B116	12	WD	129.00

City	G.M.D.	L.D.	L.L.	Dimensions	Acreage				
	890	15	1155		Return	Deed	Plat	Comp.	Used
Subdivision					Block	Lot	Plat Book	Page	
Audubon Forest Ext. I						25:pt			
Brief Legal Description:									
3.5 x 7.5'									

THE UNIVERSITY OF CHICAGO  
LIBRARY

Name On Return: .

Photo	Call No.

15-9		164
Map	Block	Parcel

Name On Deed:

Property Address:

Property Acquired From:

Acquired By:	Deed _____ Will _____	Approximate Date Acquired:	Recorded Yes _____ No _____	D.B. _____ Pg. _____	Size: (Dim. or Ac.)
--------------	--------------------------	----------------------------	-----------------------------	----------------------	---------------------

Bounded By:	N.	S.	E.	W.
-------------	----	----	----	----


Date	Grantor (From)	Grantee (To)	D.B.	Pg.	Type	W.D. Cons.
	JACKSON & KING	King, B.B. & Co.				
1979	King, B.B. & Co.	Hester Enterprises	259	460	W	450
7/21/99	Hester Enterprises est. inc.	<del>King, B.B. &amp; Co. Inc.</del>	<del>268</del>	<del>50</del>	<del>WCD</del>	<del>100</del>

ALL  
OT  
25

City	G.M.D.	L.D.	L.L.	Dimensions	Acreage				
					Return	Deed	Plat	Comp.	Used
	890	15	1155						

Subdivision	Block	Lot	Plat Book	Page
Audron Forest Ext 1		25	267	

Brief Legal Description: 35' x 7.5'




Property	MAP	BLOCK	PAR	SUB
Acquired From:	OLD: 1509		165	
Acct. No.	NEW: 1506D		Photo	Call No
			232	

15-9		1105
Map	Block	Parcel

Date	Grantor (From)	Grantee (To)	D.B.	Pg.	Type	W.D. Cons
4-30-92	American Ceneral <sup>Finance Inc</sup>	Avery, Edgar	1192	285	WD	60' <sup>00</sup>
4-30-92	Avery, Edgar	Hilt, Gladys	1192	287	WD	2.2875 <sup>00</sup> 70'
	FOR 93 TAX, DELETE & COMBINE WITH			166		
	PER REQUEST & TAX ASSESSORS OFFICE.					
	6-16-93					

City	G.M.D.	L.D.	L.L.	Dimensions	Acreage				
	890	15	1155		Return	Deed	Plat	Comp.	Used
Subdivision				Block	Lot	Plat	BK.	Page	
Audubon Forest Est. I					20				
Brief Legal Description						3.5 x 7.5 off this lot			





Name On Return:

Photo	Call No.

15-9		165
Map	Block	Parcel

Name On Deed:

Property Address:

Property Acquired From:

Acquired By:	Deed Will	Approximate Date Acquired:	Recorded Yes No	D.B. Pg.	Size: (Dim. or Ac.)
--------------	-----------	----------------------------	-----------------	----------	---------------------


Bounded By:	N.	S.	E.	W.
-------------	----	----	----	----

Date	Grantor (From)	Grantee (To)	D.B.	Pg.	Type	W.D. Cons.
11-15-79	Nester Enterprises Inc.	Karen A. Mahan Steven J. & Ekp Karen A. Mahan	277	346	WD	4430
5/24/83	Mahan, Steven John	Reeves, Karen A.	356	143	OC	—
11-20-91	Reeves, Karen A.	American General Finance, Inc.	1091	388	OOD	—

City	G.M.D.	L.D.	L.L.	Dimensions	Acreage				
					Return	Deed	Plat	Comp.	Used
	890	15	1155						

Subdivision	Block	Lot	Plat Book	Page
Audubon Forest Ext. I		#. 26		

Brief Legal Description: 3.5' x 7.5' off the lot



Name On Return:  
 Name On Deed:

Photo      Call No.


15-9      165  
 Map      Block      Parcel

Property Address:      Property Acquired From:

Acquired By:      Deed Will      Approximate Date Acquired:      Recorded Yes No      D.B. Pg.      Size: (Dim. or Ac.)

Bounded By:      N.      S.      E.      W.

Date	Grantor (From)	Grantee (To)	D.B.	Pg.	Type	W.D. Cons.
	JACKSON & KING, INC.	King, B.B. & Co.				
7/27/79	JACKSON & KING, INC.	Hester Enterprises, Inc.	267	478	Q.C.D.	-
7/27/79	Hester Enterprises, Inc.	Karla J. Ridings, Michael F. &	268	64		
	City	G.M.D.      L.D.      L.L.	Dimensions		Acreage	
		890      15      1155	Return	Deed	Plat	Comp.      Used
	Subdivision	Block	Lot	Plat Book	Page	
	Audubon Forest Ext. 1		part 26			
Brief Legal Description:						3.5' x 7.5' off this lot



Property Acquired From:	MAP	BLOCK	PAR	SUB
Acct. No.	OLD: 1509		166	
	NEW: 1506D		Photo	Call No
			233	


15-9		166
Map	Block	Parcel

Date	Grantor (From)	Grantee (To)	D.B.	Pg.	Type	W.D. Cons
4-30-92	American General Finance, Inc.	Avery, Edgar	1192	285	WD	60.00
4-30-92	Avery, Edgar	Holt, Gladys	1192	287	WD	2698.00 100.00

City	G.M.D.	L.D.	L.L.	Dimensions	Acreage				
	890	15	1155		Return	Deed	Plat	Comp.	Used

Subdivision	Block	Lot	Plat Bk.	Page
Audubon Forest Ext. 1		27 26		

Brief Legal Description: FOR 93 TAX, PARCEL 1105 3.5 X 7.5 of this lot  
 COMBINED PER REQUEST TAX ASSESSORS OFFICE, 6-16-93



Name On Return:

Name On Deed:

Photo	Call No.

15-9		166
Map	Block	Parcel

Property Address:

Property Acquired From:

Acquired By:	Deed Will: <input type="checkbox"/> <input type="checkbox"/>	Approximate Date Acquired:	Recorded Yes <input type="checkbox"/> No <input type="checkbox"/>	D.B. Pg.:	Size: (Dim. or Ac.)
--------------	--	----------------------------	---	-----------	---------------------


Bounded By:	N.	S.	E.	W.
-------------	----	----	----	----

Date	Grantor (From)	Grantee (To)	D.B.	Pg.	Type	W.D.Cons.
5-24-83	Mahan, Stevan John	S/J/A Karen A. Mahan Reeves, Karen A.	356	113	Qd	—
11-20-91	Reeves, Karen A.	American General Finance, Inc.	1091	288	QCD	—

City	G.M.D.	L.D.	L.L.	Dimensions	Acreage				
					Return	Deed	Plat	Comp.	Used

Subdivision	Block	Lot	Plat Book	Page
Audubon Forest Ext. 1		15 of 10627		

Brief Legal Description:





Name On Return:
Name On Deed:

Photo	Call No.
-------	----------

15-9		166
Map	Block	Parcel

Property Address:	Property Acquired From:
-------------------	-------------------------

Acquired By:	Deed Will	Approximate Date Acquired:	Recorded Yes No	D.B. Pg.	Size (Dim. or Ac.)
--------------	-----------	----------------------------	-----------------	----------	--------------------


Bounded By:	N.	S.	E.	W.
-------------	----	----	----	----

Date	Grantor (From)	Grantee (To)	D.B.	Pg.	Type	W.D.Cons.
	JACKSON & KING	King, B.B. & Co.				
		HESTER ENTERPRISES	267	474		
11-15-79	Hester Enterprises Inc	Karen A. Mahan Stevan J. &	277	346	WD	4430

City	G.M.D.	L.D.	L.L.	Dimensions	Acreage				
	890	15	1155		Return	Deed	Plat	Comp.	Used

Subdivision	Block	Lot	Plat Book	Page
Audubon Forest EXT 1		27		

Brief Legal Description:



Property Acquired From:
Acct. No.


Photo	Call No
-------	---------

15-6D		234
Map	Block	Parcel

REC  
3/5/02

Date	Grantor (From)	Grantee (To)	D.B.	Pg.	Type	W.D. Cons
10/15/92	BRENDA C. SALVERS, JERRY T. & E	DURDEN, LESLIE A.	2530	349	W/D	91.10
12/3/01	DURDEN, LESLIE A.	CAUSEY, CYNTHIA	5033	184	W/D	113.90
7/31/02	CAUSEY, CYNTHIA	MCCLENDON, CYNTHIA	5592 5531	161 231	GRANT DEED	0
		OREHOSKY, STEPHEN P.	7444	289		
3/8/07	OREHOSKY, STEPHEN P.	BLUES BOY, LLC	9455	192	LTP W/D	435.00

City	G.M.D.	L.D.	L.L.	Dimensions	Acreage .41±				
		15	1155		Return	Deed	Plat	Comp.	Used
Subdivision					Block	Lot	Plat Bk.	Page	
AUDUBON FOREST EXT 1						28	11	198	
Brief Legal Description					PART OF 27				



Name On Return:	MAP OLD: 1509	BLOCK	PAR 167	SUB	15-9	167
Name On Deed:	NEW: 1506D	Photo 234	Call No.		Map	Block Parcel


Property Address:	Property Acquired From:				
Acquired By:	Deed Will	Approximate Date Acquired:	Recorded Yes No	D.B. Pg.	Size: (Dim. or Ac.)
Bounded By:	N.	S.	E.	W.	

Date	Grantor (From)	Grantee (To)	D.B.	Pg.	Type	W.D. Cons.
	JACKSON & KING	King, B.B. & Co.				
	KING, B.B. & Co.	HESTER ENTERPRISES	267	475		
9/79	HESTER ENTERPRISES INC.	JERRY T. & BRENDA C. SAWYERS	271	209	W	42.90

City	G.M.D.	L.D.	L.L.	Dimensions	Acreage				
					Return	Deed	Plat	Comp.	Used
	890	15	1155						

Subdivision	Block	Lot	Plat Book	Page
Audubon FOREST EXT. 1		28 <sup>1</sup>	11	198

Brief Legal Description: *pt. of 27*



Name On Return:	MAP OLD: 1509	BLOCK	PAR 168	SUB
Name On Deed:	NEW: 1506D		235	

15-9		168
Map	Block	Parcel


Property Address:		Property Acquired From:			
Acquired By:	Deed Will	Approximate Date Acquired:	Recorded Yes No	D.B. Pg.	Size: (Dim. or Ac.)
Bounded By:	N.	S.	E.	W.	

Date	Grantor (From)	Grantee (To)	D.B.	Pg.	Type	W.D. Cons.
2/1/79	JACKSON & KING, INC.	King, B.B. & Co.				
4/8/79	King, B.B.	Alicia L. Hester Enterprise	257	787	W	750
4/8/79	Hester Enterprise	Suttles, Charles A. & Elaine B.	264	615	W	390
8-24-84	Alicia L. Suttles, Charles A. &	Ganka, Thomas A. &	418	137	WD	25 <sup>20</sup>

City	G.M.D.	L.D.	L.L.	Dimensions	Acreage				
					Return	Deed	Plat	Comp.	Used
	890	15	1155						

Subdivision	Block	Lot	Plat Book	Page
AUDUBON Forest EXT. 1		29	11	198

Brief Legal Description:






Property	MAP	BLOCK	PAR	SUB
Acquired From: 15-9	OLD: 1509.		189	
Acct. No. 3027 B	NEW: 1506D		Photo 236	Call No

15-9		189
Map	Block	Parcel

Date	Grantor (From)	Grantee (To)	D.B.	Pg.	Type	W.D. Cons
11-3-89	Jackson & King Inc	King, B.B. & Co. Inc	B31	294	WD	
8-2-90	King, B.B. & Co., Inc	Lesley A. Hanks Hanks, Beuel R. &	888	323	WD	79 <sup>90</sup>

City	G.M.D.	L.D.	L.L.	Dimensions	Acreage				
		15	1155		Return	Deed	Plat	Comp.	Used
Subdivision					Block	Lot	Plat Bk.	Page	
Audubon Forest Ext. I Phase II						1	33	66	
Brief Legal Description									




Property Acquired From: 15-7	MAP → BLOCK
OLD: 1509	PAR → SUB
Acct. No.	NEW: 1506D

190	
Photo 237	Call No

15-9		190
Map	Block	Parcel

Date	Grantor (From)	Grantee (To)	D.B.	Pg.	Type	W.D.	Cons
4-89	Jackson & King Inc	B.B. King & Co., Inc	787	654	WD	10	89
10/89	B.B. KING & Co. Inc	FREDERICKS, EDWARD C.	826	220	W	75	89
11-12-91	Fredericks, Kristen	Fredericks, Edward C.	1086	8	DCD		

City	G.M.D.	L.D.	L.L.	Dimensions	Acreage				
		15	1155		Return	Deed	Plat	Comp.	Used
Subdivision					Block	Lot	Plat Bk.	Page	
Audubon Forest Ext. I Phase II						2	33	66	
Brief Legal Description									




Property Acquired From: 15-9-1	MAP BLOCK PAR SUB OLD: 1509 191
Acct. No.	NEW: 1506D Photo 238 Call No

15-9		1a1
Map	Block	Parcel

Date	Grantor (From)	Grantee (To)	D.B.	Pg.	Type	W.D. Cons
4-89	Jackson & King Inc.	B.B. King & Co. Inc.	787	659	WD	10 <sup>00</sup>
12-29-89	B.B. King & Co., Inc	Velvet Lee Harri's Harris, Gordon D. III &	844	130	WD	78 <sup>00</sup>

City	G.M.D.	L.D.	L.L.	Dimensions	Acreage				
		15	1155		Return	Deed	Plat	Comp.	Used
Subdivision					Block	Lot	Plat Bk.	Page	
Audubon Forest Ext. I Phase II						3	33	66	
Brief Legal Description									



Property Acquired From: 15-9-1	MAP BLOCK PAR SUB OLD: 1509 192	15-9		192
Acct. No.	NEW: 1506D	Photo 239	Call No	Map Block Parcel

Date	Grantor (From)	Grantee (To)	D.B.	Pg.	Type	W.D. Cons
1-21-88	Jackson & King Inc.	King, B.B. & Co., Inc.	687	221	W	—
9-27-89	King, B.B. & Co., Inc.	Buehler, Andrew	833	88	WD	69 <sup>00</sup>

City	G.M.D.	L.D.	L.L.	Dimensions	Acreage				
		15	1155		Return	Deed	Plat	Comp.	Used
Subdivision					Block	Lot	Plat Bk.	Page	
Audubon Forest Ext. I Phase II						4	33	66	
Brief Legal Description									

1911  
1912  
1913  
1914  
1915  
1916  
1917  
1918  
1919  
1920  
1921  
1922  
1923  
1924  
1925  
1926  
1927  
1928  
1929  
1930  
1931  
1932  
1933  
1934  
1935  
1936  
1937  
1938  
1939  
1940  
1941  
1942  
1943  
1944  
1945  
1946  
1947  
1948  
1949  
1950  
1951  
1952  
1953  
1954  
1955  
1956  
1957  
1958  
1959  
1960  
1961  
1962  
1963  
1964  
1965  
1966  
1967  
1968  
1969  
1970  
1971  
1972  
1973  
1974  
1975  
1976  
1977  
1978  
1979  
1980  
1981  
1982  
1983  
1984  
1985  
1986  
1987  
1988  
1989  
1990  
1991  
1992  
1993  
1994  
1995  
1996  
1997  
1998  
1999  
2000  
2001  
2002  
2003  
2004  
2005  
2006  
2007  
2008  
2009  
2010  
2011  
2012  
2013  
2014  
2015  
2016  
2017  
2018  
2019  
2020  
2021  
2022  
2023  
2024  
2025  
2026  
2027  
2028  
2029  
2030  
2031  
2032  
2033  
2034  
2035  
2036  
2037  
2038  
2039  
2040  
2041  
2042  
2043  
2044  
2045  
2046  
2047  
2048  
2049  
2050  
2051  
2052  
2053  
2054  
2055  
2056  
2057  
2058  
2059  
2060  
2061  
2062  
2063  
2064  
2065  
2066  
2067  
2068  
2069  
2070  
2071  
2072  
2073  
2074  
2075  
2076  
2077  
2078  
2079  
2080  
2081  
2082  
2083  
2084  
2085  
2086  
2087  
2088  
2089  
2090  
2091  
2092  
2093  
2094  
2095  
2096  
2097  
2098  
2099  
2100




Property Acquired From: 15-9 MAP OLD: 1509 BLOCK PAR SUB 195  
 Acct. No. NEW: 1506D 240

15-9		195
Map	Block	Parcel

Date	Grantor (From)	Grantee (To)	D.B.	Pg.	Type	W.D. Cons
7-8-87	Jackson & King Inc.	B.B. King & Company, Inc.	643	377	WD	20 <sup>00</sup> / <sub>2</sub> 145
8-26-88	B.B. King & Company, Inc. Michelle Moore	Moore, David A.	736	149	WD	73 <sup>50</sup>
1/5/88	Moore, David A.	Sun Trust Mortgage Affairs	877	123	DUP	—
12/5/89	Sun Trust Mortgage Affairs	Secretary of Veterans	877	176	W	—
1-13-90	Secretary of Veterans Affairs	Watts, Asherry P.	882	412	WD	—


City	G.M.D.	L.D.	L.L.	Dimensions	Acreage				
		15	1155		Return	Deed	Plat	Comp.	Used
Subdivision					Block	Lot	Plat	Bk.	Page
Audubon Forest Ext. I Phase II						7	33		66
Brief Legal Description									



Property Acquired From: 15-9	MAP OLD: 1509	BLOCK	PAR 194	SUB	15-9	Block	194	Parcel
Acct. No. 3030	NEW: 1506D	Photo 241	Call No		Map			

Date	Grantor (From)	Grantee (To)	D.B.	Pg.	Type	W.D. Cons
7-8-87	Jackson & King Inc	B.B. King & Company, Inc	643	377	WD	20 <sup>00</sup> 21 <sup>00</sup>
3-21-89	B.B. King & Company, Inc	Bresnahan, Brian A.	780	673	WD	73 <sup>00</sup>
5-15-92	Bresnahan, Brian A.	Cynthia B. Bullock, Jess A. &	1201	136	WD	7 <sup>00</sup>

City	G.M.D.	L.D.	L.L.	Dimensions	Acreage				
		15	1155		Return	Deed	Plat	Comp.	Used
Subdivision					Block	Lot	Plat Bk.	Page	
Aurubon Forest Ext. I Phase II						6	33	66	
Brief Legal Description									




Property Acquired From: 15-9-1	MAP	BLOCK	PAR	SUB
Acct. No.	OLD: 1509		193	
	NEW: 1506D		Photo 242	Call No

15-9		193
Map	Block	Parcel

Date	Grantor (From)	Grantee (To)	D.B.	Pg.	Type	W.D. Cons
6-23-89	Jackson & King Inc.	B.B. King & Company <sup>Ink</sup>	811	151	WD	10 <sup>00</sup>
6-23-89	B.B. King & Company <sup>Ink</sup>	Jara, Marie Webb Webb, Alan Keith &	811	152	WD	10 <sup>40</sup>

City	G.M.D.	L.D.	L.L.	Dimensions	Acreage				
		15	1155		Return	Deed	Plat	Comp.	Used
Subdivision					Block	Lot	Plat Bk.	Page	
Audubon Forest Ex I Phase II						5	33	66	
Brief Legal Description									



Property Acquired From:
Acct. No.

Photo	Call No
-------	---------


15ND6D		243
Map	Block	Parcel

Date	Grantor (From)	Grantee (To)	D.B.	Pg.	Type	W.D. Cons
7/12/06	JACKSON & KING, INC	GORICKI ENTERPRISES, LLC	8918	226	WD	2 PARCELS 30.00
11/6/06	GORICKI ENTERPRISES, LLC	MIKE EDWARDS, WENDY	9191	480	WD	2 PARCELS 50.00

City	G.M.D.	L.D.	L.L.	Dimensions	Acreage 2.05 AC				
				15 1155 X 3.99 AC	Return	Deed	Plat	Comp.	Used

Subdivision	Block	Lot	Plat Bk.	Page
			93	111

Brief Legal Description: PARCEL 17B COMBINED PER 2006 DEED 89191-480 & PLAT 93-111 11/20/06






Name On Return:	MAP: 15-9	BLOCK: 17	PAR: 1	SUB: 1	15-9		17
Name On Deed:	NEW: 15062	Sheet: 243	Call No.:		Map	Block	Parcel

Property Address:	Property Acquired From:				
Acquired By:	Deed Will: <input type="checkbox"/> <input type="checkbox"/>	Approximate Date Acquired:	Recorded Yes <input type="checkbox"/> No <input type="checkbox"/>	D.B. Pg.:	Size (Dim. or Ac.):
Bounded By:	N.	S.	E.	W.	

Date	Grantor (From)	Grantee (To)	D.B.	Pg.	Type	W.D. Cons.
6-16-71	Richardson, Julia	KING, B.B.	114	136	W	70.00
10/10/94	ESSIE MAE BROWN, DECEASED, KING, DAVID E., JERRY N. KING, H. LEON McCreary, BETTY KING	JACKSON & KING, INC.	1944	103	QC	1.00

City	G.M.D.	L.D.	L.L.	Dimensions	Acreage 2.05 AC ±				
	890	15	1155		Return	Deed	Plat	Comp.	Used
Subdivision					Block	Lot	Plat Book	Page	

Brief Legal Description:



Name On Return: 840 Roswell ST  
MARIETTA, GA.

Photo Call No.

FD-1 17  
15-9 17  
Map Block Parcel 19

Name On Deed: RICHARDSON, Julia

Property Address: 1/5 512 92

Property Acquired From: 1st

Acquired By: Deed Will Approximate Date Acquired: Recorded Yes No D.B. Pg. Size: (Dim. or Ac.)


Bounded By: N. S. E. W.

Date	Grantor (From)	X Grantee (To)	D.B.	Pg.	Type	W.D. Cons.
10/22/57	HARRIS CLIFFS	D	43	89	MD	
6-16-71		KING, B.B.	114	136	W/D	70.00 RET

City	G.M.D.	L.D.	U.L.	Dimensions	Acreage				
					Return	Deed	Plat	Comp.	Used
	890	15	1155 1222			53		#3	#2

Subdivision	Block	Lot	Plat Book	Page
44				

Brief Legal Description: ~~#3~~ Ac LT 1155, 1222 RD 15



Name On Return:	MAP OLD: 1508	BLOCK	PAR 184	SUB 244	15-8		184
Name On Deed:	NEW: 1506D		Photo	Call #to	Map	Block	Parcel

Property Address:	Property Acquired From:				
Acquired By:	Deed Will	Approximate Date Acquired:	Recorded Yes No	D.B. Pg.	Size: (Dim. or Ac.)
Bounded By:	N.	S.	E.	W.	

Date	Grantor (From)	Grantee (To)	D.B.	Pg.	Type	W.D. Cons.
5/81	SOUTH COBB LIGHTING & SUPPLY Co., INC.	JOHN E. & JANE M. WATKINS	304	433	W	50 <sup>00</sup>
1/91	WATKINS, JOHNE.	WATKINS, JANE McCleskey	943	187	WD	-0-

City	G.M.D.	L.D.	L.L.	Dimensions	Acreage				
		15	1221		Return	Deed	Plat	Comp.	Used

Subdivision	Block	Lot	Plat Book	Page
DIXIE INDUSTRIAL PARK		1	7	208

Brief Legal Description:

The first part of the document discusses the importance of maintaining accurate records of all transactions. It emphasizes that every entry should be supported by a valid receipt or invoice. This ensures transparency and allows for easy verification of the data.

In the second section, the author outlines the various methods used to collect and analyze the data. This includes both manual and automated techniques. The goal is to ensure that the data is as accurate and reliable as possible.

The third section provides a detailed breakdown of the results. It shows that there is a significant correlation between the variables being studied. This finding is supported by statistical analysis and is consistent with previous research in the field.

Finally, the document concludes with a series of recommendations for future research. It suggests that further studies should be conducted to explore the underlying causes of the observed trends. This will help to develop more effective strategies for addressing the issues at hand.

The second part of the document focuses on the implementation of the proposed solutions. It details the steps that need to be taken to ensure that the changes are successfully integrated into the existing system. This includes training staff and updating procedures.

The author also discusses the challenges that were encountered during the implementation process. These challenges were overcome through a combination of communication and collaboration. This experience has provided valuable lessons for future projects.

The final section of the document provides a summary of the overall findings and conclusions. It reiterates the key points made throughout the report and offers a final perspective on the significance of the work.

In conclusion, this document has provided a comprehensive overview of the project. It has shown that with careful planning and execution, it is possible to achieve the desired outcomes. The author hopes that these findings will be helpful to others in the field.

FD-1

Name On Return:

Photo	Call No.

15-8		184
Map	Block	Parcel

Name On Deed:

Property Address:

Property Acquired From:

Acquired By:	Deed Will	Approximate Date Acquired:	Recorded Yes No	D.B. Pg.	Size: (Dim. or Ac.)
--------------	-----------	----------------------------	-----------------	----------	---------------------


Bounded By:	N.	S.	E.	W.
-------------	----	----	----	----

Date	Grantor (From)	Grantee (To)	D.B.	Pg.	Type	W.D.Cons.
9-22-78	Simpson R & M Harwell, J	Powers, Martha A.	247	362	WD	850
5/15/79	Powers, Martha A.	Simpson Max	265	806	W	—
3-27-80	Simpson, Max	Company, Inc. South Cobb Lighting & Supply	283	614	WD	4800

City	G.M.D.	L.D.	L.L.	Dimensions	Acreage				
					Return	Deed	Plat	Comp.	Used
	890	15	1222	170' x 229' irr.					

Subdivision	Block	Lot	Plat Book	Page
Dixie Industrial Park		1	7	208

Brief Legal Description:





FD-1 #

Name On Return:	MAP OLD: 1508	BLOCK	PAR 185	SUB	15-8		185
Name On Deed:	NEW: 1506D		Photo 245	Call No.	Map	Block	Parcel

Property Address:				Property Acquired From:			
Acquired By:	Deed <input type="checkbox"/> Will <input type="checkbox"/>	Approximate Date Acquired:	Recorded Yes <input type="checkbox"/> No <input type="checkbox"/>	D.B. <input type="checkbox"/> Pg. <input type="checkbox"/>	Size: (Dim. or Ac.)		
Bounded By:	N.	S.	E.	W.			

Date	Grantor (From)	Grantee (To)	D.B.	Pg.	Type	W.D. Cons.
5-18-78	Simpson R & M Harwell J	Guilfoil, Arthur	239	362	WD	900


City	G.M.D.	L.D.	L.L.	Dimensions	Acreage				
					Return	Deed	Plat	Comp.	Used
	490	15	1222	130 x 229					
Subdivision					Block	Lot	Plat Book	Page	
Dixie Industrial Park						2	7	208	

Brief Legal Description:

---



---



Name On Return: MAP BLOCK PAR SUB  
 OLD: 1508 186  
 Name On Deed: NEW: 1506D 246

186

15-8		186
Map	Block	Parcel

Property Address: \_\_\_\_\_ Property Acquired From: \_\_\_\_\_

Acquired By: Deed Will \_\_\_\_\_ Approximate Date Acquired: \_\_\_\_\_ Recorded Yes No \_\_\_\_\_ D.B. Pg. \_\_\_\_\_ Size: (Dim. or Ac.)


Bounded By: N. S. E. W.

Date	Grantor (From)	Grantee (To)	D.B.	Pg.	Type	W.D.Cons.
5/18/83	f/k/a EDS Computer Systems Atlanta, Inc.	Betty Dobson Charley G. &	352	326	W	—
7-28-82	Betty Dobson, Charley G. &	Underwood, James L.	368	176	WD	95-00

City	G.M.D.	L.D.	L.L.	Dimensions	Acreage				
		15	1222		Return	Deed	Plat	Comp.	Used

Subdivision	Block	Lot	Plat Book	Page
Dixie Industrial Park		3	7	208

Brief Legal Description:



FD-1

Name On Return:				15-8		186	
Name On Deed:		Photo		Call No.		Map	
Property Address:				Property Acquired From:			
Acquired By:	Deed Will	Approximate Date Acquired:	Recorded Yes No	D.B. Pg.	Size: (Dim. or Ac.)		
Bounded By:	N.	S.	E.	W.			

Date	Grantor (From)	Grantee (To)			D.B.	Pg.	Type	W.D.Cons.			
2/21/75	Simpson R + M Harwell J	SEE BACK			191	384	W	←			
2-21-75	SEE BACK	-			191	381	W	→			
1/2/81	Martha & Harwell, Ruth Simpson, Max	systems, Inc. EDS Computer			298	73	W	80 <sup>00</sup>			
City		G.M.D.	L.D.	L.L.	Dimensions		Acreage				
		890	15	1222	237x 174 irr		Return	Deed	Plat	Comp.	Used
Subdivision					Block	Lot	Plat Book	Page			
Dixie Industrial Park						3	7	208			
Brief Legal Description:											

Ruth B. Harwell -  $\frac{1}{3}$  INTEREST

Max Simpson -  $\frac{1}{3}$  INTEREST

~~Robert Simpson~~  $\frac{1}{3}$  INTEREST

Total - 100% INTEREST

Ruth B. Harwell -  $\frac{1}{3}$  int

Max Simpson -  $\frac{1}{3}$  int

Martha Jane Simpson -  $\frac{1}{3}$  int

Total - 100% interest

Property Acquired From:
Acct. No.

Photo	Call No
-------	---------


15N06D		247
Map	Block	Parcel

Date	Grantor (From)	Grantee (To)	D.B.	Pg.	Type	W.D. Cons
4/30/98	ESTATE MEZRITCH BERNARD	MEZRITCH, MARCIA LUCILLE	3102	336	EX'S DEED	-0-
1/26/01	MARCIA LUCILLE MEZRITCH TRUST	FRUCHTMAN, ELLEN RESMAN, NANCY	4431	56	TRUSTEES DEED	-0-
2/13/03	RESMAN, NANCY FRUCHTMAN, ELLEN	OSBORNE, GEORGE	5887	1	W/D	265. <sup>00</sup>

City	G.M.D.	L.D.	L.L.	Dimensions	Acreage				
					Return	Deed	Plat	Comp.	Used
	890	15	1222						

Subdivision	Block	Lot	Plat Bk.	Page
DIXIE INDUSTRIAL PARK		4	7	208

Brief Legal Description  
 \* D. 22 AC USED FOR R/W PER 2007 DEED 5853/508 4/2/03





Name On Return:	MAP	BLOCK	PAR	SUB
	OLD: 1508		187	
Name On Deed:	NEW: 1506D		Photo 247	Call No.

**FD-1**


15-8		187
Map	Block	Parcel

Property Address:		Property Acquired From:			
Acquired By:	Deed Will	Approximate Date Acquired:	Recorded Yes No	D.B. Pg.	Size: (Dim. or Ac.)
Bounded By:	N.	S.	E.	W.	

Date	Grantor (From)	Grantee (To)	D.B.	Pg.	Type	W.D. Cons.
11/01/93	Simpson R + M Harwell J	Orlando Wilson, Thomas E. &	136	275	w/d	2.00
6/74	" "	" "	166	602	<sup>C</sup> w/d	
6/28/74	Orlando Wilson, Thos E.	McZRITCH, BERNARD	166	603	w/d	20'0"

City	G.M.D.	L.D.	L.L.	Dimensions	Acreage				
					Return	Deed	Plat	Comp.	Used
	890	15	1222	142 x 303 111					
Subdivision					Block	Lot	Plat Book	Page	
Dixie Industrial Park						4	7	208	

Brief Legal Description: GR. 4




Property Acquired From:
Acct. No.

Photo	Call No

15N062		248
Map	Block	Parcel


Date	Grantor (From)	Grantee (To)			D.B.	Pg.	Type	W.D. Cons	
2/2/05	POSTELL, HEYWARD E.	THE HEYWARD ELISMA POSTELL REVOCABLE LIVING TRUST 1/2 INT. THE JANICE LYNN POSTELL REVOCABLE LIVING TRUST 1/2 INT.			9363	349	QC	2 Lots -0-	
City	G.M.D.	L.D.	L.L.	Dimensions	Acreage				
		15	1222	135X200	Return	Deed	Plat	Comp.	Used
Subdivision					Block	Lot	Plat Bk.	Page	
DIXIE INDUSTRIAL PARK						5	7	208	
Brief Legal Description									



Name On Return:	MAP OLD: 1508	BLOCK	PAR 188	SUB	No.	FD-1		
Name On Deed:	NEW: 1506D		248			15-8		188
					Map	Block	Parcel	

Property Address:				Property Acquired From:			
Acquired By:	Deed Will	Approximate Date Acquired:	Recorded Yes No	D.B.	Pg.	Size: (Dim. or Ac.)	
Bounded By:	N.	S.	E.	W.			

Date	Grantor (From)			Grantee (To)			D.B.	Pg.	Type	W.D.Cons.	
	Simpson R & M Harwell J.			BAGWELL & SPEARS, INC			140	9	W/D	9 <sup>00</sup>	
4/22/96				RUSK, LEE			2379	49	W/D	220 <sup>00</sup>	
6/5/99	RUSK, ALBERT LEE			POSTELL, HEYWARD E.			3675	234	W/D	2 LOTS 300 <sup>00</sup>	
	City	G.M.D.	L.D.	L.L.	Dimensions		Acreage				
		890	15	1222	135 X 323 200'		Return	Deed	Plat	Comp.	Used
	Subdivision						Block	Lot	Plat Book	Page	
	Dixie Industrial Park							5	7	208	
Brief Legal Description: <del>X</del> .29 AC ± USED FOR R/W PER 2003 DEED 6708-92. 3/18/04											



Property
Acquired From:
Acct. No.

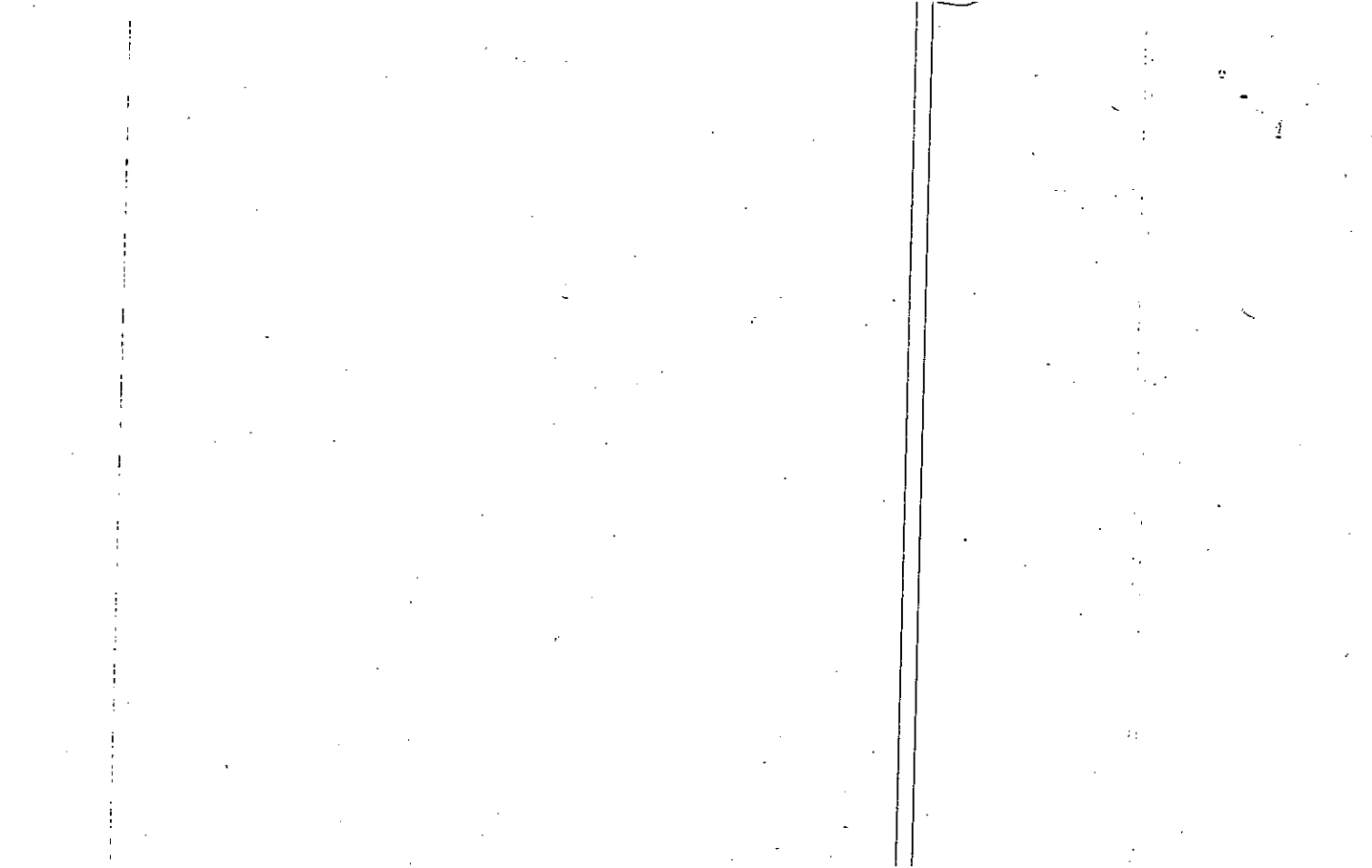
Photo	Call No
-------	---------

15N06D		249
Map	Block	Parcel

Date	Grantor (From)	Grantee (To)	D.B.	Pg.	Type	W.D.Cons
2/2/05	POSTELL HEYWARD E.	THE HEYWARD ELISHA POSTELL REVOCABLE LIVING TRUST	15N063	349	QC	2 LOTS -0-
		THE JANICE LYNN POSTELL REVOCABLE LIVING TRUST				

City	G.M.D.	L.D.	L.L.	Dimensions	Acreage				
		15	1222	150X125	Return	Deed	Plat	Comp.	Used

Subdivision	Block	Lot	Plat Bk.	Page
DIXIE INDUSTRIAL PARK		6	7	208
Brief Legal Description				





Name On Return:	MAP BLOCK	PAR SUB	FD-1	
OLD: 1508		189	15-8	189
Name On Deed:	NEW: 1506D	Photo Call No.	Map	Block Parcel
		249		

Property Address:	Property Acquired From:			
Acquired By: Deed Will	Approximate Date Acquired:	Recorded Yes No	D.B. Pg.	Size: (Dim. or Ac.)
Bounded By: N.	S.	E.	W.	

Date	Grantor (From)	Grantee (To)	D.B.	Pg.	Type	W.D. Cons.
	Simpson R & M Harwell, J	BAGWELL & SPEARS, INC	140	9	W/D	9 <sup>00</sup>
4/22/94		RUSK, LEE	2379	49	W/D	220 <sup>00</sup>
6/5/99	RUSK, ALBERT LEE	POSTELL, HEYWARD E	3675	234	W/D	2 LOTS 300 <sup>00</sup>

City	G.M.D.	L.D.	LL.	Dimensions	Acreage				
					Return	Deed	Plat	Comp.	Used
	890	15	1222	150 x 200 1/25					

Subdivision	Block	Lot	Plat Book	Page
Dixie Industrial Park		6	7	208

Brief Legal Description: ~~X~~.29 AC ± USED FOR R/W PER 2003 DEED 6708-92. 3/18/04

100

100

100

100

100

100

100

100

100

100

100

100

100

100

100

100

100

100

100



100

100

Property Acquired From:	MAP	BLOCK	PAR	SUB	15-8	Block	190
Acct. No.	OLD: 1508		190				
	NEW: 1506D		Photo	Call No	Map	Block	Parcel
			250				

Date	Grantor (From)	Grantee (To)	D.B.	Pg.	Type	W.D. Cons
2-14-90	Ledford, Claude Estees Jr.	Guice, Brenda L.	851	44	ED	0
8/9/99	GUICE, BRENDA L.	CHRISTINA B. COUCH, JEFFREY L.	3786	256	LTD WD	310.50
12/19/01	CHRISTINA B. COUCH, JEFFREY L.	ADVANCED AUTOMOTIVE RESOURCES, LLC	5013	226	W/D	425.00
2/5/07	ADVANCED AUTOMOTIVE RESOURCES, LLC	WORKMAN ENTERPRISES, LLC	9386	126	LTD WD	475.00

City	G.M.D.	L.D.	L.L.	Dimensions	Acreage				
					Return	Deed	Plat	Comp.	Used
		15	1222						
Subdivision					Block	Lot	Plat	Bk.	Page
Dizie Industrial Park						8	4		208
Brief Legal Description									



FD-1

Name On Return:

Photo	Call No.

15-8		190
Map	Block	Parcel

Name On Deed:

Property Address:

Property Acquired From:

Acquired By:	Deed Will	Approximate Date Acquired:	Recorded Yes No	D.B. Pg.	Size (Dim. or Ac.)
--------------	-----------	----------------------------	-----------------	----------	--------------------

Bounded By:	N.	S.	E.	W.
-------------	----	----	----	----

Date	Grantor (From)	Grantee (To)	D.B.	Pg.	Type	W.D.Cons.
1/25/74	Simpson R & M. Narwell J.	DUVALL, WINDOL EDWARD	157	25	10/0	12 <sup>00</sup>

1-10-78	Duwall Windol & Edward	Robertson, Lowell D	232	188	WD	55 <sup>00</sup>
---------	------------------------	---------------------	-----	-----	----	------------------

1/26/83	Robertson, Lowell D.	Ledford, Claude Estees, Jr.	339	221	0	11 <sup>20</sup>
---------	----------------------	-----------------------------	-----	-----	---	------------------

City	G.M.D.	L.D.	L.L.	Dimensions	Acreage				
					Return	Deed	Plat	Comp.	Used
	890	15	1222	100 x 427					

Subdivision	Block	Lot	Plat Book	Page
Dixie Industrial PARK		8	7	208

Brief Legal Description:

-----

-----

-----

-----

Property Acquired From:
Acct. No.

Photo	Call No
-------	---------


15ND6D		251
Map	Block	Parcel

Date	Grantor (From)	Grantee (To)	D.B.	Pg.	Type	W.D. Cons
11/11/05	COBB, JOHN BARTON	KIVES, BARRY W. & CAROL A.	9878	117	WD	270.00
8/20/07	KIVES, BARRY W. & CAROL A.	KIVES, CAROL A.	9820	218	QC	-0-
8/20/07	KIVES, BARRY W.	" " "	9840	249	REPEC QC	-0-

City	G.M.D.	L.D.	L.L.	Dimensions	Acreage				
					Return	Deed	Plat	Comp.	Used
		15	1222						

Subdivision	Block	Lot	Plat Bk.	Page
DIXIE INDUSTRIAL PARK		PART OF 9		

Brief Legal Description





Property Acquired From: Acct. No. - MAP OLD: 1508 - - - - - BLOCK PAR SUB 191 A - - - - - NEW: 1506D - - - - - 251


15-8		191A
Map	Block	Parcel

Date	Grantor (From)	Grantee (To)	D.B.	Pg.	Type	W.D. Cons
2/84	BOYD M. HAGAMAN, ARLENE J.	STARR VINYL DISTRIBUTING Co.	385	650	W	11 <sup>00</sup>
2/27/92	STARR VINYL DISTRIBUTING Co.	STARR VINYL SERVICES, INC.	1148	198	CORR W/D	-0-
2/27/92	STARR VINYL SERVICE, INC.	BOST, DAVID E. & COWARD, JAMES D. & ALLISON B	1148	201	W	40 <sup>00</sup>
2/27/92	BOST, DAVID E. & COWARD, JAMES D. & ALLISON B	HILL, LAMAR P.	1148	206	W	40 <sup>00</sup>
1/11/93	HILL, LAMAR P.	GIRARDEY-HENSON, CAROL	1376	194	W	98 <sup>00</sup>
12/17/99	GIRARDEY, CAROL HENSON	COBB, JOHN BARTON	3949	183	RECEIVERS DEED	135 <sup>00</sup>

City	G.M.D.	L.D.	L.L.	Dimensions	Acreage	Return	Deed	Plat	Comp.	Used
		15	1222							

Subdivision	Block	Lot	Plat Bk.	Page
Dixie Industrial Park		Part of 9		

Brief Legal Description



Property Acquired From: \_\_\_\_\_  
 MAP BLOCK  
 Acct. No. \_\_\_\_\_

OLD: 1508  
 NEW: 1506D

PAR SUB  
 191  
 Photo Call No  
 252

15-8  
 Map Block Parcel  
 191

APR 10 1983

Date	Grantor (From)	Grantee (To)	D.B.	Pg.	Type	W.D. Cons
11-82	Bobo-Dwens Inc.	Arlene J. Hagaman, Boyd M. *	369	505	W/D	56.30
7-7-88	Hagaman, Boyd M.	Hagaman, Arlene J.	278	256	W/D	—
2/20/98	Hagaman, Arlene J.	Hagaman, Phillip B.	3081	182	W/D	325.80

City	G.M.D.	L.D.	L.L.	Dimensions	Acreage				
					Return	Deed	Plat	Comp.	Used
		15	1222						

Subdivision	Block	Lot	Plat Bk.	Page
Quixie Industrial Park		9	7	28

Brief Legal Description  
 \_\_\_\_\_  
 \_\_\_\_\_

.....

.....

.....

.....

Name On Return:

Name On Deed:

Property Address:

Property Acquired From:

Acquired By: Deed Will

Approximate Date Acquired:

Recorded Yes No

D.B. Pg.

Size: (Dim. or Ac.)

Bounded By:

N.

S.

E.

W.

FD-1

Photo Call No.


15-8 191 Map Block Parcel

Date	Grantor (From)	Grantee (To)	D.B.	Pg.	Type	W.D.Cons.
	Simpson R + M + Harwell J	Duvall, Windol Edward	157	25	W/O	
1-10-78	Duvall, Windol + Edward	Robertson, Lowell D.	232	190	WD	12 <sup>00</sup>
11-82	Robertson, Lowell D.	Baba and Owens, Inc.	331	784	LWD	14 <sup>00</sup>

City	G.M.D.	L.D.	L.L.	Dimensions	Acreage				
					Return	Deed	Plat	Comp.	Used
	890	15	1222	165 x 427					

Subdivision	Block	Lot	Plat Book	Page
Dixie Industrial Park		9	7	208

Brief Legal Description:



Property Acquired From:	MAP BLOCK	PAR SUB	15-8		192
Acct. No.	OLD: 1508	Pl: 192 Call No	Map	Block	Parcel
	NEW: 1506D	253			

Rec. in '83

Date	Grantor (From)	Grantee (To)	D.B.	Pg.	Type	W.D. Cons
11-82	Bobo-Owens, Inc.	Arlene J. Hagaman, Boyd M. +	369	505	WD	56. <sup>30</sup>
7-7-88	Hagaman, Boyd M.	Hagaman, Arlene J.	728	256	dc	-
4/20/98	Hagaman, Arlene J.	Hagaman, Phillip B.	2081	182	W/D	325. <sup>00</sup>

City	G.M.D.	L.D.	L.L.	Dimensions	Acreage				
					Return	Deed	Plat	Comp.	Used
		15	1222						
Subdivision					Block	Lot	Plat Bk.	Page	
Dixie Industrial Park						10	7	208	
Brief Legal Description									

10


10



FD-1

Name On Return:				15-8		192
Name On Deed:		Photo	Call No.	Map	Block	Parcel
Property Address:			Property Acquired From:			
Acquired By:	Deed Will	Approximate Date Acquired:	Recorded Yes No	D.B. Pg.	Size: (Dim. or Ac.)	
Bounded By:	N.	S.	E.	W.		

Date	Grantor (From)	Grantee (To)				D.B.	Pg.	Type	W.D. Cons.	
2/25/80	Simpson R and M HARwell J	Bobo, Jimmy & David				281	689	W	180	
7-19-80	Bobo, Jimmy & David	Bobo, James L. & Thomas Owens				289	171	WD	-D-	
9/24/80	Bobo, James L. & Thomas Owens	Bobo-Owens, Inc.				293	566	W	380	
City		G.M.D.	L.D.	L.L.	Dimensions	Acreage				
		890	15	1222	135 x 426	Return	Deed	Plat	Comp.	Used
Subdivision						Block	Lot	Plat Book	Page	
Dixie Industrial Park							10	7	208	
Brief Legal Description:										




Property  
Acquired From:  
Acct. No.

MAP: BLOCK PAR SUB  
OLD: 1508 193  
NEW: 1506D 254

15-8		193
Map	Block	Parcel

Date	Grantor (From)	Grantee (To)	D.B.	Pg.	Type	W.D. Cons
8-23-84	Westmoreland Kenneth R.	Hill, Lamar P.	415	405	WD	12 <sup>00</sup>
10-2-84	Hill, Lamar P.	Watkins Marble Inc.	421	294	WD	20 <sup>00</sup>
1-24-85	Watkins Marble Inc.	Jane McCleskey Watkins, John E. &	Watkins 444	15	WD	40 <sup>00</sup>
9-28-90	Jane McCleskey Watkins Watkins, John E. &	Hicks, Jerry	922	154	WD	95 <sup>00</sup>

City	G.M.D.	L.D.	L.L.	Dimensions	Acreage				
	890	15	1222	100 x 425	Return	Deed	Plat	Comp.	Used
Subdivision					Block	Lot	Plat Bk.	Page	
Dixie Industrial Park						11	7	208	
Brief Legal Description									



FD-1

Name On Return:
Name On Deed:

Photo	Call No.
-------	----------

15-8		193
Map	Block	Parcel


Property Address:	Property Acquired From:				
Acquired By:	Deed <input type="checkbox"/> Will <input type="checkbox"/>	Approximate Date Acquired:	Recorded Yes <input type="checkbox"/> No <input type="checkbox"/>	D.B. <input type="checkbox"/> Pg. <input type="checkbox"/>	Size: (Dim. or Ac.)
Bounded By:	N.	S.	E.	W.	

Date	Grantor (From)	Grantee (To)	D.B.	Pg.	Type	W.D. Cons.
5-18-74	Simpson R & M Harwell J.	KRAMER, ROBERT L.	163	518	W/D	680
12-26-78	Kramer, Robert L.	Fogle, Robert W.	330 253	382 749	QCD W/D	5800
9-82	Fogle Robert W.	Westmoreland, Kenneth R.	330	383	W/D	900

City	G.M.D.	L.D.	L.L.	Dimensions	Acreage				
					Return	Deed	Plat	Comp.	Used
	890	15	1222	100 x 425					

Subdivision	Block	Lot	Plat Book	Page
Dixie Industrial Park		10	7	208

Brief Legal Description:



FD-1

Name On Return:	MAP OLD: 1508	BLOCK	PAR 194	SUB	15-8		194
Name On Deed:	NEW: 1506D		Photo 255	Call No.	Map	Block	Parcel

Property Address:	Property Acquired From:				
Acquired By:	Deed Will	Approximate Date Acquired:	Recorded Yes No	D.B. Pg.	Size: (Dim. or Ac.)
Bounded By:	N.	S.	E.	W.	

Date	Grantor (From)	Grantee (To)	D.B.	Pg.	Type	W.D.Cons.
5/8/73	Simpson R. & M. Harwell, J	Kramer, Robert L.	411	731	W/D	6.80
12-26-78	KRAMER, Robert L.	Fogle, Robert W.	253	749	W/D	58.00

City	G.M.D.	L.D.	L.L.	Dimensions	Acreage				
					Return	Deed	Plat	Comp.	Used
	890	15	1222	100 x 425					

Subdivision	Block	Lot	Plat Book	Page
Dixie Industrial Park		12	7	208

Brief Legal Description:

2  
—  
S  
11  
0




Property Acquired From:
Acct. No.

Photo	Call No
-------	---------

15N06D		256
Map	Block	Parcel

Date	Grantor (From)	Grantee (To)	D.B.	Pg.	Type	W.D. Cons
10/12/04	KENNESAW TRANSPORTATION, INC	POWELL, GARY KAREN E	7444	489	WD	2 LOTS 330.00

City	G.M.D.	L.D.	L.L.	Dimensions	Acreage				
					Return	Deed	Plat	Comp.	Used
		15	1222	100X424					
Subdivision					Block	Lot	Plat	Bk.	Page
DIXIE INDUSTRIAL PARK						13	7		208
Brief Legal Description									



FD-1

Name On Return:	MAP	BLOCK	PAR	SUB
	OLD: 1508		195	
Name On Deed:	NEW: 1506D		Photo	Cell No.
			256	


15-8		195
Map	Block	Parcel

Property Address:		Property Acquired From:			
Acquired By:	Deed Will	Approximate Date Acquired:	Recorded Yes No	D.B. Pg.	Size: (Dim. or Ac.)
Bounded By:	N.	S.	E.	W.	

Date	Grantor (From)	Grantee (To)	D.B.	Pg.	Type	W.D.Cons.
5/8/24	Simpson R & M Harwell J	TUCKER, JOHN Chas.	163	510	W/D	
9/82	TUCKER, JOHN CHARLES	KENNESAW TRANSPORTATION Co., INC.	330	82	W	16 <sup>50</sup>
3-90	Kennesaw Transportation Co., INC	Kennesaw Transportation, INC	858	655	WD	

City	G.M.D.	L.D.	L.L.	Dimensions	Acreage				
					Return	Deed	Plat	Comp.	Used
	890	15	1222	100 x 424					
Subdivision					Block	Lot	Plat Book	Page	
Dixie Industrial Park						13	7	208	

Brief Legal Description:



Name On Return: MAP BLOCK PAR SUB  
 OLD: 1508 196  
 Name On Deed: NEW: 1506D 257

15-8		196
Map	Block	Parcel


Property Address: \_\_\_\_\_ Property Acquired From: \_\_\_\_\_  
 Acquired By: Deed Will \_\_\_\_\_ Approximate Date Acquired: \_\_\_\_\_ Recorded Yes No \_\_\_\_\_ D.B. Pg. \_\_\_\_\_ Size: (Dim. or Ac.) \_\_\_\_\_  
 Bounded By: N. \_\_\_\_\_ S. \_\_\_\_\_ E. \_\_\_\_\_ W. \_\_\_\_\_

Date	Grantor (From)	Grantee (To)	D.B.	Pg.	Type	W.D. Cons.
9/82	PATRICK, C.W.	KENNESAW TRANSPORTATION, INC.	330	433	W	0
3-90	Kennesaw Transportation Co., INC	Kennesaw Transportation, Inc.	858	655	WD	2
10/12/04	KENNESAW TRANSPORTATION, INC	POWELL, GARY & KAREN'S	17444	489	WD	2 LOTS 330.00

City	G.M.D.	L.D.	L.L.	Dimensions	Acreage				
		15	1222		Return	Deed	Plat	Comp.	Used

Subdivision	Block	Lot	Plat Book	Page
DIXIE INDUSTRIAL PARK		14	7	208


Brief Legal Description:  
 \_\_\_\_\_  
 \_\_\_\_\_



FD-1

Name On Return:				15-8		196
Name On Deed:		Photo	Call No.	Map	Block	Parcel
Property Address:			Property Acquired From:			
Acquired By:	Deed Will	Approximate Date Acquired:	Recorded Yes No	D.B. Pg.	Size: (Dim. or Ac.)	
Bounded By:	N.	S.	E.	W.		

Date	Grantor (From)	Grantee (To)				D.B.	Pg.	Type	W.D.Cons.	
5/8/74	Simpson R & M Harwell J.	TUCKER, JOHN CHAS.				163	510			
1-11-80	Tucker, John Chas.	Plemons, Margaret				279	487	W/D	60. <sup>00</sup>	
1-30-81	Plemons, Margaret	Patrick, C. W.				298	937	W/D	32. <sup>00</sup>	
City		G.M.D.	L.D.	L.L.	Dimensions	Acreage				
		8.90	15	1222	100 x 423	Return	Deed	Plat	Comp.	Used
Subdivision						Block	Lot	Plat Book	Page	
Dixie Industrial Park							14	7	208	
Brief Legal Description:										






Name On Return:	MAP OLD: 1508	BLOCK	PAR 197	SUB Call No.	ED-1		
Name On Deed:	NEW: 1506D		Photo 258		15-8	197	
Property Address:			Property Acquired From:				
Acquired By:	Deed Will	Approximate Date Acquired:	Recorded Yes No	D.B. Pg.	Size: (Dim. or Ac.)		
Bounded By:	N.	S.	E.	W.			

Date	Grantor (From)	Grantee (To)	D.B.	Pg.	Type	W.D. Cons.
8/19/73	Simpson R & W Harwell	Mann, Rex William	149	322	WD	8.20
6-6-77	Mann, Rex William	Wilson, James R. Lynda Gale	219	2	W	6.00
8-9-85	Wilson, James R.	Brooks, Billy Joe &	478	459	WD	135.00

City	G.M.D.	L.D.	L.L.	Dimensions	Acreage				
	890	15	1222	100 x 40 ft	Return	Deed	Plat	Comp.	Used

Subdivision	Block	Lot	Plat Book	Page
Dixie Industrial Park		15	7	208

Brief Legal Description:



FD-1

Name On Return:	MAP BLOCK	PAR SUB	15-8			198			
	OLD: 1508	198							
Name On Deed:	NEW: 1506D	Photo	Ccli No.		Map			Block	Parcel
		259							


Property Address:				Property Acquired From:				
Acquired By:	Deed Will	Approximate Date Acquired:	Recorded Yes No	D.B.	Pg.	Size: (Dim. or Ac.)		
Bounded By:	N.	S.	E.	W.				

Date	Grantor (From)	Grantee (To)	D.B.	Pg.	Type	W.D. Cons.
10-4-83	Tutterow Enterprises, Inc.	Bruce, Charles	369	319	WD	8 <sup>00</sup>
4/16/04	BRUCE, CHARLES W.	BRUCE, ROSA M.	7014	405	DC	+TRACTS -0-

City	G.M.D.	L.D.	L.L.	Dimensions	Acreage				
	890	15	1222	100 x 342 111	Return	Deed	Plat	Comp.	Used

Subdivision	Block	Lot	Plat Book	Page
Dixie Industrial Park		16	7	208

Brief Legal Description:



Name On Return:

Name On Deed:

Property Address:

Property Acquired From:

Acquired By: Deed  Will

Approximate Date Acquired:

Recorded Yes  No

D.B.  Pg.

Size: (Dim. or Ac.)

Bounded By:

N.

S.

E.

W.

Photo	Call No.

FD-1


15-8		198
Map	Block	Parcel

Date	Grantor (From)	Grantee (To)	D.B.	Pg.	Type	W.D. Cons.
8/31/79	Simpson A & M Harwell J.	Harwell, John B. Simpson, Robert H. &	271	54	W	1200
2/25/80	Tutterow Enterprises	Anderson, Carl E.	281	661	W	600
4/25/80	Anderson, Carl E.	Tutterow Enterprises	330 285	633 541	WD W	626

City	G.M.D.	L.D.	L.L.	Dimensions	Acreage				
	890	15	1222	100 x 342 irr	Return	Deed	Plat	Comp.	Used

Subdivision	Block	Lot	Plat Book	Page
Dixie Industrial PARK		16	7	208

Brief Legal Description:



Property Acquired From:	MAP OLD: 1508	BLOCK	PAR 199	SUB
Acct. No.	NEW: 1506D	Photo	Call No	260


15-8		199
Map	Block	Parcel

Date	Grantor (From)	Grantee (To)	D.B.	Pg.	Type	W.D. Cons
10-486	Tutterow Enterprises	ARMOUR, Bruce	569	479	W	5 <sup>00</sup>
4/16/04	BRUCE, CHARLES W.	BRUCE, ROSA M.	7014	405	QC	+TRACTS -0-

City	G.M.D.	L.D.	L.L.	Dimensions	Acreage				
		15	1222		Return	Deed	Plat	Comp.	Used

Subdivision	Block	Lot	Plat	Bk.	Page
Dixie Industrial Park		17	7		208

Brief Legal Description





FD-1

Name On Return:

Photo	Call No.

15-8		199
Map	Block	Parcel

Name On Deed:

Property Address:

Property Acquired From:

Acquired By:	Deed Will	Approximate Date Acquired:	Recorded Yes No	D.B. Pg.	Size: (Dim. or Ac.)
--------------	-----------	----------------------------	-----------------	----------	---------------------

Bounded By:	N.	S.	E.	W.
-------------	----	----	----	----

Date	Grantor (From)	Grantee (To)	D.B.	Pg.	Type	W.D.Cons.
8/31/79	Simpson R & M Harwell J	Harwell, John B. Simpson, Robert, Max &	27/	54	W	12 <sup>00</sup>
2/25/80	Tutterow Enterprise	Anderson, Carl E.	28/	661	W	6 <sup>00</sup>
4/25/80	Anderson, Carl E.	Tutterow Enterprises Inc.	336 285	633 54	WD W	6 <sup>00</sup>

City	G.M.D.	L.D.	L.L.	Dimensions	Acreage				
					Return	Deed	Plat	Comp.	Used
	890	15	1222	276 x 135					

Subdivision	Block	Lot	Plat Book	Page
Alvie Industrial PARK		17	7	208

Brief Legal Description:

10/15/1911

Name On Return:	MAP OLD: 1508	BLOCK	PAR 200	SUB
Name On Deed:	NEW: 1506D		Photo 261	Call No.

FD-1

15-8		200
Map	Block	Parcel


Property Address:		Property Acquired From:			
Acquired By:	Deed _____ Will _____	Approximate Date Acquired:	Recorded Yes _____ No _____	D.B. _____ Pg. _____	Size: (Dim. or Ac.)
Bounded By:	N.	S.	E.	W.	

Date	Grantor (From)	Grantee (To)	D.B.	Pg.	Type	W.D. Cons.
11/8/80	Simpson R & M Harwell J.	Mallard, W.C. & Barton, G.R. Core, J.L., Woodsley, M.A.	295	732	W	5.00
9-82	Core, J.L. Etal	Armour, Frances Jewell	329	332	WD	9.00

City	G.M.D.	L.D.	L.L.	Dimensions	Acreage				
	890	15	1222	162 x 141	Return	Deed	Plat	Comp.	Used

Subdivision	Block	Lot	Plat Book	Page
Dixie Industrial Park		18	7	208

Brief Legal Description:




Property Acquired From:	MAP --- BLOCK	PAR --- SUB
Acct. No.	OLD: 1508	201
	NEW: 1506D	Photo 262
		Call No

15-8		201
Map	Block	Parcel

15-11-88  
262

Date	Grantor (From)	Grantee (To)	D.B.	Pg.	Type	W.D.Cons
12-3-88	Rodgers, Fay H.	Rodgers, David H.	963	4	WD	-
3-11-91	Rodgers, David H.	Beverly P. & McAbee McAbee, Paul M. &	963	5	WD	65 <sup>00</sup>
3/31/94		McABEE, PAUL	1806	251	QC	-0-
11/12/00	PEARSON, J. B.	" "	5027	468	QC	FOR .15 AC -0-
7/1/04	McABEE, PAUL	SUSAN E. & MARRIOTT, WILLIAM R. & CHYSON, STEPHEN	7219	270	WD	270. <sup>00</sup>

City	G.M.D.	L.D.	L.L.	Dimensions	Acreage				
				138' x 263'	Return	Deed	Plat	Comp.	Used
		15	1222	163					
Subdivision					Block	Lot	Plat Bk.	Page	
Dixie Industrial Park						21	1	208	
Brief Legal Description					EPT OF 22				



Name On Return:  
 Name On Deed:

Photo Call No.

**FD-1**  
 15-8 201  
 Map Block Parcel

Property Address: Property Acquired From:

Acquired By: Deed Will \_\_\_\_\_ Approximate Date Acquired: Recorded Yes \_\_\_\_\_ No \_\_\_\_\_ D.B. \_\_\_\_\_ Pg. \_\_\_\_\_ Size: (Dim. or Ac.)


Bounded By: N. S. E. W.

Date	Grantor (From)	Grantee (To)	D.B.	Pg.	Type	W.D.Cons.
6-76	Simpson R. E. M. Harwell, J.	Scroggs, Darrel	199	322	W	728
9-15-86	Scroggs, Darrel	Rodgers, David H.	567	59	W	6000
9-15-86	Rodgers, David H.	Fay H. Rodgers, David H. &	567	64	Ac	—

City	G.M.D.	L.D.	L.L.	Dimensions	Acreage				
					Return	Deed	Plat	Comp.	Used
	890	15	1222	138.4 263					

Subdivision	Block	Lot	Plat Book	Page
Dixie Industrial Park		<del>18</del> 21	7	208

Brief Legal Description:





Property Acquired From:
Acct. No.

Photo	Call No
-------	---------


15ND66D		263
Map	Block	Parcel

Date	Grantor (From)	Grantee (To)	D.B.	Pg.	Type	W.D. Cons
8/12/03	ESTATE PEARSON, JAMES BAGCOM	DAVIS, TINA PEARSON, TRACY B.	6438	454	DOA	2 PARCELS -0-

City	G.M.D.	L.D.	L.L.	Dimensions	Acreage				
					Return	Deed	Plat	Comp.	Used
		15	1155	BOX 2146					

Subdivision	Block	Lot	Plat Bk.	Page
DIXIE INDUSTRIAL PARK		PART OF 22	7	208

Brief Legal Description



Name On Return:	MAP: 1508	BLOCK: 202	PAR: 202	SUB:
Name On Deed:	NEW: 1506D	Photo: 263	Call No.:	

FD-1

15-8		202
Map	Block	Parcel

Property Address:		Property Acquired From:			
Acquired By:	Deed Will	Approximate Date Acquired:	Recorded Yes No	D.B. Pg.	Size: (Dim. or Ac.)
Bounded By:	N.	S.	E.	W.	

Date	Grantor (From)	Grantee (To)	D.B.	Pg.	Type	W.D. Cons.
1/24/75	Simpson, R & M Harwell, D.	Young, Maynard E. Jr.	175	491	W	6 <sup>80</sup>
8-25-78	Young, Maynard E. Jr.	Pearson, J. B & Neese, Thomas L. Co. Bunnite & Pool Co.	245	498	WD	8 <sup>00</sup>
4/5/94		PEARSON, J. B.	1817	334	W/D	123. <sup>00</sup>

City	G.M.D.	L.D.	L.L.	Dimensions	Acreage				
	850	15	1222	105' x 264' 80	Return	Deed	Plat	Comp.	Used


Subdivision	Block	Lot	Plat Book	Page
Dixie Industrial PARK	PAR OF	22	7	208

Brief Legal Description:


---



---







FD-1

Name On Return:	MAP OLD: 1508	BLOCK	PAR 203	SUB	15-8		203
Name On Deed:	NEW: 1506D		Photo 264	Call No	Map	Block	Parcel


Property Address:			Property Acquired From:				
Acquired By:	Deed Will	Approximate Date Acquired:	Recorded Yes No	D.B.	Pg.	Size (Dim. or Ac.)	
Bounded By:	N.	S.	E.				W.

Date	Grantor (From)	Grantee (To)	D.B.	Pg.	Type	W.D.Cons.
1/4/74	Simpson R & M. Harwell J.	Young Maynard E. Jr.	156	149	W	680
2-9-78	Young, Maynard E. Sr.	Pearson, J.B & Neese Thomas L. Ga. Guadite & Pool Co.	235	137	WD	900
4/5/94			1817	334	WD	123. <sup>00</sup>

City	G.M.D.	L.D.	L.L.	Dimensions	Acreage				
	890	15	1222	266 x 20 x 228 + 229 i r v	Return	Deed	Plat	Comp.	Used

Subdivision			Block	Lot	Plat Book	Page
Dixie Industrial Park				<del>23</del>	7	208

Brief Legal Description:






Property Acquired From:	MAP OLD: 1508	BLOCK	PAR 204	SUB
Acct. No.	NEW: 1506D		Photo 265	Call No

15-8		204
Map	Block	Parcel

Date	Grantor (From)	Grantee (To)	D.B.	Pg.	Type	W.D. Cons
2-27-92	Hill, LAMAR P.	COWARD, JAMES D. COWARD, ALISON B. BOST, DAVID E.	1148	211	WD	40.00

City	G.M.D.	L.D.	L.L.	Dimensions	Acreage				
					Return	Deed	Plat	Comp.	Used

Subdivision	Block	Lot	Plat Bk.	Page
Dixie Industrial Park		24	7	208
Brief Legal Description				



Name On Return:

Photo	Call No.

15-8		204
Map	Block	Parcel

Name On Deed:


Property Address:

Property Acquired From:

Acquired By:	Deed Will	Approximate Date Acquired:	Recorded Yes No	D.B. Pg.	Size: (Dim. or Ac.)
--------------	-----------	----------------------------	-----------------	----------	---------------------

Bounded By:	N.	S.	E.	W.
-------------	----	----	----	----

Date	Grantor (From)			Grantee (To)			D.B.	Pg.	Type	W.D. Cons.	
4/24/81	Sandman, J.A. Smith, Raymond T.			Supply Co., Inc. South Cobb Lighting			303	330	W	10 <sup>00</sup>	
3/88	SOUTH COBB LIGHTING & SUPPLY CO.			HILL, LAMAR - 59 <sup>100</sup> int. BETTY - 460 int.			698	325	QC	98 <sup>50</sup>	
2/27/90	Hill, Betty M.			Hill, Lamar Parker			877	590	Gift	—	
City		G.M.D.	L.D.	L.L.	Dimensions		Acreage				
							Return	Deed	Plat	Comp.	Used
Subdivision							Block	Lot	Plat Book	Page	
Dixie Industrial Park								24	7	208	
Brief Legal Description:											



Name On Return:

Name On Deed:

Property Address:

Property Acquired From:

Acquired By:	Deed Will	Approximate Date Acquired:	Recorded Yes No	D.B. Pg.	Size: (Dim. or Ac.)
--------------	-----------	----------------------------	-----------------	----------	---------------------

Bounded By:	N.	S.	E.	W.
-------------	----	----	----	----

FD-1

15-8		204
Map	Block	Parcel

Date	Grantor (From)	Grantee (To)	D.B.	Pg.	Type	W.D.Cons.
1974	Simpson R & M Harwell J	Fowler, Byron M.	168	303	W	680
1978	Fowler, Byron M.	Fowler, Dianne	251	188	WD	-0-
12-30-79	Fowler, Dianne	J. A. Sandmann Smith Raymond T. &	281	308	WD	100

City	G.M.D.	L.D.	L.L.	Dimensions	Acreage				
	890	15	122	120 x 315 11r	Return	Deed	Plat	Comp.	Used

Subdivision	Block	Lot	Plat Book	Page
Dixie Industrial Park		24	7	208

Brief Legal Description:



Name On Return:	MAP OLD: 1508	BLOCK	PAR 205	SUB
Name On Deed:	NEW: 1506D		Photo 266	Call No.

**FD-1**

15-8		205
Map	Block	Parcel


Property Address:				Property Acquired From:			
Acquired By:	Deed Will	Approximate Date Acquired:	Recorded Yes No	D.B.	Pg.	Size: (Dim. or Ac.)	
Bounded By:	N.	S.	E.	W.			

Date	Grantor (From)	Grantee (To)	D.B.	Pg.	Type	W.D.Cons.
9-9-74	Simpson, R. & M. Harwell, J.	Kay, Paul D.	176	445	WD	460
9-26-78	Kay, Paul D.	Hicks, Jerry J.	247	377	WD	900

City	G.M.D.	L.D.	L.L.	Dimensions	Acreage				
					Return	Deed	Plat	Comp.	Used
	890	15	1222	110 x 364 irr					

Subdivision	Block	Lot	Plat Book	Page
Dixie Industrial Park		25 <del>24</del>	7	208

Brief Legal Description:





Name On Return: MAP 1508 BLOCK PAR 206 SUB  
 Name On Deed: NEW: 1506D 267

FD-1

158		206
Map	Block	Parcel


Property Address: 114 Dixie Dr. Woodstock, GA Property Acquired From:  
 Acquired By: Deed Will Approximate Date Acquired: Recorded Yes No D.B. Pg. Size: (Dim. or Ac.)  
 Bounded By: N. S. E. W.

Date	Grantor (From)	Grantee (To)	D.B.	Pg.	Type	W.D. Cons.
9/9/74	Simpson, R & M Hawwell, J.	Gatewood, Marvin	190	204	W	6 <sup>00</sup>
4-9-76	GATEWOOD, MARVIN	McAbee, Paul M.	196	105	W	2
10-5-84	McAbee, Paul	Olah, John	423	397	WD	72 <sup>00</sup>

City	G.M.D.	L.D.	L.L.	Dimensions	Acreage				
	815	15	1222	320 x 100 100	Return	Deed	Plat	Comp.	Used

Subdivision	Block	Lot	Plat Book	Page
Dixie Industrial Park		26	7	208

Brief Legal Description:



Property Acquired From:	MAP	BLOCK	PAR	SUB
Acct. No.	OLD: 1508		207	
	NEW: 1506D		Photo 268	Call No

15-8		207
Map	Block	Parcel


Date	Grantor (From)	Grantee (To)	D.B.	Pg.	Type	W.D. Cons
11888	Sosebee Ralph E, Jr. Est.	Sosebee, Mary Jeanette Goodwin <del>int.</del>	686	197	EX	—
6/28/99	SOSEBEE, MARY J GOODEN; MC WHORTER, WM. NORRIS	RAMCAT, INC	3714	325	W/D	235.00
1/9/04	RAMCAT, INC	DLP PROPERTIES, LLC AUTO SOURCE INDUSTRIES, INC	6899	116 114	QC W/D	285.00
1/9/04	AUTO SOURCE INDUSTRIES, INC	DLP PROPERTIES, LLC	8404	167	QC	-0-

City	G.M.D.	L.D.	L.L.	Dimensions	Acreage				
		15	1222		Return	Deed	Plat	Comp.	Used

Subdivision	Block	Lot	Plat Bk.	Page
Dixie Industrial Park		27	7	208

Brief Legal Description


REC 12-7-05



FD-1

Name On Return:				15-8		207	
Name On Deed:		Photo		Call No.		Map	
Property Address:				Property Acquired From:			
Acquired By:	Deed Will	Approximate Date Acquired:	Recorded Yes No	D.B.	Pg.	Size: (Dim. or Ac.)	
Bounded By:	N.	S.	E.				W.

Date	Grantor (From)	Grantee (To)				D.B.	Pg.	Type	W.D.Cons.	
4/23/74	Simpson H & M Harwell J.	AIP Conditioning Inc. Arnul Burns Heating &				162	345	W	6-20	
9/9/74	AIP Cond. Inc. Arnul Burns Heating &	Burns Jack F.				219 169	398 623	W	=	
6-9-77	Burns, Jack F.	Sosebee, Ralph Ellis Jr. M <sup>rs</sup> Whorter, William Norris				219 <del>297</del>	279	W	800	
City		G.M.D.	L.D.	L.L.	Dimensions	Acreage				
		890	15	1224	320 x 135 irr	Return	Deed	Plat	Comp.	Used
Subdivision						Block	Lot	Plat Book	Page	
Dixie Industrial Park							27	7	208	
Brief Legal Description:										



Property Acquired From:
Acct? No.


Photo	Call No

15-6D		269
Map	Block	Parcel

Date	Grantor (From)	Grantee (To)	D.B.	Pg.	Type	W.D.Cons
3/3/95	SPINALIGHT CORP.	WILSON, BLAKE L. LAUR, DONALD B.	2038	136	W/D	125. <sup>00</sup>
4/6/00	WILSON, BLAICE L. & LAUR, DONALD B.	LGF, INC.	4098	186	W/D	160. <sup>00</sup>

City	G.M.D.	L.D.	L.L.	Dimensions	Acreage				
		15	1221 1222		Return	Deed	Plat	Comp.	Used


Subdivision	Block	Lot	Plat Bk.	Page
DIXIE INDUSTRIAL PARK		28	7	208
Brief Legal Description				





Name On Return:	MAP BLOCK	PAR SUB	FD 1		
	OLD: 1508	208 Photo	Call No.	15-8	208
Name On Deed:	NEW: 1506D	269	Map	Block	Parcel
Property Address:	Property Acquired From:				
Acquired By:	Deed Will	Approximate Date Acquired:	Recorded Yes No	D.B. Pg.	Size (Dim. or Ac.)
Bounded By:	N.	S.	E.	W.	

Date	Grantor (From)	Grantee (To)	D.B.	Pg.	Type	W.D. Cons.					
5/20/80	Whitley, Elbert Lee	Worley, Donald	286	367	W	40 <sup>00</sup>					
8-31-81	Worley, Donald	Cirou, Martin Kirchhoffer, Gerald L.	310	285	WD	17 <sup>00</sup>					
4-84	Kirchhoffer, Gerald L.	Spinalight Corp.	398	585	W	-0-					
City		G.M.D.	L.D.	L.L.	Dimensions		Acreage				
		890	15	1222			Return	Deed	Plat	Comp.	Used
Subdivision					Block	Lot	Plat Book	Page			
Dixie Industrial Park						28	7	208			
Brief Legal Description:											



Name On Return:

Name On Deed:

Property Address:

Property Acquired From:

Acquired By: Deed  Will

Approximate Date Acquired:

Recorded Yes  No

D.B.  Pg.

Size: (Dim. or Ac.)

Bounded By:

N.

S.

E.

W.

Photo	Call No.

FD-1

15-8	<del>15-8</del>	208
Map	Block	Parcel

Date	Grantor (From)	Grantee (To)	D.B.	Pg.	Type	W.D.Cons.
6-15-76	Simpson R & M Harwell, J	Hester, Thurman	199	711	W	4 <sup>00</sup>
12-20-76	Hester, Thurman	Hester Enterprises, Inc.	209	397	W	—
11-77	HESTER ENTERPRISES, INC.	WHITLEY, ELBERT LEE	230	481	W	5 <sup>00</sup>

City	G.M.D.	L.D.	L.L.	Dimensions	Acreage				
					Return	Deed	Plat	Comp.	Used
	890	15	1222	260 X 200 irr.					

Subdivision	Block	Lot	Plat Book	Page
Dixie Industrial Park		28	7	208

Brief Legal Description:

10  
11  
12  
13  
14  
15  
16  
17  
18  
19  
20  
21  
22  
23  
24  
25  
26  
27  
28  
29  
30  
31  
32  
33  
34  
35  
36  
37  
38  
39  
40  
41  
42  
43  
44  
45  
46  
47  
48  
49  
50  
51  
52  
53  
54  
55  
56  
57  
58  
59  
60  
61  
62  
63  
64  
65  
66  
67  
68  
69  
70  
71  
72  
73  
74  
75  
76  
77  
78  
79  
80  
81  
82  
83  
84  
85  
86  
87  
88  
89  
90  
91  
92  
93  
94  
95  
96  
97  
98  
99  
100

Name On Return:	MAP OLD: 1508	BLOCK	PAR 209	SUB	FD-1 15-8 . 209		
Name On Deed:	NEW: 1506D		Photo 270	Call No.			
					Map	Block	Parcel


Property Address:			Property Acquired From:			
Acquired By:	Deed Will	Approximate Date Acquired:	Recorded Yes No	D.B.	Pg.	Size: (Dim. or Ac.)
Bounded By:	N.	S.	E.	W.		

Date	Grantor (From)	Grantee (To)	D.B.	Pg.	Type	W.D.Cons.
6-14-76	Simpson, R & M. Harwell, J	Sommerville, Earl A. & Verdie P.	200	106	W	5 <sup>00</sup>
1-25-85	Verdie P. Sommerville, Earl A. &	Anderson, J. Whyman	438	550	WD	20 <sup>00</sup>
8-30-91	Anderson, J. Whyman	Jeannie Pooler Smith Smith, Russell Kirk &	1055	29	WD	170 <sup>00</sup>

City	G.M.D.	L.D.	L.L.	Dimensions	Acreage				
	890	15	1022	474 x 275 111	Return	Deed	Plat.	Comp.	Used

Subdivision	Block	Lot	Plat Book	Page
Dixie Industrial Park		28	7	208

Brief Legal Description:



Name On Return:	MAP OLD: 1508	BLOCK	PAR 210	SUB
Name On Deed:	NEW: 1506D		Photo 271	Call No.

*FD-1*

15-8		210
Map	Block	Parcel

Property Address:			Property Acquired From:		
Acquired By:	Deed Will	Approximate Date Acquired:	Recorded Yes No	D.B. Pg.	Size (Dim. or Ac.)
Bounded By:	N.	S.	E.	W.	

Date	Grantor (From)	Grantee (To)	D.B.	Pg.	Type	W.D. Cons.
5/17/74	Simpson, R & M Harwell, J	Sprinkler Co, Inc. Maretta Automatic	163	594	W	620

City	G.M.D.	L.D.	L.L.	Dimensions	Acreage				
	898	15	1,222	110 x 474	Return	Deed	Plat	Comp.	Used


Subdivision	Block	Lot	Plat Book	Page
Dixie Industrial Park		30	7	208

Brief Legal Description:

---



---





Name On Return:	MAP BLOCK	PAR SUB
	OLD: 1508	211
Name On Deed:	NEW: 1506D	Photo Call No.
		272

FD-1

158		211
Map	Block	Parcel

Property Address:		Property Acquired From:			
Acquired By:	Deed Will	Approximate Date Acquired:	Recorded Yes No	D.B. Pg.	Size: (Dim. or Ac.)
Bounded By:	N.	S.	E.	W.	

Date	Grantor (From)	Grantee (To)	D.B.	Pg.	Type	W.D.Cons.
5/11/73	Simpson R & M Harwell, J.	Underwood, James Larry	142	297	WD	7.50

City	G.M.D.	L.D.	L.L.	Dimensions	Acreage				
					Return	Deed	Plat	Comp.	Used
	890	15	1222	110 x 474					

Subdivision	Block	Lot	Plat Book	Page
Dixie Industrial Park		31	7	208

Brief Legal Description:

---



---

