


MAP	BLOCK	PAR	SUB
OLD: 1507B	001		
NEW: 1505D	Phc001	Call No	

Property Acquired From:
Acct. No.

15-7B		1
Map	Block	Parcel

Date	Grantor (From)	Grantee (To)	D.B.	Pg.	Type	W.D. Cons
10-16-92	OAKWOOD PROPERTIES, INC	Nelson, William H, Jr	1316	17	WD	20 th

City	G.M.D.	L.D.	L.L.	Dimensions	Acreage				
		15	1006		Return	Deed	Plat	Comp.	Used
Subdivision					Block	Lot	Plat Bk.	Page	
ETOWAH VALLEY ESTATES UNIT 1						1	42	105	
Brief Legal Description									



Property Acquired From:	MAP BLOCK PAR SUB OLD: 1507B 002
Acct. No. 1103 E.T.W.	NEW: 1505D 002

15-7B		2
Map	Block	Parcel

Date	Grantor (From)	Grantee (To)	D.B.	Pg.	Type	W.D. Cons
6-19-92	OAKWOOD PROPERTIES, INC	Hicks, James K. & Sam E. Sr.	1244	143	WD	20.00
7-15-92	Hicks, James K. & Sam E. Sr.	Hicks & Hicks Quality BLD. INC.	1248	235	WD	20.00
10-23-92	Hicks + Hicks Quality BLD. Inc	Margaret L. Wilson (Jr. then of Surv.) Wilson, Harry E., Jr. &	1318	245	WD	142.00

City	G.M.D.	L.D.	L.L.	Dimensions	Acreage				
		15	1006		Return	Deed	Plat	Comp.	Used
Subdivision					Block	Lot	Plat Bk.	Page	
ETOWAH VALLEY ESTATES UNIT 1						2	42	105	
Brief Legal Description									



MAP BLOCK PAR SUB

OLD: 1507B

003

Property Acquired From:

Acct. No. 1105 Etowah Valley Estates

NEW: 1505D

Phot003

Call No

15-7B

3

Map

Block

Parcel

Date	Grantor (From)	Grantee (To)	D.B.	Pg.	Type	W.D. Cons
8-14-92	OAKWOOD PROPERTIES, INC	RAY REECE CONST, INC	1265	267	WD	20. ⁰⁰
10-30-92	Ray Reece Const, Inc.	Hutchings, Jeffrey K.	1323	292	WD	94.90

City	G.M.D.	L.D.	L.L.	Dimensions	Acreage				
					Return	Deed	Plat	Comp.	Used
		15	1006						
Subdivision					Block	Lot	Plat Bk.	Page	
ETOWAH VALLEY ESTATES UNIT 1						3	42	105	
Brief Legal Description									



MAP	BLOCK	PAR	SUB
004			
004		Call No	

Property
Acquired From:
Acct. No.

OLD: 1507B
NEW: 1505D


15-7B		4
Map	Block	Parcel

Date	Grantor (From)	Grantee (To)	D.B.	Pg.	Type	W.D.Cons
7-8-92	OAKWOOD PROPERTIES, INC	Holman Enterprise, Inc.	1246	208	WD	20.00
7-8-92	Oakwood Properties, Inc.	Holman, Todd	1423	283	WD	Re-Record

City	G.M.D.	L.D.	L.L.	Dimensions	Acreage				
					Return	Deed	Plat	Comp.	Used
		15	100	6					

Subdivision	Block	Lot	Plat Bk.	Page
ETOWAH VALLEY ESTATES UNIT 1		4	42	105

Brief Legal Description



Property Acquired From: Acct. No. OLD: 1507B NEW: 1505D

MAP BLOCK PAR SUB 005 Ph005 Call No

15-7B 5 Map Block Parcel

Date	Grantor (From)	Grantee (To)	D.B.	Pg.	Type	W.D. Cons
5-19-92	OAKWOOD PROPERTIES, INC	Pruitt, Billy L.	1202	280	WD	20.00
8-28-92	Pruitt, Billy L.	Nejad, Salman M.	1290	283	WD	86.00

City	G.M.D.	L.D.	L.L.	Dimensions	Acreage				
					Return	Deed	Plat	Comp.	Used
		15	1006						

Subdivision	Block	Lot	Plat Bk.	Page
ETOWAH VALLEY ESTATES UNIT 1		5	42	105

Brief Legal Description



MAP BLOCK PAR SUB

OLD: 1507B	006
NEW: 1505D	Ph006 Call No

Property
Acquired From:
Acct. No.

15-7B		6	
Map	Block	Parcel	

Date	Grantor (From)	Grantee (To)	D.B.	Pg.	Type	W.D. Cons
7-8-92	OAKWOOD PROPERTIES, INC	Holman Enterprises Inc	1246	207	WD	20 ⁰⁰

City	G.M.D.	L.D.	L.L.	Dimensions	Acreage				
					Return	Deed	Plat	Comp.	Used
			15	1006					

Subdivision	Block	Lot	Plat Bk.	Page
ETOWAH VALLEY ESTATES UNIT 1		6	42	105

Brief Legal Description







MAP	BLOCK	PAR	SUB
OLD: 1507B	009		
NEW: 1505D	F1009	Call No	

Property Acquired From:
Acct. No.


15-7B		9
Map	Block	Parcel

Date	Grantor (From)	Grantee (To)	D.B.	Pg.	Type	W.D. Cons
5/29/92	OAKWOOD PROPERTIES, INC	McDaris, Ernest J.	1209	147	WD	20.8
12-31-92	McDaris, Ernest J.	Roark, Barbara Hobbs	1370	337	WD	92.50

City	G.M.D.	L.D.	L.L.	Dimensions	Acreage				
					Return	Deed	Plat	Comp.	Used
		15	1006						

Subdivision	Block	Lot	Plat Bk.	Page
ETOWAH VALLEY ESTATES UNIT 1		9	42	105

Brief Legal Description




MAP BLOCK PAR SUB

Property Acquired From:	OLD: 1507B	010		15-7B		10
Acct. No.	NEW: 1505D	Phc010	Call No	Map	Block	Parcel

Date	Grantor (From)	Grantee (To)	D.B.	Pg.	Type	W.D. Cons
8/5/92	OAKWOOD PROPERTIES, INC	HICKS + Builders, Inc HICKS Quality	1274	109	WD	20: 15

City	G.M.D.	L.D.	L.L.	Dimensions	Acreage				
		15	1005 1006		Return	Deed	Plat	Comp.	Used
Subdivision					Block	Lot	Plat Bk.	Page	
ETOWAH VALLEY ESTATES UNIT 1						10	42	105	
Brief Legal Description									



MAP BLOCK PAR SUB

OLD: 1507B	011
NEW: 1505D	Plat No Call No

Property Acquired From:
Acct. No.

15-7B		11
Map	Block	Parcel

Date	Grantor (From)	Grantee (To)	D.B.	Pg.	Type	W.D. Cons
6/9/92	OAKWOOD PROPERTIES, INC	Nelson, William H., Jr. Susan D.	1215	297	WD	20.00
12-30-92	Nelson, William H., Jr.	Austin, Donald R. &	1364	265	WD	92.00

City	G.M.D.	L.D.	L.L.	Dimensions	Acreage				
					Return	Deed	Plat	Comp.	Used
		15	1005						

Subdivision	Block	Lot	Plat Bk.	Page
ETOWAH VALLEY ESTATES UNIT 1		11	42	105

Brief Legal Description



MAP BLOCK PAR SUB

Property Acquired From: **1123** **ETOWAH VALLEY LN**
 Acct. No. **NEW: 1505D**

OLD: 1507B
 NEW: 1505D

012
 Phc 012 Call No


15-7B **12**
 Map Block Parcel

Date	Grantor (From)	Grantee (To)	D.B.	Pg.	Type	W.D. Cons
5/7/92	OAKWOOD PROPERTIES, INC	Reece, Ray Const, Inc	1198	170	WD	80.00
7/31/92	RAY REECE CONST.	WALKER, GREGORY & CYNTHIA M.	1260	149	WD	94.20

City	G.M.D.	L.D.	L.L.	Dimensions	Acreage				
					Return	Deed	Plat	Comp.	Used
		15	1005						

Subdivision	Block	Lot	Plat Bk.	Page
ETOWAH VALLEY ESTATES UNIT 1		12	42	105

Brief Legal Description




MAP	BLOCK	PAR	SUB
OLD: 1507B	013		
NEW: 1505D	P013	Call No	

Property
Acquired From:
Acct. No.

15-7B		13
Map	Block	Parcel

Date	Grantor (From)	Grantee (To)	D.B.	Pg.	Type	W.D. Cons
6/15/92	OAKWOOD PROPERTIES, INC	Reece, Ray Const. Inc.	1220	210	WD	20.00
12-21-92	Reece, Ray Const. Inc.	Douglass Kirk Farrar Ruff, Julie Anne	1368	126	WD	102.90

City	G.M.D.	L.D.	L.L.	Dimensions	Acreage				
		15	1005		Return	Deed	Plat	Comp.	Used
Subdivision					Block	Lot	Plat Bk.	Page	
ETOWAH VALLEY ESTATES UNIT 1						13	42	105	
Brief Legal Description									



MAP BLOCK PAR SUB

OLD: 1507B

014

Property
Acquired From:

Acct. No.

NEW: 1505D

Plat 014

Call No

15-7B

14

Map

Block

Parcel

Date	Grantor (From)	Grantee (To)	D.B.	Pg.	Type	W.D. Cons
10/15/92	OAKWOOD PROPERTIES, INC	Reece, Ray Const., Inc.	1220	216b	WD	20.08
10-15-92	Reece, Ray Const., Inc.	Keenum, Mark E.	1311	213	WD	97.30

City	G.M.D.	L.D.	L.L.	Dimensions	Acreage				
					Return	Deed	Plat	Comp.	Used
		15	1005						

Subdivision	Block	Lot	Plat Bk.	Page
ETOWAH VALLEY ESTATES UNIT 1		14	42	105

Brief Legal Description




MAP	BLOCK	PAR	SUB
OLD: 1507B		015	
NEW: 1505D		015	Call No

Property Acquired From:	OLD: 1507B
Acct. No.	NEW: 1505D

15-7B		15
Map	Block	Parcel

Date	Grantor (From)	Grantee (To)	D.B.	Pg.	Type	W.D.Cons
9-21-92	OAKWOOD PROPERTIES, INC	D & L Builders	1287	223	WO	20 ⁰⁰
10-22-92	D. E. L Builders	Linda A. Lingerfelt Lingerfelt, Donald P. +	1310	130	QC	-5

City	G.M.D.	L.D.	L.L.	Dimensions	Acreage				
		15	1005		Return	Deed	Plat	Comp.	Used
Subdivision					Block	Lot	Plat Bk.	Page	
ETOWAH VALLEY ESTATES UNIT 1						15	42	105	
Brief Legal Description									




Property Acquired From:	MAP: 1507B	BLOCK:	PAR: 016	SUB: 1
Acct. No. 1131 Etowah	NEW: 11505B		016	Call No

15-7B		16
Map	Block	Parcel

Date	Grantor (From)	Grantee (To)	D.B.	Pg.	Type	W.D. Cons
6-22-92	OAKWOOD PROPERTIES, INC	Bullard Construction, Inc.	1230	49	WD	2 lots 40.00
10-30-92	Bullard Const. & Inc.	Workman, Michelle	1324	5	WD	94.90

City	G.M.D.	L.D.	L.L.	Dimensions	Acreage				
					Return	Deed	Plat	Comp.	Used
		15	1005						
Subdivision					Block	Lot	Plat Bk.	Page	
ETOWAH VALLEY ESTATES UNIT 1						16	42	105	
Brief Legal Description									



MAP BLOCK PAR SUB

OLD: 1507B

017

NEW: 1505D


017


Property
Acquired From:
Acct. No.

157B		17
Map	Block	Parcel

Date	Grantor (From)	Grantee (To)	D.B.	Pg.	Type	W.D.Cons.
6-19-92	OAKWOOD PROPERTIES, INC	<i>Sam E. Hicks, Sr.</i> Hicks, James K. &	1244	138	WD	20 ⁰⁰
7-15-92	<i>Sam E. Hicks, Sr.</i> Hicks James K. &	<i>Builders Inc</i> Hicks & Hicks Quality	1248	233	WD	20 ⁰⁰
10-1-92	<i>Builders, Inc</i> HICKS & HICKS Quality	Clark, Marvin C.	1307	153	WD	95-30

City	G.M.D.	L.D.	L.L.	Dimensions	Acreage				
					Return	Deed	Plat	Comp.	Used
		15	1005						
Subdivision					Block	Lot	Plat Bk.	Page	
ETOWAH VALLEY ESTATES UNIT 1						17	42	105	
Brief Legal Description									







MAP BLOCK PAR SUB

Property
Acquired From:
Acct. No.

OLD: 1507B
NEW: 1505D

020
020 Call No

157B		20
Map	Block	Parcel

Date	Grantor (From)	Grantee (To)	D.B.	Pg.	Type	W.D.Cons
	OAKWOOD PROPERTIES, INC					

City	G.M.D.	L.D.	L.L.	Dimensions	Acreage				
					Return	Deed	Plat	Comp.	Used
		15	1005						

Subdivision	Block	Lot	Plat Bk.	Page
ETOWAH VALLEY ESTATES UNIT 1		20	42	105

Brief Legal Description



MAP BLOCK PAR SUB

Property
Acquired From:

OLD: 1507B

021

Acct. No. 1141

ETOWAH VALLEY

NEW: 1505D

Call No

021

Call No

15-7B

Map

Block

21

Parcel

Date	Grantor (From)	Grantee (To)	D.B.	Pg.	Type	W.D. Cons
6/9/92	OAKWOOD PROPERTIES, INC	Nelson, William H, Jr.	1215	291	WD	20.00
10-23-92	Nelson, William H, Jr.	+ Michelle Diane Baumann Baumann, Jonathan	1319	52	WD	91.90

City	G.M.D.	L.D.	L.L.	Dimensions	Acreage				
					Return	Deed	Plat	Comp.	Used
		15	1005						

Subdivision	Block	Lot	Plat Bk.	Page
ETOWAH VALLEY ESTATES UNIT 1		21	42	105

Brief Legal Description



Property Acquired From:	MAP BLOCK PAR SUB OLD: 1507B
Acct. No.	NEW: 1505D

022	
022	Call No


15-7B		22
Map	Block	Parcel

Date	Grantor (From)	Grantee (To)	D.B.	Pg.	Type	W.D.Cons
6-22-92	OAKWOOD PROPERTIES, INC	Billard Construction, Inc.	1230	49	WD	2 lots 40.00

City	G.M.D.	L.D.	L.L.	Dimensions	Acreage				
					Return	Deed	Plat	Comp.	Used
		15	1005						

Subdivision	Block	Lot	Plat Bk.	Page
ETOWAH VALLEY ESTATES UNIT 1		22	42	105

Brief Legal Description



Property Acquired From:	MAP BLOCK PAR SUB OLD: 1507B 023		
Acct. No. 1145 Eto	NEW: 1505D 023	Call No	157B 23 Map Block Parcel

Date	Grantor (From)	Grantee (To)	D.B.	Pg.	Type	W.D. Cons
8-14-92	OAKWOOD PROPERTIES, INC	Taylor, Larry Steve	1267	164	WD	3 lots 6000
8-21-92	Taylor Larry Steve	D/B/A I.D. Thomas General Contractors TAYLOR Contractors	1267	165	WD	0
10/30/92	I.D. Thomas General Contractors Taylor, Contractors d/b/a	Melanie A. Dailey Dailey, Michael D +	1327	334	WD	91.80

City	G.M.D.	L.D.	L.L.	Dimensions	Acreage				
					Return	Deed	Plat	Comp.	Used
		15	1005						
Subdivision					Block	Lot	Plat Bk.	Page	
ETOWAH VALLEY ESTATES UNIT 1						23	42	105	
Brief Legal Description									



MAP	BLOCK	PAR	SUB
OLD: 1507B		024	
NEW: 1505D		024	Call No

Property Acquired From:
Acct. No.

15-7B		24
Map	Block	Parcel

Date	Grantor (From)	Grantee (To)	D.B.	Pg.	Type	W.D.Cons
1-24-42	OAKWOOD PROPERTIES, INC	Kathryn L. Hudak, Joseph M. III	1250	15	WD	89 ⁰⁰

City	G.M.D.	L.D.	L.L.	Dimensions	Acreage				
					Return	Deed	Plat	Comp.	Used
		15	1005						

Subdivision	Block	Lot	Plat Bk.	Page
ETOWAH VALLEY ESTATES UNIT 1		24	42	105

Brief Legal Description



	MAP	BLOCK	PAR	SUB
Property	OLD: 1507B		025	
Acquired From:				
Acct. No.	NEW: 1505D		0250+ Call No	


15-7B		25
Map	Block	Parcel

Date	Grantor (From)	Grantee (To)	D.B.	Pg.	Type	W.D. Cons
7-1-92	OAKWOOD PROPERTIES, INC	Croft, Charles Thomas	1232	41	WD	20.00
9-25-92	Croft, Charles Thomas	Lakem Durnaway Tidd, Steve W. &	1308	97	WD	0

City	G.M.D.	L.D.	L.L.	Dimensions	Acreage				
					Return	Deed	Plat	Comp.	Used
		15	1005						

Subdivision	Block	Lot	Plat Bk.	Page
ETOWAH VALLEY ESTATES UNIT 1		25	42	105

Brief Legal Description



MAP BLOCK PAR SUB

Property
Acquired From:
Acct. No.

OLD: 1507B

NEW: 1505D

026

21026

Call No

15-78

Map

Block

26

Parcel

Date	Grantor (From)	Grantee (To)	D.B.	Pg.	Type	W.D. Cons
5/19/92	OAKWOOD PROPERTIES, INC	Pruitt, Billy L	1202	288	WD	20.00

City	G.M.D.	L.D.	L.L.	Dimensions	Acreage				
					Return	Deed	Plat	Comp.	Used
		15	1005						
Subdivision					Block	Lot	Plat Bk.	Page	
ETOWAH VALLEY ESTATES UNIT 1						26	42	105	
Brief Legal Description									



MAP BLOCK PAR SUB

OLD: 1507B

027

NEW: 1505D

Ph027

Call No

15-7B		27
Map	Block	Parcel


Property
Acquired From:
Acct. No.

Date	Grantor (From)	Grantee (To)	D.B.	Pg.	Type	W.D.Cons
	OAKWOOD PROPERTIES, INC					

City	G.M.D.	L.D.	L.L.	Dimensions	Acreage				
					Return	Deed	Plat	Comp.	Used
		15	1005						

Subdivision	Block	Lot	Plat Bk.	Page
ETOWAH VALLEY ESTATES UNIT 1		27	42	105

Brief Legal Description



MAP	BLOCK	PAR	SUB
OLD: 1507B		028	
NEW: 1505D		P1028	Call No

Property Acquired From:
Acct. No.


157B		28
Map	Block	Parcel

Date	Grantor (From)	Grantee (To)	D.B.	Pg.	Type	W.D.Cons
	OAKWOOD PROPERTIES, INC					

City	G.M.D.	L.D.	L.L.	Dimensions	Acreage				
		15	1005		Return	Deed	Plat	Comp.	Used

Subdivision	Block	Lot	Plat Bk.	Page
ETOWAH VALLEY ESTATES UNIT 1		28	42	105

Brief Legal Description



MAP BLOCK PAR SUB

OLD: 1507B 029

NEW: 1505D Ph 029 Call No

Property
Acquired From:
Acct. No.

15-7B 29


Map Block Parcel

Date	Grantor (From)	Grantee (To)	D.B.	Pg.	Type	W.D.Cons
	OAKWOOD PROPERTIES, INC					

City	G.M.D.	L.D.	L.L.	Dimensions	Acreage				
					Return	Deed	Plat	Comp.	Used
		15	1005						

Subdivision	Block	Lot	Plat Bk.	Page
ETOWAH VALLEY ESTATES UNIT 1		29	42	105

Brief Legal Description



MAP BLOCK PAR SUB

OLD: 1507B

030

NEW: 1505D

PT030

Call No

15-7B

30

Map

Block

Parcel

Property
Acquired From:
Acct. No.

Date	Grantor (From)	Grantee (To)	D.B.	Pg.	Type	W.D.Cons
	OAKWOOD PROPERTIES, INC					

City

G.M.D.

L.D.

L.L.

Dimensions

Acreege

Return

Deed

Plat

Comp.

Used

15

1005

1012

Subdivision

Block

Lot

Plat Bk.

Page


ETOWAH VALLEY ESTATES UNIT 1

30

42

105

Brief Legal Description



Property
Acquired From:
Acct. No. 513 Bedk.

OLD: 1507B

NEW: 1505D

MAP BLOCK PAR SUB

031

p:031

Call No

15-7B

Map

Block

31

Parcel

Date	Grantor (From)	Grantee (To)	D.B.	Pg.	Type	W.D. Cons
5/20/92	OAKWOOD PROPERTIES, INC	Newberry, Danny	1812	710	WD	80. ⁰⁵
10/29/92	Newberry, Danny	Arthur, David J.	1325	74	WD	89. ⁰⁵

City	G.M.D.	L.D.	L.L.	Dimensions	Acreage				
					Return	Deed	Plat	Comp.	Used
		15	1012						

Subdivision	Block	Lot	Plat Bk.	Page
ETOWAH VALLEY ESTATES UNIT 1		31	42	105

Brief Legal Description



MAP BLOCK PAR SUB

OLD: 1507B	032
NEW: 1505D	Plat 032 Call No

Property Acquired From:		15-7B		32
Acct. No. 515 Brookside		Map	Block	Parcel

Date	Grantor (From)	Grantee (To)	D.B.	Pg.	Type	W.D. Cons
6/15/92	OAKWOOD PROPERTIES, INC	Reece Ray Const, Inc	1280	254	WD	20.00
10/20/92	Reece Ray Const, Inc	Susan A. Ellis Ellis, Stephen A. +	1327	299	WD	102.90

City	G.M.D.	L.D.	L.L.	Dimensions	Acreage				
		15	10/2		Return	Deed	Plat	Comp.	Used

Subdivision	Block	Lot	Plat Bk.	Page
ETOWAH VALLEY ESTATES UNIT 1		32	42	105

Brief Legal Description



MAP BLOCK PAR SUB

Property Acquired From:	OLD: 1507B
Acct. No.	NEW: 1505D

033	
033	Call No

15-7B		33
Map	Block	Parcel

Date	Grantor (From)	Grantee (To)	D.B.	Pg.	Type	W.D. Cons
11-30-92	OAKWOOD PROPERTIES, INC	Reese, Ray Construction Inc	1344	153	WD	20 ⁰⁰
11-30-92	Reese, Ray Construction Inc	Jennings, Paul C.	1344	154	WD	96 ⁹⁰

City	G.M.D.	L.D.	L.L.	Dimensions	Acreage				
		15	1012		Return	Deed	Plat	Comp.	Used

Subdivision	Block	Lot	Plat Bk.	Page
ETOWAH VALLEY ESTATES UNIT 1		33	42	105

Brief Legal Description



MAP	BLOCK	PAR	SUB
OLD: 1507B	034		
NEW: 1505D	P:034	Call No	

Property
Acquired From:
Acct. No.


15-7B		34
Map	Block	Parcel

Date	Grantor (From)	Grantee (To)	D.B.	Pg.	Type	W.D. Cons
10/29/92	OAKWOOD PROPERTIES, INC	Bulldog Construction, Inc	1326	221	WD	20 ⁰⁰

City	G.M.D.	L.D.	L.L.	Dimensions	Acreage				
					Return	Deed	Plat	Comp.	Used
		15	1012						

Subdivision	Block	Lot	Plat Bk.	Page
ETOWAH VALLEY ESTATES UNIT 1		34	42	105

Brief Legal Description



MAP	BLOCK	PAR	SUB
OLD: 1507B		035	
NEW: 1505D		P035	Call No

Property
Acquired From:
Acct. No.

15-7B		35
Map	Block	Parcel

Date	Grantor (From)	Grantee (To)	D.B.	Pg.	Type	W.D.Cons
	OAKWOOD PROPERTIES, INC					

City	G.M.D.	L.D.	L.L.	Dimensions	Acreage				
					Return	Deed	Plat	Comp.	Used
		15	1012						

Subdivision	Block	Lot	Plat Bk.	Page
ETOWAH VALLEY ESTATES UNIT 1		35	42	105

Brief Legal Description





MAP BLOCK PAR SUB

Property	OLD: 1507B
Acquired From:	
Acct. No.	NEW: 1505D

037	
037	Call No

157B		37
Map	Block	Parcel

Date	Grantor (From)	Grantee (To)	D.B.	Pg.	Type	W.D. Cons
5/10/92	OAKWOOD PROPERTIES, INC	Roger McCurry Const. McCurry, Roger D/B/A	1195	155	WD	20.88
11-30-92	D/B/A Roger McCurry Const. McCurry, Roger	Blakesley Paula J.	1344	144	WD	88.40

City	G.M.D.	L.D.	L.L.	Dimensions	Acreage				
					Return	Deed	Plat	Comp.	Used
		15	10/12						

Subdivision	Block	Lot	Plat Bk.	Page
ETOWAH VALLEY ESTATES UNIT 1		37	42	105

Brief Legal Description





MAP BLOCK PAR :SUB

OLD: 1507B

039

NEW: 1505D

p039,

Call No

15-7B

39

Map

Block

Parcel

Property
Acquired From:
Acct. No.

e-Rec.

Date	Grantor (From)	Grantee (To)	D.B.	Pg.	Type	W.D.Cons
5/10/92	OAKWOOD PROPERTIES, INC	Roger McCurry Construction McCurry, Roger D/B/A	1218 1195	240 167	WD	20.05

City	G.M.D.	L.D.	L.L.	Dimensions	Acreage				
					Return	Deed	Plat	Comp.	Used
		15	1012						

Subdivision	Block	Lot	Plat Bk.	Page
ETOWAH VALLEY ESTATES UNIT 1		39	42	105

Brief Legal Description



MAP	BLOCK	PAR	SUB
OLD: 1507B	040		
NEW: 1505D	Ph040	Call No	

Property Acquired From:
Acct. No.

15-7B		40
Map	Block	Parcel

Date	Grantor (From)	Grantee (To)	D.B.	Pg.	Type	W.D. Cons
5/7/92	OAKWOOD PROPERTIES, INC	Reece Ray Const, Inc.	1198	1760	WD	20.00
9-2-92	Reece, Ray Const. Inc	Jeanette S. Trimbley Clifford	1279	281	WD	94.90

City	G.M.D.	L.D.	L.L.	Dimensions	Acreage				
					Return	Deed	Plat	Comp.	Used
		15	10/2						

Subdivision	Block	Lot	Plat Bk.	Page
ETOWAH VALLEY ESTATES UNIT 1		40	42	105

Brief Legal Description



MAP	BLOCK	PAR	SUB
OLD: 1507B		041	
NEW: 1505D		041b	Call No

Property Acquired From:
Acct. No.

15-7B		41
Map	Block	Parcel

Date	Grantor (From)	Grantee (To)	D.B.	Pg.	Type	W.D. Cons
5/29/92	OAKWOOD PROPERTIES, INC	J.W. Herndon McDaris, Ernest J. +	1209	146	WD	20.5
11/30/92	Ernest J. McDaris Herndon, J.W.	Harmie E. Cagburn, Janice G.	1344	171	WD	89.90

City	G.M.D.	L.D.	L.L.	Dimensions	Acreage				
					Return	Deed	Plat	Comp.	Used
		15	1012						

Subdivision	Block	Lot	Plat Bk.	Page
ETOWAH VALLEY ESTATES UNIT 1		41	42	105

Brief Legal Description



MAP	BLOCK	PAR	SUB
OLD: 1507B	042		
NEW: 1505D	042	Call No	

Property Acquired From:	
Acct. No. 535	Bar

157B		42
Map	Block	Parcel

Date	Grantor (From)	Grantee (To)	D.B.	Pg.	Type	W.D. Cons
11-23-92	OAKWOOD PROPERTIES, INC	Susan K. Sewell Sewell, Max B. Jr &	1341	74	WD	93.00

City	G.M.D.	L.D.	L.L.	Dimensions	Acreage				
					Return	Deed	Plat	Comp.	Used
		15	1012						

Subdivision	Block	Lot	Plat Bk.	Page
ETOWAH VALLEY ESTATES UNIT 1		42	42	105

Brief Legal Description







MAP	BLOCK	PAR	SUB
OLD: 1507B	045		
NEW: 1505D	045	Call No	

Property Acquired From:
Acct. No.


15-7B		45
Map	Block	Parcel

Date	Grantor (From)	Grantee (To)	D.B.	Pg.	Type	W.D.Cons
	OAKWOOD PROPERTIES, INC					

City	G.M.D.	L.D.	L.L.	Dimensions	Acreage				
					Return	Deed	Plat	Comp.	Used
		15	1012						

Subdivision	Block	Lot	Plat Bk.	Page
ETOWAH VALLEY ESTATES UNIT 1		45	42	105

Brief Legal Description



MAP BLOCK PAR SUB

Property Acquired From:	OLD: 1507B	046	
Acct. No.	NEW: 1505D	Ph 046	Call No


157B		46
Map	Block	Parcel

Date	Grantor (From)	Grantee (To)	D.B.	Pg.	Type	W.D.Cons
	OAKWOOD PROPERTIES, INC					

City	G.M.D.	L.D.	L.L.	Dimensions	Acreage				
					Return	Deed	Plat	Comp.	Used
		15	1012						

Subdivision	Block	Lot	Plat Bk.	Page
ETOWAH VALLEY ESTATES UNIT 1		46	42	105

Brief Legal Description



MAP BLOCK PAR SUB

Property Acquired From:	OLD: 1507B
Acct. No.	NEW: 1505D

047	
Pr:047	Call No

15-7B		47
Map	Block	Parcel

Date	Grantor (From)	Grantee (To)	D.B.	Pg.	Type	W.D.Cons
01/15/92	OAKWOOD PROPERTIES, INC	1 Doug Hill house Stonebringer, Robert &	1220	248	WP	20.0

City	G.M.D.	L.D.	L.L.	Dimensions	Acreage				
					Return	Deed	Plat	Comp.	Used
		15	10/2						

Subdivision	Block	Lot	Plat Bk.	Page
ETOWAH VALLEY ESTATES UNIT 1		47	42	105

Brief Legal Description



MAP	BLOCK	PAR	SUB
OLD: 1507B	048		
NEW: 1505D	Pl048	Call No	

Property Acquired From:
Acct. No.

15-7B		48
Map	Block	Parcel

Date	Grantor (From)	Grantee (To)	D.B.	Pg.	Type	W.D. Cons
5/6/92	OAKWOOD PROPERTIES, INC	Roger McCurry Const. McCurry, Roger D/B/A	1195	161	WD	20.00
9-29-92	Roger McCurry Const. McCurry, Roger D/B/A	Gretchen M Shields Shields, Phillip E. &	1308	34	WD	89.90

City	G.M.D.	L.D.	L.L.	Dimensions	Acreage				
		15	1012		Return	Deed	Plat	Comp.	Used

Subdivision	Block	Lot	Plat Bk.	Page
ETOWAH VALLEY ESTATES UNIT 1		48	42	105

Brief Legal Description



MAP	BLOCK	PAR	SUB
OLD: 1507B	049		
NEW: 1505D	Ph049	Call No	

Property Acquired From:
Acct. No.

1578		49
Map	Block	Parcel

Date	Grantor (From)	Grantee (To)	D.B.	Pg.	Type	W.D. Cons
5/21/90	OAKWOOD PROPERTIES, INC	Martin, R.J.	1204	219	WD	80.00
10-9-92	Martin, B.J.	Gloria M. Kicak + William M. Kicak Kicak, Richard J. +	1309	113	WD	89.90

City	G.M.D.	L.D.	L.L.	Dimensions	Acreage				
					Return	Deed	Plat	Comp.	Used
		15	1012						

Subdivision	Block	Lot	Plat Bk.	Page
ETOWAH VALLEY ESTATES UNIT 1		132	42	105

Brief Legal Description



MAP	BLOCK	PAR	SUB
OLD: 1507B	050		
NEW: 1505D	01050	Call No	

Property
Acquired From:
Acct. No.

15-7B		50
Map	Block	Parcel


Date	Grantor (From)	Grantee (To)	D.B.	Pg.	Type	W.D. Cons
5/21/92	OAKWOOD PROPERTIES, INC	Martin, B. J.	1204	227	WD	20' ⁰⁰
9-4-92	Martin, B. J.	Haworth, Judith P. John F. III	1290	31	WD	89'90

City	G.M.D.	L.D.	L.L.	Dimensions	Acreage				
					Return	Deed	Plat	Comp.	Used
		15	10/2						

Subdivision	Block	Lot	Plat Bk.	Page
ETOWAH VALLEY ESTATES UNIT 1		133	42	105

Brief Legal Description





Property Acquired From:	MAP BLOCK PAR SUB OLD: 1507B
Acct. No.	NEW: 1505D

052	
Pi052	Call No


15-7B		52
Map	Block	Parcel

Date	Grantor (From)	Grantee (To)	D.B.	Pg.	Type	W.D. Cons
10/30/92	OAKWOOD PROPERTIES, INC	Ryce, Ray Comot, Co.	1324	133	WD	20 ⁰⁰
10/30/92	Ryce, Ray Comot, Co.	Margarethe S. Cleveland Cleveland, Terry R. +	1324	134	WD	9.5 ⁵⁰

City	G.M.D.	L.D.	L.L.	Dimensions	Acreage				
					Return	Deed	Plat	Comp.	Used
		15	1012						

Subdivision	Block	Lot	Plat Bk.	Page
ETOWAH VALLEY ESTATES UNIT 1		135	42	105

Brief Legal Description



Property	MAP	BLOCK	PAR	SUB			
Acquired From:	OLD: 1507B		053				
Acct. No.	NEW: 1505D		Ph053	Call No	157B	Block	53
					Map		Parcel

Date	Grantor (From)	Grantee (To)	D.B.	Pg.	Type	W.D. Cons
9-14-92	OAKWOOD PROPERTIES, INC	Martin B. J.	1290	182	WD	<i>[Signature]</i>
9-14-92	Martin, B. J.	Aloia, Dennis A. Barbara A.	1290	18.3	WD	10/20

City	G.M.D.	L.D.	L.L.	Dimensions	Acreage				
					Return	Deed	Plat	Comp.	Used
		15	10/2						

Subdivision	Block	Lot	Plat	Bk.	Page
ETOWAH VALLEY ESTATES UNIT 1		136	42		105

Brief Legal Description



MAP BLOCK PAR SUB

Property Acquired From:	OLD: 1507B	054	
Acct. No. 530 Brooks	NEW: 1505D	Pr054	Call. No


15-7B		54
Map	Block	Parcel

Date	Grantor (From)	Grantee (To)	D.B.	Pg.	Type	W.D. Cons
10/4/92	OAKWOOD PROPERTIES, INC	Linda A. Ringellett Linda A. Ringellett, Donald P. &	1227	139	WD	20.00
10-29-92	Linda A. Ringellett Linda A. Ringellett, Donald P. &	Cindy Ann Kimberly Kimberly, Samuel J. &	1326	12	WD	94.90

City	G.M.D.	L.D.	L.L.	Dimensions	Acreage				
					Return	Deed	Plat	Comp.	Used
		15	1012						

Subdivision	Block	Lot	Plat Bk.	Page
ETOWAH VALLEY ESTATES UNIT 1		137	42	105

Brief Legal Description




Property	MAP	BLOCK	PAR	SUB			
Acquired From:	OLD: 1507B		055				
Acct. No.	NEW: 1505D		055	Call No	15-7B		55
					Map	Block	Parcel

Date	Grantor (From)	Grantee (To)	D.B.	Pg.	Type	W.D.	Cons
11-24-82	OAKWOOD PROPERTIES, INC	Melinda G. Raines, J. Rob	1356	26	WD	9429	

City	G.M.D.	L.D.	L.L.	Dimensions	Acreage				
		15	1012		Return	Deed	Plat	Comp.	Used

Subdivision	Block	Lot	Plat	Bk.	Page
ETOWAH VALLEY ESTATES UNIT 1		138	42		105

Brief Legal Description



MAP	BLOCK	PAR	SUB
OLD: 1507B	056		
NEW: 1505D	ph.056	Call No	

Property
Acquired From:
Acct. No.

157B		56
Map	Block	Parcel

Date	Grantor (From)	Grantee (To)	D.B.	Pg.	Type	W.D. Cons
12-15-92	OAKWOOD PROPERTIES, INC	Duke, Margaret George G. &	1360	166	WD	9190

City	G.M.D.	L.D.	L.L.	Dimensions	Acreage				
		15	10/2		Return	Deed	Plat	Comp.	Used

Subdivision	Block	Lot	Plat Bk.	Page
ETOWAH VALLEY ESTATES UNIT 1		139	42	105

Brief Legal Description



MAP	BLOCK	PAR	SUB
OLD: 1507B	057		
NEW: 1505D	Pr057	Call No	

Property
Acquired From:
Acct. No.

15-7B		57
Map	Block	Parcel

Date	Grantor (From)	Grantee (To)	D.B.	Pg.	Type	W.D. Cons
8-22-92	OAKWOOD PROPERTIES, INC	Reece Ray Construction, Inc.	1288	292	WD	20 ⁰⁰
11-20-92	Reece Ray Construction, Inc.	Susie Ann Oppedahl, Brad Dean	1356	9	WD	95 ¹⁰

City	G.M.D.	L.D.	L.L.	Dimensions	Acreage				
		15	1012		Return	Deed	Plat	Comp.	Used
Subdivision					Block	Lot	Plat Bk.	Page	
ETOWAH VALLEY ESTATES UNIT 1						140	42	105	
Brief Legal Description									



MAP BLOCK PAR SUB			
OLD: 1507B	058		
NEW: 1505D	Phc058	Call No	

Property Acquired From:
Acct. No.


15-7B		58
Map	Block	Parcel

Date	Grantor (From)	Grantee (To)	D.B.	Pg.	Type	W.D. Cons
11-8-92	OAKWOOD PROPERTIES, INC	Permitt, Billy	1334	215	40	20' ⁰⁰

City	G.M.D.	L.D.	L.L.	Dimensions	Acreage				
					Return	Deed	Plat	Comp.	Used
		15	10/2						

Subdivision	Block	Lot	Plat Bk.	Page
ETOWAH VALLEY ESTATES UNIT 1		141	42	105

Brief Legal Description





MAP	BLOCK	PAR	SUB
OLD: 1507B	060		
NEW: 1505D	060	Call No	

Property Acquired From:
Acct. No.

157B		60
Map	Block	Parcel

Date	Grantor (From)	Grantee (To)	D.B.	Pg.	Type	W.D.Cons
	OAKWOOD PROPERTIES, INC					

City	G.M.D.	L.D.	L.L.	Dimensions	Acreage				
					Return	Deed	Plat	Comp.	Used
		15	1012						

Subdivision	Block	Lot	Plat Bk.	Page
ETOWAH VALLEY ESTATES UNIT 1		143	42	105

Brief Legal Description



	MAP	BLOCK	PAR	SUB
Property	OLD: 1507B		061	
Acquired From:				
Acct. No.	NEW: 1505D		061	Call No


157B		61
Map	Block	Parcel

Date	Grantor (From)	Grantee (To)	D.B.	Pg.	Type	W.D.Cons
	OAKWOOD PROPERTIES, INC					

City	G.M.D.	L.D.	L.L.	Dimensions	Acreage				
					Return	Deed	Plat	Comp.	Used
		15	10/2						

Subdivision	Block	Lot	Plat	Bk.	Page
ETOWAH VALLEY ESTATES UNIT 1		144	42		105

Brief Legal Description



MAP BLOCK PAR SUB

Property
Acquired From:
Acct. No.

OLD: 1507B
NEW: 1505D

062
062 Call No

157B
Map Block Parcel
62

Date	Grantor (From)	Grantee (To)	D.B.	Pg.	Type	W.D.Cons
	OAKWOOD PROPERTIES, INC					

City	G.M.D.	L.D.	L.L.	Dimensions	Acreage				
					Return	Deed	Plat	Comp.	Used
		15	10/2						

Subdivision	Block	Lot	Plat Bk.	Page
ETOWAH VALLEY ESTATES UNIT 1		145	42	105

Brief Legal Description



MAP	BLOCK	PAR	SUB
OLD: 1507B		063	
NEW: 1505D		063	Call No

Property Acquired From:
Acct. No.

15-7B		63
Map	Block	Parcel

Date	Grantor (From)	Grantee (To)	D.B.	Pg.	Type	W.D. Cons
8-14-92	OAKWOOD PROPERTIES, INC	Taylor Larry Steve	1267	164	WD	3/46 60.00
8-21-92	Taylor Larry Steve	DIBA I.D. Thomas General Contractors Taylor Contractors	1267	165	WD	-

City	G.M.D.	L.D.	L.L.	Dimensions	Acreage				
		15	1005 1012		Return	Deed	Plat	Comp.	Used
Subdivision					Block	Lot	Plat Bk.	Page	
ETOWAH VALLEY ESTATES UNIT 1						146	42	105	
Brief Legal Description									



MAP BLOCK PAR SUB

Property Acquired From:	OLD: 1507B
Acct. No.	NEW: 1505D

064	
064	Call No


15-7B		64
Map	Block	Parcel

Date	Grantor (From)	Grantee (To)	D.B.	Pg.	Type	W.D. Cons
8-14-92	OAKWOOD PROPERTIES, INC	Taylor, Larry Steve	1267	164	WD	3 plat 600
8-21-92	Taylor, LARRY Steve	BIB# J.D. Thomas General Contractor Taylor, Contractors	1267	165	WD	5

City	G.M.D.	L.D.	L.L.	Dimensions	Acreage				
					Return	Deed	Plat	Comp.	Used
		15	1005						

Subdivision	Block	Lot	Plat Bk.	Page
ETOWAH VALLEY ESTATES UNIT 1		147	42	105

Brief Legal Description





MAP	BLOCK	PAR	SUB
OLD: 1507B	066		
NEW: 1505D	Ph066	Call No	

Property Acquired From:
Acct. No.


15-7B		666
Map	Block	Parcel

Date	Grantor (From)	Grantee (To)	D.B.	Pg.	Type	W.D.Cons
	OAKWOOD PROPERTIES, INC					

City	G.M.D.	L.D.	L.L.	Dimensions	Acreage				
					Return	Deed	Plat	Comp.	Used
		15	1005						

Subdivision	Block	Lot	Plat Bk.	Page
ETOWAH VALLEY ESTATES UNIT 1		149	42	105

Brief Legal Description



MAP BLOCK PAR SUB

Property Acquired From:	OLD: 1507B	067	
Acct. No.	NEW: 1505D	PR 067	Call No


157B		67
Map	Block	Parcel

Date	Grantor (From)	Grantee (To)	D.B.	Pg.	Type	W.D. Cons
11-4-92	OAKWOOD PROPERTIES, INC	Hicks; Hicks Quality Builders, Inc.	1351	223	W O	20 ⁰⁰

City	G.M.D.	L.D.	L.L.	Dimensions	Acreage				
					Return	Deed	Plat	Comp.	Used
		15	1005						

Subdivision	Block	Lot	Plat Bk.	Page
ETOWAH VALLEY ESTATES UNIT 1		150	42	105

Brief Legal Description





MAP BLOCK PAR SUB

Property Acquired From:	OLD: 1507B	069	
Acct. No.	NEW: 1505D	Ph069	Call No

15-7B		69
Map	Block	Parcel

Date	Grantor (From)	Grantee (To)	D.B.	Pg.	Type	W.D. Cons
11/3/92	OAKWOOD PROPERTIES, INC	Ray Reece Const. WMC	1322	85	WD	20 ¹⁰⁰
12-15-92	Reece, Ray Const, Inc	Seecattan, Peter A.	1363	77	WD	96 ³⁰

City	G.M.D.	L.D.	L.L.	Dimensions	Acreage				
					Return	Deed	Plat	Comp.	Used
		15	1005						

Subdivision	Block	Lot	Plat	Bk.	Page
ETOWAH VALLEY ESTATES UNIT 1		112	42		105

Brief Legal Description



MAP	BLOCK	PAR	SUB
OLD: 1507B	070		
NEW: 1505D	Phc070	Call No	

Property Acquired From:
Acct. No.


15-7B		7D
Map	Block	Parcel

Date	Grantor (From)	Grantee (To)	D.B.	Pg.	Type	W.D. Cons
7-27-92	OAKWOOD PROPERTIES, INC	MELTON, ^{GALE R.} KENNETH E. &	1267	132	WD	86.90

City	G.M.D.	L.D.	L.L.	Dimensions	Acreage				
					Return	Deed	Plat	Comp.	Used
		15	1005						

Subdivision	Block	Lot	Plat Bk.	Page
ETOWAH VALLEY ESTATES UNIT 1		111	42	105

Brief Legal Description



MAP	BLOCK	PAR	SUB
OLD: 1507B		071	
NEW: 1505D		Pnc 071	Call No

Property Acquired From:
Acct. No.

15-7B		71
Map	Block	Parcel

Date	Grantor (From)	Grantee (To)	D.B.	Pg.	Type	W.D. Cons
	OAKWOOD PROPERTIES, INC					

City	G.M.D.	L.D.	L.L.	Dimensions	Acreage				
		15	1005		Return	Deed	Plat	Comp.	Used

Subdivision	Block	Lot	Plat Bk.	Page
ETOWAH VALLEY ESTATES UNIT 1		76	42	105

Brief Legal Description



MAP BLOCK PAR SUB

OLD: 1507B

072

Property
Acquired From:

NEW: 1505D

Ph072

Call No

157B

72

Acct. No.

Map

Block

Parcel

Date	Grantor (From)	Grantee (To)	D.B.	Pg.	Type	W.D.Cons
	OAKWOOD PROPERTIES, INC					

City	G.M.D.	L.D.	L.L.	Dimensions	Acreage				
		15	1005		Return	Deed	Plat	Comp.	Used

Subdivision	Block	Lot	Plat Bk.	Page
ETOWAH VALLEY ESTATES UNIT 1		75	42	105

Brief Legal Description




Property Acquired From:	MAP BLOCK PAR SUB OLD: 1507B 073	15-7B		73
Acct. No. 2114 ETOWAH VALLEY DRIVE	NEW: 1505D	Map	Block	Parcel
	Photo 073			
	Call No			

Date	Grantor (From)	Grantee (To)	D.B.	Pg.	Type	W.D. Cons
	OAKWOOD PROPERTIES, INC					

City	G.M.D.	L.D.	L.L.	Dimensions	Acreage				
					Return	Deed	Plat	Comp.	Used
		15	1012						

Subdivision	Block	Lot	Plat Bk.	Page
ETOWAH VALLEY ESTATES UNITS II		49	43	122

Brief Legal Description



Property Acquired From:	MAP BLOCK PAR SUB OLD: 1507B NEW: 1505D	074		15-7B		74
Asst. No. 2112 ETOWAH VALLEY DRIVE		Photo 074	Call No	Map	Block	Parcel

Date	Grantor (From)	Grantee (To)	D.B.	Pg.	Type	W.D. Cons.
	OAKWOOD PROPERTIES, INC.					

City	G.M.D.	L.D.	L.L.	Dimensions	Acreage				
		15	1012		Return	Deed	Plat	Comp.	Used

Subdivision	Block	Lot	Plat Bk.	Page
ETOWAH VALLEY ESTATES UNITS II IIA		50	43	122

Brief Legal Description

1000000

1000000

1000000

1000000

Property Acquired From:	MAP BLOCK PAR SUB OLD: 1507B . NEW: 1505D	075	
Acct. No. 2110 ETOWAH VALLEY ESTATE	Photo 075	Call No	

15-7B		75
Map	Block	Parcel

Date	Grantor (From)	Grantee (To)	D.B.	Pg.	Type	W.D. Cons
	OAKWOOD PROPERTIES, INC.					

City	G.M.D.	L.D.	L.L.	Dimensions	Acreage				
					Return	Deed	Plat	Comp.	Used
		15	1012						

Subdivision	Block	Lot	Plat Bk.	Page
ETOWAH VALLEY ESTATES UNITS II PLAT		51	43	122

Brief Legal Description

39
E

1900

Property Acquired From:	MAP — BLOCK — PAR — SUB OLD: 1507B	076		
Aect. No. 2108 ETOWAH VALLEY NEWBY 150507	Photo 076	Call No	15-7B Map	76 Block Parcel

Date	Grantor (From)	Grantee (To)	D.B.	Pg.	Type	W.D. Cons
	OAKWOOD PROPERTIES, INC.					

City	G.M.D.	L.D.	L.L.	Dimensions	Acreage				
					Return	Deed	Plat	Comp.	Used
		15	1012						

Subdivision	Block	Lot	Plat Bk.	Page
ETOWAH VALLEY ESTATES UNITS 111 112 113 114 115		52	43	122

Brief Legal Description

Property Acquired From:	MAP BLOCK PAR SUB OLD: 1507B 077	15-7B		77
Acct. No. 2106 ETOWAH VALLEY ESTATES	NEW: 1505D	Map	Block	Parcel


Date	Grantor (From)	Grantee (To)	D.B.	Pg.	Type	W.D. Cons
	DAKWOOD PROPERTIES INC					

City	G.M.D.	L.D.	L.L.	Dimensions	Acreage				
					Return	Deed	Plat	Comp.	Used
		15	1012						

Subdivision	Block	Lot	Plat Bk.	Page
ETOWAH VALLEY ESTATES UNITS IV & III		53	43	122

Brief Legal Description

11



504	1
11	1

Property
 Acquired From:
 Asect. No. 2104 ETOW

MAP BLOCK - PAR SUB
 OLD: 1507B 078
 NEW: 1505D 078

<u>15-7B</u>		<u>78</u>
Map	Block	Parcel


Date	Grantor (From)	Grantee (To)	D.B.	Pg.	Type	W.D. Cons
	<u>OAKWOOD PROPERTIES, INC</u>					

City	G.M.D.	L.D.	L.L.	Dimensions	Acreage				
					Return	Deed	Plat	Comp.	Used
		<u>15</u>	<u>1012</u>						

Subdivision	Block	Lot	Plat Bk.	Page
<u>ETOWAH VALLEY ESTATES UNITS 2104 TIL</u>		<u>54</u>	<u>43</u>	<u>122</u>

Brief Legal Description

11



	справа
в	Б. 101

справа

101

101

Property Acquired From:	MAP, BLOCK, PAR, SUB OLD: 1507B NEW: 1505D	079		
Acct. No. 2102 ETOWAH VALLEY ESTATES		Photo 079	Call No	
		15-7B		79
		Map	Block	Parcel

Date	Grantor (From)	Grantee (To)	D.B.	Pg.	Type	W.D. Cons
	OAKWOOD PROPERTIES, INC.					

City	G.M.D.	L.D.	L.L.	Dimensions	Acreage				
					Return	Deed	Plat	Comp.	Used
		15	102						

Subdivision	Block	Lot	Plat Bk.	Page
ETOWAH VALLEY ESTATES UNITS III III		55	43	122

Brief Legal Description

11



110800

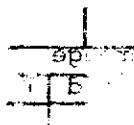
Property Acquired From:	MAP OLD: 1507B	BLOCK	PAR 080	SUB	15-7B	Block	Parcel	80
Aest. No. 340 ETOWAH VALLEY NEW: 71505D			Photo 080	Call No				

Date	Grantor (From)	Grantee (To)	D.B.	Pg.	Type	W.D.	Cons
	OAKWOOD PROPERTIES, INC.						

City	G.M.D.	L.D.	L.L.	Dimensions	ACREAGE				
		15	102		Return	Deed	Plat	Comp.	Used

Subdivision	Block	Lot	Plat	Bk.	Page
ETOWAH VALLEY ESTATES UNITS III III		56	43		122

Brief Legal Description



10/10/2024

10/10/2024

Property
 Acquired From:
 Aect. No. 338 ETOWAH VALLEY

MAP	BLOCK	PAR	SUB
OLD: 1507B		081	
NEW: 21505D		Photo 081	Call No


15-7B		81
Map	Block	Parcel

Date	Grantor (From)	Grantee (To)	D.B.	Pg.	Type	W.D. Cons
	OAKWOOD PROPERTIES, INC.					

City	G.M.D.	L.D.	L.L.	Dimensions	Acreage				
		15	1012		Return	Deed	Plat	Comp.	Used

Subdivision	Block	Lot	Plat Bk.	Page
ETOWAH VALLEY ESTATES UNITS III TIT		57	43	122

Brief Legal Description



—

—

100/100

100



—

100/100


Property Acquired From:	MAP BLOCK PAR SUB OLD: 1507B 082	15-7B		82
Acct. No. 336 ETOWAH Valley Estates	NEW: 1505D	Photo 082	Call No	Map Block Parcel

Date	Grantor (From)	Grantee (To)	D.B.	Pg.	Type	W.D.	Cons
	OAKWOOD PROPERTIES, INC.						

City	G.M.D.	L.D.	L.L.	Dimensions	Acreage				
		15	1012		Return	Deed	Plat	Comp.	Used

Subdivision	Block	Lot	Plat Bk.	Page
ETOWAH VALLEY ESTATES UNITS III III		58	43	122

Brief Legal Description



ba

Property Acquired From:	MAP BLOCK OLD: 1507B	PAR SUB 083
Acct. No. 334 ETOWAH VALLEY ESTATES	NEW: 1505D	Photo Call No 083

157B		83
Map	Block	Parcel

Date	Grantor (From)	Grantee (To)	D.B.	Pg.	Type	W.D. Cons
9-19-92	OAKWOOD PROPERTIES, INC.	Susan J. Hayhurst, Stanley M.	1381	230	WD	20 ⁰⁰

City	G.M.D.	L.D.	L.L.	Dimensions	Acreage				
					Return	Deed	Plat	Comp.	Used
		15	1012						

Subdivision	Block	Lot	Plat Bk.	Page
ETOWAH VALLEY ESTATES UNITS III III		59	43	122

Brief Legal Description

I

+

+

10

10

Property Acquired From:	MAP BLOCK PAR SUB OLD: 1507B 084	15-7B		84
Acct. No. 332 ETOWAH	NEW: 150504	Map	Block	Parcel
		084		

Date	Grantor (From)	Grantee (To)	D.B.	Pg.	Type	W.D. Cons
	OAKWOOD PROPERTIES, INC.					

City	G.M.D.	L.D.	L.L.	Dimensions	Acreage				
					Return	Deed	Plat	Comp.	Used
		15	1012						


Subdivision	Block	Lot	Plat Bk.	Page
ETOWAH VALLEY ESTATES UNITS III III		60	43	122
Brief Legal Description				

Property Acquired From:	MAP BLOCK PAR SUB OLD: 1507B 085	15-7B		85
Acct. No. 330 ETOWAH VALLEY NEW 1505D	Photo 085	Map	Block	Parcel

Date	Grantor (From)	Grantee (To)	D.B.	Pg.	Type	W.D. Cons
	OAKWOOD PROPERTIES, INC.					

City	G.M.D.	L.D.	L.L.	Dimensions	Acreage				
					Return	Deed	Plat	Comp.	Used
		15	1012						

Subdivision	Block	Lot	Plat Bk.	Page
ETOWAH VALLEY ESTATES UNITS III		61	43	122
Brief Legal Description				



Property Acquired From:	MAP BLOCK PAR SUB OLD: 1507B NEW: 1505D	086	
Acct. No. 328 ETOWAH VALLEY		Photo 086	Call No

15-78		86
Map	Block	Parcel

Date	Grantor (From)	Grantee (To)	D.B.	Pg.	Type	W.D. Cons
	OAKWOOD PROPERTIES, INC.					

City	G.M.D.	L.D.	L.L.	Dimensions	Acreage				
					Return	Deed	Plat	Comp.	Used
		15	10/2						

Subdivision	Block	Lot	Plat Bk.	Page
ETOWAH VALLEY ESTATES UNITS III III		62	43	122

Brief Legal Description




Property Acquired From:	MAP BLOCK PAR SUB OLD: 1507B 087	15-7B		87
Acct. No. 326 ETOWAH VALLEY ESTATES	NEW: 1505D	Map	Block	Parcel

Date	Grantor (From)	Grantee (To)	D.B.	Pg.	Type	W.D. Cons
	OAKWOOD PROPERTIES, INC.					

City	G.M.D.	L.D.	L.L.	Dimensions	Acreage				
		15	1012		Return	Deed	Plat	Comp.	Used

Subdivision	Block	Lot	Plat Bk.	Page
ETOWAH VALLEY ESTATES UNITS III III		63	43	122
Brief Legal Description				



Property Acquired From:	MAP: BLOCK: PAR: SUB: 088	15-7B		88
Acct. No. 324 ETOWAH VALLEY ESTATES	OLD: 1507B NEW: 1505D	Photo 088	Call No	Map Block Parcel

Date	Grantor (From)	Grantee (To)	D.B.	Pg.	Type	W.D. Cons
	OAKWOOD PROPERTIES, INC.					

City	G.M.D.	L.D.	L.L.	Dimensions	Acreage				
		15	1012		Return	Deed	Plat	Comp.	Used

Subdivision	Block	Lot	Plat Bk.	Page
ETOWAH VALLEY ESTATES UNITS III III		64	43	122
Brief Legal Description				




Property Acquired From:	MAP OLD: 1507B	BLOCK	PAR 089	SUB	15-7B Map	Block	89 Parcel
Acct. No. 322 ETOWAH VALLEY TRACE	NEW: 1505D		Photo 089	Call No			

Date	Grantor (From)	Grantee (To)	D.B.	Pg.	Type	W.D. Cons
	OAKWOOD PROPERTIES, INC.					

City	G.M.D.	L.D.	L.L.	Dimensions	Acreage				
		15	1012		Return	Deed	Plat	Comp.	Used

Subdivision	Block	Lot	Plat Bk.	Page
ETOWAH VALLEY ESTATES UNITS TIL TIL		605	43	122

Brief Legal Description




Property Acquired From:	MAP BLOCK PAR SUB OLD: 1507B 090	15-78		90
Acct. No. 320 ETOWAH	Photo Call No NEW: 15050 090	Map	Block	Parcel

Date	Grantor (From)	Grantee (To)	D.B.	Pg.	Type	W.D. Cons
	OAKWOOD PROPERTIES, INC.					

City	G.M.D.	L.D.	L.L.	Dimensions	Acreage				
		15	1012		Return	Deed	Plat	Comp.	Used

Subdivision	Block	Lot	Plat Bk.	Page
ETOWAH VALLEY ESTATES UNITS III III		66	43	122

Brief Legal Description



Property Acquired From: MAP BLOCK PAR SUB
 OLD: 1507B 091
 Acct. No. 318 ETOWA NEW: 1505D 091


15-7B		91
Map	Block	Parcel

Date	Grantor (From)	Grantee (To)	D.B.	Pg.	Type	W.D. Cons
	OAKWOOD PROPERTIES, INC.					

City	G.M.D.	L.D.	L.L.	Dimensions	Acreage				
					Return	Deed	Plat	Comp.	Used
		15	1012						

Subdivision	Block	Lot	Plat Bk.	Page
ETOWAH VALLEY ESTATES UNITS III III		67	43	122

Brief Legal Description





Property Acquired From:	MAP BLOCK PAR SUB OLD: 1507B 093	15-7B	93
Acct. No. 314 ETOWAH VALLEY NEW 1505D	Photo 093 Call No	Map	Block Parcel

Date	Grantor (From)	Grantee (To)	D.B.	Pg.	Type	W.D. Cons
	OAKWOOD PROPERTIES, INC.					

City	G.M.D.	L.D.	L.L.	Dimensions	Acreage				
		15	1012		Return	Deed	Plat	Comp.	Used

Subdivision	Block	Lot	Plat Bk.	Page
ETOWAH VALLEY ESTATES UNITS III III		69	43	122

Brief Legal Description




Property Acquired From:	MAP BLOCK PAR SUB OLD: 1507B 094	1578		94
Aect. No. 312 ETOWAH VALLEY NEW 1505D	Photo 094 Call No	Map	Block	Parcel

Date	Grantor (From)	Grantee (To)	D.B.	Pg.	Type	W.D. Cons
	OAKWOOD PROPERTIES, INC.					

City	G.M.D.	L.D.	L.L.	Dimensions	AcYeege				
		15	102		Return	Deed	Plat	Comp.	Used

Subdivision	Block	Lot	Plat Bk.	Page
ETOWAH VALLEY ESTATES UNITS III III		70	43	122

Brief Legal Description




Property Acquired From:	MAP BLOCK PAR SUB OLD: 1507B NEW: 1505D	095	
Acct. No. 310 ETOWAH VALLEY ESTATES		Photo 095	Call No

15-7B		95
Map	Block	Parcel

Date	Grantor (From)	Grantee (To)	D.B.	Pg.	Type	W.D. Cons
	OAKWOOD PROPERTIES INC.					

City	G.M.D.	L.D.	L.L.	Dimensions	Acreage				
		15	1005 1012		Return	Deed	Plat	Comp.	Used
Subdivision					Block	Lot	Plat Bk.	Page	
ETOWAH VALLEY ESTATES UNITS III TTT						71	43	122	
Brief Legal Description									



Property Acquired From:	MAP: 1507B NEW: 1505D	BLOCK:	PAR: 096	SUB:	157B		96
Acct. No. 308 ETOWAH VALLEY ESTATES			Photo: 096	Call No:	Map	Block	Parcel

Date	Grantor (From)	Grantee (To)	D.B.	Pg.	Type	W.D.	Cons
	OAKWOOD PROPERTIES, INC.						

City	G.M.D.	L.D.	L.L.	Dimensions	Acreage				
					Return	Deed	Plat	Comp.	Used
		15	1005						

Subdivision	Block	Lot	Plat Bk.	Page
ETOWAH VALLEY ESTATES UNITS III III		72	43	122

Brief Legal Description



Property Acquired From:	MAP BLOCK PAR SUB OLD: 1507B 097	15-7B		97
Acct. No. 306 ETOWAH NEW: 1505D	Photo 097	Map	Block	Parcel

Date	Grantor (From)	Grantee (To)	D.B.	Pg.	Type	W.D. Cons
	OAKWOOD PROPERTIES, INC.					

City	G.M.D.	L.D.	L.L.	Dimensions	Acreage				
		15	1005		Return	Deed	Plat	Comp.	Used

Subdivision	Block	Lot	Plat. Bk.	Page
ETOWAH VALLEY ESTATES UNITS TTL TTL		73	43	122

Brief Legal Description



Property	MAP	BLOCK	PAR	SUB			
Acquired From:	OLD: 1507B		098			15-7B	
Acct. No. 304 ETOWA	NEW: 1505D		098			Map	Block
							Parcel

Date	Grantor (From)	Grantee (To)	D.B.	Pg.	Type	W.D. Cons
	OAKWOOD PROPERTIES, INC					

City	G.M.D.	L.D.	L.L.	Dimensions	Acreage				
		15	1005		Return	Deed	Plat	Comp.	Used

Subdivision	Block	Lot	Plat Bk.	Page
ETOWAH VALLEY ESTATES UNITS III		74	43	122

Brief Legal Description




Property Acquired From:	MAP BLOCK PAR SUB OLD: 1507B NEW: 1505D	099		
Acct. No. 303 ETOWAH VALLEY TRACT	Photo 099	Call No	15-7B	99
			Map	Block Parcel

Date	Grantor (From)	Grantee (To)	D.B.	Pg.	Type	W.D. Cons
	OAKWOOD PROPERTIES, INC.					

City	G.M.D.	L.D.	L.L.	Dimensions	Acreage				
		15	1005		Return	Deed	Plat	Comp.	Used

Subdivision	Block	Lot	Plat Bk.	Page
ETOWAH VALLEY ESTATES UNITS 77 TTT		77	43	122
Brief Legal Description				



Property Acquired From:	MAP BLOCK PAR SUB OLD: 1507B 100	157B		100
Aect. No. 305 ETOWAH VALLEY ESTATES	NEW: 1505D	Map	Block	Parcel

Date	Grantor (From)	Grantee (To)	D.B.	Pg.	Type	W.D. Cons
	OAKWOOD PROPERTIES, INC.					

City	G.M.D.	L.D.	L.L.	Dimensions	Acreage				
					Return	Deed	Plat	Comp.	Used
		15	1005						

Subdivision	Block	Lot	Plat Bk.	Page
ETOWAH VALLEY ESTATES UNITS III III		78	43	122
Brief Legal Description				




Property Acquired From:	MAP BLOCK PAR. SUB OLD: 1507B 101	15-7B	101
Aect. No. 307 ETOWAH VALLEY ESTATES	NEW: 1505D	Map	Block Parcel

Date	Grantor (From)	Grantee (To)	D.B.	Pg.	Type	W.D. Cons
	OAKWOOD PROPERTIES, INC.					

City	G.M.D.	L.D.	L.L.	Dimensions	Acreage				
		15	1005		Return	Deed	Plat	Comp.	Used

Subdivision	Block	Lot	Plat Bk.	Page
ETOWAH VALLEY ESTATES UNITS III III		79	43	122

Brief Legal Description




Property Acquired From:	MAP BLOCK PAR SUB 102	15-7B	102
Acct. No. 309 ETOWAH VALLEY TRACE	Photo Call No 102	Map	Block Parcel
	NEW: 1505D		

Date	Grantor (From)	Grantee (To)	D.B.	Pg.	Type	W.D. Cons
	OAKWOOD PROPERTIES, INC.					

City	G.M.D.	L.D.	L.L.	Dimensions	Acreage				
		15	1005 1012		Return	Deed	Plat	Comp.	Used

Subdivision	Block	Lot	Plat Bk.	Page
ETOWAH VALLEY ESTATES UNITS 11 111		80	43	122

Brief Legal Description




Property Acquired From:	MAP BLOCK PAR SUB OLD: 1507B 103	15-7B	103
Acct. No. 311 ETOWAH VALLEY TRACT	NEW: 1505D	Map	Block Parcel

Date	Grantor (From)	Grantee (To)	D.B.	Pg.	Type	W.D. Cons
12-11-92	OAKWOOD PROPERTIES, Inc.	Reece, Ray Construction, Inc.	135	338	WD	2100

City	G.M.D.	L.D.	L.L.	Dimensions	Acreage				
		15	1012		Return	Deed	Plat	Comp.	Used

Subdivision	Block	Lot	Plat Bk.	Page
ETOWAH VALLEY ESTATES UNITS TRACT TIL		81	43	122

Brief Legal Description



Property Acquired From:	MAP BLOCK PAR SUB OLD: 1507B 104	1578		104
Acct. No. 313 ETOWAH VALLEY NEW: 1505DCE	Photo 104	Call No	Map	Block Parcel

Date	Grantor (From)	Grantee (To)	D.B.	Pg.	Type	W.D. Cons
12-11-92	OAKWOOD PROPERTIES, INC.	Reece, Ray Construction, Inc.	1354	212	WD	20 ⁰⁰

City	G.M.D.	L.D.	L.L.	Dimensions	Acreage				
					Return	Deed	Plat	Comp.	Used
		15	1012						

Subdivision	Block	Lot	Plat Bk.	Page
ETOWAH VALLEY ESTATES UNITS III III		82	43	122
Brief Legal Description				



Property Acquired From: Acct. No. 315 ETOWAH
 MAP BLOCK PAR SUB
 OLD: 1507B 105
 NEW: 1505D 105

157B		105
Map	Block	Parcel

Date	Grantor (From)	Grantee (To)	D.B.	Pg.	Type	W.D. Cons
	OAKWOOD PROPERTIES, INC					

City	G.M.D.	L.D.	L.L.	Dimensions	Acreage				
					Return	Deed	Plat	Comp.	Used
		15	1012						

Subdivision	Block	Lot	Plat Bk.	Page
ETOWAH VALLEY ESTATES UNITS III TTT		83	43	122

Brief Legal Description



Property Acquired From:	MAP: BLOCK PAR SUB OLD: 1507B 106	15-7B		106e
Acct. No. 317 ETOWAH VALLEY TRAIL	NEW: 1505D	Map	Block	Parcel

Date	Grantor (From)	Grantee (To)	D.B.	Pg.	Type	W.D.	Cons
	OAKWOOD PROPERTIES, INC.						

City	G.M.D.	L.D.	L.L.	Dimensions	Acreage				
		15	1012		Return	Deed	Plat	Comp.	Used

Subdivision	Block	Lot	Plat Bk.	Page
ETOWAH VALLEY ESTATES UNITS III III		84	43	122

Brief Legal Description




Property Acquired From:	MAP BLOCK PAR SUB OLD: 1507B	107		
Asst. No. 319 ETOWAH VALLEY ESTATES	NEW: 1505D	Photo 107	Call No	
		15-7B	Block	107
		Map		Parcel

Date	Grantor (From)	Grantee (To)	D.B.	Pg.	Type	W.D. Cons
12-18-92	OAKWOOD PROPERTIES, INC.	Reece, Ray Construction, Inc.	1363	193	WD	21 ⁰⁰

City	G.M.D.	L.D.	L.L.	Dimensions	Acreage				
					Return	Deed	Plat	Comp.	Used
		15	1012						

Subdivision	Block	Lot	Plat Bk.	Page
ETOWAH VALLEY ESTATES UNITS 7111 T11		85	43	122
Brief Legal Description				




Property Acquired From:	MAP OLD: 1507B	BLOCK	PAR 108	SUB	15-7B		108
Acct. No. 321 ETOWAH VALLEY TRACT	NEW: 1505D		Photo 108	Call No	Map	Block	Parcel

Date	Grantor (From)	Grantee (To)	D.B.	Pg.	Type	W.D. Cons
	OAKWOOD PROPERTIES, INC.					

City	G.M.D.	L.D.	L.L.	Dimensions	Acreage				
		15	10/2		Return	Deed	Plat	Comp.	Used

Subdivision	Block	Lot	Plat Bk.	Page
ETOWAH VALLEY ESTATES UNITS 75 TTT		86	43	122

Brief Legal Description



Property Acquired From:	MAP BLOCK PAR SUB OLD: 1507B 109	Photo 109	Call No
Acct. No. 323 ETOWAH	NEW: 1505D		


15-7B		109
Map	Block	Parcel

Date	Grantor (From)	Grantee (To)	D.B.	Pg.	Type	W.D. Cons
	OAKWOOD PROPERTIES, INC.					

City	G.M.D.	L.D.	L.L.	Dimensions	Acreage				
					Return	Deed	Plat	Comp.	Used
		15	1012						

Subdivision	Block	Lot	Plat Bk.	Page
ETOWAH VALLEY ESTATES UNITS III		87	43	122

Brief Legal Description




Property Acquired From:	MAP . BLOCK . PAR . SUB OLD: 1507B NEW: 1505D	110		
Acct. No. 326 ETOWAH VALLEY ESTATES	Photo 1-10	Call No	15-78	110
			Map	Block
				Parcel

Date	Grantor (From)	Grantee (To)	D.B.	Pg.	Type	W.D. Cons
	OAKWOOD PROPERTIES, INC.					

City	G.M.D.	L.D.	L.L.	Dimensions	Acreage				
		15	1012		Return	Deed	Plat	Comp.	Used

Subdivision	Block	Lot	Plat Bk.	Page
ETOWAH VALLEY ESTATES UNITS III TII		88	43	122

Brief Legal Description




Property Acquired From:	MAP BLOCK PAR SUB OLD: 1507B 111	15-7B	111
Acct. No. 327 ETOWAH VALLEY NEWBY 1505D	Photo 1-1-1	Map	Block Parcel

Date	Grantor (From)	Grantee (To)	D.B.	Pg.	Type	W.D. Cons
12-18-92	OAKWOOD PROPERTIES, INC.	Newberry, Danny	359	280	WD	21 ⁰⁰

City	G.M.D.	L.D.	L.L.	Dimensions	Acreage				
		15	1012		Return	Deed	Plat	Comp.	Used

Subdivision	Block	Lot	Plat Bk.	Page
ETOWAH VALLEY ESTATES UNITS III TTT		89	43	122

Brief Legal Description




Property Acquired From:	MAP BLOCK PAR SUB OLD: 1507B 112	15-7B	112
Acct. No. 329 ETOWAH	NEW: 1505D	Map	Block Parcel

Date	Grantor (From)	Grantee (To)	D.B.	Pg.	Type	W.D. Cons
12-18-92	OAKWOOD PROPERTIES, INC.	Newberry, Danny	1359	268	WD	21 ⁰⁰

City	G.M.D.	L.D.	L.L.	Dimensions	Acreage				
					Return	Deed	Plat	Comp.	Used
		15	1012						

Subdivision	Block	Lot	Plat Bk.	Page
ETOWAH VALLEY ESTATES UNITS III III		90	43	122

Brief Legal Description




Property Acquired From:	MAP BLOCK PAR SUB OLD: 1507B 113	15-7B	113
Acct. No. 331 ETOWAH VALLEY NEW 1505D	Photo 1-13	Map	Block Parcel

Date	Grantor (From)	Grantee (To)	D.B.	Pg.	Type	W.D. Cons
	OAKWOOD PROPERTIES, INC.					

City	G.M.D.	L.D.	L.L.	Dimensions	Acreage				
					Return	Deed	Plat	Comp.	Used
		15	1012						

Subdivision	Block	Lot	Plat Bk.	Page
ETOWAH VALLEY ESTATES UNITS III TIT		91	43	122

Brief Legal Description




Property Acquired From:	MAP BLOCK PAR SUB OLD: 1507B 114	15-7B		114
Acct. No. 333 <i>ETOWAH VALLEY TRACT</i>	NEW: 71505D	Map	Block	Parcel

Date	Grantor (From)	Grantee (To)	D.B.	Pg.	Type	W.D.	Cons
	<i>OAKWOOD PROPERTIES, INC</i>						

City	G.M.D.	L.D.	L.L.	Dimensions	Acreage				
					Return	Deed	Plat	Comp.	Used
		<i>15</i>	<i>1012</i>						

Subdivision	Block	Lot	Plat Bk.	Page
<i>ETOWAH VALLEY ESTATES UNITS III III</i>		<i>92</i>	<i>43</i>	<i>122</i>

Brief Legal Description



Property Acquired From:	MAP BLOCK PAR SUB		
Acst. No. 2105 ETOWAH VALLEY ESTATES	OLD: 1507B	115	
(OR) 335 ETOWAH VALLEY ESTATES	NEW: 1505D	1-15	
	Photo	Call No	
	Map	Block	Parcel

Date	Grantor (From)	Grantee (To)	D.B.	Pg.	Type	W.D. Cons
	OAKWOOD PROPERTIES, INC.					

City	G.M.D.	L.D.	L.L.	Dimensions	Acreage				
		15	10/2		Return	Deed	Plat	Comp.	Used

Subdivision	Block	Lot	Plat Bk.	Page
ETOWAH VALLEY ESTATES UNITS III		93	43	122

Brief Legal Description



Property Acquired From:	MAP BLOCK	PAR SUB
Acct. No. 2107 ETO	OLD: 1507B	116
NEW 1505 DRIVE	Photo 1-6	Call No

15-78		116
Map	Block	Parcel


(OR) 436 ETO 1313 VALLEY WAY

Date	Grantor (From)	Grantee (To)	D.B.	Pg.	Type	W.D. Cons
	OAKWOOD PROPERTIES, INC.					

City	G.M.D.	L.D.	L.L.	Dimensions	Acreage				
					Return	Deed	Plat	Comp.	Used
		15	1012						

Subdivision	Block	Lot	Plat Bk.	Page
ETOWAH VALLEY ESTATES UNITS II UNIT		94	43	122

Brief Legal Description



Property Acquired From:	MAP BLOCK PAR SUB		
Acet. No. 434 ETOWAH VALLEY ESTATES UNIT II	OLD: 1507B	117	
	NEW: 1505D	Photo 1-1-7	Call No


15-7B		117
Map	Block	Parcel

Date	Grantor (From)	Grantee (To)	D.B.	Pg.	Type	W.D. Cons
	OAKWOOD PROPERTIES, INC.					

City	G.M.D.	L.D.	L.L.	Dimensions	Acreage				
					Return	Deed	Plat	Comp.	Used
		15	1012						

Subdivision	Block	Lot	Plat Bk.	Page
ETOWAH VALLEY ESTATES UNITS II UNIT		95	43	122

Brief Legal Description




Property Acquired From:	MAP BLOCK PAR SUB OLD: 1507B 118	15-7B		118
Acct. No. 432 ETOWAH	NEW: 1505D	Map	Block	Parcel
		Photo 1-18	Call No	

Date	Grantor (From)	Grantee (To)	D.B.	Pg.	Type	W.D. Cons
	OAKWOOD PROPERTIES, INC.					

City	G.M.D.	L.D.	L.L.	Dimensions	Acreage				
					Return	Deed	Plat	Comp.	Used
		15	10/2						

Subdivision	Block	Lot	Plat Bk.	Page
ETOWAH VALLEY ESTATES UNITS II ESTATE		96	43	122

Brief Legal Description



Property Acquired From:	MAP BLOCK PAR SUB OLD: 1507B 119
Acct No. 430 ETOWAH VALLEY NEW ESTATES	Photo 1-19 Call No


15-7B		119
Map	Block	Parcel

Date	Grantor (From)	Grantee (To)	D.B.	Pg.	Type	W.D. Cons
12-11-92	CAKWOOD PROPERTIES, INC.	Bullard Construction, Inc.	1368	334	WD	2 photos 4/00

City	G.M.D.	L.D.	L.L.	Dimensions	Acreage				
		15	1012		Return	Deed	Plat	Comp.	Used

Subdivision	Block	Lot	Plat Bk.	Page
ETOWAH VALLEY ESTATES UNITS II ETC		97	43	122

Brief Legal Description



Property Acquired From:	MAP BLOCK	PAR SUB
Asst. No. 428 ETOWAH	OLD: 1507B	120
NEW: 1505D		Photo 120
		Call No

15-78		120
Map	Block	Parcel

Date	Grantor (From)	Grantee (To)	D.B.	Pg.	Type	W.D. Cons
	OAKWOOD PROPERTIES, INC.					

City	G.M.D.	L.D.	L.L.	Dimensions	Acreage				
		15	1012		Return	Deed	Plat	Comp.	Used

Subdivision	Block	Lot	Plat Bk.	Page
ETOWAH VALLEY ESTATES UNITS II III		98	43	122

Brief Legal Description




Property Acquired From:	MAP BLOCK PAR SUB OLD: 1507B NEW: 1505D	121		15-7B		121
Acct. No. 426 ETOWAH		Photo 121	Call No	Map	Block	Parcel

Date	Grantor (From)	Grantee (To)	D.B.	Pg.	Type	W.D. Cons
	OAKWOOD PROPERTIES, INC.					

City	G.M.D.	L.D.	L.L.	Dimensions	Acreage				
		15	1012		Return	Deed	Plat	Comp.	Used

Subdivision	Block	Lot	Plat Bk.	Page
ETOWAH VALLEY ESTATES UNITS II		99	43	122

Brief Legal Description




Property	MAP	BLOCK	PAR	SUB			
Acquired From:	OLD: 1507B		122			15-7B	
Acct. No. 424 ETOWAH	NEW: 1505D		Photo	Call No		Map	Block
			122				Parcel
							122

Date	Grantor (From)	Grantee (To)	D.B.	Pg.	Type	W.D.	Cons
	OAKWOOD PROPERTIES, INC.						

City	G.M.D.	L.D.	L.L.	Dimensions	Acreage				
		15	1012		Return	Deed	Plat	Comp.	Used

Subdivision	Block	Lot	Plat Bk.	Page
ETOWAH VALLEY ESTATES UNITS II ETOWAH		100	43	122
Brief Legal Description				



Property Acquired From: MAP BLOCK PAR SUB
 OLD: 1507B 123
 Asst. No. 422 ETOWA NEW: 1505D 123


<u>15-7B</u>		<u>123</u>
Map	Block	Parcel


Date	Grantor (From)	Grantee (To)	D.B.	Pg.	Type	W.D. Cons
	<u>OAKWOOD PROPERTIES, INC.</u>					

City	G.M.D.	L.D.	L.L.	Dimensions	Acreage				
					Return	Deed	Plat	Comp.	Used
		<u>15</u>	<u>10/2</u>						

Subdivision	Block	Lot	Plat Bk.	Page
<u>ETOWAH VALLEY ESTATES UNITS II</u>		<u>101</u>	<u>43</u>	<u>122</u>

Brief Legal Description






Property Acquired From:	MAP BLOCK OLD: 1507B	PAR SUB 125	15-7B		125
Acct. No. 418 ETOWAH VALLEY ESTATES UNIT II	NEW: 1505D	Photo 1-25	Call NO	Map	Block Parcel

Date	Grantor (From)	Grantee (To)	D.B.	Pg.	Type	W.D. Cons
12-18-92	CARWOOD PROPERTIES, INC	Reece Lay Construction, Inc	1359	274	WD	2100

City	G.M.D.	L.D.	L.L.	Dimensions	Acreage				
					Return	Deed	Plat	Comp.	Used
		15	1012						
Subdivision					Block	Lot	Plat BK.	Page	
ETOWAH VALLEY ESTATES UNITS II UNIT						103	43	122	
Brief Legal Description									



Property Acquired From:	MAP - BLOCK - PAR - SUB		
Acct. No. 412 ETDWA	OLD: 1507B	126	
NEW: 1505D	Photo 126	Call No	
		15-7B	126
		Map	Block Parcel

Date	Grantor (From)	Grantee (To)	D.B.	Pg.	Type	W.D. Cons
	OAKWOOD PROPERTIES, INC.					

City	G.M.D.	L.D.	L.L.	Dimensions	Acreage				
					Return	Deed	Plat	Comp.	Used
		15	1012						

Subdivision	Block	Lot	Plat Bk.	Page
ETOWAH VALLEY ESTATES UNITS II 111		104	43	122

Brief Legal Description




Property Acquired From:	MAP OLD: 1507B	BLOCK	PAR 127	SUB	15-7B		127
Acst. No. 44 ETOWAH VALLEY	NEW: 1505D		Photo 127	Call No	Map	Block	Parcel

Date	Grantor (From)	Grantee (To)	D.B.	Pg.	Type	W.D. Cons
12-11-92	OAKWOOD PROPERTIES, INC.	Bullard Construction ^{Inc}	1368	334	WD	2 lots 41 ⁵⁰

City	G.M.D.	L.D.	L.L.	Dimensions	Acreage				
					Return	Deed	Plat	Comp.	Used
		15	1012						


Subdivision	Block	Lot	Plat Bk.	Page
ETOWAH VALLEY ESTATES UNITS II II		105	43	122
Brief Legal Description				



Property Acquired From:	MAP	BLOCK	PAR	SUB			
Acct. No. 412 ETOWAH VALLEY I, Inc	OLD: 15076		128			15-7B	
	NEW: 1505D		128		Call No	Map	Block
							Parcel 128

Date	Grantor (From)	Grantee (To)	D.B.	Pg.	Type	W.D.	Cons
8/31/93	SKIP OAKWOOD PROPERTIES, INC	Michelle Cuff Cuff, Joseph III &	1583	297	WD	115.	50

City	G.M.D.	L.D.	L.L.	Dimensions	Acreage				
					Return	Deed	Plat	Comp.	Used
		15	1012						
Subdivision					Block	Lot	Plat Bk.	Page	
ETOWAH VALLEY ESTATES UNITS II III						106	43	122	
Brief Legal Description									





Property Acquired From:	MAP BLOCK PAR SUB			
Acct. No. 408 ETOWAH VALLEY NEW 1505D	OLD: 1507B	130		
	Photo 130	Call No	15-7B	130
			Map	Block
				Parcel


Date	Grantor (From)	Grantee (To)	D.B.	Pg.	Type	W.D. Cons
	OAKWOOD PROPERTIES, INC.					

City	G.M.D.	L.D.	L.L.	Dimensions	Acreage				
		15	1005		Return	Deed	Plat	Comp.	Used

Subdivision	Block	Lot	Plat Bk.	Page
ETOWAH VALLEY ESTATES UNITS II ETOWAH		108	43	122

Brief Legal Description





Property Acquired From: _____
 Acct. No. 404 ETOWAH _____
 -MAP BLOCK - PAR SUB
 OLD: 1507B 132
 NEW: 1505D 132


15-7B		132
Map	Block	Parcel

Date	Grantor (From)	Grantee (To)	D.B.	Pg.	Type	W.D. Cons
	OAKWOOD PROPERTIES INC.					

City	G.M.D.	L.D.	L.L.	Dimensions	Acreage				
		15	1005		Return	Deed	Plat	Comp.	Used

Subdivision	Block	Lot	Plat Bk.	Page
ETOWAH VALLEY ESTATES UNITS II 1074		110	43	122

Brief Legal Description




Property Acquired From:	MAP BLOCK PAR SUB OLD: 1507B 133	15-7B		133
Acct. No. 403 ETOWAH	NEW: 1505D	Map	Block	Parcel
		133		

Date	Grantor (From)	Grantee (To)	D.B.	Pg.	Type	W.D. Cons
	OAKWOOD PROPERTIES, INC.					

City	G.M.D.	L.D.	L.L.	Dimensions	Acreage				
		15	1005		Return	Deed	Plat	Comp.	Used

Subdivision	Block	Lot	Plat Bk.	Page
ETOWAH VALLEY ESTATES UNITS II ETOWAH		113	43	122

Brief Legal Description





Property Acquired From: _____ MAP BLOCK -PAR- SUB
 OLD: 1507B 135
 Acct. No. 407 ETOWA NEW: 1505D 135


15-7B		135
Map	Block	Parcel

Date	Grantor (From)	Grantee (To)	D.B.	Pg.	Type	W.D. Cons
	DAKWOOD PROPERTIES, INC					

City	G.M.D.	L.D.	L.L.	Dimensions	Acreage				
		15	1005		Return	Deed	Plat	Comp.	Used

Subdivision	Block	Lot	Plat Bk.	Page
ETOWAH VALLEY ESTATES UNITS II 111		115	43	122

Brief Legal Description




Property Acquired From:	MAP BLOCK PAR SUB OLD: 1507B 136	15-7B		136	
Acct. No. 409 ETOWAH NEW: 1505DK	Photo 136	Call No	Map	Block	Parcel


Date	Grantor (From)	Grantee (To)	D.B.	Pg.	Type	W.D. Cons
	OAKWOOD PROPERTIES, INC.					

City	G.M.D.	L.D.	L.L.	Dimensions	Acreage				
		15	1005		Return	Deed	Plat	Comp.	Used

Subdivision	Block	Lot	Plat Bk.	Page
ETOWAH VALLEY ESTATES UNITS II ETOWAH		116	43	122

Brief Legal Description





Property Acquired From:	MAP - BLOCK OLD: 1507B	PAR - SUB 138
Acct. No. 413 ETOWAH VALLEY ESTATES UNITS II NEW: 150501	Photo 138	Call No

15-7B		138
Map	Block	Parcel

Date	Grantor (From)	Grantee (To)	D.B.	Pg.	Type	W.D. Cons
	OAKWOOD PROPERTIES, INC					

City	G.M.D.	L.D.	L.L.	Dimensions	Acreage				
		15	1012		Return	Deed	Plat	Comp.	Used

Subdivision	Block	Lot	Plat Bk.	Page
ETOWAH VALLEY ESTATES UNITS II II		118	43	122

Brief Legal Description

No.	Name	Age	Sex	Remarks
1	John Smith	25	M	...
2	Mary Jones	30	F	...
3	James Brown	18	M	...
4	Elizabeth White	45	F	...
5	Robert Black	22	M	...
6	Sarah Green	35	F	...
7	William Grey	15	M	...
8	Anna King	40	F	...
9	Thomas Lee	28	M	...
10	Jane Scott	32	F	...
11	George Adams	20	M	...
12	Patricia Baker	27	F	...
13	Richard Clark	17	M	...
14	Laura Evans	38	F	...
15	Henry Hill	24	M	...
16	Grace Young	33	F	...
17	Frank Adams	19	M	...
18	Elizabeth King	42	F	...
19	Charles Brown	21	M	...
20	Anna White	36	F	...
21	Thomas Green	16	M	...
22	Mary Black	41	F	...
23	Robert Grey	23	M	...
24	Sarah King	31	F	...
25	William Lee	18	M	...
26	Jane Scott	39	F	...
27	George Adams	26	M	...
28	Patricia Baker	29	F	...
29	Richard Clark	14	M	...
30	Laura Evans	34	F	...
31	Henry Hill	25	M	...
32	Grace Young	37	F	...
33	Frank Adams	20	M	...
34	Elizabeth King	43	F	...
35	Charles Brown	22	M	...
36	Anna White	35	F	...
37	Thomas Green	17	M	...
38	Mary Black	44	F	...
39	Robert Grey	24	M	...
40	Sarah King	32	F	...
41	William Lee	19	M	...
42	Jane Scott	40	F	...
43	George Adams	27	M	...
44	Patricia Baker	30	F	...
45	Richard Clark	15	M	...
46	Laura Evans	36	F	...
47	Henry Hill	26	M	...
48	Grace Young	38	F	...
49	Frank Adams	21	M	...
50	Elizabeth King	45	F	...

Property Acquired From: **MAP BLOCK**
 OLD: 1507B
 Acct No. 415 ETOWAH VALLEY ESTATES UNITS II NEW: 1505DY

PAR SUB
 139
 Photo Call No
 139


15-7B
 Map Block Parcel
 139

Date	Grantor (From)	Grantee (To)	D.B.	Pg.	Type	W.D.	Cons
	OAKWOOD PROPERTIES, INC.						

City	G.M.D.	L.D.	L.L.	Dimensions	Acreage				
		15	1012		Return	Deed	Plat	Comp.	Used

Subdivision	Block	Lot	Plat Bk.	Page
ETOWAH VALLEY ESTATES UNITS II II		119	43	122

Brief Legal Description




Property Acquired From:	MAP-BLOCK OLD: 1507B	PAR-SUB 140
Acct No. 417 ETOWAH VALLEY ESTATES UNIT II	NEW: 1505DM	Photos 140
		Call No

15-7B		140
Map	Block	Parcel

Date	Grantor (From)	Grantee (To)	D.B.	Pg.	Type	W.D. Cons
12-11-92	OAKWOOD PROPERTIES, INC	Reece, Ray Construction, Inc	1354	211	WD	20 ⁰⁰

City	G.M.D.	L.D.	L.L.	Dimensions	Acreage				
		15	10/2		Return	Deed	Plat	Comp.	Used

Subdivision	Block	Lot	Plat Bk.	Page
ETOWAH VALLEY ESTATES UNITS II II		120	43	120
Brief Legal Description				



Property Acquired From: MAP BLOCK PAR SUB
 OLD: 1507B 141
 Acct No. 419 ETOWA NEW: 1505D 141


15-7B		141
Map	Block	Parcel

Date	Grantor (From)	Grantee (To)	D.B.	Pg.	Type	W.D.	Cons
	OAKWOOD PROPERTIES, INC.						

City	G.M.D.	L.D.	L.L.	Dimensions	Acreage				
		15	1012		Return	Deed	Plat	Comp.	Used

Subdivision	Block	Lot	Plat Bk.	Page
ETOWAH VALLEY ESTATES UNITS II III		121	43	122

Brief Legal Description



Property Acquired From:	MAP: 1507B	BLOCK: 142	PAR: 142	SUB:
Asect. No. 421 ETOWAH VALLEY NEW: 1505D			Photo: 142	Call No:


15-7B		142
Map	Block	Parcel

Date	Grantor (From)	Grantee (To)	D.B.	Pg.	Type	W.D. Cons
12-18-92	CAKWOOD PROPERTIES, INC.	Peerce, Ray Construction Inc.	1363	175	WD	2100

City	G.M.D.	L.D.	L.L.	Dimensions	Acreage				
					Return	Deed	Plat	Comp.	Used
		15	1012						

Subdivision	Block	Lot	Plat Bk.	Page
ETOWAH VALLEY ESTATES UNITS II ETOWAH		122	43	122

Brief Legal Description



Property	MAP	BLOCK	PAR	SUB		
Acquired From:	OLD: 1507B		143			
Acct. No. 423 ETOWA	NEW: 1505D		143		15-7B	143
					Map	Block
						Parcel

Date	Grantor (From)	Grantee (To)	D.B.	Pg.	Type	W.D. Cons
	OAKWOOD PROPERTIES, INC.					

City	G.M.D.	L.D.	L.L.	Dimensions	Acreage				
		15	10/2		Return	Deed	Plat	Comp.	Used
Subdivision					Block	Lot	Plat Bk.	Page	
ETOWAH VALLEY ESTATES UNITS II ETOWA						123	43	122	
Brief Legal Description									



Property Acquired From:	MAP OLD: 1507B	BLOCK	PAR 144	SUB
Aect No. 425 ETOWAH VALLEY NEW: 1505D			Photo 144	Call No


15-7B		144
Map	Block	Parcel

Date	Grantor (From)	Grantee (To)	D.B.	Pg.	Type	W.D.	Cons
	OAKWOOD PROPERTIES, INC						

City	G.M.D.	L.D.	L.L.	Dimensions	Acreage				
		15	10/2		Return	Deed	Plat	Comp.	Used

Subdivision	Block	Lot	Plat	Bk.	Page
ETOWAH VALLEY ESTATES UNITS II ET		124	43		122

Brief Legal Description




Property Acquired From:	MAP OLD: 1507B	BLOCK	PAR 145	SUB	15-7B		145
Acct. No. 427 ETOWAH VALLEY NEW	NEW 1505D		Photo 145	Call No	Map	Block	Parcel

Date	Grantor (From)	Grantee (To)	D.B.	Pg.	Type	W.D. Cons
	OAKWOOD PROPERTIES, INC.					

City	G.M.D.	L.D.	L.L.	Dimensions	Acreage				
		15	10/2		Return	Deed	Plat	Comp.	Used

Subdivision	Block	Lot	Plat Bk.	Page
ETOWAH VALLEY ESTATES UNITS II ETOWAH		125	43	122

Brief Legal Description




Property Acquired From:	MAP: BLOCK: PAR: SUB: OLD: 1507B 146	15-7B		146
Acct. No. 429 ETOWAH	NEW: 1505D	Map	Block	Parcel
	Photo 146			
	Call No			

Date	Grantor (From)	Grantee (To)	D.B.	Pg.	Type	W.D. Cons
	OAKWOOD PROPERTIES, INC					

City	G.M.D.	L.D.	L.L.	Dimensions	Acreage				
		15	10/2		Return	Deed	Plat	Comp.	Used

Subdivision	Block	Lot	Plat Bk.	Page
ETOWAH VALLEY ESTATES UNITS II 112		126	43	122

Brief Legal Description



Property Acquired From:	MAP BLOCK PAR SUB OLD: 1507B 147	15-7B		147
Acct. No. 431 ETOWAH VALLEY	NEW 1505D	Map	Block	Parcel
	Photo 147			Call No

Date	Grantor (From)	Grantee (To)	D.B.	Pg.	Type	W.D. Cons
12-22-92	CAKWOOD PROPERTIES, INC	Doug Hillhouse Froneberger, Robert & n	1361	196	WD	2102

City	G.M.D.	L.D.	L.L.	Dimensions	Acreage				
		15	1012		Return	Deed	Plat	Comp.	Used

Subdivision	Block	Lot	Plat Bk.	Page
ETOWAH VALLEY ESTATES UNITS II III		127	43	122

Brief Legal Description



Property Acquired From:	MAP BLOCK	PAR	SUB	15-7B		148
Acct. No. 433 ETOWAH VALLEY ESTATES	OLD: 1507B	148	Call No	Map	Block	Parcel

NEW: 1505D 148

Date	Grantor (From)	Grantee (To)	D.B.	Pg.	Type	W.D. Cons
12-18-92	OAKWOOD PROPERTIES, INC.	Nelson, William H., Jr.	1368	122	WD	21 ⁰⁰

City	G.M.D.	L.D.	L.L.	Dimensions	Acreage				
					Return	Deed	Plat	Comp.	Used
		15	1012						

Subdivision	Block	Lot	Plat Bk.	Page
ETOWAH VALLEY ESTATES UNITS II		128	43	122

Brief Legal Description



Property Acquired From:	MAP	BLOCK	PAR	SUB	15-7B		149
Acct No. 435 ETOWAH VALLEY ESTATES	OLD: 1507B		PH. 149	Call No	Map	Block	Parcel

NEW: 1505D ————— 149

Date	Grantor (From)	Grantee (To)	D.B.	Pg.	Type	W.D. Cons
	OAKWOOD PROPERTIES, INC.					
	.					

City	G.M.D.	L.D.	L.L.	Dimensions	Acreage				
		15	10/2		Return	Deed	Plat	Comp.	Used

Subdivision	Block	Lot	Plat Bk.	Page
ETOWAH VALLEY ESTATES UNITS II UNIT		129	43	122

Brief Legal Description




Property Acquired From:	MAP .BLOCK	PAR .SUB	15-78		150
Acet. No. 2113 ETOWAH VALLEY ESTATE	OLD: 1507B	PH 150	Call No	Map	Block
(OR) 437 ETOWAH VALLEY ESTATE	NEW: 1505D	150			

Date	Grantor (From)	Grantee (To)	D.B.	Pg.	Type	W.D. Cons
	DAKWOOD PROPERTIES, INC					

City	G.M.D.	L.D.	L.L.	Dimensions	Acreage				
		15	10/2		Return	Deed	Plat	Comp.	Used

Subdivision	Block	Lot	Plat Bk.	Page
ETOWAH VALLEY ESTATES UNITS II TT		130	43	122
Brief Legal Description				



Property
Acquired From:
Acct. No. 2115 ETO

MAP	BLOCK	PAR	SUB
OLD: 1507B		151	Call No
NEW: 1505D		151	

15-7B		151
Map	Block	Parcel

Date	Grantor (From)	Grantee (To)	D.B.	Pg.	Type	W.D. Cons
10/4/92	OAKWOOD PROPERTIES, INC	LINDA A. LINGERFELT, DONALD P.	1411 1326	263 18	W W	RE REC 20.00

City	G.M.D.	L.D.	L.L.	Dimensions	Acreage				
					Return	Deed	Plat	Comp.	Used
		15	10/2						

Subdivision	Block	Lot	Plat Bk.	Page
ETOWAH VALLEY ESTATES UNITS FT ET		131	43	122

Brief Legal Description




Property
 Acquired From:
 Acct. No.

MAP BLOCK PAR SUB
 OLD: 1507B 152
 NEW: 1505D 152


15-7B		152
Map	Block	Parcel

Date	Grantor (From)	Grantee (To)	D.B.	Pg.	Type	W.D. Cons
	CORNERSTONE INVESTMENT CO					

City	G.M.D.	L.D.	L.L.	Dimensions	Acreage				
		15	100/6		Return	Deed	Plat	Comp.	Used
							133		
Subdivision					Block	Lot	Plat Bk.	Page	
EAGLE GLEN UNIT I "RECREATION AREA"							45	21	
Brief Legal Description 101 @ EAGLE GLEN DRIVE									








Property Acquired From:	MAP OLD: 1507B	BLOCK	PAR 155	SUB
Acct. No.	NEW: 1505D		Photo	Call No

157B		155
Map	Block	Parcel

Date	Grantor (From)	Grantee (To)	D.B.	Pg.	Type	W.D.Cons
	CORNERSTONE INVESTMENT CO.					


City	G.M.D.	L.D.	L.L.	Dimensions	Acreage			
		15	1006		Return	Deed	Plat Comp.	Used
							.24	
Subdivision					Block	Lot	Plat Bk.	Page
EAGLE GLEN UNIT I						3	45	21
Brief Legal Description 107 EAGLE GLEN DRIVE								





Property Acquired From:	MAP - BLOCK	PAR	SUB	15-7B	156	156
Acct. No.	OLD: 1507B	156	Call No	Map	Block	Parcel
	NEW: 1505D	156				

Date	Grantor (From)	Grantee (To)	D.B.	Pg.	Type	W.D.Cons
	CORNERSTONE INVESTMENT CO.					

City	G.M.D.	L.D.	L.L.	Dimensions	Acreage				
		15	1006		Return	Deed	Plat	Comp.	Used
Subdivision					Block	Lot	Plat Bk.	Page	
EAGLE GLEN UNIT I						4	45	21	
Brief Legal Description 109 EAGLE GLEN DRIVE									









Property Acquired From:	MAP BLOCK	PAR SUB		
Acct. No.	OLD: 1507B	159	15-7B	159
	NEW: 1505D	Photo Call No	Map	Block Parcel
		159		

Date	Grantor (From)	Grantee (To)	D.B.	Pg.	Type	W.D. Cons
	CORNER STONE INVESTMENT CO.					

City	G.M.D.	L.D.	L.L.	Dimensions	Acreage				
		15	1005 1006		Return	Deed	Plat	Comp.	Used
							23		
Subdivision					Block	Lot	Plat Bk.	Page	
EAGLE GLEN UNIT I						7	45	21	
Brief Legal Description 115 EAGLE GLEN DRIVE									





Property Acquired From:	MAP BLOCK: PAR SUB	15-7B		161
Acct. No.	OLD: 1507B	161	Call No	Map Block Parcel
	NEW: 1505D	161		

Date	Grantor (From)	Grantee (To)	D.B.	Pg.	Type	W.D.Cons
	CORNERSTONE INVESTMENT CO.					

City	G.M.D.	L.D.	L.L.	Dimensions	Acreage				
		15	1005		Return	Deed	Plat	Comp.	Used
							23		
Subdivision					Block	Lot	Plat Bk.	Page	
EAGLE GLEN UNIT I						9	45	21	
Brief Legal Description 119 EAGLE GLEN DRIVE									




Property Acquired From:	MAP BLOCK	PAR SUB		
Acct. No.	OLD: 1507B	162		
	NEW: 1505D	Photo 162	Call No	

157B		162
Map	Block	Parcel

Date	Grantor (From)	Grantee (To)	D.B.	Pg.	Type	W.D.Cons
	CORNERSTONE INVESTMENT CO.					

City	G.M.D.	L.D.	L.L.	Dimensions	Acreage				
		15	1005		Return	Deed	Plat	Comp.	Used
							123		
Subdivision					Block	Lot	Plat Bk.	Page	
EAGLE GLEN UNIT I						10	45	21	
Brief Legal Description 121 EAGLE GLEN DRIVE									




Property Acquired From:	MAP BLOCK PAR SUB			
Acct. No.	OLD: 1507B	163	15-7B	163
	NEW: 1505D	163	Map	Block
				Parcel

Date	Grantor (From)	Grantee (To)	D.B.	Pg.	Type	W.D. Cons
	CORNERSTONE INVESTMENT CO.					

City	G.M.D.	L.D.	L.L.	Dimensions	Acreage				
		15	1006		Return	Deed	Plat	Comp.	Used
							.23		
Subdivision					Block	Lot	Plat Bk.	Page	
EAGLE GLEN UNIT I						11	45	21	
Brief Legal Description 23 EAGLE GLEN DRIVE									






Property Acquired From:	MAP OLD: 1507B	BLOCK	PAR 165	SUB	15-7B		165
Acct. No.	NEW: 1505D	Photo	Call No	Map	Block	Parcel	

Date	Grantor (From)	Grantee (To)	D.B.	Pg.	Type	W.D.	Cons
	CORNERSTONE INVESTMENT CO.						

City	G.M.D.	L.D.	L.L.	Dimensions	Acreage				
					Return	Deed	Plat	Comp.	Used
		15	1005				.23		

Subdivision	Block	Lot	Plat Bk.	Page
EAGLE GLEN UNIT I		13	45	21

Brief Legal Description 127 EAGLE GLEN DRIVE



Property Acquired From:	MAP BLOCK PAR	SUB	15-7B		166	
Acct. No.	OLD: 1507B	Photo	Call No	Map	Block	Parcel

NEW: 1505D	166
------------	-----


Date	Grantor (From)	Grantee (To)	D.B.	Pg.	Type	W.D. Cons
	CORNERSTONE INVESTMENT CO.					

City	G.M.D.	L.D.	L.L.	Dimensions	Acreage				
					Return	Deed	Plat	Comp.	Used
		15	1005				23		

Subdivision	Block	Lot	Plat Bk.	Page
EAGLE GLEN UNIT I		14	45	21

Brief Legal Description	A9 EAGLE GLEN DRIVE
-------------------------	---------------------







Property Acquired From:	MAP BLOCK OLD: 1507B	PAR SUB 168	15-7B		168
Acct. No.		Photo Call No	Map	Block	Parcel
	NEW: 1505D	168			

Date	Grantor (From)	Grantee (To)	D.B.	Pg.	Type	W.D. Cons
	CORNERSTONE INVESTMENT CO					

City	G.M.D.	L.D.	L.L.	Dimensions	Acreage				
		15	1005		Return	Deed	Plat	Comp.	Used
							23		
Subdivision					Block	Lot	Plat Bk.	Page	
EAGLE GLEN UNIT I						16	45	21	
Brief Legal Description 133 EAGLE GLEN DRIVE									






Property	MAP	BLOCK	PAR	SUB
Acquired From:	OLD: 1507B		170	
Acct. No.	NEW: 1505D		Photo	Call No
			170	

15-78		170
Map	Block	Parcel


Date	Grantor (From)	Grantee (To)			D.B.	Pg.	Type	W.D. Cons	
	CORNERSTONE INVESTMENT Co.								
City	G.M.D.	L.D.	L.L.	Dimensions	Acreage				
		15	1005		Return	Deed	Plat	Comp.	Used
							25		
Subdivision					Block	Lot	Plat Bk.	Page	
EAGLE GLEN UNIT I						(174)	45	21	
Brief Legal Description 128 EAGLE GLEN DRIVE									



Property Acquired From:	MAP	BLOCK	PAR	SUB	15-7B		171
Acct. No.	OLD: 1507B		171		Map	Block	Parcel
	NEW: 1505D		171	Call No			

Date	Grantor (From)	Grantee (To)	D.B.	Pg.	Type	W.D. Cons
	CORNERSTONE INVESTMENT CO.					

City	G.M.D.	L.D.	L.L.	Dimensions	Acreage				
		15	1005		Return	Deed	Plat	Comp.	Used
							.25		
Subdivision					Block	Lot	Plat Bk.	Page	
EAGLE GLEN UNIT I						175	45	21	
Brief Legal Description 126 EAGLE GLEN DRIVE									




Property
 Acquired From:
 Acct. No.

MAP BLOCK PAR SUB
 OLD: 1507B 172
 NEW: 1505D 172

15-7B		172
Map	Block	Parcel

Date	Grantor (From)	Grantee (To)	D.B.	Pg.	Type	W.D. Cons
	CORNERSTONE INVESTMENT Co.					


City	G.M.D.	L.D.	L.L.	Dimensions	Acreage				
					Return	Deed	Plat	Comp.	Used
		15	1005				25		
Subdivision					Block	Lot	Plat Bk.	Page	
EAGLE GLEN UNIT I						176	45	21	
Brief Legal Description 24 EAGLE GLEN DRIVE									



Property	MAP	BLOCK	PAR	SUB	15-7B		173
Acquired From:	OLD: 1507B		173		Map	Block	Parcel
Acct. No.	NEW: 1505D		173				

Date	Grantor (From)	Grantee (To)	D.B.	Pg.	Type	W.D. Cons
	CORNERSTONE INVESTMENT Co					

City	G.M.D.	L.D.	L.L.	Dimensions	Acreage				
		15	1005		Return	Deed	Plat	Comp.	Used
							25		
Subdivision					Block	Lot	Plat Bk.	Page	
EAGLE GLEN UNIT I						177	45	21	
Brief Legal Description <i>Q2 EAGLE GLEN DRIVE</i>									



Property
 Acquired From:
 Acct. No.

MAP BLOCK PAR SUB
 .OLD: -1507B- 174
 NEW: 1505D 174

15-78		174
Map	Block	Parcel

Date	Grantor (From)	Grantee (To)	D.B.	Pg.	Type	W.D. Cons
	CORNERSTONE INVESTMENT Co.					

City	G.M.D.	L.D.	L.L.	Dimensions	Acreage				
		15	1005		Return	Deed	Plat	Comp.	Used
							25		
Subdivision					Block	Lot	Plat Bk.	Page	
EAGLE GLEN UNIT I						178	45	21	
Brief Legal Description RD EAGLE GLEN DRIVE									

Property _____ MAP BLOCK PAR SUB
 Acquired From: _____ OLD: 1507B. 175
 Acct. No. _____ NEW: 1505D 175


15-7B		175
Map	Block	Parcel

Date	Grantor (From)	Grantee (To)	D.B.	Pg.	Type	W.D.Cons
	CORNERSTONE INVESTMENT CO.					

City	G.M.D.	L.D.	L.L.	Dimensions	Acreage				
		15	1005		Return	Deed	Plat	Comp.	Used
							.25		

Subdivision	Block	Lot	Plat Bk.	Page
EAGLE GLEN UNIT I		179	45	21

Brief Legal Description 118 EAGLE GLEN DRIVE



Property Acquired From:	MAP BLOCK	PAR SUB		
Acct. No.	OLD: 1507B	176		
	NEW: 1505D	Photo	Call No	
		176		

15-78		176
Map	Block	Parcel

Date	Grantor (From)	Grantee (To)	D.B.	Pg.	Type	W.D.Cons
	CORNERSTONE INVESTMENT Co.					

City	G.M.D.	L.D.	L.L.	Dimensions	Acreage				
		15	1005		Return	Deed	Plat	Comp.	Used
							.25		
Subdivision					Block	Lot	Plat Bk.	Page	
EAGLE GLEN UNIT I						180	45	21	
Brief Legal Description 116 EAGLE GLEN DRIVE									

No.	Date	Description	Debit	Credit	Balance
1	12-11-25
2
3
4
5
6
7
8
9
10
11
12
13
14
15
16
17
18
19
20
21
22
23
24
25
26
27
28
29
30
31
32
33
34
35
36
37
38
39
40
41
42
43
44
45
46
47
48
49
50
51
52
53
54
55
56
57
58
59
60
61
62
63
64
65
66
67
68
69
70
71
72
73
74
75
76
77
78
79
80
81
82
83
84
85
86
87
88
89
90
91
92
93
94
95
96
97
98
99
100

Property
 Acquired From:
 Acct. No.

MAP BLOCK PAR SUB
 OLD: 1507B 177
 NEW: 1505D 177

15-7B		177
Map	Block	Parcel

Date	Grantor (From)	Grantee (To)	D.B.	Pg.	Type	W.D. Cons
	CORNERSTONE INVESTMENT CO.					

City	G.M.D.	L.D.	L.L.	Dimensions	Acreage				
		15	1005		Return	Deed	Plat	Comp.	Used
							125		
Subdivision					Block	Lot	Plat Bk.	Page	
EAGLE GLEN UNIT I						185	45	21	
Brief Legal Description 1/4 EAGLE GLEN DRIVE									

Property
 Acquired From:
 Acct. No.

MAP BLOCK PAR SUB
 OLD: 1507B 178
 NEW: 1505D 178

157B		178
Map	Block	Parcel

Date	Grantor (From)	Grantee (To)	D.B.	Pg.	Type	W.D. Cons
	CORNERSTONE INVESTMENT CO.					

City	G.M.D.	L.D.	L.L.	Dimensions	Acreage				
		15	1005 1006		Return	Deed	Plat	Comp.	Used
							29		
Subdivision					Block	Lot	Plat Bk.	Page	
EAGLE GLEN UNIT I						182	45	21	
Brief Legal Description 112 EAGLE GLEN DRIVE									

1950

Property	MAP	BLOCK	PAR	SUB	15-7B	179	
Acquired From:	OLD: 1507B		179				
Acct. No.			Photo	Call No	Map	Block	Parcel
	NEW: 1505D		179				

Date	Grantor (From)	Grantee (To)	D.B.	Pg.	Type	W.D.Cons
	CORNERSTONE INVESTMENT CO.					


City	G.M.D.	L.D.	L.L.	Dimensions	Acreage				
		15	1006		Return	Deed	Plat	Comp.	Used
							24		
Subdivision					Block	Lot	Plat Bk.	Page	
EAGLE GLEN UNIT I						183	45	21	
Brief Legal Description 110 EAGLE GLEN DRIVE									

No.	Name	Address	Remarks	Date
1				
2				
3				
4				
5				
6				
7				
8				
9				
10				
11				
12				
13				
14				
15				
16				
17				
18				
19				
20				
21				
22				
23				
24				
25				
26				
27				
28				
29				
30				
31				
32				
33				
34				
35				
36				
37				
38				
39				
40				
41				
42				
43				
44				
45				
46				
47				
48				
49				
50				
51				
52				
53				
54				
55				
56				
57				
58				
59				
60				
61				
62				
63				
64				
65				
66				
67				
68				
69				
70				
71				
72				
73				
74				
75				
76				
77				
78				
79				
80				
81				
82				
83				
84				
85				
86				
87				
88				
89				
90				
91				
92				
93				
94				
95				
96				
97				
98				
99				
100				

Property	MAP	BLOCK	PAR	SUB	15-7B		180
Acquired From:	OLD: 1507B		180		Map	Block	Parcel
Acct. No.			Photo	Call No			
	NEW: 1505D		180				

Date	Grantor (From)	Grantee (To)	D.B.	Pg.	Type	W.D. Cons
	CORNERSTONE INVESTMENT CO.					

City	G.M.D.	L.D.	L.L.	Dimensions	Acreage				
		15	1006		Return	Deed	Plat	Comp.	Used
							?	.24 [±]	.24 [±]
Subdivision					Block	Lot	Plat Bk.	Page	
EAGLE GLEN UNIT I						184	45	21	
Brief Legal Description 108 EAGLE GLEN DRIVE									



Property	MAP	BLOCK	PAR	SUB	15-7B		181
Acquired From:	OLD: 1507B		181		Map	Block	Parcel
Acct. No.	NEW: 1505D		Photo	Call No			
			181				

Date	Grantor (From)	Grantee (To)	D.B.	Pg.	Type	W.D. Cons
	CORNERSTONE INVESTMENT CO.					

City	G.M.D.	L.D.	L.L.	Dimensions	Acreage				
		15	1006		Return	Deed	Plat	Comp.	Used
							31		
Subdivision					Block	Lot	Plat Bk.	Page	
EAGLE GLEN UNIT I						185	45	21	
Brief Legal Description 106 EAGLE GLEN DRIVE									
OR 201 EAGLE GLEN COURT									



Property
 Acquired From:
 Acct. No.

MAP BLOCK PAR SUB
 OLD: 1507B 182
 NEW: 1505D 182

15-7B		182
Map	Block	Parcel

Date	Grantor (From)	Grantee (To)	D.B.	Pg.	Type	W.D.Cons
	CORNERSTONE INVESTMENT Co.					

City	G.M.D.	L.D.	L.L.	Dimensions	Acreage				
		15	1006		Return	Deed	Plat	Comp.	Used
							.28		

Subdivision	Block	Lot	Plat Bk.	Page
EAGLE GLEN UNIT I		P86	45	21
Brief Legal Description 203 EAGLE GLEN COURT				



Property Acquired From:	MAP BLOCK PAR SUB OLD: 1507B 183	15-7B		183
Acct. No.	NEW: 1505D 183	Map	Block	Parcel

Date	Grantor (From)	Grantee (To)	D.B.	Pg.	Type	W.D. Cons
	CORNERSTONE INVESTMENT CO.					

City	G.M.D.	L.D.	L.L.	Dimensions	Acreage				
		15	1005 1006		Return	Deed	Plat	Comp.	Used
Subdivision					Block	Lot.	Plat Bk.	Page	
EAGLE GLEN UNIT I						187	45	21	
Brief Legal Description 205 EAGLE GLEN COURT									



Property
 Acquired From:
 Acct. No.

MAP BLOCK PAR SUB
 OLD: 1507B 184
 NEW: 1505D 184

15-7B		184
Map	Block	Parcel

Date	Grantor (From)	Grantee (To)	D.B.	Pg.	Type	W.D.Cons
	CORNERSTONE INVESTMENT CO.					

City	G.M.D.	L.D.	L.L.	Dimensions	Acreage				
		15	1005		Return	Deed	Plat	Comp.	Used
							25		
Subdivision					Block	Lot	Plat Bk.	Page	
EAGLE GLEN UNIT I						188	45	21	
Brief Legal Description 207 EAGLE GLEN COURT									




Property	MAP	BLOCK	PAR	SUB	15-7B		185
Acquired From:	OLD: 1507B		185		Map	Block	Parcel
Acct. No.			Photo	Call No			
	NEW: 1505D		185				

Date	Grantor (From)	Grantee (To)	D.B.	Pg.	Type	W.D. Cons
	CORNERSTONE INVESTMENT CO.					

City	G.M.D.	L.D.	L.L.	Dimensions	Acreage				
		15	1005		Return	Deed	Plat	Comp.	Used
							.25		

Subdivision	Block	Lot	Plat Bk.	Page
EAGLE GLEN UNIT I		189	45	21
Brief Legal Description 209 EAGLE GLEN COURT				



Property
 Acquired From:
 Acct. No.

MAP BLOCK PAR SUB
 OLD: 1507B. 186
 NEW: 1505D 186

15-7B		186
Map	Block	Parcel

Date	Grantor (From)	Grantee (To)	D.B.	Pg.	Type	W.D.Cons
	CORNERSTONS INVESTMENT CO.					

City	G.M.D.	L.D.	L.L.	Dimensions	Acreage				
		15	1005		Return	Deed	Plat	Comp.	Used
							25		
Subdivision					Block	Lot	Plat Bk.	Page	
EAGLE GLEN UNIT I						190	45	21	
Brief Legal Description 211 EAGLE GLEN COURT									





No.	Name	Address	Remarks
1
2
3
4
5
6
7
8
9
10
11
12
13
14
15
16
17
18
19
20
21
22
23
24
25
26
27
28
29
30
31
32
33
34
35
36
37
38
39
40
41
42
43
44
45
46
47
48
49
50
51
52
53
54
55
56
57
58
59
60
61
62
63
64
65
66
67
68
69
70
71
72
73
74
75
76
77
78
79
80
81
82
83
84
85
86
87
88
89
90
91
92
93
94
95
96
97
98
99
100

Property Acquired From:	MAP	BLOCK	PAR	SUB	15-7B	188
Acct. No.	OLD: 1507B		188			
	NEW: 1505D		Photo	Call No.		Parcel
			188			

Date	Grantor (From)	Grantee (To)	D.B.	Pg.	Type	W.D. Cons
	CORNERSTONE INVESTMENT Co.					

City	G.M.D.	L.D.	L.L.	Dimensions	Acreage				
		15	1005		Return	Deed	Plat	Comp.	Used
							.40		
Subdivision					Block	Lot	Plat Bk.	Page	
EAGLE GLEN UNIT I						192	45	21	
Brief Legal Description 215 EAGLE GLEN COURT									





Property
 Acquired From:
 Acct. No.

MAP BLOCK PAR SUB
 OLD: 1507B . 190
 NEW: 1505D . 190

15-7B		190
Map	Block	Parcel

Date	Grantor (From)	Grantee (To)	D.B.	Pg.	Type	W.D.Cons
	CORNERSTONE INVESTMENT CO.					

City	G.M.D.	L.D.	L.L.	Dimensions	Acreage				
		15	1005		Return	Deed	Plat	Comp.	Used
							35		
Subdivision					Block	Lot	Plat Bk.	Page	
EAGLE GLEN UNIT I						194	45	21	
Brief Legal Description 220 EAGLE GLEN COURT									





Property
 Acquired From:
 Acct. No.

MAP BLOCK PAR SUB
 OLD: 1507B 192
 NEW: 1505D 192

15-7B		192
Map	Block	Parcel

Date	Grantor (From)	Grantee (To)	D.B.	Pg.	Type	W.D.Cons
	CORNERSTONE INVESTMENT Co.					

City	G.M.D.	L.D.	L.L.	Dimensions	Acreage				
		15	1005		Return	Deed	Plat	Comp.	Used
							.23		
Subdivision					Block	Lot	Plat Bk.	Page	
EAGLE GLEN UNIT I						1916	45	21	
Brief Legal Description 216 EAGLE GLEN COURT									

10

No.	Name	Age	Sex	Religion	Occupation	Remarks
1
2
3
4
5
6
7
8
9
10
11
12
13
14
15
16
17
18
19
20
21
22
23
24
25
26
27
28
29
30
31
32
33
34
35
36
37
38
39
40
41
42
43
44
45
46
47
48
49
50
51
52
53
54
55
56
57
58
59
60
61
62
63
64
65
66
67
68
69
70
71
72
73
74
75
76
77
78
79
80
81
82
83
84
85
86
87
88
89
90
91
92
93
94
95
96
97
98
99
100

Property Acquired From:	MAP	BLOCK	PAR	SUB	157B	194	
Acct. No.	OLD: 1507B		194				
	NEW: 1505D		Photo	Call No	Map	Block	Parcel
			194				

Date	Grantor (From)	Grantee (To)	D.B.	Pg.	Type	W.D. Cons
	CORNER STONE INVESTMENT Co					


City	G.M.D.	L.D.	L.L.	Dimensions	Acreage				
		15	1005		Return	Deed	Plat	Comp.	Used
							23		
Subdivision					Block	Lot	Plat Bk.	Page	
EAGLE GLEN UNIT I						198	45	21	
Brief Legal Description 212 EAGLE GLEN COURT									

Date	Description	Debit	Credit	Balance
1917				
Jan 1	Balance			100.00
Jan 15	Wages	50.00		50.00
Jan 20	Expenses	20.00		30.00
Jan 25	Income		100.00	130.00
Jan 30	Expenses	10.00		120.00
Feb 1	Balance			120.00
Feb 10	Wages	60.00		60.00
Feb 15	Expenses	30.00		30.00
Feb 20	Income		150.00	180.00
Feb 25	Expenses	15.00		165.00
Feb 28	Balance			165.00
Mar 1	Balance			165.00
Mar 10	Wages	70.00		95.00
Mar 15	Expenses	40.00		55.00
Mar 20	Income		200.00	255.00
Mar 25	Expenses	25.00		230.00
Mar 31	Balance			230.00

Property Acquired From:	MAP BLOCK	PAR SUB	15-7B		195
Acct. No.	OLD: 1507B	195	Map	Block	Parcel
	NEW: 1505D	Photo Call No			
		195			

Date	Grantor (From)	Grantee (To)	D.B.	Pg.	Type	W.D.Cons
	CORNERSTONE INVESTMENT CO					

City	G.M.D.	L.D.	L.L.	Dimensions	Acreage				
		15	1005 1006		Return	Deed	Plat	Comp.	Used
							23		
Subdivision					Block	Lot	Plat Bk.	Page	
EAGLE GLEN UNIT I						999	45	21	
Brief Legal Description 210 EAGLE GLEN COURT									



[The following text is extremely faint and largely illegible due to the quality of the scan. It appears to be a multi-paragraph document, possibly a report or a letter, with several lines of text per paragraph. The content is mostly lost to noise and low contrast.]

[This column contains a vertical list of text, possibly a table of contents or a list of items. The text is very faint and difficult to read, but it appears to be organized in a structured manner.]

Property Acquired From:	MAP	BLOCK	PAR	SUB	15-7B		197
Acct. No.	OLD: 1507B		197		Map	Block	Parcel
	NEW: 1505D		197				

Date	Grantor (From)	Grantee (To)	D.B.	Pg.	Type	W.D. Cons
	CORNERSTONE INVESTMENT CO.					


City	G.M.D.	L.D.	L.L.	Dimensions	Acreage				
		15	1006		Return	Deed	Plat	Comp.	Used
							26		
Subdivision					Block	Lot	Plat Bk.	Page	
EAGLE GLEN UNIT I						201	45	21	
Brief Legal Description 206 EAGLE GLEN COURT									

Date	Description	Debit	Credit
1890			
Jan 1	Balance		100.00
Jan 15	Wages	50.00	
Jan 30	Expenses	20.00	
Feb 15	Income		75.00
Feb 28	Expenses	15.00	
Mar 15	Wages	40.00	
Mar 31	Income		60.00
Apr 15	Expenses	10.00	
Apr 30	Wages	30.00	
May 15	Income		50.00
May 31	Expenses	8.00	
Jun 15	Wages	25.00	
Jun 30	Income		40.00
Jul 15	Expenses	6.00	
Jul 31	Wages	20.00	
Aug 15	Income		30.00
Aug 31	Expenses	4.00	
Sep 15	Wages	15.00	
Sep 30	Income		25.00
Oct 15	Expenses	3.00	
Oct 31	Wages	10.00	
Nov 15	Income		15.00
Nov 30	Expenses	2.00	
Dec 15	Wages	5.00	
Dec 31	Income		10.00
Total		250.00	250.00

Property Acquired From:	MAP	BLOCK	PAR	SUB	15-7B	198	
Acct. No.	OLD: 1507B		198				
	NEW: 1505D		Photo	Call No	Map	Block	Parcel
			198				

Date	Grantor (From)	Grantee (To)	D.B.	Pg.	Type	W.D.Cons
	CORNERSTONE INVESTMENT CO.					

City	G.M.D.	L.D.	L.L.	Dimensions	Acreage				
		15	1006		Return	Deed	Plat	Comp.	Used
							.36		
Subdivision					Block	Lot	Plat Bk.	Page	
EAGLE GLEN UNIT I						202	45	21	
Brief Legal Description 204 EAGLE GLEN COURT									



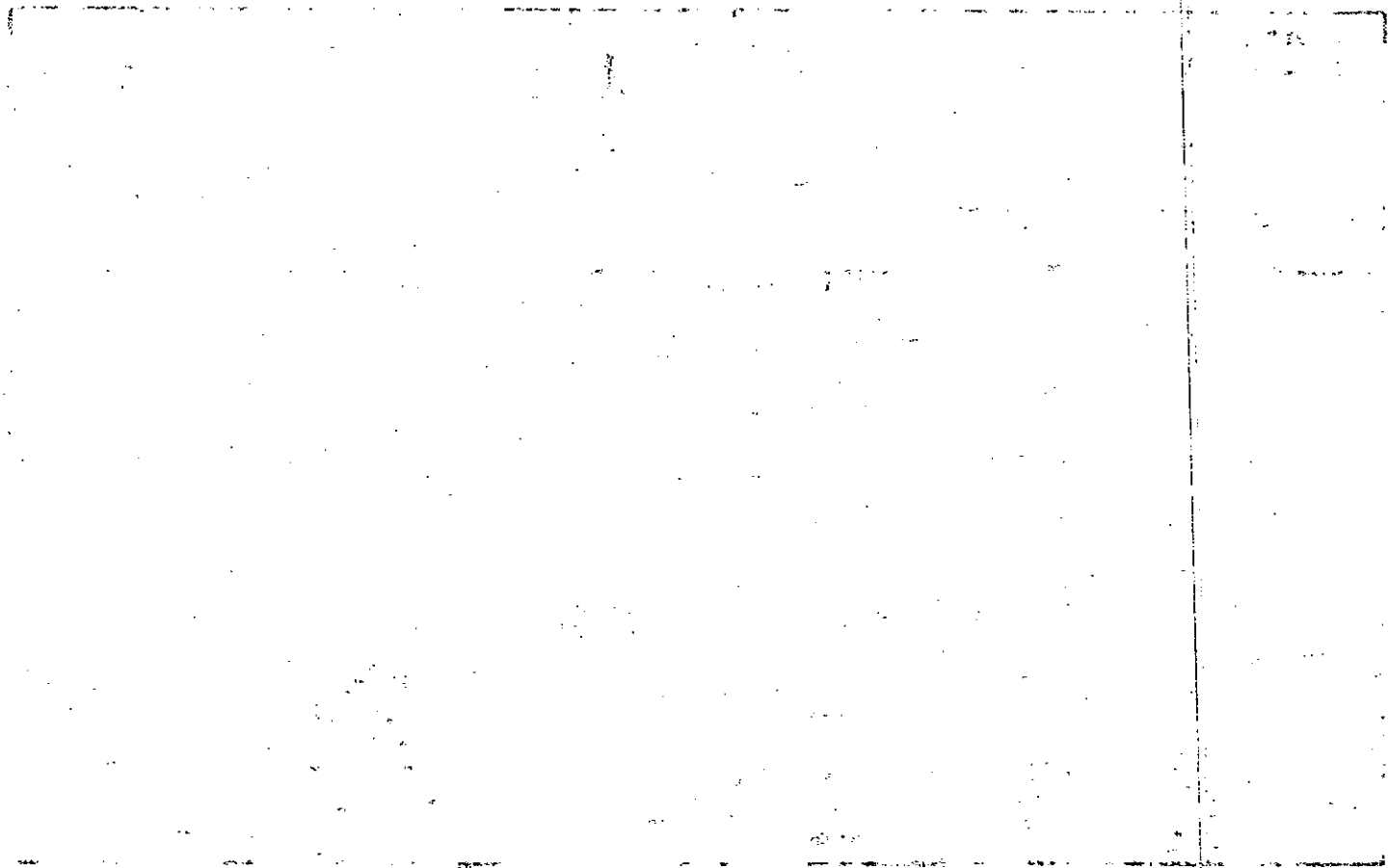
Property
 Acquired From:
 Acct. No.

MAP BLOCK PAR SUB
 OLD: 1507B 1 199
 NEW: 1505D 199

15-7B		199
Map	Block	Parcel

Date	Grantor (From)	Grantee (To)	D.B.	Pg.	Type	W.D. Cons
	CORNERSTONE INVESTMENT CO.					

City	G.M.D.	L.D.	L.L.	Dimensions	Acreage				
		15	1006		Return	Deed	Plat	Comp.	Used
							.46		
Subdivision					Block	Lot	Plat Bk.	Page	
EAGLE GLEN UNIT I						203	45	21	
Brief Legal Description 202 202 EAGLE GLEN COURT									



Property
 Acquired From:
 Acct. No.

MAP BLOCK PAR SUB
 OLD: 1507B 200
 NEW: 1505D 200


15-7B		200
Map	Block	Parcel

Date	Grantor (From)	Grantee (To)	D.B.	Pg.	Type	W.D.Cons
	CORNERSTONE INVESTMENT CO.					

City	G.M.D.	L.D.	L.L.	Dimensions	Acreage				
		15	1006		Return	Deed	Plat	Comp.	Used
							.26		

Subdivision	Block	Lot	Plat Bk.	Page
EAGLE GLEN UNIT I		204	45	21

Brief Legal Description 104 EAGLE GLEN DRIVE
 OR 200 EAGLE GLEN COURT




Property
 Acquired From:
 Acct. No.

MAP BLOCK PAR SUB
 OLD: 1507B 201
 NEW: 1505D 201

15-7B		201
Map	Block	Parcel

Date	Grantor (From)	Grantee (To)	D.B.	Pg.	Type	W.D. Cons
	CORNER STONE INVESTMENT CO.					


City	G.M.D.	L.D.	L.L.	Dimensions	Acreage				
		15	1006		Return	Deed	Plat	Comp.	Used
							26		
Subdivision					Block	Lot	Plat Bk.	Page	
EAGLE GLEN UNIT I						205	45	21	
Brief Legal Description 102 EAGLE GLEN DRIVE									




Property Acquired From:	MAP . BLOCK OLD: 1507B	PAR SUB 202	
Acct. No.	NEW: 1505D	Photo Call No 202	15-7B 202
			Map Block Parcel

Date	Grantor (From)	Grantee (To)	D.B.	Pg.	Type	W.D. Cons
	CORNERSTONE INVESTMENT Co.					

City	G.M.D.	L.D.	L.L.	Dimensions	Acreage				
		15	1006		Return	Deed	Plat	Comp.	Used
							.32		
Subdivision					Block	Lot	Plat Bk.	Page	
EAGLE GLEN UNIT I						206	45	21	
Brief Legal Description 100 EAGLE GLEN DRIVE									





Property Acquired From:
Acct. No.

Photo	Call No
-------	---------


15-05D		204
Map	Block	Parcel

Date	Grantor (From)	Grantee (To)	D.B.	Pg.	Type	W.D.Cons
	CORNERSTONE INVESTMENT CO.					

City	G.M.D.	L.D.	L.L.	Dimensions	Acreage				
		15	100S		Return	Deed	Plat	Comp.	Used

Subdivision	Block	Lot	Plat Bk.	Page
EAGLE GLEN SUBDIVISION U.I.I.A		18		

Brief Legal Description
137 EAGLE GLEN DR





Property Acquired From:
Acct. No.

Photo	Call No

15-05D		206
Map	Block	Parcel

Date	Grantor (From)	Grantee (To)	D.B.	Pg.	Type	W.D.Cons
	Cornerstone Investment Co.					

City	G.M.D.	L.D.	L.L.	Dimensions	Acreage				
		15	1005		Return	Deed	Plat	Comp.	Used

Subdivision	Block	Lot	Plat Bk.	Page
EAGLE GLEN SUBDIVISION		20		

Brief Legal Description
141 EAGLE GLEN TR



Property Acquired From:
Acct. No.

Photo	Call No

15-05D		207
Map	Block	Parcel

Date	Grantor (From)	Grantee (To)	D.B.	Pg.	Type	W.D.Cons
	Cornerstone Investment Co.					

City	G.M.D.	L.D.	L.L.	Dimensions	Acreage				
		15	1005		Return	Deed	Plat	Comp.	Used

Subdivision	Block	Lot	Plat Bk.	Page
EAGLE GLEN SUBDIVISION U II A		21		

Brief Legal Description
143 EAGLE GLEN DR



Property Acquired From:
Acct. No.

Photo	Call No

15-051		208
Map	Block	Parcel

Date	Grantor (From)	Grantee (To)	D.B.	Pg.	Type	W.D.Cons
	Cornerstone Investment Co.					

City	G.M.D.	L.D.	L.L.	Dimensions	Acreage				
		15	1005		Return	Deed	Plat	Comp.	Used

Subdivision	Block	Lot	Plat Bk.	Page
EAGLE GLEN SUBDIVISION U II A		22		

Brief Legal Description
195 EAGLE GLEN DR




Property Acquired From:
Acct. No.


Photo	Call No
-------	---------

15-050		209
Map	Block	Parcel

Date	Grantor (From)	Grantee (To)	D.B.	Pg.	Type	W.D.Cons
	Cornerstone Investment Co.					

City	G.M.D.	L.D.	L.L.	Dimensions	Acreage				
		15	1005		Return	Deed	Plat	Comp.	Used
Subdivision					Block	Lot	Plat Bk.	Page	
EAGLE GLEN SUBDIVISION LIT A						23			
Brief Legal Description									
147 EAGLE GLEN DR									







Property Acquired From:
Acct. No.

Photo	Call No
-------	---------

15-050		212
Map	Block	Parcel

Date	Grantor (From)	Grantee (To)	D.B.	Pg.	Type	W.D.Cons
	Cornerstone Investment Co.					

City	G.M.D.	L.D.	L.L.	Dimensions	Acreage				
					Return	Deed	Plat	Comp.	Used
		15	1004 1005						
Subdivision					Block	Lot	Plat Bk.	Page	
EAGLE GLEN SUBDIVISION UTL A						161			
Brief Legal Description									
153 EAGLE GLEN DR									



Property Acquired From:
Acct. No.

Photo	Call No
-------	---------

15-05D		213
Map	Block	Parcel

Date	Grantor (From)	Grantee (To)	D.B.	Pg.	Type	W.D.Cons
	Cornerston Investment Co.					


City	G.M.D.	L.D.	L.L.	Dimensions	Acreage				
		15	1004 1005		Return	Deed	Plat	Comp.	Used


Subdivision	Block	Lot	Plat Bk.	Page
EAGLE GLEN SUBDIVISION UTLA		162		

Brief Legal Description
155 EAGLE GLEN DR









Property Acquired From:
Acct. No.

Photo	Call No
-------	---------

15-05D		217
Map	Block	Parcel

Date	Grantor (From)	Grantee (To)	D.B.	Pg.	Type	W.D.Cons
	Cornerstone Investment Co.					


City	G.M.D.	L.D.	L.L.	Dimensions	Acreage				
		15	1004		Return	Deed	Plat	Comp.	Used


Subdivision	Block	Lot	Plat Bk.	Page
EAGLE GLEN SUBDIVISION		117		


Brief Legal Description


150 EAGLE GLEN DR OR


501 RISING DR













Property Acquired From:
Acct. No.

Photo	Call No
-------	---------

15-05D		223
Map	Block	Parcel


Date	Grantor (From)	Grantee (To)	D.B.	Pg.	Type	W.D.Cons
	Cornerstone Investment Co.					

City	G.M.D.	L.D.	L.L.	Dimensions	Acreage				
		15	1604		Return	Deed	Plat	Comp.	Used

Subdivision	Block	Lot	Plat Bk.	Page
EAGLE GLEN SUBDIVISION WII A		123		

Brief Legal Description: 513 RISING DR * PARCEL 224 COMBINED PER REVISED PLAT. 8/16/97

REVISION 50 82



Property Acquired From:
Acct. No.

Photo	Call No
-------	---------

15-09D		224
Map	Block	Parcel

Date	Grantor (From)	Grantee (To)	D.B.	Pg.	Type	W.D.Cons
	Cornerstone Investment Co					
<p>DELETE & COMBINE WITH 223 PER 50-82 REVISED PLAT 8/24/99</p>						
City	G.M.D.	E.D.	L.L.	Dimensions	Acreage	
		15	1004		Return	Deed
					Plat	Comp.
					Used	
Subdivision				Block	Lot	Plat Bk. Page
EAGLE GLEN SUBDIVISION					124	
Brief Legal Description						
515 RISING DR						



Property Acquired From:
Acct. No.

Photo	Call No
-------	---------


15-050		225
Map	Block	Parcel

Date	Grantor (From)	Grantee (To)	D.B.	Pg.	Type	W.D.Cons
	Cornerstone Investment Co.					

City	G.M.D.	L.D.	L.L.	Dimensions	Acreage				
		15	1064		Return	Deed	Plat	Comp.	Used
Subdivision					Block	Lot	Plat Bk.	Page	
EAGLE GLEN SUBDIVISION						125			
Brief Legal Description									
517 RISING DR									











Property Acquired From:
Acct. No.

Photo	Call No


15-05D		230
Map	Block	Parcel

Date	Grantor (From)	Grantee (To)	D.B.	Pg.	Type	W.D. Cons
	CORNERSTONE INVESTMENT CO.					

City	G.M.D.	L.D.	L.L.	Dimensions	Acreage				
		15	1004		Return	Deed	Plat	Comp.	Used

Subdivision	Block	Lot	Plat Bk.	Page
EAGLE GLEN SUBDIVISION		130		

Brief Legal Description
508 RISING DR



Property Acquired From:
Acct. No.

Photo	Call No
-------	---------

15-05D		231
Map	Block	Parcel

Date	Grantor (From)	Grantee (To)	D.B.	Pg.	Type	W.D.Cons
	Cornerstone Investment Co.					

City	G.M.D.	L.D.	L.L.	Dimensions	Acreage				
		15	1004		Return	Deed	Plat	Comp.	Used

Subdivision	Block	Lot	Plat Bk.	Page
EAGLE GLEN SUBDIVISION UTA		131		

Brief Legal Description
506 RISING DR



Property Acquired From:
Acct. No.

Photo	Call No


15-05D		232
Map	Block	Parcel

Date	Grantor (From)	Grantee (To)	D.B.	Pg.	Type	W.D.Cons
	CORNERSTONE INVESTMENT CO.					

City	G.M.D.	L.D.	L.L.	Dimensions	Acreage				
		15	1004		Return	Deed	Plat	Comp.	Used

Subdivision	Block	Lot	Plat Bk.	Page
EAGLE GLEN SUBDIVISION		132		

Brief Legal Description
504 RISING DR





Property Acquired From:
Acct. No.

Photo	Call No
-------	---------

15-051		234
Map	Block	Parcel

Date	Grantor (From)	Grantee (To)	D.B.	Pg.	Type	W.D.Cons
	CORNERSTONE INVESTMENT CO.					

City	G.M.D.	L.D.	L.L.	Dimensions	Acreage				
		15	1004		Return	Deed	Plat	Comp.	Used

Subdivision	Block	Lot	Plat Bk.	Page
EAGLE GLEN SUBDIVISION UTA		134		

Brief Legal Description

500 RISING DR DR
148 EAGLE GLEN DR



Property Acquired From:
Acct. No.

Photo	Call No


15-05D		235
Map	Block	Parcel


Date	Grantor (From)	Grantee (To)	D.B.	Pg.	Type	W.D.Cons
	CORNERSTONE INVESTMENT Co.					

City	G.M.D.	L.D.	L.L.	Dimensions	Acreage				
		15	1085		Return	Deed	Plat	Comp.	Used

Subdivision	Block	Lot	Plat Bk.	Page
EAGLE GLEN SUBDIVISION U11A		135		

Brief Legal Description
146 EAGLE GLEN DR





Property Acquired From:
Acct. No.

Photo	Call No
-------	---------


15-051		237
Map	Block	Parcel

Date	Grantor (From)	Grantee (To)	D.B.	Pg.	Type	W.D.Cons
	CORNERSTONE INVESTMENT CO.					

City	G.M.D.	E.D.	L.L.	Dimensions	Acreage				
		15	1005		Return	Deed	Plat	Comp.	Used

Subdivision	Block	Lot	Plat Bk.	Page
EAGLE GLEN SUBDIVISION U.I.P.A.		137		

Brief Legal Description
236 EAGLE GLEN LN





Property Acquired From:
Acct. No.

Photo	Call No
-------	---------

15-051		239
Map	Block	Parcel

Date	Grantor (From)	Grantee (To)	D.B.	Pg.	Type	W.D.Cons
	CORNERSTONE INVESTMENT CO.					

City	G.M.D.	L.D.	L.L.	Dimensions	Acreage				
		15	1005		Return	Deed	Plat	Comp.	Used

Subdivision	Block	Lot	Plat Bk.	Page
EAGLE GLEN SUBDIVISION UTA		139		

Brief Legal Description
232 EAGLE GLEN WY



Property Acquired From:
Acct. No.

Photo	Call No


15-051		240
Map	Block	Parcel

Date	Grantor (From)	Grantee (To)	D.B.	Pg.	Type	W.D. Cons
	CORNERSTONE INVESTMENT CO.					

City	G.M.D.	L.D.	L.L.	Dimensions	Acreage				
		15	1005		Return	Deed	Plat	Comp.	Used

Subdivision	Block	Lot	Plat Bk.	Page
EAGLE GLEN SUBDIVISION UFA		140		

Brief Legal Description
230 EAGLE GLEN WY



Property Acquired From:
Acct. No.

Photo	Call No
-------	---------


15-051		241
Map	Block	Parcel


Date	Grantor (From)	Grantee (To)	D.B.	Pg.	Type	W.D.Cons
	CORNERSTONE INVESTMENT CO.					

City	G.M.D.	L.D.	L.L.	Dimensions	Acreage				
					Return	Deed	Plat	Comp.	Used
		13	1005						


Subdivision	Block	Lot	Plat Bk.	Page
EAGLE GLEN SUBDIVISION UTA		141		

Brief Legal Description
228 EAGLE GLEN WAY









Property Acquired From:
Acct. No.

Photo	Call No
-------	---------


15-057		245
Map	Block	Parcel

Date	Grantor (From)	Grantee (To)	D.B.	Pg.	Type	W.D.Cons
	CORNERSTONE INVESTMENT CO.					

City	G.M.D.	L.D.	L.L.	Dimensions	Acreage				
		15	1005		Return	Deed	Plat	Comp.	Used

Subdivision	Block	Lot	Plat Bk.	Page
EAGLE GLEN SUBDIVISIONS UFA		152		

Brief Legal Description
 233 EAGLE GLEN WY OR
 144 EAGLE GLEN DR



Property Acquired From:
Acct. No.

Photo	Call No
-------	---------


15-05D		246
Map	Block	Parcel

Date	Grantor (From)	Grantee (To)	D.B.	Pg.	Type	W.D.Cons
	CORNERSTONE INVESTMENT CO.					

City	G.M.D.	L.D.	L.L.	Dimensions	Acreage				
		15	1005		Return	Deed	Plat	Comp.	Used

Subdivision	Block	Lot	Plat Bk.	Page
EAGLE GLEN SUBDIVISION UTA		153		

Brief Legal Description
142 EAGLE GLEN DR



Property Acquired From:
Acct. No.

Photo	Call No
-------	---------


15-051		247
Map	Block	Parcel

Date	Grantor (From)	Grantee (To)	D.B.	Pg.	Type	W.D.Cons
	CORNERSTONE INVESTMENT CO.					

City	G.M.D.	L.D.	L.L.	Dimensions	Acreage				
		15	1005		Return	Deed	Plat	Comp.	Used

Subdivision	Block	Lot	Plat Bk.	Page
EAGLE GLEN SUBDIVISION UTA		134		

Brief Legal Description
140 EAGLE GLEN DR



Property Acquired From:
Acct. No.

Photo	Call No
-------	---------

15-050		248
Map	Block	Parcel

Date	Grantor (From)	Grantee (To)	D.B.	Pg.	Type	W.D. Cons
	ORDERSTONE INVESTMENT CO.					

City	G.M.D.	L.D.	L.L.	Dimensions	Acreage				
		15	1005		Return	Deed	Plat	Comp.	Used

Subdivision	Block	Lot	Plat Bk.	Page
EAGLE GLEN SUBDIVISION UTA		155		

Brief Legal Description
138 EAGLE GLEN DR



Property Acquired From:
Acct. No.

Photo	Call No


1505D		249
Map	Block	Parcel

Date	Grantor (From)	Grantee (To)	D.B.	Pg.	Type	W.D.Cons
	CORNERSTONE INVESTMENT CO.					

City	G.M.D.	L.D.	L.L.	Dimensions	Acreage				
		15	1005		Return	Deed	Plat	Comp.	Used

Subdivision	Block	Lot	Plat Bk.	Page
EAGLE GLEN SUBDIVISION UTAH		136		

Brief Legal Description
136 EAGLE GLEN DR



Property Acquired From:
Acct. No.

Photo	Call No

15-05D		230
Map	Block	Parcel

Date	Grantor (From)	Grantee (To)	D.B.	Pg.	Type	W.D. Cons
	CORNERSTONE INVESTMENT CO.					

City	G.M.D.	L.D.	L.L.	Dimensions	Acreage				
		15	1005		Return	Deed	Plat	Comp.	Used

Subdivision	Block	Lot	Plat	Bk.	Page
EAGLE GLEN SUBDIVISION UTA		157			

Brief Legal Description
134 EAGLE GLEN DR DR



Property Acquired From:
Acct. No.

Photo	Call No

15-051		251
Map	Block	Parcel

Date	Grantor (From)	Grantee (To)	D.B.	Pg.	Type	W.D.Cons
	CORNERSTONE INVESTMENT CO.					

City	G.M.D.	L.D.	L.L.	Dimensions	Acreage				
		15	1005		Return	Deed	Plat	Comp.	Used

Subdivision	Block	Lot	Plat Bk.	Page
EAGLE GLEN SUBDIVISION LHA		158	47	142

Brief Legal Description	REVISION	50	82
132 EAGLE GLEN DR			



Property Acquired From:
Acct. No.

Photo	Call No
-------	---------

15-05-D		254
Map	Block	Parcel

Date	Grantor (From)	Grantee (To)	D.B.	Pg.	Type	W.D. Cons
	<i>DAKWOOD PROPERTIES INC.</i>					

City	G.M.D.	L.D.	L.L.	Dimensions	Acreage				
					Return	Deed	Plat	Comp.	Used
		15	1006						

Subdivision	Block	Lot	Plat Bk.	Page
<i>ETOWAH VALLEY ESTATES U III</i>		154		

Brief Legal Description
<i>1104 ETOWAH VALLEY LN</i>

Property Acquired From:
Acct. No.

Photo	Call No
-------	---------

15-050		255
Map	Block	Parcel

Date	Grantor (From)	Grantee (To)	D.B.	Pg.	Type	W.D.Cons
	DANUBIA PROPERTIES, INC.					

City	G.M.D.	L.D.	L.L.	Dimensions	Acreage				
					Return	Deed	Plat	Comp.	Used
		15	1006						

Subdivision	Block	Lot	Plat Bk.	Page
ETOWAH VALLEY ESTATES U IV		155		

Brief Legal Description
 1106 ETOWAH VALLEY LN



Property Acquired From:
Acct. No.

Photo	Call No
-------	---------

15-050	256	
Map	Block	Parcel

Date	Grantor (From)	Grantee (To)	D.B.	Pg.	Type	W.D. Cons
	<i>OAK WOOD PROPERTIES, INC</i>					

City	G.M.D.	L.D.	L.L.	Dimensions	Acreage				
					Return	Deed	Plat	Comp.	Used
		15	1006						

Subdivision	Block	Lot	Plat Bk.	Page
<i>ETOWAH VALLEY ESTATES U IV</i>		156		

Brief Legal Description
<i>1108 ETOWAH VALLEY LN</i>

1. The first part of the document discusses the importance of maintaining accurate records of all transactions and activities. It emphasizes that proper record-keeping is essential for ensuring transparency and accountability in financial operations. This section also highlights the role of internal controls in preventing fraud and errors.

2. The second part of the document focuses on the implementation of a robust risk management framework. It outlines the key components of risk management, including risk identification, assessment, and mitigation. The document stresses the need for a proactive approach to risk management, where potential risks are identified and addressed before they become significant issues.

3. The third part of the document addresses the importance of effective communication and reporting. It discusses the need for clear and concise communication channels, as well as the importance of regular reporting to stakeholders. This section also highlights the role of the board of directors in overseeing the organization's performance and risk management.

4. The fourth part of the document discusses the importance of continuous improvement and learning. It emphasizes that organizations should regularly review their processes and procedures to identify areas for improvement. This section also highlights the importance of fostering a culture of learning and innovation within the organization.

5. The fifth part of the document discusses the importance of maintaining strong relationships with external stakeholders. It emphasizes that organizations should engage with their customers, suppliers, and other stakeholders to build trust and loyalty. This section also highlights the importance of maintaining a strong reputation and brand image.

6. The sixth part of the document discusses the importance of ensuring compliance with applicable laws and regulations. It emphasizes that organizations should stay up-to-date on changes in the regulatory environment and ensure that their operations are fully compliant. This section also highlights the importance of conducting regular audits to ensure compliance.

7. The seventh part of the document discusses the importance of ensuring the security of the organization's information assets. It emphasizes that organizations should implement strong security measures to protect their data and systems from cyber threats. This section also highlights the importance of conducting regular security assessments and incident response planning.

8. The eighth part of the document discusses the importance of ensuring the sustainability of the organization's operations. It emphasizes that organizations should consider the environmental, social, and governance (ESG) factors in their decision-making. This section also highlights the importance of setting and achieving sustainability goals.

9. The ninth part of the document discusses the importance of ensuring the resilience of the organization's operations. It emphasizes that organizations should have contingency plans in place to ensure that they can continue to operate in the event of a disaster or other major disruption. This section also highlights the importance of conducting regular disaster recovery and business continuity testing.

10. The tenth part of the document discusses the importance of ensuring the overall success of the organization. It emphasizes that organizations should focus on their core mission and vision, and ensure that all activities are aligned with these goals. This section also highlights the importance of setting and achieving key performance indicators (KPIs) to measure the organization's progress.

1. The first part of the document discusses the importance of maintaining accurate records of all transactions and activities. It emphasizes that proper record-keeping is essential for ensuring transparency and accountability in financial operations. This section also highlights the role of internal controls in preventing fraud and errors.

2. The second part of the document focuses on the implementation of robust risk management strategies. It outlines various risk assessment techniques and provides guidance on how to identify, measure, and mitigate potential risks. The text stresses the need for a proactive approach to risk management to protect the organization's assets and reputation.

3. The third part of the document addresses the importance of effective communication and reporting. It discusses the need for clear and concise communication channels and the role of regular reporting in keeping stakeholders informed. This section also touches upon the importance of maintaining accurate financial statements and providing timely updates to management and investors.

4. The fourth part of the document discusses the importance of maintaining accurate records of all transactions and activities. It emphasizes that proper record-keeping is essential for ensuring transparency and accountability in financial operations. This section also highlights the role of internal controls in preventing fraud and errors.

5. The fifth part of the document focuses on the implementation of robust risk management strategies. It outlines various risk assessment techniques and provides guidance on how to identify, measure, and mitigate potential risks. The text stresses the need for a proactive approach to risk management to protect the organization's assets and reputation.


6. The sixth part of the document addresses the importance of effective communication and reporting. It discusses the need for clear and concise communication channels and the role of regular reporting in keeping stakeholders informed. This section also touches upon the importance of maintaining accurate financial statements and providing timely updates to management and investors.

7. The seventh part of the document discusses the importance of maintaining accurate records of all transactions and activities. It emphasizes that proper record-keeping is essential for ensuring transparency and accountability in financial operations. This section also highlights the role of internal controls in preventing fraud and errors.

8. The eighth part of the document focuses on the implementation of robust risk management strategies. It outlines various risk assessment techniques and provides guidance on how to identify, measure, and mitigate potential risks. The text stresses the need for a proactive approach to risk management to protect the organization's assets and reputation.

9. The ninth part of the document addresses the importance of effective communication and reporting. It discusses the need for clear and concise communication channels and the role of regular reporting in keeping stakeholders informed. This section also touches upon the importance of maintaining accurate financial statements and providing timely updates to management and investors.

10. The tenth part of the document discusses the importance of maintaining accurate records of all transactions and activities. It emphasizes that proper record-keeping is essential for ensuring transparency and accountability in financial operations. This section also highlights the role of internal controls in preventing fraud and errors.



1. The first part of the document discusses the importance of maintaining accurate records of all transactions and activities. It emphasizes that proper record-keeping is essential for transparency and accountability, particularly in financial reporting and compliance with regulatory requirements. The text notes that incomplete or inconsistent records can lead to misunderstandings, disputes, and potential legal consequences.

2. The second section focuses on the role of technology in streamlining record-keeping processes. It highlights how digital tools and software solutions can significantly reduce the risk of human error, improve data accuracy, and facilitate easier access and retrieval of information. The document suggests that organizations should invest in reliable technology and ensure that their staff is adequately trained to use these systems effectively.

3. The third part of the document addresses the challenges associated with data security and privacy. It stresses that as organizations collect and store vast amounts of data, they must implement robust security measures to protect this information from unauthorized access, theft, or loss. The text also discusses the importance of adhering to data protection regulations and ensuring that all data handling practices are transparent and compliant with applicable laws.

4. The final section discusses the importance of regular audits and reviews of record-keeping systems. It explains that periodic audits help identify weaknesses, ensure ongoing compliance, and provide an opportunity to update systems and procedures as needed. The document concludes by encouraging organizations to foster a culture of continuous improvement and to seek professional advice when necessary to ensure their record-keeping practices are up to date and effective.

Property Acquired From:
Acct. No.

Photo	Call No
-------	---------


15-250		260
Map	Block	Parcel

Date	Grantor (From)	Grantee (To)	D.B.	Pg.	Type	W.D. Cons
	<i>DAKWOOD PROPERTIES, INC</i>					

City	G.M.D.	L.D.	L.L.	Dimensions	Acreage				
					Return	Deed	Plat	Comp.	Used
		15	1006						

Subdivision	Block	Lot	Plat Bk.	Page
<i>ETOWAH VALLEY ESTATES VII</i>		160		

Brief Legal Description
 1116 ETOWAH VALLEY LN



Property Acquired From:
Acct. No.

Photo	Call No
-------	---------

15-050		(261)
Map	Block	Parcel

Date	Grantor (From)	Grantee (To)	D.B.	Pg.	Type	W.D. Cons
	DAKWOOD PROPERTIES, INC.					

City	G.M.D.	L.D.	L.L.	Dimensions	Acreage				
					Return	Deed	Plat	Comp.	Used
DAK GROVE FIRE DISTRICT (21)		15	1006						
subdivision					Block	Lot	Plat Bk.	Page	
ETOWAH VALLEY ESTATES U IV						161 162	46	27	
Brief Legal Description									
1118 ETOWAH VALLEY LN									




Property Acquired From:
Acct. No.

Photo	Call No

15-057		262
Map	Block	Parcel

Date	Grantor (From)	Grantee (To)	D.B.	Pg.	Type	W.D.Cons
	DAKWOOD Properties, INC.					

City	G.M.D.	L.D.	L.L.	Dimensions	Acreage				
					Return	Deed	Plat	Comp.	Used
DAK GROVE FIRE DIST. (21)		15	1011						
Subdivision					Block	Lot	Plat Bk.	Page	
LETOWAH VALLEY - U.S.						162	47	112	
Brief Legal Description:					Revised 48/46				
101 WILLHAVEN DR									



Property Acquired From:
Acct. No.

Photo	Call No

K-05D		263
Map	Block	Parcel

Date	Grantor (From)	Grantee (To)	D.B.	Pg.	Type	W.D. Cons
	DAKWOOD PROPERTIES, INC.					

City	G.M.D.	L.D.	L.L.	Dimensions	Acreage				
		15	1011		Return	Deed	Plat	Comp.	Used

Subdivision	Block	Lot	Plat Bk.	Page
ETOWAH VALLEY UIV		163		

Brief Legal Description
 103 WILLHAVEN DR



Property Acquired From:
Acct. No.

Photo	Call No


15-05D		264
Map	Block	Parcel

Date	Grantor (From)	Grantee (To)	D.B.	Pg.	Type	W.D.Cons
	DAKWOOD Properties, Inc.					

City	G.M.D.	L.D.	L.L.	Dimensions	Acreage				
		15	1011		Return	Deed	Plat	Comp.	Used

Subdivision	Block	Lot	Plat Bk.	Page
ETOWAH VALLEY U/I		164		

Brief Legal Description
105 WILLHAVEN DR



Property Acquired From:
Acct. No.

Photo	Call No

15-051		265
Map	Block	Parcel


Date	Grantor (From)	Grantee (To)	D.B.	Pg.	Type	W.D.Cons
	DAKWOOD Properties, Inc.					

City	G.M.D.	L.D.	L.L.	Dimensions	Acreage				
		15	1011		Return	Deed	Plat	Comp.	Used

Subdivision	Block	Lot	Plat Bk.	Page
ETOWAH VALLEY UT		165		

Brief Legal Description
104 WILLOW HAVEN DR





Property Acquired From:
Acct. No.

Photo	Call No
-------	---------

15-057		267
Map	Block	Parcel

Date	Grantor (From)	Grantee (To)	D.B.	Pg.	Type	W.D. Cons
	OAKWOOD PROPERTIES, INC.					

City	G.M.D.	L.D.	L.L.	Dimensions	Acreage				
		15	1005		Return	Deed	Plat	Comp.	Used

Subdivision	Block	Lot	Plat Bk.	Page
ETOWAH VALLEY UTI		167	47	112
Brief Legal Description	Revised 4/8/86			
100 WILLHAVEN DR				







Property Acquired From:
Acct. No.

Photo	Call No
-------	---------

15N050	271	
Map	Block	Parcel

Date	Grantor (From)	Grantee (To)	D.B.	Pg.	Type	W.D. Cons
	Cornerstone Invst. Co					

City	G.M.D.	L.D.	L.L.	Dimensions	Acreage				
		15	1005		Return	Deed	Plat	Comp.	Used

Subdivision	Block	Lot	Plat Bk.	Page
Eagle Glen Subdivision U.I.C.		145	51	125

Brief Legal Description
219 Eagle Glen Court

Property Acquired From:
Acct. No.

Photo	Call No
-------	---------


15N050		273
Map	Block	Parcel

Date	Grantor (From)	Grantee (To)	D.B.	Pg.	Type	W.D. Cons
	Cornerstone Invst. Co					

City	G.M.D.	L.D.	L.L.	Dimensions	Acreage				
		15	1005		Return	Deed	Plat	Comp.	Used

Subdivision	Block	Lot	Plat Bk.	Page
Eagle Glen Subdivision U ITC		147	51	125

Brief Legal Description
223 Eagle Glenn Court



Property Acquired From:
Acct. No.

Photo	Call No
-------	---------

15N/050		275
Map	Block	Parcel

Date	Grantor (From)	Grantee (To)	D.B.	Pg.	Type	W.D.Cons
	Cornerstone Invest. Co.					

City	G.M.D.	L.D.	L.L.	Dimensions	Acreage				
					Return	Deed	Plat	Comp.	Used
Tax dist. 21		15	1004						

Subdivision	Block	Lot	Plat Bk.	Page
Eagle Glen U.T.I.-B		100	51	124

Brief Legal Description	REVISION	51	148
701 Rising Way 158 Eagle Glen Drive			



Property Acquired From:
Acct. No.

Photo	Call No
-------	---------

15ND50		276
Map	Block	Parcel


Date	Grantor (From)	Grantee (To)	D.B.	Pg.	Type	W.D.Cons
	Cornerstone Invst. Co					

City	G.M.D.	L.D.	L.L.	Dimensions	Acreage				
		15	1004		Return	Deed	Plat	Comp.	Used

Subdivision	Block	Lot	Plat Bk.	Page
Eagle Glen UTT-B		101	51	124

Brjef Legal Description
703 Rising Way





Property Acquired From:
Acct. No.

Photo	Call No
-------	---------

5N05D		283
Map	Block	Parcel

Date	Grantor (From)	Grantee (To)	D.B.	Pg.	Type	W.D. Cons
	Cornerstone Invst. Co.					

City	G.M.D.	L.D.	L.L.	Dimensions	Acreage				
		15	1004		Return	Deed	Plat	Comp.	Used

Subdivision	Block	Lot	Plat Bk.	Page
Eagle Glen U.II-B		108	51	124

Brief Legal Description
 714 Rising Way

Property Acquired From:
Acct. No:

Photo	Call No
-------	---------

15N05D		284
Map	Block	Parcel

Date	Grantor (From)	Grantee (To)	D.B.	Pg.	Type	W.D. Cons
	Cornerstone Trust Co.					

City	G.M.D.	L.D.	L.L.	Dimensions	Acreage				
		75	1004		Return	Deed	Plat	Comp.	Used

Subdivision	Block	Lot	Plat Bk.	Page
Engle Glen U II-B		709	57	124

Brief Legal Description
712 Rising Way



Property Acquired From:
Acct. No.

Photo	Call No
-------	---------

15N050		286
Map	Block	Parcel

Date	Grantor (From)	Grantee (To)	D.B.	Pg.	Type	W.D. Cons
	Cornerstone Trust Co.					

City	G.M.D.	L.D.	L.L.	Dimensions	Acreage				
		15	1004		Return	Deed	Plat	Comp.	Used

Subdivision	Block	Lot	Plat Bk.	Page
Eagle Glen U II-B		111	51	124

Brief Legal Description
708 Rising Way



Property Acquired From:
Acct. No.

Photo	Call No
-------	---------

15N05D		287
Map	Block	Parcel

Date	Grantor (From)	Grantee (To)	D.B.	Pg.	Type	W.D. Cons
	Cornerstone Invest. Co.					

City	G.M.D.	L.D.	L.L.	Dimensions	Acreage				
		15	1004		Return	Deed	Plat	Comp.	Used

Subdivision	Block	Lot	Plat Bk.	Page
Eagle Glen UTT-B		112	51	124

Brief Legal Description
706 Rising Way

Property Acquired From:
Acct. No.

Photo	Call No
-------	---------


15N050		288
Map	Block	Parcel

Date	Grantor (From)	Grantee (To)	D.B.	Pg.	Type	W.D. Cons
	Cornerstone Invst. Co.					

City	G.M.D.	L.D.	L.L.	Dimensions	Acreage				
		15	1004		Return	Deed	Plat	Comp.	Used

Subdivision	Block	Lot	Plat Bk.	Page
Kendale Glen U.T.I.B.		113	57	124

Brief Legal Description
704 Rising Way



Property Acquired From:
Acct. No.

Photo	Call No
-------	---------

15N050		289
Map	Block	Parcel

Date	Grantor (From)	Grantee (To)	D.B.	Pg.	Type	W.D. Cons
	Cornerstone Trst. Co.					

City	G.M.D.	L.D.	L.L.	Dimensions	Acreage				
		15	1004		Return	Deed	Plat	Comp.	Used

Subdivision	Block	Lot	Plat Bk.	Page
Eagle Glen U.II-B		114	51	124

Brief Legal Description
702 Rising Hwy

Property Acquired From:
Acct. No.

Photo	Call No
-------	---------


15N050		290
Map	Block	Parcel

Date	Grantor (From)	Grantee (To)	D.B.	Pg.	Type	W.D.Cons
	Cornerstone Trst. Co.					

City	G.M.D.	L.D.	L.L.	Dimensions	Acreage				
		15	1004		Return	Deed	Plat	Comp.	Used

Subdivision	Block	Lot	Plat	Bk.	Page
Eagle Glen U.II-B		115	51		124

Brief Legal Description
156 Eagle Glen Drive
700 Rising Way



Property Acquired From:
Acct. No.

Photo	Call No
-------	---------

15N050		291
Map	Block	Parcel

Date	Grantor (From)	Grantee (To)	D.B.	Pg.	Type	W.D. Cons
	Cornerstone Invst. Co					

City	G.M.D.	L.D.	L.L.	Dimensions	Acreage				
		15	1004		Return	Deed	Plat	Comp.	Used

Subdivision	Block	Lot	Plat Bk.	Page
Eagle Glen UJT-B		116	51	124

Brief Legal Description
154 Eagle Glen Drive

Property Acquired From:
Acct. No.

Photo	Call No
-------	---------

15N05D		292
Map	Block	Parcel

Date	Grantor (From)	Grantee (To)	D.B.	Pg.	Type	W.D. Cons
	Cornerstone Trust Co.					

City	G.M.D.	L.D.	L.L.	Dimensions	Acreage				
		15	1004		Return	Deed	Plat	Comp.	Used

Subdivision	Block	Lot	Plat Bk.	Page
Eagle Glen U II-B		166	81	124

Brief Legal Description
 1163 Eagle Glen Drive
 Lot 1 Eagle Glen ~~1163~~ TRACE

Property Acquired From: _____
Acct. No. _____

Photo _____	Call No _____
-------------	---------------

15N05D		293
Map	Block	Parcel

Date	Grantor (From)	Grantee (To)	D.B.	Pg.	Type	W.D.	Cons
	Cornerstone Invst. Co.						

City	G.M.D.	L.D.	L.L.	Dimensions	Acreage				
		15	1004		Return	Deed	Plat	Comp.	Used

Subdivision	Block	Lot	Plat Bk.	Page
Eagle Glen UTE-B		45	51	124

Brief Legal Description
 11.5 Eagle Glen Drive
 600 Eagle Glen ~~Tract~~ **TRALE**


Property Acquired From:
Acct. No.

Photo	Call No
-------	---------

15 NOST		294
Map	Block	Parcel

Date	Grantor (From)	Grantee (To)	D.B.	Pg.	Type	W.D.Cons
	Cornerstone Invst. Co.					

City	G.M.D.	L.D.	L.L.	Dimensions	Acreage				
					Return	Deed	Plat	Comp.	Used
tax dist. 21		15	1004						
Subdivision					Block	Lot	Plat Bk.	Page	
Eagle Glen U.II-B						4/6	51	124	
Brief Legal Description					REVISION 51 148				
11.7 Eagle Glen Drive									



Property Acquired From:
Acct. No.

Photo	Call No
-------	---------


155D		295
Map	Block	Parcel

Date	Grantor (From)	Grantee (To)	D.B.	Pg.	Type	W.D. Cons
	CORNERSTONE INVESTMENT CO.					

City	G.M.D.	L.D.	L.L.	Dimensions	Acreage				
					Return	Deed	Plat	Comp.	Used
TAX DIST. 21		15	1004						

Subdivision	Block	Lot	Plat Bk.	Page
EAGLE GLEN UNIT 111-A		47	51	150

Brief Legal Description
169 EAGLE GLEN DR.
818 EAGLE GLEN CROSSING



Property Acquired From:
Acct. No.

Photo	Call No
-------	---------

15-5D		297
Map	Block	Parcel

Date	Grantor (From)	Grantee (To)	D.B.	Pg.	Type	W.D. Cons
	CORNERSTONE INVESTMENT CO.					

City	G.M.D.	L.D.	L.L.	Dimensions	Acreage				
					Return	Deed	Plat	Comp.	Used
TAX DIST. 21		15	1004						
Subdivision					Block	Lot	Plat Bk.	Page	
EAGLE GLEN UNIT 111-A						64			
Brief Legal Description									
173 EAGLE GLEN DR.									

Property Acquired From:
Acct. No.

Photo	Call No
-------	---------

15-5D		298
Map	Block	Parcel

Date	Grantor (From)	Grantee (To)	D.B.	Pg.	Type	W.D. Cons
	CORNER STONE INVESTMENT Co.					

City	G.M.D.	L.D.	L.L.	Dimensions	Acreage				
TAX DIST. 21		15	1004		Return	Deed	Plat	Comp.	Used
Subdivision					Block	Lot	Plat Bk.	Page	
EAGLE GLEN UNIT 111-A						65			
Brief Legal Description									
901 RISING TRACE									



Property Acquired From:
Acct. No.

Photo	Call No
-------	---------

15-5D		300
Map	Block	Parcel

Date	Grantor (From)	Grantee (To)	D.B.	Pg.	Type	W.D.Cons
	CORNERSTONE INVESTMENT CO.					

City	G.M.D.	L.D.	L.L.	Dimensions	Acreage				
					Return	Deed	Plat	Comp.	Used
TAX DIST. 21		15	1004						
Subdivision					Block	Lot	Plat	Bk.	Page
EAGLE GLEN UNIT 111-A						67			
Brief Legal Description									
904 RISING TRACE									



Property Acquired From:
Acct. No.

Photo	Call No
-------	---------

15-5D		301
Map	Block	Parcel

Date	Grantor (From)	Grantee (To)	D.B.	Pg.	Type	W.D. Cons
	CORNER STONE INVESTMENT CO.					

City	G.M.D.	L.D.	L.L.	Dimensions	Acreage				
					Return	Deed	Plat	Comp.	Used
TAX DIST. 21		15	1004						
Subdivision					Block	Lot	Plat Bk.	Page	
EAGLE GLEN UNIT 111-A						108			
Brief Legal Description									
902 RISING TRACE									

1

Property Acquired From:
Acct. No.

Photo	Call No
-------	---------

15-5D		302
Map	Block	Parcel

Date	Grantor (From)	Grantee (To)	D.B.	Pg.	Type	W.D.Cons
	CORNERSTONE INVESTMENT CO.					

City	G.M.D.	L.D.	L.L.	Dimensions	Acreage				
					Return	Deed	Plat	Comp.	Used
TAX DIST. 21		15	1004						
Subdivision					Block	Lot	Plat Bk.	Page	
EAGLE GLEN UNIT 111-A						69			
Brief Legal Description									
177 EAGLE GLEN DR. 900 RISING TRACE									

Property Acquired From:
Acct. No.

Photo	Call No
-------	---------

155D		305
Map	Block	Parcel

Date	Grantor (From)	Grantee (To)	D.B.	Pg.	Type	W.D.Cons
	CORNERSTONE INVESTMENT CO.					

City	G.M.D.	L.D.	L.L.	Dimensions	Acreage				
					Return	Deed	Plat	Comp.	Used
TAX DIST. 21		15	1004						
Subdivision					Block	Lot	Plat Bk.	Page	
EAGLE GLEN UNIT 111-A						73			
Brief Legal Description									
185 EAGLE GLEN DR.									






Property Acquired From:
Acct. No.

Photo	Call No

15-5D		308
Map	Block	Parcel

Date	Grantor (From)	Grantee (To)	D.B.	Pg.	Type	W.D.Cons
	CORNERSTONE INVESTMENT CO.					

City	G.M.D.	L.D.	L.L.	Dimensions	Acreage				
TAX DIST. 21		15	1004		Return	Deed	Plat	Comp.	Used
Subdivision					Block	Lot	Plat Bk.	Page	
EAGLE GLEN UNIT 11-A						76			
Brief Legal Description									
170 EAGLE GLEN DR.									



Property Acquired From:
Acct. No.

Photo	Call No
-------	---------

15-5D		309
Map	Block	Parcel

Date	Grantor (From)	Grantee (To)	D.B.	Pg.	Type	W.D.Cons
	CORNERSTONE INVESTMENT CO					

City	G.M.D.	L.D.	L.L.	Dimensions	Acreage				
TAX DIST. 21		15	1004		Return	Deed	Plat	Comp.	Used
Subdivision					Block	Lot	Plat Bk.	Page	
EAGLE GLEN UNIT 111-A						77			
Brief Legal Description									
168 EAGLE GLEN DR									

Property Acquired From:
Acct. No.

Photo	Call No
-------	---------

15-5D		310
Map	Block	Parcel

Date	Grantor (From)	Grantee (To)	D.B.	Pg.	Type	W.D. Cons
	CORNERSTONE INVESTMENT CO.					

City	G.M.D.	L.D.	L.L.	Dimensions	Acreage				
					Return	Deed	Plat	Comp.	Used
TAX DIST. 21		15	1004						
Subdivision					Block	Lot	Plat Bk.	Page	
EAGLE GLEN UNIT 111-A						78			
Brief Legal Description									
1166 EAGLE GLEN DR									



Property Acquired From:
Acct. No.

Photo	Call No


15-5D		311
Map	Block	Parcel

Date	Grantor (From)	Grantee (To)	D.B.	Pg.	Type	W.D.Cons
	CORNERSTONE INVESTMENT CO.					

City	G.M.D.	L.D.	L.L.	Dimensions	Acreage				
					Return	Deed	Plat	Comp.	Used
TAX DIST. 21		15	1004						

Subdivision	Block	Lot	Plat Bk.	Page
EAGLE GLEN UNIT 111-A		79		

Brief Legal Description
1104 EAGLE GLEN DR.
823 EAGLE GLEN CROSSING



Property Acquired From:
Acct. No.

Photo	Call No
-------	---------

155D		315
Map	Block	Parcel

Date	Grantor (From)	Grantee (To)	D.B.	Pg.	Type	W.D. Cons
	CORNERSTONE INVESTMENT CO.					

City	G.M.D.	L.D.	L.L.	Dimensions	Acreage				
					Return	Deed	Plat	Comp.	Used
TAX DIST. 21		15	1004						
Subdivision					Block	Lot	Plat Bk.	Page	
EAGLE GLEN UNIT 111-A						83			
Brief Legal Description									
235 EAGLE GLEN CROSSING									

Property Acquired From:
Acct. No.

Photo	Call No
-------	---------

15-5D		316
Map	Block	Parcel

Date	Grantor (From)	Grantee (To)	D.B.	Pg.	Type	W.D. Cons
	CORNERSTONE INVESTMENT CO.					

City	G.M.D.	L.D.	L.L.	Dimensions	Acreage				
					Return	Deed	Plat	Comp.	Used
TAX DIST. 21		15	1004						
Subdivision					Block	Lot	Plat BK.	Page	
EAGLE GLEN UNIT 11-A						84			
Brief Legal Description									
237 EAGLE GLEN CROSSING									

Property Acquired From:
Acct. No.

Photo	Call No

15-5D		318
Map	Block	Parcel

Date	Grantor (From)	Grantee (To)	D.B.	Pg.	Type	W.D. Cons
	CORNERSTONE INVESTMENT CO.					

City	G.M.D.	L.D.	L.L.	Dimensions	Acreage				
					Return	Deed	Plat	Comp.	Used
TAX DIST. 21		15	1004						
Subdivision					Block	Lot	Plat Bk.	Page	
EAGLE GLEN UNIT 111-A						26			
Brief Legal Description									
841 EAGLE GLEN CROSSING									



Property Acquired From:
Acct. No.

Photo	Call No
-------	---------

15-5D		319
Map	Block	Parcel

Date	Grantor (From)	Grantee (To)	D.B.	Pg.	Type	W.D. Cons
	CORNERSTONE INVESTMENT Co.					

City	G.M.D.	L.D.	L.L.	Dimensions	Acreage				
					Return	Deed	Plat	Comp.	Used
TAX DIST. 21		15	1004						
Subdivision					Block	Lot	Plat Bk.	Page	
EAGLE GLEN UNIT 11-A						27			
Brief Legal Description									
244 EAGLE GLEN CROSSING									

Property Acquired From:
Acct. No.

Photo	Call No
-------	---------

155D		320
Map	Block	Parcel

Date	Grantor (From)	Grantee (To)	D.B.	Pg.	Type	W.D. Cons
	CORNERSTONE INVESTMENT CO.					

City	G.M.D.	L.D.	L.L.	Dimensions	Acreage				
					Return	Deed	Plat	Comp.	Used
TAX DIST. 21		15	1004						
Subdivision					Block	Lot	Plat Bk.	Page	
EAGLE GLEN UNIT III-A						88			
Brief Legal Description									
242 EAGLE GLEN CROSSING									




Property Acquired From:
Acct. No.

Photo	Call No
-------	---------

15-5D		322
Map	Block	Parcel

Date	Grantor (From)	Grantee (To)	D.B.	Pg.	Type	W.D.Cons
	CORNERSTONE INVESTMENT CO.					

City	G.M.D.	L.D.	L.L.	Dimensions	Acreage				
TAX DIST 21		15	1004		Return	Deed	Plat	Comp.	Used
Subdivision					Block	Lot	Plat Bk.	Page	
EAGLE GLEN UNIT 11A						90			
Brief Legal Description									
B38 EAGLE GLEN CROSSING									



Property Acquired From:
Acct. No.

Photo	Call No
-------	---------

155D		325
Map	Block	Parcel

Date	Grantor (From)	Grantee (To)	D.B.	Pg.	Type	W.D. Cons
	CORNERSTONE INVESTMENT CO.					

City	G.M.D.	L.D.	L.L.	Dimensions	Acreage				
					Return	Deed	Plat	Comp.	Used
TAX DIST 21		15	1004						
Subdivision					Block	Lot	Plat Bk.	Page	
EAGLE GLEN UNIT 11A-A						93			
Brief Legal Description									
832 EAGLE GLEN CROSSING									

Property Acquired From:
Acct. No.

Photo	Call No
-------	---------

15-5D		326
Map	Block	Parcel

Date	Grantor (From)	Grantee (To)	D.B.	Pg.	Type	W.D. Cons
	CORNERSTONE INVESTMENTS Co.					

City	G.M.D.	L.D.	L.L.	Dimensions	Acreage				
TAX DIST. 21		15	1004		Return	Deed	Plat	Comp.	Used
Subdivision					Block	Lot	Plat Bk.	Page	
EAGLE GLEN UNIT 111-A						94			
Brief Legal Description									
230 EAGLE GLEN CROSSING									

