

FD-1

Name On Return:	Buice, J.M. 2107 Mt. F	MAP - BLOCK OLD: 2122	PAR - SUB 025	21-22	25	
Name On Deed:	NEW: 1505	001 to Cont. P.		Map	Block	Parcel
Property Address:	ON SR 205		Property Acquired From:			
Acquired By:	Deed <input type="checkbox"/> Will <input type="checkbox"/>	Approximate Date Acquired:	Recorded Yes <input type="checkbox"/> No <input type="checkbox"/>	D.B. — Pg. —	Size: (Dim. or Ac.)	
Bounded By:	N.	S.	E.	W.		

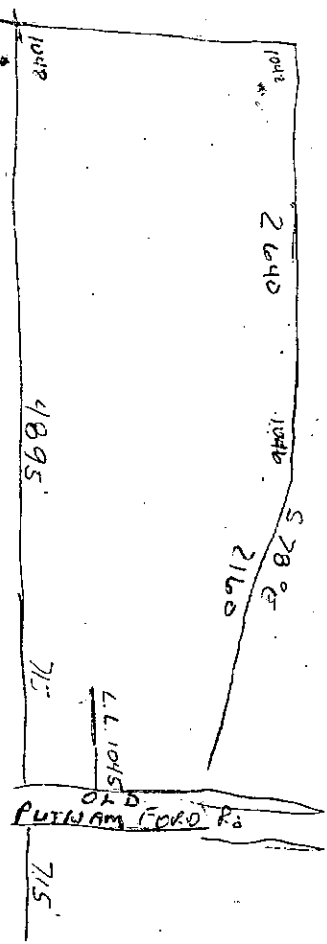
Date	Grantor (From)	Grantee (To)	D.B.	Pg.	Type	W.D. Cons.
10/23/61	HUEY, W.C.		63	332	WD	
7/29/75	BUICE, ALETHA C.	J.M. BUICE PROPERTIES, INC	7622	162	WD	-0-

City	G.M.D.	L.D.	LL	Dimensions	Acreage 18.57 AC ±				
out		21	1047	15.63 AC ±	Return	Deed	Plat	Comp.	Used
			1048	3114 17 AC ±	15	150	-	166	160
Subdivision					Block	Lot	Plat Book	Page	
(1045, 1046)									

Brief Legal Description: 150 Ac LL 1045, 1046, 1047, 1048 LD 21

* PARCELS 25A, 25B, 25C SPLIT OUT PER OWNER & B.O.A. REQUEST 11-29-93

* 1.11 AC ± 383 AC ± USED FOR R/W PER DEEDS 1492-18 & 24 RESPECTIVELY.



Property 2122-25	MAP BLOCK PAR SUB	21-22	25A
Acquired From:	OLD: 2122	025 A	
Acct. No.	NEW: 1505	Plot Call No	Map Block Parcel


Date	Grantor (From)	Grantee (To)	D.B.	Pg.	Type	W.D. Cons
		BUICE, J.M.				
12/29/89	BUICE, ALETHA C.	60347 BELLS FERRY RD. INC	7122	160	QC	-0

City	G.M.D.	L.D.	L.L.	Dimensions	Acreage	* 49.85 AC. ±			
		21	1045		Return	Deed	Plat	Comp.	Used
			1046				49.9		

Subdivision	Block	Lot	Plat Bk.	Page
		TR. II		

Brief Legal Description * SPLIT OUT PER OWNERS REQUEST B.O.A. 11-29-93 * .05 AC ±
 USED FOR R/W PER DEED 1492/24

REC
12/29/89



Property Acquired From: /
Acct. No.

Photo	Call No
-------	---------


15N05		1B
Map	Block	Parcel

Date	Grantor (From)	Grantee (To)	D.B.	Pg.	Type	W.D.Cons
7/17/06	^{ESTAT} BUICE, ALETHA C.	JOHN MARVIN JR. BUICE STAN SHOEMAKER, KAREN	B937	268	EX'S DEED	-0-

City	G.M.D.	L.D.	L.L.	Dimensions	Acreage				
					Return	Deed	Plat	Comp.	Used
		21	1114					1.37	1.37 H.P.

Subdivision	Block	Lot	Plat Bk.	Page

Brief Legal Description




Property Acquired From:
Acct. 


Photo	Call No
-------	---------

15N05		2
Map	Block	Parcel

Date	Grantor (From)	Grantee (To)	D.B.	Pg.	Type	W.D. Cons
4/28/00	68.6094 % Int CWS-SHADOWOOD	31.39060 % Int CWS WIND-UP/SHADOWOOD, L.P.	4124	143	W/D	11,666.60
5/2/00	CWS-SHADOWOOD CWS WIND-UP/SHADOWOOD, L.P.	CWS COMMUNITIES L.P.	4124	150	W/D	11,666.60
12/13/00	CWS COMMUNITIES LP	SHADOWOOD MHC, LLC	4399	2410	W/D	1.00

City	G.M.D.	L.D.	L.L.	Dimensions	Acreage 98.57 AC				
			1042		Return	Deed	Plat	Comp.	Used
		21	1043						
			1044						
	Subdivision		1045		Block	Lot	Plat Bk.	Page	
			1046						

Brief Legal Description



Name On Return:	MAP- BLOCK PAR. SUB.	OLD: 2122	026	A	21-22		26A
Name On Deed:	NEW: 1505	L002			Map	Block	Parcel


Property Address:				Property Acquired From:			
Acquired By:	Deed Will	Approximate Date Acquired:	Recorded Yes No	D.B.	Pg.	Size: (Dim. or Ac.)	
Bounded By:	N.	S.	E.				W.

Date	Grantor (From)	Grantee (To)	D.B.	Pg.	Type	W.D.Cons.
6-85	Road Atlanta, Inc.	Whittington Bros Inc	464	84	QC	2772.10
6-85	Whittington Bros Inc	Williams, Clayton & Sherwood Inc.	464	87	WD	3234.00
8/85	WILLIAMS, CLAYTON & SHERWOODS INC.	CWS-SHADOWOOD	4760 690 2256	154 216 244	W. RE REC QC	-0-

City	G.M.D.	L.D.	LL	Dimensions	6269 AC	Acreage	4848 E		
		21	1042 1043	98.61	Return	Deed	Plat	Comp	Used
					98.61				
Subdivision				1044, 1045, 1046	Block	Lot	Plat Book	Page	
							25	142	


Brief Legal Description: For 1996 Tax combined 26C back per request.
 SEE 1998 RC 3010-272

Ch. Rec. Feb 1988



Name On Return:				21-22		26A	
Name On Deed:		Photo		Call No.		Map	
Property Address:				Property Acquired From:			
Acquired By:	Deed Will	Approximate Date Acquired:	Recorded Yes No	D.B. Pg.	Size (Dim. or Ac.)		
Bounded By:	N.	S.	E.	W.			

Date	Grantor (From)	Grantee (To)	D.B.	Pg.	Type	W.D.	Cons.	
9/79	SHADOWLAND ENTERPRISES	C. W. MATTHEWS CONTRACTING Co., INC.	270	699	W	-	0-	
9/79	C. W. MATTHEWS CONTRACTING Co., INC.	LYNCH, CALVIN B. & POORE, FRED E.	270	701	W	458	⁰⁰	
11/80	LYNCH, CALVIN B. & POORE, FRED E.	ROAD ATLANTA, INC.	295	672	W	776	⁷⁰	
City		G.M.D.	L.D.	L.L.	Dimensions		Acreage 99.38 AC.	
			21	1043	Return	Deed	Plat	
						98.96	Comp	
							Used	
							98.96	
Subdivision		1043 1044 1045 1046			Block	Lot	Plat Book	Page
							25	142
Brief Legal Description: after 1980 deeds added .42 ac. to this parcel							110.48 AC.	




Property Acquired From:
Acct. No.

Photo	Call No
-------	---------

15N05		3
Map	Block	Parcel

Date	Grantor (From)	Grantee (To)	D.B.	Pg.	Type	W.D. Cons
10/29/03	BRADBURY FAMILY PARTNERSHIP, L.P.	WAL-MART REAL ESTATE BUSINESS TRUST	66662	53 47	GC LTD WD	4,145. ⁸⁰

City	G.M.D.	L.D.	L.L.	Dimensions	Acreage				
					Return	Deed	Plat	Comp.	Used
		21	971	29.79 AC					
			972	30.71 AC					
Subdivision				*29.67 AC	Block	Lot	Plat	Bk.	Page
						SITES 1,3,9,10			
Brief Legal Description: *1/2 AC ± USED FOR R/W PER 2004 1)									
DEED 7542-141. 12/9/04									



Property Acquired From:	MAP BLOCK PAR SUB OLD: 21-22 28 D
Acct. No.	NEW: 15-05 Photo 003 Call No

21-22		28D
Map	Block	Parcel

Date	Grantor (From)	Grantee (To)	D.B.	Pg.	Type	W.D. Cons		
		BRADBURY, THOMAS L. ANSLEY BONNEAU JR.						
12/30/94	ANSLEY, BONNEAU JR. BRADBURY, THOMAS L.	A E B INVESTMENT PARTNERS, L.P.	2016 2016	127 125	LTD W/D	150.00		
3/31/97	A E B INVESTMENT PARTNERS, L.P.	BRADBURY, THOMAS L.	6662 2166	66 155	COFF W/D	+ TRACTS - 0 -		
6/10/98	Bradbury, Thomas L.	Bradbury Family Partnership	6662 3258	72 096	W/D	COFF 1700.00		
12/27/01	BRADBURY FAMILY PARTNERSHIP	COLONY HOMES, L.L.C.	4947	429	LTD W/D	+ TRACTS 4,785.00		
9/26/02	COLONY HOMES, L.L.C.	BRADBURY FAMILY PARTNERSHIP	5545	138	LTD W/D	2 PARCELS -		
City		G.M.D.	L.D.	L.L.	Dimensions		Acreage 14.61 AC	
				971 974			Return	Deed
		21					Plat	Comp.
							Used	
Subdivision					Block	Lot	Plat Bk.	Page
DUPLICATE.								
Brief Legal Description								

10

10

10

10

10

10

10


10

10

Property Acquired From:		MAP BLOCK PAR SUB	21-22		28D
Acct. No.		OLD: 2122-22-28 21-22-29A	028	D	
		NEW: 1505	F003	Call No	
			Map	Block	Parcel

Date	Grantor (From)	Grantee (To)	D.B.	Pg.	Type	W.D. Cons
1-16-86	EDWARD W. CHASTAIN, HAROLD + (EXCC. FOR W.D. CHASTAIN)	BRADBURY, THOMAS L. + ANSLY, BONNEAU JR. +	506	281 278 280	WD. EXCC DEED	960 ⁰⁰
			533	234	WD	108 ⁰⁰

City	G.M.D.	L.D.	L.L.	Dimensions	Acreege					
		21	444 475	464 470 5.11AC	14.43AC	125.35	77.76			
Subdivision		976		974	Block	Lot	Plat	Bk.	Page	
Brief Legal Description PART OF PARCEL 21-22-28 + ALL OF PARCEL 21-22-29A (11AC).										



Property Acquired From:
Aect. No. 3


Photo	Call No
-------	---------

15-5		3A
Map	Block	Parcel

Date	Grantor (From)	Grantee (To)	D.B.	Pg.	Type	W.D. Cons
11/2/94	BRADBURY, THOMAS L. ANSLEY, BONNEAU JR. &	HOUSTON-CHEROKEE, LLC	1961	61	LTD W/D	-0-
10/30/95	HOUSTON-CHEROKEE, LLC.	LAWSON, RICHARD TURNER, DALE &	2222	279	LTD W/D	225. ⁰⁰
11/26/96	LAWSON, RICHARD TURNER, DALE &	EMERALD DEVELOPMENT CORP.	2869 2561	200 89	CORP. W/D	235. ⁰⁰
Delete N/K/A Eagle View						

City	G.M.D.	L.D.	L.L.	Dimensions	Acreage				
		21	969 970		Return	Deed	Plat	Comp.	Used
						28.88			28.88
Subdivision				971	Block	Lot	Plat	Bk.	Page

Brief Legal Description



Property Acquired From: <u>3</u>
Acct. No.

Photo	Call No
-------	---------

<u>15ND05</u>		<u>3B</u>
Map	Block	Parcel

Date	Grantor (From)	Grantee (To)	D.B.	Pg.	Type	W.D.Cons
<u>9/13/04</u>	<u>WAL-MART REAL ESTATE BUSINESS TRUST</u>	<u>WAL-MART STORES EAST, L.P.</u>	<u>7437</u>	<u>267</u>	<u>DC</u>	<u>-0-</u>


City	G.M.D.	L.D.	L.L.	Dimensions	Acreage				
		<u>21</u>	<u>972</u>		Return	Deed	Plat	Comp.	Used
						<u>916</u>			<u>.92</u>
Subdivision					Block	Lot	Plat Bk.	Page	
						<u>067</u> <u>LOT</u>			

Brief Legal Description



Name On Return:	MAP OLD: 2121	BLOCK	PAR 006	SUB A	2121		6A
Name On Deed:	NEW: 1505		Photo 004	Cell No.	Map	Block	Parcel
Property Address:	Property		Acquired From:				
Acquired By:	Deed <input type="checkbox"/> Will <input type="checkbox"/>	Approximate Date Acquired:	Recorded Yes <input type="checkbox"/> No <input type="checkbox"/>	D.B. <input type="checkbox"/> Pg. <input type="checkbox"/>	Size: (Dim. or Ac.)		
Bounded By:	N.	S.	E.	W.			

Date	Grantor (From)	Grantee (To)			D.B.	Pg.	Type	W.D.Cons.			
'76	Ms Garity, Gordon + Louise	Chero. Co. Water + Sewerage Auth.			201	558	W	4 ⁵⁰			
City		G.M.D.	L.D.	L.L.	Dimensions		Acreage				
			21	901 902	150x150		Return	Deed	Plat	Comp.	Used
Subdivision					Block	Lot	Plat Book	Page			
							12	57			
Brief Legal Description:											



Name On McGarity,
Return: Woodstock

MAP - BLOCK - PAR SUB
 OLD: 21-21 6
 NEW: 15-05 005

FD-1
 21-21 6
 Map Block Parcel 17

Name On
Deed:

Property w/ Address: 1/3 SR 205

Property Acquired From:


Acquired By: Deed Will Approximate Date Acquired: Recorded Yes No D.B. Pg. Size: (Dim. or Ac.)

Bounded By: N. S. E. W.

Date	Grantor (From)	Grantee (To)	D.B.	Pg.	Type	W.D.Cons.
4/20/52	RICHARDS, J.W.		25	241	WD	
1/86	Mc Garity ^{estate} Gordon	Mc Garity, LOUISE	506	237	QC	-8-
2/88	McGarity, LOUISE ^{ETAL}	WATERFORD PROPERTIES, INC	690	51-61	W	139.60

City	G.M.D.	L.D.	L.L.	Dimensions	Acreage					
out		21	901	438.37 ± 20.49 ± 438.38 ± 27.7 ±	40.35 AC ±	Return	Deed	Plat	Comp.	Used
				Subdivision	1.169 AC ±	Block	Lot	Plat Book	Page	
					2 AC ±					

Brief Legal Description: 43 AC LL 901, 902 LD 21 ± .088 AC ± USED FOR R/W
 PER DEED 1434/197 ± ± .01 AC ± USED FOR R/W PER DEED 1594-36.1-19-93



Property

Acquired From: 2121


Acct. No.

MAP	BLOCK	PAR	SUB
OLD: 2121		006	.D
NEW: 1505		Photo 005	Call No A

2121		6D
Map	Block	Parcel

Date	Grantor (From)	Grantee (To)	D.B.	Pg.	Type	W.D. Cons
2/12/92	WATERFORD PROPERTIES INC. D/B/A JAMES PROPERTIES	BOBO, JIMMY L	1147	183	W	85. ⁰⁰
5/1/92	D/B/A JAMES PROPERTIES BOBO, JIMMY L	AVERY, EDGAR E.	1207	150	W	415. ⁰⁰
10/21/96	AVERY, EDGAR E.	HUSTON, KEVIN C.	2530	112	W/D	345. ⁰⁰

City	G.M.D.	L.D.	L.L.	Dimensions	Acreage <i>*.67 AC</i>				
		21	901 902		Return	Deed	Plat	Comp.	Used
						.714			
Subdivision					Block	Lot	Plat	Bk.	Page
						TRI			
Brief Legal Description <i>*.041 AC ± USED FOR P/W PER DEED 1579/92 1-19-93</i>									




MAP BLOCK PAR SUB
 OLD: 2121 006 E
 Acquired From: 21-2
 Acct. No. NEW: 1505 005 B

21-21		6E
Map	Block	Parcel

Date	Grantor (From)	Grantee (To)	D.B.	Pg.	Type	W.D. Cons
8/5/92	WATERFORD PROPERTIES, INC	TERRY L. WEAVER SHARON G. & d/b/a THE MILK STORE	1256	154	W	102. ⁰⁰
2/6/96	d/b/a THE MILK STORE WEAVER, TERRY L. & SHARON G.	FIRST NATIONAL BANK OF CHEROKEE	2335	236	DUP	150. ⁰⁰
9/11/96	FIRST NATIONAL BANK OF CHEROKEE	RATNER, ERIC	2496	38	LTD W/D	135. ⁰⁰
9/11/96	RATNER ERIC	NAOMI D. RATNER, ERIC &	2556	222	QC	-0-
5/3/06	NAOMI D. RATNER, ERIC &	DSP PROPERTIES, LLC	8740	336	LTD W/D	350. ⁰⁰

City	G.M.D.	L.D.	L.L.	Dimensions	Acreage	Return	Deed	Plat	Comp.	Used
		21	901 902		86 AC ± 84 ± AC				93 ±	
Subdivision					Block	Lot	Plat	Bk.	Page	

Brief Legal Description * For 94 Tax, Old AC ± Used For R/W Per Deed 1415/154
 * .02 AC ± Used For R/W Per 1996 Deed 2415-310 9/26/96



Property Acquired From:
Acct. No. <u>5</u>


Photo	Call No
-------	---------

<u>15-5</u>		<u>5C</u>
Map	Block	Parcel

Date	Grantor (From)	Grantee (To)	D.B.	Pg.	Type	W.D. Cons
7/19/94	WATERFORD PROP, INC.	CHEROKEE HOMES ^{for}	1879	4	W/D	740. ⁹⁰

6/12/95
 Deleted
 Remaining used for
 Britley Park II

City	G.M.D.	L.D.	L.L.	Dimensions	Acreage <u>* 20.07 AC</u>				
		21	901 902		Return	Deed	Plat	Comp.	Used
						36.58			36.58
Subdivision					Block	Lot	Plat	Bk.	Page
Brief Legal Description <u>* 16.51 AC USED FOR BRITLEY PARK UNIT I 3/8/95</u>									



Property Acquired From: 5
Acct. No.

Photo	Call No
-------	---------

15ND05		5D
Map	Block	Parcel

Date	Grantor (From)	Grantee (To)	D.B.	Pg.	Type	W.D. Cons
8/30/99	WATERFORD PROPERTIES, INC	HOULE, BRUCE FRANSSSEN, TERRI L.	* 3796	306	W/D	150. ⁰⁰
2/14/01	FRANSSSEN, TERRI L.	HOULE, BRUCE	4482	315	Q/C	-0-
11/16/04	HOULE, BRUCE	DSP PROPERTIES, LLC	7523	97	W/D	350. ⁰⁰

City	G.M.D.	L.D.	L.L.	Dimensions	Acage	Return	Deed	Plat	Comp.	Used
		21	901 902		*.86				#	#
Subdivision					Block	Lot	Plat Bk.	Page		

Brief Legal Description *** LEGAL DOESN'T CLOSE, EXACT SIZE ESTIMATED.**
**** Ms. FRANSSSEN CALLED 12/14/00 & said Contract called for .86 AC. Adjusted accordingly.**



Property Acquired From:
Acct. No.

Photo	Call No
-------	---------

15-5		6
Map	Block	Parcel

Date	Grantor (From)	Grantee (To)	D.B.	Pg.	Type	W.D. Cons			
2/23/95	GRAVLEY, HAROLD E.	FISHER, MARTY ^{SARON}	2032	237	W/D	130. ⁰⁰			
7/3/00	GRAVLEY, BETTY J.	" " "	4276	279	QC	-0-			
7/28/00	FISHER, MARTY ^{SARON}	COCKER, ALVIN	4276	280	W/D	170. ⁰⁰			
City	G.M.D.	L.D.	L.L.	Dimensions	Acreage				
		21	899		Return	Deed	Plat	Comp.	Used
Subdivision					Block	Lot	Plat Bk.	Page	
							48	148	
Brief Legal Description									

67
1
2
3
4
5
6
7
8
9
10
11
12
13
14
15
16
17
18
19
20
21
22
23
24
25
26
27
28
29
30
31
32
33
34
35
36
37
38
39
40
41
42
43
44
45
46
47
48
49
50
51
52
53
54
55
56
57
58
59
60
61
62
63
64
65
66
67
68
69
70
71
72
73
74
75
76
77
78
79
80
81
82
83
84
85
86
87
88
89
90
91
92
93
94
95
96
97
98
99
100

MAP BLOCK PAR SUB
 OLD: 21-21 9 1
 NEW: 1505 006 Cali No.

FD-1

<u>21-21</u>		<u>9</u>
Map	Block	Parcel

Name On Return: Gravley c/o Colton P.O. Box
 Name On Deed:

Property Address: _____ Property Acquired From: _____

Acquired By: Deed Will Approximate Date Acquired: _____ Recorded Yes No D.B. _____ Pg. _____ Size: (Dim. or Ac.) _____

Bounded By: N. _____ S. _____ E. _____ W. _____

Date	Grantor (From)	Grantee (To)	D.B.	Pg.	Type	W.D. Cons.
<u>8/21/68</u>	<u>GRAVELY, BETTY J.</u>		<u>97</u>	<u>378</u>	<u>IND</u>	<u>604 RT</u>
<u>5/6/94</u>	<u>ERROR BETA WA</u>	<u>CORRECTED INC 2/9/95</u>	<u>1832</u>	<u>260</u>	<u>WD</u>	<u>100 00</u>
	<u>Gravley Harold E.</u>	<u>Delta Property Management</u>				
		<u>BETTY J. GRAVELY, HAROLD E.</u>				

City	G.M.D.	L.D.	L.L.	Dimensions	Acreage <u>* 1.93 AC ±</u>				
<u>out</u>		<u>21</u>	<u>899</u>	<u>1.29 AC</u>	Return	Deed	Plat	Comp.	Used
				<u>1.29 AC ±</u>	<u>2</u>	<u>2</u>	<u>2</u>	<u>2</u>	<u>2</u>

Subdivision	Block	Lot	Plat Book	Page

Brief Legal Description: 2 AC LL 899 LD 21 * .067 AC ± USED FOR R/W PER 1993
DEED 1533/17, 3-3-94




Property Acquired From:
Acct. No. 6

Photo	Call No
-------	---------

15-5		6A
Map	Block	Parcel

Date	Grantor (From)	Grantee (To)	D.B.	Pg.	Type	W.D. Cons	
5/6/94	BETTY J. GRAVLEY HAROLD E.	DELTA PROPERTY MANAGEMENT SERVICES INC	1832	260	W/D	100. ⁰⁰	
12/29/94	DELTA PROPERTY MANAGEMENT SERVICES, INC	COKER, KAREN S.	2007	115	W/D	-0-	
4/30/97	COKER, KAREN S.	TREY TRADES, INC.	2698	52	W/D	140. ⁰⁰	
3/00	TERRY & BEVERLY HAMBY, MIKE & TIMOTHY ESTATE	" " "	4092	234	DC	-0-	
3/00	BENNETT, MARGARET RUTH	" " "	4092	231	DC	-0-	
4/5/00	TREY TRADES, INC	COKER, ALVIN	4092	238	W/D	386. ⁰⁰	
City		G.M.D.	L.D.	L.L.	Dimensions	Acreage 1.42 AC	
			21	899		Return	Deed
						Plat	Comp.
							Used
Subdivision		Block		Lot	Plat Bk.	Page	
					62	114	
Brief Legal Description X PARCEL 7 COMBINED PER 1997 DEED 2698-52 2/5/97							

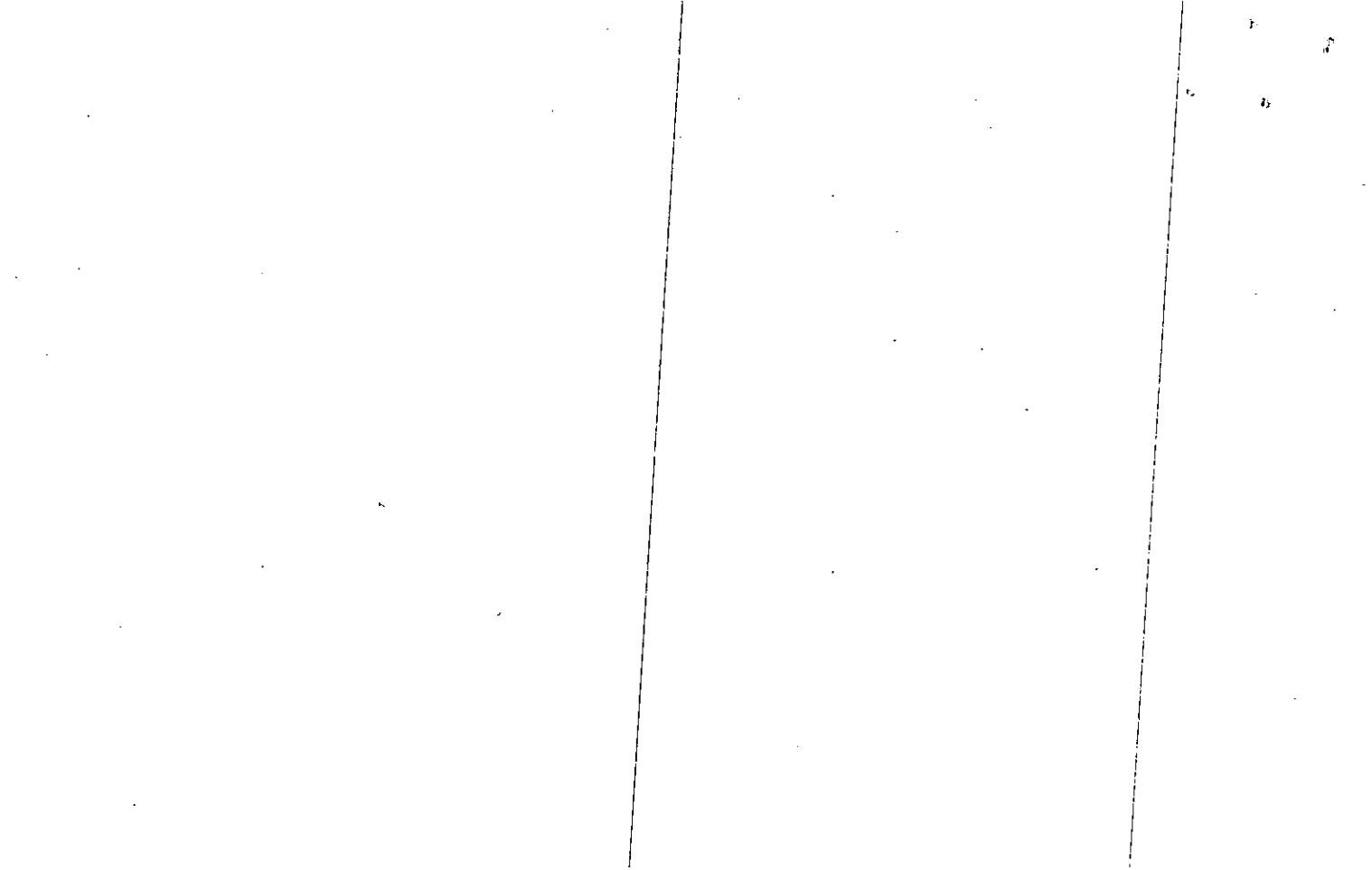


Property Acquired From:
Acct. No.

Photo	Call No
-------	---------

15-5		7
Map	Block	Parcel

Date	Grantor (From)	Grantee (To)	D.B.	Pg.	Type	W.D. Cons
4/30/97	COKER, KAREN	TREY TRADES, INC.	2698	52	W/D	140.00
<p><i>DELETE & COMBINE WITH 6A PER 1997 DEED 2698-52. ONE PARCELS COVERS BOTH</i></p>						
<p><i>DEED 2/5/97</i></p>			<p><i>42 AC</i></p>			
Description		G.M.D.	L.D.	L.L.	Dimensions	Acreage
<p><i>PARCELS</i></p>				21	899	
Subdivision			Block	Lot	Plat Bk.	Page
Brief Legal Description						



MAP	BLOCK	PAR	SUB
OLD: 2121		008	
NEW: 1505		00712	Cell No.

FD-1

21-21		8
Map	Block	Parcel

Name On Return: Gravley, Woodstock

Name On Deed:

Property Address: OFF SR 205

Property Acquired From:

Acquired Deed By: Will

Approximate Date Acquired:

Recorded Yes No

D.B. Pg.

Size: (Dim. or Ac.)

Bounded By: N. S. E. W.

Date	Grantor (From)	Grantee (To)	D.B.	Pg.	Type	W.D. Cons.
5/10/62	GRAVELY, HAROLD E		65	634	WD	

Per '90	Tax Return	Gravley, Moddie Lucile	2001	176 THRY	Ac's	-0-
---------	------------	------------------------	------	-------------	------	-----


12/29/94	GRAVELY, MODDIE LUCILE	COKER, KAREN S.	2001	182	WD	2.00
----------	------------------------	-----------------	------	-----	----	------

City	G.M.D.	L.D.	LL.	Dimensions	Acreage * .42 AC				
out		21	899		Return	Deed	Plat	Comp.	Used
					3	-	-	2	2

Subdivision	Block	Lot	Plat Book	Page

Brief Legal Description: ~~7 AC~~ LL 899 LD 21

* ADJUSTED ACREAGE PER 1994 DEEDS 2001-176 THRY 182 2/15/95



Property Acquired From:
Acct. No.


Photo	Call No
-------	---------

15N05		8
Map	Block	Parcel

Date	Grantor (From)	Grantee (To)	D.B.	Pg.	Type	W.D. Cons
7/22/05	HAND, DEBORAH	COXER ALVIN	8109	189	WD	TRACTS 360. ⁰⁰

DELETE & COMBINE WITH 9 PER OWNER'S REQUEST. 2/7/06

City	G.M.D.	L.D.	L.L.	Dimensions	Acreage				
					Return	Deed	Plat	Comp.	Used
		21	899	105X210					
Subdivision					Block	Lot	Plat Bk.	Page	
Brief Legal Description									



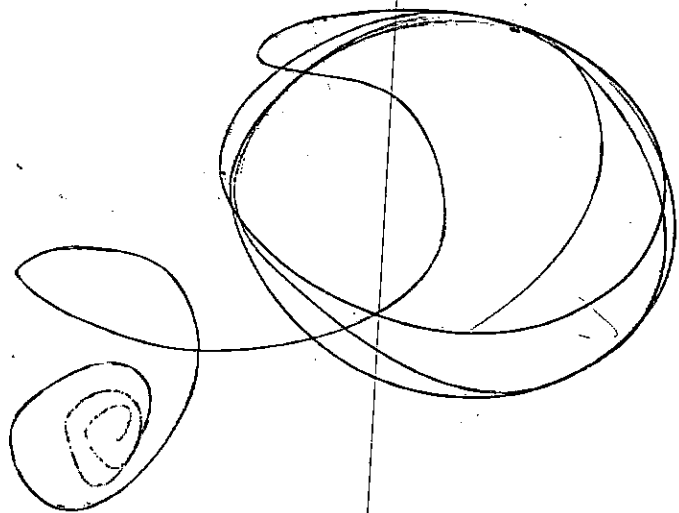
Name On Return:		MAP BLOCK PAR SUB	FD-1	
NEW: 1505		010 A	21-21	10A
Name On Deed:		008, 5	Map	Block
		Call No	Parcel	

Property Address: <i>VICTORY DR.</i>		Property Acquired From:		
Acquired By:	Deed <input type="checkbox"/> Will <input type="checkbox"/>	Approximate Date Acquired:	Recorded Yes <input type="checkbox"/> No <input type="checkbox"/>	D.B. <input type="checkbox"/> Pg. <input type="checkbox"/>
Bounded By:		N.	S.	E.
				W.

Date	Grantor (From)	Grantee (To)	D.B.	Pg.	Type	W.D. Cons.
7/28/71		JOHNSON DAVE & SUSAN	116	17	WD	—
2/78	JOHNSON SUSAN	DEAL, Hoyt E. & Helen M.	234	652	W	-0-
3/26/99	Deal Ann M. & Hoyt E.	Hand Deborah	3571	266	W/C	-0-

City	G.M.D.	L.D.	L.L.	Dimensions	Acreage				
					Return	Deed	Plat	Comp.	Used
	817	21	899	105' X 210'					
Subdivision					Block	Lot	Plat Book	Page	


Brief Legal Description:



FD-1

Name On Return:	MAP — BLOCK — OLD: 2121	PAR — SUB — 010 B	Photo 009	Call No.	21-21	Block	10B
Name On Deed:	NEW: 1505				Map	Block	Parcel
Property Address:				Property Acquired From:			
Acquired By:	Deed Will —	Approximate Date Acquired:	Recorded Yes — No —	D.B. — Pg. —	Size: (Dim. or Ac.)		
Bounded By:	N.	S.	E.	W.			

Date	Grantor (From)	Grantee (To)			D.B.	Pg.	Type	W.D. Cons.
3-31-73	DEAL, Idella & Lee	DEAL, Hoyt & ANN			381 139	216 428	W W	Rec 7-6-83
2/17/98	DEAL, HOYT E. & ANN M.	HAND, DEBORAH			3073	223	W/D	-0-
7/22/05	HAND, DEBORAH	COKER ALVIN			8109	189	W/D	2 TRACTS 360.
City		G.M.D.	L.D.	L.L.	Dimensions			Acreage
			21	899	*1.5 AC ±			Return Deed Plat Comp. Used
Subdivision					Block	Lot	Plat Book	Page
Brief Legal Description: * PARCEL B COMBINED PER OWNER & TAX ASSESSOR'S REQUEST. 2/7/06								



Property Acquired From:
Acct. No.

Photo	Call No
-------	---------

15-5		10
Map	Block	Parcel

Date	Grantor (From)	Grantee (To)	D.B.	Pg.	Type	W.D. Cons
8/20/97	Prather, Marybelle A. Robinson, Barbara Deal, Hoyt E. & Bobby L. Abernathy, Harvey H. & William B. Janner, Hazel D. & Clements, Ruth D. & Farist, Edna D.	& Jaricia R. Daniell, Jack A.	2812	212	WD	130 ⁰⁰
11/30/00	JARICIA R. DANIELL, JACK A. &	LOKER, ALVIN	4421	325	WD	240 ⁰⁰
11/30/00	JARICIA R. DANIELL, JACK A. &	" "	4421	327	Q/C	0
City		G.M.D.	L.D.	L.L.	Dimensions	Acreage 4.22 AC
					21 899 XX 4.15 AC	Return Deed Plat Comp. Used
Subdivision			Block	Lot	Plat Bk.	Page
Brief Legal Description XX ADJUSTED ACREAGE PER 1997 DEED 2812-212. 11/10/97						
XX .07 AC ± USED FOR R/W PER 2004 DEED 7439-376. 11/19/04						

2. 1. 19

MAP	BLOCK	PAR	SUB
OLD: 2121		10	
NEW: 1505		010	Plot No

FD-1

2121		10
Map	Block	Parcel

Name On Deal, Lee & Return: Woodstock;

Name On Deed:

Property Address: 5/8 SR 92

Property Acquired From:

Acquired By: Deed Will Approximate Date Acquired: Recorded Yes No D.B. Pg. Size: (Dim. or Ac.)

Bounded By: N. S. E. W.

Date	Grantor (From)	Grantee (To)	D.B.	Pg.	Type	W.D. Cons.
10/11/63	DEAL, IDELLA		71	102	WD	
7/18/94	Deal, Idella A. Estate	(See over) *	1883	200	Ed	-0-
7/18/94	Deal, Lee E. Estate	(See over) *	1883	202	ED	-0-
	City	G.M.D.	L.D.	L.L.	Dimensions	Acres
	out		21	898 899	3.75 AC ± 4.25	4.75
	Subdivision	Block	Lot	Plat Book	Page	
Brief Legal Description: Ac LL 898, 899, LD 21						
6.25						

BK 1883 - PG 200

7/18/94 Deal, Idella A Estate

to

~~Robinson, Barbara~~ }
~~Father, Marybelle A.~~ } 1/2
~~Abernathy, William B.~~ } int.
~~Abernathy, Harvey H.~~ }

BK 1883 PG 202

7/18/94 Deal, Lee E

to

~~Deal, Hoyt E.~~ }
~~Farist, Edna D.~~ } 1/2
~~Clements, Ruth D.~~ } int.
~~Deal, Bobby L.~~ }
~~Fogner, Hazel D.~~ }

May Purpose list:


Abernathy, Harvey H.,
Hoyt E. Deal Etal
6483 Belle Ferry Rd
Woodstock Ga 30188

Property Acquired From:
Acct. No.

Photo	Call No


15N05		11
Map	Block	Parcel

Date	Grantor (From)	Grantee (To)	D.B.	Pg.	Type	W.D. Cons					
9/22/03	DUMAS, NICOLE Y	BRYAN K. & DUMAS, NICOLE Y &	10587	180	QC	-0-					
City		G.M.D.	L.D.	L.L.	Dimensions		Acreage				
							Return	Deed	Plat	Comp.	Used
			21	899	* .81 AC						
Subdivision							Block	Lot	Plat	Bk.	Page
Brief Legal Description <i>X</i> ADJUSTED ACREAGE PER 2003 DEED 16587-180 & PER											
CONDEMNATION SUIT WITH GA TRANSMISSION CORP. PER 1998 DEED 2981-63. 2/3/04											



Name On Return:	MAP: BLOCK	PAR. SUB	21-21		10C
	OLD: 2121	010 C			
Name On Deed:	NEW: 1505	010 into Cell No.	Map	Block	Parcel
Property Address:	Property Acquired From:				
Acquired By:	Deed <input type="checkbox"/> Will <input type="checkbox"/>	Approximate Date Acquired:	Recorded Yes <input type="checkbox"/> No <input type="checkbox"/>	D.B. <input type="checkbox"/> Pg. <input type="checkbox"/>	Size: (Dim. or Ac.)
Bounded By:	N.	S.	E.	W.	

Date	Grantor (From)	Grantee (To)	D.B.	Pg.	Type	W.D.	Cons.
9/79	ABERNATHY, KATHY	ABERNATHY, HARVEY ^{see}	568	653	agreement		
			271	643	W		-0-
9-26-86	Abernathy, Harvey	Abernathy, Kathy	568	657	W.D.		0
6/12/97	ABERNATHY, KATHY HARVEY	DUMAS, NICOLE Y.	2744	247	W/D		125.20
	City	G.M.D.	L.D.	L.L.	Dimensions	Acreage <u>1.85 AC.</u>	
			21	899	X.B.I.A.C.	Return	Deed
						Plat	Comp.
						Used	
Subdivision			Block	Lot	Plat Book	Page	
Brief Legal Description:							



Name On Return:
Name On Deed:

Photo Call No.

21-21 10C
Map Block Parcel


Property Address:

Property Acquired From:

Acquired By: Deed Will Approximate Date Acquired: Recorded Yes No D.B. Pg. Size: (Dim. or Ac.)

Bounded By: N. S. E. W.

Date	Grantor (From)	Grantee (To)	D.B.	Pg.	Type	W.D.Cons.
'76	DEAL, LEE + Idelia	Abernathy, HARVEY	198	488	W	—
8/78	ABERNATHY HARVEY	DEAL, LEE & IDELIA	244	234	W	—
8/78	DEAL, LEE & IDELIA	ABERNATHY, KATHY & HARVEY	246	763	connective	—
	City	G.M.D.	L.D.	L.L.	Dimensions	Acreage
			21	899		1/4
					Return	Deed
						Plat
						Comp.
						Used
						to
						to
	Subdivision	Block	Lot	Plat Book	Page	
Brief Legal Description:						



MAP BLOCK PAR SUB
 OLD: 2121 016 A
 NEW: 1505 P012 Call No


Property Acquired From: *New Parcel For 90 Tax*
 Acct. No.

2121 16A
 Map Block Parcel

Date	Grantor (From)	Grantee (To)	D.B.	Pg.	Type	W.D.Cons
		PAGE, ROGER C.				
8/89	^{ESTATE} PAGE, ROGER C.	PAGE, VIOLET W.	813	2104	DDA	-0-
2/19/98	PAGE, VIOLET W.	DANIELL, JACK A.	2999	160	W/D	18.10
11/30/10	DANIELL, JACK A.	COKER, ALVIN	4421	330	WD	9.00
11/30/10	JARICIA R DANIELL, JACK A.	" " "	4421	327	Q/C	-0-

City	G.M.D.	L.D.	L.L.	Dimensions	Acreage	Return	Deed	Plat	Comp.	Used
		21	899		5/AC		59			
Subdivision					Block	Lot	Plat	Bk.	Page	

Brief Legal Description * For 90 Tax Parcel 16 WAS NAME CHANGED IN ERROR, THIS IS THE PORTION THAT WAS LEFT * SEE 1993 CONST. MAINT. AGREEMENT DEED 161/164, NO CHANGES MADE.



Property Acquired From:
Aect. - No. 12


Photo	Call No
-------	---------

15-05		12A
Map	Block	Parcel

Date	Grantor (From)	Grantee (To)	D.B.	Pg.	Type	W.D. Cons
9/15/98	DANIELL, JACK A.	E.T. PROPERTIES, INC.	3289	97	W/D	12. ⁰⁰

City	G.M.D.	L.D.	L.L.	Dimensions	Acreage				
					Return	Deed	Plat	Comp.	Used
		21	899			3326+		.076	.08
Subdivision					Block	Lot	Plat Bk.	Page	

Brief Legal Description




Name On Return:	MAP: BLOCK	PAR: SUB	FD-1		
	OLD: 2121	012 D	2121		120
Name On Deed:	NEW: 1505	013	Map	Block	Parcel
Property Address:	Property Acquired From:				
Acquired By:	Deed Will	Approximate Date Acquired:	Recorded Yes No	D.B. Pg.	Size (Dim. or Ac.)
Bounded By:	N.	S.	E.	W.	

Date	Grantor (From)	Grantee (To)	D.B.	Pg.	Type	W.D. Cons.
8-29-73	DEAL, Lee E.	GRANGER, DANNY & JUANITA	158	565	w	1 ⁰⁰


City	G.M.D.	L.D.	L.L.	Dimensions	Acreage				
					Return	Deed	Plat	Comp.	Used
		21	858	1.93 AC		+		+	+
Subdivision					Block	Lot	Plat Book	Page	

Brief Legal Description: ~~Parcel 21511~~ 1120 COMBINED PER OWNER & TAX ASSESSORS
 REQUEST 2/13/08



Name On Return:	MAP BLOCK	PAR SUB	FD-1		
	OLD: 2121	012 C	21-21		12C
Name On Deed:	NEW: 1505	014	Map	Block	Parcel
Property Address:	Property Acquired From:				
Acquired By:	Deed Will	Approximate Date Acquired:	Recorded Yes No	D.B. Pg.	Size (Dim. or Ac.)
Bounded By:	N.	S.	E.	W.	

Date	Grantor (From)	Grantee (To)	D.B.	Pg.	Type	W.D. Cons.						
4/73	ABERNATHY, R. HANSEL	BENNETT, BONNIE A.	140	255	W	-						
5/73	BENNETT, BONNIE A.	BENNETT, JOHN N. (2)	145	479	W	-						
12/18/01	JOHN N. BENNETT, BONNIE A.	DAYSPRING OUTREACH CENTER, INC.	496B	305	W/D	235. ⁰⁰						
City		G.M.D.	L.D.	L.L.	Dimensions			Acreage				
			21	858	* 2.74 AC			Return	Deed	Plat	Comp.	Used
									3	3		3
Subdivision							Block	Lot	Plat Book	Page		
Brief Legal Description:							SUNNY 3/21/73 E. S. LEGS					
* ADJUSTED ACREAGE PER 2001 DEED							496B-305. 3/26/02					



Property
Acquired From:
Adct. No.

MAR. BLOCK PAR SUB
 OLD: 2121 016
 NEW: 1505
 Photo 015 Call No


21-21 16
 Map Block Parcel

Date	Grantor (From)	Grantee (To)	D.B.	Pg.	Type	W.D. Cons
4/89	ESTATE PAGE, ROGER C.	REID, DELANE P. & CTAL SCANLAN, DEBRA P	786	581	DEED OF ASSETS	-0-
4/89	REID, DELANE P. & CTAL SCANLAN, DEBRA P.	THOMPSON, WORTH L. JR	786	582	W	297.00
7/13/06	THOMPSON, WORTH L. JR.	MARCO EXPRESS, INC	8928	39	LTD USD	1,130.00

City	G.M.D.	L.D.	L.L.	Dimensions	Acreage X 1.12 AC				
					Return	Deed	Plat	Comp.	Used
		21		899 X 1.13 AC		1.14			

Subdivision	Block	Lot	Plat Bk.	Page

Brief Legal Description ~~X~~ .0155 AC ± USED FOR R/W PER DEED 1445/339 ~~X~~ ADJUSTED
 ACREAGE PER 2006 DEED 8928-39, 8/17/06



Name On: Branch, James A
 Return: c/o J.E. Branch
 Name On: Rhodes-Harvery Bldg. Atlanta, Ga.
 Deed:

2-46
 Photo Call No.

FD-1
 21-21 16
 Map Block Parcel

9

Property Address: 1/5 SR 92
 Property Acquired From:

Acquired By: Deed Will Approximate Date Acquired: Recorded Yes No D.B. Pg. Size: (Dim. or Ac.)

Bounded By: N. S. E. W.

Date	Grantor (From)	Grantee (To)	D.B.	Pg.	Type	W.D. Cons.
11/20/52	FIELDS, D. F.		25	460	WID	

5/84	BRANCH, Mr. JAMES	BRANCH, JOHN E.	395	521	W	-0-
------	-------------------	-----------------	-----	-----	---	-----

5/84	BRANCH, JOHN E.	PAGE, ROGER C.	397	370	W	35 ⁰⁰
------	-----------------	----------------	-----	-----	---	------------------

City	G.M.D.	L.D.	L.L.	Dimensions	Acreage				
out		21	830		Return	Deed	Plat	Comp.	Used
					4	?	-	4	4

Subdivision	Block	Lot	Plat Book	Page

Brief Legal Description: 4Ac LL 899 LD 21

17

Name On Return:	MAP BLOCK PAR SUB OLD: 2121 012 B	FD-1	
Name On Deed:	NEW: 1505 016	21-21	12B
Property Address:	Property Acquired From:	Map	Block Parcel
Acquired By:	Deed Will	Approximate Date Acquired:	Recorded Yes No
Bounded By:	N.	S.	E. W.
			D.B. Pg. Size (Dim. or Ac.)

Date	Grantor (From)	Grantee (To)	D.B.	Pg.	Type	W.D. Cons.		
7-73	DEAL, IDELLA A. et al	ABERNATHY, R. HANSEL	145	716	W	-		
8-30-73	ABERNATHY, R. HANSEL	BUCKNER, ERNEST & MATTIENE	148	107	W	15 ⁰⁰		
?/83	(estate) BUCKNER, MATTIENE	BUCKNER, ERNEST A.	343	289	QC	-		
	City	G.M.D.	L.D.	L.L.	Dimensions	Acreage		
			21	898		Return Deed Plat Comp Used		
						5		5
	Subdivision	Block	Lot	Plat Book	Page			
Brief Legal Description:								



Name On Return: MAP - BLOCK - PAR - SUB - 21-22 26
 OLD: 2122 026

Name On Deed: NEW: 1505 017
 Map Block Parcel

Property Address: Property Acquired From 15A DUPLICATION OF PART OF 26A.

Acquired By: Deed Will Approximate Date Acquired: Recorded Yes No D.B. Pg. Size: (Dim. or Ac.)


Bounded By: N. S. 11/5/92 E. W.

Date	Grantor (From)	Grantee (To)	D.B.	Pg.	Type	W.D. Cons.
		DEL SHADWOOD FERRER APSES INC.	106	387	W	168 ⁸⁰
	1992 TAX YEAR					

City	G.M.D.	L.D.	L.L.	Dimensions	Acreage 1.7 AC. ±				
		21	1645		Return	Deed	Plat	Comp.	Used

Subdivision	Block	Lot	Plat Book	Page

Brief Legal Description: *Recalculated acreage after 1988 split for 26B.*



Name On Return: Bell, O.M. 1605 Oak Grove Ave. San Marion, Calif.

2-46 31
Photo Call No.

F.D-1
21-22 26
Map Block Parcel

Name On Deed: SHADOWOOD ENTERPRISES, INC.

Property Address: w/s SR 205

Property Acquired From:

Acquired By: Deed Will Approximate Date Acquired: Recorded Yes No D.B. Pg. Size: (Dim. or Ac.)

Bounded By: N. S. E. W.

Date	Grantor (From)	Grantee (To)	D.B.	Pg.	Type	W.D.	Cons.
9/29/64	HUEY, T. WALTER	"Correct"	75	123	WD		
5/11/70	BELL OLIVER M. & JEANETTE	SHADOWOOD ENTERPRISES	106	387	WD	168	80
4/78	Corrected some mistake Huey, T. Walter	"ERROR" RUTH HUEY & HILLHOUSE, FRY	239	955	Assen.		0
City	G.M.D.	L.D.	L.L.	Dimensions		Acreage 18 AC. ±	
out			1242 1243 1244	Return	Deed	Plat	Comp. Used
			1246	112	117	-	114 117
Subdivision			Block	Lot	Plat Book	Page	
Brief Legal Description: 117 AC LL 1042, 1043, 1044, 1045, 1046 LD 21							



Name On: Porter, James	MAP BLOCK PAR SUB	FD-1
Return: 108 Kenwood	OLD: 2122	21-22
Name On Deed:	NEW: 1505	22
	022	Map Block Parcel
	018 to	Call No

Property Address: <i>1/5 PUTNAM FORD RD.</i>	Property Acquired From:				
Acquired By: _____	Deed Will _____	Approximate Date Acquired: _____	Recorded Yes _____ No _____	D.B. _____ Pg. _____	Size: (Dim. or Ac.) _____
Bounded By: _____	N. _____	S. _____	E. _____	W. _____	

Date	Grantor (From)	Grantee (To)	D.B.	Pg.	Type	W.D. Cons.		
5/8/69	DAVIS, J.L.		101	43	WD	6.00 RTT		
12/15/69	JOHNSON, ELAINE M.		104	493	WD	2.00 RTT		
11/78	PORTER, JAMES H. & MADALYNNE P.	JEMI, INC.	250	99	W	33.00		
	City	G.M.D.	L.D.	LL.	Dimensions	Acreage 5.18 AC.		
	out		21	1045, 1116		Return 5, Deed 2, Plat. B, Comp. B, Used B		
	Subdivision				Block	Lot	Plat Book	Page
Brief Legal Description: <i>Ac LL 1045, 1116 LD 21</i>								



FD-1

Name On Map: Shogent, E.B. Return: Aworth, Ga.	MAP BLOCK PAR SUB OLD: 2122 NEW: 1505 023 019									
Name On Deed:	NEW: 1505	Photo	Call No	<table border="1" style="width: 100%; border-collapse: collapse;"> <tr> <td style="width: 33%;">21-22</td> <td style="width: 33%;">23</td> <td style="width: 33%;"></td> </tr> <tr> <td>Map</td> <td>Block</td> <td>Parcel</td> </tr> </table>	21-22	23		Map	Block	Parcel
21-22	23									
Map	Block	Parcel								
Property Address: <i>E/5 PUTNAM FORD RD.</i>		Property Acquired From:								
Acquired By:	Deed Will	Approximate Date Acquired:	Recorded Yes No	D.B. Pg. Size (Dim. or Ac.)						
Bounded By:	N.	S.	E.	W.						

Date	Grantor (From)	Grantee (To)	D.B.	Pg.	Type	W.D. Cons.
5/4/67	CANNON, PAT HENRY SR.		90	274	WID	6.60 125
11/10/74	SUGART, E.B.	MELTON, JESSIE C & AMELIA	175	253	W	—
11-14-75	Melton, JESSE C. & AMELIA	Tyson, James	189	266	W	—

City out	G.M.D.	L.D.	L.L.	Dimensions	Acreage				
					Return	Deed	Plat	Comp.	Used
		21	1045	100 X 141.6 122					LOT
Subdivision					Block	Lot	Plat Book	Page	

Brief Legal Description: *H/L * SEE DEED 1518/90 FROM TERESA JOY TYSON TO JAMES TYSON.*



Property Acquired From:
Acct. No.

Photo	Call No
-------	---------


15-5		20
Map	Block	Parcel

Date	Grantor (From)	Grantee (To)	D.B.	Pg.	Type	W.D. Cons
8/27/98	Wingo and Wingo Construction Comp. Inc.	Wingo, Ronald C.	3303	328	Q/C	50.00
8/28/98	WINGO, RONALD C.	HASTY PROPERTIES, LLC	3303	330	W/D	150.00

City	G.M.D.	L.D.	L.L.	Dimensions	Acreage				
		21	1045		Return	Deed	Plat	Comp.	Used
									Lot

Subdivision	Block	Lot	Plat Bk.	Page

Brief Legal Description




Name On Return:	MAP BLOCK PAR. SUB.	021/16	B	21-22		21B
	OLD: 2122	020 to	Call No.	Map	Block	Parcel
Name On Deed:	NEW: 1505.					
Property Address:	Property Acquired From:					
Acquired By:	Deed Will	Approximate Date Acquired:	Recorded Yes No	D.B. Pg.	Size: (Dim. or Ac.)	
Bounded By:	N.	S.	E.	W.		

Date	Grantor (From)	Grantee (To)	D.B.	Pg.	Type	W.D. Cons.
3-20-75	Pierce Elaine	Larson, Elaine & Pierce Elaine	184	318	W	—
9-30-77	Larson, Elaine Pierce, Elaine	Wingo, Fred W. & Ronald C.	227	209	W	1150
8/83	WINGO, FRED W.	WINGO & WINGO CONSTRUCTION COMPANY, INC	373	53	W	10 ⁰⁰ —

City	G.M.D.	L.D.	L.L.	Dimensions	Acreage				
					Return	Deed	Plat	Comp.	Used Lot
	817	21 75	1045 120						
Subdivision				Block	Lot	Plat Book	Page		

Brief Legal Description:




Property Acquired From:
Acct. No.

Photo	Call No

15N05		21
Map	Block	Parcel


Date	Grantor (From)	Grantee (To)	D.B.	Pg.	Type	W.D.Cons			
4/15/03	EEH & J, INC	HASTY PROPERTIES, LLC	6093	68	W/D	45.00			
City	G.M.D.	L.D.	L.L.	Dimensions	Acreage				
		15	1045		Return	Deed	Plat	Comp.	Used
Subdivision					Block	Lot	Plat Bk.	Page	
Brief Legal Description									



Property	MAP	BLOCK	PAR	SUB			
Acquired From:	OLD: 2122		021	A		2122	
Acct. No.	NEW: 1505		2021	Cell No		Map	Block
							Parcel

Date	Grantor (From)	Grantee (To)	D.B.	Pg.	Type	W.D. Cons	
3-87	HICKS, ARVILE J. JR	HEATH, DAMON E. & KATHY	614	49	W	39.50	
4/24/98	Heath, Damon Edward & Kathy Diane	Watcom Inc.	3213	002	W	53.00 XX	
4/24/98	WATCOM INC	HEATH LISA S. BENSON, WILLIAM C. &	3213	4	W/D	70.00	
10/21/00	HEATH, LISA S. BENSON, WILLIAM C. &	LORA FAIRCHILD, LARRY &	4565	205	WD	2-	
10/01/02	FAIRCHILD LARRY	CITIFINANCIAL MORTGAGE Co. INC	5764	111	DUP	6/20 20	
12/13/02	CITIFINANCIAL MORTGAGE Co INC	EEH & J. INC	5764	115	LTD W/D	25.00	
	City	G.M.D.	L.D.	L.L.	Dimensions	Acreage	
			15	1045			
	Subdivision	Block	Lot	Plat	Bk.	Page	
Brief Legal Description							

RET
C-32-01



Name On Return:		2-46		21-22		21A					
Name On Deed:		Photo		Call No.		Map		Block		Parcel	
Property Address:				Property Acquired From:							
Acquired By:		Deed _____ Will _____		Approximate Date Acquired:		Recorded Yes _____ No _____		D.B. _____ Pg. _____		Size: (Dim. or Ac.)	
Bounded By:		N.		S.		E.		W.			

Date	Grantor (From)		Grantee (To)			D.B.	Pg.	Type	W.D. Cons.	
3-20-75	Pierce, Elaine		Hicks, Judy & Pierce, Elaine			184	319	W	-	
9/80	HICKS, JUDY & PIERCE, ELAINE		HICKS, JUDY			291	320	W	-0-	
3/84	HICKS, JUDY		HICKS, ARVIL			390	386	W	-0-	
City		G.M.D.	L.D.	L.L.	Dimensions	Acreage				
		817	15	1045		Return	Deed	Plat	Comp.	Used
										Lot
Subdivision					Block	Lot	Plat Book	Page		
Brief Legal Description:										



Property Acquired From:
Acct. No.

Photo	Call No
-------	---------

15N05		22
Map	Block	Parcel

Date	Grantor (From)	Grantee (To)	D.B.	Pg.	Type	W.D. Cons
8/2/05	KAREN W. FULLER, ALONZO JR.	HOMEQ SERVICING CORPORATION	8183	3/4	DUP	62.80
12/29/05	HOMEQ SERVICING CORPORATION	CROSBY, CHARLES	8503	68	WD	21.00

City	G.M.D.	L.D.	L.L.	Dimensions	Acreage	Return	Deed	Plat	Comp.	Used
		21	1045		167 Ac					

Subdivision	Block	Lot	Plat Bk.	Page
		4		

Brief Legal Description



Property Acquired From:	MAP BLOCK PAR SUB OLD: 2122 020 D	21-22		20D
Acct. No.:	NEW: 1505	Map	Block	Parcel

Date	Grantor (From)	Grantee (To)	D.B.	Pg.	Type	W.D. Cons					
5/83	BLACK, Wm. L.	CHEEK, Tommy	364	427	W	1 ⁰⁰					
6-15-88	Cheek, Tommy	Nichols Construction Co.	832	481	W/D	-					
6/91	NICHOLS CONST. Co.	BLACK, WILLIAM L	1006	98	W	-0-					
7/2/93	BLACK, WILLIAM L.	NICHOLS, GLENDA B.	1417	282	W	-0-					
3/19/97	NICHOLS, GLENDA B.	FULLER, ALONZOE JR.	2672	13	W/D	35.70					
3/19/97	FULLER, ALONZOE JR.	FULLER, ALONZOE JR. & KAREN W.	2709	237	W/D	-0-					
City		G.M.D.	L.D.	L.L.	Dimensions	Acreage	Return	Deed	Plat	Comp.	Used
			21	1045					.67		.67
Subdivision						Block	Lot	Plat	Bk.	Page	
							4				
Brief Legal Description											

11

12

13

14

15

16



Property Acquired From:	MAP _____ BLOCK _____ PAR _____ SUB _____	21-22	20E
Acct. No.	OLD: 2122 NEW: 1505	020 023	E Call No
		Map	Block Parcel

Date	Grantor (From)	Grantee (To)	D.B.	Pg.	Type	W.D. Cons
9/83	BLACK, Wm. C.	NICHOLS, JAMES E. & RITA C.	367	312	W	33 ⁷⁰
5/88	NICHOLS, RITA C.	NICHOLS, JAMES E.	714	618	QC	-0
5/14/93	NICHOLS, JAMES E.	NICHOLS, GLENDA B.	1482	237	QC	-0-

City	G.M.D.	L.D.	L.L.	Dimensions	Acreage				
		21	1045		Return	Deed	Plat	Comp.	Used
							.57		.57

Subdivision	Block	Lot	Plat Bk.	Page
		5	23	14

Brief Legal Description


Property	MAP	BLOCK	PAR	SUB			
Acquired From:	OLD: 2122		020		2122		20
Acct. No.			Photo	Call No	Map	Block	Parcel
	NEW: 1505		024				

Date	Grantor (From)	Grantee (To)	D.B.	Pg.	Type	W.D. Cons
9/17/93	TERRELL, PATTI B.	LINDA A. ROSE, JAMES E	1596	110		65.00

City	G.M.D.	L.D.	L.L.	Dimensions	Acreage				
					Return	Deed	Plat	Comp.	Used
		21	1045						

Subdivision	Block	Lot	Plat Bk.	Page
		6	27	83

Brief Legal Description



FD-1

Name On Return: Black, William L.
Acworth, Ga. R-3

2-46	66
Photo	Call No.

21-22		20
Map	Block	Parcel

54

Name On Deed:

Property Address: *E/S PUTNAM FORD RD.*

Property Acquired From:

Acquired By:	Deed Will	Approximate Date Acquired:	Recorded Yes No	D.B. Pg.	Size (Dim. or Ac.)
--------------	-----------	----------------------------	-----------------	----------	--------------------

Bounded By:	N.	S.	E.	W.
-------------	----	----	----	----

Date	Grantor (From)	Grantee (To)	D.B.	Pg.	Type	W.D. Cons.
7/15/66	PAGE, ROGER		85	242	WD	18.85 acs

3-85	Black, Wm. L.	Black, Agnes M. ^{Wm. L. &}	447	21	WD	- 0 -
------	---------------	---	-----	----	----	-------

11-89	BLACK, Wm L. & AGNES M.	TERREN, PATTI B.	671	280	W	71.50
-------	-------------------------	------------------	-----	-----	---	-------

City	G.M.D.	L.D.	L.L.	Dimensions	Acreage - <i>6 AC.</i>				
					Return	Deed	Plat	Comp.	Used
out		21	1045	208.8x 122					LOT

Subdivision	Block	Lot	Plat Book	Page
		6	27	83

Brief Legal Description: *4/2 LL 1045 CD 21*

85/242

Name On Towe, Claude Return: Acworth, Ga.	MAP BLOCK PAR SUB OLD: 2122 NEW: 1505	021 025	FD-1 21-22 21	Map Block Parcel	53
--	--	------------	---------------------	------------------------	----

Property Address: <i>E/S PUTNAM FORD RD.</i>	Property Acquired From:			
Acquired By: Deed Will	Approximate Date Acquired:	Recorded Yes No	D.B. Pg.	Size: (Dim. or Ac.)
Bounded By: N.	S.	E.	W.	

Date	Grantor (From)	Grantee (To)	D.B.	Pg.	Type	W.D.Cons.
2/25/64	FREE, C.H.		72	4/12	WD	

City	G.M.D.	L.D.	L.L.	Dimensions	Acreage				
					Return	Deed	Plat	Comp.	Used
out		21	1045	310X210					LOT
Subdivision					Block	Lot	Plat Book	Page	

Brief Legal Description: *H/L LL1045 LD 21*



Property Acquired From:	MAP — BLOCK — PAR — SUB OLD: 2122	020	C	21-22		20C
Acct. No.	NEW: 1505	Photo E026	Call No	Map	Block	Parcel

Date	Grantor (From)	Grantee (To)	D.B.	Pg.	Type	W.D. Cons
6/18/3	W.M. L. & BEACK, AGNES M.	TAFT Y. & BEACK, NOLA S.	353	414	W	5 ⁰⁰

City	G.M.D.	L.D.	L.L.	Dimensions	Acreage				
		21	1045		Return	Deed	Plat	Comp.	Used
							.74		.74
Subdivision					Block	Lot	Plat Bk.	Page	
						3			

Brief Legal Description

11
12
13
14
15
16
17
18
19
20
21
22
23
24
25
26
27
28
29
30
31
32
33
34
35
36
37
38
39
40
41
42
43
44
45
46
47
48
49
50
51
52
53
54
55
56
57
58
59
60
61
62
63
64
65
66
67
68
69
70
71
72
73
74
75
76
77
78
79
80
81
82
83
84
85
86
87
88
89
90
91
92
93
94
95
96
97
98
99
100

Property Acquired From:	MAP BLOCK PAR SUB OLD: 2122 020 A	21-22		20A
Acct. No.	NEW: 1505	Map	Block	Parcel

Date	Grantor (From)	Grantee (To)	D.B.	Pg.	Type	W.D. Cons				
6/18/3	BLACK, Wm. & AGNES	Taft Y. & NOLA S.	3874	87	Corr	23 ⁰⁰				
8/30/99	BLACK, CLYDE	" " "	353	90	W					
8/23/99	FARIST, CAROL	" " "	3874	89	DC	-0-				
8/23/99	BLACK, RAH PA	" " "	3874	90	DC	-0-				
8/23/99	BLACK, RAH PA	" " "	3874	91	DC	-0-				
10/6/99	BLACK, NOLA S.	MILDRED & JOE D.	3874	92	W/D	60.00				
City	G.M.D.	L.D.	L.L.	Dimensions	Acreage	Return	Deed	Plat	Comp.	Used
		21	1045					.80		.80
Subdivision					Block	Lot	Plat	Bk.	Page	
						2	22		79	
Brief Legal Description										

1
2
3
4
5
6
7
8
9
10
11
12
13
14
15
16
17
18
19
20
21
22
23
24
25
26
27
28
29
30
31
32
33
34
35
36
37
38
39
40
41
42
43
44
45
46
47
48
49
50
51
52
53
54
55
56
57
58
59
60
61
62
63
64
65
66
67
68
69
70
71
72
73
74
75
76
77
78
79
80
81
82
83
84
85
86
87
88
89
90
91
92
93
94
95
96
97
98
99
100

Property Acquired From:	MAP BLOCK PAR SUB OLD: 2122	020	B	21-22		20B
Acct. No.	NEW: 1505	Photo 028	Call No	Map	Block	Parcel

Date	Grantor (From)	Grantee (To)	D.B.	Pg.	Type	W.D. Cons				
6/83	BLACK, Wm. L. & AGNES M.	BLACK, Wm. L. TAMI Y. & NOLA S.	353	413	W	5 ⁰⁰				
City		G.M.D.	L.D.	L.L.	Dimensions	Acreage				
			21	1045		Return	Deed	Plat	Comp.	Used
								.58		.58
Subdivision						Block	Lot	Plat Bk.	Page	
							1			
Brief Legal Description										

1
2
3
4
5
6
7
8
9
10
11
12
13
14
15
16
17
18
19
20
21
22
23
24
25
26
27
28
29
30
31
32
33
34
35
36
37
38
39
40
41
42
43
44
45
46
47
48
49
50
51
52
53
54
55
56
57
58
59
60
61
62
63
64
65
66
67
68
69
70
71
72
73
74
75
76
77
78
79
80
81
82
83
84
85
86
87
88
89
90
91
92
93
94
95
96
97
98
99
100

MAP BLOCK PAR SUB

FD-1


Name On Return:	OLD: 2122	019		21-22		19
Name On Deed:	NEW: 1505	029a	Call No.	Map	Block	Parcel

Property Address:	Property Acquired From:				
Acquired By:	Deed Will	Approximate Date Acquired:	Recorded Yes No	D.B. Pg.	Size: (Dim. or Ac.)
Bounded By:	N.	S.	E.	W.	

Date	Grantor (From)	Grantee (To)	D.B.	Pg.	Type	W.D.Cons.
11-9-77	Crawford, John	Miller, Gary E.	228	803	W	22 ⁹⁰
12/79	MILLER, GARY E.	TRIPPE, CHARLES RYBURN	278	508	W	3 ⁵⁰⁺
11/81	TRIPPE, CHARLES RYBURN	VELAY, ALAIN & KAREN	314	51	W	12 ⁵⁰⁺

City	G.M.D.	L.D.	L.L.	Dimensions	Acreage				
					Return	Deed	Plat	Comp.	Used
		21.	1045						
Subdivision					Block	Lot	Plat Book	Page	

Brief Legal Description:



FD-1

Name On Return: ~~McGarity, Robert~~
Acworth, Ga. R-3

2-46	65
Photo	Call No.

21-22		19
Map	Block	Parcel

Name On Deed:

Property Address: *E/S PUTNAM FORD RD.*

Property Acquired From:

Acquired By:	Deed <input type="checkbox"/> Will <input type="checkbox"/>	Approximate Date Acquired:	Recorded Yes <input type="checkbox"/> No <input type="checkbox"/>	D.B. <input type="checkbox"/> Pg. <input type="checkbox"/>	Size: (Dim. or Ac.)
--------------	---	----------------------------	---	--	---------------------


Bounded By:	N.	S.	E.	W.
-------------	----	----	----	----

Date	Grantor (From)	Grantee (To)	D.B.	Pg.	Type	W.D. Cons.
3/1/67	FREE, C.H.		89	352	W.D.	B.P.O. 115
9/74	McGarity, Robert L.	McGarity, Sarah Helen	169	325	Q.C.	-
6-77	McGarity, Sarah Helen	Crawford, John	226	185	W	1800

City out	G.M.D.	L.D.	L.L.	Dimensions	Acreage				
					Return	Deed	Plat	Comp.	Used
		21	1045	101.4x122	1				LOT

Subdivision	Block	Lot	Plat Book	Page


Brief Legal Description: *H/L LL 1045 LD 21*




MAP BLOCK PAR SUB		21-22		24D	
Property Acquired From: 21-2-34	OLD: 2122	024	D	Map	Block
Acct. No.	NEW: 1505	P030	Call No	Parcel	

Date	Grantor (From)	Grantee (To)	D.B.	Pg.	Type	W.D. Cons
8-5-86	Hillhouse, Faye <i>Ruth Huey</i>	Noonday Baptist Assoc. Inc.	556	368	W/O	200 ⁰⁰
11/9/04	NOONDAY BAPTIST ASSOCIATION, INC.	CROSSROADS COMMUNITY CHURCH OF WOODSTOCK, INC.	7502	74	W/D	-0-

City	G.M.D.	L.D.	L.L.	Dimensions	Acreage				
		21	1044 1045		Return	Deed	Plat	Comp.	Used
						9.75			
Subdivision					Block	Lot	Plat	Bk.	Page
						TR 16.5 TR 13.25			
Brief Legal Description									





FD-1

Name On Return: Huey, Fred Woodstock,	MAP --- BLOCK OLD: 2122	PAR 018	SUB 	21-22		18
Name On Deed:	NEW: 1505	031	Coil No.	Map	Block	Parcel

Property Address: *E/S BASCOMBE CHURCH RD.* Property Acquired From: _____

Acquired By: Deed _____ Will _____	Approximate Date Acquired: _____	Recorded Yes _____ No _____	D.B. _____ Pg. _____	Size: (Dim. or Ac.) _____
Bounded By: N. _____ S. _____ E. _____ W. _____				

Date	Grantor (From)	Grantee (To)	D.B.	Pg.	Type	W.D. Cons.
<i>6/10/64</i>	<i>Huey, Fred</i>		<i>73</i>	<i>658</i>	<i>AFF.</i>	
			<i>50</i>	<i>308</i>		
<i>9/5/95</i>	<i>HUEY ^{ESTATE} FRED M. SR.</i>	<i>HUEY GEORGIA A.</i>	<i>3172</i>	<i>89</i>	<i>YEARS SUPPORT</i>	<i>-0-</i>
	City	G.M.D.	L.D.	L.I.	Dimensions	Acreage
	<i>out</i>		<i>15</i>	<i>1044</i>		
	Subdivision	Block	Lot	Plat Book	Page	
Brief Legal Description: <i>32 Ac LG1044 LD 21</i>						

$$\begin{array}{r} 850 \\ \underline{1200} \\ 1700 \\ \underline{8500} \\ 10200 \end{array}$$

Property Acquired From:
Acct. No. 31

Photo	Call No
-------	---------

15-5		31A
Map	Block	Parcel


Date	Grantor (From)	Grantee (To)	D.B.	Pg.	Type	W.D. Cons
7/16/97	A/K/A ANNETTE HUEY, GEORGIA A.	LUSK, LARRY R.	2784	273	WD	135. ⁰⁰
12/18/97	LUSK, LARRY R.	Bobo, Alan D. + Elwin K. DBA Bobo Leasing	2957	89	WD	318. ⁷⁰


City	G.M.D.	L.D.	L.L.	Dimensions	Acreage				
					Return	Deed	Plat	Comp.	Used
		21	1044			4.14			4.14

Subdivision	Block	Lot	Plat Bk.	Page

Brief Legal Description








Property Acquired From: 21-22-1044	MAP BLOCK PAR SUB OLD: 2122 NEW: 1505	038		21-22		38
Acct. No.		034	Call No	Map	Block	Parcel

Date	Grantor (From)	Grantee (To)	D.B.	Pg.	Type	W.D.Cons
10-89	JACKSON, CHARLES ^{Etal}	Jackson, Charles	822	537	W0	—
8/24/90	Jackson, Charles	Jackson, Pauline	891	522	W	—

City	G.M.D.	L.D.	L.L.	Dimensions	Acreage				
		21	1044		Return	Deed	Plat	Comp.	Used
							52		

Subdivision	Block	Lot	Plat	Bk.	Page
Bascomb Commercial Park		3	32		94

Brief Legal Description



Property Acquired From: 21-2	MAP BLOCK OLD: 2122	PAR. SUB. 039
Acct. No.	NEW: 1505	035 ^o Call No

21-22		39
Map	Block	Parcel

Date	Grantor (From)	Grantee (To)	D.B.	Pg.	Type	W.D. Cons
4-87	COLEMAN, BARRY JACKSON, CHARLES E	JACKSON, ROBERT R.	653	370	W	40.00
8-3-90	Mattingly, Gary G.	J & H Precision Auto	888	568	QCD	-
8-3-90	Jackson, Robert R.	J & H Precision Auto	888	570	WD	275 ⁰⁰
12/1/92	J & H PRECISION AUTO BODY	ADMINISTRATOR OF U.S. SMALL BUSINESS Adm.	1340	299	DUP	-0-

City	G.M.D.	L.D.	L.L.	Dimensions	Acreage				
		27	1044		Return	Deed	Plat	Comp.	Used
							.53		

Subdivision	Block	Lot	Plat Bk.	Page
Bascomb Commercial Park		4	32	94

Brief Legal Description



Property Acquired From: 21-22	MAP BLOCK PAR SUB OLD: 2122 NEW: 1505	040		21-22		40
Acct. No.		F036	Call No	Map	Block	Parcel

Date	Grantor (From)	Grantee (To)	D.B.	Pg.	Type	W.D. Cons
10-89	JACKSON, CHARLES ^{Etal}	Coleman, Barry	823	628	WO	5
<p><i>DELETE & COMBINE WITH 42 OWNER'S B.O.A. REQUEST. 5/2/94</i></p>						
City		G.M.D.L.D.	Dimensions	Acreage		
		1044		Return	Deed	Plat Comp. Used
Subdivision					57	
Block			Lot	Plat Bk.	Page	
Bascomb Commercial Park			5	32	94	
Brief Legal Description						



Property Acquired From: 21-22 OLD: 2122
 Acct. No. NEW: 1505

MAP BLOCK PAR SUB
 041
 037 Call No

21-22 41
 Map Block Parcel

Date	Grantor (From)	Grantee (To)	D.B.	Pg.	Type	W.D. Cons
10-89	JACKSON, CHARLES ^{Etal}	Coleman, Barry	823	128	WD	0

DELETE & COMBINE WITH 42 PER B.O.A. OWNER'S REQUEST. OFFICE 5/2/94

City	G.M.D.	P.D.	Z.O.	Dimensions	Acreage			
					Return	Deed	Plat Comp.	Used
			1044	5/2/94			.50	
Subdivision					Block	Lot	Plat Bk.	Page
Bascomb Commercial Park						6	32	94
Brief Legal Description								



Property Acquired From: 212	MAP BLOCK PAR SUB OLD: 2122 NEW: 1505	042		2122		42
Acct. No.	NEW: 1505	038	Call No	Map	Block	Parcel


Date	Grantor (From)	Grantee (To)	D.B.	Pg.	Type	W.D. Cons
10-89	JACKSON, CHARLES ^{Etal}	Coleman Barry	823	628	WO	0
1/1/98	COLEMAN BARRY W.	CHEROKEE BATTING & GO CART, INC.	3050	206	W/D	400.00
4/30/05	CHEROKEE BATTING & GO CART, INC.	711 PROPERTIES, LLC	8048	130	WD	648.00

City	G.M.D.	L.D.	L.L.	Dimensions	Acreage	Return Deed Plat Comp. / Used			
		21	1044	XX 1.79 AC	1.79 AC			71	

Subdivision	Block	Lot	Plat Bk.	Page
Bascomb Commercial Park		PART OF 8 5,6,7	32	94
Brief Legal Description: PARCELS 40 & 41 COMBINED PER ORDER & B.O.A. 84-74				
OFFICE REQUEST 5-2-94 XX ADJUSTED ACREAGE PER SUBS DEED				
8048-130, 8/1/05				








Property Acquired From: 2122	MAP BLOCK PAR SUB OLD: 2122	045	2122		45
Acct. No.	NEW: 1505	Plot	Call No	Map	Block Parcel

Date	Grantor (From)	Grantee (To)	D.B.	Pg.	Type	W.D. Cons
3/20/91	JACKSON, CHARLES ^{Etal}	Coleman, BARRY	925	250	W	—

City	G.M.D.	L.D.	L.L.	Dimensions	Acreage			
		21	1044		Return	Deed	Plat Comp.	Used
							.50	

Subdivision	Block	Lot	Plat Bk.	Page
Bascomb Commercial Park		10	32	94

Brief Legal Description



MAP	BLOCK	PAR	SUB
OLD: 2122		046	
NEW: 1505		Plat 42	Call No

Property Acquired From: 21-22	21-22	46
Acct. No.	Map	Block
		Parcel


Date	Grantor (From)	Grantee (To)	D.B.	Pg.	Type	W.D. Cons
3/20/91	JACKSON, CHARLES ^{Etal}	Coleman, Barry	975	250	W	—

City	G.M.D.	L.D.	L.L.	Dimensions	Acreage				
		21	1044 1045		Return	Deed	Plat	Comp.	Used
					.50				

Subdivision	Block	Lot	Plat Bk.	Page
Bascomb Commercial Park		11	32	94

Brief Legal Description







MAP . BLOCK PAR . SUB

Property Acquired From: 212 OLD: 2122
 Acct. No. NEW: 1505

049
 045 Call to

2122 49
 Map Block Parcel

Date	Grantor (From)	Grantee (To)	D.B.	Pg.	Type	W.D. Cons
2/20/91	^{Etal} JACKSON, CHARLES	Jackson Charles	986	136	W	—
5/1/91		LC SMITH SALES & LEASING INC	2185	138	W/D	195. ⁰⁰
11/17/97	LC Smith Sales & Leasing, Inc.	Redi - Floors, Inc, A GA CORP.	2899	182	WO	175. ⁰⁰
11/17/97	Redi - Floors, Inc, A GA CORP.	Calhoun/Johnson Co.	2899	183	QC	900. ⁰⁰

City	G.M.D.	L.D.	L.L.	Dimensions	Acreage			
		21	1045		Return	Deed	Plat Comp.	Used
							.50	
Subdivision					Block	Lot	Plat Bk.	Page
Bascomb Commercial Park						14	32	94
Brief Legal Description								



Property Acquired From: 2120	MAP BLOCK PAR SUB OLD: 2122 NEW: 1505	050	
Acct. No.		046	Call No

2122		50
Map	Block	Parcel

Date	Grantor (From)	Grantee (To)	D.B.	Pg.	Type	W.D. Cons
6-87	JACKSON, CHARLES	COLEMAN, BARRY W.	639	243	W	1.00
11-19-87	Coleman, Barry W.	Motes Vernie S.	676	590	WD	150.00
3/31/95	MOTES TOWING & REPAIR SERVICE CENTER, INC	BELLS FERRY SERVICE CENTER, INC	2057	46	W/D	550.00
5/10/05	BELLS FERRY SERVICE CENTER, INC	RLB FRIENDSHIP, LLC	7917	257	LTD	1,250.00

City	G.M.D.	L.D.	L.L.	Dimensions	Acreage				
		21	1045		Return	Deed	Plat	Comp.	Used
Subdivision					Block	Lot	Plat Bk.	Page	
Bascomb Commercial Park						15	32	94	
Brief Legal Description: PER DEED 1291/129 .015 AC ± USED FOR R/L.									




MAP _____ BLOCK _____ PAR _____ SUB _____
 Property Acquired From: 21-2 OLD: 2122
 Acct. No. _____ NEW: 1505
 051
 047 Call No

<u>21-22</u>		<u>51</u>
Map	Block	Parcel

Date	Grantor (From)	Grantee (To)	D.B.	Pg.	Type	W.D. Cons
1990	JACKSON, CHARLES ^{Etal}	Coleman, Barry	848	689	WD	5
4-18-90	Coleman, Barry	Motes, Vernie S.	8165	1014	WD	135 ⁰⁰
5-29-90	Motes, Vernie S.	W. Bradford Kacher VUKAS, MELVYN R. &	1223	311	WD	359. ⁷⁰
1/7/05	^{ESTATE} JOYCE MARIE VUKAS, MELVYN R. &	TONLIN INVESTMENTS, LLC	71644	392	EX'S DEED	600. ⁰⁰

City	G.M.D.	L.D.	L.L.	Dimensions	Acreage	Return	Deed	Plat	Comp.	Used
		21	1044		.95 AC ±					
								96		


Subdivision	Block	Lot	Plat Bk.	Page
Bascomb Commercial Park		16	32	94
Brief Legal Description * FOR 94 TAX .013 AC ± USED FOR R/W PER DEED 1384/147.				



Property Acquired From: 21-2	MAP BLOCK PAR. SUB OLD: 2122 NEW: 1505	052	
Acct. No.	NEW: 1505	048	Call No

21-22		52
Map	Block	Parcel

Date	Grantor (From)	Grantee (To)	D.B.	Pg.	Type	W.D.Cons
10-19-89	JACKSON, CHARLES ^{Etal}	CSC Structural Systems	828	181	WD	150 ⁰⁰
1-11-90	CSC Structural Systems	Manner, Charles F.	843	556	WD	353 ⁰⁰
10/15/93		SMITH, LEWIS C. SR.	11066	8	WD	250 ⁰⁰
11/17/97	Smith, Lewis C., Sr.	Redi-Floors, Inc, A G.A. Corp.	2899	180	WD	372 ⁰⁰
11/17/97	Redi-Floors, Inc., A G.A. Corp.	Calhoun/Johnson Co	2899	183	DC	900 ⁰⁰
6/30/05	41/4 CALHOUN/JOHNSON Co. WILLIAMS BROS LUMBER Co.	PEACH ACQUISITION SUB, LLC	8044	254	ATD WD	8 LOTS 1,320 ⁰⁰
City		G.M.D.	L.D.	L.L.	Dimensions	Acreage
			21	1044	*4.97 AC	
Subdivision			Block	Lot	Plat Bk.	Page
Bascomb Commercial Park				17	32	94
Brief Legal Description * PARCELS 49 THRU 55,			* 18 THRU 24		36	89
COMBINED PER OWNER & TAX ASSESSORS REQUEST. 1/26/06						




MAP BLOCK PAR SUB

Property Acquired From: 212 OLD: 2122
 Acct. No. NEW: 1505

053
 P'049 C 11 Co

2122 53
 Map Block Parcel


Date	Grantor (From)	Grantee (To)	D.B.	Pg.	Type	W.D. Cons		
1/23-92	JACKSON, CHADLER	Haron Irvin W.	1347	150	WD	240.00 ^{3 Lots}		
4/17/95	L.C. Smith Sales & Leasing, Inc.	L.C. SMITH SALES & LEASING, INC.	8067	32	W/S	275.00		
11/17/97	Redi-Floors, Inc. A Georgia Corp.	Redi-Floors, Inc. A Georgia Corp.	2899	181	WD	353.00		
11/17/97	Calhoun / Johnson Co	Calhoun / Johnson Co	2899	183	QC	900.00		
10/30/05	WILLIAMS BROS LUMBER CO	PEACH ACQUISITION SUB, LLC	8044	254	LTD LTD	8 LOTS 1,320.00		
CITY WITH PLAT			G.M.D. W.D.		L.L.	Dimensions	Acreage	
			21		1044		Return	Deed
							Plat	Comp.
							.97	Used
Subdivision			Block	Lot	Plat Bk.	Page		
Bascomb Commercial Park				18	32	94		
Brief Legal Description					36	89		



MAP BLOCK PAR SUB
 Property Acquired From: 21-2 OLD: 2122
 Acct. No. NEW: 1505 054
 050 Call No

21-2 54
 Map Block Parcel


Date	Grantor (From)	Grantee (To)	D.B.	Pg.	Type	W.D. Cons	
3/20/91	JACKSON, CHARLES ^{Etal}	Jackson, Charles	986	136	W	—	
11-23-92	Jackson Charles	Irvin W.	1347	150	WD	3 lots 240.00	
4/17/95	LC SMITH SALES & LEASING INC	LC SMITH SALES & LEASING INC	2007	32	W/D	275.00	
11/17/97	Redi-Floors, Inc.	Redi-Floors, Inc.	2899	181	WD	353.00	
11/17/97	Redi-Floors, Inc.	Carhoun/Johnson Co	2899	183	DC	900.00	
6/30/05	WILLIAM BROS LUMBER Co.	PEACH ACQUISITION SUB, LLC	8044	254	LTD W/D	8 LOTS 1,320.00	
City S.M.D. I.D.U. L.L. Dimensions Acreage 1044			Return	Deed	Plat	Comp.	Used
Subdivision			Block	Lot	Plat Bk.	Page	
Bascomb Commercial Park				19	32	94	
Brief Legal Description					36	89	



MAP --- BLOCK --- PAR --- SUB
 Property Acquired From: 21-22 OLD: 2122
 Acct. No. NEW: 1505
 055
 051 Call No

21-22 55
 Map Block Parcel

Date	Grantor (From)	Grantee (To)	D.B.	Pg.	Type	W.D. Cons
3/20/91	JACKSON, CHARLES	Jackson, Charles	986	126	W	—
11/23/92	Jackson Charles	Arion Irvin W.	1347	150	WD	3 Lots 340.00
4/17/95	LC SMITH SALES & LEASING, INC.	C SMITH SALES & LEASING, INC.	2007	32	W/D	275.00
11/17/97	Redi Floors, Inc.	Redi Floors, Inc. A Georgia Corp.	2899	181	WD	353.00
11/17/97	Calhoun/Johnson Co.	Calhoun/Johnson Co.	2899	183	AC	900.00
6/30/05	PEACH ACQUISITION SUB. LLC	PEACH ACQUISITION SUB. LLC	8044	254	LTD W/D	8 LOTS 1,320.00
G.M.D. L.N.D. L.L. Dimensions Acreage (2) 1044			Return Deed Plat Comp. Used .50			
Subdivision			Block	Lot	Plat Bk.	Page
Bascomb Commercial Park				20	32	94
Brief Legal Description					36	89




Property Acquired From: <u>21-</u> OLD: 2122	MAP BLOCK PAR. SUB
Acct. No. NEW: 1505	056
	052 Cell No

2122		56
Map	Block	Parcel

Date	Grantor (From)	Grantee (To)	D.B.	Pg.	Type	W.D. Cons
2/26/91	JACKSON, CHARLES Etal	Jackson Charles	986	136	W	—
5/1/97	LC Smith SALES & LEASING, INC	P.C. SMITH SALES & LEASING, INC	2695	138	W/D	195. ⁰⁰
11/17/97	LEADING EDGE REALTY	Kedi - Floors, Inc, A GA Corp.	2899	182	W/D	175. ⁰⁰
11/17/97	Kedi - Floors, Inc, A GA Corp.	Johnson/Johnson Co.	2899	183	QC	900. ⁰⁰
6/30/05	WILLIAMS PEOS LUMBER CO	PEACH ACQUISITION SUB, LLC	8044	254	LTD W/D	8 LOTS 1,320. ⁰⁰


City	G.M.D./L.D.	A.B.	Dimensions	Acreage			
				Return	Deed	Plat Comp.	Used
						.50	
Subdivision				Block	Lot	Plat Bk.	Page
Bascomb Commercial Park					21	32	94
Brief Legal Description							



Property Acquired From: 21-2	MAP --- BLOCK --- PAR --- SUB ---
OLD: 2122	057
NEW: 1505	053 Call No

21-22	57
Map	Block
	Parcel

Date	Grantor (From)	Grantee (To)	D.B.	Pg.	Type	W.D. Cons
10-89	JACKSON, CHARLES ^{Etal}	Jackson Charles	822	537	WD	—
8/24/90	Jackson, Charles	Jackson, Pauline	891	522	W	—
5/1/97	LC SMITH SALES & LEASING, INC	Redi Floors, Inc.	2695	138	W/D	195.00
11/17/97	Redi-Floors, Inc.	Callhoun Johnson Co.	2899	182	WO	175.00
11/17/97	Callhoun Johnson Co.	PEACOCK ACQUISITION SUB, LLC	2899	183	OC	900.00
6/30/05	WILLIAMS BROS LUMBER CO	PEACOCK ACQUISITION SUB, LLC	8044	254	LTD W/D	8 lots 1,320.00
City			Acreage			
Subdivision			Return	Deed	Plat Comp.	Used
Bascom Commercial Park					.50	
Brief Legal Description			Block	Lot	Plat Bk.	Page
				22	32	94




MAP BLOCK PAR SUB
 Property Acquired From: 21-2 OLD: 2122
 Acct. No. NEW: 1505

PAR SUB
 058
 054 Call No

2122 58
 Map Block Parcel

Date	Grantor (From)	Grantee (To)	D.B.	Pg.	Type	W.D. Cons
10-89	JACKSON, CHARLES ^{ET AL}	JACKSON, Charles	823	537	WD	—
8/24/90	JACKSON, CHARLES	JACKSON, Pauline	891	522	W	—
5/1/97	LC SMITH SALES & LEASING, INC.	LC SMITH SALES & LEASING, INC.	2695	138	W/D	195 ⁰⁰
11/17/97	Redi-Floors, Inc.	Redi-Floors, Inc.	2899	182	WD	175 ⁰⁰
11/17/97	Redi-Floors, Inc.	Redi-Floors, Inc.	2899	183	QC	900 ⁰⁰
6/30/05	WILLIAMS BROS. MEMBER	PEACH ACQUISITION SUB LLC	8044	254	LTD WD	8 LOTS 1,320 ⁰⁰
City		S.M.D. U.D.	Dimensions		Acreage	
D. WITH		2 N	1044		Return Deed	Plat Comp. Used
Subdivision		Block	Lot	Plat Bk.	Page	
Bascomb Commercial Park			23	32	94	
Brief Legal Description						




MAP BLOCK
 Property Acquired From: 21-2 OLD: 2122
 Acct. No. NEW: 1505

PAR SUB
 059
 0555 Call No

2122 59
 Map Block Parcel

Date	Grantor (From)	Grantee (To)	D.B.	Pg.	Type	W.D.Cons					
10-89	JACKSON, CHARLES ^{Etal}	Jackson Charles	822	537	WD	—					
8/24/90	Jackson Charles	Jackson Pauline	891	532	W	—					
5/1/97	LC Smith Sales & Leasing, Inc.	LC Smith Sales & Leasing, Inc.	2695	132	W/D	195. ⁰⁰					
11/17/97	Redi-Floors, Inc.	Redi-Floors, Inc.	2899	182	WD	175. ⁰⁰					
11/17/97	Redi-Floors, Inc.	Redi-Floors/Johnson Co	2899	183	QC	900. ⁰⁰					
1/30/05	WILLIAMS BROS. LUMBER Co.	PEACH ACQUISITION SUB, LLC	8044	254	LTD W/D	8 Lots 1,320. ⁰⁰					
City			G.M.D./L.D.		L.D.		Dimensions		Acreage		
D			21		1044 1045		Return		Deed		
Subdivision			Block		Lot		Plat		Comp. Used		
Bascomb Commercial Park					24		32		94		
Brief Legal Description											




Corrected Feb 99

Property	MAP -- BLOCK	PAR -- SUB
Acquired From:	OLD: 2122	026 B
Acct. No.	NEW: 1505	056 C

21-22		26B
Map	Block	Parcel

Date	Grantor (From)	Grantee (To)	D.B.	Pg.	Type	W.D. Cons																												
6/85	WHITTINGTON Bros INC	WILLIAMS, CLAYTON & SHERWOOD, INC.	464	87	W																													
2/24/98	WILLIAMS, CLAYTON & SHERWOOD, INC.	SHERWOOD, STEVEN J. & WILLIAMS, BYRON L. & 50% INT EACH	3010	267	Corrective deed	-0-																												
7/26/05	BOBBITT C & WILLIAMS, BYRON L. & 50% INT.	BBC REALTY, LLC	3326	391	CSD	-0-																												
<table border="1"> <tr> <td>City</td> <td>G.M.D.</td> <td>L.D.</td> <td>L.L.</td> <td>Dimensions</td> <td colspan="2">Acreage</td> </tr> <tr> <td></td> <td></td> <td>21</td> <td>1044 1045</td> <td></td> <td>Return</td> <td>Deed</td> </tr> <tr> <td colspan="4">Subdivision</td> <td>Block</td> <td>Lot</td> <td>Plat Bk.</td> </tr> <tr> <td colspan="4">Brief Legal Description</td> <td colspan="3">SEE 1998 CX 3010-272</td> </tr> </table>							City	G.M.D.	L.D.	L.L.	Dimensions	Acreage				21	1044 1045		Return	Deed	Subdivision				Block	Lot	Plat Bk.	Brief Legal Description				SEE 1998 CX 3010-272		
City	G.M.D.	L.D.	L.L.	Dimensions	Acreage																													
		21	1044 1045		Return	Deed																												
Subdivision				Block	Lot	Plat Bk.																												
Brief Legal Description				SEE 1998 CX 3010-272																														



Name On Return:

Photo	Call No.

21-22		26B
Map	Block	Parcel

Name On Deed:

Property Address:

Property Acquired From:

Acquired By:	Deed ___ Will ___	Approximate Date Acquired:	Recorded Yes ___ No ___	D.B. ___ Pg. ___	Size: (Dim. or Ac.)
--------------	-------------------	----------------------------	-------------------------	------------------	---------------------


Bounded By:	N.	S.	E.	W.
-------------	----	----	----	----

Date	Grantor (From)	Grantee (To)	D.B.	Pg.	Type	W.D.Cons.
10/80	SHADOWOOD ENTERPRISES INC, LYNCH, CALVIN B. & MATTHEWS, C.W. Contracting	POORE, FRED E.	294	665	Q/C	
11/80	LYNCH, CALVIN B. & POORE, FRED E.	ROAD ATLANTA, INC.	295	676	LTD W/D	90 ¹⁰
6/85	ROAD ATLANTA INC.	WHITTINGTON BRAS INC	464	84	QC	

City	G.M.D.	L.D.	L.L.	Dimensions	Acreage				
		21	1011 1015		Return	Deed	Plat	Comp.	Used
						11.75			11.75

Subdivision	Block	Lot	Plat Book	Page

Brief Legal Description:



Property Acquired From:
Acct. No.

Photo	Call No
-------	---------

15N05		57
Map	Block	Parcel

Date	Grantor (From)	Grantee (To)	D.B.	Pg.	Type	W.D. Cons
3/1/00	ANASTASIA E HUDGENS, SON E.	HUDGENS, ANASTASIA	4059	46	QC	-0-

City	G.M.D.	L.D.	L.L.	Dimensions	Acreage				
					Return	Deed	Plat	Comp.	Used
		21	1044	132X167					

Subdivision	Block	Lot	Plat Bk.	Page
			27	193

Brief Legal Description




Name On Return:	MAP: OLD: 2122	BLOCK	PAR: 024	SUB: C	21-22		24C
Name On Deed:	NEW: 1505		057	001 10	Map	Block	Parcel

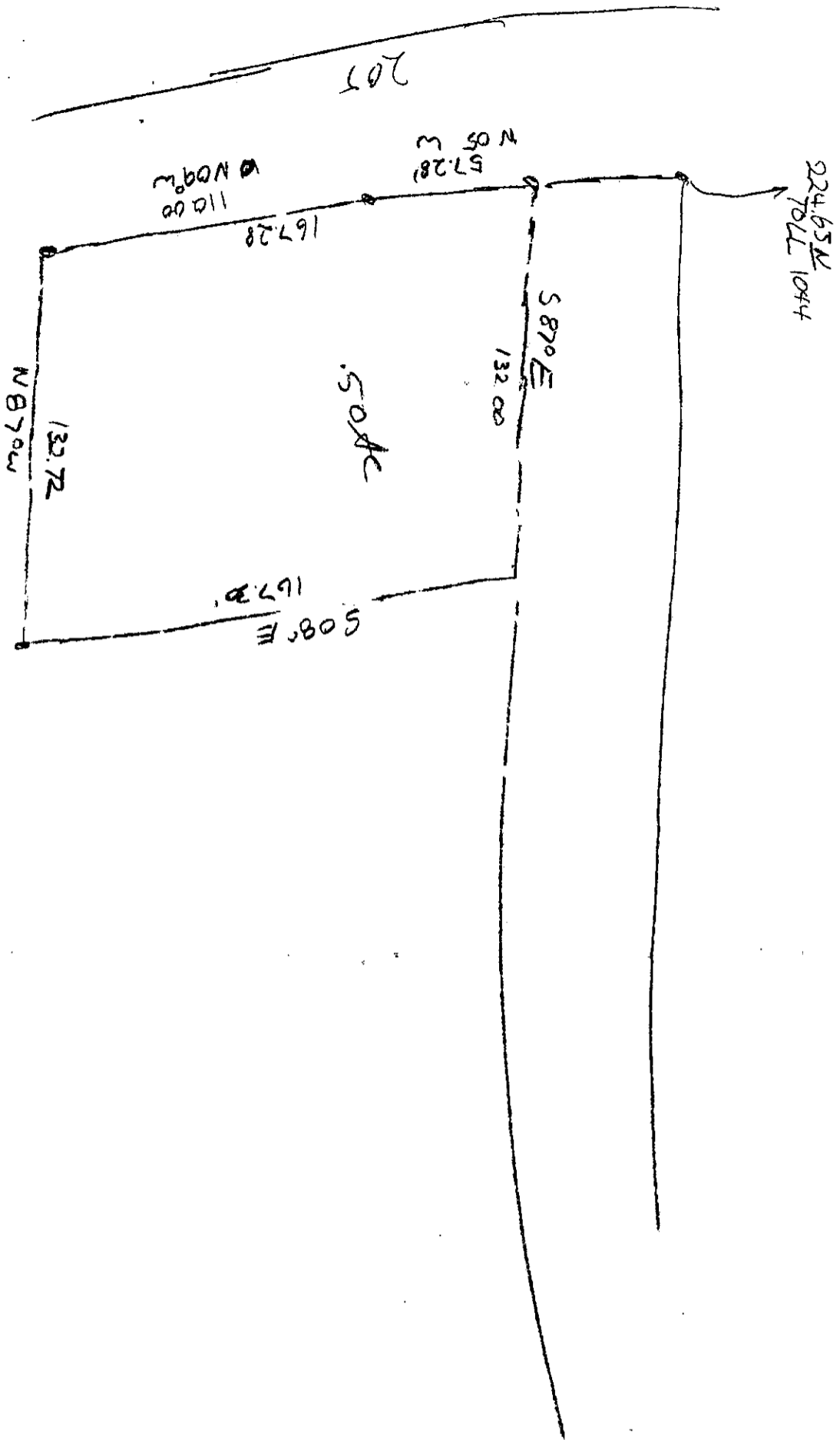
Property Address:	Property Acquired From: 21-22-24A				
Acquired By:	Deed Will: <input type="checkbox"/> <input type="checkbox"/>	Approximate Date Acquired:	Recorded Yes <input type="checkbox"/> No <input type="checkbox"/>	D.B. Pg.	Size: (Dim. or Ac.)
Bounded By:	N.	S.	E.	W.	

Date	Grantor (From)	Grantee (To)	D.B.	Pg.	Type	W.D.Cons.
6-85	Coleman, Barry Jackson, Charles	Christoff Pamela J.	462	254	WD	40.00
3/91	CHRISTOFF PAMELA J.	INTERSTATE PAPER RECYCLING, INC.	972	172	W	120 ⁰⁰
4/14/99	Interstate Paper Recycling, INC.	Hudgens, Anastasia Jon E. E	3619	219	JWT. W/D	1168.40

City	G.M.D.	L.D.	L.L.	Dimensions	Acreage				
		21	1044	132X167	Return	Deed	Plat	Comp	Used
								.51	.51
Subdivision					Block	Lot	Plat Book	Page	
							27	193	

Brief Legal Description:







MAP BLOCK PAR 2 SUB #1 In, 1/2 am
 OLD: 2122
 NEW: 1505
 024 E
 10580 Call No


Property
 Acquired From: 21-22-24A
 Acct. No.

2122
 24E
 Map Block Parcel

Date	Grantor (From)	Grantee (To)	D.B.	Pg.	Type	W.D. Cons
1-9-86	Jackson, Charles Coleman, Barry	Hamby, Timothy Willingham, Mike	503	670	WO	45.00
10/89	WILLINGHAM, MIKE HAMBY, TIMOTHY	LARRY D. GERLACH, SARA F.	824	146	W	105.00
10/89	LARRY D. GERLACH, SARA F.	BROWN, JOHN H.	885	2103	LTD W	105.00
5/3/01	BROWN, JOHN H.	BECK, RANDY W.	4620	325	WD	350.00

REC
2-10

City	G.M.D.	L.D.	L.L.	Dimensions	Acreage				
		21	1044		Return	Deed	Plat	Comp.	Used
						.57			
Subdivision					Block	Lot	Plat Bk.	Page	
							28	156	
Brief Legal Description									



Property
 Acquired From: 21-22-244
 Acct. No.

MAP BLOCK PAR SUB
 OLD: 2122
 NEW: 1505
 024 F
 P0595 Call No


21-22 24F
 Map Block Parcel

Date	Grantor (From)	Grantee (To)	D.B.	Pg.	Type	W.D. Cons
2-18-86	Jackson, Charles Coleman, Barry	\$ Emory, Patrick W. & Carol S.	512	30	WD	41. ⁰⁰
5/91	EMORY, PATRICK W. & ^{CAROL S.}	BROWN, JOHN H.	1006	203	W	50. ⁰⁰
10/11/02	BROWN, JOHN H.	JACKSON, PAULINE	5588	112	W/D	75. ⁰⁰
10/7/04	JACKSON, PAULINE	SPEER, ^{TERRI A.} TIMOTHY E. PROBOAT, INC	7432	497	WD	125. ⁰⁰

City	G.M.D.	L.D.	L.L.	Dimensions	Acreage				
		21	1044		Return	Deed	Plat	Comp.	Used
						.52			

Subdivision	Block	Lot	Plat Bk.	Page

Brief Legal Description



Property Acquired From: 21-22-24A
 Acct. No. OLD: 2122 NEW: 1505

MAP BLOCK PAR SUB
 024 G
 E0603 Call No


21-22		24G
Map	Block	Parcel

Date	Grantor (From)	Grantee (To)	D.B.	Pg.	Type	W.D. Cons
4-15-86	Jackson, Charles Coleman, Barry	& Whitmore, Tommy	525	357	W/O	40.00
4/88	WHITMORE, TOMMY	HARRIS, TED	702	497	W	93.50
11/8/95	HARRIS, TED	COLBERT, JOSEPH JR	2230	38	W/D	102.00
1/20/00	COLBERT, JOSEPH ARLINE B.	COLBERT, JOSEPH JR. & ARLINE B.	3998	40	W/D	+ TRACTS - 0 -
8/9/02	COLBERT, JOSEPH JR. & ARLINE B.	TERRI A. & SPEER, TIMOTHY E.	5455	491	W/D	210.00

City	G.M.D.	L.D.	L.L.	Dimensions	Acreage				
		21	1044		Return	Deed	Plat	Comp.	Used
								.56	

Subdivision	Block	Lot	Plat	Bk.	Page

Brief Legal Description



Name On Return:	MAP - BLOCK PAR - SUB OLD: 2122	024 A	21-22		24A
Name On Deed:	NEW: 1505	0613	Map	Block	Parcel


Property Address:	Property Acquired From: 21-22-24				
Acquired By:	Deed Will <input type="checkbox"/> <input type="checkbox"/>	Approximate Date Acquired:	Recorded Yes <input type="checkbox"/> No <input type="checkbox"/>	D.B. Pg.	Size: (Dim. or Ac.)
Bounded By:	N.	S.	E.	W.	

Date	Grantor (From)	Grantee (To)	D.B.	Pg.	Type	W.D.Cons.
3-85	Hillhouse, Ruth H & Fay	Coleman, Barry Jackson, Charles	446	18	WD	167.60
5-87	COLEMAN, BARRY	JACKSON, CHARLES & PAULINE	661	555	QC	1.00
8/90	JACKSON, CHARLES	JACKSON, PAULINE	891	521	W	0

City	G.M.D.	L.D.	L.L.	Dimensions	5676 Acreage 20.57
		21	1044 1045		Return Deed Plat Comp Used 21.76 3.67 21.76

Subdivision	Block	Lot	Plat Book	Page

Brief Legal Description:



Property Acquired From: 21-22 OLD: 2122
 Acct. No. NEW: 1505

MAP BLOCK PAR SUB
 024 H
 P062 Call No


2122 24 H
 Map Block Parcel

Date	Grantor (From)	Grantee (To)	D.B.	Pg.	Type	W.D. Cons
5-87	JACKSON, CHARLES	COLEMAN, BARRY	628	327	QC	1.00
5/90	COLEMAN BARRY	DEBORAH E. SHAW ROBERT M.	270	519	W	58.50
1/5/93	DEBORAH SHAW ROBERT M. &	ADMINISTRATOR, SMALL BUSINESS ADMINISTRATION	1366	47	DUP	54.70
3/19/93	ADMINISTRATOR OF THE SMALL BUSINESS ADMIN.-----	DOBSON, ANTHONY D.	1439	51	LTP W/D	55.00
9/20/00	DOBSON, ANTHONY D.	DIANE A. COOPER, MICHAEL G &	4314	35	WD	255.00

City	G.M.D.	L.D.	L.L.	Dimensions	Acreage				
		21	1044		Return	Deed	Plat	Comp.	Used
					.62				

Subdivision	Block	Lot	Plat Bk.	Page

Brief Legal Description



Name On Return:	MAP: --BLOCK--PAR--SUB OLD: 2122	024	B	21-22		24B
Name On Deed:	NEW: 1505	063	C. No.	Map	Block	Parcel

Property Address:	Property Acquired From: 21-22-24A				
Acquired By:	Deed Will: <input type="checkbox"/> <input type="checkbox"/>	Approximate Date Acquired:	Recorded Yes <input type="checkbox"/> No <input type="checkbox"/>	D.B. Pg.	Size: (Dim. or Ac.)
Bounded By:	N.	S.	E.	W.	

Date	Grantor (From)	Grantee (To)	D.B.	Pg.	Type	W.D. Cons.
11-85	Coleman, Barry Jackson, Charles	Dwelle, David Lewis, James	495	254	WD	55.00
12-88	DWELLE, DAVID	LEWIS, JAMES	761	358	W	39.50
2/28/97	Lewis, James	European Motorworks, Inc.	346A	9	W/D	214.80

City	G.M.D.	L.D.	L.L.	Dimensions	Acreage				
					Return	Deed	Plat	Comp.	Used
		21	1044					.68	.68
Subdivision					Block	Lot	Plat Book	Page	

Brief Legal Description:



MAP BLOCK PAR SUB

FD-1


Name On Return:	OLD: 2122	027	C		
Name On Deed:	NEW: 1505	0643	Call No	21-22	27 B
				Map	Block
				Parcel	

Property Address: w/s SR 92	Property Acquired From:			
Acquired By: Deed <input type="checkbox"/> Will <input type="checkbox"/>	Approximate Date Acquired:	Recorded Yes <input type="checkbox"/> No <input type="checkbox"/>	D.B. <input type="checkbox"/> Pg. <input type="checkbox"/>	Size: (Dim. or Ac.)
Bounded By: N. <input type="checkbox"/>	S. <input type="checkbox"/>	E. <input type="checkbox"/>	W. <input type="checkbox"/>	

Date	Grantor (From)	Grantee (To)	D.B.	Pg.	Type	W.D. Cons.
5-6-71	JOHNSTON, J.H. Co		113	15	w/d	3.60 RETT

City	G.M.D.	L.D.	L.L.	Dimensions	Acreage				
					Return	Deed	Plat	Comp.	Used
	817	21	973	251.92 x 328.91 250 x 300					
Subdivision					Block	Lot	Plat Book	Page	

Brief Legal Description: ~~X~~ .134 AC. ± USED FOR R/W PER DEED 1475/116, E 1742/199



FD-1

Name On Return:	MAP BLOCK OLD: 2122	PAR. SUB 027 D				
Name On Deed:	NEW: 1505	065 th	Cal. No.	Map	Block	Parcel 27D
Property Address:			Property Acquired From:			
Acquired By:	Deed _____ Will _____	Approximate Date Acquired:	Recorded Yes _____ No _____	D.B. _____ Pg. _____	Size: (Dim. or Ac.)	
Bounded By:	N.	S.	E.	W.		

Date	Grantor (From)	Grantee (To)			D.B.	Pg.	Type	W.D.	Cons.		
7/9/74	J. H. JOHNSON LAND, Co.	COBB COUNTY RURAL ELECTRIC MEMBERSHIP CORP.			167	124	W	20	00		
City		G.M.D.	L.D.	L.L.	Dimensions		Acreage 3.62 AC.				
		817	21	973			Return	Deed	Plat	Comp.	Used
								2665			266
Subdivision					Block	Lot	Plat Book	Page			
Brief Legal Description: X FOR 94 TAX .042 AC ± USED FOR R/W PER DEED 1415/158											



MAP BLOCK PAR SUB
 Property Acquired From: 27, OLD: 2122 027 G
 Acct. No. NEW: 1505 066

21-22		276
Map	Block	Parcel

Date	Grantor (From)	Grantee (To)	D.B.	Pg.	Type	W.D. Cons
10/86	CHEROKEE MINISTRIES WORD OF FAITH, INC.	BAKER, LARRY H.	581	128	W	-0-
12-88	BAKER, LARRY H.	BAKER, DIANA J.	764	233	W	-
5/3/93	BAKER, DIANA J.	(JOINT TENANTS) DIANA J. BAKER, LARRY H.	1466	32	QC	-0-

City	G.M.D.	L.D.	L.L.	Dimensions	Acreage				
		21	973		Return	Deed	Plat	Comp.	Used
						1.0			1

Subdivision	Block	Lot	Plat Bk.	Page

Brief Legal Description



DUPLICATE

Property Acquired From:	
Acct. No.	

Photo	Call No


2122		276	
Map	Block	Parcel	

Date	Grantor (From)	Grantee (To)	D.B.	Pg.	Type	W.D. Cons
		BAKER, LARRY K.	581	28	W	-0-
8-8-7	BAKER, LARRY K.	BAKER, LARRY H. & DIANA J.	655	32	W	-0-

City	G.M.D.	L.D.	L.L.	Dimensions	Acreage				
		21	973		Return	Deed	Plat	Comp.	Used
								1	

Subdivision	Block	Lot	Plat	BK.	Page

Brief Legal Description



Name On Return:	MAP BLOCK PAR SUB OLD: 2122	027	F	21-22		27F
Name On Deed:	NEW: 1505	067's	Call No	Map	Block	Parcel

Property Address:	Property Acquired From: 21-22-27
-------------------	----------------------------------

Acquired By:	Deed Will	Approximate Date Acquired:	Recorded Yes No	D.B. Pg.	Size: (Dim. or Ac.)
--------------	-----------	----------------------------	-----------------	----------	---------------------

Bounded By:	N.	E.	W.
-------------	----	----	----


Date	Grantor (From)	Grantee, (To)	D.B.	Pg.	Type	W.D.Cons.
7-85	J.H. Johnston Co.	Cherokee Ministries, Word of Faith, Inc.	486	599	WD	115.00

City	G.M.D.	L.L.D.	L.L.	Dimensions	8.07 [±]	Acreage 9.20 [±]			
		21	973		Return	Deed	Plat	Comp.	Used

Subdivision	Block	Lot	Plat Book	Page

Brief Legal Description: ~~X~~ FOR 93 TAX .13 AC. ± USED FOR R/LA PER DEED 1339/22.

COMBINED
 DELETED PER OFFICE
 WITH ASSESSORS OFFICE
 1/9/99




Property Acquired From:
Acct. No.

Photo	Call No
-------	---------

15N05		68
Map	Block	Parcel

Date	Grantor (From)	Grantee (To)	D.B.	Pg.	Type	W.D. Cons
4/5/02	JOHNSTON, RICHARD	BARNETT, BRADLEY T. SCHUENEMEYER, DAVID W. &	5249	177	W/D	200. ⁰⁰
10/6/04	BARNETT, BRADLEY T. SCHUENEMEYER, DAVID W.	M. RA KIM, YEON SOO &	7445	310	W/D	600. ⁰⁰
6/1/06	M. RA KIM, YEON SOO &	VILLAGE POINTE VENTURES, LLC	8836	437	W/D	600. ⁰⁰

City	G.M.D.	L.D.	L.L.	Dimensions	Acreage 1.77 Ac				
		21	913		Return	Deed	Plat	Comp.	Used
Subdivision					Block	Lot	Plat Bk.	Page	
							58	76	
Brief Legal Description									



Woods

MAP BLOCK PAR SUB
 Name On ~~JOHNSTON~~ OLD: 2122 027
 Return: *P.O. Box*
 Name On Deed: NEW: 1505 068 *Cap. It.*

FD-1

<i>21-22</i>		<i>27</i>
Map	Block	Parcel

Property w/ Address: *15 SR 205* Property Acquired From:


Acquired By: Deed Will Approximate Date Acquired: Recorded Yes No D.B. Pg. Size (Dim. or Ac.)

Bounded By: N. S. E. W.

Date	Grantor (From)	Grantee (To)	D.B.	Pg.	Type	W.D. Cons.		
<i>5/19/59</i>	<i>STRICKLAND, J.C.</i>		<i>50</i>	<i>568</i>	<i>W/D</i>			
<i>11/60</i>		<i>JOHNSON J.H. Co. INC</i>	<i>507</i> <i>54</i>	<i>318</i> <i>113</i>	<i>affidavit</i> <i>W/D</i>	<i>—</i>		
<i>12/21/98</i>	<i>J.H. JOHNSTON COMPANY</i>	<i>JOHNSTON RICHARD</i>	<i>3445</i>	<i>75</i>	<i>W/D</i>	<i>170.50</i>		
	City	G.M.D.	L.D.	L.L.	Dimensions	24 AC Acreage <i>17.7 23 AC</i>		
			<i>21</i>	<i>973</i>	<i>4.95</i> <i>+3.75 AC ±</i>	Return Deed Plat Comp. Used		
						<i>—</i> <i>32</i> <i>—</i> <i>24</i> <i>24</i>		
	Subdivision				Block	Lot	Plat Book	Page
				<i>1.77 AC</i>				
				<i>15.45 AC</i>			<i>58</i>	<i>76</i>
Brief Legal Description: <i>24 AC LL 973 LD 21 ± FOR 93 TAX. 006 AC ± USED</i>								
<i>FOR R/W PER DEED 1384/143.</i>								

REC.
1/5/99

31



Property Acquired From: 68
Acct. No.

Photo	Call No
-------	---------

15N05		168A
Map	Block	Parcel

REC.
15/99


Date	Grantor (From)	Grantee (To)	D.B.	Pg.	Type	W.D. Cons
12/21/98	J.H. JOHNSTON COMPANY	JOHNSTON, SMITH L. JR.	3445	71	W/D	198. ⁰⁰
4/23/99	Johnston, Smith L. JR.	Lee, Tin H. & Jung A.	3625	117	LIMIT. W/D	265. ⁰⁰

City	G.M.D.	L.D.	L.L.	Dimensions	Acreage				
		21	973	1.03 AC 0.993	Return	Deed	Plat	Comp.	Used
						2.17			2.17

Subdivision	Block	Lot	Plat Bk.	Page
			58	75

Brief Legal Description

100




Property Acquired From:	MAP BLOCK PAR SUB OLD: 2122	017	2122		17
Acct. No.	NEW: 1505	Photo 069	Call No	Map	Block Parcel

Date	Grantor (From)	Grantee (To)	D.B.	Pg.	Type	W.D. Cons
4-87	LARMORE, Wm. RAY & ^{NEBORA O.}	PEARSON, J. B.	618	276	W	50.00
8/19/03	PEARSON, JAMES BASOM ^{ESTATE}	PEARSON, TRACY B. ^{DAVIS, TINA}	6438	452	DOA	2 TRACTS -0-

City	G.M.D.	L.D.	L.L.	Dimensions	Acreage				
		21	973		Return	Deed	Plat	Comp.	Used
									.83
Subdivision					Block	Lot	Plat Bk.	Page	
							J	132	

Brief Legal Description



Name On Return:

Photo	Call No.

21-22		17
Map	Block	Parcel

Name On Deed:


Property Address:

Property Acquired From:

Acquired By:	Deed Will	Approximate Date Acquired:	Recorded Yes No	D.B. Pg.	Size: (Dim. or Ac.)
--------------	-----------	----------------------------	-----------------	----------	---------------------

Bounded By: N. S. E. W.

Date	Grantor (From)	Grantee (To)	D.B.	Pg.	Type	W.D. Cons.					
76	Welchel, Edward A.	Welchel, Betty Jewell	198	611	1A						
76	Welchel, Betty et al	Allen, Michael B. + Linda	209	468	W	14 ⁰⁰					
9/80	ALLEN, MICHAEL B. & LINDA L.	LARMORE, WILLIAM RAY & DEBORA O.	295	562	W	27 ⁰⁰					
City		G.M.D.	L.D.	L.L.	Dimensions		Acreage				
			21	973			Return	Deed	Plat	Comp.	Used
											0.83
Subdivision						Block	Lot	Plat Book	Page		
								8	132		
Brief Legal Description:											



Name On Deed: WELCHEL J. F.
 Return: WOODSTOCKS UGA PLAT 4

2-46 43
 Photo Call No.

FD-1
21-22 17
 Map Block Parcel

Name On Deed:
 Property Address: E/S SR 205

Property Acquired From:

Acquired By: Deed Will Approximate Date Acquired: Recorded Yes No D.B. Pg. Size: (Dim. or Ac.)

Bounded By: N. S. E. W.

Date	Grantor (From)	Grantee (To)	D.B.	Pg.	Type	W.D. Cons.
4/6/64	WELCHEL J. F.		73	32	WD	
3/1/199		WELCHEL J. F.	29	239	WD	
10-20-73	Welchel Joyce Evelyn	Welchel Edward Allen	150	215	W	-
			150	213	W	7.00

City	G.M.D.	L.D.	L.L.	Dimensions	Acreage <u>0.83 AC.</u>				
					Return	Deed	Plat	Comp.	Used
		21	973		7	11		13	3

Subdivision	Block	Lot	Plat Book	Page

Brief Legal Description: 3 AC LL 973 LD 21

CHERIC TO JESSE
MICHEL

Property
Acquired From:
Acct. No.


Photo	Call No
-------	---------

15N05		70
Map	Block	Parcel

Date	Grantor (From)	Grantee (To)	D.B.	Pg.	Type	W.D. Cons
11/5/03	JUDY D RICHARDS, VERNON	DAVIS, JINA PEARSON, TRACY B.	6685	260	LD	280.00

City	G.M.D.	L.D.	L.L.	Dimensions	Acreage 2.3				
		21	973		Return	Deed	Plat	Comp.	Used
Subdivision					Block	Lot	Plat Bk.	Page	
							7	108	

Brief Legal Description



MAP BLOCK PAR SUB **FD-1**

Name On Return: RT 1 U	OLD: 2122	PAR 017	SUB A				
Name On Deed: WELCHEL	NEW: 1505	070 to	Cal. No	21-22		17A	
Property Address: E/S BASCOMBE CHURCH RD.				Property Acquired From:			
Acquired By:	Deed <input type="checkbox"/> Will <input type="checkbox"/>	Approximate Date Acquired:	Recorded Yes <input type="checkbox"/> No <input type="checkbox"/>	D.B. <input type="checkbox"/> Pg. <input type="checkbox"/>	Size: (Dim. or Ac.)		
Bounded By:	N.	S.	E.	W.			

Date	Grantor (From)	Grantee (To)	D.B.	Pg.	Type	W.D. Cons.
8-28-70	WELCHEL, J. F.	BETTY J. WELCHEL, EDWARD A. S.	108	8	WD	—
75	Welchel, Edward & Betty	CARTER, Judy D. Richards, Vernon &	187 187	181 182	3 ¹² 20 ⁰⁰	
11/25/75	Carter & Richards	see back for 70's	189	538	W	✓

City	G.M.D.	L.D.	L.L.	Dimensions	Acreage				
					Return	Deed	Plat	Comp.	Used
		21	973	2.3 AC		4.461		4.5	4.5
Subdivision					Block	Lot	Plat Book	Page	
							75	108 142	

Brief Legal Description:
 4.5 AC LL 973 LD 21

Richards

JOHN D. CARTER

VERNON RICHARDS

SHERON RUTH CARTER

JULIENE CARTER

LAURA LYNNE CARTER

BECKY CARTER

} $\frac{5}{6}$ interest

} $\frac{1}{6}$ interest

Property Acquired From:
Acct. No.

Photo	Call No
-------	---------

15-5		71
Map	Block	Parcel

Date	Grantor (From)	Grantee (To)	D.B.	Pg.	Type	W.D. Cons
10/18/84	McCUTCHEON, MRS. J.B.	SHEFFIELD, MYRENE I.	2055	24	W/D	10.00

City	G.M.D.	L.D.	L.L.	Dimensions	Acreage					
					1.1 AC	Return	Deed	Plat	Comp.	Used
		21	973	200x258						
Subdivision					Block	Lot	Plat Bk.	Page		

Brief Legal Description

11
12
13
14
15
16
17
18
19
20
21
22
23
24
25
26
27
28
29
30
31
32
33
34
35
36
37
38
39
40
41
42
43
44
45
46
47
48
49
50
51
52
53
54
55
56
57
58
59
60
61
62
63
64
65
66
67
68
69
70
71
72
73
74
75
76
77
78
79
80
81
82
83
84
85
86
87
88
89
90
91
92
93
94
95
96
97
98
99
100


Name On Return:	MAP	BLOCK	PAR	SUB	21-22	17D	
	OLD: 2122		017	D			
Name On Deed:	NEW: 1505		071 to	Call No.	Map	Block	Parcel

Property Address:			Property Acquired From:			
Acquired By:	Deed Will	Approximate Date Acquired:	Recorded Yes No	D.B. Pg.	Size: (Dim. or Ac.)	
Bounded By:	N.	S.	E.	W.		

Date	Grantor (From)	Grantee (To)	D.B.	Pg.	Type	W.D. Cons.
9/74	WELCHER, EDWARD & BETTY	OGBURN, JOHN F.	170	333	W	—
11/78	OGBURN, JOHN F.	JONES, DOROTHY D. SHEFFIELD, MYRLENE I	252	179	W	- 0 -
3/80	JONES, DOROTHY D. <i>holding for 1/2 int.</i>	<i>1/2 int.</i> MCCUTCHEON, Mrs. J.B.	282	961	W	15 ⁰⁰ + <i>low</i>

City	G.M.D.	L.D.	L.L.	Dimensions	Acreage					
		21	973	200 X 258	Return	Deed	Plat	Comp.	Used	
								1.1	1.1	
Subdivision				Block	Lot	Plat Book	Page			

Brief Legal Description:



Name On Return:	MAR. BLOCK PAR SUB OLD: 2122	017	C	21-22	17C
	Name On Deed:	NEW: 1505	072		

Map	Block	Parcel
-----	-------	--------


Property Address:		Property Acquired From:			
Acquired By:	Deed Will	Approximate Date Acquired:	Recorded Yes No	D.B. Pg.	Size: (Dim. or Ac.)
Bounded By:	N.	S.	E.	W.	

Recorded
 5-26-75

Date	Grantor (From)	Grantee (To)	D.B.	Pg.	Type	W.D. Cons.
77	MILLAN, JAMES M.	UNITED FEDERAL SAVINGS & LOAN ASSOC.	239	568	W	- 0 -
7/78	UNITED FEDERAL SAVINGS & LOAN	HARBIN, JAMES Wm. Jr	242	211	W	31 ⁵⁰
6/15/00	HARBIN, JAMES Wm. Jr	POLK, CATHY D.	4189	315	WD	124 ⁹⁰

City	G.M.D.	L.D.	L.L.	Dimensions	Acreage				
					Return	Deed	Plat	Comp.	Used
		21	973					1.1	1.1
Subdivision					Block	Lot	Plat Book	Page	

Brief Legal Description:



FD-128

Name On
Return:

Photo Call No.

21-22		17C
Map	Block	Parcel


Name On
Deed:Property
Address: *E. OF BASCOMB CH. RD.* Property
Acquired From:Acquired Deed Approximate Recorded D.B. Pg. Size:
By: Will Date Acquired: Yes No — Pg. — (Dim. or Ac.)

Bounded By: N. S. E. W.

Date	Grantor (From)	Grantee (To)	D.B.	Pg.	Type	W.D.Cons.
7-2	WELCH, E.A. + Betty	McMILLAN, JAMES M. + FRANKIE	131	707	W/D	1.20
7-14-75	McMillan, James M. + Frankie	McMillan, James M.	183	324	WD	—

City	G.M.D.	L.D.	LL.	Dimensions	Acreage				
		21	993		Return	Deed	Plat	Comp.	Used
								1.15	
Subdivision					Block	Lot	Plat Book	Page	

Brief Legal Description:



FD-1

MAP BLOCK PAR SUB					
Name On Return:	WELCHE WELCH	OLD: 2122	016	B	
Name On Deed:	NUCKOLS,	NEW: 1505	073		

21-22		16B
Map	Block	Parcel

Property Address: E/S SR 205	Property Acquired From:
------------------------------	-------------------------

Acquired By:	Deed <input type="checkbox"/> Will <input type="checkbox"/>	Approximate Date Acquired:	Recorded Yes <input type="checkbox"/> No <input type="checkbox"/>	D.B. <input type="checkbox"/> Pg. <input type="checkbox"/>	Size: (Dim. or Ac.)
--------------	---	----------------------------	---	--	---------------------


Bounded By:	N.	S.	E.	W.
-------------	----	----	----	----

Date	Grantor (From)	Grantee (To)	D.B.	Pg.	Type	W.D. Cons.
7/6/44	O'LEARY, A.R.	WELCHEL, J.F.	29	239	WD	-
12-9-66	WELCHEL, J.F.		89	378	w/d	1.10/RS

City	G.M.D.	L.D.	L.L.	Dimensions	Acreage 2.4 2.4				
	817	21	973		Return	Deed	Plat	Comp.	Used
					-	-		1.8	18
Subdivision					Block	Lot	Plat Book	Page	

Brief Legal Description: PART LL 973 DIST. 21





FD-1

Name On Return: BRADFORD	MAP OLD: 2122	BLOCK	PAR 017	SUB B		
Name On Deed: WELCHEL	MAP NEW: 1505		0745	Call No	21-22	17B
Property Address: OFF BASCOMBE CHURCH ROAD				Property Acquired From:		
Acquired By:	Deed <input type="checkbox"/> Will <input type="checkbox"/>	Approximate Date Acquired:	Recorded Yes <input type="checkbox"/> No <input type="checkbox"/>	D.B. <input type="checkbox"/> Pg. <input type="checkbox"/>	Size: (Dim. or Ac.)	
Bounded By:	N. <input type="checkbox"/>	S. <input type="checkbox"/>	E. <input type="checkbox"/>	W. <input type="checkbox"/>		

Date	Grantor (From)	Grantee (To)	D.B.	Pg.	Type	W.D. Cons.
4/6/64	WELCHEL, J. F.	WELCHEL, T. F.	73	32	WD	—
10-8-66	WELCHEL, J. F.		89	233	W/D	1.10/85
1-19-82	Reese, Bradford W.	Edward V. & Palmer Melanee Joy	589	654	WO	40.002
	City	G.M.D.	L.D.	L.L.	Dimensions	Acreage 2.4 2.4
		817	21	973		Return Deed Plat Comp Used
	Subdivision		Block	Lot	Plat Book	Page
Brief Legal Description:						
3 ac ± LL 973 LD 21						




Name On Return:	MAP	BLOCK	PAR.	SUB.	FD-1	21-22	16
	OLD: 2122	016	16				
Name On Deed:	NEW: 1505	075	to	Call No.	Map	Block	Parcel

Property Address:			Property Acquired From:				
Acquired By:	Deed Will	Approximate Date Acquired:	Recorded Yes No	D.B.	Pg.	Size (Dim. or Ac.)	
Bounded By:	N.	S.	E.	W.			

Date	Grantor (From)	Grantee (To)	D.B.	Pg.	Type	W.D.Cons.
8-1-74	Davis, Edd K.	Pearson, J. B.	168	367	W	14 ⁰⁰
8/12/03	^{ESTATE} PEARSON, JAMES BASCOM	DAVIS, TINA PEARSON, TRACY B.	10438	452	DOA	2 TRACTS -0-

City	G.M.D.	L.D.	L.L.	Dimensions	Acreage				
					Return	Deed	Plat	Comp.	Used
		21	973						4.5
Subdivision					Block	Lot	Plat Book	Page	

Brief Legal Description:



Name On ~~WELCHER, J.F.~~
 Return: ~~WOODSTOCK GA.~~

2-46
 Photo Call No.

FD-1
 21-22 16
 Map Block Parcel

Name On Deed: ~~WELCHER, J. EARL~~ JENNIE H.

Property Address: $\frac{E}{S}$ SR 205
 Property Acquired From:

Acquired By: Deed Will Approximate Date Acquired: Recorded Yes No D.B. Pg. Size: (Dim. or Ac.)

Bounded By: N. S. E. W.

Date	Grantor (From)	Grantee (To)	D.B.	Pg.	Type	W.D. Cons.
3/4/40	O'LEARY, A.R.	WELCHER, J.F.	29	239	WD	—
8/28/70	WELCHER, J.F.	WELCHER, J. EARL JENNIE H.	108	7	WD	—
2-16-73	Welcher J. Earl et al	Davis Edd K.	131	274	W	11 ⁰⁰
	City	G.M.D.	L.D.	L.L.	Dimensions	Acreage 4.5 4.5
			21	913		Return Deed Plat Comp. Used
						— 4.461 B B
	Subdivision	Block	Lot	Plat Book	Page	
Brief Legal Description: BAC LL 973, LD 21						

62/332
62/63


Property Acquired From:
Acct. No.

Photo	Call No
-------	---------

15N05		76
Map	Block	Parcel

Date	Grantor (From)	Grantee (To)	D.B.	Pg.	Type	W.D.Cons
1/31/02	PEACE, HAZEL W.	JULIE ANNE GABLE, D. RANDALL &	5106	397	WD	120 ⁰⁰
5/24/02	JULIE ANNE GABLE, D. RANDALL &	DR. GABLE ENTERPRISES, LLC	5309	179	D/C	0


City	G.M.D.	L.D.	L.L.	Dimensions	Acreage 2.49 ac.				
		21	973		Return	Deed	Plat	Comp.	Used
Subdivision					Block	Lot	Plat Bk.	Page	
							11	121	
Brief Legal Description									



FD-1

Name On Return:	MAP - BLOCK OLD: 2122	PAR - SUB 015	
Name On Deed:	NEW: 1505	Photo 076	Call No.
Property Address: <i>E/S SR 205</i>		Property Acquired From:	
Acquired By:	Deed <input type="checkbox"/> Will <input type="checkbox"/>	Approximate Date Acquired:	Recorded Yes <input type="checkbox"/> No <input type="checkbox"/>
		D.B. <input type="checkbox"/> Pg. <input type="checkbox"/>	Size: (Dim. or Ac.)
Bounded By:	N. <input type="checkbox"/>	S. <input type="checkbox"/>	E. <input type="checkbox"/> W. <input type="checkbox"/>

Date	Grantor (From)	Grantee (To)	D.B.	Pg.	Type	W.D. Cons.			
3/27/67	WHITLOCK, HAROLD W Jr.		89	578	WD	1-12 125			
10-3-75	Boyd, Sylvia Kathleen	Peace, James P. + Hazel W.	187	270	WD	19 ⁰⁰			
5/7/93	PEACE, JAMES P. ^{ESTATE}	PEACE, HAZEL W.	1482	256	EX'S DEED	-0			
City		G.M.D.	L.D.	L.L.	Dimensions	X 4.3 AC. Acreage			
out			21	973	2.49 AC.	Return Deed Plat Comp. Used			
Subdivision						Block	Lot	Plat Book	Page
								11	121
Brief Legal Description: <i>.65 Ac = LL 973, LD 21 X ADJUSTED ACREAGE PER DEED 1482/256, 1-13-94 X SEE DEED 1482/258 FOR EASEMENT ONLY.</i>									



Property Acquired From: 76
Acct. No.

Photo	Call No


15N05		76A
Map	Block	Parcel

Date	Grantor (From)	Grantee (To)	D.B.	Pg.	Type	W.D.Cons
1/3/02	PEACE, HAZEL W	PEACE, JOSEPH R. SR	5706	395	WD	0

City	G.M.D.	L.D.	L.L.	Dimensions	Acreage				
		21	973		Return	Deed	Plat	Comp.	Used
						1.81			1.81

Subdivision	Block	Lot	Plat	Bk.	Page

Brief Legal Description



Name On Return: ~~Weichel, J.~~ Woodstock,
 Name On Deed: WELCHE

MAP BLOCK PAR SUB
 OLD: 2122 '014
 NEW: 1505 '077

21-22		14
Map	Block	Parcel

50

Property Address: E 1410 OAK / S SR 205
 Property Acquired From:
 Acquired By: Deed Will — Approximate Date Acquired: Recorded Yes No — D.B. Pg. Size (Dim. or Ac.)
 Bounded By: N. S. W. E.

Date	Grantor (From)	Grantee (To)	D.B.	Pg.	Type	W.D. Cons.
3/6/44	LEAR, R. R.		29	239	WD	
12/31/70	WEICHEL, J.	WELCHE, THOMAS F.	109	116	WD	—

City	G.M.B.	L.D.	Dimensions	Acreage 1 A.C. E				
out		2	973	Return 25	Deed —	Plat —	Comp. 6	Used 7
Subdivision				Block	Lot	Plat Book	Page	

Brief Legal Description: AD LL 973 LD 21

ATE REARMS
W/ BLDG 79 SEENS
NO W. REMAINING
FOUND 7/19/04
ADDED 370' TO DEEDS FOR PARCELS TO BE

15/496

29/236

27/55

Property
Acquired From:
Acct. No.

MAP
OLD: 2122
NEW: 1505


BLOCK PAR SUB
014 A
078

21-22		14A
Map	Block	Parcel

Date	Grantor (From)	Grantee (To)	D.B.	Pg.	Type	W.D. Cons
10/83	WELCH, THOMAS F.	Mc CLAIN, ROY C.	370	56	W	7 ⁰⁰
6/14/96	^{ESTATE} Mc CLAIN, ROY CECIL	EASTHOM, PATRICIA	2455	300	EX'S DUP	18 ⁰⁰
2/27/97	EASTHOM, PATRICIA A.	SIMON, MICHAEL J. E.	2640	206	1/2 D	32 ⁰⁰
2/5/08	SIMON, MICHAEL J. E.	WELLS FARGO BANK	10131	74	DUP	60 ⁰⁰
2/5/08	WELLS FARGO BANK	FEDERAL HOME LOAN MORTGAGE CORPORATION	10131	77	LSD	-0-

City	G.M.D.	L.D.	L.L.	Dimensions	Acreage				
		21	973		Return	Deed	Plat	Comp.	Used
						2 ±			2 ±
Subdivision					Block	Lot	Plat Bk.	Page	
Brief Legal Description									


1942



Property Acquired From: 21-22-14	MAP BLOCK PAR SUB OLD: 2122 NEW: 1505	014 B	21-22		14B
Acct. No.		Plots	Call No	Map	Block Parcel

Date	Grantor (From)	Grantee (To)	D.B.	Pg.	Type	W.D. Cons
9-87	WELCHEL THOMAS F	THACKER, TED R.	1660	644	W	204.40
10/11/95	^{ESTATE} THACKER, TED R.	MOORE, R. C.	2212	319	W/D	305.00
9/21/07	MOORE, R. C.	STONECIPHER, JACKIE ^{RONALD} &	9867	164 162	OC W/D	440.00
9/21/07	STONECIPHER, JACKIE ^{RONALD} &	STONECIPHER, RONALD ^{JACQUELINE} &	9867	166	W/D	-0-

City	G.M.D.	L.D.	L.L.	Dimensions	Acreage	L.A.C.F.			
					Return	Deed	Plat	Comp.	Used
		21	973	X1.11 AC					
Subdivision					Block	Lot	Plat Bk.	Page	
							34	23	
Brief Legal Description X ADJUSTED ACREAGE PER 2007 OC 9867-164 10/10/07									



Property Acquired From:
Acet. No. 79


Photo	Call No
-------	---------

15-5		79A
Map	Block	Parcel

Date	Grantor (From)	Grantee (To)	D.B.	Pg.	Type	W.D. Cons
8/17/98	MOORE, R.C. JR.	ATTIC VI SELF STORAGE, L.L.C.	3247	285	W/D	200. ⁰⁰
10/31/00	ATTIC VI SELF STORAGE, L.L.C.	ATTIC VII SELF STORAGE, LLC	4352	62	QC	-0-

City	G.M.D.	L.D.	L.L.	Dimensions	Acreage				
					Return	Deed	Plat	Comp.	Used
		21	973			4.00			4
Subdivision					Block	Lot	Plat Bk.	Page	

Brief Legal Description



Property Acquired From: Acct. No.	MAP	BLOCK	PAR	SUB	2122	13	
	OLD: 2122	013					
	NEW: 1505	Photo 080	Call No		Map	Block	Parcel

Date	Grantor (From)	Grantee (To)	D.B.	Pg.	Type	W.D.Cons
8/91	ARLENE C. CANTERBURY, JOHN W.	BRUCE, CHARLES W.	1043	249	W	765. ⁰⁰
4/16/04	BRUCE, CHARLES W.	BRUCE, ROSA M.	7014	405	QC	+TRACTS -0-
6/20/06	BRUCE, ROSA M.	AUTREY TRUST	8916	288	QC	1658. ⁶⁰
6/20/06	BRUCE, CHARLES W.	" "	8916	290	QC	-0-

City	G.M.D.	L.D.	L.L.	Dimensions	Acreage				
		21	973		Return	Deed	Plat	Comp.	Used
						6.4			
Subdivision					Block	Lot	Plat Bk.	Page	
Brief Legal Description									

No.	Description	Amount
1
2
3
4
5
6
7
8
9
10
11
12
13
14
15
16
17
18
19
20
21
22
23
24
25
26
27
28
29
30
31
32
33
34
35
36
37
38
39
40
41
42
43
44
45
46
47
48
49
50
51
52
53
54
55
56
57
58
59
60
61
62
63
64
65
66
67
68
69
70
71
72
73
74
75
76
77
78
79
80
81
82
83
84
85
86
87
88
89
90
91
92
93
94
95
96
97
98
99
100

Name On Return:

2-46
Photo Call No.

21-22 13
Map Block Parcel

Name On Deed:

Property Address:

Property Acquired From:

Acquired By: Deed Will _____ Approximate Date Acquired: _____ Recorded Yes No _____ D.B. Pg. _____ Size (Dim. or Ac.) _____

Bounded By: N. S. E. W.

Date	Grantor (From)		Grantee (To)			D.B.	Pg.	Type	W.D.Cons.	
6-27-75	JACKLIN, Milvern		JACKLIN, Robert D.			192	447	W		
6/78	JACKLIN, ROBERT D.		CANTERBURY, JOHN W.			241	501	W	92 ²⁰	
6/78	CANTERBURY, JOHN W.		CANTERBURY ARLENE C.			244	114	W	- 0 -	
	City	G.M.D.	L.D.	L.L.	Dimensions	Acreage				
			21	973		Return	Deed	Plat	Comp.	Used
							6.4	6.40		6.40
	Subdivision					Block	Lot	Plat Book	Page	
Brief Legal Description:										



Name On ~~Russell Mobile Home Park~~
Return: Woodstock, Ga. R-1

2-46	15
Photo	Call No.

FD-1

21-22		13
Map	Block	Parcel

Name On Deed: ~~Russell, James & Frances~~

Property Address: E/S SR 205

Property Acquired From:

Acquired By: Deed <input type="checkbox"/> Will <input type="checkbox"/>	Approximate Date Acquired:	Recorded Yes <input type="checkbox"/> No <input type="checkbox"/>	D.B. <input type="checkbox"/> Pg. <input type="checkbox"/>	Size: (Dim. or Ac.)
--	----------------------------	---	--	---------------------

Bounded By: N.	S.	E.	W.
----------------	----	----	----

Date	Grantor (From)	Grantee (To)	D.B.	Pg.	Type	W.D.Cons.
3/5/66	P.I.C. INC.		85	220	WD	55-1RS
1972	Russell, James R. & Frances L.	Alderson, Robert E.	123	156	WD	68°-
4-17-75	Alderson, Robert E.	Jacklin, Milverne E. + D. ^{Robert}	179	65	WD	—

City out in	G.M.D.	L.D.	L.L.	Dimensions	Acreage				
					Return	Deed	Plat	Comp.	Used
		21	973	350 x 740	7	DIM		—	LOT

Subdivision	Block	Lot	Plat Book	Page

Brief Legal Description: H/L LL 973 LD 21



Property Acquired From:
Acct. No.

Photo	Call No


15N05		81
Map	Block	Parcel

Date	Grantor (From)	Grantee (To)	D.B.	Pg.	Type	W.D.Cons
4/9/04	WILKIE, JACKIE	WILKIE, JACKIE S.	7058	59	QC	-0-

City	G.M.D.	L.D.	L.L.	Dimensions	Acreage				
		21	973		Return	Deed	Plat	Comp.	Used

Subdivision	Block	Lot	Plat Bk.	Page

Brief Legal Description



MAP • BLOCK PAR. SUB

FD-1

Name On: WAITS,	OLD: 2122	012	4-76	201		
Return: RT 1 W/O	E. F. H. GA	08100	Call No.	21-22	12	42
Name On Deed:	NEW: 1505	Map	Block	Parcel		
Property Address: 5/3 FLORENCE RD.			Property Acquired From:			
Acquired By:	Deed <input type="checkbox"/> Will <input type="checkbox"/>	Approximate Date Acquired:	Recorded Yes <input type="checkbox"/> No <input type="checkbox"/>	D.B. <input type="checkbox"/> Pg. <input type="checkbox"/>	Size: (Dim. or Ac.)	
Bounded By:	N.	S.	E.	W.		

Date	Grantor (From)	Grantee (To)			D.B.	Pg.	Type	W.D. Cons.		
6/12/67	BYERS, G.L.				91	109	WD	7		
'76	Waits, Herman L.	Wilkie, Jackie S.			208	688	W	225 ⁰		
11/7/03	WILKIE, JACKIE S.	WILKIE, JACKIE			6715	378	DC	-0-		
	City	G.M.D.	L.D.	L.L.	Acreage					
			21	973	250x350	Return	Deed	Plat	Comp.	Used
						2				LOT
	Subdivision					Block	Lot	Plat Book	Page	
Brief Legal Description: H/L LL 973 LD 21										

100

Property Acquired From:	MAP BLOCK PAR SUB OLD: 2122
Acct. No.	NEW: 1505

011	A
0820	Call No


21-22		11A
Map	Block	Parcel

Date	Grantor (From)	Grantee (To)	D.B.	Pg.	Type	W.D.Cons
6/91	ADMINISTRATOR OF VETERANS AFFAIRS	FAULKNER, VERNON M.	1049	64	BELOW	00
6/91	ADMINISTRATOR ERROR CORRECTED 5/7/92	ADMINISTRATOR OF VETERANS AFFAIRS	1049	64		00
3/17/92	ADMINISTRATOR OF VETERANS AFFAIRS	SCHULTZ, Wm. W.	1165	169		00
2/5/07	SCHULTZ, WILLIAM W.	TERMINI, SYLVIA	9401	346	QC	00

City	G.M.D.	L.D.	L.L.	Dimensions	Acreage				
					Return	Deed	Plat	Comp.	Used
		21	973	90X350					

Subdivision	Block	Lot	Plat Bk.	Page

Brief Legal Description



Property Acquired From:
Acct. No.

Photo	Call No
-------	---------

21-22		11A
Map	Block	Parcel

Date	Grantor (From)	Grantee (To)	D.B.	Pg.	Type	W.D.	Cons		
9/83	SERAFIN, MARK STEVEN	FIRST FAMILY MORTGAGE CORP.	390	212	freebame deed	-0-			
9/83	FIRST FAMILY MORTGAGE CORP.	VETERANS AFFAIRS	390	215	Ind	-0-	Estamp.		
6/84	VETERANS AFFAIRS	FAULKNER, VERNON M.	403	333	Ind	-0-			
7-85	Faulkner, Vernon M.	Crow, James M.	475	50	WD	5.00			
7-85	Crow James M.	Osmer, Charles E. & Linda	475	51	WD	15.50			
12-88	LINDA & OSMER, CHARLES E.	NEXUS REAL ESTATE MORTGAGE & INVESTMENT CO.	762	207	DUP	20.40			
	City	G.M.D.	L.D.	L.L.	Dimensions	Acreage			
			21	973	90x350	Return	Deed	Plat Comp.	Used
	Subdivision					Block	Lot	Plat Bk.	Page
Brief Legal Description									



FD-1

Name On Return: *RT - 1 Woodstock GA*

Photo	Call No.
-------	----------

21-22		11A
Map	Block	Parcel

Name On Deed: *LARGE, PALMER*

Property Address: *FLORENCE RD.*

Property Acquired From:

Acquired By:	Deed <input type="checkbox"/> Will <input type="checkbox"/>	Approximate Date Acquired:	Recorded Yes <input type="checkbox"/> No <input type="checkbox"/>	D.B. <input type="checkbox"/> Pg. <input type="checkbox"/>	Size: (Dim. or Ac.)
--------------	---	----------------------------	---	--	---------------------


Bounded By:	N.	S.	E.	W.
-------------	----	----	----	----

Date	Grantor (From)	Grantee (To)	D.B.	Pg.	Type	W.D. Cons.
5-11-70	PACK, PASCHEL W.		106	594	w/d	2 ⁰⁰ RETT
10/79	LARGE, PALMER	SERAFIN, MARK STEVEN	275	673	W	28 ³⁰
2/82	SERAFIN, MARK STEVEN	NICHOLSON, CONSTANCE R. GLENN W.	317	5	W	-0-

City	G.M.D.	L.D.	L.L.	Dimensions	Acreage				
					Return	Deed	Plat	Comp.	Used
	817	21	973	90 X 350					

Subdivision	Block	Lot	Plat Book	Page

Brief Legal Description:



Name On Smith, Rich	MAP	BLOCK	PAR	SUB
Return: Woodstock,	OLD: 2122		011	
Name On Deed:	NEW: 1505		Photo 083	Call No.

FD-1

21-22		11
Map	Block	Parcel

Property Address: <i>5/8 FLORENCE RD.</i>	Property Acquired From:
---	-------------------------

Acquired By: Deed <input type="checkbox"/> Will <input type="checkbox"/>	Approximate Date Acquired:	Recorded Yes <input type="checkbox"/> No <input type="checkbox"/>	D.B. — Pg. —	Size: (Dim. or Ac.)
--	----------------------------	---	--------------	---------------------

Bounded By: N. <input type="checkbox"/> E. <input type="checkbox"/> S. <input type="checkbox"/> W. <input type="checkbox"/>

Date	Grantor (From)	Grantee (To)	D.B.	Pg.	Type	W.D. Cons.
1/4/69	PACK, R. L.		100	13	KID	1.00 RT
5/10/75	Solomon, E. DAVIS Pooler with E.	Richard L.	180	170	WW	4 ²⁰

COMBINE TO PER D.D. REQUEST
OWNER W/ DAVIS REQUEST
OWNER W/ DAVIS REQUEST

City	G.M.D.	L.D.	L.L.	Dimensions	Acreage				
out		21	973	120x350	Return	Deed	Plat	Comp.	Used
									LOT
Subdivision					Block	Lot	Plat Book	Page	

Brief Legal Description: *H/L LL 973 LD 21*

Q2
1097
20
20

FD-1

Name On Return:	MAP BLOCK PAR SUB OLD: 2122 010	21-22		10
Name On Deed:	NEW: 1505	Map	Block	Parcel

Property Address:	Property Acquired From:				
Acquired By:	Deed Will	Approximate Date Acquired:	Recorded Yes No	D.B. Pg.	Size (Dim. or Ac.)
Bounded By:	N.	S.	E.	W.	

Date	Grantor (From)	Grantee (To)	D.B.	Pg.	Type	W.D. Cons.	
5-10-75	Solomon E. David & Poole Wm. R.	Smith, Richard	180	172	W		
4/77	NICHOLS, C. D.	" "	281	164	W	1.00	
	DECEASED SMITH, RICHARD	SMITH, BONNIE	PER TAXPAYERS RETURN, 3/27/78				
	City	G.M.D.	L.D.	L.L.	Dimensions	*1.69 AC ± Acreage	
					40 X 350	Return Deed Plat Comp Used	
	Subdivision				120 X 350	Block Lot Plat Book Page	
Brief Legal Description: * PARCEL 2122-11 COMBINED PER OWNER & B.D.A. OFFICE REQUEST, 8/30/93							

Recorded 2/16/80

47 30' 67.5'

[The page contains extremely faint and illegible text, likely bleed-through from the reverse side of the document. The text is scattered across the page and cannot be transcribed.]

Name On Roden, Larry R-1
 Return: Woodstock, Ga. R-1 Woodstock, GA

2-46
 Photo Call No.

FD-1
 21-22 10
 Map Block Parcel

Name On Deed: ~~BURGER, JAMES H.~~

Property Address: $\frac{1}{2}$ FLORENCE RD.

Property Acquired From:

Acquired By: Deed Will Approximate Date Acquired: Recorded Yes No D.B. Pg. Size: (Dim. or Ac.)

Bounded By: N. S. E. W.

Date	Grantor (From)	Grantee (To)	D.B.	Pg.	Type	W.D. Cons.
1/4/69	PACK, P.L.		100	11	WD	
5-9-70	PACK, P.L.		106	344	W/D	1.00
1972	Burger, James Harrison	Pooler, William R. Solomon, S. DAVID	133	708	WD	3.00

City out	G.M.D.	L.D.	L.L.	Dimensions	Acreage				
					Return	Deed	Plat	Comp.	Used
	817	21	973	120 X 350					LOT

Subdivision	Block	Lot	Plat Book	Page

Brief Legal Description: $\frac{1}{2}$ L 973 LD21



MAP BLOCK PAR SUB
 OLD: 2122 009
 NEW: 1505 085 Call No

FD-1
 21-22 9
 Map Block Parcel 39

Name On Return: Nichols, C Woodstock
 Name On Deed:

Property Address: 5/5 FLORENCE RD.
 Property Acquired From:

Acquired By: Deed Will Approximate Date Acquired: Recorded Yes No D.B. Pg. Size (Dim. or Ac.)

Bounded By: N. S. E. W.

Date	Grantor (From)	Grantee (To)	D.B.	Pg.	Type	W.D. Cons.
1/4/69	PACK, P.L.		100	12	IND	1.00 RTT
5/78	NICHOL, CHARLES DAVID BRENDA C.	HARRIS, LONNIE B. & LOUISE	249	553	W	5 ⁰⁰
6/84	HARRIS, CONNIE B.	HARRIS, LOUISE C.	2680 705	93 154	QC	-0-

City	G.M.D.	L.D.	L.L.	Dimensions	Acreage				
					Return	Deed	Plat	Comp.	Used
out		21	973	150 130 X 350	1				LOT
Subdivision					Block	Lot	Plat Book	Page	

Brief Legal Description: 4/4 LL 973 LD 21




Property Acquired From:	MAP BLOCK PAR SUB OLD: 2122 008
Acct. No.	NEW: 1505 Photo 086 Call No

2122		8
Map	Block	Parcel

Date	Grantor (From)	Grantee (To)	D.B.	Pg.	Type	W.D. Cons
11/88	MARJORIE & BARNETTE, CHARLES	LOCKABY, JACK	753	509	W	60.00
6/24/93	LOCKABY, JACK	LOCKABY, MARY ANN	1510	34	QC	-0-
1/24/96	LOCKABY, JACK	DALE L. MILLWOOD, JOHNNY W. &	2296	321	QC	-0-
1/24/96	LOCKABY, MARY ANN	DALE L. MILLWOOD, JOHNNY W. &	2296	322	W/D	45.00
3/1/00	JOANNY W. & MILLWOOD, DALE L.	MILLWOOD, JOHNNY W. & DENMARK, WILLIE LISA.	5277	128	QC	-0-

129102

City	G.M.D.	L.D.	L.L.	Dimensions	Acreage				
		21	973	225 X 350	Return	Deed	Plat	Comp.	Used
Subdivision					Block	Lot	Plat Bk.	Page	
Brief Legal Description									



FD-1

Name On ~~Pack, P.L.~~
Return: ~~Woodstock, Ga. R-1~~

2-46 23, 25, 27.
Photo Call No.

21-22 8
Map Block Parcel

38

Name On Deed:

Property Address: *S/5 FLORENCE RD.*


Property Acquired From:

Acquired By: Deed Will Approximate Date Acquired: Recorded Yes No D.B. Pg. Size: (Dim. or Ac.)

Bounded By: N. S. E. W.

Date	Grantor (From)	Grantee (To)	D.B.	Pg.	Type	W.D. Cons.
<i>2/28/67</i>	<i>BYERS, G.L.</i>		<i>89</i>	<i>327</i>	<i>WD.</i>	<i>4.95 IRS</i>
<i>1/73</i>	<i>Pack, P.L.</i>	<i>Hardage, E.G. & Virginia</i>	<i>135</i>	<i>712</i>	<i>W</i>	<i>3.00</i>
<i>76</i>	<i>Hardage, E.B. & Virginia</i>	<i>Barnette, Chas. & Marjorie</i>	<i>402</i> <i>194</i>	<i>275</i> <i>717</i>	<i>W</i>	<i>4.00</i>
	City	G.M.D.	L.D.	L.L.	Dimensions	Acreage
	<i>out</i>		<i>21</i>	<i>973</i>	<i>225 x 350</i>	Return Deed Plat Comp. Used
						<i>LOT</i>
	Subdivision	Block	Lot	Plat Book	Page	
Brief Legal Description: <i>H/L LL 973 LD 21</i>						





Property Acquired From:	MAP BLOCK PAR SUB OLD: 2122 007	21-22	7
Acct. No.	NEW: 1505	Map	Block Parcel

Date	Grantor (From)	Grantee (To)	D.B.	Pg.	Type	W.D. Cons
10/24/91	TILLMAN, WANDA L.	LIPSEY, WANDA R. FOSSETT, DANA M. FRANKLIN, PAMELA A. COOK, LISA L.	1285	34	GIFT	-0-
11/5/98	Harris, Lisa L. Fossett, Dana E. Franklin, Pam Franklin, Wanda	EDMONSTON, RENEE Cook, Lisa L. Fossett, Dana M. Dunagan, Pam Edmondson, Wanda Renee Franklin, Billy J.	3377	320	W/D	-0-

City	G.M.D.	L.D.	L.L.	Dimensions	Acreage				
					Return	Deed	Plat	Comp.	Used
		21	973	310X210					
Subdivision					Block	Lot	Plat Bk.	Page	

Brief Legal Description



Property Acquired From:
Acct. No.


Photo	Call No
-------	---------

21-22		7
Map	Block	Parcel

Date	Grantor (From)	Grantee (To)	D.B.	Pg.	Type	W.D.Cons
10/89	LIPSEY, WANDA F. FOSSETT, DANA F.	TILLMAN, WANDA L.	828	649	GIFT	-0
for 91 tax year		Lisa Cook, Pam Franklin & Wanda L. Tillman	401 828	572 649		
CORRECTED FOR 91 TAX YEAR		FOSSETT, DANA M. COOK, LISA L. EDMONSTON, RENEE & FRANKLIN, PAMELA A.				

City	G.M.D.	L.D.	L.L.	Dimensions	Acreage				
		21	973	310x210	Return	Deed	Plat	Comp.	Used
Subdivision					Block	Lot	Plat Bk.	Page	

Brief Legal Description



Name On **Franklin, Billy**
 Return: **Woodstock, Ga. R-1**

2-46 22
 Photo Call No.

FD-1
 21-22 7
 Map Block Parcel

37

Name On Deed:

Property Address: **N/S FLORENCE RD.**

Property Acquired From:

Acquired By: Deed Will Approximate Date Acquired: Recorded Yes No D.B. Pg. Size: (Dim. or Ac.)

Bounded By: N. S. E. W.

Date	Grantor (From)	Grantee (To)	D.B.	Pg.	Type	W.D.Cons.
6/10/67	GARRETT, J.L.		91	29	W/D	1.65 IRS
7/84	FRANKLIN, BILLY	{ HARRIS, LISA L. FOSSETT, DANA - FRANKLIN, PAM & WANDA }	407	572	W	- 0 -

City	G.M.D.	L.D.	L.L.	Dimensions	Acreage				
					Return	Deed	Plat	Comp.	Used
out		21	973	315 x 210					207

Subdivision	Block	Lot	Plat Book	Page

Brief Legal Description: **H/L LL 973 LD 21**



DL

21-22-7

DEED OF GIFT

828 PAGE 649

THIS INDENTURE, made this 12th day of October,

1989, between DANA F. FOSSETT, whose address is 2016 Smith Drive, Kennesaw, Georgia 30144, and WANDA F. LIPSEY, whose address is Route 3, Florence Road, Woodstock, Georgia 30188, of the first part and WANDA L. TILLMAN, whose address is Route 1, Box 76, Surrency, Georgia 31563, of the second part.

WITNESSETH, that first parties, in consideration of their love and affection for second party, hereby grant and convey unto second party, her heirs and assigns, the following described real property, to-wit:

A parcel of land measuring 210 feet in width by 310 feet in length, located in the 21st District, 2d Section, Cherokee County, Georgia, as described in deed from Billy Franklin to Lisa L. Harris, et al., dated July 7, 1984, recorded in the office of the Clerk of Cherokee Superior Court in Deed Book "407", page 572.

TO HAVE AND TO HOLD the same unto second party, her heirs and assigns, forever IN FEE SIMPLE.

IN WITNESS WHEREOF, first parties have hereunto set their hands and seals, on the date above written.

Signed, sealed and delivered in the presence of:

[Signature]
Unofficial Witness

[Signature] (SEAL)
Dana F. Fossett

[Signature]
Notary Public, Notary Public, Wayne County, Georgia
My Commission Expires: Aug. 6, 1993

Signed, sealed and delivered in the presence of:

[Signature]
Unofficial Witness

[Signature] (SEAL)
Wanda F. Lipsey

[Signature]
Notary Public, Notary Public, Wayne County, Georgia
My Commission Expires: Aug. 6, 1993

CHEROKEE COUNTY, GA.
REAL ESTATE TRANSFER TAX
PAID -0- ✓
DATE 10-30-89

ZORN & CALDWELL
Attorneys at Law
292 E. Cherry Street
Jesup, Georgia 31545
(912) 427-8953

GEORGIA, CHEROKEE COUNTY, CLERK SUPERIOR COURT
Filed in office, this 30 day of Oct.
1989 at 10:15 A.M. Recorded in Book 828
Page 649 this 31 day of Oct, 1989

[Signature]
CLERK OF SUPERIOR COURT

[Signature]
Clerk
Rec 10-31-89

Ret. 1/1 pd


To Billy Franklin
50 Florence Rd
Woodstock, Ga
30188

Lisa Cook
Pam Franklin
Wanda L. Tillman

Property	MAP	BLOCK	PAR	SUB			
Acquired From:	OLD: 2122		006			2122	
Acct. No.	NEW: 1505		088			Map	Block
							Parcel

Date	Grantor (From)	Grantee (To)	D.B.	Pg.	Type	W.D. Cons
5-19-86	Linda Faye Hennicutt, William H.	Alford, James T. & Linda L.	535	595	W.D.	54.90
2/91	LINDA L. ALFORD, JAMES T.	FEDERAL HOME LOAN MORTGAGE CORP.	954	194	DUP	53.00
3/91	FEDERAL HOME LOAN MORTGAGE CORP.	SHIANN S. WYNN, ROBERT D.	968	126	LTD W	24.90
5/4/04	ESTATE WYNN, SHIANN S.	WYNN, ROBERT DANIEL	1057	167	Adm's DEED	-0-

City	G.M.D.	L.D.	L.L.	Dimensions	Acreage				
		21	973	210x210	Return	Deed	Plat	Comp.	Used
					1				LOT
Subdivision					Block	Lot	Plat Bk.	Page	
Brief Legal Description									



FD-1

Name On ~~HUNT, Fred C.~~
 Return: ~~RT 1 WOODSTOCK, GA.~~
 Name On Deed:

2-46 21
 Photo Call No.

21-22 6
 Map Block Parcel

36

Property Address: N/5 FLORENCE RD.

Property Acquired From:

Acquired By: Deed Will Approximate Date Acquired: Recorded Yes No D.B. Pg. Size: (Dim. or Ac.)


Bounded By: N. S. E. W.

Date	Grantor (From)	Grantee (To)	D.B.	Pg.	Type	W.D. Cons.
9/24/68	GARRETT, J.L.		97	461	WD	9.50 RTT
4/72	HUNT, Fred C.	HUNT, Lucille K.	196	558	WD	
2-85			444	237	WD	- 0 -
10/17/73	HUNT, Lucille K.	HUNNICUTT Wm & Linda	150	44	W	-

City	G.M.D.	L.D.	LL	Dimensions	Acreage				
					Return	Deed	Plat	Comp.	Used
		21	973	210 x 210	1				LOT

Subdivision	Block	Lot	Plat Book	Page

Brief Legal Description: H/L LL 973 LD 21



MAP BLOCK PAR SUB
 Name On CANTRELL OLD: 2122 005
 Return: RT
 Name On Deed: NEW: 1505 (089)

FD-1
 21-22 5
 Map Block Parcel

Property N/S FLORENCE RD Address: Property Acquired From:
 Acquired By: Deed Will Approximate Date Acquired: Recorded Yes No D.B. Pg. Size: (Dim. or Ac.)
 Bounded By: N. S. E. W.

Date	Grantor (From)	Grantee (To)	D.B.	Pg.	Type	W.D. Cons.
8/19/68	GARRETT, J. L.		97	427	WD	10.70 RT
6/72	Cantrell, Robert M	Neese, Thomas L.	128	82	WD	15 ⁵⁰
4/89	NEESE, THOMAS L.	NEESE, THOMAS EUGENE	787	133	W	-0-

City	G.M.D.	L.D.	L.L.	Dimensions	Acreage				
					Return	Deed	Plat	Comp.	Used
		21	973	388x210			-		
Subdivision					Block	Lot	Plat Book	Page	

Brief Legal Description: H/L LL973 LD 21




Name On Return:	MAP OLD: 2122	BLOCK	PAR 003	SUB	21-22		3
Name On Deed:	NEW: 1505		Photo 090	Call No.	Map	Block	Parcel
Property Address:	Property Acquired From:						
Acquired By:	Deed <input type="checkbox"/> Will <input type="checkbox"/>	Approximate Date Acquired:	Recorded Yes <input type="checkbox"/> No <input type="checkbox"/>	D.B. <input type="checkbox"/> Pg. <input type="checkbox"/>	Size: (Dim. or Ac.)		
Bounded By:	N.	S.	E.	W.			

Date	Grantor (From)	Grantee (To)	D.B.	Pg.	Type	W.D. Cons.
4/81	WALSTON, GEORGE	WALSTON, GLORIA PAULETTE CALDWELL	310	844	W	- 0 -
2/2/03	ESTATE WALSTON, GLORIA PAULETTE	STEWART, RACHEL E. WAYNE T.	5904	338	EX'IS DEED	17. ⁰⁰

City	G.M.D.	L.D.	L.L.	Dimensions	Acreage				
		21	973	9 1/2 AC	Return	Deed	Plat	Comp.	Used

Subdivision	Block	Lot	Plat Book	Page
		PARCEL 1		

Brief Legal Description: 1981 deed 310/844 description in next page.
In 1982 Combined parcel # per request



Name On ~~Stancil, George F.~~
 Return: ~~Woodstock, Ga. R-1~~
 Name On
 Deed:

2-46
 Photo Call No.

FD-1
 21-22 3
 Map Block Parcel

33

Property Address: *1/5 FLORENCE RD.* Property Acquired From:

Acquired Deed ___ Approximate Recorded
 By: Will ___ Date Acquired: Yes ___ No ___ D.B. ___ Pg. ___ Size:
 (Dim. or Ac.)

Bounded By: N. S. E. W.

Date	Grantor (From)	Grantee (To)	D.B.	Pg.	Type	W.D. Cons.
	WILMONT, DON		97	444		

1/72	STANCI, George FRANK	WILMOT, Wm. DONALD	120	401	WD	1 ⁰⁰
------	----------------------	--------------------	-----	-----	----	-----------------

1/72	WILMOT, Wm. DONALD	WALSTON, GEORGE	121	71	W	-
------	--------------------	-----------------	-----	----	---	---

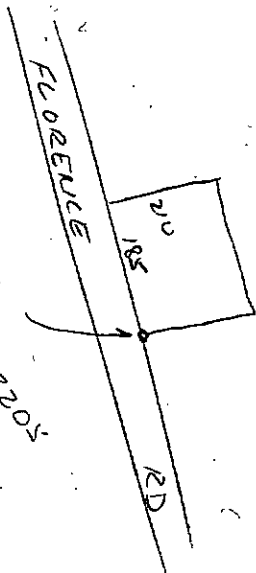
City	G.M.D.	L.D.	L.L.	Dimensions	Acreage			
					Return	Deed	Plat	Comp. Used
out		21	973	185x210		LOT	-	LOT

Subdivision	Block	Lot	Plat Book	Page

Brief Legal Description: *H/L 22973 LD 21*

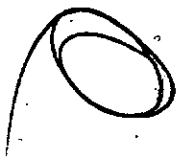
57
2 parcel

97/441



50225
P.O.B. E
1927

872
627
195



Property Acquired From: 90
Acct. No.


Photo	Call No
-------	---------

15ND5		90A
Map	Block	Parcel

Date	Grantor (From)	Grantee (To)	D.B.	Pg.	Type	W.D.Cons
2/7/03	ESTATE WALSTON, GLORIA PAULETTE	BEASON, TAMMY STEWART, RACHEL AS TRUSTEE FOR THE BENEFIT OF MICHAEL STEWART	5904	334	EX'S DEED	-0-

City	G.M.D.	L.D.	L.L.	Dimensions	Acreage				
					Return	Deed	Plat	Comp.	Used
		21	973				.96		.96
Subdivision					Block	Lot	Plat	Bk.	Page
						PARCEL 2			

Brief Legal Description



FD-1

Name On Return: <i>R-1 WOC</i>	MAP BLOCK PAR SUB OLD: 2122 002 1A		
Name On Deed: <i>LITTLE, R.</i>	NEW: 1505	0910 100 001	


21-22		2A	
Map	Block	Parcel	

Property Address: <i>AKS FLORENCE RD.</i>	Property Acquired From:				
Acquired By: <i>Will</i>	Deed <input type="checkbox"/> Will <input type="checkbox"/>	Approximate Date Acquired:	Recorded Yes <input type="checkbox"/> No <input type="checkbox"/>	D.B. <input type="checkbox"/> Pg. <input type="checkbox"/>	Size: (Dim. or Ac.)
Bounded By: <i>N.</i>	<i>S.</i>	<i>E.</i>	<i>W.</i>		

Date	Grantor (From)	Grantee (To)	D.B.	Pg.	Type	W.D.Cons.
10-3-59	WELCHER, J.E.	LITTLE, ROBERT O.	53	141	w/d	-
	LITTLE, BETSY	" " "	45	72		
9/20/96	LITTLE, ROBERT O.	SARAH MARGARET W. LITTLE ROBERT O.	2502	264 2125	OC's	-0-

City	G.M.D.	L.D.	L.L.	Dimensions	Acreage 1/2 AC ±				
					Return	Deed	Plat	Comp.	Used
	817	21	973	210 X 210					
Subdivision					Block	Lot	Plat Book	Page	
57 X 100 1.01 AC ±									

Brief Legal Description:





Name On **Little, Mrs.** MAP BLOCK PAR SUB
 Return: **Woodstock, G.** OLD: 2122 002
 Name On Deed: NEW: 1505 Photo 092
 FD-1
 21-22 2
 Map Block Parcel

32

Property Address: **E/5 SR 205** Acquired From:

Acquired By: Deed Will Approximate Date Acquired: Recorded Yes No D.B. Pg. Size: (Dim. or Aq.)

Bounded By: N. *10/23/139* *12/13/95* *E.* *part of*

Date	Grantor (From)	Grantee (To)	D.B.	Pg.	Type	W.D.Cons.
<i>10/23/139</i>	<i>WELCH, J.E.</i>	<i>Little, Betsy</i>	<i>973</i>	<i>111</i>	<i>WD</i>	
		<i>Little, Betsy</i>				<i>(Per Taxpayer Return 4/20/78)</i>

10/23/139 *12/13/95* *E.* *part of*

City	G.M.D.	L.D.	L.L.	Dimensions	Acreage <i>21/100 =</i>				
out		<i>21</i> <i>15</i>	<i>973</i>		Return	Deed	Plat	Comp.	Used
					<i>1</i>	<i>1</i>	<i>-</i>	<i>2</i>	<i>8</i>

Subdivision	Block	Lot	Plat Book	Page


Brief Legal Description: *R AC LL 973 LD 21*



Property Acquired From: 2122	MAP BLOCK OLD: 2122	PAR SUB 002 B	2122		2B
Acct. No.	NEW: 1505	Photo 093	Call No	Map	Block Parcel

Date	Grantor (From)	Grantee (To)	D.B.	Pg.	Type	W.D. Cons
2-87	LITTLE, MRS. BETSY	JACKSON, CHARLES & BOBBY	601	460	W	25. ⁰⁰
6/89	JACKSON, CHARLES & BOBBY	JACKSON RANDY	801	302	W	25. ⁰⁰
1/24/97	JACKSON RANDY W.	GLOBAL INVESTMENT PARTNERS, INC.	2609	263	W/D	110. ⁰⁰
1/24/97	GLOBAL INVESTMENT PARTNERS, INC.	RICKMAN, BRIAN D.	2609	264	W/D	-0-
2/19/97	RICKMAN, BRIAN D.	CATRABONE, DONALD R.	2633	121	W/D	158. ⁰⁰

City	G.M.D.	L.D.	L.L.	Dimensions	Acreage				
		21	973		Return	Deed	Plat	Comp.	Used
						179			
Subdivision					Block	Lot	Plat_Bk.	Page	
Brief Legal Description									



Name On Return:	MAP BLOCK	PAR SUB	21-22		27E	
	OLD: 2122	027 E				
Name On Deed:	NEW: 1505	Photo 094	Call No	Map	Block	Parcel
Property Address:	Property Acquired From:					


Acquired By:	Deed Will	Approximate Date Acquired:	Recorded Yes No	D.B. Pg.	Size: (Dim. or Ac.)
Bounded By:	N.			E.	W.

Date	Grantor (From)	Grantee (To)	D.B.	Pg.	Type	W.D. Cons.
12/80	J. H. JOHNSTON COMPANY	CHEROKEE MINISTRIES WARD OF FAITH, INC.	297	584	W	20 ⁰⁰

Subdivision	Block	Lot	Plat Book	Page
			17	196

Brief Legal Description: * FOR 93 TAX. 04AC ± USED FOR R/W PER DEED 1339/22.

COMBINE
 PICKY
 DELETED
 WITH TAX
 IN TAX
 1/19/91
 21 993



FD-1

Name On Return:	MAP BLOCK OLD: 2122	PAR SUB 027 B	2122	27B	
Name On Deed:	NEW: 1505	095	Map	Block	Parcel
Property Address:	Property Acquired From:				


Acquired By:	Deed Will	Approximate Date Acquired:	Recorded Yes No	D.B. Pg.	Size: (Dim. or Ac.)
Bounded By:	N.	E.	W.		

Date	Grantor (From)	Grantee (To)	D.B.	Pg.	Type	W.D. Cons.
7/20/73	J. H. Johnston Co.	Chandler, Rachel N.	146	345	W	159
?/80	CHANDLER RACHEL N.	CHEROKEE MINISTRIES WORD OF FAITH, INC.	294	280	W	14 ⁹⁰

City	G.M.D.	L.D.U.	L.L.	Dimensions	Acreage 1.46 AC.±				
			973		Return	Deed	Plat	Comp.	Used
							1-48		1-48
Subdivision	Block	Lot	Plat Book	Page					

Brief Legal Description: * FOR 93 TAX .04 AC.± USED FOR R/W PER DEED 1339/22

DEED TO RACHEL N. CHANDLER
 WITH 93 TAX
 JOHNSTON CO.



FD-1

Name On Return:	MAP: 2122	BLOCK: 027	PAR: A		
Name On Deed:	NEW: 1505	096		Map	Block
Property Address:			Acquired From:		
Acquired By:	Deed Will	Approximate Date Acquired:	Recorded Yes No	D.B. Pg.	Size (Dim. or Ac.)
Bounded By:	N.	S.	E.	W.	

Date	Grantor (From)	Grantee (To)	D.B.	Pg.	Type	W.D. Cons.
4-14-73	J.H. Johnson Co.	Hill, Nell R.	140	240	W	150
4/81	Hill, Nell R.	CHEROKEE MINISTRIES WARD OF FAITH INC.	302	725	W	14 ³⁰

City	G.M.D.	L.D.	L.L.	Dimensions	Acreage 1.44 AC				
		21	973	12.65 AC 12.93 AC	Return	Deed	Plat	Comp.	Used
							1.5		1.5
Subdivision					Block	Lot	Plat Book	Page	

Brief Legal Description: * FOR 93 TAX 0.4 AC USED FOR R/W PER DEED 1339/22 ** PARCELS 67, 94 & 95 COMBINED PER RICKY IN TAX ASSESSORS OFFICE. 2/19/99



Property	MAP	BLOCK	PAR	SUB
Acquired From: 21-6	OLD: 2122		028	L
Acct. No.	NEW: 1505		097	C. 1 to

2122		28L
Map	Block	Parcel

Date	Grantor (From)	Grantee (To)	D.B.	Pg.	Type	W.D. Cons
6/89	A & B INVESTMENTS	THORNTON & DOUTHIT PROPERTIES, INC.	2702 795	130 679	COR W/D	179.00
12/90	BRADBURY, THOMAS L.	" "	983	122	QC	-0-
4/15/97	THORNTON & DOUTHIT PROPERTIES, INC.	ELAINE E. & KILLEEN JOSEPH F.	2702	132	W/D	545.00
6/24/98	ELAINE E. & KILLEEN, JOSEPH F.	CAROLINA CHILD CARE PROPERTIES, LLC	3170	190 186	LAD W/D	QC 1015.00

City	G.M.D.	L.D.	L.L.	Dimensions	Acreage				
		21	971 972		Return	Deed	Plat	Comp.	Used
						1.08			

Subdivision	Block	Lot	Plat Bk.	Page
		SITE 7	37	46

Brief Legal Description: SEE 1991 DEED 983-124 FROM THOMAS L. BRADBURY TO BONISEAN ANSLEY

277
277




Property	MAP	BLOCK	PAR	SUB
Acquired From:	OLD: 2122		028	E
Acct. No.	NEW: 1505		098	Call No

21-22		28E
Map	Block	Parcel

Date	Grantor (From)	Grantee (To)	D.B.	Pg.	Type	W.D. Cons
1/16/86	HAROLD CHASTAIN, EDWARD W. (EXEC. FOR N.D. CHASTAIN)	A & B INVESTMENTS PARTNERS	506 506	291 288	WD EXEC. DEED	— 127 ⁰⁰
3/31/97	A & B INVESTMENT PARTNERS, L.P.	BRADBURY, THOMAS L.	66602 26606	66 155	CORP. W/D	+ TRACTS - 0 -
6/10/98	Bradbury, Thomas L.	Bradbury Family Partnership	66602 3258	72 916	CORP. W/D	1700. ⁰⁰
12/27/01	BRADBURY FAMILY PARTNERSHIP	COLONY HOMES, L.L.C.	4947	429	LTD W/D	+ TRACTS 4,785. ⁰⁰
9/20/02	COLONY HOMES, LLC	BRADBURY FAMILY PARTNERSHIP	5545	138	LTD WD	0

City	G.M.D.	L.D.	L.L.	Dimensions	Acreage <u>24.44 23.77</u>				
		921	971 972 974	.80 AC + * 23.26 AC	Return	Deed	Plat	Comp.	Used
Subdivision					Block	Lot	Plat	Bk.	Page

Brief Legal Description * SEE 1988 De 709/165 * .509 AC = USED FOR R/W PER DEED 1591/9.



Property	MAP	BLOCK	PAR	SUB
Acquired From: 21-2	OLD: 2122		028	M
Acct. No.	NEW: 1505		099	C L R


21-22		28M
Map	Block	Parcel

Date	Grantor (From)	Grantee (To)	D.B.	Pg.	Type	W.D. Cons
8/89	WOODRIDGE REALTY, INC.	THE FIRST NATIONAL BANK OF ATLANTA	811	564	W	FOR .41 AC. 115.79
8/89	A & B INVESTMENTS PARTNERS	" "	811	567	W	FOR .67 AC 209.40
9/19/97	WACHOVIA BANK, N.A.	AMOCO OIL CO.	2829	131 129	LTD WD	500.00
10/1/01	BP PRODUCTS NORTH AMERICA, INC EIK/A AMOCO OIL COMPANY	BANJEE ENTERPRISES, LLC	4834	80	LTD WD	1280.00
10/1/01	" " " "	" " " "	4834	86	0/c	0
4/27/07	BANJEE ENTERPRISES, LLC	DANBRIVAN HOLDINGS, INC	9564	43	LTD WD	1,380.00

City	G.M.D.	L.D.	L.L.	Dimensions	Acreage	Return	Deed	Plat	Comp.	Used
				* 92 AC. ±	* 1 AC * 9.5 AC				108 ±	

Subdivision	Block	Lot	Plat Bk.	Page

Brief Legal Description: * .084 AC. ± USED FOR R/W PER DEED 1595/326. * .05 AC. ± USED FOR R/W PER DEED 1595/330. * ADJUSTED ACREAGE PER 1997 DEEDS
2829-1291131/11/10/97



Property Acquired From:
Acct. No.

Photo	Call No
-------	---------

15ND5		100
Map	Block	Parcel

Date	Grantor (From)	Grantee (To)	D.B.	Pg.	Type	W.D. Cons
1/18/06	WR OF NORTH AUGUSTA, LLC, LANDS BELLS FERRY SW, LLC	BELL-EAGLE, LLC	9532	478	QC LTD LWD	1,400. ⁰⁰
2/7/07	BELL-EAGLE, LLC	UNITED COMMUNITY BANK	9388	169	LWD	1,915. ⁰⁰
9/28/07	UNITED COMMUNITY BANK	UCB NORTH GEORGIA PROPERTIES, INC	9884	61	LTD LWD	1,976. ⁵⁰

City	G.M.D.	L.D.	L.L.	Dimensions	Acreage 3.17 AC				
					Return	Deed	Plat	Comp.	Used
		21	972						

Subdivision	Block	Lot	Plat Bk.	Page

Brief Legal Description



Property Acquired From:
Acct. No.

Photo	Call No
-------	---------

15N05		100
Map	Block	Parcel

Date	Grantor (From)	Grantee (To)	D.B.	Pg.	Type	W.D. Cons	
		WR OF NORTH AUGUSTA LLC 50% INT.					
8/9/05	WR OF NORTH AUGUSTA LLC	8.1315% INT LEDBETTER LARRY J.	8103	331	LTD W.D.	309.20	
		CASTLEHILL GROUP, LTD DAVIDSON DOUGLAS C.	8.1315%		INT.		
		LANDS SSD, LLC 25.1655% INT.					
8/9/05	DAVIDSON DOUGLAS C. LEDBETTER LARRY J.	50% INT. LANDS BELLS FERRY SW, LLC	8103	399	LTD W.D.	-0-	
	CASTLEHILL GROUP, LTD LANDS SSD, LLC						
City		G.M.D.	L.D.	L.L.	Dimensions	Acreage	
						Return	Deed
						Plat	Comp.
							Used
		21	972		3.17 AC		
Subdivision					Block	Lot	Plat Bk. Page
Brief Legal Description							



Property Acquired From:
Acct. No.

Photo	Call No
-------	---------

15N05		100
Map	Block	Parcel

Date	Grantor (From)	Grantee (To)	D.B.	Pg.	Type	W.D.Cons
9/6/01	T.L.B. PROPERTIES, INC.	COLONY HOMES, LLC. EMPLOYEE SAVINGS & PROFIT SHARING PLAN	4744	96	WD	100.00
10/22/03	COLONY HOMES, LLC EMPLOYEE SAVINGS & PROFIT SHARING PLAN	T.L.B. PROPERTIES, INC.	6662	62	QC	100.00
			6662	61	QC	100.00
10/29/03	T.L.B. PROPERTIES, INC.	WR OF NORTH AUGUSTA, LLC	6662	83 94	LTD WD	490.00
10/29/03	" " "	" " "	6662	100	QC	-0-

City	G.M.D.	L.D.	L.L.	Dimensions	Acreage <u>2.25 AC</u>				
		21	972	3.17 AC	Return	Deed	Plat	Comp.	Used

Subdivision	Block	Lot	Plat Bk.	Page

Brief Legal Description



FD-1

Name On Chastain, F	MAP BLOCK PAR SUB OLD: 2122	028	
Return: * Marietta, G			
Name On Deed:	NEW: 1505	100%	Call No

21-22	28	
Map	Block	Parcel

Property Address: ON SR 205	Property Acquired From:			
Acquired By: Deed Will	Approximate Date Acquired:	Recorded Yes No	D.B. Pg.	Size: (Dim. or Ac.)
Bounded By: N.	S.	E.	W.	

Date	Grantor (From)	Grantee (To)	D.B.	Pg.	Type	W.D. Cons.
4/24/69	CHASTAIN, W. TROY		54	479	W/D	
1-11-86	EDWARD W. CHASTAIN, HAROLD* (EXERC. FOR W.D. CHASTAIN)	WOODRIDGE REALTY, INC.	506	296	W/D	
			506	293	EXC. DEED	18.60
3/91	WOODRIDGE REALTY, INC.	T.L.B. PROPERTIES, INC.	980	99	W	10.00

City	G.M.D.	L.D.	LL	Dimensions	+3 AC	+7 AC	Acreage	460.49 25.52
out		21	970 971 972 974	972 * 2.25 AC * 1.14 AC	Return 224	Deed 217	Plat 3	Comp. 228
Subdivision					Block	Lot	Plat Book	Page

Brief Legal Description: 224. AC, LL 970, 971, 972, 974, 975, 976 LD 21 * 1.64 AC +
 USED FOR R/4 PER DEED 1591/5. ** PARCEL 101 COMBINED PER RICKY IN TAX ASSESSORS
 OFFICE, 5/6/99



MAP BLOCK PAR SUB

OLD: 2122	028	F
NEW: 1505	2101	Call No


Property
Acquired From:
Acct. No.

21-22		28 F
Map	Block	Parcel

Date	Grantor (From)	Grantee (To)	D.B.	Pg.	Type	W.D. Cons
1-16-86	EDWARD CHASTAIN, HAROLD W. (EXEC. FOR H.D. CHASTAIN)	T.L.B. PROPERTIES	506 506	286 283	WD EXEC. DEED	- 612
8/17/93	T.L.B. PROPERTIES, INC.	THE T.L.B. PROFIT SHARING PLAN (THOMAS L. BRADBURY) (AS TRUSTEE)	1633	131	W/D	-0-

DELETE - COMBINE WITH TAX ASSES PER RICKY'S OFFICE 5/6/99

City	G.M.D.	L.D.	L.L.	Dimensions	Acreage <i>1.11 AC</i>				
		21	972		Return	Deed	Plat	Comp.	Used
						1.22			
Subdivision					Block	Lot	Plat Bk.	Page	
Brief Legal Description					<i>1.13 AC ± USED FOR R/W PER DEED 1591/1</i>				



Property Acquired From:
Acct. No.

Photo	Call No
-------	---------


15N05	.	102
Map	Block	Parcel

Date	Grantor (From)	Grantee (To)	D.B.	Pg.	Type	W.D. Cons
12/7/06	LANDS WOODSTOCK LLC	DIAMOND HOLDINGS LLC	9270	171	LTD LSD	4 PARCELS 1,780. ⁰⁰
2/8/07	DIAMOND HOLDINGS LLC	DA/CDG BELLS, LLC	9400	477	LTD LSD	4 PARCELS 1,780. ⁰⁰

City	G.M.D.	L.D.	L.L.	Dimensions	Acreage 2 AC				
		21	972		Return	Deed	Plat	Comp.	Used

Subdivision	Block	Lot	Plat Bk.	Page

Brief Legal Description



Name On Return:	MAP OLD: 2122	BLOCK	PAR. 001	SUB A
Name On Deed: <i>WOODALL</i>	NEW: 1505		102 #:	Call No

FD-1

21-22		1A
Map	Block	Parcel

Property Address: <i>SR 205</i>	Property Acquired From:				
Acquired By:	Deed <input type="checkbox"/> Will <input type="checkbox"/>	Approximate Date Acquired:	Recorded Yes <input type="checkbox"/> No <input type="checkbox"/>	D.B. <input type="checkbox"/> Pg. <input type="checkbox"/>	Size: (Dim. or Ac.)
Bounded By:	N.	S.	E.	W.	

Date	Grantor (From)	Grantee (To)	D.B.	Pg.	Type	W.D.Cons.
10-28-67	WOODALL, FELTON		93	187	w/d	-
76	" "	Woodall, Chas + Opal	199	668	cc	-
1/8/04	WOODALL, CHARLES ^{OPAL}	LANDS WOODSTOCK, LLC	6814	198	LT & WD	370.30

City	G.M.D.	L.D.	L.L.	Dimensions	Acreage <i>2.42</i>				
					Return	Deed	Plat	Comp.	Used
	817	21	972	175 X 210					Lot
Subdivision					Block	Lot	Plat Book	Page	

Brief Legal Description:





MAP BLOCK PAR SUB
 Name On Return: OLD: 2122 001
 Name On Deed: NEW: 1505 .103
 Woodall

FD-1
 21-22 1
 Map Block Parcel

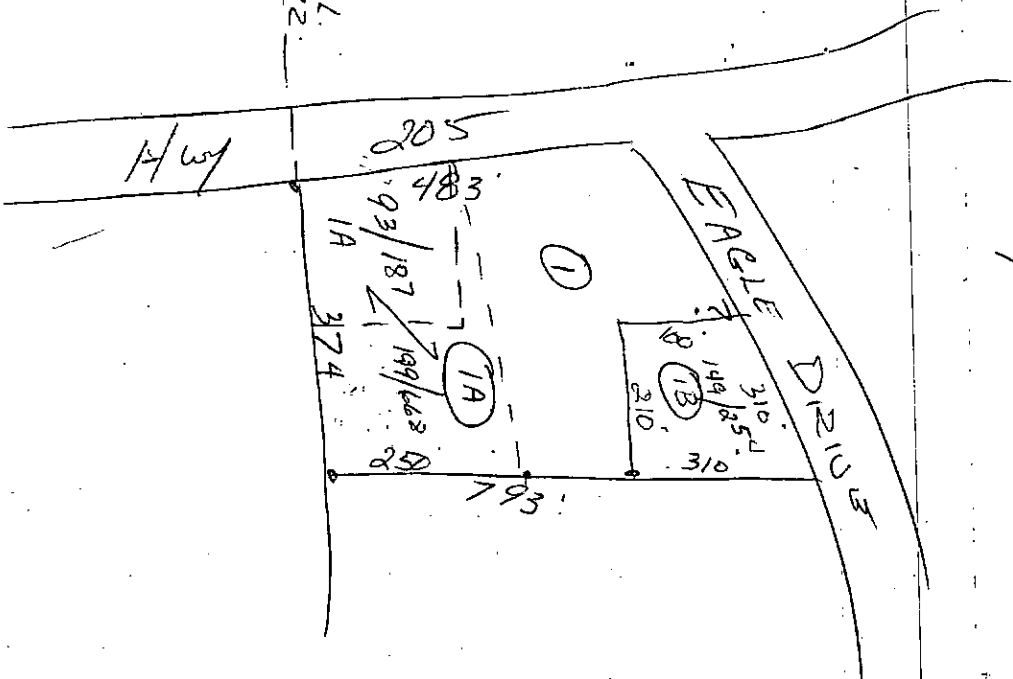
Property Address: E/S SR 205
 Property Acquired From:
 Acquired By: Deed Will Approximate Date Acquired: Recorded Yes No D.B. Pg. Size (Dim. or Ac.)
 Bounded By: N. S. E. W.

Date	Grantor (From)	Grantee (To)	D.B.	Pg.	Type	W.D. Cons.
10/22/59	CHASTAIN, TROY		53	120	WD	
1/8/04	ESTATE WOODALL, FELTON	LANDS WOODSTOCK, LLC	10814	185	LTD WD	370.30
12/7/06	LANDS WOODSTOCK, LLC	DIAMOND HOLDINGS, LLC	9270	171	LTD WD	4 PARCELS 1,780.00

City	G.M.D.	L.D.	LL.	Dimensions	3 AC	Acreage		4.3			
					Return	Deed	Plat	Comp.	Used		
						5.3	-	6	5.3		
Subdivision					Block	Lot	Plat Book	Page			

Brief Legal Description: 5.3 AC LL 972 LD 31
 *ACREAGE ADJUSTED PER PLAT & RE-SUBTRACTING SPLITS 12/19/02 **1.08 AC ±
 USED FOR R/Ls PER 2003 DEED 10301-120, 11/4/03

53/120



S. 444.
972.

Hwy

EAGLE
DIVIDE

①

1A

B

13

Property Acquired From:
Acct. No.

Photo	Call No
-------	---------

15N05		104
Map	Block	Parcel

Date	Grantor (From)	Grantee (To)	D.B.	Pg.	Type	W.D. Cons
12/7/06	LANDS WOODSTOCK, LLC	DIAMOND HOLDINGS, LLC	9270	171	LTD WD	4 PARCELS 1,780. ⁰⁰
2/8/07	DIAMOND HOLDINGS, LLC	DH/CDG BELLS, LLC	9480	477	LTD WD	4 PARCELS 1,780. ⁰⁰

City	G.M.D.	L.D.	L.L.	Dimensions	Acreage .39 AC±				
		21	972		Return	Deed	Plat	Comp.	Used

Subdivision	Block	Lot	Plat Bk.	Page

Brief Legal Description



Property Acquired From:
Acct. No.


Photo	Call No
-------	---------

15-5		104
Map	Block	Parcel

Date	Grantor (From)	Grantee (To)	D.B.	Pg.	Type	W.D. Cons					
11/13/95	LSP PROPERTIES INC	FIDELITY NATIONAL BANK (CUSTODIAN) GARDNER, JEFFREY W. (SELF DIRECTED IRA)	2232	131	QC	4.30					
11/22/95	FIDELITY NATIONAL BANK (CUSTODIAN) GARDNER, JEFFREY W. (SELF DIRECTED IRA)	BACWELL & SPEARS, INC.	2247	2910	QC	-0-					
11/23/95	LSP PROPERTIES INC	" " "	2247	297	QC	-0-					
		WOODALL, T. JOE									
1/8/04	WOODALL, T. JOE	LANDS WOODSTOCK, LLC	6814	201 192	QC LTD WD	370.30					
	City	G.M.D.	L.D.	L.L.	Dimensions	Acreage	Return	Deed	Plat	Comp.	Used
					21 972 X .39 AC ±	45 AC ±					
	Subdivision					Block	Lot	Plat	Bk.	Page	
Brief Legal Description											
Seems that WOODALL reclaimed after wife Transaction X .06 AC ± USED FOR R/W PER 2003 DEED 6301-120 9/14/03 0											

Name On Return:	MAP OLD: 2122	BLOCK	PAR 001	SUB B	FD-1 21-22		1B
Name On Deed:	NEW: 1505		5 to 104	Co'l No.	Map	Block	Parcel
Property Address:	Property Acquired From:						
Acquired By:	Deed Will	Approximate Date Acquired:	Recorded Yes No	D.B. Pg.	Size (Dim. or Ac.)		
Bounded By:	N.	S.	E.	W.			

Date	Grantor (From)	Grantee (To)			D.B.	Pg.	Type	W.D. Cons.
10-1-73	Woodall, Felton & Arvie	Woodall, T. Joe			149	254	W	-
10/73	" " "	" " "			328 149	156 666	W W	-
9/95	WOODALL, T. JOE	LSP PROPERTIES, INC.			2181	79	TAX LIEN	FORECLOSURE 3, 70
City		G.M.D.	L.D.	L.L.	Dimensions		Acreage 45 AC. ±	
			21	972			Return	Deed
					Plat	Comp.	Used	
Subdivision					Block	Lot	Plat Book	Page
Brief Legal Description:								



Property
 Acquired From:
 Acct. No. 104

Photo Call No

15-5 104A
 Map Block Parcel

Date	Grantor (From)	Grantee (To)	D.B.	Pg.	Type	W.D. Cons
8/1/95	ARVIE; WOODALL, CHARLES & JOE	BAGWELL, SPEARS, INC.	2161	28	LTD W/D	202. <u>80</u>
8/1/95	MARTIN, CAROL CHASTAIN; CHASTAIN, ROBERT H. JR.	" " "	2161	39	LTD W/D	FOR .45 AC. + 167. <u>50</u>
8/1/95	" "	" " "	2177	210	QC	FOR .079 AC. 7. <u>50</u>

City	G.M.D.	L.D.	L.L.	Dimensions	Acreage <u>1 AC. ±</u>				
					Return	Deed	Plat	Comp.	Used
		21	972			<u>53</u>	<u>55</u>		<u>55</u>
Subdivision					Block	Lot	Plat	Bk.	Page
						TRACT I	50		21
Brief Legal Description <u>*.079 AC. ± USED FOR R/W PER 1995 DEED 2171-28. 10/27/95</u>									

4 13 402

MAP BLOCK PAR SUB

FD-1/12142 1

Name On Return: <i>Bx. 1 W</i>	OLD: 1507	001						
Name On Deed: <i>WILKIE</i>	NEW: 1505	105:3	Call No.	<i>15-7</i>		Map	Block	Parcel <i>- 1</i>

Property Address: <i>ON UN-NAMED RD.</i>				Property Acquired From:			
Acquired By:	Deed <input type="checkbox"/> Will <input type="checkbox"/>	Approximate Date Acquired:	Recorded Yes <input type="checkbox"/> No <input type="checkbox"/>	D.B. <input type="checkbox"/> Pg. <input type="checkbox"/>	Size: (Dim. or Ac.)		
Bounded By:	N.	S.	E.	W.			

Date	Grantor (From)	Grantee (To)	D.B.	Pg.	Type	W.D. Cons.
<i>7/27/63</i>	<i>WILKIE, Mrs. Fannie</i>	<i>BANK OF CANTON</i>	<i>70</i>	<i>157</i>	<i>SD</i>	
<i>2/86</i>	<i>WILKIE, FANNIE</i>	<i>WILKIE, PAUL</i>	<i>689</i>	<i>443</i>	<i>W</i>	<i>15⁰⁰</i>

City	G.M.D.	L.D.	L.L.	Dimensions	Acreage				
					Return	Deed	Plat	Comp.	Used
	<i>890</i> <i>1224</i>	<i>15</i> <i>21</i>	<i>937</i> <i>972</i>			<i>3</i>		<i>3.3</i>	<i>3</i>

Subdivision	Block	Lot	Plat Book	Page

Brief Legal Description: *3AC LL 937/972 LD 15/21*


[The page contains extremely faint and illegible text, likely bleed-through from the reverse side of the document. The text is scattered across the page and cannot be transcribed.]

Property *Should*
 Acquired From: *WMC*
 Acct. No.

MAP BLOCK PAR SUB
 OLD: 1507 031 C
 NEW: 1505 106

15-7		31C
Map	Block	Parcel

Date	Grantor (From)	Grantee (To)	D.B.	Pg.	Type	W.D. Cons			
7/86	Mc LAUGHLIN HOMES	Mc LAUGHLIN, THOMAS F.	549	554	W	-0-			
<p>DELETE WITH 15-7-31D OWNER'S REQUEST</p>									
City	A.M.D.	L.D.	L.L.	Dimensions	Acreage				
					Return	Deed	Plat	Comp.	Used
						3.71			3.71
Subdivision					Block	Lot	Plat Bk.	Page	
Brief Legal Description									




Property Acquired From:
Acct. No.

Photo	Call No
-------	---------

15-5 Map	Block	107 Parcel
-------------	-------	---------------

Date	Grantor (From)	Grantee (To)	D.B.	Pg.	Type	W.D. Cons	
6/24/06	CHASTAIN, LUCILLE DELORE CHASTAIN, ROBERT HAROLD, JR.	CHASTAIN, Robert Harold, Jr.	1865	015	W/D	- 0 -	
	MARTIN, MELISSA CAROL CHASTAIN CO-TRUSTEES OF RESIDUAL TRUST UNDER LAST WILL & TEST. OF - Robert Harold Chastain	Martin, Melissa C. Chastain					
2/9/06	MARTIN, MELISSA CHASTAIN & CHASTAIN, ROBERT HAROLD JR.	LANDS WOODSTOCK, LLC	8571	474	LTD WD	20.00	
12/7/06	LANDS WOODSTOCK, LLC	DIAMOND HOLDINGS, LLC	9270	171	LTD WD	4 PARCELS 1,780.00	
2/8/07	DIAMOND HOLDINGS, LLC	DA/CDB BELLS, LLC	9450	477	LTD WD	4 PARCELS 1,780.00	
City		G.M.D.	L.D.	L.L.	Dimensions	Acreage	BEAC - 35 AC
			21	972	X.26 AC ± 27 AC ±	Return	Deed
	Subdivision				X.19 AC	35 AC	Plat
							Comp.
							Used
					Block	Lot	Plat Bk.
							Page
Brief Legal Description X.095 AC ± USED FOR R/W PER 2003 DEED 6681-379 3/17/04							
XX ADJUSTED ACREAGE PER 2006 DEED 8571-474 6/28/06							



D Hunt 28

Name On Return:	MAP BLOCK PAR SUB OLD: 21-22	28 B	
Name On Deed:	NEW: 15-05	107	

21-22		28 B
Map	Block	Parcel

Property Address: SR #927205

Property Acquired From:

Acquired By:	Deed Will	Approximate Date Acquired:	Recorded Yes No	D.B. Pg.	Size: (Dim. or Ac.)
--------------	-----------	----------------------------	-----------------	----------	---------------------

Bounded By:	N.	S.	E.	W.
-------------	----	----	----	----

Date	Grantor (From)	Grantee (To)	D.B.	Pg.	Type	W.D.Cons.
72	CHASTAIN, -W.D. <small>ESTATE</small>	CHASTAIN, HAROLD	123	32	W/D	500
5/90	CHASTAIN, HAROLD <small>ESTATE</small>	CHASTAIN, LUCILLE D <small>ROBERT H. & MELISSA C.</small>	868	429	Ex/d	-0-
1993	CHASTAIN, ROBERT HAROLD <small>ESTATE</small>	" " "	1574	255	WILL	-0-
City		G.M.D.	L.D.	L.L.	Dimensions	*.50 AC ± Acreage
			21	972		*.98 AC ±
					Return	Deed
					Plat	Comp.
						Used
						20 ±
Subdivision			Block	Lot	Plat Book	Page
Brief Legal Description: *.021 AC ± USED FOR R/W PER DEED 1542/45 *ADJUSTED ACREAGE PER 1994 DEED 1865-15.11/14/94.						

Property <u>21-22-288</u>	MAP	BLOCK	PAR	SUB
Acquired From:	OLD: 2122		028	N
Acct. No.	NEW: 1505		107	A


<u>21-22</u>		<u>28N</u>
Map	Block	Parcel

Date	Grantor (From)	Grantee (To)	D.B.	Pg.	Type	W.D. Cons
8/31/93	MEISSAC, LUCILLE D. CHASTAIN ROBERT H.	THE GREAT ATLANTIC & PACIFIC TEA COMPANY, INC.	1574	284	TRUSTEES DEED	1,471. ²⁰
7/21/99	THE GREAT ATLANTIC & PACIFIC TEA COMPANY, INC.	OVERLOOK GROUP, LLC	3731	280 277	LTD W/D	QC 1,523. ¹⁰
10/31/03	OVERLOOK GROUP, LLC	S&S EAGLE, LLC	6671	375 372	QC LTD	3,000. ⁰⁰

City	G.M.D.	L.D.	L.L.	Dimensions	Acreage 11.30 AC					
9.44 AC .96 AC			21	972	**10.9 AC	Return	Deed	Plat	Comp.	Used
					**11.07 AC		11.32			11.32
Subdivision					Block	Lot	Plat	Bk.	Page	
*** .059 AC USED FOR R/W PER 2004 DEED 7038-437, 7/19/04										

Brief Legal Description ~~11.30 AC~~ 11.024 AC USED FOR R/W PER 1993 DEED 1653/275.
~~11.23 AC~~ USED FOR R/W PER 2001 DEED 4667/257 / ADJUSTED ACREAGE DEED
 USED STATION TO SO MAP NOT CHANGED @ 4/1/02 *** ADJUSTED ACREAGE PER 2003

DEED 6671-375, 3/17/04



Property Acquired From: 107A
Acct. No.

Photo	Call No
-------	---------

15N05		107B
Map	Block	Parcel


Date	Grantor (From)	Grantee (To)	D.B.	Pg.	Type	W.D. Cons
2/14/07	SSD EAGLE, LLC	FLAGSTAR BANK, FSB	9413	492	LTD	1,350. ⁰⁰

City	G.M.D.	L.D.	L.L.	Dimensions	Acreage				
					Return	Deed	Plat	Comp.	Used
		21	972			1.403			1.40

Subdivision	Block	Lot	Plat Bk.	Page
		Outlot 1	88	1 2

Brief Legal Description





2007
DEED

2007 DEED TRANSACTIONS

GRANTEE

Pay %
50%

9862-490	ACUNA-STREETSIDE@ ^{TOWNE} LAKE, LLC	3.13133
9863-1	BERETT-STREETSIDE@ ^{TOWNE} LAKE, LLC	3.89063
9863-7	BERMAN-STREETSIDE@ ^{TOWNE} LAKE LLC	3.12500
9863-13	BLOSS-STREETSIDE@ ^{TOWNE} LAKE LLC	5.89961
9863-19	BREMER-STREETSIDE@ ^{TOWNE} LAKE LLC	6.25000
9863-25	CHALLENGE-STREETSIDE@ ^{TOWNE} LAKE LLC	8.23882 SEE OVER
9863-31	CHINSKEY-STREETSIDE@ ^{TOWNE} LAKE, LLC	3.12500
9863-37	CROME-STREETSIDE@ ^{TOWNE} LAKE LLC	3.12500
9863-43	CHU-STREETSIDE@ ^{TOWNE} LAKE LLC	3.91289
9863-49	DEININGER-STREETSIDE@ ^{TOWNE} LAKE LLC	3.12500
9863-55	DESANTIS-STREETSIDE@ ^{TOWNE} LAKE LLC	4.29688
9863-61	FAHY-STREETSIDE@ ^{TOWNE} LAKE LLC	3.90625
9863-67	GISONDO-STREETSIDE@ ^{TOWNE} LAKE LLC	3.43750
9863-73	GRISSETT-STREETSIDE@ ^{TOWNE} LAKE LLC	2.34375
9863-79	HARPER-STREETSIDE@ ^{TOWNE} LAKE LLC	3.12500
9863-85	KRAMER-STREETSIDE@ ^{TOWNE} LAKE LLC	3.12500
9863-91	NOTTLE-STREETSIDE@ ^{TOWNE} LAKE LLC	8.42876
9863-97	SCHWAEGL-STREETSIDE@ ^{TOWNE} LAKE LLC	5.06741
9863-103	SOLIS-STREETSIDE@ ^{TOWNE} LAKE LLC	7.81250
9863-109	TOOMEY-STREETSIDE@ ^{TOWNE} LAKE LLC	7.81250
9863-115	WALSH-STREETSIDE@ ^{TOWNE} LAKE LLC	3.68619
	FOR 1031 STREETSIDE AT TOWNE LAKE LLC	3.13498 .00998%

2007
DEED

GRANTEE

% INT.

9911-92

K. RASP - STREETSIDE AT TOWNE LAKE^{LLC}

3.12500

9976-1243

CHALLENGE - STREETSIDE @ LAKE TOWNE^{LLC}

16.47762

9977-1243

CHALLENGE - STREETSIDE @ LAKE TOWNE^{LLC}

16.47762

9978-1243

CHALLENGE - STREETSIDE @ LAKE TOWNE^{LLC}

16.47762

9979-1243

CHALLENGE - STREETSIDE @ LAKE TOWNE^{LLC}

16.47762

9980-1243

CHALLENGE - STREETSIDE @ LAKE TOWNE^{LLC}

16.47762

9981-1243

CHALLENGE - STREETSIDE @ LAKE TOWNE^{LLC}

16.47762

9982-1243

CHALLENGE - STREETSIDE @ LAKE TOWNE^{LLC}

16.47762

9983-1243

CHALLENGE - STREETSIDE @ LAKE TOWNE^{LLC}

16.47762

9984-1243

CHALLENGE - STREETSIDE @ LAKE TOWNE^{LLC}

16.47762

9985-1243

CHALLENGE - STREETSIDE @ LAKE TOWNE^{LLC}

16.47762

9986-1243

CHALLENGE - STREETSIDE @ LAKE TOWNE^{LLC}

16.47762

9987-1243

CHALLENGE - STREETSIDE @ LAKE TOWNE^{LLC}

16.47762

9988-1243

CHALLENGE - STREETSIDE @ LAKE TOWNE^{LLC}

16.47762

9989-1243

CHALLENGE - STREETSIDE @ LAKE TOWNE^{LLC}

16.47762

9990-1243

CHALLENGE - STREETSIDE @ LAKE TOWNE^{LLC}

16.47762

9991-1243

CHALLENGE - STREETSIDE @ LAKE TOWNE^{LLC}

16.47762

9992-1243

CHALLENGE - STREETSIDE @ LAKE TOWNE^{LLC}

16.47762

9993-1243

CHALLENGE - STREETSIDE @ LAKE TOWNE^{LLC}

16.47762

9994-1243


CHALLENGE - STREETSIDE @ LAKE TOWNE^{LLC}


16.47762

9995-1243

CHALLENGE - STREETSIDE @ LAKE TOWNE^{LLC}

16.47762





FD-1

Name On Return:	MAP BLOCK PAR SUB OLD: 2122 028 A	21-22	28A	
Name On Deed:	NEW: 1505	Photo 108	Coil No	
Property Address:	Property Acquired From:			
Acquired By:	Deed Will	Approximate Date Acquired:	Recorded Yes No	D.B. Pg. Size: (Dim. or Ac.)
Bounded By:	N.	S.	E.	W.

Date	Grantor (From)	Grantee (To)			D.B.	Pg.	Type	W.D.	Cons.
4-23-73	SANDMAN, JOHN D.	LOCKABY, JACK			140	611	W	22	50
6/29/93	LOCKABY, JACK	LOCKABY, MARY ANN			1516	10	W/D	-	-
7/23/02	LOCKABY, MARY ANN	LOCKABY, MARY ANN & JACK			5424	198	QC	-	-
	City	G.M.D.	L.D.	L.L.	Dimensions		5.5 AC Acreage		
					Return	Deed	Plat	Comp.	Used
			21	972	**4.77 AC				
	Subdivision				Block	Lot	Plat Book	Page	
							6	133	
Brief Legal Description: ADJUSTED ACREAGE PER DEED 1516/10, 1-13-94									
**4.77 AC USED FOR R/W PER 2003 DEED 6716-40, 3/17/04									

2-1
07 57

Name On Return:

Photo	Call No.

21-22		28A
Map	Block	Parcel

Name On Deed: LITTLE, GEMMA LEE

Property Address: off E/S SR 205

Property Acquired From:


Acquired By:	Deed Will	Approximate Date Acquired:	Recorded Yes No	D.B. Pg.	Size: (Dim. or Ac.)
--------------	-----------	----------------------------	-----------------	----------	---------------------

Bounded By:	N.	S.	E.	W.
-------------	----	----	----	----

Date	Grantor (From)	Grantee (To)	D.B.	Pg.	Type	W.D.Cons.
6-1-53	LITTLE, MRS T.E.		29	302	w/o	-
8/72	SIMPSON, MAX	McConnell, Wm K.	131	406	WD	5 ⁰⁰
4-23-73	McConnell, Wm. K.	SANDMAN, JOHN D.	131 140	827 611	W	140⁰⁰ 22 ⁵⁰

City	G.M.D.	L.D.	L.L.	Dimensions	Acreage				
					Return	Deed	Plat	Comp.	Used
	817	21	972	5 Ac			5.5	5.2	5
Subdivision					Block	Lot	Plat Book	Page	
							6	133	

Brief Legal Description:




Property Acquired From:
Acct. No.

Photo	Call No
-------	---------

15N05	109
Map	Block
	Parcel

Date	Grantor (From)	Grantee (To)	D.B.	Pg.	Type	W.D. Cons		
8/31/00	TOWNE LAKE OFFICE CONDOMINIUMS, INC.	MCKENZIE-PERRY HOMES, INC.	4289	488	WD	3 PARCELS 825.00		
<p>July Deleted in Part of Used of THE COURTYARDS @ TOWNE LAKE</p>								
City		G.M.D.	L.D.	L.L.	Dimensions	Acreage		
			21	972		Return Deed Plat Comp. Used		
Subdivision					Block	Lot	Plat Bk.	Page
								4.25 AC
Brief Legal Description								



MAP BLOCK PAR SUB

OLD: 1507

031


Property
Acquired From:
Acct. No.

NEW: 1505

109

15-7		31
Map	Block	Parcel

Date	Grantor (From)	Grantee (To)	D.B.	Pg.	Type	W.D. Cons		
7/84	LA. KRAFT CO.	BAILEY MORTGAGE CO.	409	361	LTD W/D	415 ⁶⁹		
11/84	BAILEY MORTGAGE CO.	TRILAND INVESTMENT GROUP	428	411	LTD W/D			
12/85	WEST MILL INVESTMENT GROUP	WEST MILL JOINT VENTURE	500	597	W/D	19,860 ⁴⁹		
12/91	WEST MILL JOINT VENTURE	FIRST HOTEL INVESTMENT CORP.	1093 1093	290 2163	LTD W/D	+ TRACTS 46,315 ⁶⁹		
6/30/92	FIRST HOTEL INVESTMENT CORP.	JRC/TOWNE LAKE, LTD.	1231 1231	1 42	LTD/W/D RC	14,546.75 --		
6/29/99	JRC/TOWNE LAKE, LTD.	TOWNE LAKE OFFICE CONDOMINIUMS, INC.	3709	23	LTD W/D	500. ⁰⁰		
City		G.M.D.	L.D.	L.L.	Dimensions	Acreage	57.49 AC	
			15	865, 936, 937, 938, 1008	Return	Deed	Plat	Comp. Used
			21	975	*10.49 AC	*7.19 AC		*192.1
Subdivision					Block	Lot	Plat Bk.	Page
See Duplicate Card for notes					627		42	169- 175
Brief Legal Description								
*24 AC USED FOR R/W PER 1995 DEED 2059-257 6/7/95								
*28 AC USED FOR R/W PER 2000 DEED 4287/284 - 11/7/00								



DUPLICATE

Corrected 9-24-85

Property Acquired From:	
Acct. No.	

Photo	Call No


15-7		31	
Map	Block	Parcel	

Date	Grantor (From)	Grantee (To)	D.B.	Pg.	Type	W.D. Cons
		BAILEY MORTGAGE CO.	409	361		
11/84	BAILEY MORTGAGE CO.	TRILAND INVEST. GROUP	428	411	LTD w/10	

City	G.M.D.	L.D.	L.L.	Dimensions	Acreage	57.85 AC. per plat
		15	865 934 937		Return Deed	Plat Comp. Used

Subdivision 2 938	Block	Lot	Plat Bk.	Page

Brief Legal Description *Same acreage Corrected for 85 Tot. by Change form.*



Property Acquired From:
Aect. No. 109

Photo	Call No
-------	---------


15-5		109A
Map	Block	Parcel


Date	Grantor (From)	Grantee (To)	D.B.	Pg.	Type	W.D. Cons
3/30/95	JRC/TOWNE LAKE, LTD	THE GARDENS AT TOWNE LAKE, INC	2059	261	LTD W/D	225. ⁰⁰
5/2/95	CHEROKEE COUNTY	" " "	8079	224	QC	-0-
12/15/95	THE GARDENS AT TOWNE LAKE, INC	DEBLANCH, INC	2581 2261	66 315	RE REC W/D	225. ⁰⁰
2/29/08	DEBLANCH, INC	MED HOLDINGS OF WOODSTOCK, LLC	10104	339 335	QC W/D	2,693. ⁰⁰

City	G.M.D.	L.D.	L.L.	Dimensions	Acreage				
		15	936,937		Return	Deed	Plat	Comp.	Used
		21	972			3			3

Subdivision	Block	Lot	Plat Bk.	Page

Brief Legal Description





Property Acquired From: 109
 Acct. No.

Photo 1 Call No

Map 15N05 Block 109C Parcel

Date	Grantor (From)	Grantee (To)	D.B.	Pg.	Type	W.D. Cons
12/22/98	JRC/TOWNE LAKE, LTD	TOWNE LAKE OFFICE CONDOMINIUMS, INC.	3434	80	WD	121.20
8/31/00	TOWNE LAKE OFFICE CONDOMINIUMS, INC.	MCKENZIE-PERRY HOMES, INC.	4589	488	WD	2 PARCELS 305.00
<p><i>July 2001</i></p> <p><i>Delivered Part of COURT YARD for THE @ TOWNE LAKE</i></p>						

City	G.M.D.	L.D.	L.L.	Dimensions	Acreage				
					Return	Deed	Plat	Comp.	Used
		21	972			1.03	1.03		1.03
Subdivision					Block	Lot	Plat Bk.	Page	
							ATTACHED		
Brief Legal Description									

15

16

17

18

100


100

11

12

13

14



Name On Return: Bryson, C. R. WOODSTOCK	MAP BLOCK PAR SUB OLD: 2121 NEW: 1505	5 A Photo: 110 Call No.
---	---	----------------------------

FD-1

21-21		5A
Map	Block	Parcel

Property Address: E/OFF SR 205		Property Acquired From:	
Acquired By: Deed Will	Approximate Date Acquired:	Recorded Yes No	D.B. Pg. Size (Dim. or Ac.)
Bounded By: N.	S.	E.	W.

Date	Grantor (From)	Grantee (To)	D.B.	Pg.	Type	W.D. Cons.
5/1/64	WILKIE, B. W.		73	251	WD	
10-1-81	Life Estate reserved Bryson, C. R.	(Over) Ragsdale, James W.	311	365	WD	-0-
11/11/92	RAGSDALE, JAMES W.	RAGSDALE, ELIZABETH G.	1335	290	W	-0-
	City	G.M.D.	L.D.	L.L.	Dimensions	Acreage
	out		21	901		Return Deed Plat Comp. Used
			2	2	-	2 2
	Subdivision	Block	Lot	Plat Book	Page	
Brief Legal Description: 2 Ac LL 901 LD 21						

Life Estate reserved:

O. R. Bryson &

Florene Bryson

23

Property
Acquired From:
Acct. #

Photo	Call No
-------	---------

15N05		112
Map	Block	Parcel

Date	Grantor (From)	Grantee (To)	D.B.	Pg.	Type	W.D. Cons
7/31/98	Boeff, Scott T. & Shelby J.	Steiner, Edward C. & Mary	3255	192	CORR. W/D	240.00

City	G.M.D.	L.D.	L.L.	Dimensions	Acreage				
					Return	Deed	Plat	Comp.	Used
		21	901						2

Subdivision	Block	Lot	Plat Bk.	Page
GLENELL S/D		17	12	114 115

Brief Legal Description



Name On Return:	MAP - BLOCK: OLD: 2121	PAR - SUB: 005 M	21-21		5M	
Name On Deed:	NEW: 1505	Photo 1-12	Cell No.	Map	Block	Parcel

Property Address:	Property Acquired From:				
Acquired By:	Deed Will	Approximate Date Acquired:	Recorded Yes No	D.B. Pg.	Size (Dim. or Ac.)
Bounded By:	N.	S.	E.	W.	

Date	Grantor (From)	Grantee (To)	D.B.	Pg.	Type	W.D. Cons.
3-19-79			258	492	CWD	860
5-6-77	C.H.S. INDUST. LTD.	MORONEY, Danny	216	720	W	
7/29/91		SHELBY J. BOEFF, SCOTT T.	2785	251	W/D	37.00
7/31/98	BOEFF, Shelby J. SCOTT T. &	Mary Stierer, Edward C.	3255	192	W/D	240.00

City	G.M.D.	L.D.	L.L.	Dimensions	Acreage				
					Return	Deed	Plat	Comp.	Used
									2.0

Subdivision	Block	Lot	Plat Book	Page
Glenell		17	12	114 115

Brief Legal Description:

Property Acquired From:
Acct. No.

Photo	Call No
-------	---------

15N05		113
Map	Block	Parcel

Date	Grantor (From)	Grantee (To)	D.B.	Pg.	Type	W.D. Cons
7/9/09	Littlefield, Gevald	Littlefield, Karen Murdock	3715	301	Q/C	0-
5/20/00	LITTLEFIELD, KAREN MURDOCK	MURDOCK, KAREN B.	4201	117	Q/C	0-

City	G.M.D.	L.D.	L.L.	Dimensions	Acreage				
					Return	Deed	Plat	Comp.	Used
		21	901						

Subdivision	Block	Lot	Plat	Bk.	Page
GLENELL S/D		11e	12		114 115

Brief Legal Description

Handwritten scribbles and marks at the bottom right corner of the page.

Name On Return:	MAP	BLOCK	PAR.	SUB	21-21	5N	
	OLD: 2121		005	N			
Name On Deed:	NEW: 1505	Photo	Call No.		Map	Block	Parcel
		113					

Property Address:			Property Acquired From:			
Acquired By:	Deed Will	Approximate Date Acquired:	Recorded Yes No	D.B. Pg.	Size: (Dim. or Ac.)	
Bounded By:	N.	S.	E.	W.		

Date	Grantor (From)	Grantee (To)	D.B.	Pg.	Type	W.D. Cons.
9-4-79	C.H.S. TRUST LTD	Piel Edwin W.	270	317	WD	10 ³⁰
1-85	Piel, Edwin W.	Karen Murdock, Charles D. Jr.	437	430	W	17 ⁰⁰
7-9-90	Murdock, Charles D. Jr. ^{Estate}	Murdock, Karen	1149	266	Assent	-0-

City	G.M.D.	L.D.	L.L.	Dimensions	Acreage				
					Return	Deed	Plat	Comp.	Used
									20

Subdivision	Block	Lot	Plat Book	Page
Glenell		16		

Brief Legal Description:



Name On Return:	MAP — BLOCK — PAR — SUB OLD: 2121	005	P	21-21		5P
Name On Deed:	NEW: 1505	Photo	Cali No.	Map	Block	Parcel
Property Address:	Property Acquired From:					
Acquired By:	Deed Will	Approximate Date Acquired:	Recorded Yes No	D.B. Pg.	Size (Dim. or Ac.)	
Bounded By:	N.	S.	E.	W.		

Date	Grantor (From)	Grantee (To)	D.B.	Pg.	Type	W.D. Cons.		
9-4-79	C.H.S. INVT. LTD.	Piel Audrey J.	270	348	WD	10 ³⁰		
1-18-85	Piel, Audrey J.	Karen Murdock, Charles D. Jr.	437	429	W	17 ²⁰		
7-9-90	Murdock, Charles D. JR. Estate	Murdock, Karen	1149	260	Assent + Executory	0		
City		G.M.D.	L.D.	L.L.	Dimensions		Acreage	
					Return	Deed	Plat	Comp. Used
								2.0
Subdivision					Block	Lot	Plat Book	Page
Glenell						15		
Brief Legal Description:								




Property Acct. No.	MAP	BLOCK	PAR	SUB	21-21		59
From:	OLD: 2121		005	.Q	Map	Block	Parcel
Acct. No.	NEW: 1505		Photo	Call No			
			115				

Date	Grantor (From)	Grantee (To)	D.B.	Pg.	Type	W.D. Cons
10-27-92	Peggy L. Grimm-Reigner Riegner, Charles T. &	Bailey, Diana Leigh	1320	30	MD	83 ⁰⁰

City	G.M.D.	L.D.	L.L.	Dimensions	Acreage				
					Return	Deed	Plat	Comp.	Used

Subdivision	Block	Lot	Plat Bk.	Page
Glenell		14	12	114 115

Brief Legal Description



Name On Return:				21-21		5Q
Name On Deed:		Photo	Call No.	Map	Block	Parcel
Property Address:			Property Acquired From:			
Acquired By:	Deed Will	Approximate Date Acquired:	Recorded Yes No	D.B. Pg.	Size (Dim. or Ac.)	
Bounded By:	N.	S.	E.	W.		

Date	Grantor (From)	Grantee (To)	D.B.	Pg.	Type	W.D. Cons.
7-28-80	C.H.S. INVT. LTD.	Martin, Bennon Hillhouse Ronald +	289	294	W	10 <u>30</u>
12-12-80	Martin Bennon Hillhouse, Ronald &	Pamela M. Thomas, Michael C.	296	859	W/D	53.70
6-10-82	Pamela M. Thomas, Michael C.	Peggy L. Grimm Reigner Reigner, Charles T.	354	612	W/D	66 <u>90</u>

City	G.M.D.	L.D.	L.L.	Dimensions	Acreage				
					Return	Deed	Plat	Comp.	Used
									2.0

Subdivision	Block	Lot	Plat Book	Page
Glenell		14	12	114 115

Brief Legal Description:



Name On Return:	MAP: OLD: 2121	BLOCK	PAR: 005	SUB: R	21.21		5R
Name On Deed:	NEW: 1505		116 to	Call No.	Map	Block	Parcel
Property Address:	Property Acquired From:						
Acquired By:	Deed Will	Approximate Date Acquired:	Recorded Yes No	D.B. Pg.	Size (Dim. or Ac.)		
Bounded By:	N.	S.	E.	W.			

Date	Grantor (From)	Grantee (To)	D.B.	Pg.	Type	W.D. Cons.				
10/80	C.H.S. MUST LTD.	PRUETT, KENNETH W. & LINDA P.	295	106	W	10 ⁰⁰				
2/27/99	Linda P. Pruettt, Kenneth W. &	Hasty, Willie W.	3557	308	W/D	150 ⁰⁰				
11/29/99	HASTY, WILLIE W.	MELISSA D. & JOSEPH S. SOULSBY	3928	176	W/D	155 ⁰⁰				
	City	G.M.D.	L.D.	LL	Dimensions	Acreage				
						Return	Deed	Plat	Comp.	Used
										2.0
	Subdivision			Block	Lot	Plat Book	Page			
	Glenell				13					
Brief Legal Description:										




Name On Return:	MAP: 2121 BLOCK: 005	PAR: 117 SUB: S	21-21		55
Name On Deed:	NEW: 1505	Call No.	Map	Block	Parcel
Property Address:	106 Glenell Drive		Property Acquired From:		
Acquired By:	Deed <input type="checkbox"/> Will <input type="checkbox"/>	Approximate Date Acquired:	Recorded Yes <input type="checkbox"/> No <input type="checkbox"/>	D.B. <input type="checkbox"/> Pg. <input type="checkbox"/>	Size: (Dim. or Ac.)
Bounded By:	N.	S.	E.	W.	

Date	Grantor (From)	Grantee (To)	D.B.	Pg.	Type	W.D. Cons.
3-19-79			258	991	CWD	-0-
6-29-77	C.H.S. INUST. LTA.	McDaniel, Howard J.	221	131	W.	830
11-9-84	McDaniel, Howard J.	Fenske, Charles R.	428	220	WD	9390

City	G.M.D.	L.D.	L.L.	Dimensions	Acreage				
		21			Return	Deed	Plat	Comp.	Used
									2.0
Subdivision					Block	Lot	Plat Book	Page	
Glenell						12	12	114- 115	

Brief Legal Description:





Name On Return: .	MAP BLOCK OLD: 2121	PAR SUB 005 T	21-21		57
Name On Deed:	NEW: 1505	118 to Call No.	Map	Block	Parcel

Property Address:	Property Acquired From:				
Acquired By:	Deed Will	Approximate Date Acquired:	Recorded Yes No	D.B. Pg.	Size: (Dim. or Ac.)
Bounded By:	N.	S.	E.	W.	

Date	Grantor (From)	Grantee (To)	D.B.	Pg.	Type	W.D. Cons.
76	C.H.S. INUST. LTD.	EDWARDS, Alton J. & Sylvia	201 195	444 289	Rec. W	8 80
76	EDWARDS, Alton + Sylvia	DYSART, Jerry + Elizabeth	206	520	W	12 50
10/24/95	DYSART, JERRY ELIZABETH	ALBRITTON, JIM	2217	242	W/D	325.00

City	G.M.D.	L.D.	L.L.	Dimensions	Acreage				
					Return	Deed	Plat	Comp.	Used
									2.9

Subdivision	Block	Lot	Plat Book	Page
Glenell		11	12	3/p

Brief Legal Description:



Property
Acquired From:
Acct. No.

MAP BLOCK PAR SUB
OLD: 2121
NEW: 1505


005 U
Plat No Call No

21-21
Map Block Parcel
5A

Date	Grantor (From)	Grantee (To)	D.B.	Pg.	Type	W.D. Cons					
9-12-91	Bryson, Henderson D.	Bryson, Laverne W.	1098	6	QCD	-0-					
4/29/99		BRYSON, HENDERSON D.	3625	14	QC	-0-					
9/16/99	CHS INVESTMENTS, LTD	" " "	3830	290	W/D	-0-					
9/17/99	BRYSON, HENDERSON	NEESE, BARBARA	3830	291	QC W/D	225.00					
City			G.M.D.	L.D.	L.L.	Dimensions	Acreage	X 1.94 AC.			
							Return	Deed	Plat Comp.	Used	
										210	
Subdivision			Block		Lot	Plat Bk.	Page				
Glenell					PART OF 10	12	114				
Brief Legal Description			X.065 AC. ± USED FOR R/W PER DEED 1434-193.				60	86			

11

11



Name On Return:

Photo	Call No.

21-21		5U
Map	Block	Parcel

Name On Deed:

Property Address:

Property Acquired From:

Acquired By:	Deed Will	Approximate Date Acquired:	Recorded Yes No	D.B. Pg.	Size: (Dim. or Ac.)
--------------	-----------	----------------------------	-----------------	----------	---------------------


Bounded By:	N.	S.	E.	W.
-------------	----	----	----	----

Date	Grantor (From)	Grantee (To)	D.B.	Pg.	Type	W.D. Cons.
4-82	C.H.S. INUST. LTD	Stephens, Diane S.	321	591	WD	9 ⁰⁰
6-16-83	Stephens, Diane S.	Bailey, Wendell C.	356	33	WD	5 ²⁰
2-22-85	Bailey, Wendell C.	Bryson, Henderson	447	324	W	13 ⁴⁰

City	G.M.D.	L.D.	L.L.	Dimensions	Acreage				
					Return	Deed	Plat	Comp.	Used
									2.0

Subdivision	Block	Lot	Plat Book	Page
Glencell		10	12	114

Brief Legal Description:




Property Acquired From:
Acct. No.

Photo	Call No
-------	---------

15N05		120
Map	Block	Parcel

Date	Grantor (From)	Grantee (To)	D.B.	Pg.	Type	W.D.Cons
11/13/02	ESTATE CANTRELL, A. G.	NAOMI D. RATNER, ERIC	5772	387 389	QC EX'S DEED	-0- 350. ⁰⁰
9/14/06	RATNER, NAOMI D.	RATNER ERIC	9035	192	QC	2 PARCELS -0-
12/21/06	RATNER, ERIC	LISA F. KIZER, BYRON D. III	9358	276	LTD WSP	285. ⁰⁰

City	G.M.D.	L.D.	L.L.	Dimensions	Acreage	Return	Deed	Plat	Comp.	Used
			21	901 X 1.55 AC	2.75 AC ±					
Subdivision					Block	Lot	Plat	Bk.	Page	
						TRACT 2				
Brief Legal Description * PARCEL 120A (1.22 AC) SPLIT OUT PER OWNER & TAX										
ASSESSORS REQUEST. 6/13/05										



FD-1

Name On Return: <u>Cantrell, R</u>	MAP	BLOCK	PAR	SUB
Return: <u>Woodstock,</u>	OLD: <u>2121</u>		005	
Name On Deed:	NEW: <u>1505</u>		Photo	Call No.
			120	

<u>21-21</u>		<u>5</u>
Map	Block	Parcel

27

Property Address: <u>E/S SR 205</u>	Property Acquired From:			
Acquired By: <u>Deed Will</u>	Approximate Date Acquired:	Recorded Yes <u> </u> No <u> </u>	D.B. <u> </u> Pg. <u> </u>	Size: (Dim. or Ac.)
Bounded By: <u>N.</u>	<u>S.</u>	<u>E.</u>	<u>W.</u>	

Date	Grantor (From)	Grantee (To)	D.B.	Pg.	Type	W.D. Cons.
11/4/40	CANTRELL, A.G.	BANK OF WOODSTOCK	58	215	(SD)	
7-26-73	Cantrell, A.G.	CHS INVS'T LTD.	147	210	60	94.00
	<u>Cantrell, A.G.</u>	<u>Cantrell, Nell P.</u>			<u>Per Taxpayer's request</u>	

City	G.M.D.	L.D.	L.L.	Dimensions	LGACT	Acreage				
					Return	Deed	Plat	Comp.	Used	
<u>out</u>		<u>21</u>	<u>901</u>	<u>*2.75AC.±</u>	<u>45</u>	<u>45</u>	<u>-</u>	<u>43</u>	<u>43</u>	
Subdivision					Block	Lot	Plat Book	Page		

Brief Legal Description: 4.5 AC LL 901 LD 31 * .349 AC ± USED FOR R/W PER DEED 1434/189.

Chad

L.D. 42

21-901

Right of way

61-342

L.D. 21 - 42-901
A.G. Cantrell

5/0 BANK OF Woodstock

58-273

5/0- A.G. Cantrell

BANK OF Woodstock

19-272

Property Acquired From: 120
Acct. No.

Photo	Call No
-------	---------


15ND5		120A
Map	Block	Parcel

Date	Grantor (From)	Grantee (To)	D.B.	Pg.	Type	W.D. Cons
		NAOMI D. RATNER ERIC				
9/11/06	RATNER, NAOMI D.	RATNER, ERIC	9035	192	QC	2 PARCELS -0-

City	G.M.D.	L.D.	L.L.	Dimensions	Acreage				
		21	901		Return	Deed	Plat	Comp.	Used
							1.22		1.22

Subdivision	Block	Lot	Plat	Bk.	Page
		TRACT			

Brief Legal Description



Name On Return:	MAP	BLOCK	PAR --SUB	FD-1
	OLD: 2121		005 B	2121
Name On Deed:	NEW: 1505		121	58
				Map
				Block
				Parcel

Property Address:	Property Acquired From:				
Acquired By:	Deed Will	Approximate Date Acquired:	Recorded Yes No	D.B. Pg.	Size: (Dim. or Ac.)
Bounded By:	N.	S.	E.	W.	

Date	Grantor (From)	Grantee (To)	D.B.	Pg.	Type	W.D.Cons.
3-82	Cantrell, A.G.	CHS Investments, Ltd. Laverne P.	319	366	OC	—
3-82	CHS Investments, Ltd	Bryson, Henderson D. ⁴	319	367	WD	9.20
9-12-91	Bryson Henderson D.	Bryson Laverne W.	1098	5	DCD	—

City	G.M.D.	L.D.	L.E.	Dimensions	Acreage				
					Return	Deed	Plat	Comp.	Used
		21	901						

Subdivision	Block	Lot	Plat Book	Page
Glennell 5/D		1		

Brief Legal Description:



FD-1

Name On Return:

Photo	Call No.

21-21		5B
Map	Block	Parcel

Name On Deed:

Property Address:

Property Acquired From:

Acquired By:	Deed Will	Approximate Date Acquired:	Recorded Yes No	D.B. Pg.	Size (Dim. or Ac.)
--------------	-----------	----------------------------	-----------------	----------	--------------------


Bounded By:	N.	S.	E.	W.
-------------	----	----	----	----

Date	Grantor (From)	Grantee (To)	D.B.	Pg.	Type	W.D. Cons.
1973	CANTRELL, A. G.	C. H. S. LTD. (Investors Ltd)	147	210	W	9400
	<i>delete subdivided in 1976 as per slip</i>					

City	G.M.D.	L.D.	L.L.	Dimensions	Acreage				
					Return	Deed	Plat	Comp.	Used
		21	901			40	40		40

Subdivision	Block	Lot	Plat Book	Page
<i>C. H. S.</i>		1		

Brief Legal Description: *surveyed 1975*



Name On Return:	MAP — BLOCK: OLD: 2121	PAR — SUB: 005 C.	21-21		5C
Name On Deed:	NEW: 1505	Photo: 122	Map	Block	Parcel

Property Address:	Property Acquired From:				
Acquired By:	Deed Will	Approximate Date Acquired:	Recorded Yes No	D.B. Pg.	Size (Dim. or Ac.)
Bounded By:	N.	S.	E.	W.	

Date	Grantor (From)	Grantee (To)	D.B.	Pg.	Type	W.D. Cons.
7-15-78	C.H.S. INVEST. L.T.O.	Susan B. James, James M. Jr & E	246 246	562 563	QCD WD	0 950

City	G.M.D.	L.D.	L.L.	Dimensions	Acreage				
					Return	Deed	Plat	Comp.	Used
									2.0
Subdivision					Block	Lot	Plat Book	Page	
Glenell						2			

Brief Legal Description:




Name On Return:	MAP OLD: 2121	BLOCK	PAR 005	SUB D	21-21		5D
Name On Deed:	NEW: 1505		Photo 123	Call No.	Map	Block	Parcel
Property Address:	Property Acquired From:						
Acquired By:	Deed Will	Approximate Date Acquired:	Recorded Yes No	D.B. Pg.	Size: (Dim. or Ac.)		
Bounded By:	N.	S.	E.	W.			

Date	Grantor (From)	Grantee (To)	D.B.	Pg.	Type	W.D. Cons.
3-20-79	C.H.S. INUST. LTD	Phillips, Betty Jean Neal D ^e	258	495	WD	9 ²⁰
1-82	Phillips, Neal D. Betty J.	Herman, Jack & Betty J.	316	561	WD	D. ⁰⁰

City	G.M.D.	L.D.	L.L.	Dimensions	Acreage				
					Return	Deed	Plat	Comp.	Used
									2.0
Subdivision					Block	Lot	Plat Book	Page	
Glenell						3			

Brief Legal Description:



Name On Return:	MAP BLOCK	PAR SUB	21-21	SE
	OLD: 2121	005 E	Map	Block
Name On Deed:	NEW: 1505	1-24	Call No.	Parcel
Property Address:	Property Acquired From:			
Acquired By:	Deed Will	Approximate Date Acquired:	Recorded Yes No	D.B. Pg. Size (Dim. or Ac.)
Bounded By:	N.	S.	E.	W.


Rev 2-6-92

Date	Grantor (From)	Grantee (To)	D.B.	Pg.	Type	W.D. Cons.
3-19-79			258	493	CWP	-0-
5-6-77	C.H.S. INUST LTD	JACKSON, Kenneth V.	217	77	W	16 ⁰⁰
5-6-77		Suzanne L.	1125	216	WO	16 ⁰⁰
1-3-78	Jackson, Kenneth V.	Jackson, Kenneth V.	1113	193	WO	00

City	G.M.D.	L.D.	L.L.	Dimensions	Acreage				
					Return	Deed	Plat	Comp.	Used
									2.0

Subdivision	Block	Lot	Plat Book	Page
Glenell		4		

Brief Legal Description:



Name On Return:	MAP: 2121	BLOCK: 005	PAR: 005	SUB: F	21-21		SF
Name On Deed:	NEW: 1505		Photo: 125	Call No.	Map	Block	Parcel

Property Address: _____ Property Acquired From: _____

Acquired By: _____ Deed Will: _____ Approximate Date Acquired: _____ Recorded Yes No: _____ D.B. Pg: _____ Size (Dim. or Ac.): _____

Bounded By: N. _____ S. _____ E. _____ W. _____


Date	Grantor (From)	Grantee (To)	D.B.	Pg.	Type	W.D. Cons.
3-19-79			258	493	CWD	-00
5-6-77	C.H.S. INVT. LTO.	JACKSON, Kenneth V.	217	77	W	16.00
5-6-77	Suzanne L. Jackson	Suzanne L.	1107	216	WD	16.00
2-13-91	JACKSON, Kenneth V.	JACKSON, Kenneth V.	150		WD	-

City	G.M.D.	L.D.	L.L.	Dimensions	Acreage				
					Return	Deed	Plat	Comp.	Used
									2.0

Subdivision	Block	Lot	Plat Book	Page
Glenell		5		

Brief Legal Description: _____

Rev 2-6-92




Property
Acquired From:
Acct. No.

MAP	BLOCK	PAR.	SUB
OLD: 2121		005	G
NEW: 1505		126to	Call No

21-21		5G.
Map	Block	Parcel

Date	Grantor (From)	Grantee (To)	D.B.	Pg.	Type	W.D. Cons
5-3-91	Goodman, Patsy A. Larry W. +	Anderson, James E. Jr. ^{Lora}	988	33	W/D	90.00

City	G.M.D.	L.D.	L.L.	Dimensions	Acreage				
		21	901		Return	Deed	Plat	Comp.	Used
Subdivision					Block	Lot	Plat Bk.	Page	
Glennell						6	12	114- 115	
Brief Legal Description									



Name On Return:

Photo	Call No.

21-21		56
Map	Block	Parcel

Name On Deed:

Property Address:

Property Acquired From:

Acquired By:	Deed Will	Approximate Date Acquired:	Recorded Yes No	D.B. Pg.	Size (Dim. or Ac.)
--------------	-----------	----------------------------	-----------------	----------	--------------------

Bounded By:	N.	S.	E.	W.
-------------	----	----	----	----

Date	Grantor (From)	Grantee (To)	D.B.	Pg.	Type	W.D. Cons.
5-19-81	C.A.S. INOST. LTD	McMichen, Wm. D.	304	700	WD	10.30

5-4-84	McMichen, William D.	Hamby, E.F. & Shirley	398	23	W	13.50
--------	----------------------	-----------------------	-----	----	---	-------

3-14-86	Hamby E.F. & Shirley	Goodman, Larry W. & Patsy A.	518	34	WD	76.00
---------	----------------------	------------------------------	-----	----	----	-------

City	G.M.D.	F.D.	L.L.	Dimensions	Acreage				
					Return	Deed	Plat	Comp.	Used
									2.0

Subdivision	Block	Lot	Plat Book	Page
Glenell		6	12	114-115

Brief Legal Description:

Handwritten text, possibly a signature or date, located in the lower right quadrant of the page. The text is faint and difficult to decipher but appears to include a date and a name.


Property Acquired From:
Acct. No.

Photo	Call No
-------	---------

15ND5		127
Map	Block	Parcel


Date	Grantor (From)	Grantee (To)	D.B.	Pg.	Type	W.D. Cons
4/22/03	JENNIFER MARKS DUGGAR, JAMES H. JR. E	SEN THI GODDARD, DAVID W.	6074	57	W/D	70.00

City	G.M.D.	L.D.	L.L.	Dimensions	Acreage				
					Return	Deed	Plat	Comp.	Used
		21	901						201
Subdivision					Block	Lot	Plat	Bk.	Page
GLENELL S/D						7	12		114 115
Brief Legal Description									




Name On Return:	MAP BLOCK OLD: 2121	PAR SUB 005 H	21-21		5H
Name On Deed:	NEW: 1505	Photo 1-27	Call No.	Map	Block Parcel
Property Address:	Property Acquired From:				
Acquired By:	Deed Will	Approximate Date Acquired:	Recorded Yes No	D.B. Pg.	Size: (Dim. or Ac.)
Bounded By:	N.	S.	E.	W.	

Date	Grantor (From)	Grantee (To)	D.B.	Pg.	Type	W.D. Cons.					
2-6-81	C.H.S. INDUST. LTD.	Garrett, Corwin D.	301	880	WD	28.00					
2-2-82	Garrett, Corwin D. April Renee	Coleman, Robert M. & April Renee	339	418	WD	11.50					
10-19-84	Coleman, Robert M. & April Renee	Coleman, Jennifer Marks Duggar, James H., Jr.	424	351	WD	13.50					
City		G.M.D.	L.D.	L.C.R.	Dimensions		Acreage				
							Return	Deed	Plat	Comp.	Used
											2.01
Subdivision						Block	Lot	Plat Book	Page		
Glenell							7	12	114 115		
Brief Legal Description:											



Name On Return:	MAP BLOCK	PAR: SUB	21-21		5J
	OLD: 2121	005 J	Map	Block	Parcel
Name On Deed:	NEW: 1505	Photo 1-28			
Property Address:		Property Acquired From:			
Acquired By:	Deed Will	Approximate Date Acquired:	Recorded Yes No	D.B. Pg.	Size: (Dim. or Ac.)
Bounded By:	N.	S.	E.	W.	

Date	Grantor (From)	Grantee (To)	D.B.	Pg.	Type	W.D. Cons.
2-6-81	C.H.S. INUST. LTD.	Garrett, Corwin D.	301	280	WD	28 ⁰⁰
12-23-83	Garrett Corwin D.	Rush, William C. & Patricia E.	381	201	WD	8 ⁰⁰ 216 ^{ts}
11-5-91	Rush, William C. & Patricia E.	Ransom, Clarence & Virginia Patricia William	1085	125	WD	120 ⁰⁰
City /		G.M.D.	L.D.	L.L.	Dimensions	Acreage
					* 4.10 AC	Return Deed Plat Comp. Used
						20
Subdivision			Block	Lot	Plat Book	Page
Glenell				8 & 9	12	114
Brief Legal Description: * PARCEL 129 COMBINED PER OWNER & TAX						
ASSESSORS REQUEST. 1/4/05						




Name On Return:	MAP --- BLOCK OLD: 2121	PAR --- SUB 005 K	2121		5K
Name On Deed:	NEW: 1505	Photo 129	Map	Block	Parcel

Property Address:	Property Acquired From:				
Acquired By:	Deed Will ---	Approximate Date Acquired:	Recorded Yes No ---	P.B. --- Pg. ---	Size: (Dim. or Ac.)
Bounded By:	N.	E.	W.		

Date	Grantor (from)	Grantee (To)	D.B.	Pg.	Type	W.D. Cons.
2-6-81	C.H.S. TRUST	Garrett, Lorwin	301	880	WD	28 ⁰⁰
12-23-83	Garrett, Lorwin D.	Rush, William C. & Patricia E.	381	201	WD	8 ⁰⁰ 2 lots
11-5-91	Rush, William C. & Patricia E.	Ransom, Virginia Patricia & Clarence, William	1085	125	WD	180 ⁰⁰

CITY	G.M.D. / L.D.	Dimensions	Acreage				
			Return	Deed	Plat	Comp.	Used
						2.1	
Subdivision			Block	Lot	Plat Book	Page	
AP Glenell				9	12	114	

Brief Legal Description:




NEW PARCEL FOR 10-1-92

Property Acquired From: 2-21-89	MAP BLOCK 2121	PAR 006	SUB C	21-21		6C
Acct. No.	NEW: 1505	Photo 130	Call No	Map	Block	Parcel

Found 1/6/92 3-12-92

Date	Grantor (From)	Grantee (To)	D.B.	Pg.	Type	W.D. Cons
2/89	WATERFORD PROPERTIES	INC. LINGERFELT, ROY & LINDA MEGARITY, LOUISE & ROBERT M.	771	8	QC	4.30
		FRANK & MEGARITY, LAWRENCE				
FOR 93 TAX DELETE, PER DEED						
1291/123, R/W TOOK ALL OF THIS						
PARCEL 11-2-92						

City	G.M.D.	L.D.	L.L.	Dimensions	Acreage				
					Return	Deed	Plat	Comp.	Used
		21	901			123			124
Subdivision					Block	Lot	Plat Bk.	Page	
							36	154	
Brief Legal Description									




Name On Return:		MAP BLOCK PAR SUB OLD: 2121		0076 16		FD-1 21-21		7	
Name On Deed:		NEW: 1505 ROSE CREEK BAPTIST CH.		1310 Call No.		Map		Block Parcel	
Property Address: w/s SR 205					Property Acquired From:				
Acquired By:		Deed Will		Approximate Date Acquired:		Recorded Yes No		D.B. Pg. Size (Dim. or Ac.)	
Bounded By:		N.		S.		E.		W.	

Date	Grantor (From)	Grantee (To)	D.B.	Pg.	Type	W.D. Cons.
10/3/46	ABERNATHY, BARTOW	ROSE CREEK BAPTIST CHURCH	15	171	WD	
5/7/97	CHEROKEE COUNTY	" "	2754	225	DC	-0-

City	G.M.D.	L.D.	L.L.	Dimensions	Acreage				
					Return	Deed	Plat	Comp.	Used
		21	901 902			1.5	-	-	1.5
Subdivision					Block	Lot	Plat Book	Page	

Brief Legal Description: 1.54c LL 901, 902 LD 21



Name On Return: MAP BLOCK PAR SUB
 OLD: 2121 003 A

Name On Deed: *GRAVELY* NEW: 1505
 132000 Call No

FD-1

21-21		3A
Map	Block	Parcel

Property Address: *E/S SR 92* Property Acquired From:

Acquired By: Deed Will Approximate Date Acquired: Recorded Yes No D.B. Pg. Size: (Dim. or Ac.)

Bounded By: N. S. E. W.

Date	Grantor (From)	Grantee (To)	D.B.	Pg.	Type	W.D.	Cons.			
5-3-54	RICHARDS, J.W.		27	268	WD					
10-5-73	GRAVELY Moddie L.	<i>*SEE BACK</i> GRAVELY, HAROLD et al	149	387	W		-			
	City	G.M.D.	L.D.	L.L.	Dimensions	Acreage				
		1279	21	899		Return	Deed	Plat	Comp.	Used
						DIM.			.75	.75
	Subdivision	Block	Lot	Plat Book	Page					
Brief Legal Description: .75 Ac LL 899										
LD 21										

Gravelly, Steep
Chase.

Brown, Mylene Gravelly
Hamby, Herb Gravelly,
McCarthy, Gladys Gravelly
Butterworth, Helen Gravelly

MAP BLOCK PAR SUB
 Name On Return: 870 ST. CHAS D. OLD: 21-21 3 00/1
 Name On Deed: WILSON, Fred S. NEW: 1505 132 00/1

FD-1
 21-21 3 %
 Map Block Parcel

Property Address: _____ Property Acquired From: _____
 Acquired By: _____ Deed Will _____ Approximate Date Acquired: _____ Recorded Yes No _____ D.B. Pg. _____
 Bounded By: N. S. E. W.

Date	Grantor (From)	Grantee (To)	D.B.	Pg.	Ac	W.D.	Cons.
6-21-38	WATKINS, EDGAR	WILSON, Fred S.	6	55			

City	G.M.D.	L.D.	L.L.	Dimensions	Acres	Return	Deed	Plat	Comp	Used
		21	830 821 829	829 900			188			188
Subdivision					901	Block	Lot	Plat Book	Page	

Brief Legal Description: MINERAL INT. ONLY

DIST. 21 L.L. 829, 900, 901. 188 Act


15-49-48 F

Property Acquired From:
Acct. No.:

Photo	Call No
-------	---------

15N05		133
Map	Block	Parcel

Date	Grantor (From)	Grantee (To)	D.B.	Pg.	Type	W.D.	Cons
2/24/99	HIGGINS, PAULINE C. THE COLEMAN R. HIGGINS IRREVOCABLE TRUST	HAMILTON TOWNSHIP, LLC	3547	58	W/D	1,079.52	
		LLC		11-31			
		Now KNOWN		15N05			
4/5/00	HAMILTON TOWNSHIP, LLC	BELLS FERRY OFFICE PARK, LLC.	4094	85	W/D	1.00	
City		G.M.D.	L.D.	L.L.	Dimensions	Acreage	
				899		19.55 AC	
			21	900	2.67 AC	Return	Deed
Subdivision		901				Plat	Comp.
		Block	Lot	Plat	Bk.	Page	
Brief Legal Description							
* ADJUSTED ACREAGE PER 1999 DEED 3547-5B, 8/16/99							



Name On Higgins, Co
Return: Woodstock, G

MAP BLOCK PAR SUB
 OLD: 2121 4
 NEW: 1505 733 Cell No

FD-1
 21-21 4
 Map Block Parcel

Name On
Deed:

Property Address: E/S SR 205

Property Acquired From:

Acquired By: Deed Will Approximate Date Acquired: Recorded Yes No D.B. Pg. Size: (Dim. or Ac.)

Bounded By: N. S. E. W.

SEE 2338 183 DC - 0 -

Date	Grantor (From)	Grantee (To)	D.B.	Pg.	Type	W.D. Cons.
7/16/65	ELLIS GRACE CARLISLE		1466 79	320 743	CORR WD	9.35 IRS
4/79	HIGGINS, COLEMAN R.	HIGGINS, PAULINE C. (over)	262 1886	296	W	- 0 -
7/27/94	Higgins Coleman R.	Higgins Pauline C., Trustee		19	WD	- 0 -

out	G.M.D.	L.D.	Dimensions		Acreage				
			LL	LD	Return	Deed	Plat	Comp.	Used
		21	899	900	20	20.16	19.53	20±	20.16
Subdivision					Block	Lot	Plat Book	Page	
							35	36	

Brief Legal Description: 20.16 Ac LL 899, 900, 901 LD 21

Bk 1886 Pg 19

Higgins, Coleman R

to

Higgins, Pauline C. Trustee
of the Coleman R. Higgins

IR Revocable Trust dated 7/27/94

Property Acquired From: 15N11-2
Acct. No.


Photo	Call No
-------	---------

15N05		133A
Map	Block	Parcel

Date	Grantor (From)	Grantee (To)	D.B.	Pg.	Type	W.D. Cons
2/24/99	JRC/TOWNE LAKE, LTD	HAMILTON TOWNSHIP, LLC.	2547 3547	88 60	LTD W/D	QC 50.00
2/25/00	HAMILTON TOWNSHIP, LLC	DREN CONSTRUCTION CO. INC.	4033	147	W/D	TRACTS 1,1025.-

I DELETED THIS PART OF THE MAP FOR PART OF SUB. 21/901
 AND USED MARRAMAS 9

City	G.M.D. IND.	L.L.	Dimensions	Acreage				
				Return	Deed	Plat	Comp.	Used
		21	901		3.86			3.86
Subdivision				Block	Lot	Plat	Bk.	Page
					TRACT 9			
Brief Legal Description								




Property Acquired From: 133
Acct. No.

Photo	Call No
-------	---------

15N05		133B
Map	Block	Parcel

Date	Grantor (From)	Grantee (To)	D.B.	Pg.	Type	W.D. Cons
2/25/00	HAMILTON TOWNSHIP, LLC	LOREN CONSTRUCTION CO, INC	4033	147	W/D	2 TRACTS TO 1,625.1
DELETE THIS PARCEL OF						
AND USED FOR PART OF						
MIRAMON SUB. 2/2/00						

City	G.M.S.P.	L.D.	W.L.	Dimensions	Acreage				
					Return	Deed	Plat	Comp.	Used
		21	899 900			19.55			*16.88
Subdivision					Block	Lot	Plat Bk.	Page	
Brief Legal Description X DEED 4033-147 LESS X EXCEPTS 2.107 AC FROM THE 19.55 AC TRACT, USED 16.88 AC									




Name On Return:	MAP OLD: 1509	BLOCK	PAR 001	SUB L	15-9		12
Name On Deed:	NEW: 1505		Photo 135	Call No.	Map	Block	Parcel
Property Address:				Property Acquired From: 10			
Acquired By:	Deed Will	Approximate Date Acquired:	Recorded Yes No	D.B. Pg.	Size (Dim. or Ac.)		
Bounded By:	N.	S.	E.	W.			

Date	Grantor (From)	Grantee (To)	D.B.	Pg.	Type	W.D.Cons.
5/79	HENRY, CARL D. ESTATE	HENRY, ANNE W.	262	375	W	-0-
?/96	HENRY, ANNE WILLIAMS	HENRY, THERESA ROBIN	2522	170	EX'S DEED	-0-

City	G.M.D.	L.D.	L.L.	Dimensions	Return	Deed	Plat	Comp.	Used
		15	1081 1080	*16.21 AC [±]	*16.21 AC				10.21 AC
Subdivision					Block	Lot	Plat Book	Page	

Brief Legal Description: * 7-9-93 OWNER CAME IN WITH PLAT TO CORRECT LOCATION OF THIS PROPERTY NO ACREAGE CHANGE MADE. * PARCEL 10 COMBINED PER OWNER & B.O.A. REQUEST. 12/15/93 * PARCEL 135B COMBINED PER OWNER & TAX ASSESSORS OFFICE

REQUEST. 7/8/97



Name On Return:	MAP OLD: 1509	BLOCK	PAR 001	SUB D	15-9	Block	Parcel	ID
Name On Deed:	NEW: 1505	Photo 135	Call No. A	Map				

Property Address:	Property Acquired From:
-------------------	-------------------------

Acquired By:	Deed Will	Approximate Date Acquired:	Recorded Yes No	D.B. Pg.	Size: (Dim. or Ac.)
--------------	-----------	----------------------------	-----------------	----------	---------------------

Bounded By:	N.	E.	W.
-------------	----	----	----


Date	Grantor (From)	Grantee (To)	D.B.	Pg.	Type	W.D. Cons.
5/79	HENRY, CARL	HENRY, ANNE W.	262	376	W	15 ⁰⁰

City	Q.M.D.	L.L.	Dimensions	Acreage 6 AC.			
				Return	Deed	Plat	Comp. Used

Subdivision	Block	Lot	Plat Book	Page
				93

Brief Legal Description: * 7-9-93 OWNER CAME IN WITH PLAT TO CORRECT LOCATION & ACREAGE FIGURE PER PLAT.

DELETE WITH OWNER'S PERMIT
 15-9-93
 A-103



FD-1 of 1

Name On Return:

Photo	Call No.

15-9		1D
Map	Block	Parcel

Name On Deed:

Property Address:

Property Acquired From:


Acquired By:	Deed Will	Approximate Date Acquired:	Recorded Yes No	D.B. Pg.	Size (Dim. or Ac.)
--------------	-----------	----------------------------	-----------------	----------	--------------------

Bounded By: N. S. E. W. 20' strip

Date	Grantor (From)	Grantee (To)	D.B.	Pg.	Type	W.D.Cons.
72	PRITCHETT, DALLAS	HENRY, CARL O. + ANNE	128	1068	1/0	640
10/28/71	HARRIS, LEROY	" " "	100	540	w/p	
3/9/68	GILLESPIE, HORACE + BEEDIE	" " "	100	204	w/p	

City	G.M.D.	L.D.	L.L.	Dimensions	Acreage 5.83 AC. ±				
		75	1080 1081		Return	Deed	Plat	Comp.	Used
						425			205
Subdivision					Block	Lot	Plat Book	Page	

Brief Legal Description: PRITCHETT DR.



Property Acquired From:
Acct. No. 135


Photo	Call No
-------	---------

15-5		135B
Map	Block	Parcel

Date	Grantor (From)	Grantee (To)	D.B.	Pg.	Type	W.D. Cons
?/?/96	ESTATE HENRY, ANNE W.	HENRY, THERESA ROBIN	2522	168	EX'S DEED	-0-
<p><i>DELETE & COMBINE WITH 135 PER DUTY ASSESSORS OFFICE 7/9/97</i></p>						

City	G.M.D.	L.D.	L.L.	Dimensions	Acreage				
		15	1080		Return	Deed	Plat	Comp.	Used
								6 ±	6 ±
Subdivision					Block	Lot	Plat Bk.	Page	
							4	93	

Brief Legal Description



Property Acquired From:
Acct. No.

Photo	Call No


15N05		136
Map	Block	Parcel

Date	Grantor (From)	Grantee (To)	D.B.	Pg.	Type	W.D.Cons
4/18/02	MEEK, Mary Lou	MEEK, CHARLES J. JR	9540	1016	DC	-0-

City	G.M.D.	L.D.	L.L.	Dimensions	Acreage 1.75 AC				
		15	1080		Return	Deed	Plat	Comp.	Used

Subdivision	Block	Lot	Plat Bk.	Page
			13	101

Brief Legal Description



Name On Return:	MAP OLD: 1509	BLOCK	PAR 001	SUB K	15-9		1K
Name On Deed:	NEW: 1505		Photo 136	Call No.	Map	Block	Parcel

Property Address:				Property Acquired From:			
Acquired By:	Deed _____ Will _____	Approximate Date Acquired:	Recorded Yes _____ No _____	D.B. _____ Pg. _____	Size: (Dim. or Ac.)		
Bounded By:	N.	S.	E.	W.			

Date	Grantor (From)	Grantee (To)	D.B.	Pg.	Type	W.D.Cons.
7-26-77	MEEK, CHARLES J.	MEEK, Pamela Ann	222	393	WD	0 -
1/79	MEEK, PAMELA ANN	MEEK, CHARLES J.	254	340	W	2 ⁰⁰
6/86	MEEK, CHARLES J. JR	MEEK, MARY LOU ²⁰⁰⁰	752 560	389 583	W	13 ⁶⁰

City	G.M.D.	L.D.	L.L.	Dimensions	Acreage 1.75 AC.				
		15	1080		Return	Deed	Plat	Comp.	Used

Subdivision	Block	Lot	Plat Book	Page
			13	101

Brief Legal Description:

510-583

B.P. @ W. Rd of RITCHIE DE 189' FROM Q of

BROWN RD. THENCE, S 28^o W 52', S 42^o W 99'

N 63^o W 11', S 26^o W 11', S 76^o E 19', S 44^o W 30', N 76^o W 133'

S 7^o W 23', N 82^o W 30', N 7^o E 107', N 89^o E 430',

S 83^o E 112', To. B. P.

Name On Return: MAP BLOCK PAR SUB
 OLD: 1509 001 A
 Name On Deed: NEW: 1505 137

15-9		1A
Map	Block	Parcel

Property Address: _____ Property Acquired From: _____

Acquired By: Deed Will _____ Approximate Date Acquired: _____ Recorded Yes No _____ D.B. Pg. _____ Size: (Dim. or Ac.)


Bounded By: N. _____ S. _____ E. _____ W. _____

Date	Grantor (From)	Grantee (To)	D.B.	Pg.	Type	W.D.Cons.
3/82	MACAULAY, BOBBIE P.	BRYANT, JANIE H. ^{DEMUS}	322	748	W	6.00
7/23/96	BRYANT, JANIE H. ^{DEMUS}	MATHENY, JUDITH	2456	106	W/D	35.00

City	G.M.D.	L.D.	L.L.	Dimensions	Acreage				
		15	1080		Return	Deed	Plat	Comp.	Used

Subdivision	Block	Lot	Plat Book	Page

Brief Legal Description:



Name On Return:

Name On Deed: **MACAULAY, BOBBIE P.**

Photo	Call No.
-------	----------

FD-1

15-9	2	1A
Map	Block	Parcel

Property Address:

Property Acquired From:

Acquired By:	Deed <input type="checkbox"/> Will <input type="checkbox"/>	Approximate Date Acquired:	Recorded Yes <input type="checkbox"/> No <input type="checkbox"/>	D.B. <input type="checkbox"/> Pg. <input type="checkbox"/>	Size: (Dim. or Ac.)
--------------	---	----------------------------	---	--	---------------------

Bounded By:	N.	S.	E.	W. 375
-------------	----	----	----	--------

200-376

Date	Grantor (From)	Grantee (To)	D.B.	Pg.	Type	W.D. Cons.
2/6/73	MACAULAY, Bobbie P. CREOR	MEEK, C.J. (GACT)	737	364	4/D	4 ⁶⁰
5/30/73	PATRICKETT, DALLAS	MEEK, GACT	143	345	4/D	1 ⁰⁰
	MACAULAY, Bobbie P.					

City	G.M.D.	L.D.	L.L.	Dimensions	Acreage 1/2 AC.				
					Return	Deed	Plat	Comp.	Used
						375			375
Subdivision					Block	Lot	Plat Book	Page	

Brief Legal Description:

24 SEP-107

B.P. W/S OF PATMERT RD (380) FROM E OF
BASCOMB RD. THENCE N76W 133', N77W 308', S72W 46',
N57W 119', S80W 175', N77E 51', N82E 152', N69E 63',
N48E (46) N24E (71) N24E (83) TO R.P.

Bilbie P. Macaulay

235/939 March 1978 S/D

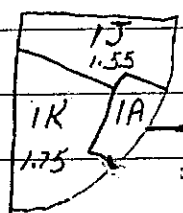
found parcel 1K
recorded nothing else
for this parcel 1A

Researched
May 1980

Macaulay says he
does not own anything
here


BT

see
plot
reference
for 1K
3/10/1



JACK
MACAULAY

Jan. 1976
plot



Property: Acquired From:
Acct. No.


Photo	Call No

15N05	*	138
Map	Block	Parcel

Date	Grantor (From)	Grantee (To)	D.B.	Pg.	Type	W.D. Cons
4/10/01	BANKERS TRUST COMPANY OF CALIFORNIA, N.A.	HENRY, THERESA ROBIN	4624	247	LTD E SPR. WTS	30.00

City	G.M.D.	L.D.	L.L.	Dimensions	Acreage				
					Return	Deed	Plat	Comp.	Used
		15	1080			1.29			1.29
Subdivision					Block	Lot	Plat	Bk.	Page

Brief Legal Description



Name On Return:	MAP	BLOCK	PAR	SUB	
	OLD: 1509		001	N	
Name On Deed:	NEW: 1505		138		

15-9		IN
Map	Block	Parcel

Property Address:		Property Acquired From:			
Acquired By:	Deed <input type="checkbox"/> Will <input type="checkbox"/>	Approximate Date Acquired:	Recorded Yes <input type="checkbox"/> No <input type="checkbox"/>	D.B. <input type="checkbox"/> Pg. <input type="checkbox"/>	Size: (Dim. or Ac.)
Bounded By:	N.	S.	E.	W.	

Date	Grantor (From)	Grantee (To)	D.B.	Pg.	Type	W.D. Cons.
7/8/2	MIMMS, CHARLES	MONTERDE, MOSES J.	325	727	W	23 ⁰⁰
12/18/3	MONTERDE, MOSES J. ^{4/2 set.}	MONTERDE, MILAGROS ^{4/2 set.}	377	639	W	-0-
3/6/01	MILAGROS MONTERDE, MOSES J. ^{1/2}	BANKERS TRUST COMPANY OF CALIFORNIA, N.A.	4536	136	DEED UNDER POWER	55.25

City	G.M.D.	L.D.	L.L.	Dimensions	Acreage				
					Return	Deed	Plat	Comp.	Used
		15	1080			1.29			1.29

Subdivision	Block	Lot	Plat Book	Page

Brief Legal Description:



Name On Return:				15-9		IN
Name On Deed:			Photo	Call No.	Map	Block Parcel
Property Address:			Property Acquired From:			
Acquired By:	Deed Will	Approximate Date Acquired:	Recorded Yes No	D.B. Pg.	Size: (Dim. or Ac.)	
Bounded By:	N.	S.	E.	W.		

Date	Grantor (From)	Grantee (To)			D.B.	Pg.	Type	W.D.Cons.			
11/80	PRITCHETT, DALLAS	MIMMS, CHARLES			295	618	W	16 ⁰⁰			
12/80	MIMMS, CHARLES	WATSON, JAMES			298	3	W	-0-			
4/81	WATSON, JAMES L.	MIMMS, CHARLES			302	189	W	5 ⁹⁰ +			
City		G.M.D.	L.D.	L.L.	Dimensions		Acreage				
			15	1080			Return	Deed	Plat	Comp.	Used
								1.29			
Subdivision					Block	Lot	Plat Book	Page			
Brief Legal Description:											

377-639

TO FIND B.P. E 41.1 OF 1080; S R/W OF
FRITCHETT RD. DUE SOUTH 285' TO B.P.
THENCE S 01E 231', S 76W 160', N 20W 105',
N 43W 206', TO S R/W OF HENRY DR. N 77E 42' ALONG
S R/W OF HENRY DR. N 57E 49', N 76E 21',
S 84E 226' TO B.P. 1.29 AC


Property
Acquired From:
Acct. No.

Photo	Call No
-------	---------

15-5	139
Map	Block
	Parcel

Date	Grantor (From)	Grantee (To)	D.B.	Pg.	Type	W.D. Cons
		SMITH, FRANK M.				
11/24/96	BASCOMB UNITED METHODIST CHURCH	u u u	2584	93	QC	o
1/22/02	SMITH, FRANK M.	FRANK M. II SMITH, FRANK M.	5088	23	QC	o

City	G.M.D.	L.D.	L.L.	Dimensions	Acreage			
		15	1080	*X .676 AC *X .686 AC	Return	Deed	Plat Comp.	Used
Subdivision					Block	Lot	Plat Bk.	Page
						TRACT 52		160
Brief Legal Description *X .004 AC ± USED FOR R/W PER 2003 DEED 6537-438. 2/2/04								
*X .004 AC USED FOR R/W PER 2006 DEED 8905-483. 8/18/06								



Name On Return: RD-1 W MAP: BLOCK PAR SUB
 OLD: 1509 001
 Name On Deed: PRITCHETT NEW: 1505 139

FD-1
15-9
 Map Block Parcel 1


Property Address: 1/2 OF BASCOMB RD. Property Acquired From:
 Acquired By: Deed Will Approximate Date Acquired: Recorded Yes No D.B. Pg. Size: (Dim. or Ac.)
 Bounded By: N. S. E. W.

Date	Grantor (From)	Grantee (To)	D.B.	Pg.	Type	W.D.Cons.
5/23/58	PRITCHETT, Henry	PRITCHETT, DALLAS	45	302	WD	
7/81	PRITCHETT, DALLAS	LESESNE, LARRY	308	438	W	6 ⁰⁰
11/26/96	LESESNE, LARRY	SMITH, FRANK M.	256	131	WD	29 ⁰⁰

City	G.M.D.	L.D.	L.L.	Dimensions	Return	Deed	Plat	Comp.	Used
	890	15	1080 1081	SOLD - 146 [±] LAC		60		59	59

Subdivision	Block	Lot	Plat Book	Page
32.36 7 96 AC ± 69 AC 23.36 AC		TRACT	52	1160

Brief Legal Description: ~~59~~ AC LK 1080, 1081 RD 15




Property Acquired From: 1	MAP	BLOCK	PAR	SUB	15-9		
Acct. No.	OLD: 15-9		1	R	Map	Block	Parcel 1R
	NEW: 1505		139	A			

Date	Grantor (From)	Grantee (To)	D.B.	Pg.	Type	W.D. Cons
3/93	LESESNE, LARRY R.	PIERCE GLENN BRIGGS, SARA A.	1423	291	W/D	15 ⁰⁰
5/12/94	Sara A. Briggs, Pierce Glenn	Smith, Frank M.	1837	72	WD	19 ⁹⁰
11/24/96	LESESNE, LARRY	SMITH, FRANK M.	2566	129	QC	-0-
11/26/96	BASCOMB UNITED METHODIST CHURCH	" " "	2584	93	QC	-0-
1/22/02	SMITH, FRANK M.	FRANK M. II SMITH, FRANK M.	5088	23	Q/C	0

City	G.M.D.	L.D.	L.L.	Dimensions	Acreeage	49 AC			
					Return	Deed	Plat	Comp.	Used
		15	1081					05	.5 ⁺

Subdivision	Block	Lot	Plat Bk.	Page
		TRACT 2	52	160

Brief Legal Description



Property Acquired From:
Acct. No.

Photo	Call No
-------	---------


15N05		14D
Map	Block	Parcel

Date	Grantor (From)	Grantee (To)	D.B.	Pg.	Type	W.D.Cons
4/18/07	MARY Lou MEER CHARLES J.	GLASGOW, PAMELA A.	954D	105	EX'S DEED	-0-

City	G.M.D.	L.D.	L.L.	Dimensions	Acreage	1.55 AC			
		15	1080		Return	Deed	Plat	Comp.	Used

Subdivision	Block	Lot	Plat Bk.	Page
			13	101

Brief Legal Description



Name On Return:	MAP OLD: 1509	BLOCK	PAR 001	SUB J	15-9		IJ
Name On Deed:	NEW: 1505		Photo 140	Call No.	Map	Block	Parcel

Property Address:				Property Acquired From:			
Acquired By:	Deed Will	Approximate Date Acquired:	Recorded Yes No	D.B.	Pg.	Size (Dim. or Ac.)	
Bounded By:	N.	S.	E.	W.			

Date	Grantor (From)	Grantee (To)	D.B.	Pg.	Type	W.D.Cons.
5/30/73	MACAULAY, BOBBIE P.	MEEK, JACK	143	345	W	—
76	"	"	197	171	W	—
A/B5	(EST) MEEK, JACK	see MEEK, MARY LOU	560 452	583 389	DA	—

City	G.M.D.	L.D.	L.L.	Dimensions	Acreage 1.55 ac.				
	890	15	1080		Return	Deed	Plat	Comp	Used
								1/4	1/2
Subdivision				Block	Lot	Plat Book	Page		


Brief Legal Description:

452-389

To Find B.P. S/w R/w of Bascomb Rd &
N/w R/w of Britchett Rd S/wxy 345,
N76W 133', S9W 23' To B.P. S7W 155',
S45E 62', S49W 63', S82W 252', S7W 51',
N60 175', N7E 119', S82E 307' To B.P.

Name On Return:		MAP	BLOCK	PAR	SUB	FD-1		
NEW: 1505		OLD: 1507	141		030	15-7		30
Name On Deed: BASCOMB		Property Address: 5/5 BASCOMB RD.			Property Acquired From:			
Acquired By:	Deed <input type="checkbox"/> Will <input type="checkbox"/>	Approximate Date Acquired:	Recorded Yes <input type="checkbox"/> No <input type="checkbox"/>	D.B. <input type="checkbox"/> Pg. <input type="checkbox"/>	Size: (Dim. or Ac.)			
Bounded By:	N.	S.	E.	W.				

Date	Grantor (From)	Grantee (To)			D.B.	Pg.	Type	W.D.	Cons.		
10/24/59	HUEY, Herbert Ross				54	12	WD				
10/2/59	?				54	16	WD				
11/19/62	REED, James Andrew				74	17	WD				
City		G.M.D.	L.D.	L.L.	Dimensions		Acreage 14.53				
		890 1224	15 31	1080 1045	XX 12.88 AC XX 12.98 AC		Return	Deed	Plat	Comp.	Used
		Subdivision			Block	Lot	Plat Book	Page			
Brief Legal Description: XX 0.25 AC USED FOR R/W PER 2003 DEED 6537-446. 2/2/09.											
XX 0.99 AC USED FOR R/W PER 2007 DEED 9640-310. 6/25/07											



Name On Dobbs, Glen
Return: Woodstock,

MAP BLOCK PAR SUB
OLD: 1507 002
NEW: 1505 143

FD-1 2
15.7 2
Map Block Parcel

Name On
Deed:

Property Address: 1/5 BASCOMB RD.

Property Acquired From:

Acquired Deed ___ Approximate Recorded Size:
By: Will ___ Date Acquired: Yes ___ No ___ D.B. ___ Pg. ___ (Dim. or Ac.)

Bounded By: N. S. E. W.

Date	Grantor (From)	Grantee (To)	D.B.	Pg.	Type	W.D. Cons.
11/26/43	HULEY, J. T.		14	545	WD.	
5/4/02	DOBBS, GLENN W. SR.	THE OLD MACKAY ROAD, L.P. THE CARMEL ROAD, L.P.	5328	487	OC'S	-0-

City	G.M.D.	L.D.	L.L.	Dimensions	Acreage				
out	890	15		43.73 AC	Return	Deed	Plat	Comp.	Used
				*6.02 AC	50	50	—	48	6.02

Subdivision	Block	Lot	Plat Book	Page
* PARCELS 143B (21.04 AC) & 143C (21.04 AC) SP. T. *** 13 AC OUT PER OWNER & TAX ASSESSORS REQUEST. 4/24/03		TRACTS 1, 2, 3	109	184

Brief Legal Description: * ADJUSTED ACREAGE PER QUD2 DEEDS 5328-483-487 10/21/02
L.L. 10/14 L.D. 2/25

* PARCEL 143A CONTAINED WITH THIS PARCEL PER OWNER & TAX ASSESSORS OFFICE REQUEST

4/16/02

MWC-2

14/345

2/86

6001

Property
 Acquired From: 143
 Acct. No.

Photo Call No


15N05 143A
 Map Block Parcel

Date	Grantor (From)	Grantee (To)	D.B.	Pg.	Type	W.D. Cons
6/5/01	DOBBS G.W. <i>ADA</i> DOBBS GLENN <i>MUSE</i>	BASCOMB UNITED METHODIST CHURCH	4617	175	GEN WD	0-
11/29/01	BASCOMB UNITED METHODIST CHURCH	DOBBS, G.W.	4915	96	Q/C	0

*THIS PARCEL AND COMBINED UP
 FOR OWNER'S TAX RECORDS 4/16/02*

City	G.M.D.	L.D.	L.L.	Dimensions	Acreage				
					Return	Deed	Plat	Comp.	Used
		15	1009 1080			18.274			18.27
Subdivision					Block	Lot	Plat Bk.	Page	

Brief Legal Description




Property Acquired From: 143
Acct. No.


Photo	Call No
-------	---------

15N05		143B
Map	Block	Parcel

Date	Grantor (From)	Grantee (To)	D.B.	Pg.	Type	W.D. Cons
5/4/02	DOBBS, GLENN W. SR	THE BASCOMB ROAD L.P.	5328	485	DC	-0-

City	G.M.D.	L.D.	L.L.	Dimensions	Acreage				
		15	1009, 1086		Return	Deed	Plat	Comp.	Used
		21	1045			21.039	21.039		21.04
Subdivision					Block	Lot	Plat	Bk.	Page
						TRACT 2		69	184
Brief Legal Description					* THIS PARCEL SPLIT OUT PER OWNER & TAX ASSESSORS REQUEST. 4/24/03				





Property Acquired From: 5
 Acct. No. NEW: 1505
 MAP BLOCK PAR SUB
 OLD: 1507

031 D
 144 C 11 10

15-7
 Map Block Parcel
 310

Date	Grantor (From)	Grantee (To)	D.B.	Pg.	Type	W.D. Cons
1/88	Mc LAUGHLIN, THOMAS	FINCHER, A. A.	684	475	W	- 0 -
12/89	FINCHER, A. A.	McLAUGHLIN, THOMAS F.	840	580	W	- 0 -
8/29/94	McLAUGHLIN, THOMAS F.	WHITE OAK PROPERTIES, L.P.	1911	138	W/D	528 ⁰⁰
11/17/06	WHITE OAK PROPERTIES, L.P.	HENDON/BRAND EAGLE DRIVE, LLC	9224	393	LTP W/D	5,500 ⁰⁰

City	G.M.D.	L.D.	L.L.	Dimensions	Acreage	Return	Deed	Plat	Comp.	Used
				936	26.89 AC ±					
		15	937	30.55 AC ±						
				938, 935	30.55 AC ±					
					35.2 AC ±					
					35.33 AC ±					
					66.24 AC ±					
					21 st DIST. 972					
					TRACTS I, II, III					

Brief Legal Description: SEE OVER FOR 94 TAX 45 AC ± USED FOR SPICER'S GROVE UNIT I 8/10/93
SEE 1993 DEEDS 1420/134 & 1550/241 IT COVERS ONLY PART OF SPICER'S GROVE & PARCELS
31A & 31C COMBINED PER OWNER & B.O.A. REQUEST. 1-6-99 & PARCELS & COMBINED PER 1994 DEED
 1911-133, 11-14-94

* 4.009 ACET USED FOR R/US PER 2005
DEED 7751-65. 4/28/05

* * ADJUSTED AVERAGE PER 2004 DEED
9224-393. 12/6/06

Property Acquired From:
Acct. No. 144

Photo Call No

15-5 144A
Map Block Parcel


Date	Grantor (From)	Grantee (To)	D.B.	Pg.	Type	W.D. Cons
1/6/95	WHITE OAK PROPERTIES	E. McLAUGHLIN PROPERTIES, INC.	2014	92	LTD W/D	2 TRACTS 590.00
8/29/94	McLAUGHLIN, THOMAS F.	WHITE OAK PROPERTIES, L.P.	2126	58	Corp. W/D	

REC 12-95
 1/11/95
 SPICERS
 8/29/95

City	G.M.D.	L.D.	L.L.	Dimensions	Acreage			
For		15	937 938		Return	Deed	Plat Comp.	Used
						7.68±		7.68±

Subdivision	Block	Lot	Plat Bk.	Page

Brief Legal Description



Property Acquired From:
Acct. No. 144

Photo	Call No
-------	---------

15-5		144B
Map	Block	Parcel

Date	Grantor (From)	Grantee (To)	D.B.	Pg.	Type	W.D. Cons
1/6/95	WHITE OAK PROPERTIES	MCLAUGHLIN PROPERTIES, INC.	2014	92	LTD W/D	2 TRACTS 590.59
8/29/94	MCLAUGHLIN THOMAS	WHITE OAK PROPERTIES L.P.		58	CORR W/D	


DELETED

THIS PARCEL GROWS UP FOR SPIERS GROUP 8/29/95

City	G.M.D.	T.P.	L.L.	Dimensions	Acreage				
For		15	938 1007		Return	Deed	Plat	Comp.	Used
						14.01			14.01
Subdivision					Block	Lot	Plat	Bk.	Page

Brief Legal Description

11



Property Acquired From: 144
Acct. No.

Photo	Call No
-------	---------


15N05	1440
Map	Block
	Parcel


Date	Grantor (From)	Grantee (To)	D.B.	Pg.	Type	W.D.Cons
2/14/01	WHITE OAK PROPERTIES L.P.	175 DOUGLASVILLE, LLC	4477	30	DEED OF EXCHANGE	0-
7/2/02	175 DOUGLASVILLE, LLC PALMETTO	CAPITAL CORPORATION	5367	443	DUP	579. ⁰⁰
8/23/02	CAPITAL CORPORATION	BEACH VIEW, LLC.	5471	174	GEN WD	660. ⁰⁰
6/11/04	BEACH VIEW, LLC	EAGLE DRIVE PROFESSIONAL PARK, LLC	7152	320	WD	507. ⁰⁰
3/3/05	WHITE OAK PROPERTIES L.P.	" " "	7762	377	WD	FOR .13 AC 31. ⁶⁰


City	G.M.D.	L.D.	L.L.	Dimensions	Acreage 2.22 AC				
		21	972	2.35 AC	Return	Deed	Plat	Comp.	Used
					3.22				3.22
Subdivision					Block	Lot	Plat	Bk.	Page

Brief Legal Description









31E

Property 15-6-1 MAP BLOCK PAR SUB
 Acquired From: 15-16 OLD: 15-7 31 E
 Acct. No. NEW: 1505 145

15-7		31A
Map	Block	Parcel

15-6-1=5A AC ± 15-1 NEW: 1505
 15-16-1B=12AC ± 21-20-47 2221K

Date	Grantor (From)	Grantee (To)	D.B.	Pg.	Type	W.D. Cons
5/88	WEST MILL JOINT VENTURE E	RIDGEWAY DEVELOPMENT A CORP.	710	415	LTD W/O	1489.00
8/90	RIDGEWAY DEVELOPMENT A CORP	THE NATIONAL STATE BANK ELIZABETH, N.J.	889	331	DUP	608.20
1/91	THE NATIONAL STATE BANK ELIZABETH, N.J.	SEVEN HUNDRED TOWNE LAKE PROPERTIES CORP	948	2104		2,160.00
11/91	SEVEN HUNDRED TOWNE LAKE PROPERTIES CORP	JOHN WIELAND HOMES, INC	1089	11	LTD W	1,260.00
REMA FOR UNIT 11/17/91						

City	G.M.D.	L.D.	L.L.	Dimensions	Acres	Return	Deed	Plat	Comp.	Used
WSP		15		864, 865, 866, 925, 926	76.71 ±					403.53 ±
		21		900, 901 * 31.21 AC ±						702 ±

Subdivision ~~27.61 AC~~ ~~17.3 AC~~ Block Lot Plat Bk. Page
 * REMAINING PORTION OF THIS PARCEL NOW SHOWS UP ON 15-6 & 21-21 OLD MAP #13 ± ± ± ± ± 713.5 AC ±

Brief Legal Description * FOR 93 TAX 25.24 AC USED FOR WELLESLEY S/W F/R/A THE SUMMIT AT TOWNE LAKE UNIT I. 7-27-92 FOR 94 TAX 13.23 AC USED FOR THE FAIRWAYS AT TOWNE LAKE UNIT IV. 2-11-93 REMAIND USED 0.03 AC MORE FOR REVISION OF LOT 121 OF WELLESLEY UNIT I. 7-13-93 (SEE OVER)

FOR 94 TAX 6.93 AC. USED FOR
WELLESLEY UNIT III. 8/19/93

FOR 94 TAX 10.96 AC. USED FOR
WELLESLEY UNIT IV. 8/19/93

AS OF 8/19/93

ACREAGE = 45.66 AC ±

7/14/94 14.40 AC. USED FOR Wellesley

3/10 Unit V-A. Acreage Remaining 31.21 AC.

** 1.6 AC USED FOR REVISION OF WELLESLEY UNIT
1/30/96 (39.61 AC. REMAINING)

** 12.31 AC USED FOR WELLESLEY UNIT V
7/12/96 (17.3 AC. REMAINING)

Acquired from: 15-6-1 = 5 AC ±

15-7-31 = 49.5 AC ±

15-16-18 = 12 AC ±

20-20-4 = 35.5 AC ±

MAP BLOCK PAR SUB
 Name On Return: RT 1 OLD: 1507 026
 Name On Deed: RHODES NEW: 1505 146

FD-1
 15.7 26
 Map Block Parcel


Property Address: NE 1/5 BASCOMB RD. Property Acquired From:
 Acquired By: Deed Will Approximate Date Acquired: Recorded Yes No D.B. Pg. Size: (Dim. or Ac.)
 Bounded By: N. S. E. W.


Date	Grantor (From)	Grantee (To)	D.B.	Pg.	Type	W.D. Cons.
2/10/68	DANIELS, EB.		94	327	W/D	4.80 RTT
11/7/01	ESTATE RHODES, AUSTON	CARSON, NANCY RUSKELL, CHANNING	6264	397	EXIS DEED	101.50

City	G.M.D.	L.D.	L.L.	Dimensions	Acreage <u>3.18 AC</u>				
	890	15	1079	X.97 AC	Return	Deed	Plat	Comp.	Used
							6.06		6.06
Subdivision					Block	Lot	Plat Book	Page	
Pyle, Daniels, Kaley & Freeman					-	III	4	114	
Brief Legal Description: <u>ADJUSTED ACREAGE PER 2001 DEED REC 8/14/03 6264-397. 9/17/03</u>									

REC 8/14/03


26
5






Name On Return:	MAP: 1507	BLOCK: 027	PAR: A	SUB: A	15-7	27A	
Name On Deed:	NEW: 1505	Phone: 147	Call No:		Map	Block	Parcel
Property Address:	Property Acquired From:						
Acquired By:	Deed Will	Approximate Date Acquired:	Recorded Yes No	D.B. Pg.	Size: (Dim. or Ac.)		
Bounded By:	N.	S.	E.	W.			


Date	Grantor (From)	Grantee (To)	D.B.	Pg.	Type	W.D.Cons.					
11-28-77	STEWART, LARRY & MYRA	LOWE, CHARLES K.	229	851	W	36 ⁶⁰					
7/79	LOWE, CHARLES K. & GAY Y.	PORTER, JENNIFER R.C. &	267	34	W	8 ⁸⁰ + 1/2 ac					
8/84	PORTER, JENNIFER R.C.	ABRAHAM, CATHY A. & DENNIS R.	417	235	W	27 ⁵⁰ + 1/2 ac					
City		G.M.D.	L.D.	LL.	Dimensions		Acreage				
			15	1079	X.79 Ac		Return	Deed	Plat	Comp.	Used
									002		002
Subdivision						Block	Lot	Plat Book	Page		
								12	115		
Brief Legal Description: X.03 AC USED FOR R/W PER 2006 DEED 8801-53 7/27/06											





Name On Return:	MAP: BLOCK: PAR: SUB: OLD: 1507	027	B	15-7		27B
Name On Deed:	NEW: 1505	Photo 148	Call No.	Map	Block	Parcel
Property Address:	Property Acquired From:					
Acquired By:	Deed _____ Will _____	Approximate Date Acquired:	Recorded Yes _____ No _____	D.B. _____ Pg. _____	Size: (Dim. or Ac.)	
Bounded By:	N.	S.	E.	W.		

Date	Grantor (From)	Grantee (To)	D.B.	Pg.	Type	W.D.Cons.		
8/78	STEWART, Construction	Wm. M. E. THORNE, LINDA L.	245	391	W	39 ⁹⁰		
3/29/04	LINDA L. THORNE, WILLIAM M. E.	HALE, TANYA L.	6966	333	WD	174.50		
4/20/04	HALE, TANYA L.	MICHAEL HALE, TANYA L. E.	7403	142	QC	-0-		
	City	G.M.D.	L.D.	L.L.	Dimensions	Acreage		
			15	1079	XX.92 AC X.94 AC	Return Deed Plat Comp Used		
	Subdivision				Block	Lot	Plat Book	Page
Brief Legal Description: X ADJUSTED ACREAGE PER 2004 DEED 1966-333 7/19/04								
XX .02 AC USED FOR R/W PER 2006 DEED 8773-345. 7/27/04								



Name On Return:		MAP: BLOCK PAR SUB OLD: 1507 027	15-7	27
Name On Deed:		NEW: 1505 P149 Call No.	Map	Block Parcel


Property Address:			Property Acquired From:		
Acquired By:	Deed Will	Approximate Date Acquired:	Recorded Yes No	D.B. Pg.	Size (Dim. or Ac.)
Bounded By:	N.	S.	E.	W.	

Date	Grantor (From)	Grantee (To)	D.B.	Pg.	Type	W.D. Cons.
6/79	THOMAS LARRY & STEWART, MYRA ANN ESTATE	MORTON W & THORNE, PEARL T.	264	737	W	39 ⁰⁰
10/4/03	THORNE, MORTON W.	THORNE, PEARL T.	6411	115	EX'S DEED	-0-
10/4/03	THORNE, PEARL T.	WATSON, CAROLYN J. & WILLARD L.	6411	118	WD	126 ⁹⁰

City	G.M.D.	L.D.	L.L.	Dimensions	Acreage 8.02				
		15	1079	.80 Act	Return	Deed	Plat	Comp.	Used

Subdivision	Block	Lot	Plat Book	Page

Brief Legal Description: ~~X~~ .02 AC USED FOR R/W PER 2006 DEED 8773-362. 7/27/06



Name On Return:

Photo.	Call No.

FD-1

15-7		27
Map	Block	Parcel

27
4

Name On Deed: STEWART, William H.

Property SW Address: 1/5 BASCOMB RD.

Property Acquired From:

Acquired By:	Deed Will	Approximate Date Acquired:	Recorded Yes No	D.B. Pg.	Size (Dim. or Ac.)
--------------	-----------	----------------------------	-----------------	----------	--------------------


Bounded By:	N:	S:	E:	W:
-------------	----	----	----	----

Date	Grantor (From)	Grantee (To)	D.B.	Pg.	Type	W.D. Cons.
8/27/67	BANK OF WOODSTOCK		86	54	QCD	
1-5-77	Stewart, Wm. H.	Stewart, Larry & Myra	230 209	176 757	WD WD	500
11-28-77	Stewart, Larry & Myra	Stewart, Larry & Myra Lowe, Charles K. & Gayl	224	851	W	3660

City	G.M.D.	LD.	LL.	Dimensions	Acreage .8 Ac. ±				
					Return	Deed	Plat	Comp.	Used
	890	15	1079					76	1.6

Subdivision	Block	Lot	Plat Book	Page

Brief Legal Description: 1.6 Ac LL 1079 LD 15



MAP		BLOCK	PAR	SUB
Property	OLD: 1507	028		
Acquired From:	NEW: 1505	Pho 150	Call No	
Acct. No.				

15-7		28
Map.	Block	Parcel

Date	Grantor (From)	Grantee (To)	D.B.	Pg.	Type	W.D. Cons
11/85	BARRETT, MARY COX	"SEE BACK OF THIS CARD"	500	104	QL	-0-

City	G.M.D.	L.D.	L.L.	Dimensions	Acreage <u>.50 AC</u>				
		15	1079	X 40 AC ±	Return	Deed	Plat	Comp.	Used
						<u>84</u>			<u>84</u>

Subdivision	Block	Lot	Plat Bk.	Page

Brief Legal Description X .02 AC USED FOR R/W PER 2006 DEED 8773-357. 7/27/06

KENNETH WAYNE BARRETT 1/4 INT
MORRIS EDWARD BARRETT 1/4 INT
MILDRED PAULETTE LUNCEFOOD 1/4 INT
LINDA ELAINE MADDOX 1/4 INT

Name On Return: Pritchett, L.H.
Woodstock, Ga.

Photo	Call No.
-------	----------

FD-1
15-7
Map Block Parcel
28
3

Name On Deed:

Property Address: SW/5 BASCOMB RD.

Property Acquired From:

Acquired By: Deed Will Approximate Date Acquired: Recorded Yes No D.B. Pg. Size (Dim. or Ac.)

Bounded By: N. S. E. W.

Date	Grantor (From)	Grantee (To)	D.B.	Pg.	Type	W.D. Cons.
8/23/63	STEWART, Ozella.		70	345	WD	
4/22/74	PRICHETT, Lewis	BARRETT, SAMUEL PAUL	162	439	W	150
2/81	BARRETT, SAMUEL PAUL	"SEE BACK OF CARD"	326 312	373 256	Exec	377 -0-

City	G.M.D.	L.D.	L.L.	Dimensions	Acreage 0.5				
out	890	15	1079		Return	Deed	Plat	Comp.	Used
					1			43	1.3 AC

Subdivision	Block	Lot	Plat Book	Page

Brief Legal Description: ~~1.3 AC~~ LL 1079 LD 15
0.5 AC

~~BARRETT, MARY GOT~~

~~1/5 int.~~

~~BARRETT,~~

~~KENNETH WAYNE~~

~~1/5 int.~~

~~BARRETT,~~

~~MARRIS EDWARD~~

~~1/5 int.~~

~~LUCASARO,~~

~~MILDRED FAYENE~~

~~1/5 int.~~

~~MADDOX,~~

~~LINOR ELAINE~~

~~1/5 int.~~

Cac 2-8-84

Property Acquired From:	MAP OLD: 1507	BLOCK	PAR 029	SUB	15-7		29
Acct. No.	NEW: 1505		Photo 151	Call No	Map	Block	Parcel


Rec 12/28/92

Date	Grantor (From)	Grantee (To)	D.B.	Pg.	Type	W.D. Cons
7/80	BATES, HATTIE B. ^{estote}	Bates, Charles L.	384 Per	468	QCD '84 Tax Return and	
5/90	SHEILA JOYCE BATES, RHONDA LEE	SIMPSON, SHARON T.	870	546	W	8.00
12/28/92	SIMPSON, SHARON TERESA	SIMPSON, CLAUDE E.	1383	195	Qc	-0-
2/26/01	SIMPSON, CLAUDE E.	SIMPSON, CHRISTOPHER	4468	143	WD	72.00

City	G.M.D.	L.D.	L.L.	Dimensions	Acreage 40 AC				
	890	15	1079	210 x 200 x 230	Return	Deed	Plat	Comp.	Used

Subdivision	X.45 AC ±	Block	Lot	Plat Bk.	Page
-------------	-----------	-------	-----	----------	------

Brief Legal Description ~~X.03 AC~~ USED FOR R/W PER 2006 DEED 8905-479. 8/18/06



70-345

FD-1

Name On Return: ~~Bates, Mrs. Hattie~~
~~Woodstock, Ga. R-1~~

Photo Call No.

15-7 29
Map Block Parcel

Name On Deed:

Property Address: ^{SW} 1/2 BASCOMB RD.

Property Acquired From:

Acquired By: Deed Will

Approximate Date Acquired:

Recorded Yes No

D.B. Pg.

Size: (Dim. or Ac.)

Bounded By:

N.

S.

E.

W.

Date	Grantor (From)	Grantee (To)	D.B.	Pg.	Type	W.D.	Cons.			
1/22/54	PRITCHETT, JESS et al		54	392	WO.					
		Bates, Mrs. Hattie								
4-22-74	PRITCHETT, JESS et al	Bates, Mrs. Hattie	162	439	WO	1	50			
	City	G.M.D.	L.D.	L.L.	Dimensions	Acreage				
	out	890	15	1079	210 x 200 230	Return	Deed	Plat	Comp.	Used
	Subdivision					Block	Lot	Plat Book	Page	
Brief Legal Description: ^{4/4} LL 1079 LD 15										

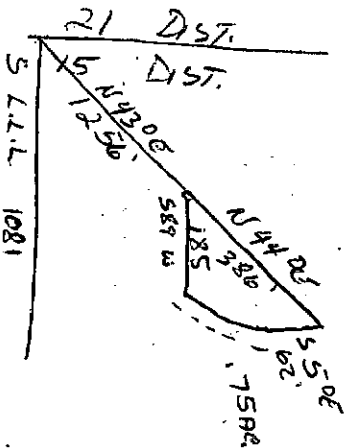
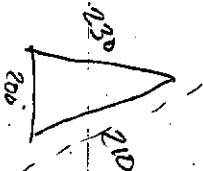
~~1374~~

1374/95

DEC. 30 1992

REA. 1-15-93

RE



Name On Return:	MAP	BLOCK	PAR.	SUB
	OLD: 1507		024	
Name On Deed:	NEW: 1505		Photo	Call No.
			152	

FD-1

15-7		24
Map	Block	Parcel

Property Address:		Property Acquired From:			
Acquired By:	Deed Will	Approximate Date Acquired:	Recorded Yes No	D.B. Pg.	Size: (Dim. or Ac.)
Bounded By:	N.	S.	E.	W.	

Date	Grantor (From)	Grantee (To)	D.B.	Pg.	Type	W.D.Cons.
7-25-75	Horton, Louis Frank	HARALSON, Wade H. Jr.	183	464	W	3390
5/81	HARALSON, WADE H. JR.	HARALSON, CAROLYN PORTER	304	458	W	-0-
1/28/02	HARALSON, CAROLYN PORTER	MOORE, BETTY A. MOORE, RONNIE J.	5087	145	WD	12300

City	G.M.D.	L.D.	L.L.	Dimensions	Acreage					
					Return	Deed	Plat	Comp.	Used	
		15	1079	*.74 AC ± *.75 AC ±						
Subdivision				Block	Lot	Plat Book	Page			
									Part II	4

Brief Legal Description: ~~X~~.007 AC USED FOR R/W PER 2007 DEED 4080-145.6/20/07
~~X~~.026 AC ± USED FOR R/W PER 2004 DEED 6841-1. 7/19/04 ~~X~~.026 AC USED FOR R/W PER 2006 DEED 9137-304. 10/23/06



Name On Return:

Name On Deed: DANIELS, Dr. E.B. III.

Property Address: SE 1/5 PUTNAM FERRY RD.

Property Acquired From:

Acquired By: Deed Will Approximate Date Acquired: Recorded Yes No D.B. Pg. Size: (Dim. or Ac.)

Bounded By: N. S. E. W.

Photo Call No.

FD-1 15.7 24 Map Block Parcel 7

Date	Grantor (From)	Grantee (To)	D.B.	Pg.	Type	W.D. Cons.
2/24/67	REED, James A.		89	336	WD	?
12-28-70	DANIELS, E.B. et al	PEARSON, Carol Horton	112	329	WD	2.70 RTT
1972		HORTON, LOUIS FRANK	124	45	WD	2.00

City	G.M.D.	L.D.	L.L.	Dimensions	Acreage				
					Return	Deed	Plat	Comp.	Used
	890	15	1079	105.7 x 190.7 162 x 145			70.51		70.51

Subdivision	Block	Lot	Plat Book	Page
Pyle, Daniels, Kaley, & Freeman	—	Part II II-1	4	144

Brief Legal Description:


Ed. Daniels

89/336

Property Acquired From:	MAP OLD: 1507	BLOCK	PAR: 025	SUB
Acct. No.	NEW: 1505	Photo 153	Call No	

15-7		25
Map	Block	Parcel

Date	Grantor (From)	Grantee (To)	D.B.	Pg.	Type	W.D. Cons
9/88	KATHRYN A. & MARLIN L. CHILDERS	NASH, MELVIN S.	743	538	DUP	-
7/90	MONTERDE, MOSES J.	STATESMAN BANK FOR SAVINGS	949	143	DUP	61.90
7/90	STATESMAN BANK FOR SAVINGS	SECRETARY OF HOUSING & URBAN DEVELOPMENT	3872 949	142 146	DUP W	-0-
8/16/90	C. ISNEROS, HENRY G.	BRUMMEL, HOWARD A.	3872 2483	3 205	OC W/D	64.00
6/23/98	BRUMMEL, HOWARD A.	MATHEWS, AUDRA C. CUSTODY	3184	284	W/D	129.90
City		G.M.D.	L.D.	L.L.	Dimensions	Acreage
			15	1079		
Subdivision			Block	Lot	Plat Bk.	Page
Brief Legal Description						



Name On Return:

Photo Call No.

15-7 25
 Map Block Parcel

Name On Deed:

Property Address:

Property Acquired From:

Acquired By: Deed Will: Approximate Date Acquired: Recorded Yes No: D.B. Pg.: Size: (Dim. or Ac.)


Bounded By: N. S. E. W.

Date	Grantor (From)	Grantee (To)	D.B.	Pg.	Type	W.D.Cons.
8/80	MONTERDE, MOSES J. ^{1/2 int.}	MONTERDE, MILAGROS ^{1/2 int.}	291	527	W	-0-
7/83	MONTERDE, MOSES J. ^{1/2} MONTERDE	NASH, MELVIN S.	357	318	W	3 ⁸⁰ +
424-86	Nash, Melvin S.	Childers, Marlin ^{Kathryn A.}	530	563	WO	28.62

City	G.M.D.	L.D.	L.L.	Dimensions	Acreage				
		15	1079		Return	Deed	Plat	Comp.	Used

Subdivision	Block	Lot	Plat Book	Page

Brief Legal Description:



Name On Return:

Photo	Call No.

15-7		25
Map	Block	Parcel

Name On Deed:


Property Address:

Property Acquired From:

Acquired By:	Deed <input type="checkbox"/> Will <input type="checkbox"/>	Approximate Date Acquired:	Recorded Yes <input type="checkbox"/> No <input type="checkbox"/>	D.B. <input type="checkbox"/> Pg. <input type="checkbox"/>	Size: (Dim. or Ac.)
--------------	---	----------------------------	---	--	---------------------

Bounded By:	N.	S.	E.	W.
-------------	----	----	----	----

Date	Grantor (From)	Grantee (To)	D.B.	Pg.	Type	W.D. Cons.		
4-16-76	BLACK, RALPH L.	GASTLEY, SARAH L.	198	327	W	2		
6-6-77	GASTLEY, SARAH L.	BLACK, RALPH L.	220	731	W	1 ²⁰		
8/80	BLACK, RALPH L.	MONTERDE, MASES J.	291	270	W	60 ⁶⁰		
	City	G.M.D.	L.D.	L.L.	Dimensions	Acreage		
		890	15	1079		Return Deed Plat Comp. Used		
	Subdivision				Block	Lot	Plat Book	Page
Brief Legal Description: NE/S BASCOMBE ROAD								
SURVEYED 6-30-75 KENCO ENG. & SURVEYING CO.								



FD-1
 15-7 25
 Map Block Parcel

Name On Return: Stewart, Larry & Myra
 Woodstock, Ga.
 Name On Deed:

Photo Call No.

Property Address: NE 1/5 BASCOMB RD.

Property Acquired From:


Acquired By: Deed Will Approximate Date Acquired: Recorded Yes No D.B. Pg. Size: (Dim. or Ac.)

Bounded By: N. S. E. W.

Date	Grantor (From)	Grantee (To)	D.B.	Pg.	Type	W.D.Cons.
12/1/75 7/5/66	BANK OF WOODSTOCK		97	105	QCD	
4/30/75	Stewart, Myra	Mason, Larry	183	70	W	-
12/4/75	Mason, Larry	Blocke, Ralph L.	190	143	W	100

City	G.M.D.	L.D.	L.L.	Dimensions	Acreage 0.6 AC				
in	890	15	1079		Return	Deed	Plat	Comp.	Used
								15	15
Subdivision					Block	Lot	Plat Book	Page	

Brief Legal Description:



MAP BLOCK PAR SUB

Name On Return:

OLD: 1507

024 D

15-7 24D

Name On Deed:

NEW: 1505

1540 Call No.

Map Block Parcel

Property Address:

Property Acquired From:

Acquired By: Deed Will

Approximate Date Acquired:

Recorded Yes No

D.B. Pg.

Size: (Dim. or Ac.)

Bounded By:


N. S. E. W. 15

Date	Grantor (From)	Grantee (To)	D.B.	Pg.	Type	W.D. Cons.
72		PARK, Howard & Anne	122	311	W	-

City	G.M.D.	L.D.	L.L.	Dimensions	Acreege
		15	1079	part of 155	760

Subdivision	Block	Lot	Plat Book	Page

Brief Legal Description:



Property	MAP	BLOCK	PAR	SUB
Acquired From:	OLD: 1507		024	A
Acct. No.	NEW: 1505		PH155	Call No

15-7		24A
Map	Block	Parcel


* 12/17/90

Date	Grantor (From)	Grantee (To)	D.B.	Pg.	Type	W.D. Cons
2/88	Mims, Shirley Jean	Mims, Charles E.	Per Agreement		Divorce	
11/93	Mims, CHARLES	CAROLYN J. WATSON; WILLARD L.	3701 1700	352 88	Coll W.	-0- 58 ⁰⁰
9-15-97	Watson, Willard L.	Watson, Carolyn J.	2916	48	AC	-0-

City	G.M.D.	L.D.	L.L.	Dimensions	Acreage	.79 AC		
		15	1079		Return	Deed	Plat	Comp. Used

Subdivision	Block	Lot	Plat Bk.	Page

Brief Legal Description



Name On Return:

Photo	Call No.

15.7		24A
Map	Block	Parcel

Name On Deed:

Property Address:

Property Acquired From:

Acquired By:	Deed Will	Approximate Date Acquired:	Recorded Yes No	D.B. Pg.	Size: (Dim. or Ac.)
--------------	-----------	----------------------------	-----------------	----------	---------------------


Bounded By:	N.	S.	E.	W.
-------------	----	----	----	----

Date	Grantor (From)	Grantee (To)	D.B.	Pg.	Type	W.D. Cons.
75	PARKS, Howard & Dianne	FAIN, Larry & Shirley	179	263	W	—
8/78	FAIN, LARRY & SHIRLEY	RHODES, AUSTON & JETTIE R.	244	295	W	10 ⁹⁰ / ₁₀₀
9/86	RHODES AUSTON	MIMS, SHIRLEY JEAN	567	371	W	25 ⁰⁰ / ₁₀₀

City	G.M.D.	L.D.	L.L.	Dimensions	Acreage				
		15	1015		Return	Deed	Plat	Comp.	Used

Subdivision	Block	Lot	Plat Book	Page

Brief Legal Description:



Name On Return: Holly Springs, Ga.

Photo Call No.

FBI

157		24-A
Map	Block	Parcel

Name On Deed: ANDERSON, Carl W.

Property Address: NE 15 BASCOMBE RD.

Property Acquired From:

Acquired By: Deed Will Approximate Date Acquired: _____ Recorded Yes No D.B. Pg. Size: (Dim. or Ac.)

Bounded By: N. _____ S. _____ E. _____ W. _____

Date	Grantor (From)	Grantee (To)	D.B.	Pg.	Type	W.D. Cons.
4-30-68	DOES, Glenn, W. Jr.		99	195	W/D	120/1279

10-6-71	ANDERSON, C.W. et al	ANDERSON, Katherine C.	111	44	W/D	3
--------------------	---------------------------------	-----------------------------------	----------------	---------------	----------------	--------------


10-19-71	ANDERSON, KATHERINE C.	PARKS, HOWARD T. & DIANNE	122 117	311 269	W/D	25.00 per
----------	------------------------	---------------------------	------------	------------	-----	--------------

City	G.M.D.	L.D.	L.L.	Dimensions	Acreage 1+				
					Return	Deed	Plat	Comp.	Used
	890	15	1079			DIM	.77	.77	

Subdivision	Block	Lot	Plat Book	Page

Brief Legal Description: .77 AC LL 1079
LD 15

Comp from Deeds



FD-1 out 24# D
15-7 240

Name On Return:

Photo	Call No.

15-7		240
Map	Block	Parcel

Name On Deed:

Property Address:

Property Acquired From:


Acquired By:	Deed Will	Approximate Date Acquired:	Recorded Yes No	D.B. Pg.	Size: (Dim. or Ac.)
--------------	-----------	----------------------------	-----------------	----------	---------------------

Bounded By:	N.	S.	E.	W.
-------------	----	----	----	----

Date	Grantor (From)	Grantee (To)	D.B.	Pg.	Type	W.D.Cons.
72	ANDERSON, KATHERINE C.	PARKS, Howard T. + DIANNE S.	122	311	W/D	100
		delete & w				
		24#				

City	G.M.D.	L.D.	L.L.	Dimensions	Acreage				
					Return	Deed	Plat	Comp.	Used
		15	1079	105 X 175 IRR					
Subdivision					Block	Lot	Plat Book	Page	

Brief Legal Description:



Name On Return:	MAP	BLOCK	PAR	SUB	15-7	24E	
	OLD: 1507	024	E				
Name On Deed:	NEW: 1505	F156	Call No.		Map	Block	Parcel

Property Address:			Property Acquired From:			
Acquired By:	Deed Will	Approximate Date Acquired:	Recorded Yes No	D.B.	Pg.	Size: (Dim. or Ac.)
Bounded By:	N.	E.			W.	

Date	Grantor (From)	Grantee (To)	D.B.	Pg.	Type	W.D. Cons.
5-23-77	PITTSBURGH, PA. D. A. DEWITT	CHARLES E. DEWITT	217	776	W	180

DELETING & COMBINING
 WITH 1505
 OWNER R. B. DEWITT
 OFFICE REQUEST
 9-1-77

City	G.M.D.	L.D.	L.L.	Dimensions	Acreage				
		15	1079		Return	Deed	Plat	Comp.	Used
								0.56	
Subdivision					Block	Lot	Plat Book	Page	

Brief Legal Description:

SECRET
NO. 100-447000

Name On Return:	MAP	BLOCK	PAR	SUB	15-7	24F	
	OLD: 1507		024	F			
Name On Deed:	NEW: 1505		1570	Call No.	Map	Block	Parcel

Property Address:			Property Acquired From: 24B			
Acquired By:	Deed Will	Approximate Date Acquired:	Recorded Yes No	D.B. Pg.	Size (Dim. or Ac.)	
Bounded By:	N.	S.	E.	W.		


SEE 1988 178 DC

Date	Grantor (From)	Grantee (To)	D.B.	Pg.	Type	W.D. Cons.
1/79	PITTS, W. H. JR.	FAIN, LARRY & SHIRLEY	256	676	W	3 ⁰⁰
8/79	FAIN, LARRY E. & SHIRLEY	BISHOP, MARK & DEBBIE	268	269	W	4 ⁰⁰
7/84	BISHOP, MARK & DEBBIE	BISHOP, DEBBIE	411	185	W	0- ⁰⁰

City	G.M.D.	L.D.	L.L.	Dimensions	Acreage				
		15	1079	*16.43 AC 131 x 154	Return	Deed	Plat	Comp.	Used

Subdivision	Block	Lot	Plat Book	Page

Brief Legal Description: * PARCELS 160, 160A, 160B, COMBINED PER OWNER & TAX ASSESSORS REQUEST. 2/20/07




Property Acquired From:
Acct. No.

Photo	Call No
-------	---------

15N05 Map	Block	158 Parcel
--------------	-------	---------------

Date	Grantor (From)	Grantee (To)	D.B.	Pg.	Type	W.D. Cons
8/22/02	GODWIN, EUGENE M.	GODWIN, PATRICIA M.	59169	393	Q/c	Ø

City	G.M.D.	L.D.	L.L.	Dimensions	Acreage	ACE			
		15	1079	*.98 AC ±	Return	Deed	Plat	Comp.	Used
Subdivision					Block	Lot	Plat Bk.	Page	
Brief Legal Description					*.02 AC USED FOR R/W PER 2006 DEED 8822-437 7/27/06				



MAP BLOCK PAR SUB
 OLD: 1507 024 C
 NEW: 1505 P158 Coll No.

F121
 15-7 24c
 Map Block Parcel

Name On Return:
 Name On Deed:

Property Address: Property Acquired From:
 Acquired By: Deed Will Approximate Date Acquired: Recorded Yes No D.B. Pg. Size: (Dim. or Ac.)
 Bounded By: N. S. E. W.

Date	Grantor (From)	Grantee (To)	D.B.	Pg.	Type	W.D. Cons.
3/13/73	BJORK, GLEN O, Sr.	BJORK, GLEN O, Jr + BEVERLY M	138	557	WD	
1/25/74	COBB - FEDERAL	WILSON, ORLANDO	157	57	W	15 ⁵⁰
2-12-75	Wilson, Orlando	Godwin, Eugene M. + Patricia ^{M.}	176	250	WD	3 ¹⁰

City	G.M.D.	L.D.	L.L.	Dimensions	Acreage				
					Return	Deed	Plat	Comp.	Used
									1
Subdivision					Block	Lot	Plat Book	Page	

Brief Legal Description:



Name On Return:	MAP OLD: 1507	BLOCK	PAR 024	SUB G	15-7		24B
Name On Deed:	NEW: 1505		159	Call No:	Map	Block	Parcel

Property Address:	Property Acquired From: 24B
-------------------	-----------------------------

Acquired By:	Deed Will	Approximate Date Acquired:	Recorded Yes No	D.B. Pg.	Size (Dim. or Ac.)
--------------	-----------	----------------------------	-----------------	----------	--------------------


Bounded By:	N.	E.	W.
-------------	----	----	----

Date	Grantor (From)	Grantee (To)	D.B.	Pg.	Type	W.D. Cons.
10/80	PITTSBURGH	CHARLEY E.	298	941	W	5 ⁸⁰
6/91	"	CHARLES E.	300	630	Re-recorded	
	"	CHARLES E.	308	23	W	3 ⁵⁰

DELETED WITH 1515 B.O.A. OWNER'S B.O.A. OFFICE REQUEST

City	G.M.D.	L.D.	L.L.	Dimensions	Acreage 2.1 AC ±				
		15	1079		Return	Deed	Plat	Comp.	Used
								1.7	1.7 ±
Subdivision					Block	Lot	Plat Book	Page	

Brief Legal Description:




MAP - BLOCK PAR - SUB -
 Property Acquired From: OLD: 15-7 24 B
 Acct. No. NEW: 15-05 160

15-7		24B
Map	Block	Parcel

REC. 3/15/06 Wednes April 2000

Date	Grantor (From)	Grantee (To)	D.B.	Pg.	Type	W.D. Cons	
2/84	Pitts, W. H. Jr.	SUNMEY, GENE & RONDA	387	396	W	8 ⁰⁰	
7/84	SUNMEY, GENE & RONDA	MIMS, CHARLES	410	485	W	10 ⁰⁰	
4/11/84	MIMS, CHARLES E.	MIMS, DEBBIE	1798	236	QC	0-	
10/29/98	MIMS, DEBBIE	MIMS, THOMAS GREG	3514	338	QC	5.00	
10/98	RHODES, AL STONER	MIMS, " "	3619	49	W	5 ⁰⁰ tracts	
9/4/04	MIMS, THOMAS GREG	MIMS, DEBBIE	XB631	269	QC	-0-	
City		G.M.D. L.D.	L.L.	Dimensions	Acreage		
D WETH		15	1079	5.71 AC ± XX 3.88 AC	Return	Deed	Plat Comp.
Subdivision		3.56 AC ±		Block	Lot	Plat Bk.	Page
* NO LEGAL DESCRIPTION							
Brief Legal Description Both 1984 deeds cover 4 parcels. Didnt make sense. Only this one changed. * PARCELS 15-7-24E & 24G COMBINED PER OWNER & B.D.A. OFFICE REQUEST 9-1-93 ** ADJUSTED ACREAGE PER 1998 DEED 3514-338. 5/4/99 NO DESCR-							



FD-1

Name On ~~150 Suburton Dr. N.E.~~
Return: ~~KENNESAW, GA.~~

Photo	Call No.
-------	----------

15-7		24-B
Map	Block	Parcel

Name On Deed: BJORK, Glen O. Jr. & Sr.

Property Address: SE 1/8 PUTNAM FORD RD.

Property Acquired From:

Acquired By:	Deed <input type="checkbox"/> Will <input type="checkbox"/>	Approximate Date Acquired:	Recorded Yes <input type="checkbox"/> No <input type="checkbox"/>	D.B. <input type="checkbox"/> Pg. <input type="checkbox"/>	Size: (Dim. or Ac.)
--------------	---	----------------------------	---	--	---------------------

Bounded By:	N.	S.	E.	W.
-------------	----	----	----	----

Date	Grantor (From)	Grantee (To)	D.B.	Pg.	Type	W.D. Cons.
6-7-69	DANIELS, Eb et al		101	438	WD	4⁵⁰/_{RTT}
12/27/73	BJORK, GLEN O., Jr &	BJORK, GLEN, SR.	155	168	WD	
5/74	BJORK, GLEN SR.	PITTS, W.H., Jr.	164	9	W	15 ⁵⁰
	City	G.M.D.	L.D.	L.L.	Dimensions	1.3 AC ± Acreage 3.52 3.02
		890	15	1079		Return Deed Plat Comp Used
						DIM 488 488
	Subdivision	Block	Lot	Plat Book	Page	
	Pyle, Daniels Kaley, Freeman	—	Part II	4	114	
Brief Legal Description: 4.88 AC LL1079						
LD 15						

1800 1578
2000 2000

Property Acquired From: **160**
 Acct. No.

Photo Call No


15ND5 **16DA**
 Map Block Parcel

REC
12/19/05

Date	Grantor (From)	Grantee (To)	D.B.	Pg.	Type	W.D. Cons
9/4/04	MIMS, THOMAS GREG	MIMS, DEBBIE	8435	132	WD	2 TRACTS -0-

I DELETE & COMBINE WITH 157 PER OWNER REQUEST 8/20/07
 WITH 157 PER OWNER REQUEST 8/20/07

City	G.M.D.	B.D.	L.F.	Dimensions	Acreage				
					Return	Deed	Plat	Comp.	Used
			15	1079 X .41 AC		.44			.44
					Block	Lot	Plat Bk.	Page	
						TRACT			
Brief Legal Description: X .03 AC USED FOR R/W PER 2006 DEED 8822-425. 7/27/06									



Property Acquired From: <i>1120</i>
Acct. No.

Photo	Call No
-------	---------


<i>15ND5</i>	<i>160B</i>
Map	Block
	Parcel

REC
12/19/05

Date	Grantor (From)	Grantee (To)	D.B.	Pg.	Type	W.D. Cons
<i>9/4/04</i>	<i>MIMS, THOMAS GREG</i>	<i>MIMS, DEBBIE</i>	<i>8435</i>	<i>132</i>	<i>WD</i>	<i>2 TRACTS - 0 -</i>

DELETE & COMBINE WITH 157 PER OWNER REQUEST 2/20/07


City	S.M.D.	L.O.	L.L.	Dimensions	Acreage				
					Return	Deed	Plat	Comp.	Used
						<i>1.71</i>			<i>1.71</i>
Subdivision					Block	Lot	Plat Bk.	Page	
						<i>TRACT 2</i>			
Brief Legal Description									



P. No. Acquired From: Auct. No.	MAP OLD: 1507	BLOCK	PAR 023	SUB	15-7	Block	23	Parcel
	NEW: 1505	F1610	Call No					

Date	Grantor (From)	Grantee (To)	D.B.	Pg.	Type	W.D. Cons
4/91	WEAVER, KENNETH G.	FIRST COMMUNITY BANK OF CHEROKEE	972	76	DUP	^{2 PARCELS} 366.70
3/22/93	FIRST COMMUNITY BANK OF CHEROKEE	WILLIS, JOSEPH L.	2276 1431	318 78	COBK QC	-0-
3/22/93	WILLIS, JOSEPH L.	LOIS J. WILLIS, JOSEPH L. E	2278 1431	302 90	COBK QC	-0-
7/18/95	WILLIS, JOSEPH L.	WILLIS, LOIS J.	2278 2150	302 40	COBK W/D	-0-
10/22/96	WILLIS, LOIS J.	BETTY A. MOORE, RONNIE J. E	2529	95 97	QC W/D	377.50

City	G.M.D.	L.D.	L.L.	Dimensions	Acreage 12.9 AC. E				
		15	1079	12.82 AC	Return	Deed	Plat	Comp.	Used
Subdivision					Block	Lot	Plat Bk.	Page	
							4	114	
							34	116	
Brief Legal Description * PARCEL 1603 COMBINED PER 1996 DEEDS							52	115	
2529-95 & 97 E PER PLAT 52115. 12/23/96 ** .079 AC USED FOR R/W PER 2006 DEED									
9137-293 10/23/06									



Name On Hegeudus, Louis T.
 Return: Woodstock, Ga. R-1
 Name On Deed:

Photo Call No.

FD-1
 15.7 23
 Map Block Parcel

Property Address: *SE 1/5 PUTNAM FERRY RD.*

Property Acquired From:

Acquired By: Deed Will Approximate Date Acquired: Recorded Yes No D.B. Pg. Size: (Dim. or Ac.)

Bounded By: N. S. E. W.


Date	Grantor (From)	Grantee (To)	D.B.	Pg.	Type	W.D. Cons.
<i>2/10/68</i>	<i>DANIELS, E.B.</i>		<i>94</i>	<i>329</i>	<i>W/D</i>	<i>8.00</i>
<i>4/23/73</i>	<i>Hegeudus, Louis T.</i>	<i>Williams, Lindsey J.</i>	<i>141</i>	<i>29</i>	<i>W</i>	<i>9.00</i>
<i>11-87</i>	<i>WILLIAMS, LINDSEY J.</i>	<i>WEAVER, KENNETH G</i>	<i>622</i> <i>676</i>	<i>302</i> <i>168</i>	<i>oe</i> <i>W</i>	<i>-</i> <i>203.22</i>

City	G.M.D.	L.D.	L.L.	Dimensions	Return	Deed	Plat	Comp.	Used
	<i>890</i>	<i>15</i>	<i>1079</i>		<i>12 AC ±</i>				
out					<i>10</i>		<i>105</i>	<i>10</i>	<i>10</i>

Subdivision	Block	Lot	Plat Book	Page
<i>Pyle, Daniels Kaley, Freeman</i>		<i>1</i>	<i>4</i>	<i>114</i>

Brief Legal Description: *Ac. LL 1079 LD 15*

#4
(For 83 by parcels 23A, & 23B combined per return request.)




Name On Return:	MAP	BLOCK	PAR.	SUB	FD-7		
	OLD: 1507	023	D		15-7		23 D
Name On Deed:	NEW: 1505	162	Call No.		Map	Block	Parcel

Property Address:				Property Acquired From:			
Acquired By:	Deed Will	Approximate Date Acquired:	Recorded Yes No	D.B. Pg.	Size: (Dim. or Ac.)		
Bounded By:	N.	S.	E.	W.			

Date	Grantor (From)	Grantee (To)	D.B.	Pg.	Type	W.D. Cons.
3/16/74	HEGEDUS, LOUIS T	LEONARD, JAMES E	139	111	W	200
1/85	LEONARD, JAMES E.	CHAFIN, JUNE L. ^{JAMES RAY}	448	420	w/D	100

City	G.M.D.	L.D.	L.L.	Dimensions	Acreage				
				245 X 373 X 378 245	Return	Deed	Plat	Comp.	Used
Subdivision					Block	Lot	Plat Book	Page	

Brief Legal Description:




Property Acquired From:
Acct. No.

Photo	Call No
-------	---------


15-5		163
Map	Block	Parcel

Date	Grantor (From)	Grantee (To)	D.B.	Pg.	Type	W.D. Cons
10/22/96	WILLIS, LOIS J.	BETTY A. MOORE & MARIE A. MOORE	2529	95 97	Q9 WD	322.50
<p>DELETE & CANCEL</p> <p>DELETED & PER</p> <p>WITH 101 DEEDS 2529-95 & 97</p> <p>DEEDS 2529-95 & 97</p> <p>PLAT 15 1049</p> <p>10-15-96</p>						
City		G.M.P.D.	L.L.P.	Dimensions		Acreage
PLAT		15	1049	Return	Deed	Plat Comp. Used
Subdivision				Block	Lot	Plat Bk. Page
						20 8
Brief Legal Description						



Property Acquired From:	OLD: 1507	MAP	BLOCK	PAR	SUB			
Acct. No.	NEW: 1505			023	C			
		Phot: 63	Call No			15-7		23C
						Map	Block	Parcel

Date	Grantor (From)	Grantee (To)	D.B.	Pg.	Type	W.D. Cons		
	ERROR CORRECTED	ABOVE PARCEL	23			2' PARCELS		
4/91	WEAVER, KENNETH G.	BANK OF CHEROKEE	972	76	DUP	366.70		
		WEAVER, KENNETH G.						
4/91	WEAVER, KENNETH G.	FIRST COMMUNITY BANK OF CHEROKEE	972	76	DUP	366.70		
3/22/93	FIRST COMMUNITY BANK OF CHEROKEE	WILLIS, JOSEPH L.	1431	78	RC	-0-		
3/22/93	WILLIS, JOSEPH L.	WILLIS, LOIS J. & JOSEPH L.	1431	90	RC	-0-		
7/18/95	WILLIS, JOSEPH L.	WILLIS, LOIS J.	2150	40	W/D	-0-		
	City	G.M.D.	L.D.	L.L.	Dimensions	Acreage		
			15	1079				
	Subdivision				Block	Lot	Plat BK.	Page
							20	8
Brief Legal Description								



Name On Return:

Photo	Call No.
-------	----------

FD-1

15-7		23-C
Map	Block	Parcel

Name On Deed: *STILES, Grady Howard.*

Property Address: *Putnam Ferry Road*

Property Acquired From:

Acquired By:	Deed Will	Approximate Date Acquired:	Recorded Yes No	D.B. Pg.	Size: (Dim. or Ac.)
--------------	-----------	----------------------------	-----------------	----------	---------------------

Bounded By:	N.	S.	E.	W.
-------------	----	----	----	----

Date	Grantor (From)	Grantee (To)	D.B.	Pg.	Type	W.D.Cons.
8-18-71	HEGEDUS, LOUIS T		116 45	502	WD	1.80/RTT

2/82	STILES, GRADY H.	MUMAUGH, DAVID & MOORE, ANN	317	190	W	32 ⁰⁰
------	------------------	--------------------------------	-----	-----	---	------------------

3/88	MUMAUGH, DAVID & ANN MOORE	WEAVER, KENNETH G	697	538	W	45 ⁰⁰
------	-------------------------------	-------------------	-----	-----	---	------------------

City	G.M.D.	L.D.	L.L.	Dimensions	Acreage				
					Return	Deed	Plat	Comp.	Used
	890	15	1079	1/2		1			

Subdivision	Block	Lot	Plat Book	Page
			20	8

Brief Legal Description:

12 5 8

MAP BLOCK PAR SUB

Name On Return: OLD: 1507	003	A
Name On Deed: NEW: 1505	F164	Call No.

FD-1 out 3

15-7		3A
Map	Block	Parcel

Property Address:	Property Acquired From:
-------------------	-------------------------


Acquired By:	Deed Will	Approximate Date Acquired:	Recorded Yes No	D.B. Pg.	Size: (Dim. or Ac.)
--------------	-----------	----------------------------	-----------------	----------	---------------------

Bounded By:	N.	S.	E.	W.
-------------	----	----	----	----

Date	Grantor (From)	Grantee (To)	D.B.	Pg.	Type	W.D. Cons.
72	TANNER, DANNIE DEE	GRAVLEY, B.G.	125	261	w/p	200
8/17/95	WILMA JOYCE GRAVLEY, B.G.	HUDGENS, ALAN C.	2164	15	w/p	78.50
3/29/02	HUDGENS, ALAN C.	BETTY A. MOORE, RONNIE J.	5208	292	w/p	150.00

City	G.M.D.	L.D.	L.L.	Dimensions	Acreage				
		15	1079		Return	Deed	Plat	Comp.	Used
Subdivision									

Brief Legal Description:



Name On Return:	MAP BLOCK PAR SUB	OLD: 1507	003
	NEW: 1505	165a	Call No.

FD-1


15-7		3
Map	Block	Parcel

Property Address:		Property Acquired From:			
Acquired By:	Deed <input type="checkbox"/> Will <input type="checkbox"/>	Approximate Date Acquired:	Recorded Yes <input type="checkbox"/> No <input type="checkbox"/>	D.B. <input type="checkbox"/> Pg. <input type="checkbox"/>	Size: (Dim. or Ac.)
Bounded By:	N.	S.	E.	W.	

Date	Grantor (From)	Grantee (To)	D.B.	Pg.	Type	W.D. Cons.
5-10-77	VERNER, Wm. Edward, Jr.	Hite, Ronald L. & Roberta M.	217	84	WD	6 ⁰⁰

City	G.M.D.	L.D.	L.L.	Dimensions	Acreage				
					Return	Deed	Plat	Comp.	Used
		15	1079						
Subdivision					Block	Lot	Plat Book	Page	

Brief Legal Description:



Name On ~~Smith, Rurio B.~~
 Return: ~~Woodstock, Ga.~~
 Name On 590 ARMSTRONG ST.
 Deed: MARIETTA, GA

Photo	Call No.

FD-1


15-7		3
Map	Block	Parcel

Property ^{NW} Address: 15 DULTNAM FERRY RD. Property Acquired From:

Acquired Deed ___ Approximate Recorded Size:
 By: Will ___ Date Acquired: Yes ___ No ___ D.B. ___ Pg. ___ (Dim. or Ac.)

Bounded By: N. S. E. W.

Date	Grantor (From)	Grantee (To)	D.B.	Pg.	Type	W.D. Cons.
5/20/70	SMITH, Helen B.	BEGIN, Paul S.	37	516	WD	
12-12-70	SMITH, Helen B.	BEGIN, Paul S.	110	110	WD	8-7-77
4/24/73	BEGIN, PAUL S	VERNER, WILLIAM Ed. Jr	140	654	W/D	5-50
	City	G.M.D.	L.D.	L.L.	Dimensions	Acreage
	-out	890	15	1079		Return: Deed Plat Comp. Used
						5 5 — 3.75 3.75
	Subdivision	Block	Lot	Plat Book	Page	
Brief Legal Description: <u>3.75 Ac LL 1079 LD 75</u>						



Name On Return:	MAP OLD: 1507	BLOCK 003	PAR 003	SUB B	FD-1		
Name On Deed:	NEW: 1505	P166	Call No		15-7		3 B
					Map	Block	Parcel

Property Address:	Property Acquired From:
-------------------	-------------------------

Acquired By:	Deed <input type="checkbox"/> Will <input type="checkbox"/>	Approximate Date Acquired:	Recorded Yes <input type="checkbox"/> No <input type="checkbox"/>	D.B. <input type="checkbox"/> Pg. <input type="checkbox"/>	Size: (Dim. or Ac.)
--------------	---	----------------------------	---	--	---------------------


Bounded By:	N.	S.	E.	W.
-------------	----	----	----	----

Date	Grantor (From)	Grantee (To)	D.B.	Pg.	Type	W.D. Cons.
4/24/73	BEGIN, PAUL S.	VERNER, KENNETH M.	140	653	W/D	5-50
6-4-76	VERNER, KENNETH MICHAEL	KAYSER, RALPH & IMOGENE	199	361	W	750
?/82	KAYSER, RALPH W.	KAYSER, IMOGENE H.	325	940	OC	-

City	G.M.D.	L.D.	L.L.	Dimensions	Acreage				
					Return	Deed	Plat	Comp.	Used

Subdivision	Block	Lot	Plat Book	Page

Brief Legal Description:




FD-1

Name On Return:	MAP BLOCK PAR SUB OLD: 1507 004 A	15-7		4-A
Name On Deed: <i>BUTTERWORTH</i>	NEW: 1505	Map	Block	Parcel
Property Address: <i>SE 1/4 PULNAM FERRY RD.</i>		Property Acquired From:		
Acquired By:	Deed Will	Approximate Date Acquired:	Recorded Yes No	D.B. Pg. Size (Dim. or Ac.)
Bounded By:	N.	S.	E.	W.

Date	Grantor (From)	Grantee (To)	D.B.	Pg.	Type	W.D. Cons.
2-12-70	BUTTERWORTH, Lydia Mae		105	178	WD	.50/1277
7/21/00	BUTTERWORTH, BARBARA M. RONALD E.	MOORE, RONNIE'S. BETTY A. E.	4279	171	WD	35 ⁰⁰

City	G.M.D.	L.D.	L.L.	Dimensions	Acreage				
					Return	Deed	Plat	Comp.	Used
	890	15	1010	*.97 AC ±		DIM		+	+
Subdivision					Block	Lot	Plat Book	Page	
Brief Legal Description: <i>1 AC ± LL 1010 * .027 AC Used For R/Ls Per 2006 Deed 9137-282. 10/27/06</i>									
<i>LD 15</i>									




MAP BLOCK PAR SUB
 Name On Return: **Rt. 1, W** OLD: **15-7** **4**
 Name On Deed: **BUTTERW** NEW: **1505** **168** **1579** **4**
 FD-1 1579 4
 15.7 4
 Map Block Parcel

Property Address: **ON PUTNAM FERRY RD.** Property Acquired From:
 Acquired By: Deed Will Approximate Date Acquired: Recorded Yes No D.B. Pg. Size (Dim. or Ac.)
 Bounded By: N. S. E. W.

Date	Grantor (From)	Grantee (To)	D.B.	Pg.	Type	W.D. Cons.
7/30/57	BUTTERWORTH Lydia Mae	BANK OF ACWORTH	42	153	SD.	
5/2/94	Butterworth Lydia Mae ^{1/2 int.}	Butterworth Floyd ^{1/2 int.}	1819	143	QCD	-0-
7/10/00	BUTTERWORTH, FLOYD & LYDIA MAE	MOORE, RONNIE S. & BETTA A.	4211	152	WD	1,150.00

City	G.M.D.	L.D.	L.L.	Dimensions	2615 AC Acreage	Return	Deed	Plat	Comp.	Used
	870	15	1110	31.21 AC 37.15 AC					43	75
	Subdivision			31.15 AC	Block	Lot	Plat Book	Page		
	37.5 37.15 AC			37.15 AC 37.15 AC						

Brief Legal Description: ~~43 AC~~ LL 1110 LD 15
 For 85 Tax combined 40 per request * FOR 89 TAX, PARCEL 4E COMBINED PER
 REQUEST 1/10/88 **ADJUSTED ACREAGE PER PLAT IN OFFICE 7/7/99 *** .065 AC USED FOR R/W
 PER 2006 DEED 9137-287 10/23/06
 MWC-2



Name On Return: Dunn, David Acworth, Ga		MAP BLOCK PAR SUB	FD-1		
Name On Deed:		OLD: 1507	005		5
		NEW: 1505	169	Call No.	12
			Map	Block	Parcel

Property Address: NW/5 PUTNAM FERRY RD.		Property Acquired From:			
Acquired By:	Deed Will	Approximate Date Acquired:	Recorded Yes No	D.B. Pg.	Size: (Dim. or Ac.)
Bounded By:	N.	S.	E.	W.	

Date	Grantor (From)	Grantee (To)	D.B.	Pg.	Type	W.D. Cons.
9/3/68	SMITH, Richard L.		97	440	WD	13.40 RTT
10/78	BUTTERWORTH LYDIA	DAVID L. JR & ANNE B.	255	98	W	-0-

City	G.M.D.	L.D.	L.L.	Dimensions	Acreage 1.35 AC				
out	890	15	985 1010	200 X 200	Return	Deed	Plat	Comp.	Used
					52				

Subdivision	Block	Lot	Plat Book	Page

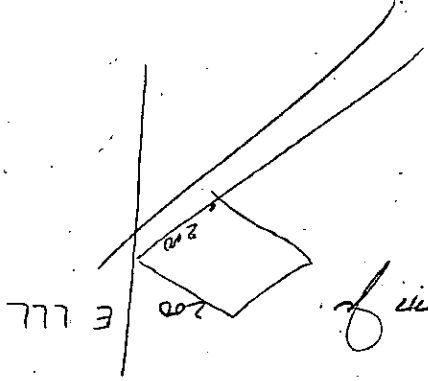
Brief Legal Description: H/L LL 1010 LD 15

9/14/68

Richard R Smith

to

David L. Denny



9-3-68

13:40 RT

LL 1010

Name On Return:	MAP BLOCK PAR SUB OLD: 1507	15-7		4C
Name On Deed:	NEW: 1505	Map	Block	Parcel

Property Address:	Property Acquired From: <i>4B</i>
-------------------	-----------------------------------


Acquired By:	Deed Will	Approximate Date Acquired:	Recorded Yes No	D.B. Pg.	Size: (Dim. or Ac.)
--------------	-----------	----------------------------	-----------------	----------	---------------------


Bounded By:	N.	S.	E.	W.
-------------	----	----	----	----

Date	Grantor (From)	Grantee (To)	D.B.	Pg.	Type	W.D. Cons.
7/80	DAVID R. & FARMER, ANN	HARALSON, WADE JR. CAROL	289	317	W	0-
11/80	WADE JR. & HARALSON, CAROL	FARMER, DAVID R. & ANN	295	538	W	2 ³⁰

City	G.M.D.	L.D.	L.L.	Dimensions	Acreage <i>9AC±</i>				
		15	1010	<i>7.7 AC±</i> <i>8.28 AC±</i>	Return	Deed	Plat	Comp.	Used
								<i>5</i>	<i>5±</i>
Subdivision					Block	Lot	Plat Book	Page	


Brief Legal Description: ** FOR 91 TAX 4AC± COMBINED WITH THIS PARCEL FROM 4B PER REQUEST.*





Name On Return:	MAP — BLOCK OLD: 1507	PAR. SUB 004 . B	15-7		#B
Name On Deed:	NEW: 1505	Photo, Call No 1710	Map	Block	Parcel
Property Address:	Property Acquired From:				
Acquired By:	Deed Will	Approximate Date Acquired:	Recorded Yes No	D.B. Pg.	Size: (Dim. or Ac.)
Bounded By:	N.	S.	E.	W.	

Date	Grantor (From)	Grantee (To)	D.B.	Pg.	Type	W.D. Cons.
11/79	BUTTERWORTH, LINDIE A.	FARMER, DAVID R. JR.	275	621	W	23 ⁶⁰
7/80	HARALSON, CAROL WIFE OF W. J.	FARMER, ANN DAVID R. JR.	289	318	W	-0-
3/20/02	FARMER, ANN DAVID R. JR.	FARMER, ANN C. DAVID R. JR.	5210	275	QC	-0-
	City	G.M.D. L.D. L.L.	Dimensions	1 AC ±	Acreage 5.16 ±	
		15 1010		Return	Deed	Plat Comp. Used
						9.99 16 ±
	Subdivision	Block	Lot	Plat Book	Page	
				16	72	
Brief Legal Description: *FOR 91 TAX 1AC ± AND RES. SEPERATED FROM THIS PARCEL FOR MORTGAGE PURPOSES, THE REMAINING 4AC ± COMBINED WITH 4C PER REQUEST.						



MAP	BLOCK	PAR	SUB
OLD: 1507	007		
NEW: 1505	Ph: 72	Call No	

Property
Acquired From:
Acct. No.

15-7		7
Map	Block	Parcel

Date	Grantor (From)	Grantee (To)	D.B.	Pg.	Type	W.D.	Cons	
	Webb, Robert S. (Deceased)	Webb, Retta B.	Per taxpayer's request '90 tax					
10/10/00	WEBB, RETTA B. (ESTATE)	ZACHOS, SUSAN STAVROS SHANE E	4336	236	ADMIN. DEED	140.	00	
10/10/00	WEBB, ROBERT BRYANT	" " "	4336	238	Q/C	0-		
12/8/03	ZACHOS, SUSAN	ZACHOS, STAVROS SHANE	6771	504	QC	-0-		
?/?/03	ZACHOS, STAVROS SHANE	ZACHOS, SUSAN STAVROS SHANE E	6777	15	QC	-0-		

City	G.M.D.	L.D.	L.L.	Dimensions	Acreage				
		15	100.7		Return	Deed	Plat	Comp.	Used
									4.8

Subdivision	Block	Lot	Plat Bk.	Page

Brief Legal Description



Name On Webb, Robert S.
 Return: Acworth, Ga. R-3

Photo	Call No.

FD-1
 15-7
 Map Block Parcel
 7
 A

Name On
 Deed:

Property Address: SW/5 UN-NAMED ROAD.

Property Acquired From:

Acquired By: Deed Will Approximate Date Acquired: Recorded Yes No D.B. Pg. Size: (Dim. or Ac.)

Bounded By: N. S. E. W.

Date	Grantor (From)	Grantee (To)	D.B.	Pg.	Type	W.D.Cons.
9/5/46	PRIEST, Sam L.		15	301	IND	
11/8/58	POOR, Edgar et ux		47	194	IND	
9-87	GA. KRAFT CO.	WEBB, ROBERT S.	661	447	QC	-0

City	G.M.D.	L.D.	L.L.	Dimensions	Acreage 2.3 ± 27.5				
out	890	15	1007		Return	Deed	Plat	Comp.	Used
					30			33	30
Subdivision					Block	Lot	Plat Book	Page	
27.5									

Brief Legal Description: ~~30~~ AC LL 1007 LD 15



Property Acquired From:	MAP BLOCK PAR SUB OLD: 1507	008
Acct. No.	NEW: 1505	Photo 174 Call No


15-7		8
Map	Block	Parcel

Date	Grantor (From)	Grantee (To)	D.B.	Pg.	Type	W.D. Cons
7/89	McLAUGHLIN, HOMES	McLAUGHLIN, THOMAS	809	A54		-0-
5/29/94	McLAUGHLIN, THOMAS F	WHITE OAK PROPERTIES, L.P.	1911	138	W/D	528. ⁰⁰
<p>DELETE WITH 311 DEED</p> <p>1994 138-14/94</p>						

City	G.M.D.	L.D.	L.L.	Dimensions	Acreage	Return	Deed	Plat	Comp.	Used
1994	1911	15	938 1006	7.52 AC. ±	13.77 AC. ±					

Subdivision	Block	Lot	Plat Bk.	Page
1007				

Brief Legal Description: FOR 94 TAX, 7.73 AC. ± USED FOR SPICER'S GROVE UNIT F.
 *SEE 1993 DEEDS 142/134 & 1530/241. IT COVERS ONLY PART OF SPICER'S GROVE 8/18/93



Name On 446 Robin Lane S.E.
 Return: Marietta, GA.

Photo	Call No.
-------	----------

FD-1

15-7		8
Map	Block	Parcel


Name On Deed: WILSON, Francis M. Jr. et al

Property Address: NW 1/5 Putnam Ferry Rd. Property Acquired From:

Acquired By: Deed Will Approximate Date Acquired: Recorded Yes No D.B. Pg. Size: (Dim. or Ac.)

Bounded By: N. S. E. W.

Date	Grantor (From)	Grantee (To)	D.B.	Pg.	Type	W.D. Cons.					
12/9/61	POOR, Arthur L.		64	208	WD						
1972	Wilson, Francis M, Jr.	Gaddy, Dorothy Thomas	130	651	WD	36 ⁶⁰					
9-87	GADDY, MRS. DOROTHY T.	MCLAUGHLIN HOMES, INC.	661	450	W)	252.50					
City		G.M.D.	L.D.	LL.	Dimensions		Acreage				
		890	15	938 1006 1007			Return	Deed	Plat	Comp.	Used
								215		23	215
Subdivision						Block	Lot	Plat Book	Page		
Brief Legal Description: <u>21.5 AC LL 938, 1006, 1007 2D 15</u>											



Property	625 MAP	BLOCK	PAR	SUB
Acquired From: 625	OLD: 15-7		8	A
Acct. No.	NEW: 1508		Photo	Call No
			174	A

15-7		2A
Map	Block	Parcel

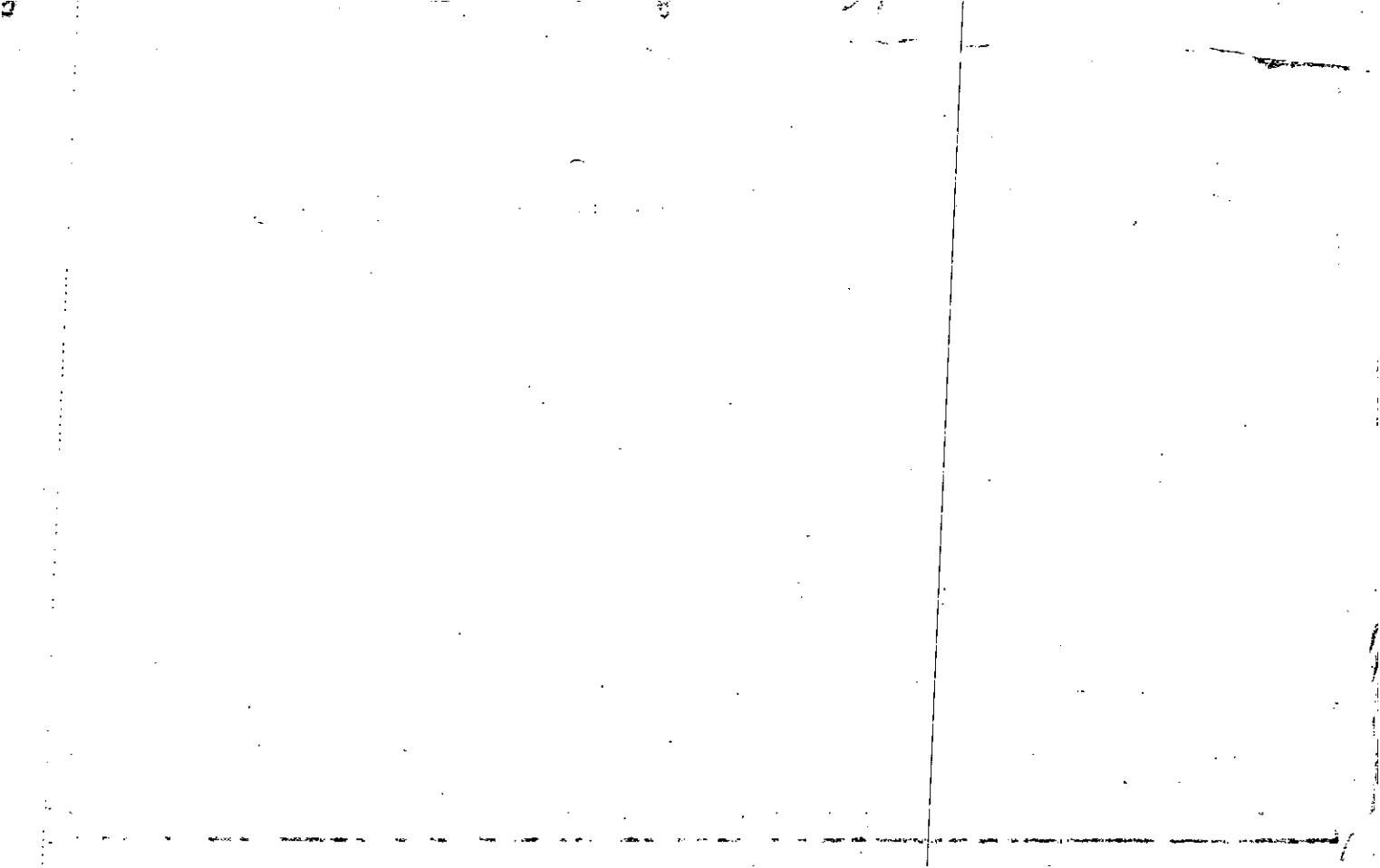
6.255 Act From 31 D
6.255 Act From 8

Date	Grantor (From)	Grantee (To)	D.B.	Pg.	Type	W.D. Cons
10/29/93	MCLAUGHLIN, THOMAS F	MCLAUGHLIN PROPERTIES INC.	1633	193	LTD 4/2	622.90

Deleted
11/10/94
N/A
Spicer's Grove
WITJL

City	G.M.D.	L.D.	L.L.	Dimensions	Acreage				
		15	937 938		Return	Deed	Plat	Comp.	Used
						12.51			
	Subdivision		1007		Block	Lot	Plat	Bk.	Page

Brief Legal Description



184 Brck 15-16-1A

MAP	BLOCK	PAR	SUB
OLD: 1507		031	A
NEW: 1505		175	11 to

Property Acquired From:
Acct. No.


15-7		31A
Map	Block	Parcel

Date	Grantor (From)	Grantee (To)	D.B.	Pg.	Type	W.D.Cons
11/84	BAILEY MORTGAGE Co.	MCLAUGHLIN, THOMAS F.	429	636	W	453 ⁰⁰
10-85	McLaughlin, Thomas F. Joint	Fincher, A.A. Joint	486	542	WD	200.00
7-14-86	FINCHER, A.A.	MCLAUGHLIN, THOMAS F.	546	662	WD	200 ⁰⁰

DELETE WITH COMBINATION OF DEEDS OWNERS REQUEST 1/16/84

City	G.M.D.	D.D.	L.L.	Dimensions	Acreage	Return	Deed	Plat	Comp.	Used
			935, 936, 937, 938, 1008		97.2	33,34	126-2			126.2
Subdivision					Block	Lot	Plat	Bk.	Page	
Sturbridge Units 243										
Brief Legal Description										
to 86 tax 28AC used for this bridge										

map
 11/16/84
 11/16/84




Property	MAP	BLOCK	PAR	SUB		
Acquired From: 15-18-15	OLD: 1507		032		15-7	
Acct. No.	NEW: 1505		Phq 76	Call No	Map	Block
						Parcel 32

Date	Grantor (From)	Grantee (To)	D.B.	Pg.	Type	W.D. Cons
3/88	WEST MILL JOINT VENTURE	ELCA LOAN FUND "MISSIONS OF LUTHERAN CHURCH"	708	81	W	125 ⁰⁰
6/18/92	ELCA LOAN FUND "EVANGELICAL LUTHERAN CHURCH"	GOOD SHEPHERD LUTHERAN CHURCH	1233	17	W	814 ³⁰

City	G.M.D.	L.D.	L.L.	Dimensions	Acreage				
		15	935		Return	Deed	Plat	Comp.	Used
						5			5

Subdivision	Block	Lot	Plat	BK.	Page

Brief Legal Description



Name On Return:	MAP - BLOCK - PAR - SUB OLD: 1507	022	B	15-7		22B
Name On Deed:	NEW: 1505	Photo 178	Call No	Map	Block	Parcel

Property Address:	Property Acquired From:
-------------------	-------------------------

Acquired By:	Deed Will	Approximate Date Acquired:	Recorded Yes No	D.B. Pg.	Size: (Dim. or Ac.)
--------------	-----------	----------------------------	-----------------	----------	---------------------

Bounded By:	N.	E.	W.
-------------	----	----	----


Date	Grantor (From)	Grantee (To)	D.B.	Pg.	Type	W.D. Cons.
1/80	CHA, [unclear]	MINN. ROBERT H.	280	533	W	150

City	G.M.D.	L.D.	L.L.	Dimensions	Acreage = 75 I				
		150	1078	11/2 x 1/2	Return	Deed	Plat	Comp.	Used
								1.14	11/2

Subdivision	Block	Lot	Plat Book	Page

Brief Legal Description:

DELETE WITH 15-18-19
 REPEATED
 11/2 x 1/2
 15-18-19



FD-1 out of 22

Name On Return:
 Name On Deed:

Photo Call No.

15-7 0 22A
 Map Block Parcel

Property Address: Property Acquired From:

Acquired By: Deed Will Approximate Date Acquired: Recorded Yes No D.B. Pg. Size (Dim. or Ac.)


Bounded By: N. S. E. W.

Date	Grantor (From)	Grantee (To)	D.B.	Pg.	Type	W.D.Cons.
72	Butterworth, LYDIA M&E	HARTZOG, JAMES & MARY ANN	126	298	W/O	250
10/76	JAMES L. HARTZOG, MARY ANN	O'SHIELDS, BILLY J.	207	110	W	720
10-4-77	O'Shields, Billy J.	Mathews, Thomas & Barbara	337 227	177 224	OC.	720

City	G.M.D.	L.D.	L.L.	Dimensions	Acreage				
					Return	Deed	Plat	Comp.	Used
		15	1078	210X270		1.0			

Subdivision	Block	Lot	Plat Book	Page
			6	178

Brief Legal Description:



Name On Return:	Queen, E Woodstock	MAP OLD: 1507	BLOCK	PAR 019	SUB
Name On Deed:		NEW: 1505		180 to	Call No

FD-1

15-7		19
Map	Block	Parcel

19
16


Property Address:	OFF PUTNAM FERRY			Property Acquired From:	
Acquired By:	Deed Will	Approximate Date Acquired:	Recorded Yes No	D.B. Pg.	Size: (Dim. or Ac.)
Bounded By:	N.	S.	E.	W.	

Date	Grantor (From)	Grantee (To)	D.B.	Pg.	Type	W.D.Cons.
4/20/63	CARRUTH Paul E.		71	255	IND	
2/24/66	QUEEN, ERNEST WILLIAM <small>ESTATE</small>	KUKHARCHUK VLADIMIR	8734	317	EX'S DEED	95. ⁰⁰
5/23/66	KUKHARCHUK VLADIMIR	NIKOLAY PSAREVA, ALLA A.	8811	422	LSD	9/10. ⁰⁰

City	G.M.D.	L.D.	L.L.	Dimensions	Acreage				
					Return	Deed	Plat	Comp.	Used
out	870	15	108	1.5 AC ±	5	4	-	4	4

Subdivision	Block	Lot	Plat Book	Page

Brief Legal Description: 4.5 Ac LL 1110 LD 15




Property Acquired From: 180
Acct. No.

Photo	Call No
-------	---------

15ND5		180A
Map	Block	Parcel

Date	Grantor (From)	Grantee (To)	D.B.	Pg.	Type	W.D. Cons
8/31/04	ESTATE QUEEN, ERNEST	PSAREV, NIKOLAY	7346	279	EX'S DEED	135. ⁰⁰
8/31/04	PSAREV, NIKOLAY	PSAREV, ALLA NIKOLAY	7346	300	QC	-0-
6/21/07	PSAREV, ALLA NIKOLAY	QUINN DORE, ITA O.	9715	25	USD	255. ⁰⁰

City	G.M.D.	L.D.	L.L.	Dimensions	Acreage				
					Return	Deed	Plat	Comp.	Used
		15	1011			3.00±			3±
Subdivision					Block	Lot	Plat Bk.	Page	
							83	66	
Brief Legal Description									



Property Acquired From:
Acct. No.

Photo	Call No
-------	---------


15N05		181
Map	Block	Parcel

Date	Grantor (From)	Grantee (To)	D.B.	Pg.	Type	W.D. Cons
1/21/00	LAMONTE, ROBERTA C. YONCKER	GILBERT, JEFFREY A. ^{ITA O.}	40216	256	WD	235. ⁰⁰
9/4/03	GILBERT, JEFFREY A.	GILBERT, JTA M.	6917	441	QC	-0-
2/26/04	GILBERT, JTA O.	DORE, KIRK A.	6917	443	WD	215. ⁰⁰

City	G.M.D.	L.D.	L.L.	Dimensions	Acreage X 5.61 AC				
		15	1011	227 AC X 4.61 AC	Return	Deed	Plat	Comp.	Used

Subdivision	Block	Lot	Plat Bk.	Page

Brief Legal Description ~~X~~ ADJUSTED ACREAGE PER 2002 DEED 40216-256. 5/15/03
~~X~~ CORRECTED ACREAGE PER PLAT IN OFFICE. 3/7/03



MAP BLOCK PAR SUB
 OLD: 1507 020
 NEW: 1505 181 Cr No

FDH

<i>15.7</i>		<i>20</i>
Map	Block	Parcel

20
17

Name On Return: *Woodstock*
 Name On Deed: *WHITMORE*
 Property Address: *OFF PULTNAM FERRY RD.*
 Property Acquired From:

Acquired By: Deed Will Approximate Date Acquired: Recorded Yes No D.B. Pg. Size: (Dim. or Ac.)

Bounded By: N. S. E. W.

Date	Grantor (From)	Grantee (To)	D.B.	Pg.	Type	W.D.Cons.
<i>10/10/68</i>	<i>DELK, W^m S.</i>		<i>98</i>	<i>84</i>	<i>WD</i>	<i>2.50 RTT</i>
<i>2-28-75</i>	<i>Whitmore, Tommy R.</i>	<i>Yuncker, Donald Howard</i>	<i>177</i>	<i>527</i>	<i>WD</i>	<i>53⁷⁰</i>
<i>12/82</i>	<i>YUNCKER, DONALD H.</i>	<i>YUNCKER, ROBERTA C.</i>	<i>338</i>	<i>541</i>	<i>Subst</i>	<i>-0-</i>

City	G.M.D.	L.D.	L.L.	Dimensions	Acreage				
					Return	Deed	Plat	Comp.	Used
	<i>890</i>	<i>15</i>	<i>1111</i>			<i>4.5</i>		<i>4.5</i>	<i>4.5</i>
Subdivision					Block	Lot	Plat Book	Page	

Brief Legal Description: *4.5 Ac LL 1111 LD 15*
 SEE DEED 10564 FOR CORR. OF BLK

[The page contains extremely faint and illegible text, likely bleed-through from the reverse side of the document. The text is arranged in several horizontal lines across the page.]

Property Acquired From: 181
Acct. No.


Photo	Call No
-------	---------

15N05		181A
Map	Block	Parcel

Date	Grantor (From)	Grantee (To)	D.B.	Pg.	Type	W.D. Cons
9/4/03	GILBERT, JEFFREY A	GILBERT, ITA M.	6788	325	QC	- 0 -
12/24/03	GILBERT, ITA O	DORE, KIRK A.	6788	327	WD	450. ⁰⁰

City	G.M.D.	L.D.	L.L.	Dimensions	Acreage				
					Return	Deed	Plat	Comp.	Used
		15	1011			2.34			2.34
Subdivision					Block	Lot	Plat	Bk.	Page

Brief Legal Description



Property	MAP. BLOCK PAR SUB
Acquired From:	OLD: 1507
Acct. No.	NEW: 1505
	018 A
	PH82 Call No

15-7		18A
Map	Block	Parcel

Date	Grantor (From)	Grantee (To)	D.B.	Pg.	Type	W.D. Cons
3/90	HENRY, CARL	GINGER Z. EMBRY, GEORGE DAVID JR.	856	509	W	2TR! 425.00
7/19/06	GINGER Z. EMBRY, GEORGE DAVID JR.	WINTER GREEN DEVELOPMENT, LLC	8945	369	LTD LSD	2 PARCELS 1,775.00

DELETE & COMBINE WITH 103 PER 200 LEGAL AS ON 10/17/06
WITH 103 PER 200 LEGAL AS ON 10/17/06
8945-369 PARCELS
BOTH TRACT.

City	G.M.D.	L.D.	Dimensions	Acreage				
				Return	Deed	Plat	Comp.	Used
							2	2
	subdivision			Block	Lot	Plat Bk.	Page	
Brief Legal Description								



Name On Return: *Rt #2, FOUNTAIN TRAILER PARK WOODSTOCK, GA.*

Name On Deed:

Photo	Call No.
-------	----------

~~15-70~~ **FD-1**

15-70		18-A
Map	Block	Parcel

Property Address: *Putnam Ferry Rd.*

Property Acquired From:

Acquired By: Deed <input type="checkbox"/> Will <input type="checkbox"/>	Approximate Date Acquired:	Recorded Yes <input type="checkbox"/> No <input type="checkbox"/>	D.B. <input type="checkbox"/> Pg. <input type="checkbox"/>	Size: (Dim. or Ac.)
--	----------------------------	---	--	---------------------


Bounded By:	N.	S.	E.	W.
-------------	----	----	----	----

Date	Grantor (From)	Grantee (To)	D.B.	Pg.	Type	W.D. Cons.
<i>7-10-70</i>	<i>CARRUTH, PAUL E.</i>	<i>ANDERSON, Phillip W. & Susan A.</i>	<i>109</i>	<i>278</i>	<i>WD</i>	<i>—</i>
<i>6/179</i>	<i>MOORE, SARA ANN</i>	<i>MARKEN, CHERYL ANN</i>	<i>603</i>	<i>486</i>	<i>QC</i>	<i>3 30</i>
<i>1/81</i>	<i>MARKEN, CHERYL A.</i>	<i>HENRY, CARL D.</i>	<i>603</i>	<i>488</i>	<i>QC</i>	<i>3 50</i>
	<i>298</i>	<i>208</i>	<i>W</i>	<i>3</i>	<i>50</i>	

City	G.M.D.	L.D.	L.L.	Dimensions	Acreage				
	<i>890</i>	<i>15</i>	<i>1011</i>		Return	Deed	Plat	Comp.	Used
					<i>DIM</i>			<i>2</i>	<i>2</i>

Subdivision	Block	Lot	Plat Book	Page

Brief Legal Description: *2 AC*



MAP BLOCK PAR SUB

Name On Return: OLD: 1507
 Name On Deed: NEW: 1505

018 C
 183 to Call No.

15-7 18C
 Map Block Parcel

Property Address: Property Acquired From:

Acquired By: Deed Will Approximate Date Acquired: Recorded Yes No D.B. Pg. Size: (Dim. or Ac.)


Bounded By: N. S. E. W.

Date	Grantor (From)	Grantee (To)	D.B.	Pg.	Type	W.D. Cons.
6/79	CARL E. HENRY	CARL DANNY HENRY, GINGER	264	680	W	36' - 16"
3/90	CARL E. HENRY	EMBRIDGE, GEORGE DAVID JR.	950	509	W	2 TR. 425.00
7/19/06	EMBRIDGE, GEORGE DAVID JR.	VOSTERGREEN DEVELOPMENT, LLC	8945	3169	LTD WD	2 PARCELS 1,775.00

City	G.M.D.	L.D.	L.L.	Dimensions	Acreage				
					Return	Deed	Plat	Comp.	Used
				19.73 AC		18.05			18.05

Subdivision: Can't tell from deed where beginning point is, not sure if in right location.
 Block: Lot: Plat Book: Page:

Brief Legal Description: PARCEL 182 COMBINED PER 2006 DEED 8945 3169, LEGAL COVERS BOTH PARCELS AS ONE TRACT. 8/17/06




Property Acquired From: 15-7-18	MAP. BLOCK PAR SUB OLD: 1507 NEW: 1505	018 G	15-7		186
Acct. No.		ph184 Cali No	Map	Block	Parcel

Date	Grantor (From)	Grantee (To)	D.B.	Pg.	Type	W.D. Cons
11-86	CARROTH, ERNEST	NEESE, THOMAS L.	669	280	W	1

DELETED & COMBINED
 WITH 15-7-18B PER
 OWNER & B.O.A.
 OFFICE REQUEST.
 8/25/93

City	G.W.D.	L.D.	L.L.	Dimensions	Acreage				
		15	1011		Return	Deed	Plat	Comp.	Used
Subdivision					Block	Lot	Plat Bk.	Page	

Brief Legal Description




Name On Return:	MAP: 1507	BLOCK: 018	PAR: B	SUB: 15-7	188	
Name On Deed:	NEW: 1505	185	Call No.	Map	Block	Parcel

Property Address:	Property Acquired From:				
Acquired By:	Deed Will	Approximate Date Acquired:	Recorded Yes No	D.B. Pg.	Size (Dim. or Ac.)
Bounded By:	N.	S.	E.	W.	

Date	Grantor (From)	Grantee (To)	D.B.	Pg.	Type	W.D. Cons.
7/78	CARRUTH, PAUL ERNEST	CARRUTH, JERRY E.	242	887	W	6 ⁰⁰
1/79	CARRUTH, JERRY E. ^{1/2 int.}	CARRUTH, JANICE M. ^{1/2 int.}	254	655	W	-0-
11-87	CARRUTH, JERRY E. ^{JANICE M.}	NEESE, THOMAS L.	672	369	W	1. 00

City	G.M.D.	L.D.	L.L.	Dimensions	Acreage 3.16 AC. ±				
		15	1011		Return	Deed	Plat	Comp.	Used
								3	3
Subdivision				Block	Lot	Plat Book	Page		
						14	143		

Brief Legal Description: ~~X~~ PARCEL 15-7-188 COMBINED PER OWNER'S B.O.A. OFFICE REQUEST
 8/25/93



Property	MAP	BLOCK	PAR	SUB
Acquired From:	OLD: 1507	018	D	
Acct. No.	NEW: 1505	186		


15-7		18D
Map	Block	Parcel

Date	Grantor (From)	Grantee (To)	D.B.	Pg.	Type	W.D. Cons
5/86	CARRUTH, ERNEST	BILLY R. GRAVELY SHERRY	678 5.31	567 173	CORR W	12 ⁰⁰

City	G.M.D.	L.D.	L.L.	Dimensions	Acreage				
		15	1011		Return	Deed	Plat	Comp.	Used
									2 ⁺

Subdivision	Block	Lot	Plat Bk.	Page


Brief Legal Description *Exact Location estimated due to description*



Property Acquired From: 15-1-1	MAP BLOCK PAR SUB OLD: 1507 018 F
Acct. No. NEW: 1505	187 Call No

15-7		18F
Map	Block	Parcel

Date	Grantor (From)	Grantee (To)	D.B.	Pg.	Type	W.D. Cons
7-87	Carruth, Ernest	Larue Carruth, Jerry E.	678 646	566 624	CWD W	-0- -0-
4/29/99	CARRUTH, LARUE	CARRUTH, JERRY E.	3053	261	QC	-0-
4/30/99	1/2 INT CARRUTH, JERRY E.	1/2 INT CARRUTH, LARUE	3053	269	QC	-0-
7/14/05	CARRUTH, LA RUE	CARRUTH, JERRY E.	8080	342	WD	-0-
3/6/07	CARRUTH, JERRY E.	NOMURA HOME EQUITY LOAN, INC	9054	454	DWP	188. ⁰⁰
9/24/07	NOMURA HOME EQUITY LOAN, INC	LISA KIZER, BYRON D. III	9942	152	WD	151. ²⁰
City		G.M.D.	L.D.	L.L.	Dimensions	Acreage
			15	1011		
Subdivision			Block	Lot	Plat Bk.	Page
Brief Legal Description <i>Exact shape & location Estimated</i>						




Property Acquired From:	MAP BLOCK PAR SUB OLD: 1507	018	E	15-7		18E
Acct. No.	NEW: 1505	Photo 188	Call No	Map	Block	Parcel

Date	Grantor (From)	Grantee (To)	D.B.	Pg.	Type	W.D. Cons
9/26	CARRUTH, PAUL E.	MILHOLLAND, CLARENCE	575	82	W	19 ⁰⁰
8/4/99	ESTATE MILHOLLAND CLARENCE	MILHOLLAND, LLOYD D.	3953	145	OC	-0-
8/4/99	MICHAEL RAG MILHOLLAND, ANTHONY C.	" " "	16622	459	OC	-0-
10/9/03	MILHOLLAND, LLOYD	RADCHUK, POSTISLAV	16622	461	WD	125. ⁰⁰
10/9/03	RADCHUK, POSTISLAV	ANASTASIYA F. RADCHUK, POSTISLAV	16622	462	WD	-0-

City	G.M.D.	L.D.	L.L.	Dimensions	Acreage				
		15	1011	X 1.99 AC	Return	Deed	Plat	Comp.	Used
						2.01			2.01

Subdivision	Block	Lot	Plat Bk.	Page

Brief Legal Description: X.02 AC USED FOR R/W PER 2006 DEED 8822-419. 7/27/04




Property	MAP	BLOCK	PAR	SUB	18J
Acquired From: 18	OLD: 1507		018	J	
Acct. No.	NEW: 1505		189	Call No	
			15-7		186
			Map	Block	Parcel

Date	Grantor (From)	Grantee (To)	D.B.	Pg.	Type	W.D.Cons
3/88	CARRUTH, PAUL E.	McDONOUGH, JOHN F.	704	122	W	27 ⁸⁰
		ADMINISTRATOR OF THE ROMAN CATHOLIC ARCHDIOCESE				
11/24/92	MARINO, EUGENE A. ETAL McDONOUGH, JOHN F. AS ARCHBISHOPS	OAKWOOD PROPERTIES, INC.	1356 1356	38 33	LTD W/D	3 TRIS 138 ³⁰
FOR 93 TAX, DELETE & COMBINE WITH 17 DER DEED 1356/38, 2-5-93						

City	G.M.D.	L.D.	L.L.	Dimensions	Acreage				
		15	1011		Return	Deed	Plat	Comp.	Used
						1.11			1.11

Subdivision	Block	Lot	Plat	Bk.	Page

Brief Legal Description



Property Acquired From: 15-
 Acct. No.


MAP OLD: 1507
 NEW: 1505

BLOCK PAR SUB
 018 | H
 190

15-7		184
Map	Block	Parcel

Date	Grantor (From)	Grantee (To)	D.B.	Pg.	Type	W.D. Cons
10-87	CARRUTH, ERNEST	REBECCA LEA ROSENBLATT, JOSEPH L. &	704 670	120 198	Corrective W	-0-
6/88	ROSENBLATT, REBECCA et al.	(ARCHBISHOP) MARINO, EUGENE A.	719	85	W	19 ⁰⁰
11/24/92	MARINO, EUGENE et al. MCDONOUGH, JOHN F. AS ARCH BISHOP'S	OAKWOOD PROPERTIES, INC.	1356 1356	38 33	LTD W/D	3 TRIS 138.30
	FOR 93 TAX DELETE & COMBINE WITH			17		
	PER DEED 1356/38. 2-5-93					

City	G.M.D.	L.D.	L.L.	Dimensions	Acreage				
		15	1011		Return	Deed	Plat	Comp.	Used
								.75±	
Subdivision					Block	Lot	Plat	Bk.	Page
Brief Legal Description									



Property Acquired From:
Acct. No.

Photo	Call No
-------	---------


15N05		191
Map	Block	Parcel

Date	Grantor (From)	Grantee (To)	D.B.	Pg.	Type	W.D. Cons
10/10/06	BEAMON, WILLIAM R JR	THE JO ANN ACREE REVOCABLE TRUST OF 2005	9189	435	QC	-0-
7/2/07	FARMER, DAVID R ANN	" " "	9704	492	WD	FOR .58 AC 22.00

City	G.M.D.	L.D.	L.L.	Dimensions	Acreage <u>.52 AC</u>				
		15	1111	.58 AC 1.4 AC	Return	Deed	Plat	Comp.	Used

Subdivision	Block	Lot	Plat Bk.	Page
			97	102

Brief Legal Description



FD-1 6

Name On Return: Rt. 1	MAP OLD: 1507	BLOCK	PAR. SUB 006
Name On Deed: LEWIS	NEW: 1505	191	Cell No

15.7		6
Map	Block	Parcel 14

Property Address: W/S PUTNAM FERRY RD.	Property Acquired From:			
Acquired By: Deed <input type="checkbox"/> Will <input type="checkbox"/>	Approximate Date Acquired:	Recorded Yes <input type="checkbox"/> No <input type="checkbox"/>	D.B. <input type="checkbox"/> Pg. <input type="checkbox"/>	Size: (Dim. or Ac.)
Bounded By: N.	S.	E.	W.	

Date	Grantor (From)	Grantee (To)				D.B.	Pg.	Type	W.D. Cons.	
9/29/56.	CARRUTH, Paul E.					38	463	WD		
3/3/99	LEWIS, Henry J.	Mary C. Lewis, Henry J. &				3534	300	W/D	-0-	
3/10/03	LEWIS, MARY C.	BEAMON, WILLIAM R. JR.				6127	181	W/D	82.50	
	City	G.M.D.	L.D.	L.L.	Dimensions	Acreage				
		870	15	1111	*.82 AC	Return	Deed	Plat	Comp.	Used
							.75		.75	.75
	Subdivision					Block	Lot	Plat Book	Page	
Brief Legal Description: * ADJUSTED ACREAGE PER 200376127-181, 9/3/03										

100

[The main body of the page contains extremely faint and illegible text, possibly bleed-through from the reverse side of the paper. The text is scattered across the page and is not readable.]

Property Acquired From: 191
Acct. No.

Photo	Call No
-------	---------


15ND05		191A
Map	Block	Parcel

Date	Grantor (From)	Grantee (To)	D.B.	Pg.	Type	W.D.Cons
12/10/07	THE JO ANN ACREE REVOCABLE TRUST	ACREE, JO ANN	10005	318	LSD	-0-

City	G.M.D.	L.D.	L.L.	Dimensions	Acreage				
					Return	Deed	Plat	Comp.	Used
		15	1011			.82			.82

Subdivision	Block	Lot	Plat Bk.	Page

Brief Legal Description



Name On Return: Woodstock
 Name On Deed: CARRUTH

MAP BLOCK PAR SUB
 OLD: 1507 018
 NEW: 1505 192

FD-1
 15-7 18
 Map Block Parcel

Property Address: ON PUTNAM FERRY RD. Property Acquired From:
 Acquired By: Deed Will Approximate Date Acquired: Recorded Yes No D.B. Pg. Size: (Dim. or Ac.)
 Bounded By: N. S. E. W.

Date	Grantor (From)	Grantee (To)			D.B.	Pg.	Type	W.D. Cons.
9/6/47	COOK, HARRY L.				15	520	WD	-
2/90	CARRUTH, PAUL E.	SARA A. MUMAUGH, DAVID A.			853	211	W	35.00
11/27/01	MUMAUGH, DAVID A. ^{SARA A.} _F	SWAIN, GREGORY M.			4914	180	WD	95.00
City		G.M.D.	L.D.	L.L.	Dimensions		Acreage	
		890	15	1111	7.95 AC. ± 3.42 ±		28	209
Subdivision		31			Block	Lot	Plat Book	Page
Brief Legal Description:		33 Ac LK 1111 LD 15						

1012


100/599

Property Acquired From:
Acct.

Photo	Call No
-------	---------

15-5		193
Map	Block	Parcel

Date	Grantor (From)	Grantee (To)	D.B.	Pg.	Type	W.D. Cons
5/27/98	McLAUGHLIN PROPERTIES, INC.	SOUTHEASTERN HOUSING FOUNDATION	3151	139	W/D	70. ⁰⁰
3/8/99	Southeastern Housing Foundation	The Forward Corporation	3549	163	Q/C	-0-
3/8/99	The Forward Corporation	Donald Vance Homes, INC.	3549	165	UMI. W/D	80. ⁰⁰
<p><i>all used for FAWN March 2000 found plat 5/10/01 lot 101</i></p>						
City	G.M.D.	L.D.	L.D.	Dimensions	Acreage <i>2.02 AC</i>	
					Return	Deed Plat Comp. Used
		15	1006	3.01 AC		
Subdivision				Block	Lot	Plat Bk. Page
Brief Legal Description <i>*ADJUSTED ACREAGE PER 1998 DEED 3151-139. 9/27/98</i>						



MAP BLOCK PAR SUB
 OLD: 1507 009
 NEW: 1505 193

Name On Return: Woodston
 Name On Deed: ROACH

FD-1

<u>15-7</u>		<u>9</u>
Map	Block	Parcel

9
RB

Property Address: 1/5 Putnam Ferry Rd. Property Acquired From:

Acquired By: Deed Will Approximate Date Acquired: Recorded Yes No D.B. Pg. Size: (Dim. or Ac.)

Bounded By: N. S. E. W.

Date	Grantor (From)	Grantee (To)	D.B.	Pg.	Type	W.D. Cons.				
<u>12/4/53</u>	<u>POOR, L. D.</u>		<u>29</u>	<u>163</u>	<u>WD</u>					
<u>2-14-66</u>	<u>ROACH, W.C.</u>	<u>ROYSTON, Kenneth D.</u>	<u>83</u>	<u>61</u>	<u>WD</u>					
<u>3/17/65</u>	<u>ROYSTON, KENNETH D.</u>	<u>MCLAUGHLIN PROPERTIES, INC.</u>	<u>2047</u>	<u>298</u>	<u>WD</u>	<u>69.50</u>				
	City	G.M.D.	L.D.	L.L.	Dimensions	Acreage				
		<u>890</u>	<u>15</u>	<u>1006</u>		Return	Deed	Plat	Comp.	Used
							<u>3</u>		<u>28</u>	<u>3</u>
	Subdivision					Block	Lot	Plat Book	Page	
Brief Legal Description: <u>3 AC LL 1006 LD 15</u>										

W. E. Roach

Property Acquired From: MAP 15-7 BLOCK 17 PAR 1 SUB 1
 Acct. No. NEW: 1503


MAP 15-7 BLOCK 17 PAR 1 SUB 1
 194

15-7		17
Map	Block	Parcel

Date	Grantor (From)	Grantee (To)	D.B.	Pg.	Type	W.D. Cons
3/88	ROBERT E CORNETT, MELINDA	McDONOUGH, JOHN F. ADMINISTRATOR OF THE ROMAN CATHOLIC ARCHDIOCESE OF ATLANTA	699	382	W	194 ³⁰
11/24/92	MARINO, EUGENE A. AS ARCH BISHOPS	OAKWOOD PROPERTIES, INC.	1388 1356 1351	347 38 33	REREC LTD W/D	3 TR'S 138 ³⁰

City	G.M.D.	L.D.	I.L.	Dimensions	Acreage				
		15	1006		Return	Deed	Plat	Comp.	Used
Subdivision					Block	Lot	Plat	Bk.	Page
							43		157

Brief Legal Description: FOR 93 TAX PARCELS 18H E 125 COMBINED PER DEED 1356/38.
 1-4-94 5.66 AC used for Etowah Valley Estates Unit IV *** 6-23-94
 3.20 AC used for Etowah Valley Estates Unit V - Parcel Deleted per plat shows
 No more property



FD-1

17
29

Name On Harbrough, Walter & Betty
Return: Woodstock, Ga. B-1

Photo	Call No.
-------	----------

15.7		17
Map	Block	Parcel

Name On Deed:

Property Address: *E/s Putnam Ferry Rd.*

Property Acquired From:

Acquired By: Deed Will Approximate Date Acquired: Recorded Yes No D.B. Pg. Size: (Dim. or Ac.)

Bounded By: N. S. E. W.

Date	Grantor (From)	Grantee (To)	D.B.	Pg.	Type	W.D. Cons.
1930/65	STRICKLAND, JOHN C.		81	534	WD	13: ⁷⁵ / ₁₂₅

11/78	HARBAUGH, BETTY J. <i>WALTER KENNETH</i>	MCCULLOUGH, KAREN SUE <i>MILTON C. &</i>	251	725	W	58 ⁹⁰
-------	---	---	-----	-----	---	------------------

8/82	MCCULLOUGH, KAREN SUE <i>MILTON C. &</i>	CORNETT, MELINDA <i>ROBERT E. &</i>	337	220	W	29 ²⁰ <i>Abon</i>
------	---	--	-----	-----	---	------------------------------

City	G.M.D.	L.D.	L.L.	Dimensions	Acreage 9.34 AC.				
out	890	15	1005 1006		Return	Deed	Plat	Comp.	Used
					8	10	-	7	8

Subdivision	Block	Lot	Plat Book	Page
			15	22

Brief Legal Description: *8AC LL 1006 LD 15*

15-5-194

Property Acquired From: **15-7-15**
 Acct. No. **NEW: 1505**

MAP BLOCK PAR SUB
 OLD: 1507 015 B
 NEW: 1505 PH 95 Call No

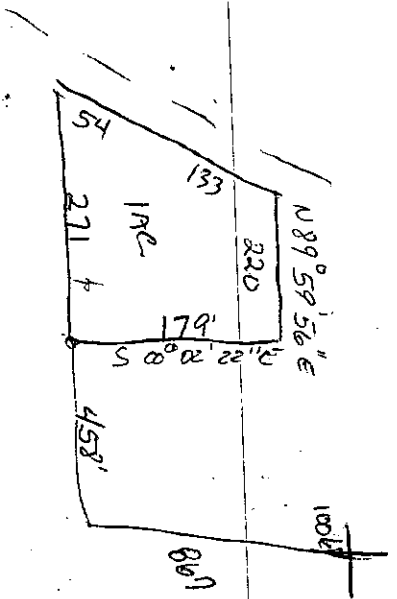
15-7 **15B**
 Map Block Parcel

Date	Grantor (From)	Grantee (To)	D.B.	Pg.	Type	W.D. Cons
4/86	DELAY, W. R.	PAMELA PHYFF, LARRY D. E.	527	684	W	-0-
2/24/93	" "	" "	1403	329	W	FOR .76 AC -0-

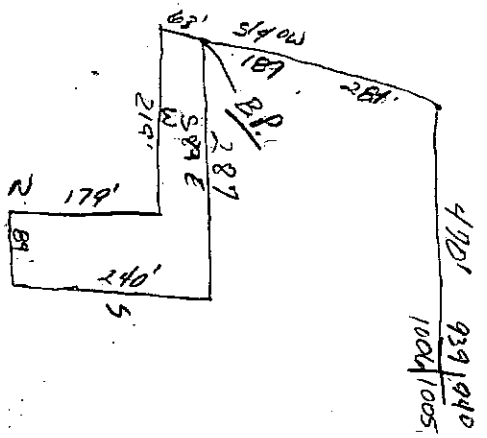
City G.M.D. L.D. L.L. Dimensions Acreage **+76 AC ± AC ±**
 Return Deed Plat Comp. Used
 15 1006 **XX.998 AC ±** **1 AC**

Subdivision Block Lot Plat Bk. Page
 30 23

Brief Legal Description **X TOOK OFF .76 AC ± ADD TO WHAT WAS 15D BUT NOW S/D PER 1993 DEED 1582/1 XX.002 AC USED FOR R/W PER 2006 DEED 8822-431. 7/27/06**



1403 / 329



Property Acquired From:	MAP BLOCK PAR SUB	015	A
Acct. No.	OLD: 1507	1965	Call No
	NEW: 1505		


15-7		15A
Map	Block	Parcel

Date	Grantor (From)	Grantee (To)	D.B.	Pg.	Type	W.D.Cons
7/84	DELAY, Wm. Russell	DELAY, WILLIAM RODNEY	715	54	QC	-0-
4-86	Delay, William R. Error corrected 12-2-87	Harry O. See 115-B Piata, Pamela	327	684	W	-0-
10/90	DELAY, WILLIAM RODNEY	WALDROP, AGNES	912	247	W	
11/90	WALDROP, AGNES to first , GEORGE CHIFFARD	WALDROP, GEORGE CHIFFARD to first	928	259	W	-0-
1/91	WALDROP, AGNES	WALDROP, KEN	938	339	W	-0-

City	G.M.D.	L.D.	L.L.	Dimensions	Acreage			
		15	1006		Return	Deed	Plat Comp.	Used
						1.01		1.01

Subdivision	Block	Lot	Plat Bk.	Page

Brief Legal Description



FD-1 15

Name On Deed: DeLay, W. R.	MAP BLOCK PAR SUB	015	
Return: W. R. Woodstock	OLD: 1507		
Name On Deed:	NEW: 1505	FI 198	Call No.

15.7		15
Map	Block	Parcel

26


Property Address: <i>on Putnam Ferry Rd.</i>	Property Acquired From:			
Acquired By: Deed <input type="checkbox"/> Will <input type="checkbox"/>	Approximate Date Acquired:	Recorded Yes <input type="checkbox"/> No <input type="checkbox"/>	D.B. <input type="checkbox"/> Pg. <input type="checkbox"/>	Size: (Dim. or Ac.)
Bounded By: N.	S.	E.	W.	

Date	Grantor (From)	Grantee (To)	D.B.	Pg.	Type	W.D. Cons.
7/26/63	Poor, L.D.		70	153	WD	

City	G.M.D.	L.D.	L.L.	Dimensions	35.98	Acreage 38.99			
out	890	15	1005 1006	75 AC ± 8.22 AC 618 AC ± 8.90 AC	Return 40	Deed 40	Plat	Comp.	Used
								39.4	40

Subdivision	Block	Lot	Plat Book	Page

Brief Legal Description: *40 AC LL 1005 1006 LD 15*



15-7-15

Property Acquired From: 15-7	MAP BLOCK	PAR SUB
Acct. No.	OLD: 15-7	15 D
	NEW: 1505	Photo Call No
		198 A

15-7		15 D
Map	Block	Parcel

Date	Grantor (From)	Grantee (To)	D.B.	Pg.	Type	W.D. Cons
12/14/92	DELAY, WILLIAM R.	CORNERSTONE INVESTMENT Co.	1358	74	W	426. ⁶⁰
9/15/93	PAYFE, LARRY D. & PAMELA	" "	1582	1	W/D	18. ⁰⁰ FOR 7.10 AC *
<p>9/17/98 Deleted Portion Remaining Used for U-III-B</p>						

City	G.M.D.	L.D.	L.L.	Dimensions	Acreage	Return	Deed	Plat	Comp.	Used
		15	1005	2.8						
			1006	4.02 AC	*.28					*.07


Subdivision	Block	Lot	Plat Bk.	Page
*.29 AC. E				

Brief Legal Description: * FOR 94 TAX 15.98 AC. USED FOR EAGLE GLEN UNIT I 8/5/93

* NO ACREAGE WAS ADDED SINCE THIS AREA HAD ALREADY BEEN USED BY S/D

* 8.22 AC USED FOR EAGLE GLEN UNIT II A 7/27/94 * 2.51 AC USED FOR

EAGLE GLEN UNIT IIC. 6/3/96




Property Acquired From:
Acct. No. 198

Photo	Call No

15-5		1988
Map	Block	Parcel

Date	Grantor (From)	Grantee (To)	D.B.	Pg.	Type	W.D.Cons
3/4/95	DELAY, WILLIAM R.	DELAY, T. CRAIG	2052	341	W/D	-0-
6/7/96	DELAY, T. CRAIG	TRACIE M. DELAY, TIMOTHY CRAIG	2440	268	QC	-0-


City	G.M.D.	L.D.	L.L.	Dimensions	Acreage			
		15	1006		Return	Deed	Plat Comp.	Used
						1.32		1.32
Subdivision					Block	Lot	Plat Bk.	Page
							49	8
Brief Legal Description								



Property Acquired From:	MAP BLOCK PAR SUB OLD: 1507 014 A
Acct. No.	NEW: 1505 Pl-99 Call No

15-7		14A
Map	Block	Parcel

Date	Grantor (From)	Grantee (To)	D.B.	Pg.	Type	W.D.Cons
11-87	WHEELER, EVA GRACE	WHEELER, Wm. M.	671	268	QC	-0-
5/91	WHEELER, WILLIAM M.	W.N. BENNETT PROPERTIES, INC.	1010	320	W	20. ⁰⁰
6/91	W.N. BENNETT PROPERTIES, INC.	BUELOW, LYNDA S.	1010	320	W	37. ⁰⁰
		(Listing Marriage) Clark, Lynda S. f/k/a Lynda S. Buelow				Per '92 Tax Return
5/17/04	WILLIS, LYNDA SUE CLARK	HKH PROPERTIES, LLC	7167	52	WSD	132. ⁵⁰
12/20/07	HKH PROPERTIES LLC	PUTNAM FORD PARTNERS LLC	10002	396	QC WSD	944. ⁰⁰
	City	G.M.D.	L.D.	L.L.	Dimensions	Acreage
			15	939	X.98 AC	
	Subdivision	Block	Lot	Plat	Bk.	Page
Brief Legal Description						
X.02 AC USED FOR R/W PER 2006 DEED 8773-352, 7/27/06						



Name On Return:

Photo	Call No.

15-7		14A
Map	Block	Parcel

Name On Deed:

Property Address:

Property Acquired From:


Acquired By:	Deed Will	Approximate Date Acquired:	Recorded Yes No	D.B. Pg.	Size: (Dim. or Ac.)
--------------	-----------	----------------------------	-----------------	----------	---------------------

Bounded By:	N.	S.	E.	W.
-------------	----	----	----	----

Date	Grantor (From)	Grantee (To)	D.B.	Pg.	Type	W.D.Cons.
76	Wood & Bell	Wilson, Theodore E.	184	769	W	3⁰⁰
10-10-77	Wilson, Theodore E.	Wheeler, Medford O.	228	43	Bankruptcy	530
6/85	(EST) WHEELER, MEDFORD O.	WHEELER, EVA GRACE	463	429	Q.E.	- 0 -

City	G.M.D.	L.D.	L.L.	Dimensions	Acreage				
					Return	Deed	Plat	Comp.	Used
		15	939			1.0			1.0
Subdivision					Block	Lot	Plat Book	Page	

Brief Legal Description:



Property Acquired From:	MAP	BLOCK	PAR	SUB
Acct. No.	OLD: 15-7	1	14	B
	NEW: 1505		200	


15-7		14B
Map	Block	Parcel

Date	Grantor (From)	Grantee (To)	D.B.	Pg.	Type	W.D. Cons
3-6-86	Grau, Bill ^{d/b/a} PEG Grading & Pipe	Lingefelt, Kenneth	515	112	WD	40.00
10-87	LINGEFELT, KENNETH	(owner) KETCHAM, ERIC ETAL.	664	613	W	75.00
3/1/94	Stowden, Craig	Charles Tritt Ketcham, Eric	1755	224	QCD	10.00
5/17/04	TRITT CHARLES & KETCHAM, ERIC	HKH PROPERTIES, LLC	7097	484	WD	400.00
12/20/07	HKH PROPERTIES, LLC	PUTNAM FORD PARTNERS, LLC	10002	401 396	QC WD	944.00

City	G.M.D.	L.D.	L.L.	Dimensions	Acreage				
		15	939 940	*2.816 AC	Return	Deed	Plat	Comp.	Used
					2.89				

Subdivision	Block	Lot	Plat	Bk.	Page

Brief Legal Description: *.03 AC USED FOR R/W PER 2006 DEED 8773-334 7/27/06



Name On Return:
Name On Deed:

Photo	Call No.
-------	----------

15-7		14B
Map	Block	Parcel

Property Address:

Property Acquired From:

Acquired By:	Deed <input type="checkbox"/> Will <input type="checkbox"/>	Approximate Date Acquired:	Recorded Yes <input type="checkbox"/> No <input type="checkbox"/>	D.B. <input type="checkbox"/> Pg. <input type="checkbox"/>	Size: (Dim. or Ac.)
--------------	---	----------------------------	---	--	---------------------

Bounded By:	N.	S.	E.	W.
-------------	----	----	----	----

Date	Grantor (From)	Grantee (To)	D.B.	Pg.	Type	W.D.Cons.					
'73	Hensleigh Walter E.	Bell, Richard B. Wood, Henry G. Jr.	149	379	W	111 ³⁰					
8-20-77	Bell, Richard B. Wood, Henry G. Jr.	Lela Marie Bowling, Wm. Douglas E.	223	680	W	11 ⁰⁰					
1/83	Wm. Douglas E. Bowling, Lela Marie	GRAY, BILL 1/1A P. & G. GRADING & PIPE	338	452	W	40 ⁰⁰					
City		G.M.D.	L.D.	L.L.	Dimensions		Acreage				
			15				Return	Deed	Plat	Comp.	Used
											2.89
Subdivision							Block	Lot	Plat Book	Page	
Brief Legal Description:											

Ketcham, Eric
Scowden, Craig
Triff, Charles

3/1/94

1755/224

Scowden, Craig

to


Eric Ketcham & Charles Triff

Name On Return:	MAP BLOCK PAR SUB OLD: 1507	010	15-7		10	
Name On Deed:	NEW: 1505	2010	Call No.	Map	Block	Parcel
Property Address:	Property Acquired From:					
Acquired By:	Deed <input type="checkbox"/> Will <input type="checkbox"/>	Approximate Date Acquired:	Recorded Yes <input type="checkbox"/> No <input type="checkbox"/>	D.B. <input type="checkbox"/> Pg. <input type="checkbox"/>	Size: (Dim. or Ac.)	
Bounded By:	N.	S.	E.	W.		

Date	Grantor (From)	Grantee (To)	D.B.	Pg.	Type	W.D. Cons.
2/78	Veterans Affairs	JACK E. & BRENDA G. RAINEY	234	864	Ind.	-0-

City	G.M.D.	L.D.	L.L.	Dimensions	Acreage				
					Return	Deed	Plat	Comp.	Used
		15	939			3.8			3.808
Subdivision					Block	Lot	Plat Book	Page	

Brief Legal Description:



Name On Return:

Name On Deed: WATSON, Wm E.

Property Address: W/ Putnam Ferry Rd.

Property Acquired From:

Acquired By: Deed Will

Approximate Date Acquired:

Recorded Yes No

D.B. Pg.

Size: (Dim. or Ac.)

Bounded By:

N.

S.

E.

W.

FD-1
15-7 10
Map Block Parcel
24

Date	Grantor (From)	Grantee (To)	D.B.	Pg.	Type	W.D. Cons.
------	----------------	--------------	------	-----	------	------------

12/19/46	ABLES, D.C.		15	233	WD	—
---------------------	------------------------	--	---------------	----------------	---------------	--------------


11-20-70	(WATSON) CARRUTH, Janice M. Byrd	CARRUTH, Jerry E.	109	399	WD	3
---------------------	---	------------------------------	----------------	----------------	---------------	--------------

8-20-75	Carruth, Jerry E.	MAJOR, Kenneth P.	185	127	WD	41 ⁰⁰
---------	-------------------	-------------------	-----	-----	----	------------------

City	G.M.D.	L.D.	L.L.	Dimensions	3.808 Acreage			3.808	
					Return	Deed	Plat	Comp.	Used
	890	15	939				8	8	

Subdivision	Block	Lot	Plat Book	Page
3.808				

Brief Legal Description: BAC LL 939 LD 15



MAP BLOCK PAR SUB

FD-1

Name On ~~1003~~ OLD: 1507
 Return: ~~1003~~
 Name On NEW: 1505
 Deed: FOWLER, Joe & S.

010 A
 2020 Call No.

15.7		10 A
Map	Block	Parcel

Property w/ Address: 1/5 PUTNAM FORD RD.

Property Acquired From:

Acquired By: Deed Will Approximate Date Acquired: Recorded Yes No D.B. Pg. Size: (Dim. or Ac.)

Bounded By: N. S. E. W.

Date	Grantor (From)	Grantee (To)	D.B.	Pg.	Type	W.D. Cons.
10-15-70	CARRUTH, Janice M Byrd et al		108	595	WD	5.5% RTT

City	G.M.D.	L.D.	L.L.	Dimensions	Acreage				
					Return	Deed	Plat	Comp.	Used
	890	15	939			4		4	4
Subdivision					Block	Lot	Plat Book	Page	

Brief Legal Description: 4AL LL 939 LD 15



MAP D BLOCK 1 PART 2 SUB.

Property Acquired From:	OLD: 1507
Acct. No.	NEW: 1505

011	
Ph203	Call No


15-7		11
Map	Block	Parcel

SEE 9166-4 THRU 47 DC'S

Date	Grantor (From)	Grantee (To)	D.B.	Pg.	Type	W.D. Cons
		WATSON, DONNA SUE				
6/14/96	WATSON, GUYN M. & WILLIAM C. JR	" " "	2419	112	DC	For. 07A -0-
10/19/06	WATSON, DONNA SUE	TIVOLI SUMMIT, LLC	9166	162	LTD W.D.	1,742.60

City	G.M.D.	L.D.	L.L.	Dimensions	Acreage	Return	Deed	Plat	Comp.	Used
		15	939	XX 9.00 AC XX 9.91 AC	10.91 AC					
Subdivision				XX 9.96 AC	Block	Lot	Plat	Bk.	Page	

Brief Legal Description ~~XX~~ CORRECTED ACREAGE PER PLAT IN OFFICE 3/8/94
~~XX~~ SEEM TO HAVE MISSED DEED 690/590 FOR 1AC SOX TO 12B. 3-29-94 ~~XX~~.03 AC ±
 USED FOR R/W PER 1998 DEED 3279-14. 12/15/98 ~~XX~~ ADJUSTED ACREAGE PER 2006 DEED
 9166-162 11/6/06



Name On Return: *Rt. 1 Woodstock GA.*

Photo	Call No.

FD-1

<i>15.7</i>		<i>11</i>
Map	Block	Parcel

Name On Deed: *WATSON, Grace E.*

Property Address: *W/S Putnam Ferry Rd.*

Property Acquired From:

Acquired By:	Deed <input type="checkbox"/> Will <input type="checkbox"/>	Approximate Date Acquired:	Recorded Yes <input type="checkbox"/> No <input type="checkbox"/>	D.B. <input type="checkbox"/> Pg. <input type="checkbox"/>	Size: (Dim. or Ac.)
--------------	---	----------------------------	---	--	---------------------

Bounded By:	N.	S.	E.	W.
-------------	----	----	----	----

Date	Grantor (From)	Grantee (To)	D.B.	Pg.	Type	W.D. Cons.
<i>4/16/63</i>	<i>WATSON, Wm E.</i>		<i>69</i>	<i>254</i>	<i>WD</i>	
<i>2/80</i>	<i>POORE, GRACE E. WATSON</i>	<i>WATSON, Danna Sue</i>	<i>281</i>	<i>258</i>	<i>W</i>	<i>-0-</i>

City	G.M.D.	L.D.	L.L.	Dimensions	Acreage				
					Return	Deed	Plat	Comp.	Used
	<i>890</i>	<i>15</i>	<i>939</i>			<i>6</i>	<i>-</i>	<i>10</i>	<i>10</i>

Subdivision	Block	Lot	Plat Book	Page

Brief Legal Description: *10 AC LL 939 LD 15*


Property Acquired From:	MAP <u>D</u> BLOCK - PART SUB-	OLD: 1507	011	A	15-7		11A
Acpt. No.		NEW: 1505	Photo 204	Call No	Map	Block	Parcel

Date	Grantor (From)	Grantee (To)	D.B.	Pg.	Type	W.D.	Cons
		WATSON, GWYN M. & WILLIAM CRAIG					

City	E.M.D.	L.D.	S.L.	Dimensions	Acreage				
					Return	Deed	Plat	Comp.	Used
Subdivision					Block	Lot	Plat Bk.	Page	

Brief Legal Description

THIS IS A DUPLICATE OF PART OF V.B. 5/19/94
 DELETED



Property	MAP	BLOCK	PAR	SUB
Acquired From:	OLD: 1507		012	B
Acct. No.	NEW: 1505		205	C-1 No


15-7		12B
Map	Block	Parcel

Date	Grantor (From)	Grantee (To)	D.B.	Pg.	Type	W.D. Cons
2/88	WATSON, Wm. THOMAS LINDA	WATSON, Wm. CRAIG	693	197	W	25 ⁰⁰
2/4/93	WATSON, WILLIAM CRAIG	WATSON, WILLIAM CRAIG GWYN M.	1401	175	W	-0-
6/14/96	WATSON, WILLIAM T. LINDA	" " "	2419	108	OC	FOR 12 AC -0-
6/14/96	WATSON, DONNA SUES	" " "	2419	110	OC	FOR 02 AC -0-
6/14/96	WATSON, WILLIAM CRAIG GWYN M.	RANSOM, TERRY LEE APRIL LEIGH	9/166 2419	32-38 1.14	OC'S W/D	182.50
10/19/06	RANSOM, TERRY LEE APRIL LEIGH	C.P. TOWNE SUMMIT, LLC	9/166	58	LTD W/D	2164.60

SEE 690 590 W/D FOR 1 AC

City	G.M.D.	L.D.	L.L.	Dimensions	Acreage	Return	Deed	Plat	Comp.	Used
		15	939	.82 AC	1.97 AC		2.00			2
Subdivision					Block	Lot	Plat	Bk.	Page	
						TRACT C-1				

Brief Legal Description *Seems to be an error in description*
*Exact shape & location estimated. *SEEMS THAT R'S ARE CORRECTED*
 DEP DEED 1401/175. ~~XX~~ .031 AC ± USED FOR R/W PER 1998 DEED 3263-10. 12/15/98



Property Acquired From: <u>205</u>
Acct. No.

Photo	Call No


<u>15N05</u>		<u>205A</u>
Map	Block	Parcel

Date	Grantor (From)	Grantee (To)	D.B.	Pg.	Type	W.D. Cons
<u>10/19/06</u>	<u>RANSOM, APRIL LEIGH ; TERRY LEE ;</u>	<u>TIVOLI SUMMIT, LLC</u>	<u>9/16/06</u>	<u>54</u>	<u>LTD WSD</u>	<u>85.40</u>

City	G.M.D.	L.D.	L.L.	Dimensions	Acreage				
					Return	Deed	Plat	Comp.	Used
		<u>15</u>	<u>939</u>			<u>1.154</u>			<u>1.15</u>

Subdivision	Block	Lot	Plat Bk.	Page

Brief Legal Description





Property Acquired From: <i>206</i>
Acct. No.

Photo	Call No


<i>15N05</i>		<i>206A</i>
Map	Block	Parcel

Date	Grantor (From)	Grantee (To)	D.B.	Pg.	Type	W.D. Cons
<i>10/19/20</i>	<i>LINDA J. WATSON, WILLIAM THOMAS</i>	<i>TINDY SUMMIT, LLC</i>	<i>9166</i>	<i>50</i>	<i>LTD WSD</i>	<i>567.60</i>

City	G.M.D.	L.D.	L.L.	Dimensions	Acreage				
		<i>15</i>	<i>939</i>		Return	Deed	Plat	Comp.	Used
						<i>2.798</i>			<i>2.8</i>

Subdivision	Block	Lot	Plat Bk.	Page

Brief Legal Description




Property Acquired From:	MAP BLOCK PAR SUB OLD: 1507 012 A	15-7	12A
Acct. No.	NEW: 1505	Map	Block Parcel

SEE 9166-23 THRU 29 DC'S

Date	Grantor (From)	Grantee (To)	D.B.	Pg.	Type	W.D. Cons
5/88	WATSON, LINDA W.M.T. &	STURBLEFIELD, SCOTT ALAN TRACIE W.	719	460	W	-0-
5/25/93	STURBLEFIELD, SCOTT ALLEN	STURBLEFIELD, TRACIE W.	1522	81	W/D	-0-
4/19/00	STURBLEFIELD, TRACIE W.	WATSON, WILLIAM T. & WATSON, LINDA T.	4110	141	W/D	130.00
12/13/06	WATSON, WILLIAM THOMAS LINDA T.	CP TOWNE SUMMIT LLC	9274	397	LTD W/D	2 PARCELS 1,290.70

City	G.M.D.	L.D.	L.L.	Dimensions	Acreage				
		15	939		Return	Deed	Plat	Comp.	Used
						2.00			2 AC.
Subdivision					Block	Lot	Plat	Bk.	Page

Brief Legal Description



Name On Smith, Lewi
Return: Woodstock,

MAP BLOCK PAR SUB
OLD: 1507 013
NEW: 1505 208

FD-1

15-7		13
Map	Block	Parcel

13
2/

Name On Deed:

Property Address: *1/5 Putnam Ferry Rd.*

Property Acquired From:

Acquired By: Deed Will Approximate Date Acquired: Recorded Yes No D.B. Pg. Size: (Dim. or Ac.)

Bounded By: N. S. E. W.


SEE 9/16/6-17 THRU 20 QC'S


Date	Grantor (From)	Grantee (To)	D.B.	Pg.	Type	W.D.Cons.
5/9/63	WATSON, W th E.		69	389	WD	
11-87	SMITH, LEWIS L.	SMITH, PATRICIA W.	686	418	W	-0-
12/13/06	SMITH, PATRICIA W.	TINDL SUMMIT, LLC.	9274	393	LTD WD	380.50

City	G.M.D.	L.D.	L.L.	Dimensions	Acreage *6.43 AG				
out	890	15	940 939	1.88 AC	Return	Deed	Plat	Comp.	Used
					8	-		8.5	8

Subdivision	Block	Lot	Plat Book	Page
		TRACT A-2		

Brief Legal Description: *8 AC ± LL 939, 940 LTD IS * FOR 89 TAX*
*13th COMBINED * 1.57 AC ± USED FOR R/W PER 1998 DEED 343-192. 3/5/99*





Property Acquired From:
Acct. No.

Photo	Call No
-------	---------


15N05		211
Map	Block	Parcel

Date	Grantor (From)	Grantee (To)	D.B.	Pg.	Type	W.D. Cons
12/15/98	ANGLEY INVESTMENT PARTNERS, L.P.	UNITED STATES POSTAL SERVICE	3421	271	W/D	1,350. ⁰⁰

City	G.M.D.	L.D.	L.L.	Dimensions	Acreage	Return	Deed	Plat	Comp.	Used
		15	940 941		4.16 AC. ±					


Subdivision	Block	Lot	Plat Bk.	Page

Brief Legal Description ~~X~~ ADJUSTED ACREAGE PER 1998 DEED 3421-271 3/5/99



Name On Return:	MAP BLOCK PAR SUB OLD: 1507 014	15-7	14
Name On Deed:	NEW: 1505 Photo: 211 Call No.	Map	Block Parcel
Property Address:	Property Acquired From:		
Acquired By:	Deed Will _____	Approximate Date Acquired:	Recorded Yes _____ No _____ D.B. _____ Pg. _____ Size: (Dim. or Ac.)
Bounded By:	N. _____	S. _____	E. _____ W. _____

Date	Grantor (From)	Grantee (To)	D.B.	Pg.	Type	W.D. Cons.				
11/76	BELL, RICHARD B E WOOD, HENRY G. JR.	HENSLEIGH, WALTER E A. & B. INVESTMENT PARTNERS	215	571	LIMITED W/D	105 ²⁰				
11/85	HENSLEIGH, WALTER E A & B INVESTMENT PARTNERS, L.P.	HENSLEY INVESTMENT PARTNERS, L.P.	495	699	W/D	292 ⁴⁰				
3/31/97			2146	145	W/D	+ TRACTS - 0 -				
	City	G.M.D.	L.D.	LL.	Dimensions	42.81 AC ± Acreage	38.89			
		890	15	939	538 AC ±	Return	Deed	Plat	Comp	Used
				940	40 AC ±					
	Subdivision					Block	Lot	Plat Book	Page	
Brief Legal Description:										



Name: On 1145 Harrogate Lane
 Return: Atlanta 28, GA.

Photo	Call No.

FDH

<u>15-7</u>		<u>14</u>
Map	Block	Parcel

Name On Deed: HENSLEIGH, Walter E.

Property Address: 1/2 Putnam Ferry Rd.

Property Acquired From:

Acquired By: Deed Will Approximate Date Acquired: Recorded Yes No D.B. Pg. Size: (Dim. or Ac.)

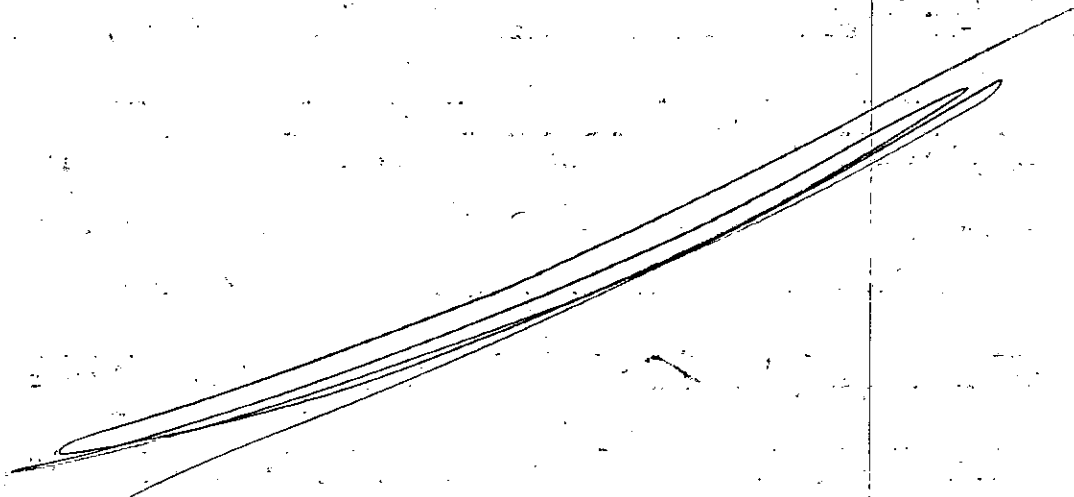
Bounded By: N. S. E. W.

Date	Grantor (From)	Grantee (To)	D.B.	Pg.	Type	W.D. Cons.
<u>2/21/69</u>	<u>COBB, Sam H.</u>		<u>95</u>	<u>230</u>	<u>WD</u>	<u>22.00</u>
<u>9/18/73</u>	<u>HENSLEIGH, WALTER E.</u>	<u>Bell, Richard B.</u> <u>WOOD, Henry G., Jr. ✓</u>	<u>149</u>	<u>379</u>	<u>WD</u>	<u>111.30</u>
<u>8-22-74</u>	<u>Bell, Richard B.</u> <u>Wood, Henry G. Jr.</u>	<u>Wilson, Theodore E.</u> <u>error</u>	<u>184</u>	<u>769</u>	<u>WD</u>	<u>360</u>

City	G.M.D.	L.D.	L.L.	Dimensions	38.84 ac. Acreage <u>39</u>				
	<u>890</u>	<u>15</u>	<u>939</u> <u>940</u>		Return	Deed	Plat	Comp.	Used
						<u>40</u>		<u>40</u>	<u>40</u>

Subdivision	Block	Lot	Plat Book	Page

Brief Legal Description: 40 AC LL 939, 940 LD 15




Property Acquired From:
Acct. No. 211

Photo	Call No
-------	---------

15-5		211A
Map	Block	Parcel

Date	Grantor (From)	Grantee (To)	D.B.	Pg.	Type	W.D. Cons		
10/30/97	ANSLEY INVESTMENT PARTNERS, L.P.	WOODRIDGE REALTY, INC.	2947	2105	LTD W/D	5 TRACTS 1,400.00		
1/12/98	WOODRIDGE REALTY, INC.	PARK BROOKE COMMERCIAL OWNERS ASSOCIATION, INC.	2971	178	LTD W/D	2 TRACTS -0-		
<p>DELETE W/ COMPANY WITH 215TH PER RICKY ASSESSOR'S OFFICE: 5/6/99 DETENTION POND</p>								
City		G.M.D.	L.D.	L.L.	Dimensions		Acreage	
			15	941			Return	Deed
							2.81	
							Plat	Comp.
								2.81
							Plat Bk.	Page
Brief Legal Description								
JA								



Property Acquired From:
 Asect. - No. 211

Photo Call No

15-5 211B
 Map Block Parcel


Date	Grantor (From)	Grantee (To)	D.B.	Pg.	Type	W.D. Cons
6/26/98	ANSLEY INVESTMENT PARTNERS, L.P.	WOODRIDGE REALTY, INC.	3193	44	LTD W/D	3 TRACTS 3,900. ⁰⁰
11/9/99	CHEROKEE COUNTY	" " "	3897	67	QC	** FOR .12 AC -0-
11/17/99	WOODRIDGE REALTY, INC.	PARKBROOKE PLACE, LLC	3906	112	LTD W/D	QC ⁰⁰ 800.
12/18/06	PARKBROOKE PLACE, LLC.	PARKBROOKE OFFICE PARTNERS, L.P.	9282	50	LTD W/D	7,400. ⁰⁰

City	G.M.D.	L.D.	L.L.	Dimensions	Acreage 20.88 AC				
			939	*10.96 AC ±	Return	Deed	Plat	Comp.	Used
		15	940	27.77 AC		228			32.8
			941	*11.08 AC ±	Block	Lot	Plat	Bk.	Page
				6.51 AC ±					

PARKBROOKE UNIT II

Brief Legal Description * 1.188 AC ± USED FOR R/W PER 1998 DEED 3287-106.12/15/98

* 16.17 AC USED FOR PARKBROOKE UNIT 2



Property Acquired From:
 Aest. No. 211

Photo Call No


15-5 211C
 Map Block Parcel

Date	Grantor (From)	Grantee (To)	D.B.	Pg.	Type	W.D. Cons
6/26/98	ANSLEY INVESTMENT PARTNERS, L.P.	WOODRIDGE REALTY, INC.	3193	44	LTD W/D	3 TRACTS 3,900. ⁰⁰
10/19/98	WOODRIDGE REALTY, INC.	KINDERCARE REAL ESTATE CORP.	3332	319	LTD W/D	350. ⁰⁰
6/1/03	KINDERCARE REAL ESTATE, LLC	KC PROPCO, LLC	16370	4516	LTD W/D	1,425. ⁶⁹

City	G.M.D.	L.D.	L.L.	Dimensions	Acreage				
					Return	Deed	Plat	Comp.	Used
		15	941	*1.80 AC		1.82			1.82

Subdivision	Block	Proposed Parcel	Plat Bk.	Page
PARK BROOK UNIT II		21		

Brief Legal Description *ADJUSTED ACREAGE PER 2003 DEED 16370-4516 11/4/03




Property Acquired From:
Aect. No. 211B

Photo Call No

15-5
Map Block Parcel
211D

Date	Grantor (From)	Grantee (To)	D.B.	Pg.	Type	W.D. Cons
9/11/98	WOODRIDGE REALTY, INC.	MBTL ASSOCIATES, LLC	3628 3287	253 235	LTD W/D	CORRECTIVE 625. ⁰⁰
6/30/99	MBTL ASSOCIATES, LLC	BIG JOHN, INC.	3707	243 239	LTD W/D	OC 2,450. ⁰⁰
8/22/03	AK/A BIG JOHN, Inc C.J. GIANT, INC.	K.D. SOUTHPOINTE, LLC	6523	206 201	LTD W/D	OC 2,500. ⁰⁰

City	G.M.D.	L.D.	L.L.	Dimensions	Acreage				
		15	940 941		Return	Deed	Plat	Comp.	Used
						1.915			1.92
Subdivision					Block	Lot	Plat	Bk.	Page
PARKBROOKE U 2								60	110
Brief Legal Description 30.30 EAGLE DR									
200 PARKBROOKE DR									
3100 PARKBROOKE CIR									



Property Acquired From: 211B
Acct. No.

Photo	Call No
-------	---------


15N05		211E
Map	Block	Parcel


Date	Grantor (From)	Grantee (To)	D.B.	Pg.	Type	W.D. Cons
12/3/98	WOODRIDGE REALTY, INC.	ANSLEY INVESTMENT PARTNERS, L.P.	3628 3442	261 145	LTP W/D	3 TRACTS -0-
4/30/99	ANSLEY INVESTMENT PARTNERS, L.P.	MBEP ASSOCIATES, LLC	3628	257	LTP W/D	2 PARCELS 1,200.00

City	G.M.D.	L.D.	L.L.	Dimensions	Acreage	3.18 AC			
		15	940		Return	Deed	Plat	Comp.	Used
						155			155

Subdivision	Block	Lot	Plat Bk.	Page
PARKBROOKE UNIT II		PARCEL 10E11		

Brief Legal Description: PARCEL 211E COMBINED PER 1999 DEED 3628-257, DEED DESCRIPTION COVERS BOTH PARCELS AS ONE TRACT. 8/16/99





Property Acquired From:
Acct. No.

Photo	Call No
-------	---------

15N05		211J
Map	Block	Parcel

Date	Grantor (From)	Grantee (To)	D.B.	Pg.	Type	W.D. Cons
	WOODRIDGE REALTY, INC					
 Deleted "Same year" had already been split out by 1998 deed & is known as Parcel 211D 						

City	G.M.D.	L.D.	L.L.	Dimensions	Acreage				
TAX DIST. 21		15	940 941		Return	Deed	Plat	Comp.	Used
Subdivision					Block	Lot	Plat	Bk.	Page
PARKBROOKE UNIT 2						PARCEL 7	60	110	
Brief Legal Description 3030 EAGLE DR.									
300 PARKBROOKE DR.									
3100 PARKBROOKE CIR.									

1
2
3
4
5
6
7
8
9
10
11
12
13
14
15
16
17
18
19
20
21
22
23
24
25
26
27
28
29
30
31
32
33
34
35
36
37
38
39
40
41
42
43
44
45
46
47
48
49
50
51
52
53
54
55
56
57
58
59
60
61
62
63
64
65
66
67
68
69
70
71
72
73
74
75
76
77
78
79
80
81
82
83
84
85
86
87
88
89
90
91
92
93
94
95
96
97
98
99
100

1
2
3
4
5
6
7
8
9
10
11
12
13
14
15
16
17
18
19
20
21
22
23
24
25
26
27
28
29
30
31
32
33
34
35
36
37
38
39
40
41
42
43
44
45
46
47
48
49
50
51
52
53
54
55
56
57
58
59
60
61
62
63
64
65
66
67
68
69
70
71
72
73
74
75
76
77
78
79
80
81
82
83
84
85
86
87
88
89
90
91
92
93
94
95
96
97
98
99
100

Property Acquired From:
Acct. No.

Photo	Call No

15N05		211K
Map	Block	Parcel

Date	Grantor (From)	Grantee (To)	D.B.	Pg.	Type	W.D.Cons
	WOODRIDGE REALTY, INC					

City	G.M.D.	L.D.	L.L.	Dimensions	Acreage 0.50 AC.				
TAX DIST. 21		15	940		Return	Deed	Plat	Comp.	Used
							112		
Subdivision					Block	Lot	Plat Bk.	Page	
PARK BROOKE UNIT 2					PART OF	PARCEL 8	60	110	
Brief Legal Description 3020 EAGLE DR.									
3120 PARK BROOKE CIR.									

.....

.....


Property Acquired From:
Acct. No.

Photo	Call No
-------	---------

15N05		211L
Map	Block	Parcel

Date	Grantor (From)	Grantee (To)	D.B.	Pg.	Type	W.D.Cons
4/2/02	WOODBRIDGE REALTY, INC.	SALESNET, LLC	5215	213	LTD W/D	750. ⁰⁰
4/3/06	SALESNET, LLC	TACO BELL OF AMERICA INC.	8713	343	W/D	2 PARCELS 860. ⁰⁰

City	G.M.D.	L.D.	L.L.	Dimensions	Acreage 1.01 AC				
TAX DIST 21		15	940		Return	Deed	Plat	Comp.	Used
							1.07		
Subdivision					Block	Lot	Plat Bk.	Page	
PARKBROOKE UNIT 2						PARCEL 9	600	110	
Brief Legal Description 3010 EAGLE DR. 3130 PARKBROOKE CIR.						TRACT 1	90	- 99	




Property Acquired From:
Acct. No.

Photo	Call No
-------	---------

15N05		211M
Map	Block	Parcel

Date	Grantor (From)	Grantee (To)	D.B.	Pg.	Type	W.D.Cons
12/27/07	WOODRIDGE REALTY, INC	PUTNAM FORD PARTNERS, LLC	10002	408 409	OC LTD LSD	750. ⁰⁰

City	G.M.D.	L.D.	L.L.	Dimensions	Acreage				
					Return	Deed	Plat	Comp.	Used
TAX DIST 21		15	939 942	*1.94 AC			2.01		
Subdivision					Block	Lot	Plat Bk.	Page	
PARK BROOKE UNIT 2						PARCEL 12	60	110	
Brief Legal Description					6460 PUTNAM FORD DR. * .07 AC USED FOR R/W PER 2006				
DEED 8941-348 8/17/06									




Property Acquired From:
Acct. No.

Photo	Call No
-------	---------

15N05		211N
Map	Block	Parcel

Date	Grantor (From)	Grantee (To)	D.B.	Pg.	Type	W.D. Cons
1/21/02	WOODRIDGE REALTY, INC	EXECUCOURT AT TOWNELAKE, L.L.C.	3990	253	LTP W/D	500. ⁰⁰
2/22/07	EXECUCOURT, LLC	LUCKY REAL ESTATE VENTURES, LLC	9475	224	LTP W/D	1,977. ⁷⁰

City	G.M.D.	L.D.	L.L.	Dimensions	Acreage				
					Return	Deed	Plat	Comp.	Used
TAX DIST 21		15	939 940				1.51		
Subdivision					Block	Lot	Plat Bk.	Page	
PARK BROOKE UNIT 2						PARCEL 13	100	110	
Brief Legal Description 6464 PUTNAM FORD DR. 3175 PARK BROOKE CIR.									




Property Acquired From:
Acct. No.


Photo	Call No

15N05		211P
Map	Block	Parcel

Date	Grantor (From)	Grantee (To)	D.B.	Pg.	Type	W.D. Cons
12/12/03	WOODRIDGE REALTY, INC	PECORARO, MICHAEL A.	6763	479	LTP WD	600.00

City	G.M.D.	L.D.	L.L.	Dimensions	Acreage				
					Return	Deed	Plat	Comp.	Used
TAX DIST 21		15	940				2.65±		
Subdivision					Block	Lot	Plat Bk.	Page	
PARKBROOKE UNIT 2						PARCEL 14	60	110	
Brief Legal Description 3155 PARKBROOKE CIR.									






Property Acquired From:
Acct. No.

Photo	Call No
-------	---------

15N05		211R
Map	Block	Parcel

Date	Grantor (From)	Grantee (To)	D.B.	Pg.	Type	W.D.Cons
6/25/04	WOODRIDGE REALTY, INC.	SOLUTIONS AD TECHNOLOGIES, LLC	7182	153	LTD WD	440. ⁰⁰

City	G.M.D.	L.D.	L.L.	Dimensions	Acreage				
					Return	Deed	Plat	Comp.	Used
TAX DIST 21		15	940				1.40±		
Subdivision					Block	Lot	Plat	Bk.	Page
PARKBROOKE UNIT 2						PARCEL 16	600		110
Brief Legal Description 3115 PARKBROOKE CIR. 301 PARKBROOKE PLC.									




Property Acquired From:
Acct. No.

Photo	Call No
-------	---------

15N05		211S
Map	Block	Parcel

Date	Grantor (From)	Grantee (To)	D.B.	Pg.	Type	W.D. Cons
4/28/02	WOODRIDGE REALTY, INC	MIKE, CORP.	5370	222	LTD W/D	450. ⁰⁰

City	G.M.D.	L.D.	L.L.	Dimensions	Acreage				
TAX DIST 21		15	940		Return	Deed	Plat	Comp.	Used
							1.39±		
Subdivision					Block	Lot	Plat Bk.	Page	
PARKBROOKE UNIT 2						PARCEL 17	600	110	
Brief Legal Description 3101 PARKBROOKE CIR									




Property Acquired From:
Acct. No.


Photo	Call No
-------	---------

15N05		211T
Map	Block	Parcel

Date	Grantor (From)	Grantee (To)	D.B.	Pg.	Type	W.D. Cons
1/31/01	WOODRIDGE REALTY, INC.	MUNRO HOLDINGS, LLC	4438	287	LTD WD	450. ⁰⁰
12/16/03	WOODRIDGE REALTY, INC.	" " "	6786	241	QC	-0-
12/17/03	MUNRO HOLDINGS, LLC	ZAXBY'S HOLDINGS, LLC	6786	238	LTD WD	850. ⁰⁰
12/19/03	NAD FOODS, INC	" " "	6786	244	QC	-0-
12/19/03	ZAXBY'S FRANCHISING, INC.	" " "	6786	247	QC	-0-

City	G.M.D.	L.D.	L.L.	Dimensions	Acreage				
					Return	Deed	Plat	Comp.	Used
TAC DIST 21		15	940			0.92			0.92
Subdivision					Block	Lot	Plat	Bk.	Page
PARKBROOKE UNIT 2						PART OF 8			
Brief Legal Description									





Property Acquired From: 211L
Acct. No.

Photo	Call No
-------	---------


15ND05		211V
Map	Block	Parcel

Date	Grantor (From)	Grantee (To)	D.B.	Pg.	Type	W.D. Cons
		SALESNET, LLC				
4/3/06	SALESNET, LLC.	TACO BELL OF AMERICA, INC.	8713	343	W/D	2 PARCELS 860.⁵⁰

City	G.M.D.	L.D.	L.L.	Dimensions	Acreage			
					Return	Deed	Plat Comp.	Used
		15	940				.65	.65

Subdivision	Block	Lot	Plat Bk.	Page
		TRACT 2	90	99

Brief Legal Description



F-001-1

Name On Return:	MAP BLOCK PAR SUB OLD: 1517	15-17		1A
Name On Deed:	NEW: 1505	Map	Block	Parcel
Property Address:		Photo Call No. 212		
Property Address:		Property Acquired From:		
Acquired By:	Deed Will	Approximate Date Acquired:	Recorded Yes No	D.B. Pg. Size (Dim. or Ac.)
Bounded By:	N.	S.	E.	W.


Date	Grantor (From)	Grantee (To)	D.B.	Pg.	Type	W.D. Cons.
72	CHEROKEE CO. BOARD OF EDUCATION	GEORGIA EDUCATION AUTHORITY (SCHOOLS)	126	525	W/D	
			846 163	365 791	W	100


City	G.M.D.	L.D.	L.L.	Dimensions	Acreage *152.766 AC				
		15	933	**151.13 AC	Return	Deed	Plat	Comp.	Used
			932	*149.84 AC				342	


Subdivision	Block	Lot	Plat Book	Page
**1.244 AC USED FOR R/W PER 2003 DEED 6692-303				
.287 AC USED FOR R/W PER 2003 DEED 6692-298. 3/17/04				

Brief Legal Description: on WEST MILL RD + PUTNAM FERRY RD.
 1990 deeds 845/546 & 846/365 included a swap in parcels
 * PARCELS 213, 214, 217 COMBINED PER TAX ASSESSORS OFFICE REQUEST. DONE IN MAPPING 1/2/98!

* 1.294 AC USED FOR R/W PER 2004 DEED 7026-251. 7/19/04







Name On Return: Woodsrock MAP BLOCK. PAR SUB OLD: 1517 001
 Name On Deed: CHARMA NEW: 1505 213

FD-1
 1517
 Map Block Parcel

Property Address: on Putnam Ferry Rd. Property Acquired From:
 Acquired By: Deed Will Approximate Date Acquired: 10/2/98 Recorded Yes No D.B. 15 Pg. 290 Size: (Dim. or Ac.)
 Bounded By: N. STATE E. STATE W. STATE


Date	Grantor (From)	Grantee (To)	D.B.	Pg.	Type	W.D. Cons.
1/2/22	M4 COLEY		15	290	WD	
9/29/40	JOHNSTON		7	128	WD	

1972 SPADMANVILLE, ETAL Cherokee County Board OF Education

City	G.M.D.	L.D.	L.L.	Dimensions	Acreage				
					Return	Deed	Plat	Comp.	Used
		15	867 933 934	81.33 AC	137	140		139	139

Subdivision	Block	Lot	Plat Book	Page

Brief Legal Description: 100+ 95 AC. 139 AC LL 867, 933, 934, 932 LD 15



Property 15-17-1	MAP	BLOCK	PAR	SUB	15-17		1C
Acquired From:	OLD: 1517		001	C	Map	Block	Parcel
Acct. No.			Photo	Call No			

NEW: 1505 213 A


REC
593

Date	Grantor (From)	Grantee (To)	D.B.	Pg.	Type	W.D. Cons
12/21/92	CHEROKEE COUNTY SCHOOL SYSTEM	WEST TOWNE LAKE #12	1533	4	LTD	
"	"	"	1468	122	W/D	-0-
"	"	"	1533	7	REREC	
"	"	"	1468	125	QC	-0-

DELETED
N/K/A TOWNE LAKE UNIT II
10/3/95

City	G.M.B.L.D.	L.L.	Dimensions	Acreage				
		# 866	10	Return	Deed	Plat	Comp.	Used
	WEST 15	867			13.67			13.67
Subdivision	Block	Lot	Plat	Bk.	Page			

Brief Legal Description: 57' STRIP SEEMS TO OVERLAP CHEROKEE HILLS S/D LOTS
69 TO 71, 72. ???



Name On Return:	MAP BLOCK	PAR SUB	15-17		5
Name On Deed:	OLD: 1517	005	Map	Block	Parcel
Property Address:	NEW: 1505	214	Property Acquired From:		


Acquired By:	Deed Will	Approximate Date Acquired:	Recorded Yes No	D.B. Pg.	Size (Dim. or Ac.)
Bounded By:	N.	E.		W.	

Date	Grantor (From)	Grantee (To)	D.B.	Pg.	Type	W.D.Cons.
10/28	TELETYPE SERVICES	CHEROKEE COUNTY BOARD OF EDUCATION	248	163	W	-0-

City	G.M.D.	L.D.	L.L.	Dimensions	Acreage				
					Return	Deed	Plat	Comp.	Used
			15	868		27.66			27.66
Subdivision					Block	Lot	Plat Book	Page	

Brief Legal Description:

COMBINE
TAX
WITH 212
ASSESSORS OFFICE
DONE IN MAPPING
11/8/28




Property
Acquired From:
Acct. No.

MAP BLOCK PAR SUB
OLD: 1517 003
NEW: 1505 215

15-17		3
Map	Block	Parcel

Date	Grantor (From)	Grantee (To)	D.B.	Pg.	Type	W.D.Cons
11-6-88	Batesville Development Co	A&B Investment Partners	578	540	W/D	161.30
12/22/95	JRC/TOWNE LAKE, LTD	" " "	22166	281	LTD W/D	For. 67 AC 10.00
12/20/96	JRC/TOWNE LAKE, LTD	" " "	2586	74	LTD W/D	For. 22 AC -0-
3/31/97	A & B INVESTMENT PARTNERS, L.P.	BRADBURY, THOMAS L.	2166	155	W/D	+ TRACTS -0-
6/10/98	Bradbury, Thomas	Bradbury Family Partnership	3258	296	W/D	1700.00
1/29/99	Bradbury Family Partnership, L.P.	AMSS Development, L.P.	3495	243	LMT. W/D	525.00

City	G.M.D.	L.D.	L.L.	Dimensions	Acreage	Return	Deed	Plat	Comp.	Used
		15	941	22.43 AC	22.43 AC					
				* 32.16 AC	23.1 AC					
Subdivision 1.47 AC					Block	Lot	Plat	Bk.	Page	
1.47 AC						PARCEL				
Brief Legal Description					See 1400/282 E 285, AC + Corner old Rd. R/W					
0.78 AC USED FOR R/W, PER 1994 DEED 1879-219 11/16/94					* 1.17 AC USED FOR R/W PER					
1996 DEED 2539-98 1/14/97										



Name On Return:

Photo	Call No.
-------	----------

15-17		3
Map	Block	Parcel

Name On Deed:

Property Address:

Property Acquired From:

Acquired By:	Deed Will	Approximate Date Acquired:	Recorded Yes No	D.B. Pg.	Size: (Dim. or Ac.)
--------------	-----------	----------------------------	-----------------	----------	---------------------

Bounded By:	N.	S.	E.	W.
-------------	----	----	----	----


Changed after 1976

Date	Grantor (From)	Grantee (To)	D.B.	Pg.	Type	W.D. Cons.
76	BARTON & LUDWIG ^{et al}	MARTIN, CECIL R. JR.	208	783 806		
11/85	MARTIN, CECIL B., JR	REED, PATRICIA MARTIN	497	291	W/D	0
10-86	Reed, Patricia Martin	Batesville Development Co.	⁵⁷¹ 571	¹¹⁵ 115	W.D.	-0- 731.60

City	G.M.D.	L.D.	L.L.	Dimensions	Acreage				
					Return	Deed	Plat	Comp.	Used

Subdivision	Block	Lot	Plat Book	Page

Brief Legal Description:



Name On 1316 Knoll Woods Court
 Return: Roswell, GA.

Name On
 Deed: MARTIN, Cecil B. Jr.

Photo	Call No.
-------	----------

FD-1

<i>15-17</i>		<i>3</i>
Map	Block	Parcel

Property Address: ON WEST MILL RD

Property Acquired From:

Acquired By:	Deed <input type="checkbox"/> Will <input type="checkbox"/>	Approximate Date Acquired:	Recorded Yes <input type="checkbox"/> No <input type="checkbox"/>	D.B. <input type="checkbox"/> Pg. <input type="checkbox"/>	Size: (Dim. or Ac.)
--------------	---	----------------------------	---	--	---------------------


Bounded By:	N.	S.	E.	W.
-------------	----	----	----	----

Date	Grantor (From)	Grantee (To)	D.B.	Pg.	Type	W.D.Cons.
<u>12/30/52</u>	<u>KAPLAN, B.</u>		<u>25</u>	<u>528</u>	<u>WD</u>	
<u>9/73</u>	<u>MARTIN, Cecil B. Jr.</u>	<u>BARTON & Ludwig</u>	<u>148</u>	<u>630</u>	<u>WD</u>	
<u>10/73</u>	<u>BARTON & Ludwig INC.</u>	<u>West Mill Road LTD.</u>	<u>156</u>	<u>519</u>	<u>WD</u>	

City	G.M.D.	L.D.	L.L.	Dimensions	Acreage				
					Return	Deed	Plat	Comp.	Used
		<u>15</u>	<u>941</u> <u>1004</u>			<u>76.5</u>		<u>75</u>	<u>76.5</u>

Subdivision	Block	Lot	Plat Book	Page

Brief Legal Description: 76.5 Ac LL 941, 1004 LD 15



15-17-3

MAP	BLOCK	PAR	SUB
OLD: 1517		3	A
NEW: 1505		Photo 2/5	Call No A

15-17		3A
Map	Block	Parcel

Property Acquired From:
Acct. No.


from 3

Date	Grantor (From)	Grantee (To)	D.B.	Pg.	Type	W.D. Cons
10/93	A & B INVESTMENT PARTNERS	CONERSTONE INVESTMENT Co.	1619	57	W	757 ¹⁰ / ₁₀₀ ² / ₁₀₀
	<p>9/17/98 Deleted Remaining Portion Used for U III-B</p>					

City	G.M.D.	L.D.	L.L.	Dimensions	Acreage 17.04 AC ±				
		15	1004	16.14 AC ±	Return	Deed	Plat	Comp.	Used
					20.05	13.05			20.05

Subdivision	Block	Lot	Plat Bk.	Page

Brief Legal Description: ~~7 AC Used for Eagle Glen Unit IIA 7/27/94.~~
 * 1.91 AC Used For Eagle Glen Unit IIB 12/3/96




Property Acquired From:	MAP OLD: 1517	BLOCK	PAR 003	SUB B
Acct. No.	NEW: 1505		Photo 215	Call No B

15-17		3B
Map	Block	Parcel

from 3

Date	Grantor (From)	Grantee (To)	D.B.	Pg.	Type	W.D. Cons
10/93	A & B INVESTMENT PARTNERS	CONERSTONE INVESTMENT CO.	1619	57	W	752 ¹⁰ to 2
<p><i>9/17/98 Deleted Remaining portion used for V-III-B</i></p>						

City	G.M.D.	L.D.	L.L.	Dimensions	Acreage <i>7.71 AC</i>				
		15	941		Return	Deed	Plat	Comp.	Used
			1004			<i>20.87</i>			<i>20.87</i>
Subdivision					Block	Lot	Plat Bk.	Page	
Brief Legal Description <i>13.16 AC USED FOR EAGLE GLEN UNIT III A 10/3/96</i>									



Property Acquired From: OLD: 15-18 MAP BLOCK PAR SUB 26 B
 Acct. No. NEW: 15-05 215 C

15-18		26 B
Map	Block	Parcel


15-18-26 = 100.74 AC ±, J 178.79 AC ±

Date	Grantor (From)	Grantee (To)	D.B.	Pg.	Type	W.D. Cons
9/93	JRC/TOWNE LAKE LTD.	BOBO, Jimmy L.	1616	259	W/D	3,611.00
9/93	" " "	" " "	1616	262	QC	1.00
9/30/93	BOBO, JIMMY L.	ALEXANDER, JAMES B.	1816 1617	261 3	CORR W/D	-0- 520.00
9/30/93	ALEXANDER, JAMES B.	SEARS, NORRIS	1816 1617	261 5	CORR QC	-0- 520.00
3/15/94	SEARS, NORRIS	ALEXANDER, JAMES B.	1773	199	W/D	525.00
3/15/94	ALEXANDER, JAMES B. Trustee	HERITAGE PROPERTIES, L.P.	1773	197	QC	525.00

City	G.M.D.	L.D.	M.L.	Dimensions	Acreage	Return	Deed	Plat	Comp.	Used
		15	1003 1013 1014	19 AC ±	108.57 AC ±		178.794			178.794

Subdivision	Block	Lot	Plat	Bk.	Page
1015 1075 1076 1077					

Brief Legal Description: 1994 DEEDS 1773-197; 1999 COULD BE RECORDED OUT OF SEQUENCE ???
0 (1995) 19 AC ± Used for Providence Place UT




Property Acquired From:	
Acet. No. <u>2/5</u>	

Photo	Call No

<u>15-5</u>		<u>215D</u>
Map	Block	Parcel

Date	Grantor (From)	Grantee (To)	D.B.	Pg.	Type	W.D. Cons
12/22/95	A & B INVESTMENT PARTNERS	A & B INVESTMENT PARTNERS, L.P.	2266	254	QC	-0-
12/22/95	A & B INVESTMENT PARTNERS, L.P.	TOWNE LAKE INVESTMENTS, L.L.C.	2266	271	W/D	FOR 9.73 AC 488.80
12/22/95	JRC/TOWNE LAKE, LTD	" " "	2266	275	W/D	LTD FOR 3 AC 715.00
12/23/96	TOWNE LAKE INVESTMENTS, L.L.C.	FIRST UNION NATIONAL BANK OF GEORGIA	2585	45	W/D	LTD 572.00
8/31/06	WACHOVIA BANK NATIONAL ASSOCIATION	FIRST STATES INVESTORS 3604, LLC	9075	326	LTD	W/D 1,250.00
4/30/07	FIRST STATES INVESTORS 3604, LLC	FIRST STATES INVESTORS 6000B, L.P.	9100	493	LTD	W/D -0-
City		G.M.D.	L.D.	L.L.	Dimensions	Acreage
			15	942	1A = 8.92 3A = .81	9.73 AC TOTAL
Subdivision		Block		Lot	Plat Bk.	Page
TRACT 1B = 4.8 AC OUTLOT 3B = 3.3 AC TRACT 1C = 1.80 AC				FR 1A	OUT LOTS	
TRACT 1D = .007 AC FUTURE TRACT = .32 AC					3 A & 3 B	
Brief Legal Description						TRACTS 1B, 1C, 1D, 1E, 1F, 1G, 1H, 1I, 1J, 1K, 1L, 1M, 1N, 1O, 1P, 1Q, 1R, 1S, 1T, 1U, 1V, 1W, 1X, 1Y, 1Z
						TRACT 1K, FUTURE GEORGIA CO TRACT
						TRACT 1D



Property Acquired From:
Acct. No. <i>215D</i>

Photo	Call No
-------	---------


<i>15-5</i>		<i>215E</i>
Map	Block	Parcel


Date	Grantor (From)	Grantee (To)	D.B.	Pg.	Type	W.D. Cons
<i>10/2/96</i>	<i>TOWNE LAKE INVESTMENTS I.L.L.C.</i>	<i>CHEROKEE COUNTY WATER & SEWERAGE AUTHORITY</i>	<i>2536</i>	<i>54</i>	<i>LTP W/D</i>	<i>-0-</i>

City	G.M.D.	L.D.	L.L.	Dimensions	Acreage				
		<i>15</i>	<i>932</i>	<i>FUTURE CHEROKEE COUNTY TRACT</i>	Return	Deed	Plat	Comp.	Used
								<i>.32</i>	<i>.32</i>

Subdivision	Block	Lot	Plat Bk.	Page

Brief Legal Description





Property Acquired From:
~~Acct. No.~~ 215

Photo Call No

155 Map Block 215G Parcel

		SEE 2586 31 QC -0-			D.B.	Pg.	Type	W.D. Cons
Date	Grantor (From)	Grantee (To)						
12/29/96	A & B INVESTMENTS PARTNERS	WYBOSTOCK LLC			2586	33	LTD W/D	234.90
12/20/96	" " "	" "			2586	37	QC's	-0-
12/29/96	JRC/TOWN LAKE LTD.	" "			2586	82	QC's	-0-
<p>DELETED WITH 15-11-97 TAX Assessors 3/13/97</p>								
City		G.M.P.	L.D.	L.L.	Dimensions		Acreage	
		EST.	15	941			Return	Deed
								.49
		Subdivision		Block	Lot		Plat Bk.	Page
					TRACT 2			
Brief Legal Description								

Property
 Acquired From:
 Asect. No. 215

Photo Call No

15-5 215A
 Map Block Parcel

Date	Grantor (From)	Grantee (To)	D.B.	Pg.	Type	W.D. Cons
3/31/97	A & B INVESTMENT PARTNERS, L.P.	ANSLEY INVESTMENT PARTNERS, L.P.	2266	145	W/D	+ TRACTS - 0 -
10/30/94	ANSLEY INVESTMENT PARTNERS, L.P.	WOODRIDGE REALTY INC	2947	2165	LTD W/D	5 TRACTS 1,400. ⁰⁰
1/12/98	WOODRIDGE REALTY, INC	PARK BROOKE COMMERCIAL OWNERS ASSOCIATION, INC	2971	178	LTD W/D	2 TRACTS - 0 -

City	G.M.D.	L.D.	L.L.	Dimensions	Acreage X 5.816 AC				
		15	940	PROPOSED	Return	Deed	Plat	Comp.	Used
			941	ROADWAYS		305			205

Subdivision	+ DETENTION POND	Block	Lot	Plat Bk	Page

Brief Legal Description: * PARCEL 211A COMBINED PER RICHY IN TAX ASSESSORS OFFICE 5/16/99



Property Acquired From:
 Asst. No. 211 & 215

Photo Call No

15-5
 Map Block Parcel
 215J

REC
 1/14/99

Date	Grantor (From)	Grantee (To)	D.B.	Pg.	Type	W.D. Cons
3/31/97	A & B INVESTMENT PARTNERS, L.P.	ANSLEY INVESTMENT PARTNERS, L.P.	2166	145	W/D	+TRACTS -0-
6/26/98	ANSLEY INVESTMENT PARTNERS, L.P.	WOODRIDGE REALTY, INC.	3193	44	W/D	3 TRACTS 2,900.00
12/3/98	WOODRIDGE REALTY, INC.	ANSLEY INVESTMENT PARTNERS, L.P.	3442	145	LTD W/D	3 TRACTS -0-
8/22/00	ANSLEY INVESTMENT PARTNERS, L.P.	MADISON EAGLE DRIVE, LLC	4277	297	LTD W/D	750.00
4/20/04	THE COUNTY OF CHEROKEE	" " "	7781 1275	314 240	QC QC	FOR 15.00 AC -0 R/W

City	G.M.D.	L.D.	L.L.	Dimensions	Acreage	Return	Deed	Plat	Comp.	Used
		15	940 941	2.84 AC *2.68 AC	1.78 AC		2.80			2.8

Subdivision	Block	Plat Bk.	Page
PARKBROOKE UNIT II	Joe	PARCEL	23

Brief Legal Description: * SEE O/C 4595/250 FOR RELEASE OF INTEREST IN
 CONST. EASEMENT FROM CHEROKEE COUNTY. * * .129 AC ± USED FOR R/W PER 2004 DEED
 7/80 - 31. 11/1/04



Property Acquired From:
Acet. No. <u>215</u>

Photo	Call No
-------	---------

<u>15-5</u>		<u>215K</u>
Map	Block	Parcel

Date	Grantor (From)	Grantee (To)	D.B.	Pg.	Type	W.D. Cons
3/31/97	A & B INVESTMENT PARTNERS, L.P.	ANSLEY INVESTMENT PARTNERS, L.P.	26666	145	W/D	+ TRACTS - 0 -
10/30/97	ANSLEY INVESTMENT PARTNERS, L.P.	WOODRIDGE REALTY INC.	2947	265	LTD W/D	5 TRACTS 1,460.00
4/4/02	WOODRIDGE REALTY INC.	M. R. S. VENTURES INCORPORATED	5238	94	OC	380.00
1/30/06	M. R. S. VENTURES INCORPORATED	1/4 TOWNE LAKE CAR WASH LEE, CHUNG KANG	8549	179	LTD W/D	1,900.00 - 8 -


City	G.M.D.	L.D.	L.L.	Dimensions	Acreage <u>80 AC</u>				
					Return	Deed	Plat	Comp.	Used
		<u>15</u>	<u>941</u>	<u>OUT LOT 1</u>		<u>139</u>			<u>139</u>

Subdivision	Block	Lot	Plat Bk.	Page


Brief Legal Description











Property Acquired From:
Acct. No. 215

Photo	Call No
-------	---------


15-5		215R
Map	Block	Parcel

Date	Grantor (From)	Grantee (To)	D.B.	Pg.	Type	W.D. Cons
3/31/97	A & B INVESTMENT PARTNERS, L.P.	BRADBURY, THOMAS L.	2444	155	W/D	+ TRACTS -0-
6/10/98	Bradbury, Thomas L.	Bradbury Family Partnership	3258	096	W/D	1700.00
12/13/99	BRADBURY FAMILY PARTNERSHIP, L.P.	BURGER KING CORPORATION	3949	223	LTP W/D	8550.00

City	G.M.D.	L.D.	L.L.	Dimensions	Acreage				
					Return	Deed	Plat	Comp.	Used
		15	941	OUT LOT 2		1.67			1.67

Subdivision	Block	Lot	Plat Bk.	Page
		PARCEL L		

Brief Legal Description



Property Acquired From:
Acct. No. 215


Photo	Call No
-------	---------

15-5		215T
Map	Block	Parcel

Date	Grantor (From)	Grantee (To)	D.B.	Pg.	Type	W.D. Cons
3/31/97	A & B INVESTMENT PARTNERS, L.P.	BRADBURY, THOMAS L.	21666	155	W/D	+ TRACTS - 0 -
6/10/98	Bradbury, Thomas L.	Bradbury Family Partnership	3258	0916	W/D	1700.00
8/31/00	BRADBURY FAMILY PARTNERSHIP, L.P.	KFC OF AMERICA, INC	4285	292 287	LTD W/D	OC 550.00
12/23/02	KFC OF AMERICA, INC	KFC U.S. PROPERTIES, INC	5892	216	W/D	- 0 -

City	G.M.D.	L.D.	L.L.	Dimensions	Acreage 77 AC				
		15	931	OUT LOT 4	Return	Deed	Plat	Comp.	Used
			932			128			128
Subdivision			941		Block	Lot	Plat	Bk.	Page
			942			PARCEL M			

Brief Legal Description



Property
 Acquired From:
 Aest. No. 215K

Photo Call No


15-5 2154
 Map Block Parcel

Date	Grantor (From)	Grantee (To)	D.B.	Pg.	Type	W.D. Cons
7/10/98	WOODRIDGE REALTY, INC.	BRUSTER'S LEASEBACK LTD. PARTNERSHIP	3213	330	W/D	296.40
10/20/00	BRUSTER'S LEASEBACK LTD. PARTNERSHIP	RED HAWK, INC	4345	37	W/D	677.80
7/31/06	RED HAWK, INC	W/D/a BRUSTERS ICE CREAM SHOPPER'S SUPER MARKET, INC	8992	130	LTD W/D	1,000.00

City	G.M.D.	L.D.	L.L.	Dimensions	Acreage				
					Return	Deed	Plat	Comp.	Used
		15	94.1			.59±			.59±

Subdivision	Block	Lot	Plat Bk.	Page

Brief Legal Description




Property Acquired From: 215T
Acct. No.

Photo	Call No
-------	---------

15ND5		215V
Map	Block	Parcel

Date	Grantor (From)	Grantee (To)	D.B.	Pg.	Type	W.D. Cons
3/18/05	KFC U.S. PROPERTIES, INC	GRACE TOWNE, LLC	7787	104	LTD LSD	400 ⁰⁰

City	G.M.D.	L.D.	L.L.	Dimensions	Acreage				
					Return	Deed	Plat	Comp.	Used
		15	931.935			.51			.51
			941.942						
Subdivision					Block	Lot	Plat Bk.	Page	
Brief Legal Description									



Property Acquired From: 215J
Acct. No.

Photo	Call No
-------	---------


15N05		215W
Map	Block	Parcel


Date	Grantor (From)	Grantee (To)	D.B.	Pg.	Type	W.D. Cons
8/30/06	MADISON EAGLE DRIVE, LLC	WILBURN, SAMUEL P. & HENSON, J. CHARLES JR	9018	26	LTD WD	-0-
8/2/07	WILBURN, SAMUEL P. & HENSON, J. CHARLES JR	DOMINION HOLDINGS, INC	9797	126	LTD WD	277. ⁰⁰

City	G.M.D.	L.D.	L.L.	Dimensions	Acreage				
					Return	Deed	Plat	Comp.	Used
		15	940			1.061			1.06

Subdivision	Block	Lot	Plat Bk.	Page
		TRACT 2		

Brief Legal Description





Name On Return: *RT. 1, No 1* MAP BLOCK PAR SUB
 OLD: 1517 002
 Name On Deed: *PEARSON* NEW: 1505
 216 Call No


FDT
 15-17 2
 Map Block Parcel

Property Address: *SW/ 1/5 WEST MILL RD* Property Acquired From:
 Acquired By: Deed Will Approximate Date Acquired Recorded Yes No D.B. Pg. Size: (Dim. or Ac.)
 Bounded By: N. S. E. W.

Date	Grantor (From)	Grantee (To)	D.B.	Pg.	Type	W.D.Cons.
7/28/67	SECURITY FINANCIAL CORP.		91	518	WD	
5/79	PEARSON, DAVE	ALLEN, <i>LONNIE & ANNA RUTH</i>	262	141	W	7 ⁵⁰
7/?	<i>ANNA RUTH & ALLEN, LONNIE</i>	<i>See E.F. TRUITT CONST. CO., INC.</i>	845	546	W	100
			805	199	W	40.00

City	G.M.D.	L.D.	L.L.	Dimensions	Acreage				
					Return	Deed	Plat	Comp.	Used
		15	932	200x208					
Subdivision					Block	Lot	Plat Book	Page	

Brief Legal Description: *H/L LL 932 LD 15*
1990 deed 845/546, plat 846/365 involved a swap in property



Name On Return:	MAP OLD: 1517	BLOCK	PAR 001	SUB B	FD-1 15-17		1B.
Name On Deed:	NEW: 1505		Photo 217	Call No.	Map	Block	Parcel


Property Address:	Property Acquired From:				
Acquired By:	Deed Will	Approximate Date Acquired:	Recorded Yes No	D.B. Pg.	Size: (Dim. or Ac.)
Bounded By:	N.	S. CABINE	E.	W.	

Date	Grantor (From)	Grantee (To)	D.B.	Pg.	Type	W.D.Cons.
5-21-74	C.C. B... <i>Edgewood Georgia</i>	Edgewood Georgia Educational Authority	164	111	W	—

City	G.M.D.	L.D.	L.L.	Dimensions	Acreage				
					Return	Deed	Plat	Comp.	Used
	890	15	932 933						4.75
	Subdivision			Block	Lot	Plat Book	Page		
						10	62		

Brief Legal Description:

DELETED WITH 212 OFFICE ASSESSORS MAPS. DONE IN M...



Property Acquired From:
Aest. No. 15-11-2

Photo	Call No
-------	---------


15-5		218
Map	Block	Parcel

Date	Grantor (From)	Grantee (To)	D.B.	Pg.	Type	W.D. Cons
8/12/96	JRC/TOWNE LAKE, LTD	ALLIED PROMOTIONS INC	2470	310 306	OC LTD W/D	1,600.00
12/20/96	ALLIED PROMOTIONS, INC	JDN DEVELOPMENT COMPANY, INC.	2584	333	LTD W/D	2 TRACTS 712.50
8/25/98	JDN Development Company, INC.	Lee, EUN JA & Sim, Sung KOO & Kim, Young Hee	3275	001	W/D	370.00
				(19)	LIMIT W/D	174.20
2/19/99	Lee, EUN JA & Sim, Sung KOO & Kim, Young Hee	KSS Enterprise, INC.	3570	192	LIMIT W/D	174.20

City	G.M.D.	L.D.	L.L.	Dimensions	Acreage 2.78 AC				
		15	931	1.58 AC	Return	Deed	Plat	Comp.	Used
			932			10.83			10.83

Subdivision	Block	Lot	Plat	Bk.	Page

Brief Legal Description



Property Acquired From:
Acct. No. 218

Photo	Call No
-------	---------


15-5	218A
Map	Block Parcel


Date	Grantor (From)	Grantee (To)	D.B.	Pg.	Type	W.D. Cons
12/20/96	ALLIED PROMOTIONS, INC	JDN REALTY CORPORATION	2584	339	LTD W/D	1,250. ⁰⁰
8/9/01	JDN DEVELOPMENT COMPANY, INC	" " "	4704	189	QC	-0-
8/9/01	JDN REALTY CORPORATION	CALDWELL PIKES WOODSTOCK, LLC	4704	197 192	LTD W/D	QC 2,700. ⁰⁰
5/16/04	CALDWELL WOODSTOCK, LLC	STAFFORD WOODSTOCK, LLC	8767	486 479	QC LTD W/D	4,140. ⁰⁰

City	G.M.D.	L.D.	L.L.	Dimensions	Acreage				
					Return	Deed	Plat	Comp.	Used
		15	932			6748			6.75

Subdivision	Block	Lot	Plat Bk.	Page

Brief Legal Description





111

111