


Property Acquired From: Acct. No. ---MAP OLD: 2121 NEW: 1504 BLOCK PAR SUB 017 A 001

21-21		17A
Map	Block	Parcel

Date	Grantor (From)	Grantee (To)	D.B.	Pg.	Type	W.D. Cons		
10/17/83	ELSEA MARTHA	W.R.F. PROPERTIES INC.	366	267	W	49.00		
10/17/83	W.R.F. PROPERTIES INC.	GRIMES NOLAN	405 370	139 392	Corrective W	33.00		
7/89	GRIMES NOLAN	SHEAROUSE, I. T. JR	819	494	W	265.00		
8/6/96	SHEAROUSE I. T. JR.	SOUTHEAST INVESTMENTS, INC.	2496	172	DUP	200.00		
1/9/97	SOUTHEAST INVESTMENTS, INC.	1/4 HA CHEROKEE LANDING CORY, JOHN	3107	314	WD	275.00		
11/16/06	CORY, JOHN	MALIK MARKETING INC.	9227	483	WD	550.00		
City		G.M.D.	L.D.	L.L.	Dimensions	Acreage	18.575	
			21	899 830		Return	Deed	Plat Comp. Used
Subdivision						Block	Lot	Plat Bk. Page
								23 3
Brief Legal Description *SEE 1993 CONST. EASEMENT DEED 1659/342, NO CHANGES								
MADE BY THIS DEED.								




Property Acquired From:	MAP BLOCK PAR SUB OLD: 2121	017	B	21-21		17B
Acct. No.	NEW: 1504	PT 002	Call No	Map	Block	Parcel

Date	Grantor (From)	Grantee (To)	D.B.	Pg.	Type	W.D. Cons
6/84	W.R.F. PROPERTIES, INC.	LATHEM, Wm. H. Jr.	406	594	W	35 <sup>00</sup>
95	LATHEM, SUSAN L	" " "	2158	17	OC	-0-

City	G.M.D.	L.D.	L.L.	Dimensions	Acreage		
		21	830		Return	Deed	Plat Comp. Used
						D/A	

Subdivision	Block	Lot	Plat Bk.	Page

Brief Legal Description



Property Acquired From:
Acct. No.:

Photo	Call No
-------	---------


15N04		3
Map	Block	Parcel

Date	Grantor (From)	Grantee (To)	D.B.	Pg.	Type	W.D. Cons
4/1/08	WILSON FAMILY, LLC	BELLS FERRIS SELF STORAGE, Co.	10152	334	LTD LSD	410.00

City	G.M.D.	L.D.	L.L.	Dimensions	Acreage	.00			
		21	830 899		Return	Deed	Plat	Comp.	Used

Subdivision	Block	Lot	Plat Bk.	Page
			26	142

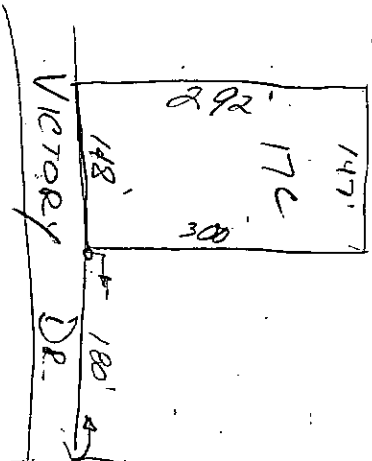
Brief Legal Description



Property Acquired From:	MAP OLD: 2121	BLOCK	PAR 017	SUB C	21-21		17C
Acct. No.	NEW: 1504		003	C-1	Map	Block	Parcel

Date	Grantor (From)	Grantee (To)	D.B.	Pg.	Type	W.D.Cons	
8/84	W.R.F. PROPERTIES, INC.	JUST FOR KIDS, INC.	417	458	W	35. <sup>00</sup>	
5-87	JUST FOR KIDS, INC.	WOODSTOCK DEV. INC.	625	435	W	0	
8/89	WOODSTOCK DEV'S., INC.	FIRST NATIONAL BANK OF ATLANTA	807	546	DUP	125. <sup>00</sup>	
10/91	FIRST NATIONAL BANK OF ATLANTA	MAUREEN WILSON, ROBERT	1067	331	LTD W	70. <sup>00</sup>	
12/27/05	MAUREEN WILSON, ROBERT	HANCOCK, JANE P.	8474	432	LTD	550. <sup>00</sup>	
3/4/08	HANCOCK, JANE P.	WILSON FAMILY, LLC	10108	86	DUP	402. <sup>00</sup>	
City		G.M.D.	L.D.	L.L.	Dimensions	Acreage	
			21	830 899		Return	Deed
							Plat Comp.
						1.00	Used
							1
Subdivision			Block	Lot	Plat Bk.	Page	
					26	142	
Brief Legal Description							

PLAT  
26-142




Hwy 205



Property	MAP	BLOCK	PAR	SUB			
Acquired From:	OLD: 2121		017	G		21-21	17G
Acct. No.	NEW: 1504		004	1		Map	Block Parcel

Date	Grantor (From)	Grantee (To)	D.B.	Pg.	Type	W.D. Cons
4/86	WRF PROPERTIES	LA PETITE ACADEMY, INC	528	700	W	60 <sup>00</sup>
12/86	LA PETITE ACADEMY, INC	B-T Co.	589	1.38	W	368 <sup>00</sup>
5/3/02	B-T Co.	CHEROKEE STREET INVESTMENTS, INC	5302	317	WD	275 <sup>00</sup>

City	G.M.D.	L.D.	L.L.	Dimensions	Acreage				
		21	830		Return	Deed	Plat	Comp.	Used
		<del>15</del>	899			DIM			1 AC
Subdivision					Block	Lot	Plat Bk.	Page	
Brief Legal Description									



Found & Corrected  
 1-2-86

MAP	BLOCK	PAR	SUB
OLD: 2121		017	
NEW: 1504		005	Call No


Property Acquired From:
Acct. No.

21-21		17
Map	Block	Parcel


Date	Grantor (From)	Grantee (To)	D.B.	Pg	Type	W.D. Cons
10/83	ELSEA, MARTHA	W.R.F. PROPERTIES, INC <i>see</i>	366	613 267	W	49 <sup>00</sup>
8/29/03	W.R.F. PROPERTIES, INC	McCOURTNEY SHAWN	10517	281	WD	135 <sup>00</sup>
3/31/04	McCOURTNEY, SHAWN	BOUCH-CREEKMUR PROPERTIES, INC	7000	336	WD	1008 <sup>50</sup>

City	G.M.D.	L.D.	L.L.	Dimensions	Acreage <i>3.14 AC</i>				
		21	830 831	.68 AC 1.4 AC	Return	Deed	Plat	Comp.	Used
Subdivision				898 899	Block	Lot	Plat	Bk.	Page
						5			

Brief Legal Description














Property  
Acquired From:  
Acct. No.

MAP BLOCK PAR. SUB  
OLD: 2121 017 E  
NEW: 1504 006 C. 11 No

21-21 17E  
Map Block Parcel

Date	Grantor (From)	Grantee (To)	D.B.	Pg.	Type	W.D. Cons
11/03		THOMAS, LEON 1/2 int.	434	457	CWD	- 0
11/84	W. R. F. PROP., INC.	<del>DEBORD, DANNY</del>	429	330	W	55.00
7/86	DEBORD, DANNY	SWEAT, LARRY K. 1/2 int.	547	159	W	70.00
5/88	THOMAS, LEON SWEAT, LARRY K. & NANCY P.	R. HILLHOUSE INC. LEON THOMAS &	949 713	190 4	GC W	- 130.00
		F.L. CANTRELL, INC.				
8/15/95	F.L. CANTRELL, INC. R. HILLHOUSE, INC.	BELLS FERRY STORAGE, INC.	2155	338	W/D	250.00
8/15/95	W. R. F. PROPERTIES, INC.	" " "	2155	339	W/D	50.00
	City	G.M.D.	L.D.	L.L.	Dimensions	Acreage
			21	830 831 898		2.6 AC
					Subdivision	Block
					899	Lot
						Plat Bk.
						Page
						213
						235
Brief Legal Description Exact location, shape estimated to description on deed not shown on plat mentioned.						



Property	MAP	BLOCK	PAR	SUB	
Acquired From:	OLD: 2121		017	H	
Acct. No.	NEW: 1504		007		


21-21		17H
Map	Block	Parcel

Date	Grantor (From)	Grantee (To)	D.B.	Pg.	Type	W.D. Cons
3/86	WRF PROPERTIES	HARRIS, LESTER T. JR COMMUNITY	531	306	W	45.00
8/90	HARRIS, LESTER T. JR. COMMUNITY	BANK & TRUST COMPANY GLORIA	889	2166	DP LTD	142.00
11/91	BANK & TRUST COMPANY	WHITLOCK, DAN R.	1090	70	W	140.00

City	G.M.D.	L.D.	L.L.	Dimensions	Acreage				
		21	830		Return	Deed	Plat	Comp.	Used
									.5±

Subdivision	Block	Lot	Plat Bk.	Page

Brief Legal Description



Property  
Acquired From:  
Acct. No.

MAP BLOCK PAR SUB  
 OLD: 2121 017 D  
 NEW: 1504 008 Call No

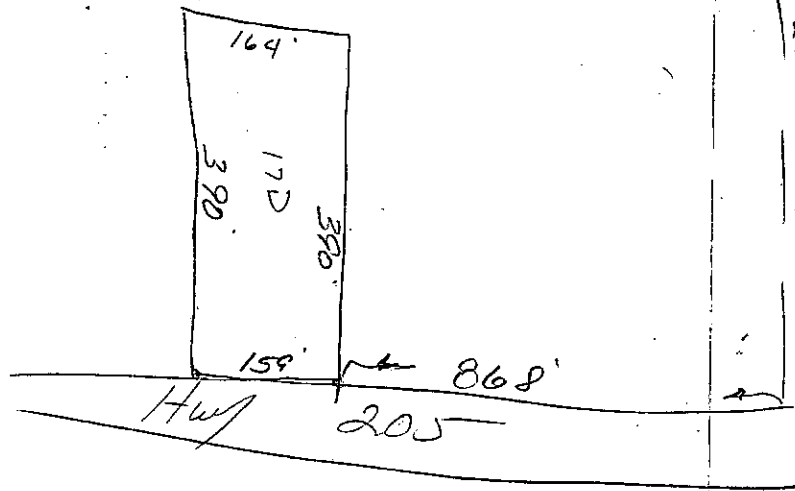
21-21 17D  
 Map Block Parcel

Date	Grantor (From)	Grantee (To)	D.B.	Pg.	Type	W.D.Cons
11/84	W. R. F. PROPERTIES, INC	H/C BUILDERS, INC.	426	19	W	5 <sup>30</sup>
2/12/04	H/C BUILDERS, INC	McCOURTNEY, SHAWN	6889	1	W/D	90 <sup>00</sup>
9/8/05	McCOURTNEY, SHAWN	COMMERCE PROPERTIES, LLC	8237	240	W/D	-0-

City	G.M.D.	L.D.	L.L.	Dimensions	Acreage				
		21	830	*.84 AC	Return	Deed	Plat	Comp.	Used
								1.45	2.45

Subdivision	Block	Lot	Plat Bk.	Page

Brief Legal Description \* ADJUSTED ACREAGE PER 2004 DEED 6889-1, 7/16/04



N L.L.L. 830

Name On Return:	MAP OLD: 2121	BLOCK	PAR 017	SUB F	21-21		17F
Name On Deed:	NEW: 1504		010	C. N.	Map	Block	Parcel

Property Address:	Property Acquired From: 21-21-17D
-------------------	-----------------------------------

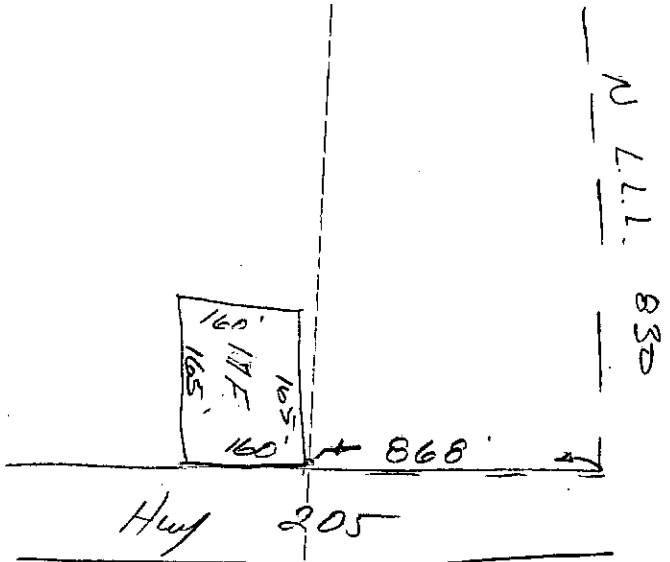
Acquired By:	Deed Will: <input type="checkbox"/> <input type="checkbox"/>	Approximate Date Acquired:	Recorded Yes <input type="checkbox"/> No <input type="checkbox"/>	D.B. Pg.:	Size: (Dim. or Ac.)
--------------	--	----------------------------	---	-----------	---------------------

Bounded By:	N.	S.	E.	W.
-------------	----	----	----	----

Date	Grantor (From)	Grantee (To)	D.B.	Pg.	Type	W.D.Cons.
7-85	H4C Builders	Cantrell, Freddie Hillhouse, Ronald	471	393	WD	-0-
10/2/03	CANTRELL, FREDDIE HILLHOUSE, RONALD	BROWN, MICHAEL J.	6606	142	WD	250. <sup>00</sup>

City	G.M.D.	L.D.	L.L.	Dimensions	Acreage				
					Return	Deed	Plat	Comp.	Used
		21	830	165 X 160				.61	.61
Subdivision					Block	Lot	Plat Book	Page	

Brief Legal Description:





Property  
 Acquired From:  
 Acct. No.

MAP  
 OLD: 2121  
 NEW: 1504


BLOCK PAR SUB  
 020 J  
 011

21-21  
 20J  
 Map Block Parcel


Date	Grantor (From)	Grantee (To)	D.B.	Pg.	Type	W.D.Cons
6/86	JACKSON, ROBBIE L	SCOTT, TAMMY JACKSON	540	354	QC	6 <sup>10</sup>
9-87	SCOTT, TAMMY J.	JACKSON, ROBBIE L	657	267	QC	0
<p>DELETE &amp; COMBIN WITH NEW MAP          2/10-63          ASSES<sup>NO</sup> REG<sup>u</sup>          OFFICE 1/2/95</p>						

City	G.M.D.	L.P.	I.L.	Dimensions	Acreage				
			830		Return	Deed	Plat	Comp.	Used
			830			2			2
Subdivision					Block	Lot	Plat Bk.	Page	

Brief Legal Description







Name On Return:	MAP OLD: 2121	BLOCK	P&R 021	SUB	21-21		21
Name On Deed:	NEW: 1504		Photo 012	Cell No	Map	Block	Parcel
Property Address:	Property Acquired From:						
Acquired By:	Deed Will	Approximate Date Acquired:	Recorded Yes No	D.B. Pg.	Size: (Dim. or Ac.)		
Bounded By:	N.	S.	E.	W.			

Date	Grantor (From)	Grantee (To)	D.B.	Pg.	Type	W.D.	Cons.
12/81	CARLISLE, JESSIE J.	WRIGHT, CECIL	315	928	Edge Land	40	00
5/8/00	WRIGHT, CECIL	KOH, SOOK KYUNG SHIN, SEUNG A.	** 4136	261	W/D	350.	00
12/24/02	KOH, KYUNG SOOK SHIN, SEUNG A.	JD & CH ENTERPRISES, INC	5773	288	W/D	580.	00
	City	G.M.D.	L.D.	L.L.	Dimensions	*1.99 AC ± Acreage	
			21	830	**1.93 AC	Return	Deed Plat Comp Used
Subdivision			Block	Lot	Plat Book	Page	
Brief Legal Description: *0.014 AC ± USED FOR R/W PER 1998 DEED 3022-313, 7/27/98							
**ADJUSTED ACREAGE PER 2000 DEED 4136-261, CALLS FOR 1.94 AC LESS R/W 0.01 AC - SD							
USED 1.93 AC 8/4/00							

step 10

Name On Anderson, J. T.  
Return: Woodstock, Ga. R-1

2-46	5
Photo	Call No.

21-21		21
Map	Block	Parcel

Name On  
Deed:

Property Address: *w/s SR 205*

Property Acquired From:

Acquired By: Deed Will \_\_\_\_\_ Approximate Date Acquired: \_\_\_\_\_ Recorded Yes No \_\_\_\_\_ D.B. Pg. \_\_\_\_\_ Size: (Dim. or Ac.) \_\_\_\_\_

Bounded By: N. S. E. W.

Date	Grantor (From)	Grantee (To)	D.B.	Pg.	Type	W.D. Cons.			
6/25/59	MULKEY, A.F.		55	32	WD				
3/24/73	ANDERSON, J. T.	Whitley, Arthur & Patricia	139	129	W	19 <sup>00</sup>			
10-1-77	Whitley, Arthur & Patricia	Carlisle, Jessie J.	227	563	W	2/50			
City:		G.M.D.	L.D.	LL.	Dimensions		Acreage		
out			21	830	Return	Deed	Plat	Comp.	Used
					2	1	-	1	1
Subdivision					Block	Lot	Plat Book	Page	
Brief Legal Description: <i>1 Ac LL 830 LD 21</i>									

73/77



MAP BLOCK PAR SUB

FD-1

Name On Return: Verner, Bill  
Woodstock, G

OLD: 2121

002.

21-21		2
-------	--	---

Name On Deed:

NEW: 1504

013 Call r

Map	Block	Parcel
-----	-------	--------

A  
12

Property Address: OFF SR 205

Property Acquired From:

Acquired By: Deed Will

Approximate Date Acquired:

Recorded Yes No

D.B. Pg.

Size: (Dim. or Ac.)

Bounded By:

N.

S.

E.

W.

Date	Grantor (From)	Grantee (To)	D.B.	Pg.	Type	W.D. Cons.
8/30/65	COWART, C.E.		80	592	WD	2.75 IRS
3/24/04	VERNER, BILL	SCHOEN, MICHAEL MACGREGOR, JOHN CHILDRESS, JERRY	10967	1101	WD	95. <sup>00</sup>

City	G.M.D.	L.D.	L.L.	Dimensions	Acreage $\times .99$ AC $\pm$				
out		21	827		Return	Deed	Plat	Comp.	Used
					<input checked="" type="checkbox"/>	<input checked="" type="checkbox"/>	<input checked="" type="checkbox"/>	<input checked="" type="checkbox"/>	<input checked="" type="checkbox"/>

Subdivision	Block	Lot	Plat Book	Page

Brief Legal Description: 1Ac LL 827 LD 21  $\times$  .011 AC  $\pm$  Used For R/W Per 1998 Deed  
3/40-292, 7/27/98

~~25/11~~

80/592

80/377

Name on Return:	MAP	BLOCK	PAR	SUB	21-21		1
	OLD: 2121		001		Map	Block	Parcel
Name On Deed:	NEW: 1504	014					


Property Address:	Property Acquired From:			
Acquired By: Deed <input type="checkbox"/> Will <input type="checkbox"/>	Approximate Date Acquired: 7/27/1986	Recorded Yes <input type="checkbox"/> No <input type="checkbox"/>	D.B. Pg.	Size: (Dim. or Ac.)
Bounded By: N.	S.	E. Mr. W. B. A.	W. Office area	Parcel area

Date	Grantor (From)	Grantee (To)	D.B.	Pg.	Type	W.D. Cons.
2/20/60	MULKEY, A.F.	WILKINSON, MARY AD	34	3150	100' x 100'	
10/86	TAX COMMISSIONER FIELDS, DAVID	WARREN, JOSEPH	602/361	361	Shuffle Deck	

City	G.M.D.	L.D.	L.L.	Dimensions	Return	Deed	Plat	Comp.	Used
		21	827	Mig				1	1

Subdivision	Block	Lot	Plat Book	Page
			see 4	105

Brief Legal Description: 1986 deed 602/361 doesn't give description




Name On ~~Wilkinson, Lee~~  
 Return: 105 Eastfield Rd., Smyrna, Ga.  
 Name On 4180 NORTHSIDE HWY NW  
 Deed: ATLANTA GA

Photo	Call No.
-------	----------

21-21		1
Map	Block	Parcel

Property Address:	Property Acquired From:				
Acquired By:	Deed Will	Approximate Date Acquired:	Recorded Yes No	D.B. Pg.	Size (Dim. or Ac.)
Bounded By:	N.	S.	E.	W.	

Date	Grantor (From)	Grantee (To)	D.B.	Pg.	Type	W.D. Cons.
2/20/60	MILLUKEY, A.F.		54	350	W/D	
1/6/68	LEE WILKINSON	VERNEY E JR CATHERINE B BENTLEY	94	39	W/D	\$16.00
3/72	Bentley Catherine E.	Bentley, Verney E, JR	122	550	W/D	
City	G.M.D.	L.D.	LL 827	Dimensions	Acreage 42	
out		21	828	Return 40	Deed 40	Plat 42
Subdivision				Block	Lot	Plat Book 4
						Page 105
Brief Legal Description: 39 Ac LL 827 828 LD-21						



FD-1


Name On Return				21-21				1			
Name On Deed:		Photo		Call No.		Map		Block		Parcel	
Property Address:				Property Acquired From:							
Acquired By:		Deed Will		Approximate Date Acquired:		Recorded Yes No		D.B. Pg.		Size: (Dim. or Ac.)	
Bounded By:		N.		S.		E.		S/D		W.	

Date	Grantor (From)	Grantee (To)	D.B.	Pg.	Type	W.D. Cons.
	Bentley, Verney E.	MAD AMERICAS, INC.	149	433	20D	32 <sup>50</sup>

City	G.M.D.	L.D.	L.L.	Dimensions	Acreage				
					Return	Deed	Plat	Comp.	Used

Subdivision	Block	Lot	Plat Book	Page
Over 74	827	42	Ac.	

Brief Legal Description:	428





The course of the land shown on this map and subject hereon is authorized pursuant to and conditioned by the Planning Commission of Clarke County, Georgia. This map is approved by said Commission on this 11th day of April, 1972.

*Walter H. Hester*, Chairman  
Clarke County, Georgia

This map has been submitted to and conditioned by the Commission of Clarke County, Georgia, and is approved by said Commission on this 11th day of April, 1972.

*Walter H. Hester*, Chairman  
Clarke County, Georgia

Lot No.	Area	Area	Area	Area
1	1.0000	1.0000	1.0000	1.0000
2	1.0000	1.0000	1.0000	1.0000
3	1.0000	1.0000	1.0000	1.0000
4	1.0000	1.0000	1.0000	1.0000
5	1.0000	1.0000	1.0000	1.0000
6	1.0000	1.0000	1.0000	1.0000
7	1.0000	1.0000	1.0000	1.0000
8	1.0000	1.0000	1.0000	1.0000
9	1.0000	1.0000	1.0000	1.0000
10	1.0000	1.0000	1.0000	1.0000
11	1.0000	1.0000	1.0000	1.0000
12	1.0000	1.0000	1.0000	1.0000
13	1.0000	1.0000	1.0000	1.0000
14	1.0000	1.0000	1.0000	1.0000
15	1.0000	1.0000	1.0000	1.0000
16	1.0000	1.0000	1.0000	1.0000
17	1.0000	1.0000	1.0000	1.0000
18	1.0000	1.0000	1.0000	1.0000
19	1.0000	1.0000	1.0000	1.0000
20	1.0000	1.0000	1.0000	1.0000
21	1.0000	1.0000	1.0000	1.0000
22	1.0000	1.0000	1.0000	1.0000
23	1.0000	1.0000	1.0000	1.0000
24	1.0000	1.0000	1.0000	1.0000
25	1.0000	1.0000	1.0000	1.0000
26	1.0000	1.0000	1.0000	1.0000
27	1.0000	1.0000	1.0000	1.0000
28	1.0000	1.0000	1.0000	1.0000
29	1.0000	1.0000	1.0000	1.0000
30	1.0000	1.0000	1.0000	1.0000
31	1.0000	1.0000	1.0000	1.0000
32	1.0000	1.0000	1.0000	1.0000
33	1.0000	1.0000	1.0000	1.0000
34	1.0000	1.0000	1.0000	1.0000
35	1.0000	1.0000	1.0000	1.0000
36	1.0000	1.0000	1.0000	1.0000
37	1.0000	1.0000	1.0000	1.0000
38	1.0000	1.0000	1.0000	1.0000
39	1.0000	1.0000	1.0000	1.0000
40	1.0000	1.0000	1.0000	1.0000
41	1.0000	1.0000	1.0000	1.0000
42	1.0000	1.0000	1.0000	1.0000
43	1.0000	1.0000	1.0000	1.0000

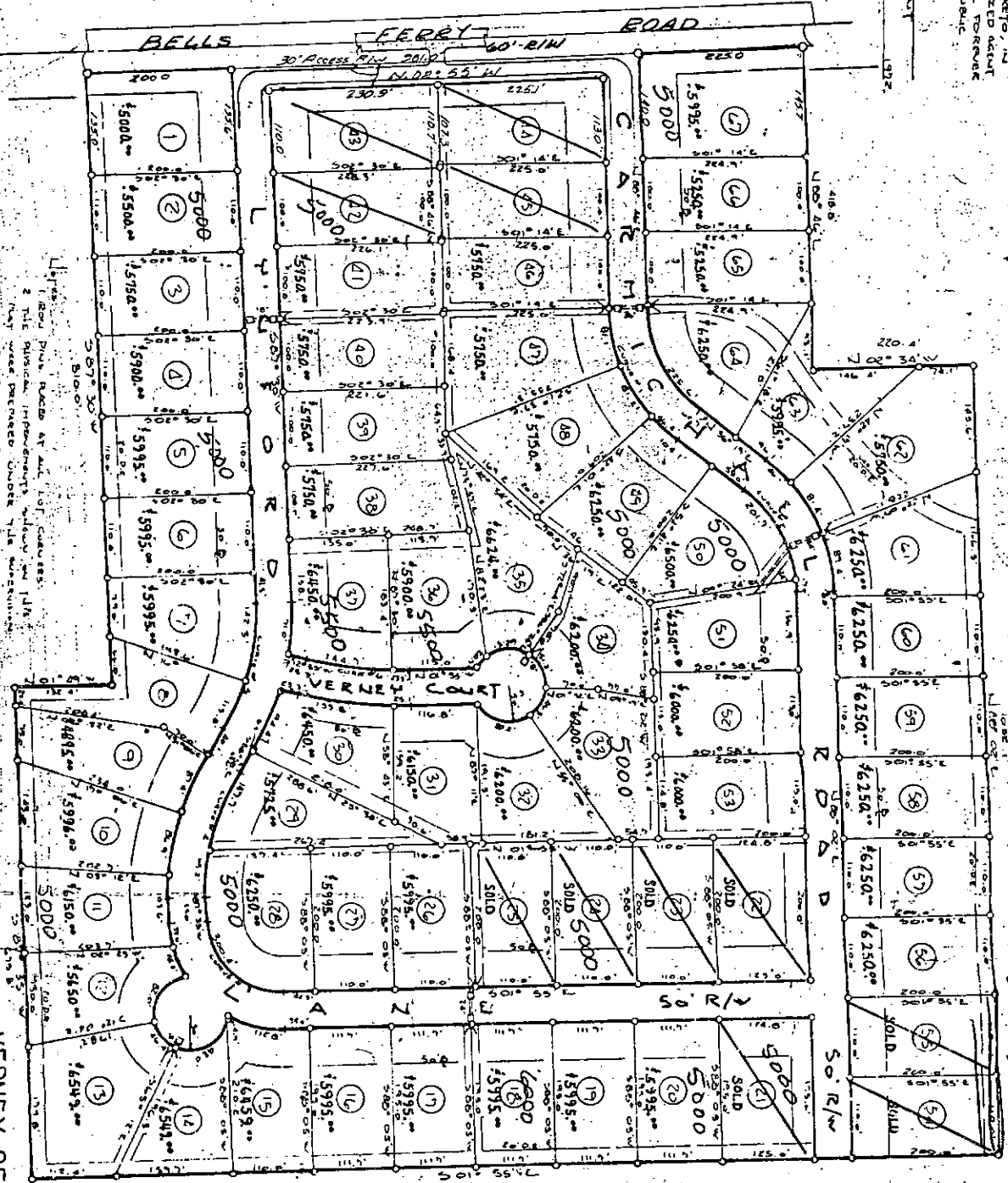
REVISION NO. 1, JULY 17, 1973.  
RIGHT OF WAY ON BELLS FERRY ROAD CHANGED FROM 100' R/W TO 50' R/W.

REVISION NO. 2, FEB. 5, 1974.  
CHANGED LOT DIMENSIONS TO 50' R/W.

REVISION NO. 3, FEB. 14, 1974.  
CHANGED R/W ON BELLS FERRY ROAD, ACCESS R/W.

# SOUTHLAND ENGINEERS & SURVEYORS, INC.

ATLANTA, GA  
622-8142



Notes:  
1. Lot lines placed at 1/4" scale.  
2. The physical improvements shown on this map were prepared under the supervision of a Professional Engineer registered with the Board of Professional Engineers of the State of Georgia.



RED - Price Sold

22-72

21-21

VERNEY BENTLEY 331-476

Bentley Hills  
LAND LOT 827 AND 828

21st District  
Clarke County  
GA 30601

228

Bentley Hills Plat

21-21

Property Acquired From:
Acct. No.

Photo	Call No
-------	---------


15N04		15
Map	Block	Parcel

Date	Grantor (From)	Grantee (To)	D.B.	Pg.	Type	W.D. Cons
1/30/04	DUSLEY, JAMES RICHARD	MACGREGOR, JILL C. & JOHN M.	6871	163	WD	2 PARCELS 465
10/4/07	SCHOEN, MICHELE & MACGREGOR, JILL C.	SCHOEN, MICHAEL & MACGREGOR, JOHN M.	9932	418	WD	2 PARCELS - 0 -

City	G.M.D.	L.D.	L.L.	Dimensions	Acreage 1.35 AC				
		21	827		Return	Deed	Plat	Comp.	Used

Subdivision	Block	Lot	Plat Bk.	Page

Brief Legal Description



Property Acquired From:
Acct. No.

Photo	Call No
-------	---------


15N04		15
Map	Block	Parcel

Date	Grantor (From)	Grantee (To)	D.B.	Pg.	Type	W.D.Cons
		BANK OF CANTON				
4/11/01	WACHOVIA BANK, N.A.	OUSLEY, JAMES	4569	108	LTD WD	2 PARCELS 319.00
4/11/01	OUSLEY, JAMES	JENNIFER A. OUSLEY, JAMES R. $\frac{1}{2}$	4569	118	Q/I	0-
5/11/02	OUSLEY, JENNIFER ANNA B.	OUSLEY, JAMES RICHARD	6871 5319	161 156	QC QC	2 PARCELS -0-

City	G.M.D.	L.D.	L.L.	Dimensions	Acreage 1.35 AC				
		21	827		Return	Deed	Plat	Comp.	Used

Subdivision	Block	Lot	Plat Bk.	Page

Brief Legal Description



MAP BLOCK PAR SUB  
 Name On Return: *RJ* OLD: 2121 022 A  
 Name On Deed: *JACKSON, R* NEW: 1504 015 to Col 1

*FD-1*

21-21		22A
Map	Block	Parcel

Property Address: *W/S SR 205* Property Acquired From:

Acquired By: Deed  Will  Approximate Date Acquired: Recorded Yes  No  D.B. Pg. Size: (Dim. or Ac.)


Bounded By: N. S. E. W.

Date	Grantor (From)	Grantee (To)	D.B.	Pg.	Type	W.D. Cons.
6/70	JACKSON, WEBB (HEIRS OF)	<i>MRS. EDNA THOMPSON</i> JACKSON, ROBERT RAY &	107	74	WD	—
4/98	JACKSON, ROBERT RAY DONALD L. JR JAMES, SARA	BANK OF CANTON	3083	349		
			3083	341		

City	G.M.D.	L.D.	L.L.	Dimensions	Return	Deed	Plat	Comp.	Used
		21	827	<i>0.594 + .754 Acreage 1.35 AC.</i>		<i>+</i>		1	<i>+</i>
Subdivision					Block	Lot	Plat Book	Page	
						<i>th 203</i>			

Brief Legal Description: *\* adjusted acreage to 1.35 per deeds 3083/341 thru 349*  
*1 AC LK 827 Dist. 21*  
*Also see DC deeds 3083/345 & 347 (also DC deed 3084/101 thru 017)*

Cashed 4-2000





Name On Jackson  
Return: Woodston

MAP BLOCK PAR. SUB  
OLD: 2121 022  
NEW: 1504 016

FD-1  
2121 22  
Map Block Parcel


Property Address: W/S 512 205  
Property Acquired From:

Acquired By: Deed Will  
Approximate Date Acquired: \_\_\_\_\_  
Recorded No. \_\_\_\_\_ Pg. \_\_\_\_\_  
Size (D. or Ac.): \_\_\_\_\_


Bounded By: N. DELE S. OF SEEMS E. W.

Date	Grantor (From)	Grantee (To)	D.B.	Pg.	Type	W.D.	Cons.		
6/23/49	POOR	JAMES SURRUNDIS	18	513	WD				
7/1/50	JACKSON	CHARLES TREVIOUSKY	411	300	QC	-0-			
4/30/50	JACKSON	BOBBIE TREVIOUSKY	522	419	QC	-0-			
	CITY	G.O.D.	524	255	QC	-0-			
		L.D.		6.5	Acreage				
		LL	826		Return	Deed	Plat	Comp.	Used
			827		15			X	X
			830						
	Subdivision	Block	Lot	Plat Book	Page				
Brief Legal Description: LL 826, 827, 830 LD 21									

DO NOT  
A Duplicate  
PROPERTY OTHER








Property Acquired From:
Acct. No.

Photo	Call No
-------	---------

15N04		18
Map	Block	Parcel


Date	Grantor (From)	Grantee (To)	D.B.	Pg.	Type	W.D. Cons
12/16/05	MIDFIRST BANK	SECRETARY OF HOUSING AND URBAN DEVELOPMENT	8636	52	USD	148.80
6/23/06	SECRETARY OF HOUSING AND URBAN DEVELOPMENT	RODNEY C. BEAVERS, SUSAN R. GRAYLEY, LINDA D.	9123 8928	54 219	SPUD WD	-0-
10/24/06	GRAYLEY, LINDA D.	SUSAN R. BEAVERS, RODNEY C.	9114	236	WD	-0-

City	G.M.D.	L.D.	L.L.	Dimensions	Acreage 77 Ac				
			826 827		Return	Deed	Plat	Comp.	Used
Subdivision					Block	Lot	Plat Bk.	Page	
Brief Legal Description									




Name On Return:	MAP	BLOCK	PAR	SUB	21-21	22D	
	OLD: 2121		022	D			
Name On Deed:	NEW: 1504		018 to	Call No.	Map	Block	Parcel
	Property Address:			Property Acquired From:			
Acquired By:	Deed <input type="checkbox"/> Will <input type="checkbox"/>	Approximate Date Acquired:	Recorded Yes <input type="checkbox"/> No <input type="checkbox"/>	D.B. <input type="checkbox"/> Pg. <input type="checkbox"/>	Size: (Dim. or Ac.)		
Bounded By:	N.	S.	E.	W.			

Date	Grantor (From)	Grantee (To)	D.B.	Pg.	Type	W.D. Cons.				
6/178	JACKSON, Mrs WEBB <sup>etal</sup>	JAMES, DONALD L. JR.	240	718	W	2 <sup>00</sup>				
7/179	JAMES, DONALD L. JR.	DONALD L. JR. & SARA H.	262	442	W	1 <sup>00</sup>				
12/6/05	JAMES, DONALD L. JR. & SARA H.	MIDFIRST BANK	8636	49	DEED	148.80				
	City	G.M.D.	L.D.	L.L.	Dimensions	Acreage .77 AC				
			21	826 827		Return	Deed	Plat	Comp.	Used
							1.14			1.14
Subdivision			Block	Lot	Plat Book	Page				
Brief Legal Description:										









Found 4-2000

Property Acquired From:
Acct. No.

Photo	Call No
-------	---------


15N04		19
Map	Block	Parcel

Date	Grantor (From)	Grantee (To)	D.B.	Bg.	Type	W.D. Cons
4/98	JAMES, SARA <i>DONALD L. JR</i>	BANK of CANTON	3083	339	W	215 <sup>00</sup>
4/11/01	WACHOVIA BANK, N.A.	OUSLEY, JAMES	4569	108	LTD WD	2 PARCELS 319 <sup>00</sup>
5/1/02	OUSLEY, JENNIFER ANNA B	OUSLEY, JAMES RICHARD	6871	161	QC	2 PARCELS -0-
1/30/04	OUSLEY, JAMES RICHARD	MACGREGOR, JOHN M. <i>JILL C.</i> <i>MICHELE</i> <i>SCHOEN, MICHAEL</i>	6871	163	WD	2 PARCELS 4165 <sup>00</sup>

City	G.M.D.	L.D.	L.L.	Dimensions	Acreage	1.37 AC.			
		21	827		Return	Deed	Plat	Comp.	Used

Subdivision	Block	Lot	Plat Bk.	Page
		711		

Brief Legal Description \* adjusted acreage per deed 3083/339  
 \*\* Also see QC deeds 3084/1001 thru 3084/1017 seems to be clearing title



MAP      BLOCK      PAR      SUB

FD-1

Name On Return:	OLD: 2121	022	C				
Name On Deed:	NEW: 1504	019					

21-21		22C	
Map	Block	Parcel	

Property Address: W/S SR 205	Property Acquired From:
------------------------------	-------------------------

Acquired By:	Deed <input type="checkbox"/> Will <input type="checkbox"/>	Approximate Date Acquired:	Recorded Yes <input type="checkbox"/> No <input type="checkbox"/>	D.B. <input type="checkbox"/> Pg. <input type="checkbox"/>	Size: (Dim. or Ac.)
--------------	---	----------------------------	---	--	---------------------


Bounded By:	N.	S.	E.	W.
-------------	----	----	----	----

Date	Grantor (From)	Grantee (To)	D.B.	Pg.	Type	W.D. Cons.
6/70	JACKSON, WEBB (HEIRS OF DONALD L. JR.)	JAMES DONALD L. JR. <sup>HELEN SARA</sup>	107	75	WD	—
3/79	JAMES, SARA HELEN	JACKSON, SARA A. <sup>HELEN</sup>	262	440	W	-0-
6/89	JACKSON, SARA A.	JAMES, DONALD L. JR. <sup>HELEN</sup>	3015	76	RC	Channing alle
			802	244	W	-0-

City	G.M.D.	L.D.	L.L.	Dimensions	Acreage				
		21	827		Return	Deed	Plat	Comp.	Used
						1		1	1
Subdivision					Block	Lot	Plat Book	Page	

Brief Legal Description:

1/4. LL 827 Dist. 21



Name On Return:	MAP: 2121	BLOCK: 023	PAR: 020	SUB: A	21-21		23A
Name On Deed:	NEW: 1504		to	Call No.	Map	Block	Parcel
Property Address:	Property Acquired From:						


Acquired By:	Deed Will	Approximate Date Acquired:	Recorded Yes No	D.B. Pg.	Size: (Dim. or Ac.)
Bounded By:	N.	S.	E.	W.	

Date	Grantor (From)	Grantee (To)	D.B.	Pg.	Type	W.D. Cons.
8/78	WALDRAP, MRS. DEWELE	PRUITT, AUDREY	244	361	W	5 <sup>00</sup>
4/22/02	PRUITT, AUDREY	MARSHA LEE & PAINTER, LARRY A.	5256	78	WD	116 <sup>30</sup>

City	G.M.D.	L.D.	L.L.	Dimensions	*1 AC. ± Acreage				
		21	827		Return	Deed	Plat	Comp.	Used
						1		1	1

Subdivision	Block	Lot	Plat Book	Page
			14	153

Brief Legal Description: ~~X~~.005 AC. ± USED FOR R/O PER 1997 DEED 2931-241, NO ACREAGE CHANGE MADE DUE TO SMALL AMOUNT 2/19/98





Name On Return: WALDRO Rt 1	MAP OLD: 2121	BLOCK	PAR 023	SUB
Name On Deed:	NEW: 1504		021	

FD-1

21-21		23
Map	Block	Parcel

3

Property Address: w/s SR 205	Property Acquired From:			
Acquired By: Deed Will	Approximate Date Acquired:	Recorded Yes No	D.B. Pg.	Size: (Dim. or Ac.)
Bounded By: N.	S.	E.	W.	

Date	Grantor (From)	Grantee (To)	D.B.	Pg.	Type	W.D. Cons.			
1/14/55	POORE, CHARLIE		33	136	WD				
1/83	WALDROP, DEWELL CLARA (w/ette)	POORE, CHARLOTTE	238	#14	Exec Deed	- 0 -			
8/29/95	POORE, CHARLOTTE	ROBERSON HAROLD W. JR. JOAN D.	2167	86	WD	115.00			
	City	G.M.D. : L.D.	L.L.	Dimensions	* .96 AC± Acreage LAC I				
		21	827		Return	Deed	Plat	Comp.	Used
						2		2	2
	Subdivision	Block	Lot	Plat Book	Page				
				38	50				
Brief Legal Description: 2 Ac LL 827 LD 21									
* 1998 deed 3/54/58 Used .037 AC. for R/W									

Waldrop - Dewell Mrs.


Property Acquired From:
Açct. No.

Photo	Call No
-------	---------

15N104		22
Map	Block	Parcel

Date	Grantor (From)	Grantee (To)	D.B.	Pg.	Type	W.D.Cons
10/13/03		JOHN D. & LINDA RUTH HENSHEL, DANIEL &	6690	308	WD	2 TRACTS 122.70

City	G.M.D.	L.D.	L.L.	Dimensions	Acreage				
					Return	Deed	Plat	Comp.	Used
		21	827	20X315					
Subdivision					Block	Lot	Plat Bk.	Page	
Brief Legal Description									



Name On Return:	MAP BLOCK PAR SUB OLD: 2121	025	C	21-21	25C
Name On Deed:	NEW: 1504	022	No	Map	Block Parcel

Property Address:	Property Acquired From:
-------------------	-------------------------

Acquired By:	Deed Will	Approximate Date Acquired:	Recorded Yes No	D.B. Pg.	Size: (Dim. or Ac.)
--------------	-----------	----------------------------	-----------------	----------	---------------------

Bounded By:	N.	S.	E.	W.
-------------	----	----	----	----

Date	Grantor (From)	Grantee (To)	D.B.	Pg.	Type	W.D.Cons.
12/81	Morris, W.O.	BREWSTER, ROGER T. & CAROLYN B.	314	770	W	1-00
11/25/96	BREWSTER, CAROLYN B.	BREWSTER, ROGER T.	2584	229	QC	-0-
12/2/96	BREWSTER, ROGER T.	DANIELS, KIMBERLY M. & DANOLYN E.	2584	227	QC	-0-

City	G.M.D.	L.D.	L.L.	Dimensions	Acreage				
		21	827	20 X 315	Return	Deed	Plat	Comp.	Used

Subdivision	Block	Lot	Plat Book	Page

Brief Legal Description:

Notes

Property Acquired From:
Acct. No.

Photo	Call No
-------	---------


15N04		23
Map	Block	Parcel

Date	Grantor (From)	Grantee (To)	D.B.	Pg.	Type	W.D. Cons
12/24/04	SHEILA VANDERWERF, LIVERNE	VANDERWERF JOHN	7596	179	DC	-0-
7/18/05	VANDERWERF JOHN	FELICIA AMANAMBU, GEORGE	8084	280	WD	122. <sup>00</sup>

City	G.M.D.	L.D.	L.L.	Dimensions	Acreage <u>46 AC</u>				
		21	827		Return	Deed	Plat	Comp.	Used

Subdivision	Block	Lot	Plat Bk.	Page

Brief Legal Description






Property.	MAP	BLOCK
Acquired From: 21:	OLD: 2121	
Acct. No.	NEW: 1504	

PAR	SUB
025	D
0230	Call No


2121		250
Map	Block	Parcel

Date	Grantor (From)	Grantee (To)	D.B.	Pg.	Type	W.D. Cons
1-13-86	Morris, W.O.	Deal, Hoyt E. & Ann M.	508	528	W/D	12.50
4/7/95	DEAL, HOYT E. <sup>ANN M.</sup>	McNABB, MILLARD J. <sup>ANNA MAE</sup>	20162	716	W/D	24.90
4/7/95	McNABB, MILLARD J. <sup>ANNA MAE</sup>	McNABB, MILLARD J. <sup>ANNA MAE</sup>	2027	48	QC	-0-
4/7/95	McNABB, MILLARD J. <sup>ANNA MAE</sup>	McNABB, STEVEN RAY <sup>CYNTHIA S.</sup>	2204	23	QC	-0-
12/10/98	McNabb, <sup>Cynthia S.</sup> Steven Ray &	(Vanderwerf, Laverne <sup>Shelia</sup> John W.)	3474	85	JNT. W/D	67.50

City	G.M.D.	L.D.	L.L.	Dimensions	Acreage				
		21	827		Return	Deed	Plat	Comp.	Used
						.46			
Subdivision					Block	Lot	Plat	Bk.	Page
Brief Legal Description									








Name On Return: <b>Morris, W. Woodstock</b>	MAP BLOCK PAR SUB OLD: 2121 025 1	FD-1 21-21 25		
Name On Deed:	NEW: 1504	024	Call No.	Map Block Parcel

Property Address: <b>on SR 205</b>	Property Acquired From:			
Acquired By: Deed <input type="checkbox"/> Will <input type="checkbox"/>	Approximate Date Acquired:	Recorded Yes <input type="checkbox"/> No <input type="checkbox"/>	D.B. <input type="checkbox"/> Pg. <input type="checkbox"/>	Size: (Dim. or Ac.)
Bounded By: N. S. E. W.				

Date	Grantor (From)	Grantee (To)	D.B.	Pg.	Type	W.D.	Cons.
3/19/63	POORE, CHARLIE et al		69	132	WD		
7/3/90		Morris, W.O. Estate	**See PRC Per Daughter-Louise Cartwright				
8/7/92	MORRIS, W. O. <sup>ESTATE</sup>	CARTWRIGHT LOUISE MORRIS	1271	109			59.00
	City	G.M.D.	L.D.	L.L.	Dimensions	* 1.86 AC ± Acreage	
	out		<del>15</del>	827		Return <input checked="" type="checkbox"/>	Deed <input checked="" type="checkbox"/> Plat <input type="checkbox"/> Comp. <input checked="" type="checkbox"/> Used <input checked="" type="checkbox"/>
	Subdivision	Block	Lot	Plat Book	Page		
Brief Legal Description: * 1.7 AC ± USED FOR R/IS PER 1998 DEED 3027-122 7/13/98							



Property Acquired From:
Acct. No.


Photo	Call No
-------	---------

15N04		25
Map	Block	Parcel

Date	Grantor (From)	Grantee (To)	D.B.	Pg.	Type	W.D. Cons
9/11/00	LENAHAN, GEORGIA Y. TERRANCE F. & E	MOUNTAIN EXPRESS OIL CO.	4297	175	WD	340 <sup>00</sup>
9/1/05	MOUNTAIN EXPRESS OIL COMPANY	JOH EQUITIES, LLC	8185	418	QC LTD	2 TRACTS 1.715 <sup>15</sup>
<p><i>DELETE w/ COMB 26 PER OWNER REQUEST 3/13/06</i></p>						

City	G.E.D.	L.D.	L.L.	Dimensions	Acreage				
					Return	Deed	Plat	Comp.	Used
		21	827			1.04			1.04 <sup>*</sup>
Subdivision					Block	Lot	Plat	Bk.	Page
Brief Legal Description					* ACRES ADJUSTED PER 2000 DEED 4297/175 - 11/7/00				


DELETE w/ COMB 26 PER OWNER REQUEST 3/13/06  
 WITH FAX





Name On Return:	MAP: BLOCK	PAR: SUB	21-21		25B	
	OLD: 2121	025	B	Map	Block	Parcel
Name On Deed:	NEW: 1504	Photo 025	Call No.			
Property Address:	Property Acquired From:					
Acquired By:	Deed Will	Approximate Date Acquired:	Recorded Yes No	D.B. Pg.	Size (Dim. or Ac.)	
Bounded By:	N.	S.	E.	W.		

Date	Grantor (From)	Grantee (To)	D.B.	Pg.	Type	W.D. Cons.				
8-27-86			561	595	W	0				
8/77	MORRIS, W.O.	MORRIS, MICHAEL LYNN	231	63	W	7-00				
10/90	MORRIS, MICHAEL LYNN	LENAHAN, TERRANCE F.	920	52	W	100.00				
4/21/97	LENAHAN, TERRANCE F.	LENAHAN, TERRANCE F. GEORGIA V.	2690	332	QC	-0-				
	City	G.M.D.	L.D.	LL.	Dimensions	Acreage $\times .94$ AC $\pm$				
			21	827		Return	Deed	Plat	Comp	Used
	Subdivision		Block	Lot	Plat Book	Page				
Brief Legal Description: $\times .065$ AC USED FOR R/W PER 1998 DEED 3073-235 6/26/98										



Property Acquired From:
Acct. Nos

Photo	Call No
-------	---------


15N04		210
Map	Block	Parcel

Date	Grantor (From)	Grantee (To)	D.B.	Pg.	Type	W.D. Cons
9/1/05	MOUNTAIN EXPRESS OIL COMPANY	JH EQUITIES, LLC	8185	481 478	OC LTP	2 TRACTS 1,715.10

City	G.M.D.	L.D.	L.L.	Dimensions	Acreage	Return	Deed	Plat	Comp.	Used
				21 827 X 2.08 AC	1.04 AC					

Subdivision	Block	Lot	Plat Bk.	Page



Brief Legal Description: ~~PARCEL 85 COMBINED PER OWNER & TAX ASSESSORS~~  
 REQUEST: 3/13/06



FD-1

Name On Return: <i>RA 3</i>	MAP -- BLOCK OLD: 2121	PAR -- SUB 025 A	21-21		25A
Name On Deed: <i>MORRIS</i>	NEW: 1504	026	Map	Block	Parcel
Property Address: <i>E/S SR 205</i>	Property Acquired From:				
Acquired By:	Deed Will	Approximate Date Acquired:	Recorded Yes No	D.B. Pg.	Size (Dim. or Ac.)
Bounded By:	N.	S.	E.	W.	

Date	Grantor (From)	Grantee (To)	D.B.	Pg.	Type	W.D.Cons.			
6/1/70	MORRIS, W.O.	MORRIS, GRADY	108	213	WD	?			
<del>8-1-72</del>	<del>MORRIS, W.O.</del>	<del>MORRIS, MICHAEL LYON</del>	<del>231</del>	<del>53</del>	<del>WD</del>	<del>700</del>			
11/22/00	MORRIS, GRADY	MOUNTAIN EXPRESS OIL COMPANY, INC.	4396 4373	860 380	CORRECTIVE WD	425.00			
City		G.M.D.	L.D.	L.L.	Dimensions	* 1.04 ± Acreage			
					Return	Deed	Plat	Comp.	Used
		21	827	110 x 400					
Subdivision			Block	Lot	Plat Book	Page			
Brief Legal Description: <i>X. 069 AC. ± USED FOR R/W PER 1998 DEED 3117-178. 7/31/98</i>									



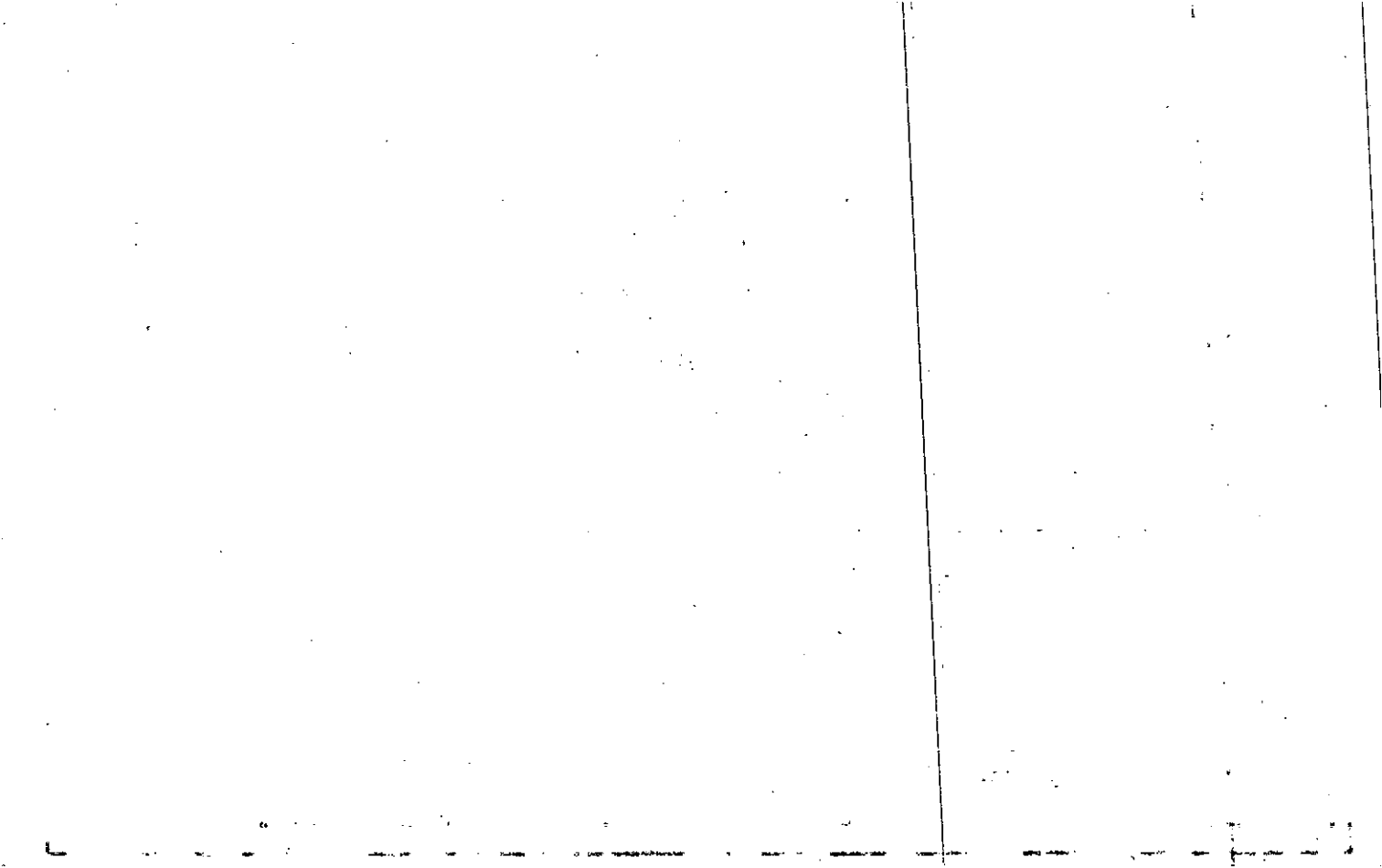
Property Acquired From: 21-20-57	MAP BLOCK PAR SUB OLD: 2120 008 K	21-20		8A
Acct. No.	NEW: 1504	Pho: 027	Call. No	Map Block Parcel

Date	Grantor (From)	Grantee (To)	D.B.	Pg.	Type	W.D. Cons
7/88	P.C.H. ENTER. INC. Holloway, Huey	HOLLOWAY, HUEY JACKSON, CHARLES	728	659	W	704 <del>88</del>
1990	Holloway, Huey	Jackson, Charles	852	91	WD	-
11/90	" "	" "	953	203	OC	-0-

City	G.M.D.	L.D.	L.L.	Dimensions	Acreage	X.61 AC.±			
		21	75P		Return	Deed	Plat	Comp.	Used
							65		

Subdivision	Block	Lot	Plat Bk.	Page
Regency Center		1	32	183

Brief Legal Description X.044 AC.± USED FOR R/W. PER 1998 DEED 3133-96. 7/27/98






Property	MAP	BLOCK
Acquired From: 21-20- <del>22</del>	OLD: 2120	
Acct. No.	NEW: 1504	

PAR	SUB
008	L
Photo	Call No
028	

21-20		PK
Map	Block	Parcel

Date	Grantor (From)	Grantee (To)	D.B.	Pg.	Type	W.D. Cons
7/88	P.C.H. ENTER. INC. HOLLOWAY, HUEY	HOLLOWAY, HUEY JACKSON, CHARLES	728	659	W	700.00
11/90	HOLLOWAY, HUEY	JACKSON, CHARLES	953	203	OC	-
10/31/94	JACKSON, CHARLES	PATEL, KAMLESH V.	1994	242	W/D	345.00
6/5/97	PATEL, KAMLESH V.	BELLS FERRY/ECHO, L.L.C.	2730	258	LTD W/D	550.00


City	G.M.D.	L.D.	L.L.	Dimensions	Acreage				
		21	758		Return	Deed	Plat	Comp.	Used
							98		
Subdivision					Block	Lot	Plat Bk.	Page	
Regency Center						2	32	183	
Brief Legal Description									



Property	MAP	BLOCK	PAR	SUB.			
Acquired From: 21-2	OLD: 2120		008	M		21-20	pm
Acct. No.	NEW: 1504		029			Map	Block Parcel

Date	Grantor (From)	Grantee (To)	D.B.	Pg.	Type	W.D. Cons
7/88	P.E.H. ENTER. INC. HOLLOWAY, HUEY	HOLLOWAY, HUEY JACKSON, CHARLES	728	659	W	700 <sup>00</sup>
11/90	HOLLOWAY, HUEY	JACKSON, CHARLES	953	203	OC	-0-
10/31/94	JACKSON, CHARLES	PATEL, KAMLESH V.	1994	242	W/D	345. <sup>00</sup>
6/5/97	PATEL, KAMLESH V.	BELLS FERRY/ECHO, L.L.C.	2730	258	LTP W/D	550. <sup>00</sup>

City	G.M.D.	L.D.	L.L.	Dimensions	Acreage				
		21	758 759		Return	Deed	Plat	Comp.	Used
							95		
Subdivision					Block	Lot	Plat Bk.	Page	
Recrency Center						3	32	183	
Brief Legal Description									



Property Acquired From: **2122-13**  
 Acct. No. OLD: 2120  
 NEW: 1504

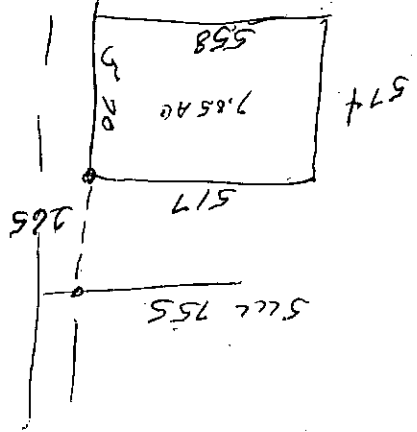
MAP BLOCK PAR SUB  
 008 F  
 P1030 Call No

**2120** **8F**  
 Map Block Parcel

Date	Grantor (From)	Grantee (To)	D.B.	Pg.	Type	W.D. Cons
9-11-86	Hightower Properties, Inc.	PCH Enterprises, Inc.	563	258	W/D	308.50
7/88	PCH ENTERPRISES, INC.	HOLLOWAY, Huey JACKSON, CHARLES	728	659	W	700.00
11/90	HOLLOWAY, Huey	JACKSON, CHARLES	953	203	OC	-0-
10/31/94	JACKSON, CHARLES	PATEL, KAMLESH V.	1994	242	W/D	345.00
6/5/97	PATEL, KAMLESH V.	BELLS FERRY/ECHO, L.L.C.	2730	258	LTD W/D	550.00

City	G.M.D.	L.D.	L.L.	Dimensions	Acreage $4.13 \text{ ac} = 2.14 \text{ ±}$			
		21	758 759		Return	Deed	Plat Comp.	Used
						7.05		7.05
Subdivision					Block	Lot	Plat Bk.	Page
						TR 3 FI		

Brief Legal Description




Property Acquired From: 21-20-81	MAP BLOCK PAR SUB OLD: 2120 008 P	21-20		8P
Acct. No.	NEW: 1504	Ph031	Call No	Map Block Parcel

Date	Grantor (From)	Grantee (To)	D.B.	Pg.	Type	W.D.Cons
10/90	HOLLOWAY, HUEY	JACKSON CHARLES	919	175	QC	1. <sup>00</sup>
11/90	JACKSON CHARLES	TOWNE LAKE PLAZA ASSOCIATES	919	177	W	108. <sup>10</sup>
4/14/95	PARKSIDE PLAZA ASSOC.	PARKSIDE PLAZA L.L.C.	2016	230	LTD W/D	730. <sup>00</sup>

City	G.M.D.	L.D.	L.L.	Dimensions	Acreage				
		21	758		Return	Deed	Plat	Comp.	Used
						199			
Subdivision					Block	Lot	Plat Bk.	Page	

Brief Legal Description



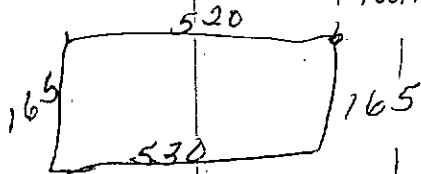


Property Acquired From: 21-	MAP BLOCK PAR SUB 008 E	OLD: 2120	21-20	8E
Acct. No.	NEW: 1504	032	Map	Block Parcel


Date	Grantor (From)	Grantee (To)	D.B.	Pg.	Type	W.D. Cons
5-30-86	Hightower Properties, Inc.	Hamby, Knox I. & Bridges, Leon G. Howard, Boyd B.	537	131	WO	29.00
8-22-86	Howard, Boyd B.	Bridges, Leon G. Hamby, Knox I. &	569	214	WO	-0-
7/88	BRIDGES, LEON G. HAMBLY, KNOX I. &	KATHRYN A. FAIRCLOTH, HAROLD P. &	728	579	W	150.00
4/89	HAROLD P. & FAIRCLOTH, KATHRYN A.	PARK VIEW CHILD CARE CENTER, INC.	784	222	W	-0-

City	G.M.D.	L.D.	L.L.	Dimensions	Acreage				
		21	758 759		Return	Deed	Plat	Comp.	Used
					1.982				2 AC
Subdivision					Block	Lot	Plat	Bk.	Page
						TR 2 F 3			
Brief Legal Description									

HLL  
758 9 - |  
100.12







Property Acquired From: 21-2	MAP OLD: 2120	BLOCK	PAR 008	SUB D
Acct. No.	NEW: 1504	033	Call No.	

2120		8D
Map	Block	Parcel

Date	Grantor (From)	Grantee (To)	D.B.	Pg.	Type	W.D. Cons
6-27-86	Hambly, Knox I.	Bowling, Hersh 1/2 Int tag and Boyd B. 1/2 Int &	596 543	251 400	Conclaves WD	20.00
4/89	BOWLING, HERSHELL	HAGOOD, Boyd B.	588 789	160 298	OC (2)	15.00
5/90	HAGOOD, Boyd B.	ETOWAH BANK	868	603	DUP	127.50
3-25-91	Etowah Bank	Interstate Paper Recycling	972	173	INC. WD	175.00
4/11/97		PATRICIA ABBOTT, THOMAS J.	2741	24	W/D	220.00
City		G.M.D.	L.D.	L.L.	Dimensions	Acreage $\times$ 71 AC. $\pm$
			21	750		Return Deed Plat Comp. Used
Subdivision		755		Block	Lot	Plat Bk. Page
Victoria 2-0-5 Business Park				2	30	253
Brief Legal Description $\times$ 124 AC. $\pm$ USED FOR R/W PER 1997 DEED					32	93
2944-156. 3/2/98						

ell. Egan.

Property Acquired From:
Acct. No.

Photo	Call No
-------	---------


15N04		34
Map	Block	Parcel

Date	Grantor (From)	Grantee (To)	D.B.	Pg.	Type	W.D. Cons
6/1/00	JOHN W. & WALDRON, BARBARA M.	SALES SUPPORT INC.	4162	10	WD	265. <sup>00</sup>
12/12/03	SALES SUPPORT, INC.	GREGORY C. & MIKSZAN, LAURA	6770	21	WD	450. <sup>00</sup>
12/14/06	Gregory C. Mikszan, Laura	GLM Properties, LLC	9259	411	WD	-0-

City	G.M.D.	L.D.	L.L.	Dimensions	Acreage				
		21	755		Return	Deed	Plat	Comp.	Used
							.55		

Subdivision	Block	Lot	Plat Bk.	Page
VICTORIA 2-0-5 BUSINESS PARK PHASE I		3	32	93

Brief Legal Description






Property Acquired From: <b>21-2</b>	MAP - BLOCK - PAR - SUB OLD: 2120	008	G
Acct. No.	NEW: 1504	photo 034	C-11 0

21-20		86
Map	Block	Parcel


Date	Grantor (From)	Grantee (To)	D.B.	Pg.	Type	W.D. Cons					
8-31-88	Hagood, Boyd B.	T.S.M. Corporation	801 737	428 666	Re- WD	Rev. <sup>00</sup> 24 <sup>100</sup>					
6-9-89	T.S.M. Corporation	Sebree, Judith A.	801	600	QCD	0					
9-1-89	Sebree, Judith A.	Stroening, Richard	838	246	WD	0					
11-7-89	T.S.M. Corporation	Hagood, Boyd	833	269	DUP	45 <sup>00</sup>					
5-1-90	Hagood, Boyd B. & <sup>Hambly, Knox J.</sup>	Etowah Bank	868	601	DUP	141 <sup>00</sup>					
10-26-90	Etowah Bank	Waldron, John W. & <sup>Barbara M.</sup>	880	105	WD	125 <sup>00</sup>					
City		G.M.D.	L.D.	L.L.	Dimensions		Acreage				
			21	755			Return	Deed	Plat	Comp.	Used
									.55		
Subdivision							Block	Lot	Plat	Bk.	Page
Victoria 2-0-5 Business Park Phase I								3	32		93
Brief Legal Description											



Property Acquired From: <b>2-20</b>	MAP BLOCK PAR SUB OLD: 2120 008 H
Acct. No.	NEW: 1504 035

<b>2-20</b>		<b>84</b>
Map	Block	Parcel

Date	Grantor (From)	Grantee (To)	D.B.	Pg.	Type	W.D. Cons
	Hagood, Boyd B.					
3/88	HAMBY, KNOX T.	Hagood, Boyd B.	688	230	W	115.00
8-31-88	Knox Hamby Hagood, Boyd B.	T.S.M. Corporation	801	428	Re-Rec WD	24.00 24.00
6-9-89	T.S.M. Corporation	Sebree, Judith A.	801	600	QCD	-5
9-1-89	Sebree, Judith A.	Stroening, Richard	838	246	WD	-5
7/8/97	STROENING, RICHARD	GRENFIELD RESOURCES, INC.	2837	139	SHERIFFS TAX DEED	50. <sup>10</sup>
	City	G.M.D.	L.D.	L.L.	Dimensions	Acreage
			21	754 755		Return Deed Plat Comp. Used
						.74
	Subdivision	Block	Lot	Plat Bk.	Page	
	Victoria 2-0-5 Business Park Phase I		4	32	93	
Brief Legal Description						

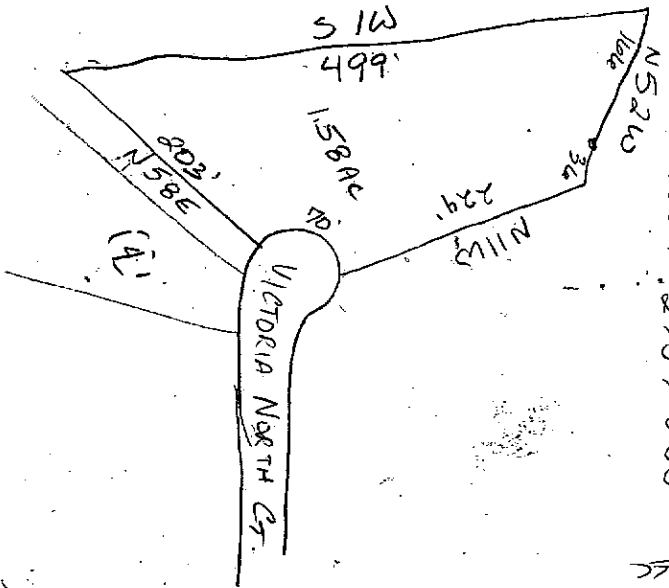


Property Acquired From: <u>Z1</u> OLD: 2120	MAP BLOCK
Acct. No.	NEW: 1504

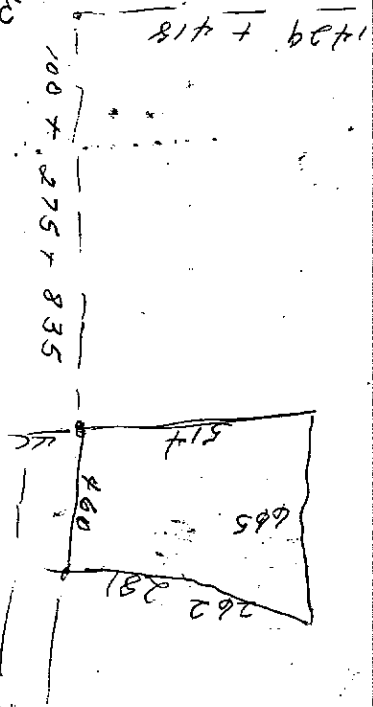
PAR SUB	008 C
Call No	036

21-20		8C
Map	Block	Parcel

Date	Grantor (From)	Grantee (To)	D.B.	Pg.	Type	W.D. Cons
9/85	HIGHTOWER PROP INC	HAMBY, KNOX I & HAGOOD, BOYD B.	485	174	W/D	30 <sup>30</sup>
3/88	HAMBY, KNOX I.	Hagood, Boyd B.	698	230	W	155 <sup>00</sup>
3/90	HAGOOD, BOYD B.	SLA PROPERTY CO.	855	573	W	1.00
12/17/94	BRS PROPERTY COMPANY	" " "	2942	5	DC	-0-
12/16/97	SLA PROPERTY COMPANY	Laura T. Mikszan, Gregory C.	2942	10	W/D	65 <sup>00</sup>
7/6/04	MIRSZAN, GREG <sup>LAURA</sup>	GLM PROPERTIES, LLC	7405 7229	203 297	REFER W/D	2 TRACTS -0-
City		G.M.D.	L.D.	L.L.	Dimensions	Acreage
			Z1	754 755	*1.58 AC	1.82 AC
Subdivision			Block	Lot	Plat Bk.	Page
					55	103
Brief Legal Description <i>X</i> ADJUSTED ACREAGE PER 1997 DEED 2942-10. 2/19/98						
<i>X</i> THIS PARCEL WAS N/E IN ERROR BY DEED 2942-10, SEEMS TO HAVE BEEN 50' STRIP OF LAND NOT DEEDED, SEE PARCEL 36A FOR THAT PIECE. CORRECTED 10/14/98						



81' E  
282' E



+

PLAT 32-93

Property Acquired From: *NEW PARCEL FOR 1998 TAXES*  
 Acct. No.

Photo Call No


*15-4* *36A*  
 Map Block Parcel

Date	Grantor (From)	Grantee (To)	D.B.	Pg.	Type	W.D. Cons
		<i>SLA PROPERTY CO.</i>	<i>855</i>	<i>573</i>		
<i>11/1/98</i>	<i>SLA PROPERTY COMPANY</i>	<i>SHERE, RALPH</i>	<i>3587</i>	<i>138</i>	<i>LTD W/D</i>	<i>-0-</i>
<i>7/13/99</i>	<i>SHERE, RALPH</i>	<i>SHERE, ALLISON</i>	<i>3850</i>	<i>146</i>	<i>LTD W/D</i>	<i>-0-</i>

*REC 11/19/99*

City	G.M.D.	L.D.	L.L.	Dimensions	Acreage <i>.17 AC</i>				
		<i>21</i>	<i>754</i> <i>755</i>		Return	Deed	Plat	Comp.	Used
Subdivision					Block	Lot	Plat	Bk.	Page

Brief Legal Description: *THIS IS REMAINING PIECE OF LAND NOT DEEDED PER DEED 2942-10 FOR PARCEL 36. CORRECTED 10/14/98*






Property Acquired From: 2-0-5  
 Aest. No. 8C

MAP BLOCK PAR SUB  
 8 J  
 PHOTO CALL NO  
 037  
 NEW: 15-04


21-20  
 Map Block Parcel  
 PJ

Date	Grantor (From)	Grantee (To)	D.B.	Pg.	Type	W.D. Cons	
	Hagood, Boyd B.						
3/88	HAMBY, KNOX T.	Hagood, Boyd B.	698	230	W	115.00	
3/90	HAGOOD, BOYD B.	SLA PROPERTY CO.	855	573	W	1.00	
8/3/94	SLA PROPERTY CO.	MIKSZAN, GREGORY C. <sup>Laura T.</sup>	1890	261	W/D	114.80	
4/11/97	SLA PROPERTY CO.	" " "	2942 2718	8 223	CORR W/D	FOR 36 AC 36.20	
7/6/04	MIKSZAN, GREGORY C. <sup>Laura T.</sup>	GLM PROPERTIES, LLC	7405 7229	203 297	RE REC W/D	2 TRACTS -0-	
City		G.M.D.	L.D.	L.L.	Dimensions	Acreage 1.1 AC	
			21	755		Return Deed Plat Comp. Used	
Subdivision					Block	Lot	Plat Bk. Page
Victoria 2-0-5 Business Park Phase I						1	32 93
Brief Legal Description							



Name On Return:	MAP BLOCK PAR SUB OLD: 2120 002 D	21-20		2D
Name On Deed:	NEW: 1504 038 to Call No.	Map	Block	Parcel
Property Address:	Property Acquired From: 2C			
Acquired By:	Deed Will ___	Approximate Date Acquired:	Recorded Yes ___ No ___	D.B. ___ Pg. ___ Size: (Dim. or Ac.)
Bounded By:	N.	S.	E.	W.

Date	Grantor (From)	Grantee (To)	D.B.	Pg.	Type	W.D.Cons.	
2/81	TANNER, HARRY	BIDDY, J. C.	300	756	W	86 <sup>50</sup>	
City		G.M.D.	L.D.	L.L.	Dimensions	Acreage	
			21	755	* 78 AC <del>78 AC</del>	Return	Deed
						Plat	Comp.
						Used	
Subdivision					Block	Lot	Plat Book
							Page
Brief Legal Description: * .02 AC ± USED FOR R/W PER 2002 5336-17B, 10/21/02							



Property	MAP	BLOCK	PAR	SUB	
Acquired From:	OLD: 2120		002	C	
Acct. No.	NEW: 1504		039		

21-20		2C
Map	Block	Parcel

Date	Grantor (From)	Grantee (To)	D.B.	Pg.	Type	W.D. Cons
3/84	TANNER, MARK GORDON	ISENBERG, MARVIN S.	391	102	W	25 <sup>00</sup>
3/84	ISENBERG, MARVIN S.	JONES, JOHN HARDY	393	540	QC	7 <sup>30</sup>
4-85	JONES, JOHN HARDY	Wang, Jiun	454	595	WD	50.00
9/9/04	WANG, JIUN	A.C. PROPERTIES, LLC	7370	166	WD	222. <sup>00</sup>

WITH 40 AC ±  
 204 DEEDS  
 11/19/0

City	G.M.D.	L.D.	L.L.	Dimensions	Acreage				
		21	755 686	*2.27 AC	Return	Deed-	Plat	Comp.	Used
					2292				229
Subdivision					Block	Lot	Plat Bk.	Page	
Brief Legal Description					*.02 AC ± USED FOR R/W PER 2002 DEED 5336-180, 10/21/02				



Name On Return:

Photo	Call No.

21-20		2c
Map	Block	Parcel

Name On Deed:

Property Address:

Property Acquired From:

Acquired By:	Deed Will	Approximate Date Acquired:	Recorded Yes No	D.B. Pg.	Size: (Dim. or Ac.)
--------------	-----------	----------------------------	-----------------	----------	---------------------


Bounded By:	N.	S.	E.	W.
-------------	----	----	----	----

Date	Grantor (From)	Grantee (To)	D.B.	Pg.	Type	W.D. Cons.
4/78	NOTES, VESTIGS	TANNER, HARRY	249	291	W	1.00
9/83	TANNER, HAZEL JOHNSON ADM. FOR TANNER HARRY	MARTIN TANNER LISA & TANNER MARK GORDON	365	598	ADM.	—
9/83	MARTIN LISA TANNER	TANNER MARK GORDON	365	578	DEED	—
			365	580	W	4.00

City	G.M.D.	L.D.	L.L.	Dimensions	Acreage 3.5 AC ±				
			686		Return	Deed	Plat	Comp.	Used
			755						25

Subdivision	Block	Lot	Plat Book	Page

Brief Legal Description:





Name On Return:

Photo	Call No.

21-20		2C
Map	Block	Parcel

Name On Deed:

Property Address:

Property Acquired From:

Acquired By:	Deed <input type="checkbox"/> Will <input type="checkbox"/>	Approximate Date Acquired:	Recorded Yes <input type="checkbox"/> No <input type="checkbox"/>	D.B. <input type="checkbox"/> Pg. <input type="checkbox"/>	Size: (Dim. or Ac.)
--------------	---	----------------------------	---	--	---------------------


Bounded By:	N.	S.	E.	W.
-------------	----	----	----	----

Date	Grantor (From)	Grantee (To)	D.B.	Pg.	Type	W.D. Cons.
1946	Motes, Vestros	Tanner, Harry	206	385	W	950
1976	Tanner, Harry	Allatoona Stables, Inc.	206	386	W	-
1977	Allatoona Stables, Inc.	Tanner, Harry	212	676	W	950

City	G.M.D.	L.D.	L.L.	Dimensions	Acreage				
					Return	Deed	Plat	Comp.	Used
		21	755					2.5	2.5

Subdivision	Block	Lot	Plat Book	Page

Brief Legal Description:



Property Acquired From:
Acct. No.


Photo	Call No
-------	---------

15N04		40
Map	Block	Parcel

Date	Grantor (From)	Grantee (To)	D.B.	Pg.	Type	W.D. Cons
9/9/04	ANDERSON, PATRICIA ANN M.	A.C.A. PROPERTIES, LLC	7370	164	WD	547.60
<p><i>Delete USED For Belmont Trace Unit 2 11-30-06</i></p>						

City	G.M.D.	L.D.	L.L.	Dimensions	Acreage				
		21	686 755	*6.26 AC *8.18 AC	Return	Deed	Plat	Comp.	Used
Subdivision					Block	Lot	Plat Bk.	Page	

Brief Legal Description *\* PARCELS 39 & 41 COMBINED AFTER WORKING 2004*  
 DEEDS 11/19/04 *\* PER 2004 W/D FROM A.C.A. PROPERTIES TO CHEROKEE CO. FOR 1.92 AC. (ASSUMED TO BE PROPOSED NEWS R/W). 11/19/04*



Name On NEALEY, C  
 Return: 1/6 S.L. 30

MAP BLOCK, PAR SUB  
 OLD: 2120 002

AD-1  

21-20		2
Map	Block	Parcel

Name On  
 Deed: NOTES, V

NEW: 1504 040

Property Address: SR 205 Acquired From:

Acquired By: Deed  Will  Approximate Date Acquired: Recorded Yes  No  D.B.  Pg.  Size: (Dim. or Ac.)

Bounded By: N. S. E. W.

Date	Grantor (From)	Grantee (To)	D.B.	Pg.	Type	W.D.Cons.
<u>12/30/67</u>	<u>JOHNSON, S.L. SR. EST</u>		<u>93</u>	<u>634</u>	<u>WD</u>	


<u>1/24/70</u>	<u>EXECUTORS JOHNSON, S.L. SR. ESTATE</u>	<u>NOTES, VESTUS</u>	<u>105</u>	<u>17</u>	<u>WD</u>	<u>23<sup>00</sup> RTT</u>
----------------	---	----------------------	------------	-----------	-----------	----------------------------

<u>9/9/04</u>	<u>NOTES, VESTUS</u>	<u>ANDERSON, PATRICIA ANN M.</u>	<u>7370</u>	<u>162</u>	<u>EX'S DEED</u>	<u>547.60</u>
---------------	----------------------	----------------------------------	-------------	------------	------------------	---------------

City	G.M.D.	L.D.	L.L.	Dimensions	Return	Deed	Plat	Comp.	Used
					<u>7<sup>75</sup> 6 AC</u>				
	<u>1279</u>	<u>21</u>	<u>686 755</u>	<u>6 AC ±</u>	<u>13</u>	<u>1309</u>	<u>-</u>	<u>1306</u>	<u>1309</u>

Subdivision	Block	Lot	Plat Book	Page

Brief Legal Description: 1309 AC LL 686, 755 LD 21  
11.62



Property  
Acquired From:  
Acct. No.


MAP BLOCK PAR SUB  
 OLD: 2120 2 E  
 NEW: 1504 041

21-20		2E
Map	Block	Parcel

Date	Grantor (From)	Grantee (To)	D.B.	Pg.	Type	W.D.Cons
12/84	NOTES, VESTU...	STONE, GLORIA	134	274	W	7 <sup>00</sup>
5/11/94	STONE, GEORGE C.	STONE, WILLIAM D.	1826	304	QC	-0-
9/9/04	STONE, WILLIAM D.	A.C.A. PROPERTIES, LLC	737D	161	WSD	109. <sup>10</sup>

DELETED  
 WITH 40 AFTER  
 2004 DEEDS  
 11/19/04

City	G.M.D.	L.D.	L.L.	Dimensions	Acreage			
		21	686		Return	Deed	Plat Comp.	Used
						1.00		1
Subdivision					Block	Lot	Plat Bk.	Page
							26	233
Brief Legal Description								





Property Acquired From:
Acct. No.

Photo	Call No
-------	---------


15N04		42
Map	Block	Parcel

Date	Grantor (From)	Grantee (To)	D.B.	Pg.	Type	W.D. Cons
2/5/04	MARY & HAGEL, FREDERICK C. JR	FABER, LEROY & McLAUGHLIN, LARRY	10864	81	WD	100. <sup>00</sup>
1/12/07	FABER, LEROY & McLAUGHLIN, LARRY	FABER, DANIEL	9338	281	QC	-0-
3/18/08	FABER, DANIEL	FABER, LEROY & McLAUGHLIN, LARRY	10125	126	QC	-0-

City	G.M.D.	L.D.	L.L.	Dimensions	Acreage				
					Return	Deed	Plat	Comp.	Used
		21	10864						

Subdivision	Block	Lot	Plat Bk.	Page

Brief Legal Description



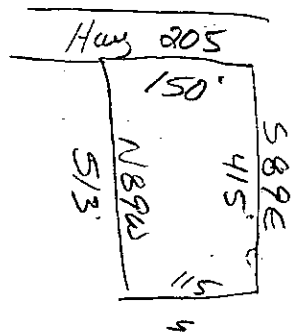
FD-1

Name On Return:	MAP OLD: 2120	BLOCK . PAR . SUB 002 A	
Name On Deed: <i>NOTES, M.</i>	NEW: 1504	0423	Call No

31-20		2A.
Map	Block	Parcel

Property Address: <i>E/ 15 SR 205</i>		Property Acquired From:	
Acquired By:	Deed Will	Approximate Date Acquired:	Recorded Yes No
		D.B. Pg.	Size (Dim. or Ac.)
Bounded By:	N.	S.	E. W.

Date	Grantor (From)	Grantee (To)	D.B.	Pg.	Type	W.D. Cons.
3-22-71	<i>NOTES, Vestus</i>		111	676	WD	—
8/81	<i>NOTES, MILES SR.</i>	<i>NOTES, LEORA ESTELLE</i>	312	364	<i>Deed Agent</i>	- 0 -
1/11/93	<i>Estate of MILES, James Earl</i>	<i>Mary Nagel, Frederick C. Jr.</i>	3413	198	DOA	75.DD
	City	G.M.D.	L.D.	L.L.	Dimensions	Acreage
					150 x 425	Return Deed Plat Comp Used
		1279	21	686	117 x 513.9	
	Subdivision		Block	Lot	Plat Book	Page
Brief Legal Description: <i>LOT 21 LL 686</i>						
<i>LD 21</i>						



FD-1


Name On Return:	MAP: 2120	BLOCK: 002	PAR: 043	SUB: B	21-20		2B
Name On Deed:	NEW: 1504		Proto: 043	Call No.	Map	Block	Parcel
Property Address:	Acquired From:						

Acquired By:	Deed Will	Approximate Date Acquired:	Recorded Yes No	D.B. Pg.	Size: (Dim. or Ac.)
Bounded By:	N.	S.	E.	W.	

Date	Grantor (From)	Grantee (To)	D.B.	Pg.	Type	W.D. Cons.
5-5-73	Gammill, John F Setser, H. Melvin	Dover, James L	136	623	W	-
1977	Dover, James L	Newberry, Hollis MacAuley, Jack <i>trustee for</i> CHURCH of GOD	221	553	Church of God W.D.	24 <sup>00</sup>

City	G.M.D.	L.D.	L.L.	Dimensions	Acreage				
					Return	Deed	Plat	Comp.	Used
	1279	21	686				3.1		3.1
Subdivision					Block	Lot	Plat Book	Page	

Brief Legal Description:



Property Acquired From:
Acct. No.

Photo	Call No
-------	---------


15N04		44
Map	Block	Parcel

Date	Grantor (From)	Grantee (To)	D.B.	Pg.	Type	W.D.Cons
9/6/00	LIFE ESTATE BERNDT, JENNIE L.	HARPER, LUANNE K. BERNDT, RONALD K. &	4290	12	WD	0-
11/15/01	HARPER, LUANNE	BERNDT, JENNIE L.	5040	176	Q/C	0
11/9/01	BERNDT, RONALD	" "	5040	178	Q/C	0
3/11/05	ESTATE BERNDT, JENNIE L.	CHEROKEE COUNTY	7773	69		0-

City	G.M.D.	L.D.	L.L.	Dimensions	Acreage				
		21	686		Return	Deed	Plat	Comp.	Used
									1/1

Subdivision	Block	Lot	Plat Bk.	Page

Brief Legal Description





Name On Return:	MAP OLD: 2120	BLOCK	PAR 001	SUB A	21-20		1A
Name On Deed:	NEW: 1504		Part 044	Cont. No.	Map	Block	Parcel
Property Address:				Property Acquired From:			
Acquired By:	Deed Will	Approximate Date Acquired:	Recorded Yes No	D.B. Pg.	Size (Dim. or Ac.)		
Bounded By:	N.	S.	E.	W.			


Date	Grantor (From)	Grantee (To)	D.B.	Pg.	Type	W.D. Cons.
7/26/76	SMITH L. & JOHNSON, FLORENCE D.	GARRISON, CARL B. & ROSE	201	756	EXEC. D.	9 <sup>00</sup>
11/1/77	GARRISON, CARL B. & ROSE (ESTATE)	BERNDT, JENNIE L. & ARNOLD F.	242	108	W	9 <sup>00</sup>
9/6/00	BERNDT, ARNOLD E.	BERNDT, JENNIE L.	4290	10	EXEC. DEED	-0-

City	G.M.D.	L.D.	L.L.	Dimensions	Acreage				
		21	686		Return	Deed	Plat	Comp.	Used
								1.1	1.1

Subdivision	Block	Lot	Plat Book	Page

Brief Legal Description:

1200-10-78  
 7-10-78




Property Acquired From:
Acct. No.

Photo	Call No
-------	---------

15N04		45
Map	Block	Parcel

Date	Grantor (From)	Grantee (To)	D.B.	Pg.	Type	W.D. Cons
2/13/03	RUSSELL AUGUSTINE FLINT, BEATRICE	GLOBAL INVESTMENT PARTNERS, INC	5894	431	W/D	2 PARCELS 1667.20
<p><i>ALL OF THIS R/W PER USED FOR DEED 2005</i></p> <p><i>8376.36</i></p> <p><i>12/5/05</i></p>						
City	G.M.D.	L.D.	L.L.	Dimensions	Acreage <del>8.13 AC</del>	
		21	686	2.39 AC *13.14 AC	Return	Deed Plat Comp. Used
Subdivision			Block	Lot	Plat Bk.	Page
					72	159 160
Brief Legal Description *PARCELS 46 & 48 COMBINED AFTER WORKING 2003						
DEEDS, 9/3/03						




Name On Return:	MAP: <u>21-20</u> BLOCK: <u>1</u> PAR: <u>1</u> SUB: <u>C</u>	21-20		1C
Name On Deed:	NEW: <u>15-04</u>	045	Coil No	
		Map	Block	Parcel

Property Address:	Property Acquired From: <u>1B</u>				
Acquired By:	Deed <input type="checkbox"/> Will <input type="checkbox"/>	Approximate Date Acquired:	Recorded Yes <input type="checkbox"/> No <input type="checkbox"/>	D.B. <input type="checkbox"/> Pg. <input type="checkbox"/>	Size: (Dim. or Ac.)
Bounded By:	N.	S.	E.	W.	

Date	Grantor (From)	Grantee (To)	D.B.	Pg.	Type	W.D. Cons.
3/82	SMITH L. JOHNSTON JR	BRUMBELLOW, GLEN E	319	846	W	36.00
5/13/94	MCADAMS, H.A. as executor of last will & test. of GLEN BRUMBELLOW	RUSSELL AUSTIN FLINT, BEATRICE C. E	183	349		92.00

City	G.M.D.	L.D.	L.L.	Dimensions	Acreage <u>8.13 A.</u>				
		21	686		Return	Deed	Plat	Comp	Used
						9.13			9.13
Subdivision					Block	Lot	Plat Book	Page	

Brief Legal Description:



Property

Acquired From: 45

Acct. No.

Photo


Call No

15ND04  
Map

Block

45A  
Parcel

Date	Grantor (From)	Grantee (To)	D.B.	Pg.	Type	W.D.Cons			
2/13/03	GLOBAL INVESTMENT PARTNERS, INC	ACA PROPERTIES, LLC	5894	432	W/D	1,739. <sup>00</sup>			
<p>DELETE THIS PARCEL ALL DETAILS TRACE W-1 USED FOR DELMONTE TRACT 3/30/05</p>									
City	G.M.D.	L.D.	L.L.	Dimensions	Acreage				
		21	686		Return	Deed	Plat	Comp.	Used
							15.75		15.75
Subdivision					Block	Lot	Plat Bk.	Page	
						TRACT 1	72	159	
Brief Legal Description									





Property Acquired From: 21-20 OLD: 21-20  
 Acct. No. 1C NEW: 15-04


MAP BLOCK PAR SUB  
1 D  
 Photo 046 Call No

21-20 1D  
 Map Block Parcel

Date	Grantor (From)	Grantee (To)	D.B.	Pg.	Type	W.D. Cons
4-8-17	BRUMBLOW, GLENDE <sup>RUBEN</sup>	HUGHES, LOUISE	621	126	W	-0-
5/13/94	Hughes, LOUISE <sup>acting</sup> thru her attorney, MR ADAMS, H.A.	FLINT, BEATRICE C. <sup>RUSSELL AUSTIN</sup>	1832	001		35.00 <del>200.00</del> <del>100.00</del>
2/13/03	FLINT, BEATRICE C. <sup>RUSSELL AUSTIN</sup>	GLOBAL INVESTMENT PARTNERS, INC	5894	431	W/D	2 PARCELS 1607.20

*DELETE*  
*WITH 45 WORKS*  
*20*  
*9/3/0*

City	G.M.D.	L.P.	L.L.	Dimensions	Acreage				
					Return	Deed	Plat	Comp.	Used
						<u>17C</u>			
Subdivision					Block	Lot	Plat Bk.	Page	
							<u>72</u>	<u>159</u> <u>160</u>	
Brief Legal Description									



Property Acquired From:  
Acct. No.

Photo Call No


15N04  
Map Block Parcel  
47

SEE 5670 30 E303 OC

Date	Grantor (From)	Grantee (To)	D.B.	Pg.	Type	W.D. Cons
1/31/01	BARBARA DIAL <sup>1/5</sup> JOHNSTON DAVID BANLEY <sup>1/5</sup> BANNISTER LINDA MARIE JOHNSTON	BURRETIVEY <sup>3/5</sup> MANAGEMENT CORPORATION	4446 4438	180 31	QIC WD	3 1/6 <sup>68</sup>
1/31/01	HAROLD & MARY ELLA JOHNSTON FAMILY TRUST <sup>3/8</sup>	" " "	4444 4438	117 37	QIC TRUSTEES DEED	23 1/2
1/31/01	BURRETIVEY MANAGEMENT CORPORATION	KENNEDY DEVELOPMENT Co., Inc.	4438	40	WD	682 <sup>00</sup>

IN ANNE ARK COUNTY

City	G.M.D.	L.D.	L.L.	Dimensions	Acreage <sup>9.364</sup>				
					Return	Deed	Plat	Comp.	Used
			21	686		9163			
Subdivision					Block	Lot	Plat Bk.	Page	
							16	16	
Brief Legal Description * ACRES ADJUSTED PER 2001 DEED 4438/40 - 5/22/01									




Property  
Acquired From:  
Acct. No.

MAP BLOCK PAR SUB  
 OLD: 21-20 1  
 NEW: 15-04 047 Call No

21-20 4  
 Map Block Parcel

Date	Grantor (From)	Grantee (To)	D.B.	Pg.	Type	W.D. Cons
12-88	<del>JOHNSTON, HAROLD S.</del> JOHNSTON, HAROLD S.	DAVID FITZGERALD JOHNSTON, LINDA MARIE 45 FT	7000	304	W	-
9/2/94	JOHNSTON, HAROLD S.	<del>JOHNSTON, BARBARA D.</del> AS TRUSTEES OF THE HAROLD & MARY ELLA JOHNSTON FAMILY TRUST	1919	247	W/D	-0-

City	G.M.D.	L.D.	L.L.	Dimensions	Acreage				
		21	686		Return	Deed	Plat	Comp.	Used
Subdivision					Block	Lot	Plat Bk.	Page	
							116	116	
Brief Legal Description									



4-L 686 755 756 212D FD-1  
 Name On JOHNSTON, SMITH L. SR. EST.  
 Return:

2-48 2  
 Photo Call No.

21-20 1  
 Map Block Parcel

Name On Deed: WOODSTOCK, GA.

Property Address: SR205

Property Acquired From:

Acquired Deed \_\_\_ Approximate Recorded Size:  
 By: Will \_\_\_ Date Acquired: Yes \_\_\_ No \_\_\_ D.B. \_\_\_ Pg. \_\_\_ (Dim. or Ac.)

Bounded By: N. S. E. W.

Date	Grantor (From)	Grantee (To)	D.B.	Pg.	Type	W.D. Cons.
11/13/52	JOHNSTON, S.L. JR.		25	442	WD	
10/24/57	GORDON, INEZ (?)		43	9	WD	
4/80	JOHNSTON, SMITH L. <sup>"estate"</sup>	JOHNSTON, HAROLD S.	285	436	W	-

City	G.M.D.	L.D.	L.L.	Dimensions	9.63 AC. Acreage 27-6				
	1279	21	686		Return	Deed	Plat	Comp.	Used
					5	-	-	287	287

Subdivision	Block	Lot	Plat Book	Page

Brief Legal Description: 28.7 Ac ± LL 686 LD 21

Johnston

686  
755  
756

27/2/6

ZZ/158

99/572

SS/129

7/199

93/634  
93/636

43/5



Property  
 Acquired From:  
 Acct. No.

Photo      Call No

15ND4      48  
 Map      Block      Parcel


Date	Grantor (From)	Grantee (To)	D.B.	Pg.	Type	W.D. Cons
2/13/03	ELIZABETH DAVIS JOHNSTON, STANLEY D. KANE, JANICE J. MOORE, JOHN W. III	GLOBAL INVESTMENT PARTNERSHIP, INC	5894	428	W/D	1630.00

DELETE WITH WORKING 45 A.F. 2003 9/3/03

City	G.M.D.	L.D.	L.L.	Dimensions	Acreage				
					Return	Deed	Plat	Comp.	Used
				21 686 * 9 AC					

Subdivision	Block	Lot	Plat Bk.	Page
			72 16	160 16

Brief Legal Description: ~~ADJUSTED~~ ADJUSTED ACREAGE PER 2003 DEED 5894-428 9/3/03



Property Acquired From:
Acct. No.

Photo	Call No
-------	---------


15-4		48
Map	Block	Parcel

Date	Grantor (From)	Grantee (To)	D.B.	Pg.	Type	W.D.Cons
		<del>1/4 INT.</del> JOHNSTON, STANLEY D.				
		<del>1/4 INT.</del> JOHNSTON, ELIZABETH D.				
9/22/97	<del>3/8 INT.</del> JOHNSTON, SMITH L. JR.	<del>1/8 INT.</del> MOORE, JOHN W. II	2853	115	LTD W/D	-0-
1/28/98	<del>1/4 INT.</del> JOHNSTON, SMITH L. JR.	<del>1/4 INT.</del> MOORE, JOHN W. II	2976	191	LTD W/D	-0-
12/30/98	JOHNSTON, SMITH L. JR.	<del>1/4 INT.</del> KANE, JANICE J.	3440	28	LTD W/D	-0-

City	G.M.D.	L.D.	L.L.	Dimensions	Acreage <del>9.12 AC</del>				
				21 686 X 9 AC	Return	Deed	Plat	Comp.	Used

Subdivision	Block	Lot	Plat Bk.	Page
			11e	11e

Brief Legal Description



Name On Return:	MAP OLD: 2120	BLOCK	PAR 001	SUB B	21-20		1B
Name On Deed:	NEW: 1504		Photo 048	Cg 14c	Map	Block	Parcel
Property Address:	Property		Acquired From:				
Acquired By:	Deed Will	Approximate Date Acquired:	Recorded Yes No	D.B.	Pg.	Size: (Dim. or Ac.)	
Bounded By:	N.	S.	E.	W.			

Date	Grantor (From)			Grantee (To)		D.B.	Pg.	Type	W.D. Cons.
4/80	JOHNSTON, SMITH L. JR. <sup>estate</sup>			JOHNSTON, SMITH L. JR.		285	433	Exc. deed	-
3-87	JOHNSTON, SMITH L. JR. <sup>4 1/2 INT.</sup>			JOHNSTON, STANLEY D. <sup>4 1/2 INT.</sup>		610	650	@c	-
1/7/97	JOHNSTON, STANLEY D. <sup>4 1/2 INT.</sup>			JOHNSTON, ELIZABETH D. <sup>4 1/2 INT.</sup>		2597	274	W/D	27.50
	City	G.M.D.	L.D.	L.L.	Dimensions	Acreage 9.12 ac.			
			21	686		Return	Deed	Plat	Comp. Used
							18.25		-18.25
	Subdivision					Block	Lot	Plat Book	Page
								16	16
Brief Legal Description:									


100  
100

Property	MAP	BLOCK	PAR	SUB			
Acquired From: 21-c	OLD: 2120		004	A		21-20	
Acct. No.	NEW: 1504		049	Call No		Map	Block
							Parcel

Date	Grantor (From)	Grantee (To)	D.B.	Pg.	Type	W.D.Cons
8-8-07	WEST MILL VENTURE JOINT	CHEROKEE CO.	655	391	QC	-0-

City	G.M.D.	L.D.	L.L.	Dimensions	Acreage				
		21	683		Return	Deed	Plat	Comp.	Used
						1A			
Subdivision					Block	Lot	Plat Bk.	Page	

Brief Legal Description





Property Acquired From: 21  
 Acct. No.

MAP BLOCK PAR SUB  
 OLD: 2120 005  
 NEW: 1504 050

21-20		5
Map	Block	Parcel


Date	Grantor (From)	Grantee (To)	D.B.	Pg.	Type	W.D. Cons
8-85	Manchester Properties	Jenkins, W.E. <del>1/2 INT</del> <del>McClure, George W.</del>	488	281	WD	68.60
6/90	McClure, George W. ESTATE	FIRST NATIONAL BANK OF ATLANTA <del>1/2 INT</del> <del>1/2 INT.</del>	873	1032	W	350. <sup>00</sup>
12/23/93	JENKINS, W.E. WACHOVIA	JENKINS, MARJORIE S.	1707	6	EX'S DOA	-0-
12/23/93	BANK OF GEORGIA	JENKINS MARJORIE S.	1707	10	LTD W/D	-0-
10/13/99	JENKINS, MARJORIE S.	THE MARJORIE S. JENKINS REVOCABLE TRUST	3875	221	QC	-0-

REC-12194

City	G.M.D.	L.D.	L.L.	Dimensions	Acreage	19.66 11.64 AC			
		21	682 683		Return	Deed	Plat	Comp.	Used

Subdivision	Block	Lot	Plat BK.	Page
		TR II		

Brief Legal Description See QC 800-609?



Property <u>21-20-5</u>	MAP BLOCK PAR SUB OLD: 2120	005	A	<u>21-20</u>		<u>5A</u>
Acquired From:	NEW: 1504	Photo 050	Call No A			
Acct. No.				Map	Block	Parcel


REC  
FIF 94

Date	Grantor (From)	Grantee (To)	D.B.	Pg.	Type	W.D. Cons
<u>12/23/93</u>	<u>JENKINS MARJORIE S.</u>	<u>WACHOVIA BANK OF GEORGIA</u>	<u>1704</u>	<u>339</u>	<u>LTD W/D</u>	<u>-0-</u>
<u>12/194</u>	<u>WACHOVIA BANK BANK OF GEORGIA, N.A.</u>	<u>ORLANDO WILSON &amp; ASSOCIATES, L.P.</u>	<u>1981</u>	<u>078</u>	<u>LTD W/D</u>	<u>283.00</u>

City	G.M.D.	L.D.	L.L.	Dimensions	Acreage <u>6.45 AC</u>
		<u>21</u>	<u>682</u>		Return Deed Plat Comp. Used
			<u>683</u>		<u>296</u>

Subdivision	Block	Lot	Plat Bk.	Page
		<u>TR I</u>		

Brief Legal Description



Property Acquired From: Asect. No. 50A
--


Photo	Call No
-------	---------

15-4		50B
Map	Block	Parcel

Date	Grantor (From)	Grantee (To)	D.B.	Pg.	Type	W.D. Cons
7/30/97	ORLANDO WILSON & ASSOCIATES, L.P.	HILAND CHARLES E.	2815	214	W/D	120.00
2/14/99	HILAND, CHARLES E.	HILAND MANAGEMENT GROUP, INC.	3906	151	DC	-0-

City	G.M.D.	L.D.	L.L.	Dimensions	Acreage				
					Return	Deed	Plat	Comp.	Used
		21	682			1.51±			1.51±
Subdivision					Block	Lot	Plat Bk.	Page	

Brief Legal Description




Property Acquired From: 21-21 OLD: 2120  
 Acct. No. NEW: 1504  
 MAP BLOCK PAR SUB  
 004 C  
 051

2120  
 Map Block Parcel  
 4C

Date	Grantor (From)	Grantee (To)	D.B.	Pg.	Type	W.D. Cons
12-87	JOINT WESTMILL VENTURE	WINDGATE ASSOCIATES	680	120	W/D	2 TR'S 3/696.
11/8/93	WINDGATE HOLDINGS, INC	MORGANROTH JOEL M.D.	1652	115	OC LTD ESTD	150.00
2/25/93	CHEROKEE COUNTY	" Now AS IS "	RELEASE OF ABANDONED ROAD	1767	185	OC -
11/2/98	Morganroth, Joel M.D.	Perry, Anthony Steven	3392	W/D	L.MT. W/D	275.00
5/10/99	Perry, Anthony Steven	Oakmont At Towne Lake, L.C.	3655	278	W/D	275.00
City		G.M.D.	L.D.	L.L.	Dimensions	Acreage
			21	683	1/4 COTTAGE	Return Deed 5
Subdivision		TOWNE LAKE		Block	Lot	Plat Bk. Page
Brief Legal Description <i>See 1988 Conveyance deed 246/26</i>						

REC  
3/5/94





Property ACTUALLY MAP BLOCK PAR SUB  
 Acquired From: 21-2 OLD: 2120 004 D  
 Acct. No. NEW: 1504 052

21-20		4D
Map	Block	Parcel

Date	Grantor (From)	Grantee (To)	D.B.	Pg.	Type	W.D. Cons
		WEST MILL JOINT VENTURE				
12/91	WEST MILL JOINT VENTURE	FIRST HOTEL INVESTMENT CORP.	1093 1093	290 263	LTD W/D	+ TRACTS 46,315.00
6/30/92	FIRST HOTEL INVESTMENT, CORP.	JRC/TOWNE LAKE, LTD	1231 1231	1 42	LTD/W/D DC	14,546.28 -0-
12/22/98	JRC/TOWNE LAKE, LTD	Anthony S.	3451	56	LMT. W/D	313.30
		Now Known as 15 NO 45 - 77				

City	G.M.D.	L.D.	L.L.	Dimensions	Acreage	Return Deed	Plat Comp.	Used
		15		THE COTTAGES TOWNE LAKE	4.82 AC			

Subdivision	Block	Lot	Plat Bk.	Page
			42	169 175

Brief Legal Description THIS COMMERCIAL TRACT WASN'T SOLD BY 1987  
and 680/120 THAT COVERED SURROUNDING PROPERTY. THIS PARCEL  
NEW FOR 88 TAX.



Property  
 Acquired From: 21-  
 Acct. No.

MAP  
 OLD: 2120  
 NEW: 1504


BLOCK  
 PAR 009  
 SUB 054

<u>21-20</u>		<u>9</u>
Map	Block	Parcel

Date	Grantor (From)	Grantee (To)	D.B.	Pg.	Type	W.D. Cons
3-13-86	West Mill Joint Venture	Cherokee County	516	307	OC	-0-

City	G.M.D.	L.D.	L.L.	Dimensions	Acreage				
		21	757 758		Return	Deed	Plat	Comp.	Used
						60±			
Subdivision					Block	Lot	Plat Bk.	Page	

Brief Legal Description



Property 15-17-7	MAP	BLOCK	PAR	SUB	2120		10
Acquired From:	OLD: 2120		010				
Acct. No.			Photo	Call No			
	NEW: 1504		054	A			

Date	Grantor (From)	Grantee (To)	D.B.	Pg.	Type	W.D. Cons
12/31/92	JRC/TOWNE LAKE, LTD.	CHEROKEE COUNTY SCHOOL SYSTEM	1468	114	LTD W/D	-0-

City	G.M.D.	L.D.	L.L.	Dimensions	Acreage				
		15	792		Return	Deed	Plat	Comp.	Used
		21	757			21.6±			

Subdivision	Block	Lot	Plat	Bk.	Page

Brief Legal Description

Rec. 5-17-93



Property Acquired From:
Acct. No.

Photo	Call No
-------	---------


15N04		55
Map	Block	Parcel

Date	Grantor (From)	Grantee (To)	D.B.	Pg.	Type	W.D. Cons
		WINDGATE HOLDINGS, INC				

City	G.M.D.	L.D.	L.L.	Dimensions	Acreage <del>87.67 AC.</del>				
*3.2 AC ±				<del>55.05 AC ±</del> <del>87.37 AC.</del>	Return	Deed	Plat	Comp.	Used
				72.05 AC					

Subdivision	<del>45.67 AC ±</del>	Block	Lot	Plat	Bk.	Page
*RECALCULATED REMAINING	<del>20.65 AC ±</del>					
ACREAGE AFTER WORKING SPLIT 15N03-1A.12/1999						

Brief Legal Description 1996, 12.79 AC. Used in POD-B-UTV PH-2  
 1996, 8.24 AC Used for POD-A-UTV PH-1  
 1996 9.32 AC. Used in U-C U-2 PH-2. (1998 17 AC ± Used in U-C U-2 PH-2)  
 (1999 6.14 AC Used for WYNGATE POD-H E 3.24 AC Used for U-B-05-PH-2)





21-20-4

Property Acquired From: 21- MAP OLD: 2120 BLOCK PAR SUB 4 B  
 Acct. No. NEW: 1504 055

<u>21-20</u>		<u>4B</u>
Map	Block	Parcel

Date	Grantor (From)	Grantee (To)	D.B.	Pg.	Type	W.D. Cons
12-87	WESTMILL JOINT VENTURE	WYNGATE ASSOCIATES	680	120	4/W	2 7/8'S 3,696.00
4/91	WYNGATE ASSOCIATES	GA. REALTY HOLDINGS, INC.	1051 985	83 82	CON LTD	6,400.00
4/91	GA. REALTY HOLDINGS, INC.	WYNGATE HOLDINGS, INC.	1051 988	101 313	CON LTD W	-0-

City	G.M.D.	L.D.	L.L.	Dimensions	Acreage	Return	Deed	Plat	Comp.	Used
<del>110.64 AC.±</del>		21	241 542 543	231.77 233.26 250.98 ± 242.11, etc.	337.52 204.09 AC.	228.94 ±				376.59

Subdivision	Block	Lot	Plat	Bk.	Page
12-Subdivision	611, 612, 613, 614, 615, 682	683, 684, 685 & 756			

Brief Legal Description: FOR 89 TAX 36 AC.± USED FOR WYNGATE U.F.  
FOR 89 TAX 44 AC. USED FOR WYNGATE U.F. PHASE I.  
 26.61 ± 34.52 AC FOR UE

FOR 90 TAX. 41 AC. USED FOR LOT 94 ONLY PER REVISION FOR WYNGATE UNIT F PHASE I

FOR 92 TAX 4.18 AC USED FOR  
WYNGATE UNIT "F" UNIT 2.

FOR 92 TAX 12.72 AC USED FOR  
WYNGATE UNIT "D" UNIT I

FOR 92 TAX 6.74 AC. USED FOR  
WYNGATE UNIT E UNIT 2

FOR 93 TAX, 35 AC USED FOR PHASE 207 AC 507  
WYNGATE UNIT "E" PHASE II

\* FOR 93 TAX 12.75 AC USED FOR WYNGATE UNIT F.  
UNIT 3 & 4. 63 AC USED FOR WYNGATE UNIT D UNIT 2 &  
11.44 AC USED FOR WYNGATE UNIT B UNIT I & .33 AC  
USED FOR WYNGATE UNIT E PHASE II LOW 69 ONLY.

\* FOR 93 TAX 12.96 AC. USED. FOR WYNGATE UNIT B  
UNIT II, FOR 93 TAX 4.81 AC. USED FOR WYNGATE  
UNIT E UNIT III. FOR 93 TAX 9.88 AC USED FOR  
WYNGATE UNIT F UNIT III

\* FOR 94 TAX 2.23 AC. USED FOR WYNGATE UNIT "E"  
UNIT III.

FOR 94 TAX 11.8 AC + USED FOR WYNGATE  
UNIT "D" UNIT III. AS OF 6-8-93 ~~160.34 AC +~~ <sup>160.34 AC +</sup>

~~FOR~~ FOR 95 TAX 19.83 AC + USED FOR

WYNGATE UNIT "B" UNIT III AS OF 5/18/94.

9.8 USED FOR WYNGATE UNIT "F" UNIT V


9/15/94

\* 3.28 AC USED FOR WYNGATE SECT. E UNIT IV

26.62 AC USED FOR WYNGATE POD C UNIT I

\* 8.237 AC USED FOR WYNGATE POD B.  
UNIT 4 PHASE I. 6-21-94





MAP BLOCK PAR SUB

OLD: 1506 001

Property  
Acquired From: 15-  
Acct. No.


NEW: 1504


056

Case No.

15-6		1
Map	Block	Parcel

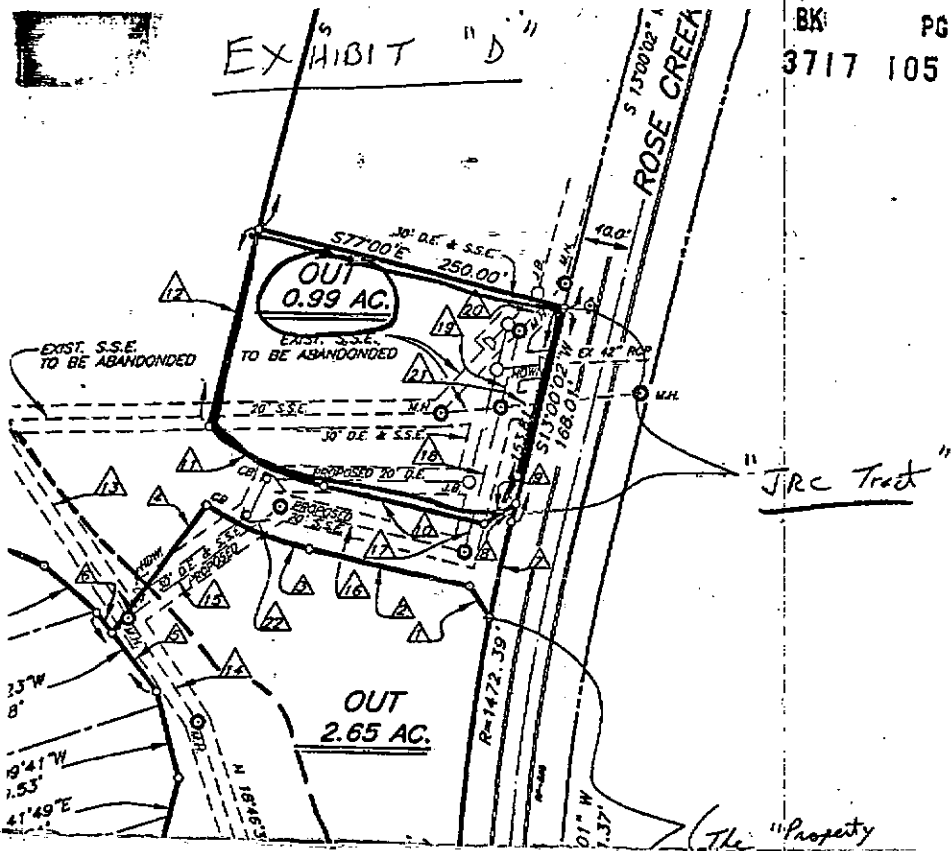
Date	Grantor (From)	Grantee (To)	D.B.	Pg.	Type	W. D. Cons	
7/84	LA. KRAFT Co.	BAILEY MORTGAGE Co.	409	361	LTD W	415 <sup>60</sup> <sub>2</sub> <sup>Tracts</sup>	
11/84	BAILEY MORTGAGE Co.	TRILAND INVESTMENT GROUP	428	411	LTD W	5,436 <sup>184</sup> <sub>(7.2)</sub>	
12/85	TRILAND INVESTMENT GROUP	WEST MILL JOINT VENTURES	500	597	W/D	SEE 15-7-31	
12/91	WEST MILL JOINT VENTURE	FIRST HOTEL INVESTMENT CORP.	1093	290	LTD	+ TRACTS	
			1093	263	W/D	46,315. <sup>00</sup>	
6/30/92	FIRST HOTEL INVESTMENT CORP.	JRC/TOWNE LAKE, LTD	1231	1	LTD/W/D	14,540. <sup>20</sup>	
			1231	42	QC	-0-	
6/29/99	JRC/TOWNE LAKE, LTD	PERRY, ANTHONY S.	3717	98	LTD W/D	275. <sup>00</sup>	
City	G.M.D.	L.D.	L.L.1	Dimensions	Acreage <del>585</del> <sup>634AC</sup>		
		15	<del>936</del> <del>865</del> <del>864</del>	* 2.65 AC	Return	Deed	
						Plat Comp.	
						Used	
						925	
Subdivision			793	791	Block	Lot	Plat Bk. Page
			794				169-
			864				175
Brief Legal Description * ADJUSTED ACREAGE PER 1999 DEED 3717-98. 9/28/99							





# EXHIBIT "D"

BK: PG  
3717 105





MAP BLOCK PAR SUB

Property Acquired From: <b>21-20-4B</b>	OLD: 1505	004	
Acct. No.	NEW: 1504	Phc057	Call No

<b>15-5</b>		<b>4</b>
Map	Block	Parcel

Date	Grantor (From)	Grantee (To)	D.B.	Pg.	Type	W.D.Cons
9/89	WYNGATE ASSOCIATES	WYNGATE COMMUNITY ASSOCIATION	918	174	LTD W	-0-

City	G.M.D.	L.D.	L.L.	Dimensions	Acreage				
					Return	Deed	Plat	Comp.	Used
		21	685						
		15	720, 721			3.58			

Subdivision	Block	Lot	Plat Bk.	Page

Brief Legal Description

---



---



Property	MAP	BLOCK	PAR	SUB
Acquired From: 15-6-2	OLD: 1506		002	A
Acct. No.	NEW: 1504		PT058	Call No

15-6		2A
Map	Block	Parcel


15-6		2A
Map	Block	Parcel

Date	Grantor (From)	Grantee (To)	D.B.	Pg.	Type	W.D.Cons
11/89	WEST MILL JOINT VENTURE	TRUSTEES FOR BOARD R.T. JONES MEMORIAL LIBRARY	837	259	LTD W	-0-

City	G.M.D.	L.D.	L.L.	Dimensions	Acreage				
					Return	Deed	Plat	Comp.	Used
		15	792			2.57			

Subdivision	Block	Lot	Plat	Bk.	Page

Brief Legal Description



Property Acquired From:
Acct. No.

Photo	Call No
-------	---------

15ND4		59
Map	Block	Parcel

Date	Grantor (From)	Grantee (To)	D.B.	Pg.	Type	W.D.Cons
2/12/08	FIELDS LANDING, LLC	HILLSIDE UNITED METHODIST CHURCH, INC	10085	486	LTD LSD	21. <sup>00</sup>

City	G.M.D.	L.D.	L.L.	Dimensions	Acreage	Return	Deed	Plat	Comp.	Used
		15	792		92 AC					

Subdivision	Block	Lot	Plat Bk.	Page
			42	175

Brief Legal Description




MAP BLOCK PAR SUB  
 Property Acquired From: 15- OLD: 15-6 2  
 Aect. No. 15-16-1A NEW: 15-04 059

15-6 <del>15-16</del>		2
Map	Block	Parcel

Date	Grantor (From)	Grantee (To)	D.B.	Pg.	Type	W.D. Cons
11/84	La. Kraft Co.	BAILEY MORTGAGE Co.	428	404	LTD W	1,887 <sup>50</sup> <sup>2</sup> tract
10/85			488	59	<del>LTD</del>	-
11/84	BAILEY MORTGAGE Co.	TRILAND INVESTMENT GROUP	428	411	W/D	5436 <sup>10</sup> <sup>4</sup> tract
12/85	TRILAND INVESTMENT GROUP	WEST MILL JOINT VENTURES	500	597	W/D	555 15-7-31
12/91	WEST MILL JOINT VENTURE	FIRST HOTEL INVESTMENT CORP.	1093	280	LTD	+ TRACTS
			1093	263	W	46,315. <sup>00</sup>
6/30/92	FIRST HOTEL INVESTMENT CORP.	JRC/TOWNE LAKE, LTD.	1231	1	LTD/W/D	14,546. <sup>30</sup>
			1231	42	RC	-
12/21/01	JRC/TOWNE LAKE, LTD	FIELDS LANDING, LLC.	5063	279	LTD W/D	-

City	G.M.D.	L.D.	L.L.	Dimensions	Acreage	Return	Deed	Plat	Comp.	Used
XX ADJUSTED ACREAGE		15 <sup>th</sup>	721, 722, 726, 791, 792, 793, 794		16.542 ±					
PER 8001 DEED 5063-279.		21 <sup>st</sup>	752, 828	7674 ±						
5/28/02	Subdivision				Block	Lot	Plat	Bk.	Page	
*1 AC ±	*4.75 AC ±	50.97 AC.	75.61 AC ±						169-	
XX .92 AC	50.99 AC	54.7 AC ±	70.01 AC ±				42		175	
Brief Legal Description *Approx 39 AC. ± USED FOR THE ESTATES AT TOWNE LAKE										
S/D. 1/10/96 READJUSTED ACREAGE AFTER WORKING THIS S/D. *RECALCULATED ACREAGE										
AFTER WORKING S/D. LT. 59M. 9/17/98										

320102





Property	MAP	BLOCK	PAR	SUB
Acquired From: 15-10-4	OLD: 1506		002	B
Acct. No.	NEW: 1504		Photo 059	Call No A


15-6		2B
Map	Block	Parcel

Date	Grantor (From)	Grantee (To)	D.B.	Pg.	Type	W.D.Cons
7/91	WEST MILL JOINT VENTURE	THE CHURCH DEVELOPMENT COMMITTEE OF THE NORTH GA. CONFERENCE, INC.	1034	245	LTD LW	304.40
11/25/92	THE CHURCH DEVELOPMENT COMMITTEE OF THE NORTH GA. CONFERENCE, INC.	OAK GROVE UNITED METHODIST CHURCH	1344	231	W	-0-
8/31/98	The Church Development Committee of the North GA. Conference, INC.	The Trustees of Oak Grove United Methodist Church	3330	336	W/D CODE	
8/8/02	TRUSTEES OF OAK GROVE UNITED METHODIST CHURCH	HILLSIDE UNITED METHODIST CHURCH, INC.	5620	278	QC	-0-

City	G.M.D.	L.D.	L.L.	Dimensions	Acreage				
		15	791 792		Return	Deed	Plat	Comp.	Used
						10.145			10.15

Subdivision	Block	Lot	Plat	Bk.	Page
			41		13


Brief Legal Description



Property 15-6-2	MAP	BLOCK	PAR	SUB	15-6	2C
Acquired From:	OLD: 15-6		2	C		
Acct. No.			Photo	Call No	Map	Block
	NEW: 15-04		059	B		Parcel

Date	Grantor (From)	Grantee (To)	D.B.	Pg.	Type	W.D. Cons
2/3/93	JRC/TOWNE LAKE, LTD	PDG-CHEROKEE PARTNERS	1392	232	LTD W/D	
8/28/95	F/K/A PDG-CHEROKEE PARTNERS PDG CENTERS PARTNERS	SOUTHTRUST OF GEORGIA <sup>INC.</sup>	2169	57	LTD W/D	400. <sup>00</sup>

City	G.M.D.	L.D.	L.L.	Dimensions	Acreage				
			791	1 AC	Return	Deed	Plat	Comp.	Used
		15	792	1.97 AC		12.61			
Subdivision 793, 994					Block	Lot	Plat Bk.	Page	
						TR 8	44	23	
Brief Legal Description * SEE DEEDS 1392/253, FOR CLEARING TITLE.									



Property Acquired From:	MAP BLOCK PAR SUB OLD: 1506	002	D	15-6	Block	2-D Parcel
Acct. No. <i>Acct 20</i>	NEW: 1504	Pr 059	Call No			

Date	Grantor (From)	Grantee (To)	D.B.	Pg.	Type	W.D. Cons
11/93	PDG- CHEROKEE PARTNERS, L.P.	TUCKER FEDERAL SAVINGS & LOAN ASSOC.	1561	58	W	421 <sup>00</sup>
6/30/99	TUCKER FEDERAL BANK	CRESCENT BANK & TRUST COMPANY	3773	42	WTD WTD	1,601. <sup>40</sup>


City	G.M.D.	L.D.	L.L.	Dimensions	Acreage				
		15	792		Return	Deed	Plat	Comp.	Used
						43,560			1 AC.
Subdivision					Block	Lot	Plat Bk.	Page	
							44	23	
Brief Legal Description									



		MAP	BLOCK	PAR	SUB				
Property	OLD: 1506	002	E			15-6		2E	
Acquired From:						Map	Block	Parcel	
Acct. No.	NEW: 1504	P1059	CD11 No						

from 2

Date	Grantor (From)	Grantee (To)	D.B.	Pg.	Type	W.D. Cons																												
12/93	JRC/TOWNE LAKE, LTD	TANT, CLYDE R. JR.	1703	25	W/D	365 <sup>70</sup>																												
12/94	TANT, CLYDE R. JR.	BROWN AND LATHAM A PARTNERSHIP	1997	279	W/D	376 <sup>20</sup>																												
12/14/98	Brown and Latham, A Partnership	Latham, Gene	3438	36	W/D	-0-																												
1/4/99	Latham, Gene	Gene Latham Associates, LLC.	3467	175	W/D	-0-																												
3/2/99	Latham, Gene	Gene Latham Associates, LLC.	3564	248	W/D	-0-																												
<table border="1"> <thead> <tr> <th>City</th> <th>G.M.D.</th> <th>L.D.</th> <th>L.L.</th> <th>Dimensions</th> <th colspan="3">Acreage</th> </tr> <tr> <td></td> <td></td> <td></td> <td></td> <td></td> <th>Return</th> <th>Deed</th> <th>Plat</th> <th>Comp.</th> <th>Used</th> </tr> </thead> <tbody> <tr> <td></td> <td></td> <td>15</td> <td>792</td> <td></td> <td></td> <td>1.03</td> <td></td> <td></td> <td>1.03</td> </tr> </tbody> </table>							City	G.M.D.	L.D.	L.L.	Dimensions	Acreage								Return	Deed	Plat	Comp.	Used			15	792			1.03			1.03
City	G.M.D.	L.D.	L.L.	Dimensions	Acreage																													
					Return	Deed	Plat	Comp.	Used																									
		15	792			1.03			1.03																									
Subdivision					Block	Lot	Plat Bk.	Page																										
Brief Legal Description																																		





Property  
 Acquired From:  
 Acct. No. 59


Photo      Call No

15-4      59E  
 Map      Block      Parcel

Date	Grantor (From)	Grantee (To)	D.B.	Pg.	Type	W.D. Cons
5/19/94	JRC/TOWNE LAKE, LTD	TOWN & VILLAGE PROPERTIES, INC.	1843	277	LTD W/D	750. <sup>00</sup>

City	G.M.D.	L.D.	L.L.	Dimensions	Acreage				
		15	792 792		Return	Deed	Plat	Comp.	Used
						3.8			3.8
Subdivision					Block	Lot	Plat Bk.	Page	
						TRACT 4	47	22	

Brief Legal Description



Property. Acquired From:
Acct. No. <u>59</u>

1	
Photo	Call No

<u>15-4</u>		<u>59F</u>
Map	Block	Parcel

Date	Grantor (From)	Grantee (To)	D.B.	Pg.	Type	W.D. Cons
<u>6/29/94</u>	<u>JRC/TOWNE LAKE, LTD</u>	<u>TRI-SOUTH CONTRACTORS, INC.</u>	<u>1868</u>	<u>210</u>	<u>LTP W/D</u>	<u>275.<sup>00</sup></u>
<u>12/30/94</u>	<u>TRI-SOUTH CONTRACTORS, INC.</u>	<u>ALEXANDER, DIANE C.</u>	<u>2003</u>	<u>319</u>	<u>W/D</u>	<u>870.<sup>30</sup></u>
<u>8/1/00</u>	<u>ALEXANDER, DIANE C.</u>	<u>GEORGE, CINDEE</u>	<u>4251</u>	<u>140</u>	<u>LTP W/D</u>	<u>1,250.<sup>00</sup></u>
<u>8/1/00</u>	<u>GEORGE, CINDEE</u>	<u>DISCOVERY TOWNE, INC</u>	<u>4427</u>	<u>328</u>	<u>W/D</u>	<u>1,250.<sup>00</sup></u>
			<u>4248</u>	<u>232</u>	<u>QC</u>	<u>-0-</u>

City	G.M.D.	L.D.	L.L.	Dimensions	Acreage				
		<u>15</u>	<u>792</u>		Return	Deed	Plat	Comp.	Used
								<u>1.8</u>	<u>1.8</u>
Subdivision					Block	Lot	Plat	Bk.	Page

Brief Legal Description



Property Acquired From:  
Acct. No: 59B


Photo Call No

15-4  
Map Block Parcel  
59G

Date	Grantor (From)	Grantee (To)	D.B.	Pg.	Type	W.D. Cons
5/9/94	F/A/PDG-CHEROKEE PDG CENTER PTRNS	FIDES INVESTMENTS	1821	170	LTD W/D	6,165. <sup>00</sup>
10/15/98	FIDES INVESTMENT L.P.	BRANCH CAPITAL PARTNERS, L.P.	3332	230	LTD W/D	6,333. <sup>30</sup>
10/1/04	BRANCH CAPITAL PARTNERS, L.P.	MCW-RC GA-ROSE CREEK, LLC	7412	232 226	OC LTD W/D	9,517. <sup>50</sup>

City	G.M.D.	L.D.	L.L.	Dimensions	Acreage				
			791		Return	Deed	Plat	Comp.	Used
		15	792 793			9.638			9.64
Subdivision				794	Block	Lot	Plat	Bk.	Page
						PARCEL D			

Brief Legal Description



Property Acquired From:
Asst. No. 59B

Photo	Call No
-------	---------

15-4		59A
Map	Block	Parcel

Date	Grantor (From)	Grantee (To)	D.B.	Pg.	Type	W.D. Cons
12/22/94	FK/A CHEROKEE PDG CENTER PTRRS	CANNON, STEVEN R.	1991	254	LTD W/D	210.00

City	G.M.D.	L.D.	L.L.	Dimensions	Acreage				
					Return	Deed	Plat	Comp.	Used
		15	793			.977			.98
Subdivision					Block	Lot	Plat Bk.	Page	
							44	23	

Brief Legal Description





Property  
 Acquired From:  
 Asect. No. 59

for 97

Photo  Call No

15-4  
 Map Block Parcel  
 59J

Date	Grantor (From)	Grantee (To)	D.B.	Pg.	Type	W.D. Cons
10/10/95	JRC/TOWNE LAKE, LTD	TOWNE PARK BUILDERS, INC	2208	83	LTD W/D	450. <sup>00</sup>
<p>Delete          all used          for GROVE IN PARK LAKE (1996)</p>						

City	G.M.D.	L.D.	L.L.	Dimensions	Acreage				
		15	792,793		Return	Deed	Plat	Comp.	Used
		21	828			15.31			15.31
Subdivision					Block	Lot	Plat Bk.	Page	
						TRACT I			

Brief Legal Description




Property Acquired From:
Acct. No.

Photo	Call No
-------	---------

15-4	001	592
Map	Block	Parcel

Date	Grantor (From)	Grantee (To)	D.B.	Pg.	Type	W.D. Cons
4/30/96	TOWNE LAKE OFFICE CONDOMINIUMS, INC.	KEITH, STEVEN J.	2380	5	W/D	120.20

City	G.M.D.	L.D.	L.L.	Dimensions	Acreage				
					Return	Deed	Plat	Comp.	Used
BUILDING ONLY		15	792						
Subdivision					Block	Lot	Plat Bk.	Page	
TOWNE LAKE OFFICE CONDOMINIUMS							CONDO		
Brief Legal Description BUILDING "A" SUITE #1							1		1



Property Acquired From:
Acct. No.

Photo	Call No
-------	---------

15-4	002	59L
Map	Block	Parcel

Date	Grantor (From)	Grantee (To)	D.B.	Pg.	Type	W.D. Cons
5/9/96	TOWNE LAKE OFFICE CONDOMINIUMS, INC.	VATES, MARK C. CURRIE, CHARLES H. JR.	2386	64	W/D	153.00

City	G.M.D.	L.D.	L.L.	Dimensions	Acreage				
					Return	Deed	Plat	Comp.	Used
BUILDING ONLY		15	492						
Subdivision					Block	Lot	Plat Bk.	Page	
TOWNE LAKE OFFICE CONDOMINIUMS							CONDO		
Brief Legal Description BUILDING 'C' UNIT #3							1	1	



Property Acquired From:
Acct. No.

Photo	Call No
-------	---------

15-4	003	59L
Map	Block	Parcel

Date	Grantor (From)	Grantee (To)	D.B.	Pg.	Type	W.D. Cons
5/13/96	TOWNE LAKE OFFICE CONDOMINIUMS, INC.	ANDREWS, C. MARK	2400	83	W/D	2 BUILDINGS 190. <sup>00</sup>

City	G.M.D.	L.D.	L.L.	Dimensions	Acreage				
					Return	Deed	Plat	Comp.	Used
BUILDING ONLY		15	792						
Subdivision					Block	Lot	Plat	Bk.	Page
TOWNE LAKE OFFICE CONDOMINIUMS							CONDO	1	1
Brief Legal Description BUILDING "A" UNIT # 3									





Property Acquired From:	
Acct. No.	

Photo	Call No
-------	---------

15-4	004	59L
Map	<del>Block</del>	Parcel

Date	Grantor (From)	Grantee (To)	D.B.	Pg.	Type	W.D. Cons
5/13/96	TOWNE LAKE OFFICE CONDOMINIUMS, INC.	ANDREWS, C. MARK	2400	83	W/D	2 BUILDINGS 190.00

City	G.M.D.	L.D.	L.L.	Dimensions	Acreage				
					Return	Deed	Plat	Comp.	Used
BUILDING ONLY		15	792						
Subdivision					Block	Lot	Plat Bk.	Page	
TOWNE LAKE OFFICE CONDOMINIUMS							COND	1	1
Brief Legal Description					BUILDING "A" UNIT #4				



Property Acquired From:
Acct. No.

Photo	Call No
-------	---------

15-4	005	592
Map	Block	Parcel

Date	Grantor (From)	Grantee (To)	D.B.	Pg.	Type	W.D. Cons
5/14/96	TOWNE LAKE OFFICE CONDOMINIUMS, INC.	LINDA LEE & MARTIN, MARK ALAN	2400	130	W/D	150. <sup>00</sup>
3/25/98	MARTIN, MARK ALAN	GOETZ, THOMAS R.	3065	343	W/D	165. <sup>00</sup>
5/13/98	GOETZ, THOMAS R.	T5, L.L.C.	3119	288	W/D	165. <sup>00</sup>

City	G.M.D.	L.D.	L.L.	Dimensions	Acreage				
					Return	Deed	Plat	Comp.	Used
BUILDING ONLY		15	792						
Subdivision					Block	Lot	Plat Bk.	Page	
TOWNE LAKE OFFICE CONDOMINIUMS							CONDO	1	1
Brief Legal Description BUILDING "C" UNIT # 4									

1000  
1000  
1000

Property Acquired From:
Acct. No.

Photo	Call No
-------	---------

15-4	006	592
Map	Block	Parcel

Date	Grantor (From)	Grantee (To)	D.B.	Pg.	Type	W.D. Cons
5/13/96	TOWNE LAKE OFFICE CONDOMINIUMS, INC.	FLOYD, WANDA G. & STRICKLIN, HOWARD L.	2400	183	W/D	95.00

City	G.M.D.	L.D.	L.L.	Dimensions	Acreage				
BUILDING ONLY		15	792		Return	Deed	Plat	Comp.	Used
Subdivision					Block	Lot	Plat Bk.	Page	
TOWNE LAKE OFFICE CONDOMINIUMS							CONDO	1	1
Brief Legal Description					BUILDING "A" UNIT #2				













Property Acquired From: <b>59L</b>
Acct. No.

Photo	Call No
-------	---------

B		11	
15N04	009	59L	
Map	Block	Parcel	

Date	Grantor (From)	Grantee (To)	D.B.	Pg.	Type	W.D. Cons
3/15/99	TOWNE LAKE OFFICE CONDOMINIUMS, INC	PREMIERE PROPERTY MANAGEMENT, INC	3510	27	W/D	48 DG'S 500.

City	G.M.D.	L.D.	L.L.	Dimensions	Acreage				
BUILDING ONLY		15	792		Return	Deed	Plat	Comp.	Used

Subdivision	Block	Lot	Plat Bk.	Page
BUILDING B UNIT I			CONDO 1	2

Brief Legal Description



Property Acquired From: <b>59L</b>
Acct. No.

Photo	Call No
-------	---------

<b>B</b>	<b>2L</b>
<b>15N04</b>	<b>010</b>
<b>59L</b>	
Map	Block
	Parcel

Date	Grantor (From)	Grantee (To)	D.B.	Pg.	Type	W.D. Cons
3/15/99	TOWNELAKE OFFICE CONDOMINIUMS, INC	PREMIERE PROPERTY MANAGEMENT, INC	3560	27	W/D	4 BLDGS 500.00

City	G.M.D.	L.D.	L.L.	Dimensions	Acreage				
					Return	Deed	Plat	Comp.	Used
<b>BUILDING ONLY</b>		<b>15</b>	<b>792</b>						

Subdivision	Block	Lot	Plat-Bk.	Page
<b>BUILDING B UNIT 2</b>			<b>CONDO 1</b>	<b>2</b>

Brief Legal Description



Property Acquired From: <b>59L</b>
Acct. No.

Photo	Call No
-------	---------

<b>B</b>	<b>3L</b>
<b>15ND4</b>	<b>911</b>
Map	Block
	<b>59L</b>
	Parcel

Date	Grantor (From)	Grantee (To)	D.B.	Pg.	Type	W.D. Cons
3/15/99	TOWNE LAKE OFFICE CONDOMINIUMS, INC	PREMIERE PROPERTY MANAGEMENT, INC	3560	27	WD	4 BLDGS 5000

City	G.M.D.	L.D.	L.L.	Dimensions	Acreage				
					Return	Deed	Plat	Comp.	Used
BUILDING ONLY		15	792						

Subdivision	Block	Lot	Plat	Bk.	Page
BUILDING B UNIT 3			CONDO	1	2

Brief Legal Description





Property Acquired From: <b>592</b>
Acct. No.

Photo	Call No
-------	---------

<b>B</b>	<b>4L</b>
<del>012</del>	<b>592</b>
Map	Block
<b>15N04</b>	Parcel

Date	Grantor (From)	Grantee (To)	D.B.	Pg.	Type	W.D. Cons
3/15/99	TOWNE LAKE OFFICE CONDOMINIUMS, INC	PREMIERE PROPERTY MANAGEMENT, INC	3560	27	W/D	4 BLDGS 500.00

City	G.M.D.	L.D.	L.L.	Dimensions	Acreage				
					Return	Deed	Plat	Comp.	Used
BUILDING ONLY		15	792						
Subdivision					Block	Lot	Plat Bk.	Page	
BUILDING B UNIT 4							CONDO 1	2	
Brief Legal Description									



Property Acquired From:
Aect. No. 59

Photo	Call No
-------	---------

15-4	59K	
Map	Block	Parcel

Date	Grantor (From)	Grantee (To)	D.B.	Pg.	Type	W.D. Cons	
10/19/95	JRC/TOWNE LAKE, LTD.	HORNSBY, ROGER W. PERRY, ANTHONY S.	2213	259	LTD W/D	1.00	
11/9/95	HORNSBY, ROGER W. PERRY, ANTHONY S.	TOWNE LAKE OFFICE CONDOMINIUMS, INC.	2238	85	W/D	-0-	
11/9/95	JRC/TOWNE LAKE, LTD.	" " "	2238	87	QC	-0-	
<p>THIS DELETED WITH 59% BY TOWNE LAKE OFFICE MAPPINGS 11/29/04</p>							
City	Gov. D.	L.N.D.	L.L.	Dimensions	Acreage 1.31 AC		
		2	757,028		Return	Deed	
		175	792		2.97	2.97	
Subdivision				Block	Lot	Plat Bk.	Page
					TRACT II	D.B. 2213	2163
Brief Legal Description							

1. 2. 3. 4. 5. 6. 7. 8. 9. 10. 11. 12. 13. 14. 15. 16. 17. 18. 19. 20. 21. 22. 23. 24. 25. 26. 27. 28. 29. 30. 31. 32. 33. 34. 35. 36. 37. 38. 39. 40. 41. 42. 43. 44. 45. 46. 47. 48. 49. 50. 51. 52. 53. 54. 55. 56. 57. 58. 59. 60. 61. 62. 63. 64. 65. 66. 67. 68. 69. 70. 71. 72. 73. 74. 75. 76. 77. 78. 79. 80. 81. 82. 83. 84. 85. 86. 87. 88. 89. 90. 91. 92. 93. 94. 95. 96. 97. 98. 99. 100.

11. 12. 13. 14. 15. 16. 17. 18. 19. 20. 21. 22. 23. 24. 25. 26. 27. 28. 29. 30. 31. 32. 33. 34. 35. 36. 37. 38. 39. 40. 41. 42. 43. 44. 45. 46. 47. 48. 49. 50. 51. 52. 53. 54. 55. 56. 57. 58. 59. 60. 61. 62. 63. 64. 65. 66. 67. 68. 69. 70. 71. 72. 73. 74. 75. 76. 77. 78. 79. 80. 81. 82. 83. 84. 85. 86. 87. 88. 89. 90. 91. 92. 93. 94. 95. 96. 97. 98. 99. 100.

11. 12. 13. 14. 15. 16. 17. 18. 19. 20. 21. 22. 23. 24. 25. 26. 27. 28. 29. 30. 31. 32. 33. 34. 35. 36. 37. 38. 39. 40. 41. 42. 43. 44. 45. 46. 47. 48. 49. 50. 51. 52. 53. 54. 55. 56. 57. 58. 59. 60. 61. 62. 63. 64. 65. 66. 67. 68. 69. 70. 71. 72. 73. 74. 75. 76. 77. 78. 79. 80. 81. 82. 83. 84. 85. 86. 87. 88. 89. 90. 91. 92. 93. 94. 95. 96. 97. 98. 99. 100.



1. 1. 1.

1. 1. 1.

1. 1. 1.

Property  
 Acquired From:  
 Aest. No. 59

Photo      Call No

154      59M  
 Map      Block      Parcel

| Date                    | Grantor (From)                          | Grantee (To)                            | D.B. | Pg.  | Type       | W.D.               | Cons            |
|-------------------------|---|---|------|------|------------|--------------------|-----------------|
| 6/30/98                 | JRC/TOWNE LARE, LTD                     | TOWNE LARE OFFICE<br>CONDOMINIUMS, INC. | 3189 | 248  | LTD<br>W/D | 200. <sup>00</sup> |                 |
| 3/17/05                 | TOWNE LARE OFFICE<br>CONDOMINIUMS, INC. | PERRY, ANTHONY S.                       | 7783 | 172  | LTD<br>W/D | 367. <sup>70</sup> |                 |
|                         |   |   |      |      |            |                    |                 |
|                         |   |   |      |      |            |                    |                 |
|                         |   |   |      |      |            |                    |                 |
|                         |   |   |      |      |            |                    |                 |
| City                    |   | G.M.D.                                  | L.D. | L.L. | Dimensions |                    | Acreage         |
|                         |   |   | 15   | 792  | Return     | Deed               | Plat Comp. Used |
|                         |   |   |      |      |            | 3.60               |                 |
| Subdivision             |   |   |      |      | Block      | Lot                | Plat Bk. Page   |
|                         |   |   |      |      |            |                    |                 |
| Brief Legal Description |   |   |      |      |            |                    |                 |
|                         |   |   |      |      |            |                    |                 |
|                         |   |   |      |      |            |                    |                 |





DUPLICATE

|                         |
|-------------------------|
| Property Acquired From: |
| Acct. No.               |

|       |         |
|-------|---------|
| Photo | Call No |
|-------|---------|

|       |       |        |
|-------|-------|--------|
| 15ND4 | 59N   |        |
| Map   | Block | Parcel |

| Date    | Grantor (From)        | Grantee (To)                   | D.B. | Pg. | Type       | W.D. Cons |
|---------|-----------------------|--------------------------------|------|-----|------------|-----------|
| 10/99   |                       | JNJA, INC                      | 3349 | 49  |            |           |
| 7/6/05  | JNJA, INC             | FIELDS, RANDALL C              | 8064 | 31  | WID        | 1.00      |
| 7/6/05  | FIELDS, RANDALL C     | CLARK PROPERTIES, LLC          | 8066 | 183 | QC         | -0-       |
| 3/27/06 | CLARK PROPERTIES, LLC | PIKE GEORGE W.                 | 8661 | 423 | LTD<br>WID | 1,518.60  |
| 3/27/07 | PIKE, GEORGE W.       | G P WOODSTOCK ENTERPRISES, LLC | 9492 | 244 | LTD<br>WID | -0-       |

|      |        |      |      |            |         |         |      |       |      |
|------|--------|------|------|------------|---------|---------|------|-------|------|
| City | G.M.D. | L.D. | L.L. | Dimensions | Acreage | 1.16 AC |      |       |      |
|      |        | 15   | 792  |            | Return  | Deed    | Plat | Comp. | Used |
|      |        | 21   | 757  |            |         |         |      |       |      |

|             |       |     |          |      |
|-------------|-------|-----|----------|------|
| Subdivision | Block | Lot | Plat Bk. | Page |
|             |       |     |          |      |

|                         |
|-------------------------|
| Brief Legal Description |
|                         |
|                         |



Property  
 Acquired From: 15N11-2  
 Acct. No.

Photo      Call No

15N04      59P  
 Map      Block      Parcel


| Date     | Grantor (From)     | Grantee (To)       | D.B. | Pg. | Type   | W.D. Cons         |
|----------|--------------------|--------------------|------|-----|--------|-------------------|
| 10/29/01 | JRC/TOWNE LAKE LTD | JRC/TOWNE LAKE LTD | 4857 | 66  | LTD WD | 190 <sup>00</sup> |

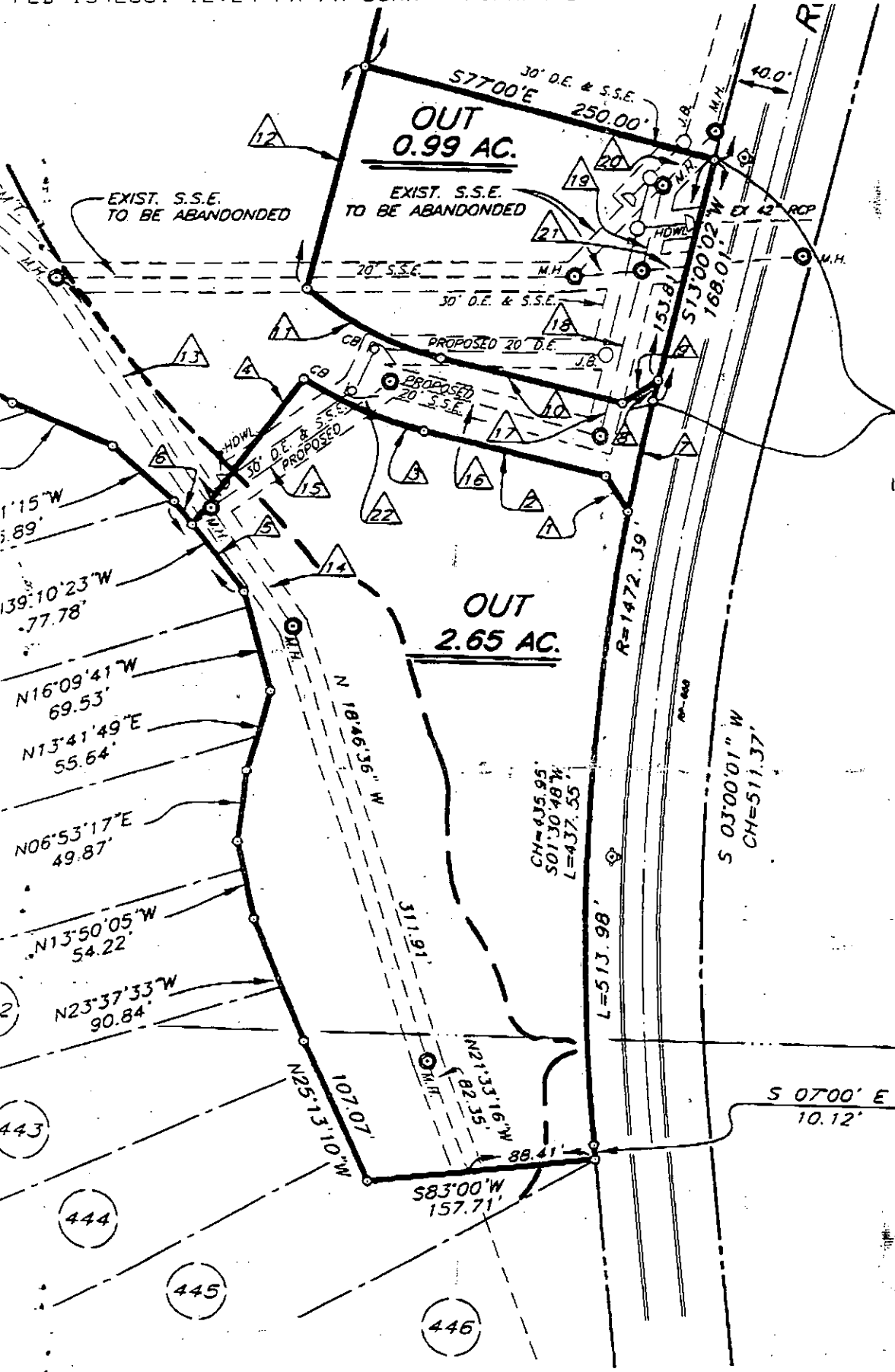
DEE TAYLOR  
 MARIE V. SWEET  
 GEORGE TOWNE  
 11/21/02

| G.M.D. | L.D. | L.L. | Dimensions | Acreage 99 AC. |      |      |       |      |
|--------|------|------|------------|----------------|------|------|-------|------|
|        |      |      |            | Return         | Deed | Plat | Comp. | Used |
|        |      |      |            |                |      |      |       |      |

| Subdivision | Block | Lot | Plat Bk. | Page |
|-------------|-------|-----|----------|------|
|             |       |     |          |      |

Brief Legal Description *this area previously shown on map as part of 59E in Esom. JRC/TOWNE LAKE STILL HAS THIS AREA as of Feb 2001. Put back on map 2/19/01.*






The "Property"

A FIELD SURVEY USING A FIVE SECOND DIGITAL THEODOLITE AND ELECTRONIC DISTANCE TRAVERSE: 1/10,000+ ; ANGULAR PRECISION: 05"  $\sqrt{N}$ . THE TRAVERSE WAS ADJUSTED NEAR PRECISION OF THIS PLAT: 1/ MATTERS OF TITLE ARE EXCEPTED.


THIS PARCEL OF LAND IS PLAIN; ACCORDING TO F.E.M. # 13057 C 0214 B DAT.

Exhibit "A" (pg 1 of 2)











MAP BLOCK PAR SUB

|                        |           |
|------------------------|-----------|
| Property               | OLD: 1505 |
| Acquired From: 21-20-4 |           |
| Acct. No.              | NEW: 1504 |

|       |         |
|-------|---------|
| 002   |         |
| Pl061 | Call No |

|      |       |        |
|------|-------|--------|
| 15-5 |       | 2      |
| Map  | Block | Parcel |

| Date | Grantor (From)       | Grantee (To)                     | D.B. | Pg. | Type | W.D.Cons |
|------|----------------------|----------------------------------|------|-----|------|----------|
| 4/88 | WEST MILL JOINT VENT | CHEROKEE COUNTY WATER & SEWERAGE | 704  | 330 | DC   | -0-      |
|      |                      |                                  |      |     |      |          |
|      |                      |                                  |      |     |      |          |
|      |                      |                                  |      |     |      |          |
|      |                      |                                  |      |     |      |          |
|      |                      |                                  |      |     |      |          |

| City | G.M.D.      | L.D. | L.L.       | Dimensions | Acreage |      |          |       |      |
|------|-------------|------|------------|------------|---------|------|----------|-------|------|
|      |             | 15   | 650<br>651 |            | Return  | Deed | Plat     | Comp. | Used |
|      |             |      |            |            |         |      |          |       | 40+  |
|      | Subdivision |      |            | 718<br>719 | Block   | Lot  | Plat Bk. | Page  |      |
|      |             |      |            |            |         |      |          |       |      |

Brief Legal Description



BOOK 704 - PAGE 328

STATE OF GEORGIA 330  
COUNTY OF CHEROKEE

GEORGIA, CHEROKEE COUNTY, CLERK SUPERIOR COURT  
Filed in office, this 22 day of April  
19 88 at 2:30 PM Recorded in Book 704  
Page 328 this 25 day of April 19 88  
Annette Fleming  
Clerk

15-10-

QUITCLAIM DEED

THIS INDENTURE, made this 15th day of April, 1988, between the CHEROKEE COUNTY WATER AND SEWERAGE AUTHORITY (hereinafter referred to as "Grantor") and WEST MILL JOINT VENTURE, a Texas joint venture (hereinafter referred to as "Grantee"), the words "Grantor" and "Grantee" to include the respective heirs, executors, legal representatives, successors and assigns of said parties where the context requires or permits:

W I T N E S S E T H :

That, Grantor, for and in consideration of the sum of Ten Dollars (\$10.00) and other good and valuable considerations, in hand paid, at and before the sealing and delivery of these presents, the receipt of which is hereby acknowledged by Grantor, has granted, bargained, sold and conveyed, and by these presents does grant, bargain, sell, convey and forever QUITCLAIM unto the Grantee, all that tract or parcel of land lying and being in Cherokee County, Georgia, the same being more particularly described on Exhibit "A" attached hereto and incorporated herein by this reference and being hereinafter referred to as the "Premises".

TOGETHER with all the rights, members, and appurtenances to the Premises in anywise appertaining or belonging.

TO HAVE AND TO HOLD the Premises to Grantee, so that neither Grantor nor any person or persons claiming under Grantor shall at any time, by any means or ways, have, claim or demand any right or title to the Premises.

IN WITNESS WHEREOF, the Grantor has executed this instrument under seal, the day and year first above written.

Signed, sealed and delivered, this 15th day of April, 1988 in the presence of:

GRANTOR:

CHEROKEE COUNTY, GA.  
REAL ESTATE TRANSFER TAX  
PAID — 0 —  
DATE 4-22-88


CHEROKEE COUNTY WATER AND SEWERAGE AUTHORITY Annette Fleming  
CLERK OF SUPERIOR COURT

[Signature]  
Unofficial Witness  
[Signature]  
Notary Public


By: Hollis P. Patton  
Its: Chairman of the Board

[NOTARIAL SEAL]  
CHEROKEE COUNTY, GA.  
REAL ESTATE TRANSFER TAX  
PAID None  
DATE 4-22-88  
Notary Public, Georgia, State At Large  
My Commission Expires May 21, 1988

Annette Fleming  
CLERK OF SUPERIOR COURT



Ret to: William D. Mc Kenzie  
2100 Peachtree Center East Tower Pd \$7.00  
229 Peachtree N.E. #7692  
Atlanta, Ga 30303



PARCEL F - ROSE CREEK WATER  
POLLUTION CONTROL PLANT

651


650 & 651

All that parcel or tract of land lying and being in Land Lot 750, 751, 718 and 719, 15th District, 2nd Section, Cherokee County, Georgia and being more particularly described as follows:

To arrive at the true point of beginning, commence at an iron pin (1 inch open top pipe) being the Land Lot Corner common to Land Lots 647, 648, 649 and 650, thence South 00 22'50" West a distance of 682.88 feet to an iron pin (1 inch open top pipe) thence South 89 32'20" East a distance of 591.82 feet to a Corps of Engineers monument with brass cap stamped L-01-2 set 1974, said monument being the TRUE POINT OF BEGINNING; running thence South 89 32'20" East a distance of 870.00 feet to an iron pin set; running thence South 00 40'40" West a distance of 1270.00 feet to an iron pin set; running thence South 39 10'17" West a distance of 285.24 feet to an iron pin set; running thence North 89 24'54" West a distance of 1280.00 feet to an iron pin set (1/2 inch rebar); running thence North 00 35'06" East a distance of 800.00 feet to an iron pin found (1/2 inch open top pipe); running thence South 89 22'20" East a distance of 593.94 feet to an iron pin found (2 inch oval pin); running thence North 00 15'20" East a distance of 691.53 feet to the POINT OF BEGINNING.

Said parcel or tract of land containing 40.10 acres as shown on plat prepared by Lowe Engineers, Inc. entitled Parcel F, Rose Creek Water Pollution Control Plant for West Mill Joint Venture and Westinghouse Credit Corporation dated August 14, 1987.

Re. 4-25-88



|                                  |            |       |       |         |        |       |        |
|----------------------------------|------------|-------|-------|---------|--------|-------|--------|
| Property Acquired From: 15-15A-2 | MAP        | BLOCK | PAR   | SUB     | 15-15A |       | 2A     |
| Acct. No.                        | OLD: 1515A |       | 002   | A       | Map    | Block | Parcel |
|                                  | NEW: 1504  |       | Photo | Call No |        |       |        |
|                                  |            |       | 065   |         |        |       |        |

| Date     | Grantor (From)              | Grantee (To)                        | D.B. | Pg. | Type | W.D. Cons        |
|----------|-----------------------------|-------------------------------------|------|-----|------|------------------|
| 12-88    | EAGLE WATCH LTD PARTNERSHIP | EAGLE WATCH HOMEOWNER'S ASSOCIATION | 762  | 12  | OC   | 2 TR'S -         |
| 5-89     | " "                         | " "                                 | 792  | 535 | OC   | -0-              |
| 12/24/92 | " "                         | " "                                 | 1364 | 6   | OC   | FOR 5.64 AC. -0- |
|          |                             |                                     |      |     |      |                  |
|          |                             |                                     |      |     |      |                  |
|          |                             |                                     |      |     |      |                  |
|          |                             |                                     |      |     |      |                  |

|      |        |      |            |            |                 |      |      |       |      |
|------|--------|------|------------|------------|-----------------|------|------|-------|------|
| City | G.M.D. | L.D. | L.L.       | Dimensions | Acreage 9.25 AC |      |      |       |      |
|      |        | 15   | 652<br>717 |            | Return          | Deed | Plat | Comp. | Used |
|      |        |      |            |            |                 | 86   |      |       |      |

|             |       |     |          |      |
|-------------|-------|-----|----------|------|
| Subdivision | Block | Lot | Plat Bk. | Page |
|             |       |     |          |      |

Brief Legal Description X FOR 93 TAX PARCELS 2B, 2C, 2D COMBINED. ALSO ADDED 5.64 AC. FROM PARCEL 2 PER 1992 DEED 1364/6. B.P. SEEMS TO BE IN ERROR ON DEED 1364/1.





Property Acquired From: \_\_\_\_\_ MAP BLOCK PAR SUB  
 Acct. No. \_\_\_\_\_ OLD: 1515A \_\_\_\_\_ 002. +  
 \_\_\_\_\_ NEW: 1504 \_\_\_\_\_ 066 \_\_\_\_\_

|        |       |        |
|--------|-------|--------|
| 15-15A |       | 2      |
| Map    | Block | Parcel |

| Date    | Grantor (From)                            | Grantee (To)                              | D.B. | Pg. | Type    | W.D. Cons          |
|---------|---|---|------|-----|---------|--------------------|
| 4/88    | WEST MILL JOINT VENTURE                   | EAGLE WATCH PARTNERSHIP LTD               | 7000 | 460 | LTD W/D | 2 TR'S 2,400.00    |
| 12/89   | THE FAIRWAYS AT TOWN & LAKE               | " " "                                     | 852  | 605 | QC      | 1.00 33 AC.        |
| 12/93   | EAGLE WATCH PARTNERS CLUB LTD.            | EAGLE WATCH GOLF CLUB LTD. PARTNERSHIP    | 1677 | 47  | LTD W/D | 4,986.00           |
| 9/25/97 | Eagle Watch Golf Club LTD. Partnership    | Golf Trust of America, L.P.               | 2849 | 145 | LTD W/D | 10,400.00          |
| 7/9/01  | GOLF TRUST OF AMERICA L.P.                | EAGLE WATCH GOLF CLUB LIMITED PARTNERSHIP | 4657 | 280 | LTD W/D | 5850.00            |
| 2/13/06 | EAGLE WATCH GOLF CLUB LIMITED PARTNERSHIP | SEQUOIA GOLF EAGLE WATCH LLC              | 8571 | 19  | LTD W/D | 2 PARCELS 5,600.00 |

| City | G.M.D. | L.D. | L.L.              | Dimensions  | Acreage |      |      |       |      |
|------|--------|------|-------------------|-------------|---------|------|------|-------|------|
|      |        | 15   | 653<br>654<br>714 | * 174.42 AC | Return  | Deed | Plat | Comp. | Used |
|      |        |      |                   |             | 477.91  | -    |      |       |      |

| Subdivision   | Block | Lot | Plat | Bk. | Page |
|---|-------|-----|------|-----|------|
| 644, 579, 580, 645, 646, 647, 650, 651, 652, 717, 718, 719, 722, 723, 724, 789, 715, 725, 726, 787, 788 |       |     |      |     |      |

Brief Legal Description \* Per 1993 deed 1677/47 corrected acreage to 174.42 AC.  
 GOLF COURSE AREA

3

|                |            |       |       |         |        |       |        |
|----------------|------------|-------|-------|---------|--------|-------|--------|
| Property       | MAP        | BLOCK | PAR   | SUB     | 15-15A | 5     |        |
| Acquired From: | OLD: 1515A |       | 005   |         |        |       |        |
| Acct. No.      | NEW: 1504  |       | Photo | Call No | Map    | Block | Parcel |
| FROM 15-15A-1  |            |       | 069   |         |        |       |        |


REC  
2-18-94

| Date     | Grantor (From)       | Grantee (To)                  | D.B. | Pg. | Type | W.D. Cons |
|----------|----------------------|-------------------------------|------|-----|------|-----------|
| 12/31/93 | EAGLE WATCH PARTNERS | EAGLE WATCH HOMEOWNERS ASSOC. | 1744 | 152 | QC   | -0-       |
|          |                      |                               |      |     |      |           |
|          |                      |                               |      |     |      |           |
|          |                      |                               |      |     |      |           |
|          |                      |                               |      |     |      |           |
|          |                      |                               |      |     |      |           |

| City | G.M.D. | L.D. | L.L. | Dimensions | Acreage |      |      |       |      |
|------|--------|------|------|------------|---------|------|------|-------|------|
|      |        | 15   | 717  |            | Return  | Deed | Plat | Comp. | Used |
|      |        |      |      |            |         |      |      | 1.57  | 1.57 |

| Subdivision | Block | Lot        | Plat Bk. | Page |
|-------------|-------|------------|----------|------|
|             |       | PARCEL "A" |          |      |

Brief Legal Description



|                            |
|----------------------------|
| Property<br>Acquired From: |
| Acct. No. <i>15-1-2</i>    |

|       |         |
|-------|---------|
|       |         |
| Photo | Call No |


|             |       |           |
|-------------|-------|-----------|
| <i>15-4</i> |       | <i>70</i> |
| Map         | Block | Parcel    |

| Date           | Grantor (From)             | Grantee (To)             | D.B.        | Pg.        | Type               | W.D. Cons                  |
|----------------|----------------------------|--------------------------|-------------|------------|--------------------|----------------------------|
| <i>1/12/94</i> | <i>JRC/TOWNE LAKE, LTD</i> | <i>TOWN GOLF VENTURE</i> | <i>1722</i> | <i>334</i> | <i>LTD<br/>W/D</i> | <i>1,953.<sup>00</sup></i> |
|                |                            |                          |             |            |                    |                            |
|                |                            |                          |             |            |                    |                            |
|                |                            |                          |             |            |                    |                            |
|                |                            |                          |             |            |                    |                            |
|                |                            |                          |             |            |                    |                            |


|      |        |      |      |            |                          |      |      |       |      |
|------|--------|------|------|------------|--------------------------|------|------|-------|------|
| City | G.M.D. | L.D. | L.L. | Dimensions | Acreage <i>186.12 AC</i> |      |      |       |      |
|      |        |      |      |            | Return                   | Deed | Plat | Comp. | Used |
|      |        |      |      |            |                          |      |      |       |      |

|                              |       |     |           |              |
|------------------------------|-------|-----|-----------|--------------|
| Subdivision                  | Block | Lot | Plat Bk.  | Page         |
| <i>GOLF COURSE AREA ONLY</i> |       |     | <i>46</i> | <i>52-58</i> |

|                         |
|-------------------------|
| Brief Legal Description |
|                         |
|                         |

















































|                         |
|-------------------------|
| Property Acquired From: |
| Acct. No. 15-1-2        |


|       |         |
|-------|---------|
| Photo | Call No |
|-------|---------|

|      |       |        |
|------|-------|--------|
| 15-4 |       | 79B    |
| Map  | Block | Parcel |

| Date    | Grantor (From)                         | Grantee (To)                             | D.B. | Pg. | Type       | W.D. Cons          |
|---------|--|--|------|-----|------------|--------------------|
| 3/31/98 | JRC/TOWNE LAKE, LTD                    | TOWNE LAKE OFFICE<br>CONDOMINIUMS, INC   | 3063 | 252 | LTD<br>W/D | 25. <sup>00</sup>  |
| 4/18/00 | TOWN LAKE OFFICE<br>CONDIMINIUMS, INC. | BACHTEL, BRUCE A. &<br>BACHTEL, PATTI J. | 4107 | 249 | LTD<br>W/D | 200. <sup>00</sup> |
| 7/6/00  | BRUCE A.<br>BACHTEL, PATTI J.          | CALEDONIA PROPERTIES, LLC                | 4216 | 345 | WD         | 0-                 |
| 1/8/03  | CALEDONIA PROPERTIES, LLC              | ATWATER PROPERTIES, LLC                  | 5807 | 335 | LTD<br>W/D | 830. <sup>00</sup> |
|         |  |  |      |     |            |                    |

| City        | G.M.D. | L.D. | L.L. | Dimensions | Acreage   A C |      |          |       |      |
|-------------|--------|------|------|------------|---------------|------|----------|-------|------|
|             |        | 21   | 757  |            | Return        | Deed | Plat     | Comp. | Used |
|             |        |      |      |            |               | 219  |          |       | 219  |
| Subdivision |        |      |      |            | Block         | Lot  | Plat Bk. | Page  |      |
|             |        |      |      |            |               |      |          |       |      |

|                         |
|-------------------------|
| Brief Legal Description |
|                         |
|                         |



|                                       |
|---------------------------------------|
| Property<br>Acquired From: <b>79B</b> |
| Acct. No.                             |

|       |         |
|-------|---------|
| Photo | Call No |
|-------|---------|

|              |       |            |
|--------------|-------|------------|
| <b>15N04</b> |       | <b>79C</b> |
| Map          | Block | Parcel     |

| Date     | Grantor (From)                         | Grantee (To)                    | D.B.  | Pg. | Type       | W.D. Cons          |
|----------|--|---------------------------------|-------|-----|------------|--------------------|
| 7/29/99  | TOWNE LAKE OFFICE<br>CONDOMINIUMS, INC | ANDREA L. E<br>PUSEY, KIRK A. I | 3809  | 2   | LTP<br>W/D | 330. <sup>00</sup> |
| 12/30/07 | ANDREA L. E<br>PUSEY, KIRK A. I        | RANSFORD<br>PROPERTIES II, LLC  | 10023 | 267 | DC         | -0-                |
|          |  |                                 |       |     |            |                    |
|          |  |                                 |       |     |            |                    |
|          |  |                                 |       |     |            |                    |
|          |  |                                 |       |     |            |                    |

| City        | G.M.D. | L.D. | L.L. | Dimensions | Acreage |      |      |       |      |
|-------------|--------|------|------|------------|---------|------|------|-------|------|
|             |        |      |      |            | Return  | Deed | Plat | Comp. | Used |
|             |        | 21   | 757  |            |         | 1.19 |      |       | 1.19 |
| Subdivision |        |      |      |            | Block   | Lot  | Plat | Bk.   | Page |
|             |        |      |      |            |         |      |      |       |      |

|                         |
|-------------------------|
| Brief Legal Description |
|                         |
|                         |



|                            |
|----------------------------|
| Property<br>Acquired From: |
| Acct. No.                  |

|       |         |
|-------|---------|
|       |         |
| Photo | Call No |

|       |       |        |
|-------|-------|--------|
| 15N04 |       | 80     |
| Map   | Block | Parcel |

| Date                      | Grantor (From)      | Grantee (To) |            |            | D.B.    | Pg.  | Type     | W.D.  | Cons |
|---------------------------|---------------------|--------------|------------|------------|---------|------|----------|-------|------|
|                           | JRC/Towne Lake Ltd. |              |            |            |         |      |          |       |      |
|                           |                     |              |            |            |         |      |          |       |      |
|                           |                     |              |            |            |         |      |          |       |      |
|                           |                     |              |            |            |         |      |          |       |      |
|                           |                     |              |            |            |         |      |          |       |      |
|                           |                     |              |            |            |         |      |          |       |      |
|                           |                     |              |            |            |         |      |          |       |      |
|                           |                     |              |            |            |         |      |          |       |      |
| City                      | G.M.D.              | L.D.         | L.L.       | Dimensions | Acreage |      |          |       |      |
|                           |                     | 15           | 721<br>792 |            | Return  | Deed | Plat     | Comp. | Used |
|                           |                     |              |            |            |         |      | 455      |       |      |
| Subdivision               |                     |              |            |            | Block   | Lot  | Plat Bk. | Page  |      |
| The Estates At Towne Lake |                     |              |            |            |         | 10   |          |       |      |
| Brief Legal Description   |                     |              |            |            |         |      |          |       |      |
| 1100 Old Towne Lane       |                     |              |            |            |         |      |          |       |      |





|                            |
|----------------------------|
| Property<br>Acquired From: |
| Acct. No.                  |

|       |         |
|-------|---------|
| Photo | Call No |
|-------|---------|

|       |       |        |
|-------|-------|--------|
| 15N04 |       | 81     |
| Map   | Block | Parcel |

| Date     | Grantor (From)      | Grantee (To)                    | D.B.  | Pg. | Type | W.D. Cons |
|----------|---------------------|---------------------------------|-------|-----|------|-----------|
|          | JRC/Towne Lake LTD. |                                 |       |     |      |           |
| 10/29/02 |                     | HEATHER C.<br>GANT, RONALD E. & | 51640 | 348 | LJD  | 2167.00   |
| 5/30/05  | GANT, HEATHER C.    | GANT, RONALD E.                 | 7943  | 250 | QC   | -0-       |
|          |                     |                                 |       |     |      |           |
|          |                     |                                 |       |     |      |           |
|          |                     |                                 |       |     |      |           |

| City | G.M.D. | L.D. | L.L.       | Dimensions | Acreage |      |      |       |      |
|------|--------|------|------------|------------|---------|------|------|-------|------|
|      |        | 15   | 721<br>792 |            | Return  | Deed | Plat | Comp. | Used |
|      |        |      |            |            |         |      | 3.65 |       |      |

| Subdivision                | Block | Lot | Plat Bk. | Page |
|----------------------------|-------|-----|----------|------|
| The "Estates At Towne Lake |       | 11  |          |      |

|                         |
|-------------------------|
| Brief Legal Description |
| 1090 Olde Towne Lane    |











































|                            |
|----------------------------|
| Property<br>Acquired From: |
| Acct. No.                  |

|       |         |
|-------|---------|
| Photo | Call No |
|-------|---------|

|       |       |        |
|-------|-------|--------|
| 15N04 |       | 90 A   |
| Map   | Block | Parcel |

| Date  | Grantor (From)      | Grantee (To) | D.B. | Pg.        | Type     | W.D.Cons |
|---|---------------------|--------------|------|------------|----------|----------|
|   | JRC/Towne Lake LTD. |              |      |            |          |          |
| <p><b>DELETE &amp; COMBINE</b></p> <p><b>WITH M9A DER ASSESSORS</b></p> <p><b>OWNER &amp; TAX REQUEST.</b></p> <p><b>OFFICE 1/17/96</b></p> |                     |              |      |            |          |          |
| City  | G.M.D.              | L.D.         | F.L. | Dimensions | Acreage  |          |
| Tax Dist. 21  |                     |              | 791  |            | Return   | Deed     |
| Subdivision   |                     |              |      |            | Plat     | Comp.    |
| The Estates At Towne Lake   |                     |              |      |            | Block    | Lot      |
| Brief Legal Description - COMMON AREA ONLY -  |                     |              |      |            | Plat Bk. | Page     |
|   |                     |              |      |            |          | 50 159   |

