

Property Acquired From:
Acct. No.

Photo	Call No


15-03D		1
Map	Block	Parcel

Date	Grantor (From)	Grantee (To)	D.B.	Pg.	Type	W.D.Cons
	WINDGATE HOLDINGS, INC.					

City	G.M.D.	L.D.	L.L.	Dimensions	Acreage				
					Return	Deed	Plat	Comp.	Used
OAK GROVE FIRE DIST. (21)		15	684						

Subdivision	Block	Lot	Plat Bk.	Page
WYNGATE POD C - UI		1	49	666

Brief Legal Description
1001 CAMDEN LN.



Property Acquired From:
Acct. No.

Photo	Call No
-------	---------


15-3D		2
Map	Block	Parcel


Date	Grantor (From)	Grantee (To)	D.B.	Pg.	Type	W.D.Cons
	WINDGATE HOLDINGS, INC.					


City	G.M.D.	L.D.	L.L.	Dimensions	Acreage				
		15	684		Return	Deed	Plat	Comp.	Used


Subdivision	Block	Lot	Plat Bk.	Page
WYNGATE POD C - UI		2		


Brief Legal Description
1003 CAMDEN LN.











Property Acquired From:
Acct. No.

Photo	Call No
-------	---------


15-3D		7
Map	Block	Parcel


Date	Grantor (From)	Grantee (To)	D.B.	Pg.	Type	W.D.Cons
	WINDGATE HOLDINGS, INC.					


City	G.M.D.	L.D.	L.L.	Dimensions	Acreage				
		15	684		Return	Deed	Plat	Comp.	Used


Subdivision	Block	Lot	Plat Bk.	Page
WYNGATE POD-C VI		7		


Brief Legal Description
1013 CAMDEN LN






























































Property Acquired From:
Acct. No.

Photo	Call No
-------	---------


15-3D		29
Map	Block	Parcel

Date	Grantor (From)	Grantee (To)	D.B.	Pg.	Type	W.D.Cons
	WINDGATE HOLDINGS, INC.					

City	G.M.D.	L.D.	L.L.	Dimensions	Acreage				
		15	613		Return	Deed	Plat	Comp.	Used

Subdivision	Block	Lot	Plat Bk.	Page
WYNGATE POD-C UI		29		

Brief Legal Description
1038 CAMDEN LN.



Property Acquired From:
Acct. No.

Photo	Call No


15-3D		30
Map	Block	Parcel

Date	Grantor (From)	Grantee (To)	D.B.	Pg.	Type	W.D.Cons
	Wingate Holdings, Inc.					

City	G.M.D.	L.D.	L.L.	Dimensions	Acreage				
		15	613		Return	Deed	Plat	Comp.	Used

Subdivision	Block	Lot	Plat Bk.	Page
WYNGATE POD-C U/I		30		

Brief Legal Description
 1036 CAMDEN LN.



Property Acquired From:
Acct. No.

Photo	Call No


15-3D		31
Map	Block	Parcel

Date	Grantor (From)	Grantee (To)	D.B.	Pg.	Type	W.D.Cons
	Wingate Holdings, Inc.					

City	G.M.D.	L.D.	L.L.	Dimensions	Acreage				
		15	613		Return	Deed	Plat	Comp.	Used

Subdivision	Block	Lot	Plat Bk.	Page
WYNGATE POD-C UT		31		

Brief Legal Description
1034 CAMDEN LN.



Property Acquired From:
Acct. No.

Photo	Call No
-------	---------


15-3D		32
Map	Block	Parcel


Date	Grantor (From)	Grantee (To)	D.B.	Pg.	Type	W.D.Cons
	WYNGATE HOLDINGS, INC.					


City	G.M.D.	L.D.	L.L.	Dimensions	Acreage				
		15	63		Return	Deed	Plat	Comp.	Used


Subdivision	Block	Lot	Plat Bk.	Page
WYNGATE POD-C. UI		32		


Brief Legal Description
 1032 CAMDEN LN. DR
 8001 FISHWELL CT.














Property Acquired From:
Acct. No.

Photo	Call No

15-3D		38
Map	Block	Parcel


Date	Grantor (From)	Grantee (To)	D.B.	Pg.	Type	W.D.Cons
	Windgate Holdings, Inc.					

City	G.M.D.	L.D.	L.L.	Dimensions	Acreage				
		15	613		Return	Deed	Plat	Comp.	Used

Subdivision				Block	Lot	Plat Bk.	Page
WINDGATE POD-C UT					38		

Brief Legal Description

52002 Ashwell Ct.



Property Acquired From:
Acct. No.

Photo	Call No


15-3D		39
Map	Block	Parcel

Date	Grantor (From)	Grantee (To)	D.B.	Pg.	Type	W.D. Cons
	Windgate Holdings, Inc.					

City	G.M.D.	L.D.	L.L.	Dimensions	Acreage				
		15	613		Return	Deed	Plat	Comp.	Used

Subdivision	Block	Lot	Plat Bk.	Page
WYNGATE POD-C UT		39		

Brief Legal Description
8000 Ashwell Ct. 072
1030 CAMDEN NJ.





Property Acquired From:
Acct. No.

Photo	Call No
-------	---------

15-3D		40
Map	Block	Parcel

Date	Grantor (From)	Grantee (To)			D.B.	Pg.	Type	W.D.	Cons
	Windgate Holdings, Inc.								
City	G.M.D.	L.D.	L.L.	Dimensions	Acreage				
		15	613		Return	Deed	Plat	Comp.	Used
Subdivision					Block	Lot	Plat Bk.	Page	
WINDGATE (POD-C) LI						40			
Brief Legal Description									
1024 Camden Dr.									





Property Acquired From:
Acct. No.

Photo	Call No
-------	---------


15-3D		43
Map	Block	Parcel

Date	Grantor (From)	Grantee (To)	D.B.	Pg.	Type	W.D.Cons
	Windgate Holdings, Inc.					

City	G.M.D.	L.D.	L.L.	Dimensions	Acreage				
		15	684		Return	Deed	Plat	Comp.	Used

Subdivision	Block	Lot	Plat Bk.	Page
Wynroate PSD - C UT		43		

Brief Legal Description
1013 Camden Ln.



Property Acquired From:
Acct. No.

Photo	Call No
-------	---------


15-3D		45
Map	Block	Parcel

Date	Grantor (From)	Grantee (To)	D.B.	Pg.	Type	W.D.Cons
	Wingate Holdings, Inc.					

City	G.M.D.	L.D.	L.L.	Dimensions	Acreage				
		15	104		Return	Deed	Plat	Comp.	Used

Subdivision	Block	Lot	Plat Bk.	Page
Wingate POD-C UI		45		

Brief Legal Description
1008 Camden Ln. OR
3001 Ashbury Ct.



Property Acquired From:
Acct. No.

Photo	Call No


15-3D		46
Map	Block	Parcel

Date	Grantor (From)	Grantee (To)	D.B.	Pg.	Type	W.D.Cons
	Wingate Holdings, Inc.					

City	G.M.D.	L.D.	L.L.	Dimensions	Acreage				
		15	684		Return	Deed	Plat	Comp.	Used

Subdivision	Block	Lot	Plat Bk.	Page
Wingate POD-C UI		46		

Brief Legal Description
3003 Ashbury Ct.



Property Acquired From:
Acct. No.

Photo	Call No
-------	---------


15-3D		47
Map	Block	Parcel

Date	Grantor (From)	Grantee (To)	D.B.	Pg.	Type	W.D.Cons
	Wyndgate Holding, Inc.					

City	G.M.D.	L.D.	L.L.	Dimensions	Acreage				
		15	684		Return	Deed	Plat	Comp.	Used

Subdivision	Block	Lot	Plat Bk.	Page
Wyndgate POD-C UI		47		

Brief Legal Description
3004 Ashbury Ct.



Property Acquired From:
Acct. No.

Photo	Call No
-------	---------


153D		48
Map	Block	Parcel

Date	Grantor (From)	Grantee (To)	D.B.	Pg.	Type	W.D.Cons
	Windgate Holdings, Inc.					

City	G.M.D.	L.D.	L.L.	Dimensions	Acreage				
		15	684		Return	Deed	Plat	Comp.	Used

Subdivision	Block	Lot	Plat Bk.	Page
Windgate POD-C UT		48		

Brief Legal Description
3002 Ashbury Ct.




Property Acquired From:
Acct. No.

Photo	Call No
-------	---------

15-3D		49
Map	Block	Parcel

Date	Grantor (From)	Grantee (To)	D.B.	Pg.	Type	W.D. Cons			
	Wingate Holdings, Inc.								
City	G.M.D.	L.D.	L.L.	Dimensions	Acreage				
		15	684		Return	Deed	Plat	Comp.	Used
Subdivision					Block	Lot	Plat Bk.	Page	
Wingate Pop - C UT						49			
Brief Legal Description									
3000 Ashbury Ct. OK									
1001/2 Camdent Ln.									



Property Acquired From:
Acct. No.

Photo	Call No


15-3D		50
Map	Block	Parcel


Date	Grantor (From)	Grantee (To)	D.B.	Pg.	Type	W.D.Cons
	Wingate Holdings, Inc.					

City	G.M.D.	L.D.	L.L.	Dimensions	Acreage				
		15	684		Return	Deed	Plat	Comp.	Used

Subdivision	Block	Lot	Plat Bk.	Page
Wynroate Pod C U/I		50		

Brief Legal Description
 1004 Camden Ln. OR
 2001 Wiltshire Ct.







Property
Acquired From:
Acct. No.


Photo Call No


15-3D 52
Map Block Parcel


Date	Grantor (From)	Grantee (To)	D.B.	Pg.	Type	W.D.	Cons			
	Wingate Holdings, Inc.									
City		G.M.D.	L.D.	L.L.	Dimensions	Acreage				
			15	1884		Return	Deed	Plat	Comp.	Used
Subdivision						Block	Lot	Plat Bk.	Page	
Wingate POD-C UI							52			
Brief Legal Description										
2006 Westlake Ct.										




















Property Acquired From:
Acct. No.

Photo	Call No


15N03D		60
Map	Block	Parcel

Date	Grantor (From)	Grantee (To)	D.B.	Pg.	Type	W.D.Cons
	Windgate Holdings, Inc.					

City	G.M.D.	L.D.	L.L.	Dimensions	Acreage				
		21	613		Return	Deed	Plat	Comp.	Used
							.30		

Subdivision	Block	Lot	Plat Bk.	Page
Windgate U-C U-2 Ph1		60		

Brief Legal Description
1027 Chatsworth Ln



Property Acquired From:
Acct. No.

Photo	Call No
-------	---------


15N08D		601
Map	Block	Parcel


Date	Grantor (From)	Grantee (To)	D.B.	Pg.	Type	W.D.Cons
	Wingate Holdings, Inc					


City	G.M.D.	L.D.	L.L.	Dimensions	Acreage				
		21	613		Return	Deed	Plat	Comp.	Used
							.42		


Subdivision	Block	Lot	Plat Bk.	Page
Wingate U-C U-2 Ph1		601		

Brief Legal Description
1029 Chatsworth Ln.










Property Acquired From:
Acct. No.

Photo	Call No

15N08D		05
Map	Block	Parcel

Date	Grantor (From)	Grantee (To)			D.B.	Pg.	Type	W.D.	Cons
	Windgate Holdings, Inc.								
City	G.M.D.	L.D.	L.L.	Dimensions	Acreage				
		21	613		Return	Deed	Plat	Comp.	Used
							.36		
Subdivision					Block	Lot	Plat Bk.	Page	
Nyngate U-C U-2 Ph-1						05			
Brief Legal Description									
113 Blyth Ct									



Property Acquired From:
Acct. No.

Photo	Call No
-------	---------


EN03D		66
Map	Block	Parcel

Date	Grantor (From)	Grantee (To)	D.B.	Pg.	Type	W.D.Cons
	Wingate Holdings Inc					

City	G.M.D.	L.D.	L.L.	Dimensions	Acreage				
		21	013		Return	Deed	Plat	Comp.	Used
							.51		

Subdivision	Block	Lot	Plat	Bk.	Page
Wingate U-C U-2 Ph-1		66			

Brief Legal Description
115 Blyth Ct.



Property Acquired From:
Acct. No.

Photo	Call No
-------	---------

151080		67
Map	Block	Parcel

Date	Grantor (From)	Grantee (To)	D.B.	Pg.	Type	W.D.Cons
	Windgate Holdings, Inc.					

City	G.M.D.	L.D.	L.L.	Dimensions	Acreage				
		21	63		Return	Deed	Plat	Comp.	Used
							.25		

Subdivision	Block	Lot	Plat Bk.	Page
Wyngate U-C U-2 Ph-1		67		


Brief Legal Description
114 Blyth Ct.


Property Acquired From:
Acct. No.

Photo	Call No
-------	---------

EN030	68	
Map	Block	Parcel

Date	Grantor (From)	Grantee (To)	D.B.	Pg.	Type	W.D. Cons			
	Windgate Holdings, Inc.								
City	G.M.D.	L.D.	L.L.	Dimensions	Acreage				
		21	613		Return	Deed	Plat	Comp.	Used
							31		
Subdivision					Block	Lot	Plat	Bk.	Page
Wyngate u-c u-2 Ph1						68			
Brief Legal Description									
112 Blyth Ct									





Property Acquired From:
Acct. No.

Photo	Call No
-------	---------

15N03D	71	
Map	Block	Parcel

Date	Grantor (From)	Grantee (To)	D.B.	Pg.	Type	W.D.Cons
	Windgate Holdings, Inc.					

City	G.M.D.	L.D.	L.L.	Dimensions	Acreage				
		21	63		Return	Deed	Plat	Comp.	Used
							36		

Subdivision	Block	Lot	Plat Bk.	Page
Wyngate U-C U-2 Ph-1		71		

Brief Legal Description
 1020 Cratsworth Ln.



