



191  
B. 205

Found & Corrected 12/13/99

Property Acquired From: **15N04-55**  
 Acct. No.

Photo Call No


**15N03** **1A**  
 Map Block Parcel

Date	Grantor (From)	Grantee (To)	D.B.	Pg.	Type	W.D. Cons
9/98	WINDGATE HOLDINGS, INC	HILAN VENTURE, LP.	3311	192	AC	+TRACTS + L03 711.00

City	G.M.D.	L.D.	L.L.	Dimensions	Acres	Return	Deed	Plat	Comp.	Used
		21	542 543	31.02 AC	4.85					25.02

Subdivision	Block	Lot	Plat	Bk.	Page
541 612					

Brief Legal Description **6 AC ± Used for POD H (1999)**  
**& 1999 16.93 AC Used for POD B-U-5**



Property Acquired From:
Acct. No.

Photo	Call No

15-3		2
Map	Block	Parcel

Date	Grantor (From)	Grantee (To)	D.B.	Pg.	Type	W.D. Cons
4/15/94	C & M Landing Administrator - Small Business Administration	Small Business Administration Administrator U.S.	1788	245	DUP	260 <sup>00</sup>
5/26/94		Colbert Investments, Inc.	1839	151	W.D	293 <sup>00</sup>
12/22/04	COLEMAN BARRY W. JACKSON, CHARLES A.	GRISWOLD, ROBERT KYLE	10086	47	AC	2 TRACTS -0-

City	G.M.D.	L.D.	L.L.	Dimensions	Acreage	Return	Deed	Plat	Comp.	Used
		21	539	*3.17 AC	3.28					

Subdivision	Block	Lot	Plat Bk.	Page

Brief Legal Description: \* 1.1 AC ± USED FOR R/W PER 2002 DEED 5336/192.10/21/02

[The page contains extremely faint and illegible text, likely bleed-through from the reverse side of the document. No specific words or phrases can be discerned.]

Property Acquired From: 15-16  
 Acct. No.

MAP BLOCK PAR SUB  
 OLD: 2119 97  
 NEW: 1503 002


21-19		97
Map	Block	Parcel

Date	Grantor (From)	Grantee (To)	D.B.	Pg.	Type	W.D. Cons
11/83	GA. KRAFT Co.	HIGHTOWER PROPERTIES	374	125	LTD W	262' 10"
11/83	HIGHTOWER PROPERTIES	JACKSON, CHARLES A. & COLEMAN, BARRY W.	375	444	W	32' 10"
2/89	COLEMAN, BARRY W. & JACKSON, CHARLES A.	JACKSON, ROBERT R	776	533	W	180' 00"
6/90	JACKSON, ROBERT R	C&M LANDING	879	106	QC	-0-
4/91	C&M LANDING	JACKSON, ROBERT RAY	986	178	QC	-0-
Skip						

City	G.M.D.	L.D.	L.L.	Dimensions	Acreage <del>4.28 AC.</del> 3.28±				
		21	<del>470</del> 471 538		Return	Deed	Plat	Comp.	Used
						94.88			94.88

Subdivision	537	Block	Lot	Plat Bk.	Page
	542				
	543				

Brief Legal Description





Property Acquired From:
Acct. No.

Photo	Call No
-------	---------

15-3		3
Map	Block	Parcel

Date	Grantor (From)	Grantee (To)	D.B.	Pg.	Type	W.D. Cons
11/20/95	JACKSON, ROBERT R.	COLBERT, JOSEPH JR.	2243	292	W/D	60.00
1/20/00	COLBERT, JOSEPH	COLBERT, JOSEPH JR. & ARLINE B.	3998	40	W/D	+ TRACTS -0-
12/22/04	COLEMAN, BARRY W. & JACKSON, CHARLES A.	GRISWOLD, ROBERT KYLE	10086	47	QC	2 TRACTS -0-

REC-2-25-08

City	G.M.D.	L.D.	L.L.	Dimensions	Acreage	Return	Deed	Plat	Comp.	Used
		21	539		1 ±					

Subdivision	Block	Lot	Plat Bk.	Page
			27	59

Brief Legal Description



Name On Return:	MAP OLD: 2119	BLOCK	PAR 097	SUB B	21-19		97B
Name On Deed:	NEW: 1503		003	Cal No.	Map	Block	Parcel
Property Address:	Property:				Acquired From: 21-19-97		
Acquired By:	Deed Will	Approximate Date Acquired:	Recorded Yes No	D.B. Pg.	Size: (Dim. or Ac.)		
Bounded By:	N.	S.	E.	W.			

Date	Grantor (From)	Grantee (To)	D.B.	Pg.	Type	W.D.Cons.
2-85	Coleman, Barry Jackson, Charles	Cartledge, Louise & Bill	442	477	WD	50.00
2/89	CARTLEDGE, LOUISE <sup>Bill</sup>	JACKSON, ROBERT R.	774	172	W	90.00
2/10/89	JACKSON, CHARLES A.	" " "	1374	145	W	FOR. 11 AC. -0-

City	G.M.D.	L.D.	L.L.	Dimensions	Acreage / ±				
		21	539		Return	Deed	Plat	Comp.	Used
Subdivision					Block	Lot	Plat Book	Page	
							27	59	


Brief Legal Description:

REC  
1-14-93

1	2	3	4	5	6	7	8	9	10	11	12	13	14	15	16	17	18	19	20	21	22	23	24	25	26	27	28	29	30	31	32	33	34	35	36	37	38	39	40	41	42	43	44	45	46	47	48	49	50	51	52	53	54	55	56	57	58	59	60	61	62	63	64	65	66	67	68	69	70	71	72	73	74	75	76	77	78	79	80	81	82	83	84	85	86	87	88	89	90	91	92	93	94	95	96	97	98	99	100
---	---	---	---	---	---	---	---	---	----	----	----	----	----	----	----	----	----	----	----	----	----	----	----	----	----	----	----	----	----	----	----	----	----	----	----	----	----	----	----	----	----	----	----	----	----	----	----	----	----	----	----	----	----	----	----	----	----	----	----	----	----	----	----	----	----	----	----	----	----	----	----	----	----	----	----	----	----	----	----	----	----	----	----	----	----	----	----	----	----	----	----	----	----	----	----	----	----	----	-----

101	102	103	104	105	106	107	108	109	110	111	112	113	114	115	116	117	118	119	120	121	122	123	124	125	126	127	128	129	130	131	132	133	134	135	136	137	138	139	140	141	142	143	144	145	146	147	148	149	150	151	152	153	154	155	156	157	158	159	160	161	162	163	164	165	166	167	168	169	170	171	172	173	174	175	176	177	178	179	180	181	182	183	184	185	186	187	188	189	190	191	192	193	194	195	196	197	198	199	200
-----	-----	-----	-----	-----	-----	-----	-----	-----	-----	-----	-----	-----	-----	-----	-----	-----	-----	-----	-----	-----	-----	-----	-----	-----	-----	-----	-----	-----	-----	-----	-----	-----	-----	-----	-----	-----	-----	-----	-----	-----	-----	-----	-----	-----	-----	-----	-----	-----	-----	-----	-----	-----	-----	-----	-----	-----	-----	-----	-----	-----	-----	-----	-----	-----	-----	-----	-----	-----	-----	-----	-----	-----	-----	-----	-----	-----	-----	-----	-----	-----	-----	-----	-----	-----	-----	-----	-----	-----	-----	-----	-----	-----	-----	-----	-----	-----	-----	-----	-----





Name On Return:	MAP OLD: 1504	BLOCK	PAR. 001	SUB
Name On Deed: <u>GUNTER</u>	NEW: 1503		004	

<u>15-4</u>		<u>1</u>
Map	Block	Parcel

Property Address: <u>NE 1/5 WOOTEN, RD.</u>	Property Acquired From:				
Acquired By: _____	Deed Will _____	Approximate Date Acquired: _____	Recorded Yes _____ No _____	D.B. _____ Pg. _____	Size: (Dim. or Ac.) _____
Bounded By: _____	N. _____	S. _____	E. _____	W. _____	

Date	Grantor (From)	Grantee (To)	D.B.	Pg.	Type	W.D. Cons.
1/12/62	GUNTER, James W		64	350	WD.	
2/23/66	GUNTER Mrs. Flora	PATTERSON, R.W. & Eula M.	83	357	WD	1.65/1RS.
10/22/71	PATTERSON, R.W. & Eula	GAYTON, FILLMAN A. & Betty E.	118	160		

City	G.M.D.	L.D.	L.L.	Dimensions	Acreage				
					Return	Deed	Plat	Comp.	Used
	1274	15	433 434	-				2+	2E
Subdivision					Block	Lot	Plat Book	Page	

Brief Legal Description: 2Ac LL 433, 434  
LD 15

52/309

Hill



Name On Return: <b>RT. 3 W</b>	MAP BLOCK PAR SUB. OLD: 1504 NEW: 1503	002	15-4	2	
Name On Deed: <b>TRITT, R.</b>	FO05		Map	Block	Parcel

Property Address: <b>1/3 WOOLEN RD.</b>	Property Acquired From:				
Acquired By: <b>Will</b>	Deed <input type="checkbox"/>	Approximate Date Acquired:	Recorded Yes <input type="checkbox"/> No <input type="checkbox"/>	D.B. <input type="checkbox"/> Pg. <input type="checkbox"/>	Size: (Dim. or Ac.)
Bounded By: <b>N.</b>	<b>S.</b>	<b>E.</b>	<b>W.</b>		

Date	Grantor (From)	Grantee (To)	D.B.	Pg.	Type	W.D.Cons.
2/4/67	PATTERSON, R.W. et ux		89	197	W/D	

City	G.M.D.	L.D.	L.L.	Dimensions	Acreage				
					Return	Deed	Plat	Comp.	Used
	1274	15	433 434		DIM		1.84	1.8	
Subdivision					Block	Lot	Plat Book	Page	

Brief Legal Description: **1.8 Ac LL 433.434  
LD 15**

LL 432  
15/12


#80/1082 #82/549 #83/164 #85/256-257  
#86/57 #88/384 - 574 - 580 #89/547  
#90/60-214 - 230 - 240 #90/266  
#92/413 #93/572 #97/214





Name On Return:	MAP BLOCK PAR SUB OLD: 1504 004 Q	15-4	40
Name On Deed:	NEW: 1503 006 1/2 Coll. No.		
Property Address:	Property Acquired From: <i>FE</i>		
Acquired By:	Deed <input type="checkbox"/> Will <input type="checkbox"/>	Approximate Date Acquired:	Recorded Yes <input type="checkbox"/> No <input type="checkbox"/>
Bounded By:	N.	S.	E. W.
			D.B. <input type="checkbox"/> Pg. <input type="checkbox"/>
			Size: (Dim. or Ac.)

Date	Grantor (From)	Grantee (To)	D.B.	Pg.	Type	W.D.Cons.
9/81	FITE, JOE	TOLBERT, PATSY J. & CLIFTON E.	310	592	W	10 <sup>00</sup>
	PER '87 TAX RETURN	TOLBERT, PATSY J.				
8/89	TOLBERT, PATSY J.	HUBERT A. & THORNTON, MAXINE M.	816	308	W	95 <sup>00</sup>
	City	IG.M.D.	L.D.	L.L.	Dimensions	Acreage
			15	306		Return Deed Plat Comp Used
						2.00
	Subdivision	Block	Lot	Plat Book	Page	
				19	87	
Brief Legal Description:						




Name On Return:	MAP BLOCK PAR SUB OLD: 1504	004	R	15-4	4R	
Name On Deed:	NEW: 1503	Foot	Call No.			Map

Property Address:	Property Acquired From: 4E				
Acquired By:	Deed Will	Approximate Date Acquired:	Recorded Yes No	D.B. Pg.	Size: (Dim. or Ac.)
Bounded By:	N.	S.	E.	W.	

Date	Grantor (From)	Grantee (To)	D.B.	Pg.	Type	W.D. Cons.
9/81	FITE, JOE	PUCKETT, HAZEL E.	710	585	W	-
4/91	PUCKETT, HAZEL E.	MARGARET D. RUSSELL, ROY L. &	974	186	W	28.00
4/7/05	RUSSELL, ROY L.	KAREN LEE & SCHEITLIN, ROBERT T.	7824	434	W.D.	299.90

City	G.M.D.	L.D.	L.L.	Dimensions	Acreage				
		15	506		Return	Deed	Plat	Comp.	Used
						2.00			20
Subdivision				Block	Lot	Plat Book	Page		
						19	87		

Brief Legal Description:





Found 8-19-88

Property	MAP	BLOCK	PAR	SUB
Acquired From:	OLD: 1504		004	E
Acct. No.	NEW: 1503		008	Call No

15-4	174E	
Map	Block	Parcel

Date	Grantor (From)	Grantee (To)	D.B.	Pg.	Type	W.D. Cons
8/85	WHITE, JAMES DANIEL	DEMPSEY, SANDRA	475	613	W	14 <sup>00</sup>
3/91	DEMPSEY, SANDRA	TALMAGE, ROBERT N. JR.	964	41	W	24 <sup>50</sup>
12/26/07	TALMAGE, AVA KATHRYN	LAMBERT, AVA	100216	72	RC	-0-

City	G.M.D.	L.D.	L.L.	Dimensions	Acreage	Return	Deed	Plat	Comp.	Used
		15	506		1.93					

Subdivision	Block	Lot	Plat	Bk.	Page

Brief Legal Description



Name On Return:

Photo Call No.

15-4 Map Block 4E Parcel

Name On Deed:

Property Address:

Property Acquired From:

Acquired By: Deed Will Approximate Date Acquired: Recorded Yes No D.B. Pg. Size: (Dim. or Ac.)

Bounded By: N. S. E. W.

Date	Grantor (From)	Grantee (To)	D.B.	Pg.	Type	W.D. Cons.
11-77	Sylan Develop. Corp.	FITE, JOE	227 229	169 518	W	250
<del>10/81</del>	<del>FITE, JOE</del>	<del>WEST, PAMELA J.</del>	<del>311</del>	<del>870</del>	<del>W</del>	<del>10<sup>00</sup></del>
12/81	FITE, JOE	WHITE, JAMES DARLEY	315	18	W	10 <sup>00</sup>

City	G.M.D.	L.D.	L.L.	Dimensions	Acreage 2 AC. 1.92				
		15	506		Return	Deed	Plat	Comp.	Used
						1.925	6-DAC		

Subdivision	Block	Lot	Plat Book	Page
			13	180

Brief Legal Description:

8/85

475-613

to:  
SANDRA DUMPEY

14/00

A  
OC

Property  
 Acquired From:  
 Acct. No.

MAP	BLOCK	PAR	SUB
OLD: 1504		004	F
NEW: 1503		Pho 009	Call No

15-4		4F
Map	Block	Parcel

Date	Grantor (From)	Grantee (To)	D.B.	Pg.	Type	W.D. Cons
9/91	PAMELA J. WEST, RALPH E. E.	KEENER, GOSS L.	1067	24	W	25.50

City	G.M.D.	L.D.	L.L.	Dimensions	Acreage				
					Return	Deed	Plat	Comp.	Used
		15	506				2		
Subdivision					Block	Lot	Plat Bk.	Page	
							13	153 180	

Brief Legal Description

The first part of the document discusses the importance of maintaining accurate records of all transactions. It emphasizes that every entry should be clearly documented and supported by appropriate evidence. This includes receipts, invoices, and other relevant documents that can be used to verify the accuracy of the records.

In addition, the document highlights the need for regular audits and reviews. By conducting these checks frequently, any discrepancies or errors can be identified and corrected promptly. This helps to ensure the integrity and reliability of the financial data being recorded.

Furthermore, the document stresses the importance of transparency and accountability. All transactions should be recorded in a clear and concise manner, making it easy for anyone reviewing the records to understand the details of each entry. This level of transparency is essential for building trust and confidence in the financial reporting process.

Finally, the document concludes by reiterating the significance of accurate record-keeping. It states that maintaining precise records is not only a legal requirement but also a key component of sound financial management. By following these guidelines, individuals and organizations can ensure that their financial data is accurate, reliable, and easy to audit.

Name On Return:

Photo	Call No.

15-4		4F
Map	Block	Parcel

Name On Deed:

Property Address:

Property Acquired From:

Acquired By:	Deed <input type="checkbox"/> Will <input type="checkbox"/>	Approximate Date Acquired:	Recorded Yes <input type="checkbox"/> No <input type="checkbox"/>	D.B. <input type="checkbox"/> Pg. <input type="checkbox"/>	Size: (Dim. or Ac.)
--------------	---	----------------------------	---	--	---------------------

Bounded By:	N.	S.	E.	W.
-------------	----	----	----	----

Date	Grantor (From)	Grantee (To)	D.B.	Pg.	Type	W.D. Cons.
10-4-77	Kraft Land Service	Sylvan Development Corp.	227	169	W	2160
1/79	SYLVAN DEVELOPMENT	FITE, JOE	1074 255	33 217	Coll W	000 1
10/81	FITE, JOE	WEST, KALPH E. & PAMELA J.	311	870	W	7000

City	G.M.D.	L.D.	L.L.	Dimensions	Acreage				
					Return	Deed	Plat	Comp.	Used
		15	506				2.0ac.		

Subdivision	Block	Lot	Plat Book	Page
			13	153

Brief Legal Description:

180

10

10A

10B

10C

10D

10E




Name On Return:	MAP - BLOCK - PAR - SUB - OLD: 1504	004	P	15-4		4P
Name On Deed:	NEW: 1503	010	Call No	Map	Block	Parcel
Property Address:	Property Acquired From: 4D					
Acquired By:	Deed Will	Approximate Date Acquired:	Recorded Yes No	D.B. Pg.	Size: (Dim. or Ac.)	
Bounded By:	N.	S.	E.	W.		

Date	Grantor (From)	Grantee (To)	D.B.	Pg.	Type	W.D. Cons.
3/1/86	KRAET LAND SERVICES	PERCY & GWENDOLINE C. SCOTT	283	763	LTD W	11 <sup>40</sup> / <sub>100</sub>
2/21/97	SCOTT, PERCY & GWENDOLINE C.	LINDA F. & MAGNER, RONALD	2632	274	W/D	115. <sup>00</sup> / <sub>100</sub>

City	G.M.D.	L.D.	L.L.	Dimensions	Acreage				
					Return	Deed	Plat	Comp.	Used
		15	506			3.77	3.77		3.77
Subdivision					Block	Lot	Plat Book	Page	
							16	181	

Brief Legal Description:



	MAP BLOCK PAR SUB			
Property Acquired From:	OLD: 1504	004	U	
Acct. No.	NEW: 1503	011	Call No	


15-4		44
Map	Block	Parcel

Date	Grantor (From)	Grantee (To)	D.B.	Pg.	Type	W.D. Cons
10-19-85	BRITTY Jo SIMONS, STANDIFER A. T	BOBO, C.M.	489	158	WD	26.00
4-19-86	Bobo, C. M.	Hunt, Douglas & Brenda	525	375	WD	26.00
5/91	HUNT, DOUGLAS & BRENDA	MORRIS, HENRY ALBERT	997 998	28 115	OC W	-0- 34.00
10/26/01	MORRIS, HENRY ALBERT	DEBORAH J. PIERCE, STEPHEN E.	5051	72	W/D	364.90

City	G.M.D.	L.D.	L.L.	Dimensions	Acreage	1.3 AC.			
		15	506		Return	Deed	Plat	Comp.	Used
Subdivision					Block	Lot	Plat Bk.	Page	

Brief Legal Description ACREAGE USED PER SELLER.

REC 3/13/02



Property Acquired From:	MAP BLOCK	PAR SUB	15-4		4D
Acct. No.	OLD: 1504	004 D	Map	Block	Parcel
	NEW: 1503	Photo 012			

Date	Grantor (From)	Grantee (To)	D.B.	Pg.	Type	W.D. Cons
9/11/92	BETTY JO SIRMONS, STANDIFER A. &	BETTY JO & WITH RIGHT SIRMONS, STANDIFER A.	1289	97	W	-0
7/31/96	BETTY JO SIRMONS, STANDIFER A. &	MARTIN, MICHAEL C.	2464	143	W/D	235. <sup>00</sup>
7/31/96	MARTIN, MICHAEL C.	ANGELA M. MARTIN, MICHAEL C. &	2464	154	QC	-0-

City	G.M.D.	L.D.	L.L.	Dimensions	Acreage	3.65
		15	506		Return	Deed
					Plat	Comp.
						Used

Subdivision	Block	Lot	Plat Bk.	Page
			13	153

Brief Legal Description

10-11-88

Name, On Return:

Photo	Call No.

15-4		4D
Map	Block	Parcel

Name On Deed:

Property Address:

Property Acquired From:

Acquired By:	Deed Will	Approximate Date Acquired:	Recorded Yes No	D.B. Pg.	Size: (Dim. or Ac.)
--------------	-----------	----------------------------	-----------------	----------	---------------------

Bounded By:	N.	S.	E.	W.
-------------	----	----	----	----

Date	Grantor (From)	Grantee (To)	D.B.	Pg.	Type	W.D. Cons.
<del>10-4-77</del>	<del>KRAFT Land Services</del>	<del>Terrell, Bob L.</del>	<del>227</del>	<del>211</del>	<del>W.</del>	<del>2730</del>
1/79	TERRELL, BOB L.	KRAFT LAND SERV.	253	611	<del>W.</del>	2970
1/85		STANDIFER H.	489	157	QC	-0-
2/80	KRAFT Land Services	JIRMONS, BETU Jo.	282	450	W	1420

City	G.M.D.	L.D.	L.L.	Dimensions	Acreage				
		15	506		Return	Deed	Plat	Comp.	Used
							40.09 ac.		

Subdivision	Block	Lot	Plat Book	Page
			13	153

Brief Legal Description:

100-100000-100000

4A  
3C

\_\_\_\_\_

\_\_\_\_\_

\_\_\_\_\_

\_\_\_\_\_

\_\_\_\_\_



Property Acquired From:
Acct. No.

Photo	Call No
-------	---------

15N03		13
Map	Block	Parcel

REC  
1/22/03

Date	Grantor (From)	Grantee (To)	D.B.	Pg.	Type	W.D. Cons
7/24/01	GRANT, HOWARD W.	SULLIVAN, SAMUEL L. <sup>Tommy S. &amp;</sup>	5623	424	W/D	250. <sup>00</sup>

City	G.M.D.	L.D.	L.L.	Dimensions	Acreage <u>11.57 AC</u>				
		15	506 507	7.49 AC	Return	Deed	Plat	Comp.	Used
Subdivision					Block	Lot	Plat	Bk.	Page
							13		84
							13		128
Brief Legal Description							15		95



Name On Return:	MAP OLD: 1504	BLOCK	PAR 004	SUB C	15-4		4C
Name On Deed:	NEW: 1503		0130	Call No.	Map	Block	Parcel

Property Address:	Property Acquired From: <i>not 1979 from AD</i>				
Acquired By:	Deed <input type="checkbox"/> Will <input type="checkbox"/>	Approximate Date Acquired:	Recorded Yes <input type="checkbox"/> No <input type="checkbox"/>	D.B. <input type="checkbox"/> Pg. <input type="checkbox"/>	Size: (Dim. or Ac.)
Bounded By:	N.	S.	E.	W.	

Date	Grantor (From)	Grantee (To)	D.B.	Pg.	Type	W.D.Cons.
6-21-77	Kraft Land Services	Grant, Howard W.	221	39	W	2340
9-1-77	"	"	224	505	W.	430
5/79	" " "	" " "	261	58	W	380

City	G.M.D.	L.D.	L.L.	Dimensions	Acreage 10.22 AC.				
		15	506 507		Return	Deed	Plat	Comp.	Used
							<del>845</del>		

Subdivision	Block	Lot	Plat Book	Page
			13	84+

Brief Legal Description: 13 - 128  
15 - 95

10-10-73

10-10-73

10-10-73

10-10-73

10-10-73

10-10-73

qA	0
Dc	-

10-10-73






Name On Return:	MAP	BLOCK	PAR	SUB	15-4	4J	
	OLD: 1504	004	J				
Name On Deed:	NEW: 1503	0140	Call No.		Map	Block	Parcel

Property Address:			Property Acquired From:			
Acquired By:	Deed <input type="checkbox"/> Will <input type="checkbox"/>	Approximate Date Acquired:	Recorded Yes <input type="checkbox"/> No <input type="checkbox"/>	D.B. <input type="checkbox"/> Pg. <input type="checkbox"/>	Size: (Dim. or Ac.)	
Bounded By:	N.	S.	E.	W.		

Date	Grantor (From)	Grantee (To)	D.B.	Pg.	Type	W.D.Cons.
6/79	KRAFT LAND SERVICES	KEENER, ANGELA G.L. &	265	654	W	15 <sup>00</sup>

City	G.M.D.	L.D.	L.L.	Dimensions	Acreage				
					Return	Deed	Plat	Comp.	Used
		15	506	4.76 AC 4.76 AC		5.97			5.97
Subdivision					Block	Lot	Plat Book	Page	

Brief Legal Description:









P. Rec. 3-4-88

Property	MAP	BLOCK	PAR	SUB
Acquired From:	OLD: 1504		004	V
Acct. No.	NEW: 1503		Photo	Call No


15-4		4V
Map	Block	Parcel

Date	Grantor (From)	Grantee (To)	D.B.	Pg.	Type	W.D. Cons
2/87	DEY, Wm. H. & VIRGINIA	DEREK & DAHLGREN, KATHERINE	694	165	W	- 0 -

City	G.M.D.	L.D.	L.L.	Dimensions	Acreage				
		15	503		Return	Deed	Plat	Comp.	Used
			506			1.01			1.01

Subdivision	Block	Lot	Plat Bk.	Page

Brief Legal Description



Name On Return:	MAP	BLOCK	PAR	SUB	15-4		4A
	OLD: 1504		004	A			
Name On Deed:	NEW: 1503		Plat	Call. No.	Map	Block	Parcel

Property Address:	Property Acquired From:				
Acquired By: _____	Deed Will _____	Approximate Date Acquired:	Recorded Yes _____ No _____	D.B. _____ Pg. _____	Size: (Dim. or Ac.)
Bounded By:	N.	S.	E.	W.	

Date	Grantor (From)	Grantee (To)	D.B.	Pg.	Type	W.D. Cons.
9-8-77	KRAFT LAND SERVICES	Johnson, Billy Joe + Jo Nell	225	613	W	1350

City	G.M.D.	L.D.	L.L.	Dimensions	Acreage				
		15.	502 503		Return	Deed	Plat	Comp.	Used
							5.00 AC		5.00 AC
Subdivision					Block	Lot	Plat Book	Page	
							13	135	

Brief Legal Description:

JA  
10C

Name On Return:	MAP BLOCK PAR SUB OLD: 1504	004	T	15-4		47
Name On Deed:	NEW: 1503	0179	Call No	Map	Block	Parcel
Property Address:	Property Acquired From:					
Acquired By:	Deed <input type="checkbox"/> Will <input type="checkbox"/>	Approximate Date Acquired:	Recorded Yes <input type="checkbox"/> No <input type="checkbox"/>	D.B. <input type="checkbox"/> Pg. <input type="checkbox"/>	Size: (Dim. or Ac.)	
Bounded By:	N.	S.	E.	W.		

Date	Grantor (From)	Grantee (To)	D.B.	Pg.	Type	W.D. Cons.
5/81	KRAFT LAND SERVICES	KEENER, Goss L.	305	126	LTD w/d	12 <sup>60</sup>

City	G.M.D.	L.D.	L.L.	Dimensions	Acreage				
		15	563	4.14 AC + <del>5 AC</del>	Return	Deed	Plat	Comp.	Used
						60	60		6
Subdivision					Block	Lot	Plat Book	Page	
							18	185	

Brief Legal Description:









Property Acquired From:
Acct. NO.

Photo	Call No
-------	---------

15-3		18
Map	Block	Parcel

Date	Grantor (From)	Grantee (To)	D.B.	Pg.	Type	W.D. Cons
1/27/98	FREEMAN, JAMES E.	SENACK, JOHN A. <sup>EDITH M.</sup>	2973	195	W/D	50.60

City	G.M.D.	L.D.	L.L.	Dimensions	Acreage <del>4 AC</del>				
					Return	Deed	Plat	Comp.	Used
		15	502	2 AC					
			503						

Subdivision	Block	Lot	Plat Bk.	Page

Brief Legal Description ~~ADJUSTED ACREAGE PER 1998 DEED 2973-195 6/26/98~~



Name On Return:	MAP BLOCK OLD: 1504	PAR SUB 004 K	15-4		PK
Name On Deed:	NEW: 1503	018	Map	Block	Parcel

Property Address:	Property Acquired From:
-------------------	-------------------------

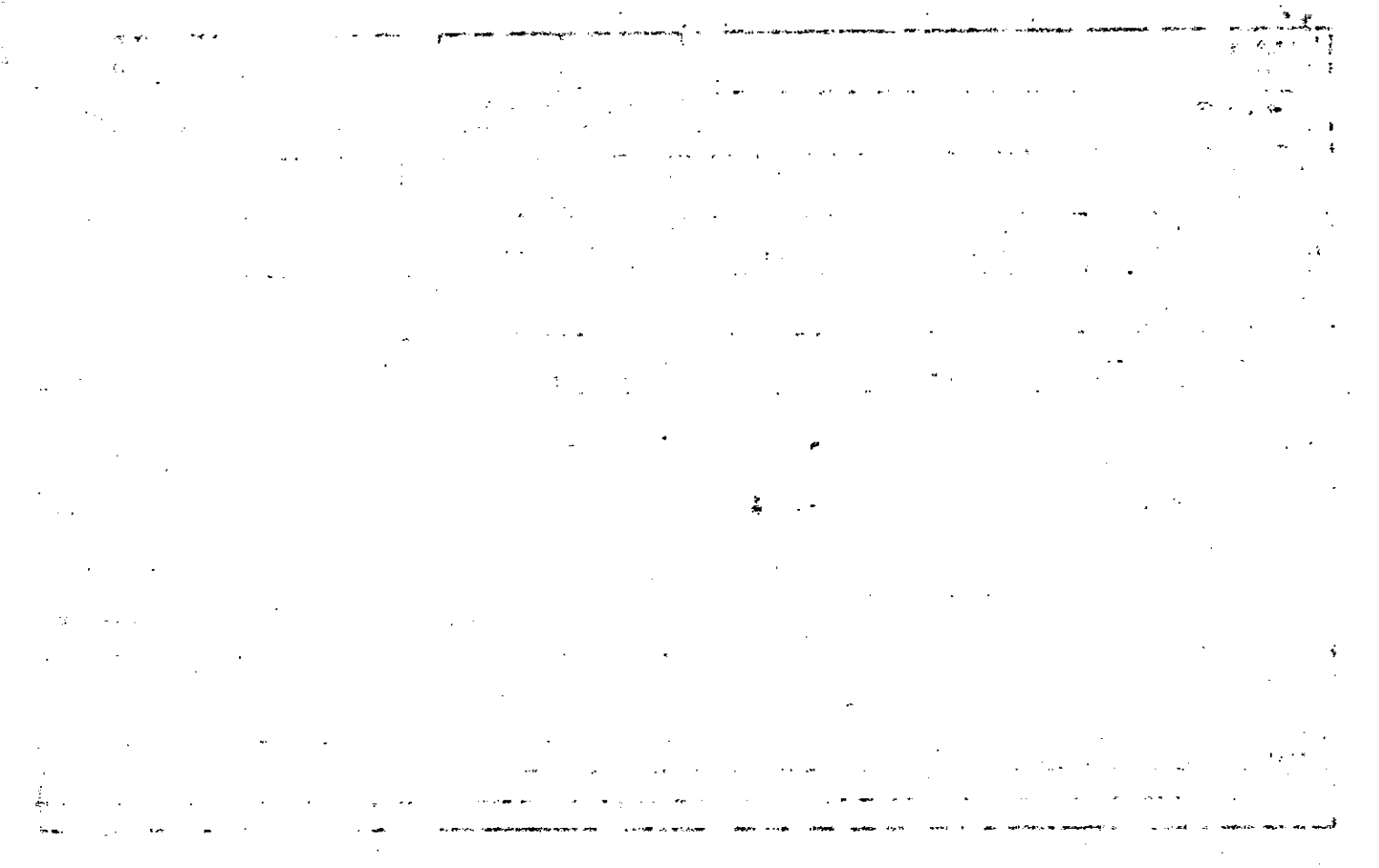
Acquired By:	Deed Will	Approximate Date Acquired:	Recorded Yes No	D.B. Pg.	Size (Dim. or Ac.)
--------------	-----------	----------------------------	-----------------	----------	--------------------

Bounded By:	N.	S.	E.	W.
-------------	----	----	----	----


Date	Grantor (From)	Grantee (To)	D.B.	Pg.	Type	W.D.Cons.
7/80	KRAET LAND SERVICES	BROOKS, W. ELMER	289	245	W <sup>LTD</sup>	10 <sup>3</sup> / <sub>50</sub> <sup>feet</sup>
7/80	BROOKS, W. ELMER	MARCANTEL, JOE N. & SMITH, JOHN T.	289	248	W	10 <sup>50</sup> / <sub>50</sub> "
7/80	MARCANTEL, JOE N. & SMITH, JOHN T.	FREEMAN, JAMES E.	289	250	W	10 <sup>50</sup> / <sub>50</sub> "

City	G.M.D.	L.D.	L.L.	Dimensions	Acreage				
					Return	Deed	Plat	Comp.	Used
		15	502 503			4.76			4.76
Subdivision					Block	Lot	Plat Book	Page	

Brief Legal Description:









Property  
 Acquired From:  
 Acct. No.

Photo      Call No

15N03      19  
 Map      Block      Parcel

REC  
 12/19/02

Date	Grantor (From)	Grantee (To)	D.B.	Pg.	Type	W.D. Cons
		HOUSLEY, BRYAN L.				
4/5/01	HOUSLEY, MARY T. (ESTATE)	" " "	5550	96	EXR'S DEED	<del>0</del>

City	G.M.D.	L.D.	L.L.	Dimensions	Acreage				
		15	43A 503	2.35 Ac 2.55 Ac	Return	Deed	Plat	Comp.	Used

Subdivision	Block	Lot	Plat Bk.	Page

Brief Legal Description



Name On Return:	MAP	BLOCK	PAR.	SUB.	15-4		4H
	OLD: 1504		004	H			
Name On Deed:	NEW: 1503		0190	Cell No.	Map	Block	Parcel


Property Address:			Property Acquired From:				
Acquired By:	Deed <input type="checkbox"/> Will <input type="checkbox"/>	Approximate Date Acquired:	Recorded Yes <input type="checkbox"/> No <input type="checkbox"/>	D.B. <input type="checkbox"/>	Pg. <input type="checkbox"/>	Size: (Dim. or Ac.)	
Bounded By:	N.	S.	E.	W.			

Date	Grantor (From)	Grantee (To)	D.B.	Pg.	Type	W.D. Cons.
4/78	KRAFT LAND SERVICES	HOUSLEY, JAMES H. & MARY T.	237	544	W	-
4/5/01	HOUSLEY, JAMES H.	HOUSLEY, BRYAN L.	5550	93	WD	0

City	G.M.D.	L.D.	L.L.	Dimensions	Acreage 2.45 AC ±				
		15	434 503	*2.55 AC	Return	Deed	Plat	Comp.	Used
Subdivision					Block	Lot	Plat Book	Page	
							14	57	

Brief Legal Description: \*ACREAGE ADJUSTED PER DEED 5550/93 1/6/03

REF 14/19/02








Name On Return:	MAP BLOCK OLD: 1504	PAR. SUB 004 S	15-4		45	
Name On Deed:	NEW: 1503	020 to	Call No.	Map	Block	Parcel
Property Address:	Property Acquired From:					
Acquired By:	Deed Will	Approximate Date Acquired:	Recorded Yes No	D.B. Pg.	Size: (Dim. or Ac.)	
Bounded By:	N.	S.	E.	W.		

Date	Grantor (From)	Grantee (To)	D.B.	Pg.	Type	W.D. Cons.
7/81	KRAET LAND SERVICES	MULLINS, J. C.	308	484	LTD. WD	10 <sup>th</sup>
8/26/97	Mullins, J. C. & Martha Ruth	Mullins, J. C. & Martha Ruth	2817	20	WD	-0-

City	G.M.D.	L.D.	L.L.	Dimensions	Acreage 3.83 Ac				
		15	503		Return	Deed	Plat	Comp.	Used
Subdivision				Block	Lot	Plat Book	Page		
						19	50		

Brief Legal Description:





MAP BLOCK PAR SUB

OLD: 1504

004

X

Property

Acquired From: 15-4-4S

NEW: 1503

Ph021

Call No

15-4

4X

Map


Block

Parcel

Date	Grantor (From)	Grantee (To)	D.B.	Pg.	Type	W.D.Cons
2/90	MULLINS, J.C.	MULLINS, <sup>PEGGY S.</sup> TIMOTHY A.	853	242	W	-0-

City	G.M.D.	L.D.	L.L.	Dimensions	Acreage				
					Return	Deed	Plat	Comp.	Used
		15	503			1.04			
Subdivision					Block	Lot	Plat Bk.	Page	
							38	148	

Brief Legal Description



Property	MAP	BLOCK	PAR.	SUB
Acquired From:	OLD: 1504		006	D
Acct. No.	NEW: 1503		022	Call No


15-4		6D
Map	Block	Parcel

Date	Grantor (From)	Grantee (To)	D.B.	Pg.	Type	W.D. Cons
8-29-91	of Cherokee First Community Bank	Skipper, J.W.	1049	185	WD	94 <sup>00</sup>
3/9/99		BLAND, TIMOTHY K.	3541	315	WD	116 <sup>00</sup>
2/25/04	BLAND, TIMOTHY K.	BLAND, TIMOTHY KEITH	1808	211	QC	-0-

City	G.M.D.	L.D.	L.L.	Dimensions	Acreage				
		15	503		Return	Deed	Plat	Comp.	Used

Subdivision	Block	Lot	Plat Bk.	Page
Windy Hill Est.		8	33	141

Brief Legal Description  
 AKA Strickland's Windy Hill Estates



Property Acquired From:
Acct. No.

Photo	Call No
-------	---------

15-4		60
Map	Block	Parcel

Date	Grantor (From)	Grantee (To)	D.B.	Pg.	Type	W.D. Cons
8/83	STRICKLAND, W. J.	ALEXANDER, STEVE J.	364	522	W	7 <sup>50</sup>
8-87	Alexander, Steve J.	Gunter, Robert G.	651	110	Ind	12.50
3/89	GOLDEN, TARA L.	PLAZA MORTGAGE & FINANCE CORP.	782	22	DUP	25.00
5/90	PLAZA MORTGAGE & FINANCE CORP.	FENNELL, MICHAEL J.	873	238	W	25.00
3-5-91	Fennell Michael J.	of Cherokee First Community Bank	960	148	DUP	84 <sup>60</sup>
City		G.M.D.	L.D.	L.L.	Dimensions	Acreage
			15	50	3	
Subdivision		Block	Lot	Plat Bk.	Page	
Windy Hill Est			P	33	141	
Brief Legal Description						
Also known as Strickland's Windy Hill Estates						



Name On Return:	MAP --- BLOCK --- PAR --- SUB --- OLD: 1504	006	A	15-4		6A
Name On Deed:	NEW: 1503	pt 023	Cont M.	Map	Block	Parcel

Property Address:	Property Acquired From:				
Acquired By:	Deed Will ___	Approximate Date Acquired:	Recorded Yes ___ No ___	D.B. ___ Pg. ___	Size: (Dim. or Ac.)
Bounded By:	N.	S.	E.	W.	

Date	Grantor (From)	Grantee (To)	D.B.	Pg.	Type	W.D. Cons.
9-22	STRICKLAND, W. J.	W.M. EUGENE BARCKETT, LAUREN P.	338	749	W	5 <sup>80</sup>
9-87	" "	" "	662	113	O.C.	-0-

City	G.M.D.	L.D.	L.L.	Dimensions	Acreage				
					Return	Deed	Plat	Comp.	Used
		15	503			1.07			1.07
Subdivision					Block	Lot	Plat Book	Page	

Brief Legal Description:





Name On Return:	MAP -- BLOCK	PAR -- SUB
OLD: 1504		006 B
Name On Deed:	NEW: 1503	024 No. Plat No

15-4		6B
Map	Block	Parcel

Property Address:	Property Acquired From:
-------------------	-------------------------

Acquired By:	Deed Will	Approximate Date Acquired:	Recorded Yes No	D.B. Pg.	Size: (Dim. or Ac.)
--------------	-----------	----------------------------	-----------------	----------	---------------------

Bounded By:	N.	S.	E.	W.
-------------	----	----	----	----

Date	Grantor (From)	Grantee (To)	D.B.	Pg.	Type	W.D. Cons.
9/82	STRICKLAND, W. J.	PARR, THOMAS M. & SYBIL N.	328	753	W	5.00
9-87	" "	" "	662	111	OC	-0-


1/20/93	PARR, SYBIL N. & THOMAS M.	BRACKETT, LORI & WILLIAM	1728	74	W/D	1.00
---------	----------------------------	--------------------------	------	----	-----	------

City	G.M.D.	L.D.	L.L.	Dimensions	Acreage					
					Return	Deed	Plat	Comp.	Used	
						1.1				1.1

Subdivision	Block	Lot	Plat Book	Page
STRICKLAND'S WINDY HILL ESTATES		10		

Brief Legal Description:

REC-2-1-94



Property Acquired From:
Acct. No.

Photo	Call No
-------	---------

15N03		25
Map	Block	Parcel

Date	Grantor (From)	Grantee (To)	D.B.	Pg.	Type	W.D.Cons
12/7/99	PARKER, PATRICK	CHRISTINA J. DENNEY, CHRISTOPHER L.	3959	219	W/D	176. <sup>00</sup>

City	G.M.D.	L.D.	L.L.	Dimensions	Acreage 1.07 AC. ±				
		15	503		Return	Deed	Plat	Comp.	Used

Subdivision	Block	Lot	Plat Bk.	Page

Brief Legal Description



Property Acquired From:	MAP: 1504	BLOCK: 006	PAR: C	15-4		6C
Acct. No.:	NEW: 1503	Phone: 025	Call No:	Map	Block	Parcel

Date	Grantor (From)	Grantee (To)	D.B.	Pg.	Type	W.D.	Cons			
5/83	STRICKLAND, W. J.	MILLSAP, RICHARD L.	354	288	W	7	<sup>00</sup> -			
8/83	MILLSAP, RICHARD L.	MILLSAP, SUE RICHARD J. &	367	114	W	-	0-			
1985	Millsaps, Richard L.	Millsaps, Carol Sue	647 453	656 586	W QCD	-	0-			
7-87	Millsaps, Carol Sue	Homestead Const. LTD	647	667	W	12	<sup>00</sup> -			
4/88	HOMESTEAD CONST. LTD	FRANK GUERRIERI, KATHY	1459 714	146 292	ReRec W	109	<sup>00</sup> -			
10/24/90	GUERRIERI, KATHY FRANK	PARKER, PATRICK	2546	50	W/P	175	<sup>60</sup> -			
	City	G.M.D.	L.D.	L.L.	Dimensions	Acreage				
			15	503		Return	Deed	Plat	Comp.	Used
									1.07	1.075
Subdivision						Block	Lot	Plat Bk.	Page	
Brief Legal Description										



Name On Return:	MAP BLOCK PAR. SUB OLD: 1504 006
Name On Deed:	NEW: 1503 026 No

15-4		6
Map	Block	Parcel

Property Address:	Property Acquired From: /
-------------------	---------------------------

Acquired By:	Deed Will	Approximate Date Acquired:	Recorded Yes No	D.B. Pg.	Size: (Dim. or Ac.)
--------------	-----------	----------------------------	-----------------	----------	---------------------


Bounded By:	N.	S.	E.	W.
-------------	----	----	----	----

Date	Grantor (From)	Grantee (To)	D.B.	Pg.	Type	W.D.Cons.
7/82	KRAFT LAND SERVICES	STRICKLAND, W. J.	325	436	LTD W/D	-
2/84	STRICKLAND, W. J.	PRESCOTT, WALTER K. <sup>PAM</sup>	382	481	W	21.00
4/90	PRESCOTT, WALTER K. <sup>PAM</sup>	PRESCOTT, WALTER K. <sup>PAMELA M.</sup>	393	301	Corrective	-

City	G.M.D.	L.D.	L.L.	Dimensions	1.95 AC ± Acreage	883	626	44
		15	434		Return	Deed	Plat	Comp. Used
			503				11.0	#

Subdivision	Block	Lot	Plat Book	Page
			20	147

Brief Legal Description:





Property Acquired From:
Acct. No.

Photo	Call No
-------	---------


15N03		26A
Map	Block	Parcel

Date	Grantor (From)	Grantee (To)	D.B.	Pg.	Type	W.D.Cons
6/24/03	HOLLAND, JAMES	HOLLAND, BARBARA NELSON	6273	100	USD	-0-
5/1/06	HOLLAND, BARBARA NELSON	BARBARA NELSON HOLLAND, JAMES	8763	138	USD	-0-

City	G.M.D.	L.D.	L.L.	Dimensions	Acreage 3.81 AC				
		15	434 503		Return	Deed	Plat	Comp.	Used

Subdivision	Block	Lot	Plat	Bk.	Page

Brief Legal Description



Property 15-4-6  
 Acquired From:  
 Acct. No.

MAP BLOCK PAR SUB  
 OLD: 1504  
 NEW: 1503

006 F  
 P026: All No

15-4  
 Map Block Parcel  
 6F

Date	Grantor (From)	Grantee (To)	D.B.	Pg.	Type	W.D. Cons
5/27/93	PRESCOTT, WALTER K. <i>PAMELA M. &amp;</i>	STUBER, TERRY L. <i>RITA R.</i>	1493	213	W/D	162. <sup>00</sup>
6/25/99	STUBER, TERRY L. <i>RITA R.</i>	BAMPTON, JAMES W.	3784	112	W/D	235. <sup>00</sup>
5/17/01	BAMPTON, JAMES W.	BAMPTON, JAMES W. II	4700	303	Q/C	0
4/1/03	BAMPTON, JAMES II	FAIRBANKS CAPITAL CORP	6273	91	FORE-CLOSURE DEED	217. <sup>30</sup>
6/24/03	FAIRBANKS CAPITAL CORP.	CSEB MBS SERIES 2002-9	6273	94	LTD W/D	-0-
6/24/03	CSEB MBS SERIES 2002-9	HOLLAND, JAMES	6273	98	LTD W/D	290. <sup>00</sup>
City		G.M.D.	L.D.	L.L.	Dimensions	Acreage
			15	434		
				503		
Subdivision			Block	Lot	Plat Bk.	Page
Brief Legal Description						

Return Deed Plat Comp. Used  
 3.81 H.P.

THE  
MOUNTAIN  
VIEW  
SCHOOL  
DISTRICT  
OF  
SANTA FE COUNTY  
NEW MEXICO  
OFFICE OF THE  
SUPERVISOR  
SANTA FE, N. M.

Name On Return:	MAP OLD: 1504	BLOCK	PAR 004	SUB L	15-4		4L
Name On Deed:	NEW: 1503	027	Call		Map	Block	Parcel

Property Address: *8/1503*

Property Acquired From: *W. B. D. Neece*

Acquired By: *Deleted* Deed  Will  Approximate Date Acquired: *15-4* Recorded Yes  No  P.B. Pg. *289* Size: *10m. or Acre*


Bounded By: *N.*

Date	Grantor (From)	Grantee (To)	D.B.	Pg.	Type	W.D.	Cons.
7/80	KRAFT LAND SERVICES	BROOKS, W. ELMER	289	245	W	10	50
7/80	BROOKS, W. ELMER	MARCANTEL, JOE N. & SMITH, JOHN T.	289	248	W	10	50
7/80	MARCANTEL, JOE N. & SMITH, JOHN T.	FREEMAN, JAMES E.	289	250	W	10	50

City	G.M.D.	L.D.	L.L.	Dimensions	Return	Deed	Plat	Comp.	Used
		15	434			.11			.11

Subdivision	Block	Lot	Plat Book	Page

Brief Legal Description:



Property	MAP	BLOCK	PAR	SUB			
Acquired From:	OLD: 1504		005			15-4	
Acct. No.	NEW: 1503		Photo 028	Call No		Map	Block
							Parcel 5

Date	Grantor (From)	Grantee (To)	D.B.	Pg.	Type	W.D. Cons
9-26-86	FREEMAN, JANICE	HAMILTON, H.M. JR.	570	330	WD	502. <sup>00</sup>
8/91	HAMILTON, H.M. JR.	JAMES E. FREEMAN, JANICE	1035	224	DUP	380. <sup>00</sup>

City	G.M.D.	L.D.	L.L.	Dimensions	Acreage <u>45.47 AC.</u>				
		15	434 502	<del>2 AC ±</del> <del>4 to 9 AC ±</del>	Return	Deed	Plat	Comp.	Used
						22-32			
	Subdivision		503	1 AC ±	Block	Lot	Plat	Bk.	Page

Brief Legal Description 8/23/93 Parcel 4L, 4M, E 15-3-19F  
Combined per request of B.O.A. office





Name On Return:

Photo	Call No.
-------	----------

15-4		5
Map	Block	Parcel

Name On Deed:


Property Address:

Property Acquired From:

Acquired By: Deed Will Approximate Date Acquired: Recorded Yes No D.B. Pg. Size: (Dim. or Ac.)

Bounded By: N. S. E. W.

Date	Grantor (From)	Grantee (To)	D.B.	Pg.	Type	W.D. Cons.	
12-13-11	Tatum, Billy	Bostwick, Charles L.	146 119	232 159	W/D	21.00	
76	Bostwick, Charles	Calhoun, John H. Jr.	202	781	W	-	
5-24-77	Calhoun, John H. Jr.	Freeman, Janice	219	657	W	1450	
City		G.M.D.	L.D.	L.L.	Dimensions	Acreage 20 32A	
			15	434			
Subdivision			502 9 503	Block	Lot	Plat Book	Page
Brief Legal Description: TRACT S/5 WOMEN RD							
LD15 LL434-502-503							



MAP BLOCK PAR SUB

Property Acquired From:	OLD: 1504
Acct. No.	NEW: 1503

005	A
1028	111 No

15-4		5A
Map	Block	Parcel

Date	Grantor (From)	Grantee (To)	D.B.	Pg.	Type	W.D. Cons
2-87	Bearden, Brian	Bearden, Linda	622	345	W	-0-

City	G.M.D.	L.D.	L.L.	Dimensions	Acreage				
		15	434		Return	Deed	Plat	Comp.	Used
						.5			.50
Subdivision					Block	Lot	Plat Bk.	Page	

Brief Legal Description



Name On Return:

Photo	Call No.

15-4		5A
Map	Block	Parcel

Name On Deed:

Property Address:


Property Acquired From:

Acquired By:	Deed Will	Approximate Date Acquired:	Recorded Yes No	D.B. Pg.	Size: (Dim. or Ac.)
--------------	-----------	----------------------------	-----------------	----------	---------------------

Bounded By:	N.	S.	E.	W.
-------------	----	----	----	----

Date	Grantor (From)	Grantee (To)	D.B.	Pg.	Type	W.D. Cons.
5/55	HILLHOUSE, H. R.	CLYDE K. JR. MILES, NELLIE N.	33	458	W	5 50
3/78	MILES, CLYDE & NELLIE	MILES, CLYDE K. JR.	235	934	W	-0-
7-86	Miles, Clyde K. JR.	Bearden, Brian & Linda	620	654	W	2 00
	City	G.M.D.	L.D.	L.L.	Dimensions	Acreage
			15	434		
		Return	Deed	Plat	Comp.	Used
			.5			.5
	Subdivision	Block	Lot	Plat Book	Page	
Brief Legal Description:						

Rec  
42737



Property	MAP	BLOCK	PAR	SUB
Acquired From: 154-5	OLD: 1504		005	B
Acct. No.	NEW: 1503		028	Call No

15-4		5B
Map	Block	Parcel

Date	Grantor (From)	Grantee (To)	D.B.	Pg.	Type	W.D. Cons
8/91	FREEMAN, JAMES E. & WATTS, JANICE F. &	JO ANNE & KNIERIEM, RICHARD K.	1037	265	W	320. <sup>00</sup>
9/27/00	JO ANNE & KNIERIEM, RICHARD K. &	RICHARD K. KNIERIEM LIVING TRUST	4884	157	WD	-0-
2/20/03	RICHARD K. KNIERIEM LIVING TRUST	JO ANNE & KNIERIEM, RICHARD K. &	5900	447	WD	-0-
9/22/06	JO ANNE & KNIERIEM, RICHARD K. &	ELLIOTT, BENJAMIN	9261	73	WD	1665. <sup>00</sup>
10/2/07	ELLIOTT, BENJAMIN	LA SALLE BANK	10020	248	FORE- CLOSURE DEED	517. <sup>50</sup>

City	G.M.D.	L.D.	L.L.	Dimensions	Acreage					
					Return	Deed	Plat	Comp.	Used	
		15	502					5 ±	5 ±	M.P.
			503							
Subdivision					Block	Lot	Plat	Bk.	Page	
Brief Legal Description										





Property Acquired From:
Asst. No. <u>28</u>

Photo	Call No
-------	---------

<u>15-3</u>		<u>28C</u>
Map	Block	Parcel

Date	Grantor (From)	Grantee (To)	D.B.	Pg.	Type	W.D. Cons				
9/1/95	FREEMAN, JAMES E. & WATTS, JANICE FREEMAN	JO ANNE & KNIERIEM, RICHARD K.	2222	265	W/D	122 <sup>00</sup>				
9/27/01	JO ANNE & KNIERIEM, RICHARD K. T	RICHARD K. KNIERIEM LIVING TRUST	4884	155	WD	-0				
9/29/06	THE RICHARD K. KNIERIEM LIVING TRUST	ELLIOTT, BENJAMIN	9261	76	WD	2 PARCELS 1,100. <sup>00</sup>				
12/16/06	HOUSLEY, BRYAN L.	" "	9283	204	WSD	FOR 20 AC 15. <sup>00</sup>				
8/7/07	ELLIOTT, BENJAMIN	JO ANNE & KNIERIEM, RICHARD K. &	9807	57	DUP	2 PARCELS 974. <sup>10</sup>				
City		G.M.D.	L.D.	L.L.	Dimensions	Acreage <u>10.14 AC</u>				
						Return	Deed	Plat	Comp.	Used
			<u>15</u>	<u>502</u>	<u>9.94 AC</u>				<u>9.94</u>	<u>9.94</u>
Subdivision						Block	Lot	Plat	BK.	Page
Brief Legal Description										



Property Acquired From:
Acct. No. 28

Photo	Call No
-------	---------

15-3		28D
Map	Block	Parcel

Date	Grantor (From)	Grantee (To)	D.B.	Pg.	Type	W.D. Cons
5/20/97	FREEMAN, JAMES E.	WATTS, JANICE FREEMAN; FREEMAN, JAMES E.	2731e	2	W/D	--
5/30/97	WATTS, JANICE FREEMAN; FREEMAN, JAMES E.	CARTER, BOBBY SIMPSON, MAX d/b/a C'S DEVELOPERS	2731e	4	W/D	380. <sup>00</sup>
<p>Deleted For FALCONS POINTE</p>						
City		G.M.D.	L.D.	L.L.	Dimensions	Acreage
Vad			15	430 435		Return Deed Plat Comp. Used
Subdivision		Block		Lot	Plat BK.	Page
Brief Legal Description						

31  
68

Property Acquired From: 28
Acct. No.

Photo	Call No
-------	---------

15N03		28E
Map	Block	Parcel

Date	Grantor (From)	Grantee (To)	D.B.	Pg.	Type	W.D. Cons
11/15/98	WATTS, JANICE FREEMAN	JO ANNE KNIERIEM, RICHARD K. &	3441	79	WD	50.00
9/27/01	JO ANNE KNIERIEM, RICHARD K. &	RICHARD K. KNIERIEM LIVING TRUST	4884	153	WD	0-
9/22/06	THE RICHARD K. KNIERIEM LIVING TRUST	ELLIOTT, BENJAMIN	9261	76	WD	2 PARCELS 1.100.00
8/7/07	ELLIOTT, BENJAMIN	JO ANNE KNIERIEM, RICHARD K. &	9807	57	DUP	2 PARCELS 974.10

City	G.M.D.	L.D.	L.L.	Dimensions	Acreage				
		15	434 503	5 AC ±	Return	Deed	Plat	Comp.	Used
								75	75
Subdivision				Block	Lot	Plat	Bk.	Page	
2.98 AC ±									

Brief Legal Description \* THIS DEED ALSO SEEMS TO COVER 28A



Property Acquired From: **28**  
 Acct. No.

Photo Call No


**15N03** **28F**  
 Map Block Parcel

Date	Grantor (From)	Grantee (To)	D.B.	Pg.	Type	W.D. Cons
1/14/05	FREEMAN, JAMES E. & WATTS, JANICE FREEMAN	KORACH, DAN	765D	377	LSD	80.00

City	G.M.D.	L.D.	L.L.	Dimensions	Acreage				
		15	502 503		Return	Deed	Plat	Comp.	Used
						2.99			2.99

Subdivision	Block	Lot	Plat Bk.	Page

Brief Legal Description













Property  
Acquired From:  
Acct. No.

MAP	BLOCK	PAR	SUB
OLD: 1504		006	E
NEW: 1503		F029	Call No


15-4		6E
Map	Block	Parcel

Date	Grantor (From)	Grantee (To)	D.B.	Pg.	Type	W.D. Cons
6/87	STRICKLAND, W. J.	HALES, DON W.	408	496	W	5 <sup>00</sup>
2-87	Hales, Don W.	Hales, Quillon & Nora	632	40	W	2 <sup>00</sup>
7/28/00	HALES, QUILLON & NORA	MYRAB. TIEDEMANN, ROBERT W. &	4238	172	WD	22 <sup>00</sup>

City	G.M.D.	L.D.	L.L.	Dimensions	Acreage				
		15	434		Return	Deed	Plat	Comp.	Used
									1+

Subdivision	Block	Lot	Plat Bk.	Page

Brief Legal Description




Name On Return:	MAP--BLOCK	PAR--SUB	15-4		4N
	OLD: 1504	004			
Name On Deed:	NEW: 1503	029	CA		
			Map	Block	Parcel

Property Address:	Property Acquired From:
-------------------	-------------------------

Acquired By:	Deed Will	Approximate Date Acquired:	Recorded Yes No	D.B. Pg.	Size (Dim. or Ac.)
--------------	-----------	----------------------------	-----------------	----------	--------------------

Bounded By:	N.	S.	E.	W.
-------------	----	----	----	----

Date	Grantor (From)	Grantee (To)	D.B.	Pg.	Type	W.D.Cons.
10/96	KRAFT LAND SERVICES	EUGENE P. ROIG, IRIS C.	294	261	LTD W	11 <sup>30</sup>
2/10/97	IRIS C. ROIG, EUGENE P.	MURA B. TIEDEMANN, ROBERT	2623	135	W/D	69.50
11/24/02	MURA B. TIEDEMANN, ROBERT	MURA B. TIEDEMANN, ROBERT W.	5884	483	DC	-0-
	City	G.M.D.	L.D.	L.L.	Dimensions	*5.2 AC. Acreage
			15	434		Return Deed Plat Comp Used
						8
	Subdivision	Block	Lot	Plat Book	Page	
				53	35	
Brief Legal Description: *ADJUSTED ACREAGE PER 1997 DEED 2623-135 2/5/97						





Name On Return:	MAP BLOCK PAR SUB OLD: 1504 004 M	15-4	4 M
Name On Deed:	NEW: 1503 030	Map	Block Parcel

Property Address: *8/15/75* Property Acquired From:

Acquired By: Deed Will: Approximate Date Acquired: Recorded Yes No: D.B. Pg. Size: (Dim. or Ac.)


Bounded By: N. E. W. *Deleted & Combed Parcel 5 request*

Date	Grantor (From)	Grantee (To)	D.B.	Pg.	Type	W. Cons.
7/80	KRAFT LAND SERVICES	BROOKS, W. ELMER	289	245	W	10 <sup>50</sup>
7/80	BROOKS, W. ELMER	MARCANTEL, JOE N. & SMITH, JOHN T.	289	248	W	10 <sup>50</sup>
7/80	MARCANTEL, JOE N. & SMITH, JOHN T.	FREEMAN, JAMES E.	289	250	W	10 <sup>50</sup>

City	G.M.D.	L.D.	L.L.	Dimensions	Acreage				
		15	434		Return	Deed	Plat	Comp.	Used
						.12			.12

Subdivision	Block	Lot	Plat Book	Page

Brief Legal Description:



Name On Return:	MAP OLD: 1504	BLOCK	PAR 003	SUB A	15-4		3A
Name On Deed:	NEW: 1503		P031	Cell No	Map	Block	Parcel

Property Address:	Property Acquired From:				
Acquired By:	Deed Will: <input type="checkbox"/> <input type="checkbox"/>	Approximate Date Acquired:	Recorded Yes <input type="checkbox"/> No <input type="checkbox"/>	D.B. Pg.	Size: (Dim. or Ac.)
Bounded By:	N.	S.	E.	W.	

Date	Grantor (From)	Grantee (To)	D.B.	Pg.	Type	W.D.Cons.
5/82	HARTMAN, HUBERT	ROBERT L. & TUCK, BRENDA G.	1243	147	CORR	6 <sup>00</sup>
9/95	EMER See ROBERT L. & TUCK, BRENDA G.	3B Connected 12/27/94	321	685	W	
9/95	TUCK, BRENDA G.	TUCK, TRACY NICOLE	1602	71	WD	
9/93	EMER See 3B	WINGFIELD, JERRY DEWAYNE Connected 12/27/94	1602	72	W	32
9/93	TUCK, TRACY NICOLE	TUCK, ROBERT L.	1602	72	W	32

City	G.M.D.	L.D.	L.L.	Dimensions	Acreage				
		15	434		Return	Deed	Plat	Comp	Used
						2.00			2

Subdivision	Block	Lot	Plat Book	Page
			45	101

Brief Legal Description:

out  
panel

45/101

Property Acquired From:	MAP BLOCK PAR SUB OLD: 1504 003 B
Acct. No.	NEW: 1503 photo 032 Call No

15-4		3B
Map	Block	Parcel

Date	Grantor (From)	Grantee (To)	D.B.	Pg.	Type	W.D.Cons
?/83	HARTMAN, HUBERT	ROBERT L. TUCK, BRENDA G.	1032 363	173 324	CORR W	1 50
9-12-86	Tuck, Robert L. & Brenda G.	Tuck, Bobby Ray	566	75	WN	10.00
2/89	TUCK, BOBBY RAY	BRENDA G. & TUCK, ROBERT L.	796	149	W	2.00
6/91	TUCK, BRENDA G. & ROBERT L.	See TUCK TRACY NICOLE	1602	71	W	-0-
9/93	TUCK, TRACY NICOLE	WINGFIELD, JERRY DEWAYNE & TUCK, ROBERT L.	1602	72	W	22.00

City	G.M.D.	L.D.	L.L.	Dimensions	Acreage				
		15	434		Return	Deed	Plat	Comp.	Used
						.50			.5

Subdivision	Block	Lot	Plat Bk.	Page
		out tract	45	101

Brief Legal Description: Parcel 3A was originally N.C. by 1602/72 in error corrected 12/27/94

109 2/10  
2/10 105


Property Acquired From:	MAP: 15-4	BLOCK: 1	PAR: 3	SUB: 1C	15-4		3C
Acct. No.:	NEW: 1503		Photo: 033	Call No:	Map	Block	Parcel

Date	Grantor (From)	Grantee (To)	D.B.	Pg.	Type	W.D. Cons
7/83	HUBERT HARTMAN, GRACE E.	ARMSTRONG, WAYNE	348	536	W	4 <sup>50</sup>
1/16/92	ARMSTRONG, WAYNE	BENNETT, LISA	1126	666	W	13.50
4/18/94	Bennett, LISA	Armstrong, WAYNE	1801	173	W.D.	14 <sup>00</sup>
8/22/02	ARMSTRONG, WAYNE	OWENS, LINDA S.	5513	84	WD	0

City	G.M.D.	L.D.	L.L.	Dimensions	Acreage 1.12				
		15	434		Return	Deed	Plat	Comp.	Used
								1.5	1.5+

Subdivision	Block	Lot	Plat Bk.	Page

Brief Legal Description





Property Acquired From:
Acct. No.

Photo	Call No
-------	---------

15N03		34
Map	Block	Parcel

Date	Grantor (From)	Grantee (To)	D.B.	Pg.	Type	W.D. Cons
9/2/03	ESTATE HARTMAN, HUBERT	HARTMAN, GRACE ERA	6502	176	EX'S DOA	-0-
9/2/03	ESTATE HARTMAN, GRACE	ZOMPPELLI, NANCY E FRUITT, VIRGINIA E	6889	92	EX'S DEED	-0-
2/18/04	ZOMPPELLI, NANCY E FRUITT, VIRGINIA E	MARCIA A. ROBERSON, ANTHONY S E	6889	94	WD	200.00

City	G.M.D.	L.D.	L.L.	Dimensions	Acreage				
					Return	Deed	Plat	Comp.	Used
		15	434	<del>X-8.01 AC</del>					
			435	9.24 AC E					
Subdivision				Block	Lot	Plat	Bk.	Page	
							8	90	
Brief Legal Description								77	88
6889-92 E PLAT 77/88 @ 4/29/04 ** PARCEL 34C COMBINED PER OWNER E TAX									
ASSESSORS' REQUEST 3/15/05									



LL 434 47

Name On Return: RT 4

MAP BLOCK \* PAR SUB  
 OLD: 15-4 3

<u>15.4</u>		<u>3</u>
Map	Block	Parcel

Name On Deed: ~~TATEMAN~~

NEW: 1503 034

Property Address: ON WOOTEN RD. Acquired From:

Acquired By: Deed Will Approximate Date Acquired: Recorded Yes No D.B. Pg. Size (Dim. or Ac.)

Bounded By: N. S. E. W.

Date	Grantor (From)	Grantee (To)	D.B.	Pg.	Type	W.D.Cons.
<del>8/14/62</del>	<del>ANDERSON, Buford</del>		<del>66</del>	<del>399</del>	<del>W/D</del>	


12-14-71	TATUM, Billy	WILKS, RAYMOND & MURIEL C.	119	116	W/D	25.00 <sup>00</sup> <del>12.00</del>
----------	--------------	----------------------------	-----	-----	-----	--------------------------------------

8/1/73	WILKS, RAYMOND & MURIEL C.	HARTMAN, HUBERT	146	426	W/D	31.20
--------	----------------------------	-----------------	-----	-----	-----	-------

City	G.M.D.	L.D.	L.L.	Dimensions	Acreage				
	1274	15	430 502 503	9.24 ±	Return	Deed	Plat	Comp.	Used
						<u>34</u>			<u>34</u>

Subdivision	Block	Lot	Plat Book	Page
6/4/78 Parcel 46 was combined with this parcel per request. deed 232/718				

Brief Legal Description: 34 Ac LL 434, 502, 503  
LD 15




Property Acquired From:
Acct. No. 34

Photo	Call No
-------	---------

15-3		34A
Map	Block	Parcel

KEY  
2/25/07

Date	Grantor (From)	Grantee (To)	D.B.	Pg.	Type	W.D. Cons					
3/7/94	HARTMAN, HUBERT	HARTMAN, NANCY	1752	304	W/D	-0-					
3/7/94	HARTMAN, NANCY	JOHNNY MICHAEL ZOMPPELLI, NANCY Jo	21232	146	W/D	-0-					
12/23/03	ZOMPPELLI, NANCY Jo H.	MANDY M. HARTMAN, NANCY Jo	16801	379	QC	-0-					
4/22/04	HARTMAN, MANDY M.	HARTMAN, NANCY Jo	7129	85	QC	-0-					
8/17/04	HARTMAN, NANCY Jo	ROBERSON, JAROLEE KAY	7318	234	WD	125. <sup>00</sup>					
3/11/05	ROBERSON, JAROLEE KAY	THE JAROLEE KAY ROBERSON TRUST	7766	420	QC	-0-					
City		G.M.D.	L.D.	L.L.	Dimensions		Acreage				
			15	434			Return	Deed	Plat	Comp.	Used
								1 <sup>±</sup>			1 <sup>±</sup>
Subdivision							Block	Lot	Plat	Bk.	Page
									46		77
Brief Legal Description											



Property Acquired From:
Acct. No. 34

Photo	Call No
-------	---------

15-3		34B
Map	Block	Parcel

Date	Grantor (From)	Grantee (To)	D.B.	Pg.	Type	W.D. Cons
?/?/94	HARTMAN HUBERT	PRUITT, Jimmy RAY	1752	306	W/D	-0-
1/12/04	VIRGINIA JOANN PRUITT, Jimmy RAY &	PRUITT, VIRGINIA JOANN	6816	168	QC	-0-
4/19/04	JIMMY RAY ESTATE PRUITT, VIRGINIA JOANN	ROBERSON, ANITA S	7030	455	EXIS DEED	125.00

City	G.M.D.	L.D.	L.L.	Dimensions	Acreage				
		15	434		Return	Deed	Plat	Comp.	Used
						1AC			1 ±
Subdivision					Block	Lot	Plat Bk.	Page	
							46	77	
Brief Legal Description									





Property Acquired From: 34  
 Acct. No.


Photo Call No

15N03  
 Map Block Parcel  
 34C

Date	Grantor (From)	Grantee (To)	D.B.	Pg.	Type	W.D. Cons
9/2/03	ESTATE HARTMAN GRACE	ZOMPPELLI, NANCY FRUITT, VIRGINIA	6889	90	EXIS DEED	-0-
2/18/04	ZOMPPELLI, NANCY FRUITT, VIRGINIA	HARTMAN NANCY JO	6889	91	QC	-0-
4/19/04	HARTMAN, NANCY JO	MARCIA A. ROBERSON, ANTHONY S.	7044	60	WD	115. <sup>00</sup>

City	G.M.D.	E.D.	L.L.	Dimensions	Acreage				
					Return	Deed	Plat	Comp.	Used
		15	434			2.00	2.00		2
Subdivision					Block	Lot	Plat Bk.	Page	
							63	27	
Brief Legal Description									

DELETE & COME IN  
 PER OWNER REQUEST  
 3/15/06  
 ASSESSOR



Property	MAP	BLOCK	PAR	SUB			
Acquired From:	OLD: 1504		003	D		15-4	3D
Acct. No.	NEW: 1503		Ph 035	Call No		Map	Block
							Parcel

Date	Grantor (From)	Grantee (To)	D.B.	Pg.	Type	W.D. Cons
5/88	HARTMAN, HUBERT H.	HUFF, KEVIN H. & TINA L.	711	690	W	5 <sup>00</sup>
7/28/93	HUFF, KEVIN H. & TINA L.	GIBBINS, BENNIE E. & PATRICIA M.	1545	299	WD	47.20
9/25/98	Gibbins, Bennie E. & Patricia M.	Barnett, Karen L. & Yancey, Matthew W.	3306	328	W/D	67.00
9/5/03	BARNETT, KAREN L.	YANCEY, MATTHEW W.	6519	91	DC	-0-

City	G.M.D.	L.D.	L.L.	Dimensions	Acreage .5				
		15	434		Return	Deed	Plat	Comp.	Used
								1	+
Subdivision					Block	Lot	Plat Bk.	Page	
								35	87
Brief Legal Description									



Property Acquired From: **15-4-46**  
 Acct. No. **NEW: 1503**

MAP BLOCK PAR SUB  
 OLD: 1504 004 W  
 Pl 036 Call No

**15-4** **46**  
 Map Block Parcel

Date	Grantor (From)	Grantee (To)	D.B.	Pg.	Type	W.D.Cons
3/89	DEY, <sup>VIRGINIA L.</sup> Wm. H. &	DEY, FRED L.	775	823	W	-0-
9/17/99	DEY, FRED L.	DEY, <sup>VIRGINIA L.</sup> WILLIAM H. &	3821	170	W/D	-0-

City	G.M.D.	L.D.	L.L.	Dimensions	Acreage				
					Return	Deed	Plat	Comp.	Used
		15	509			1			

Subdivision	Block	Lot	Plat	Bk.	Page

Brief Legal Description



Name On Return:	MAP BLOCK PAR SUB 004 B	15-4		413
Name On Deed:	NEW: 1503 037	Map	Block	Parcel
Property Address:	Property Acquired From:			
Acquired By:	Deed <input type="checkbox"/> Will <input type="checkbox"/>	Approximate Date Acquired:	Recorded Yes <input type="checkbox"/> No <input type="checkbox"/>	D.B. <input type="checkbox"/> Pg. <input type="checkbox"/> Size: (Dim. or Ac.)
Bounded By:	N.	S.	E.	W.

Date	Grantor (From)	Grantee (To)	D.B.	Pg.	Type	W.D.Cons.
9-8-77	Kraft Land Services	Dee, Wm. H. + Virginia L.	225	269	W	1870

City	G.M.D.	L.D.	L.L.	Dimensions	Acreage 4.89 AC				
		15	502 503 506 507		Return	Deed	Plat	Comp.	Used
							69 AC		
	Subdivision				Block	Lot	Plat Book	Page	
							13	134	

Brief Legal Description:

NO. 100  
1000

100  
100  
100  
100

A  
G

1

1

1

1



Name On Return:	MAP OLD: 1503	BLOCK 019	PAR 019	SUB F	15-3		19F
Name On Deed:	NEW: 1503	039			Map	Block	Parcel

Property Address: \_\_\_\_\_ Property Acquired From: 19B

Acquired By: \_\_\_\_\_ Deed Will: \_\_\_\_\_ Approximate Date Acquired: \_\_\_\_\_ Recorded Yes No: \_\_\_\_\_ D.B. Pg. 4 Size: 5 (Dim. or Aq.)

Bounded By: N. S. *Delisted with 15 per office*

Date	Grantor (From)	Grantee (To)	D.B.	Pg.	Type	W.D.	Cons.
4/81	AGRAWITZ, GERALD D. & TAUBER, MARTIN P.	R & L INVESTMENT CORP.	302	142	W	77	50
7/85	R. & L. INVESTMENT CORP.	O'NEILL DEVELOPMENTS, INC.	A68	40	W/D	95	00
	O'NEIL DEVELOPMENTS, INC.	FREEMAN, JAMES E.	A68	42	W/D	95	00

City	G.M.D.	L.D.	L.L.	Dimensions	Acreage 37.86 AC ±				
		15	430 435		Return	Deed	Plat	Comp.	Used

Subdivision	Block	Lot	Plat Book	Page


Brief Legal Description: \_\_\_\_\_



Property Acquired From:	MAP OLD: 1514	BLOCK	PAR 001	SUB C	15-14	Block	1C Parcel
Acct. No.	NEW: 1503		Photo 040	Call No			

Date	Grantor (From)	Grantee (To)	D.B.	Pg.	Type	W.D. Cons
10/83	HIGHTOWER PROPERTIES	TERRY L. DALE, YVONNE JANICE	370	415	W	15 <sup>00</sup>
5/85	DALE, TERRY L. + YVONNE	Gastley, G. M.	454	635	WD	20 <sup>00</sup>

City	G.M.D.	L.D.	L.L.	Dimensions	Acreage				
		15	436		Return	Deed	Plat	Comp.	Used
						3.00			3
Subdivision					Block	Lot	Plat Bk.	Page	
Brief Legal Description									



Name On Return:	MAP. BLOCK	PAR. SUB		
OLD: 15-14	1	003	15-14	173
Name On Deed:	NEW: 1503	040	003	
Property Address:		Property Acquired From:		
Acquired By:	Deed Will	Approximate Date Acquired:	Recorded Yes No	D.B. Pg. Size (Dim. or Ac.)
Bounded By:	N.	S.	E.	W.

Date	Grantor (From)	Grantee (To)	D.B.	Pg.	Type	W.D. Cons.
		Heir of HOWELL BROOKE CULLEN, ANN	7	260		

City	G.M.D.	L.D.	L.L.	Dimensions	Acreage				
					Return	Deed	Plat	Comp.	Used
		15	427 428	499 500					460 <sup>±</sup>
		Subdivision	429	501	Block	Lot	Plat Book	Page	
		Minerals int. only " 2 1/2 % interest "	436	510					
			437	502 1/2 509					
Brief Legal Description:			438						

DIST 15

L.L. 427, 428, 429, 436, 437, 438,  
499, 500, 501, 509, 510

Property Acquired From:	MAP OLD: 1514	BLOCK	PAR 001	SUB LK.
Acct. No.	NEW: 1503		Photo 041	Call No.

15-14		1K
Map	Block	Parcel

Date	Grantor (From)	Grantee (To)	D.B.	Pg.	Type	W.D.Cons
5/24	HIGHTOWER PROPERTIES	POWELL, RUSSELL ALAN LESLI ALAYNE	397	115	W	22 <sup>50</sup>
11/90	POWELL, LESLI ALAYNE; RUSSELL ALLEN	HAMBERG, FRED A.	929	283	W	25 <sup>50</sup>
1/23/95	HAMBERG, FRED A.	HAMBERG, CAROL FRED A.	2020	108	W/D	-0-

City	G.M.D.	L.D.	L.L.	Dimensions	Acreage			
		15	436		Return	Deed	Plat Comp.	Used
						3.00		3
Subdivision					Block	Lot	Plat Bk.	Page
							D.B. 2020	110
Brief Legal Description								





Property Acquired From:	MAP BLOCK PAR SUB	001	E
Acct. No.	OLD: 1514	Photo 042	Call No
	NEW: 1503		

15-14		1E
Map	Block	Parcel

Date	Grantor (From)	Grantee (To)	D.B.	Pg.	Type	W.D. Cons
5/25			460	242	CWD	0-0
3/84	HIGHTOWER PROPERTIES, INC.	CHILDS, LESLIE HEHL	388	354	W	16-00
5/85		LESLIE HEHL	460	244	CWD	0-
9/84	CHILDS, LESLIE HEHL	CHILDS, DAVID J.	422	266	W	0-
5/19/98	DAVID J. CHILDS, LESLIE HEHL &	CHILDS, LESLIE	3132	168	W/D	0-
11/16/01	DAVID J. CHILDS, LESLIE H. &	CHILDS, DAVID J.	4877	288	WD	0-

City	G.M.D.	L.D.	L.L.	Dimensions	Acreage			
		15	436		Return	Deed	Plat Comp.	Used
						3		3
Subdivision					Block	Lot	Plat Bk.	Page
Brief Legal Description								



Property Acquired From: <b>15-1</b>	MAP OLD: 1514	BLOCK	PAR 001	SUB X	<b>15-14</b>		<b>1X</b>
Acct. No.	NEW: 1503		Photo	Call No			

Date	Grantor (From)	Grantee (To)	D.B.	Pg.	Type	W.D. Cons
6/91	BYERS, SHERRY G.	FOGLESONG, RUBY E.	1005	90	W	18.00
9/11/98	FOGLESONG, RUBY E.	LINGERFELT, MARY ELAINE	3285	187	WD	-0-
6/5/01	LINGERFELT, MARY ELAINE BYERS	JOHNSON, TAMMY NICOLE	4626	397	WD	-0-

City	G.M.D.	L.D.	L.L.	Dimensions	Acreage				
		15	429		Return	Deed	Plat	Comp.	Used
			436			2.085			2.09
Subdivision					Block	Lot	Plat Bk.	Page	
							40	187	
Brief Legal Description									



Property Acquired From:
Acct. No.

Photo	Call No

15N03		44
Map	Block	Parcel

Date	Grantor (From)	Grantee (To)	D.B.	Pg.	Type	W.D. Cons
12/25/06	BYERS, SHERRY G.	BYERS, JAMES	9377	420	DC	-0-

City	G.M.D.	L.D.	L.L.	Dimensions	Acreage 2.08 AC				
		15	429 4310		Return	Deed	Plat	Comp.	Used

Subdivision	Block	Lot	Plat Bk.	Page

Brief Legal Description



Property  
Acquired From:  
Acct. No.

MAP BLOCK PAR SUB  
OLD: 1514 001 J  
NEW: 1503 044

15-14. 15  
Map Block Parcel

F Rec. 4-18-88

Date	Grantor (From)	Grantee (To)	D.B.	Pg.	Type	W.D. Cons
4/84	HIGHTOWER PROPERTIES, INC	JACKSON, CHARLES	429 393	82 490	W	59 - 50 - 4.25
9/84	JACKSON, CHARLES COLEMAN, BARRY	ELROD, GENE HUTSON, GERRARD	429	424	W	20 - 90
12-2-86	Elrod, Gene & Hutson, Gerald	Jackson, Charles Coleman, Barry	586	216	deed under Power	20.90
2-87	Jackson, Charles Coleman, Barry &	Elrod, Gene	602	166	W	21.50
?/87	ELROD, GENE	BYERS, SHERRY G.	703	282	W	-0-
9/1/98	BYERS, JAMES M.	" " "	3285	183	QC	-0-

City	G.M.D.	L.D.	L.L.	Dimensions	Acreage 2.08 AC				
		15	436	429	Return	Deed	Plat	Comp.	Used
						417			417
Subdivision					Block	Lot	Plat Bk.	Page	
Brief Legal Description									





Property	MAP	BLOCK	PAR	SUB	15-14		1D
Acquired From:	OLD: 1514		001	D			
Acct. No.			Photo	Call No	Map	Block	Parcel
	NEW: 1503		045				

Date	Grantor (From)	Grantee (To)	D.B.	Pg.	Type	W.D. Cons
12/83	HIGHTOWER PROPERTIES	COLEMAN, BARRY JACKSON, CHARLES	378	229	W	12 <sup>10</sup>
4/84	COLEMAN, BARRY JACKSON, CHARLES	WILLIAM PATRICK JOHNSON, REBECCA ANNE	394	162	W	6 <sup>00</sup>

City	G.M.D.	L.D.	L.L.	Dimensions	Acreage 4.11 AC				
		15	429 436		Return	Deed	Plat	Comp.	Used
						4.39			4.39

Subdivision	Block	Lot	Plat Bk.	Page

Brief Legal Description



Property Acquired From: 45
Acct. No.

Photo	Call No

15ND3		45A
Map	Block	Parcel

Date	Grantor (From)	Grantee (To)	D.B.	Pg.	Type	W.D. Cons
3/23/01	REBECCA ANNE & JOHNSON, WILLIAM PATRICK	CHILDS, DAVID J.	4510	500	WD	-0-

City	G.M.D.	L.D.	L.L.	Dimensions	Acreage				
		15	436		Return	Deed	Plat	Comp.	Used
						0.276			0.28
Subdivision					Block	Lot	Plat	Bk.	Page

Brief Legal Description



15-17-7

Property Acquired From: OLD: 1515A MAP BLOCK PAR SUB 1  
 Acct. No. NEW: 1503 046 Photo Coll No

<u>15-15A</u>	<u>1</u>
Map	Block
	Parcel

Date	Grantor (From)	Grantee (To)	D.B.	Pg.	Type	W.D. Cont.
4/88	WEST MILK JOINT VENTURE	EAGLE WATCH PARTNERSHIP LTD	706	460	LTD W/D	2,400.00
6/89	" " "	" " " 95	801	659	LTD W/D	144.30
5/89	" " "	" " " 95	792	539	LTD W/D	FOR 282.26 AC
11/89	" " "	" " " 95	829	562	LTD W/D	1,370.20
4/28/92	FIRST HOTEL INVESTMENT CORP.	" " 94	1192	25	LTD W/D	FOR 142.1 AC
3/6/92	FIRST HOTEL INVESTMENT CORP.	" " "	1152	290	LTD W/D	FOR 186.8 AC

*Deed*  
*Remaining used for 94 Sub. Units*

44-53.37 City	G.M.D.	L.D.	L.L.	Dimensions	Acreage	80.52 AC ±			
76.13	106.37 AC	15	643-644-653	718 123.02 AC 579 10.62 ±	Return	Deed	Plat	Comp.	Used
104.8 AC	123.27 AC					182.09			

Subdivision	654, 715, 716, 717, 723, 724	Block	Lot	Plat Bk.	Page
	725, 722, 728, 729				
	580, 651, 652, 645, 646				

Brief Legal Description: FOR 89 TAX 40.68 AC USED FOR EAGLE WATCH SECT A U 1  
 " " " 34.79 " " " " " " SECT B U 2  
 " " " 26.1 " " " " " " SECT C U 1

SEE DUKE FOR OTHER

FOR 90 TAX	EAGLE WATCH	SECT A UNIT	21.32 AC.
"	"	SECT C UNIT	18.36 AC.
"	"	SECT C UNIT	3.54 AC.
"	"	SECT E UNIT	8.36 AC.
"	"	SECT D UNIT	24.63 AC.
"	"	SECT C UNIT	28.26 AC.
FOR 91 TAX	EAGLE WATCH	SECT D UNIT II	28.59 AC.
FOR 91 TAX	EAGLE WATCH	SECT E UNIT I	31.32 AC. USED
FOR 91 TAX	"	SECT L UNIT I	11.92 AC.
FOR 91 TAX	"	SECT J UNIT I	67.61 AC. USED
FOR 92 TAX	"	SECT L UNIT II	12.59 AC. USED
FOR 92 TAX	"	SECT J UNIT II	19.2 AC. USED
FOR 93 TAX	"	SECT J UNIT III	24.99 AC. USED
FOR 93 TAX	"	SECT J UNIT III	10.62 AC. USED
FOR 93 TAX	"	SECT F UNIT I	18.05 AC. USED
FOR 93 TAX	"	SECT K UNIT I	6.21 AC. USED
FOR 93 TAX	"	SECT K UNIT II	16.25 AC. USED
FOR 93 TAX	"	SECT K UNIT III	14.32 AC. USED
FOR 93 TAX	"	SECT L UNIT III	17.53 AC. USED
FOR 93 TAX	"	SECT J UNIT IV	28.59 AC. USED
FOR 94 TAX	"	PARCEL H	4.73 AC. USED
FOR 94 TAX	"	SECT L UNIT II	21.92 AC. USED

Split to this parcel by 1989 deed

1989 deed 801/659 from 15-17-7 for 11.91 AC.

1989 deed 792/539 from 15-17-7 for 16.01 AC. 28.26 AC.

1989 deed 806/439 from 15-17-7 for 16.01 AC. 6.58 AC.

1989 deed 809/562 from 15-17-7 for 33.68 AC. 77.63 AC.

1990 deed 917/277 from 15-17-7 for 8.9 AC.

1991 deed 990-56 7 AC. 122.63 AC. From 15-17-7

FOR 92 TAX.

1992 DEED 1152/290 FROM 15-17-9 FOR 18.66 AC.

1992 DEED 1192/25 FROM 15-17-7 FOR 14.1 AC.

28.67 AC. used for Eagle Watch Section J Unit I

11/19/94

22.76 AC. used for Eagle Watch Section L Unit V







Property Acquired From:
Acct. No.

Photo	Call No

15N03		48
Map	Block	Parcel


Date	Grantor (From)	Grantee (To)			D.B.	Pg.	Type	W.D.	Cons		
	Carter, Bobby Simpson, Max										
City		G.M.D.	L.D.	L.L.	Dimensions		Acreage				
			15	430			Return	Deed	Plat	Comp.	Used
Subdivision					Block	Lot	Plat	Bk.	Page		
Falcon Pointe						2					
Brief Legal Description											
1012 Wootton Rd. Variable											



Property Acquired From:
Acct. No.

Photo	Call No

15N03		49
Map	Block	Parcel

Date	Grantor (From)	Grantee (To)	D.B.	Pg.	Type	W.D.Cons			
	Carter, Bobby Simpson, Mark								
City	G.M.D.	L.D.	L.L.	Dimensions	Acreage				
		15	430		Return	Deed	Plat	Comp.	Used
Subdivision					Block	Lot	Plat Bk.	Page	
Falcon Pointe									
Brief Legal Description									
1008 Wootton Rd. Variable									



Property Acquired From:
Acct. No.

Photo	Call No
-------	---------

15N03		50
Map	Block	Parcel

Date	Grantor (From)	Grantee (To)	D.B.	Pg.	Type	W.D.Cons
	Carter, Bobby & Simpson, Max					

City	G.M.D.	L.D.	L.L.	Dimensions	Acreage				
		15	430		Return	Deed	Plat	Comp.	Used

Subdivision	Block	Lot	Plat Bk.	Page
Falcon Pointe		4		

Brief Legal Description  
1004 Wootton Rd. Variable



Property Acquired From:
Acct. No.

Photo	Call No

15N03		51
Map	Block	Parcel

Date	Grantor (From)	Grantee (To)	D.B.	Pg.	Type	W.D.	Cons	
	Carter, Bobby E Simpson, Max							
City		G.M.D.	L.D.	L.L.	Dimensions		Acreage	
			15	430			Return	Deed
							Plat	Comp.
								Used
Subdivision					Block	Lot	Plat Bk.	Page
Falcon Pointe						5		
Brief Legal Description								
1000 Wootton Rd. Variable								









Property Acquired From:
Acct. No.

Photo	Call No

15N03		53
Map	Block	Parcel

Date	Grantor (From)	Grantee (To)	D.B.	Pg.	Type	W.D. Cons
	Carter, Bobby & Simpson, Max					

City	G.M.D.	L.D.	L.L.	Dimensions	Acreage				
		15	435		Return	Deed	Plat	Comp.	Used

Subdivision	Block	Lot	Plat Bk.	Page
Falcon Pointe		7		

Brief Legal Description

990 Winton Rd. Variable

101 Falcon Pointe Dr.







































Property Acquired From:
Acct. No.

Photo	Call No


15N03		62
Map	Block	Parcel

Date	Grantor (From)	Grantee (To)	D.B.	Pg.	Type	W.D. Cons
	Carter, Bobby Simpson, Max					

City	G.M.D.	L.D.	L.L.	Dimensions	Acreage				
		15	430 435		Return	Deed	Plat	Comp.	Used

Subdivision	Block	Lot	Plat Bk.	Page
Falcon Pointe		116		

Brief Legal Description
271 Falcon Point Court









Property Acquired From:
Acct. No.

Photo	Call No

151103		64
Map	Block	Parcel

Date	Grantor (From)	Grantee (To)	D.B.	Pg.	Type	W.D. Cons
	Carter, Bobby Simpson, Max					

City	G.M.D.	L.D.	L.L.	Dimensions	Acreage				
		15	430 435		Return	Deed	Plat	Comp.	Used

Subdivision	Block	Lot	Plat Bk.	Page
Falcon Pointe		18		

Brief Legal Description  
290 Falcon Pointe Court



Property Acquired From:
Acct. No.

Photo	Call No

15N03		605
Map	Block	Parcel

Date	Grantor (From)	Grantee (To)	D.B.	Pg.	Type	W.D. Cons
	Carter, Bobby & Simpson, Max					

City	G.M.D.	L.D.	L.L.	Dimensions	Acreage				
		15			Return	Deed	Plat	Comp.	Used

Subdivision	Block	Lot	Plat Bk.	Page
Falcon Pointe		19		

Brief Legal Description  
280 Falcon Pointe Court



Property Acquired From:
Acct. No.

Photo	Call No

15N03		606
Map	Block	Parcel

Date	Grantor (From)	Grantee (To)			D.B.	Pg.	Type	W.D.	Cons		
	Carter, Bobby Simpson, Max										
City		G.M.D.	L.D.	L.L.	Dimensions		Acreage				
			15	435			Return	Deed	Plat	Comp.	Used
Subdivision					Block	Lot	Plat	Bk.	Page		
Falcon Pointe						20					
Brief Legal Description											
270 Falcon Pointe Court											



Property Acquired From:
Acct. No.

Photo	Call No

15N03		69
Map	Block	Parcel

Date	Grantor (From)	Grantee (To)	D.B.	Pg.	Type	W.D. Cons
	Carter, Bobby E Simpson, Max J					

City	G.M.D.	L.D.	L.L.	Dimensions	Acreage				
		15	435		Return	Deed	Plat	Comp.	Used

Subdivision	Block	Lot	Plat Bk.	Page
Falcon Pointe		21		

Brief Legal Description  
260 Falcon Pointe Court





Property Acquired From:
Acct. No.

Photo	Call No

15N03		108
Map	Block	Parcel

Date	Grantor (From)	Grantee (To)	D.B.	Pg.	Type	W.D. Cons
	Carter, Bobby Simpson, Max	£				

City	G.M.D.	L.D.	L.L.	Dimensions	Acreage				
		15	435		Return	Deed	Plat	Comp.	Used

Subdivision	Block	Lot	Plat Bk.	Page
Falcon Pointe		22		

Brief Legal Description  
250 Falcon Pointe Court



Property Acquired From:
Acct. No.

Photo	Call No

15N03		109
Map	Block	Parcel

Date	Grantor (From)	Grantee (To)	D.B.	Pg.	Type	W.D. Cons
	Carter, Bobby Simpson, Max					

City	G.M.D.	L.D.	L.L.	Dimensions	Acreage				
		15	135		Return	Deed	Plat	Comp.	Used

Subdivision	Block	Lot	Plat	Bk.	Page
Falcon Pointe		23			

Brief Legal Description  
 240 Falcon Pointe Court







Property Acquired From:
Acct. No.

Photo	Call No
-------	---------

15A103		71
Map	Block	Parcel

Date	Grantor (From)	Grantee (To)	D.B.	Pg.	Type	W.D.Cons
	Carter, Bobby Simpson, Max					

City	G.M.D.	L.D.	L.L.	Dimensions	Acreage				
					Return	Deed	Plat	Comp.	Used
		15	435						

Subdivision	Block	Lot	Plat Bk.	Page
Falcon Pointe		25		

Brief Legal Description  
220 Falcon Pointe Court





Property Acquired From:
Acct. No.

Photo	Call No

15N03		72
Map	Block	Parcel

Date	Grantor (From)	Grantee (To)	D.B.	Pg.	Type	W.D.	Cons		
	Carter, Bobby & Simpson, Max &								
City	G.M.D.	L.D.	L.L.	Dimensions	Acreage				
		15	435		Return	Deed	Plat	Comp.	Used
Subdivision					Block	Lot	Plat Bk.	Page	
Falcon Pointe						26			
Brief Legal Description									
210 Falcon Point Court									



Property Acquired From:
Acct. No.

Photo	Call No
-------	---------

15N103		73
Map	Block	Parcel

Date	Grantor (From)	Grantee (To)	D.B.	Pg.	Type	W.D. Cons
	Carter, Bobby Simpson, Max E					

City	G.M.D.	L.D.	L.L.	Dimensions	Acreage				
		15	435		Return	Deed	Plat	Comp.	Used

Subdivision	Block	Lot	Plat Bk.	Page
Falcon Pointe		27		

Brief Legal Description

200 Falcon Pointe Court  
131 Falcon Pointe Drive



Property Acquired From:
Acct. No.

Photo	Call No

15N03		74
Map	Block	Parcel

Date	Grantor (From)	Grantee (To)	D.B.	Pg.	Type	W.D.Cons
	Carter, Bobby & Simpson, Maxd					

City	G.M.D.	L.D.	L.L.	Dimensions	Acreage				
		15	435		Return	Deed	Plat	Comp.	Used

Subdivision	Block	Lot	Plat Bk.	Page
Falcon Pointe		28		

Brief Legal Description  
141 Falcon Point Drive



Property Acquired From:
Acct. No.

Photo	Call No

151N03		75
Map	Block	Parcel

Date	Grantor (From)	Grantee (To)	D.B.	Pg.	Type	W.D.	Cons			
	Carter, Bobby & Simpson, Max									
City		G.M.D.	L.D.	L.L.	Dimensions	Acreage				
			15	435		Return	Deed	Plat	Comp.	Used
Subdivision						Block	Lot	Plat Bk.	Page	
Falcon Pointe							29			
Brief Legal Description										
151 Falcon Point Drive										









Property Acquired From:
Acct. No.

Photo	Call No

15N03		77
Map	Block	Parcel

Date	Grantor (From)	Grantee (To)	D.B.	Pg.	Type	W.D.Cons
	Carter, Bobby & Simpson, Mark					

City	G.M.D.	L.D.	L.L.	Dimensions	Acreage				
		15	435		Return	Deed	Plat	Comp.	Used

Subdivision	Block	Lot	Plat Bk.	Page
Falcon Pointe		31		

Brief Legal Description
171 Falcon Pointe Drive













Property Acquired From:
Acct. No.

Photo	Call No

15N03		80
Map	Block	Parcel

Date	Grantor (From)	Grantee (To)	D.B.	Pg.	Type	W.D.Cons
	Carter, Bobby & Simpson, Max &					

City	G.M.D.	L.D.	L.L.	Dimensions	Acreage				
					Return	Deed	Plat	Comp.	Used
		15	435						

Subdivision	Block	Lot	Plat Bk.	Page
Falcon Pointe		34		

Brief Legal Description
150 Falcon Pointe Drive



Property Acquired From:
Acct. No.

Photo	Call No

15N03		81
Map	Block	Parcel

Date	Grantor (From)	Grantee (To)	D.B.	Pg.	Type	W.D.Cons
	Carter, Bobby Simpson, Max					

City	G.M.D.	L.D.	L.L.	Dimensions	Acreage				
		15	435		Return	Deed	Plat	Comp.	Used

Subdivision	Block	Lot	Plat Bk.	Page
Falcon Pointe		35		

Brief Legal Description
140 Falcon Pointe Drive













Property Acquired From:
Acct. No.

Photo	Call No
-------	---------

15N03		84
Map	Block	Parcel

Date	Grantor (From)	Grantee (To)	D.B.	Pg.	Type	W.D. Cons
	Carter, Bobby E Simpson, Max					
8/16/02	ROBIN L. OLIVER, TIMOTHY W. &	DOMINY, KRISTINA M. & SAMES P.	5472	222	WD	234 <sup>EE</sup>

City	G.M.D.	L.D.	L.L.	Dimensions	Acreage				
		15	435		Return	Deed	Plat	Comp.	Used

Subdivision	Block	Lot	Plat Bk.	Page
Falcon Pointe		38		

Brief Legal Description  
110 Falcon Pointe Drive



Property Acquired From:
Acct. No.

Photo	Call No

15 No 3		85
Map	Block	Parcel

Date	Grantor (From)	Grantee (To)	D.B.	Pg.	Type	W.D.Cons
	Carter, Bobby & Simpson, Max					

City	G.M.D.	L.D.	L.L.	Dimensions	Acreage				
tax district (01)		15	435		Return	Deed	Plat	Comp.	Used

Subdivision	Block	Lot	Plat Bk.	Page
Falcon Pointe		39		

Brief Legal Description
100 Falcon Pointe Drive

