

Property  
 Acquired From: 15-11-23  
 Acct. No.

MAP BLOCK PAR SUB  
 OLD: 2118  
 NEW: 1502  
 002  
 0010 Call No

21-18  
 Map Block Parcel  
 2

Date	Grantor (From)	Grantee (To)	D.B.	Pg.	Type	W.D. Cons
6/88	INLAND - ROSS, INC. ELIA GA. TRACT	ALLATOONA ASSOCIATES	715	421	9c	4,688 <sup>20</sup>
3/90	PRINCETON ALLATOONA ASSOCIATES	HARBOR VIEW LTD PARTNERSHIP	858 858	298 270	Ltd as 9c	6,643.12 -0-

DELETE WITH 15-11-23 PER OWNER'S O.A. REQUEST - MS

City	E.M.D.	L.D.	L.L.	Dimensions	Acreage				
		21	325 396		Return	Deed	Plat	Comp.	Used
									67.68

Subdivision	Block	Lot	Plat Bk.	Page
		Tract E		

Brief Legal Description




MAP BLOCK PAR SUB  
 OLD: 2118  
 NEW: 1502  
 Photo 002 Call No

Property Acquired From: 15-1-23	Map	Block	Parcel
Acct. No.	21-18		3

Date	Grantor (From)	Grantee (To)	D.B.	Pg.	Type	W.D. Cons
6/88	INLAND - ROMNEY INC. FIRA G.A. RAAT	ALLATOONA ASSOCIATES	715	421	GC	4,688 <sup>20</sup>
3/90	PRINCETON ALLATOONA ASSOCIATES	HARBOR VIEW LTD PARTNERSHIP	858 858	298 270	Ltd W GC	6,643 <sup>10</sup> -0-

DELETE  
 WITA 15-1-23  
 OWNER W. B. D.  
 OFFICE Reg  
 9-1-93

City	G.M.S.	L.D.	L.L.	Dimensions	Acreage			
		15	289 360		Return	Deed	Plat Comp.	Used
								64.43
	Subdivision 21		324 325		Block	Lot	Plat Bk.	Page
						tract F		
Brief Legal Description								







MAP BLOCK PAR SUB

Name On Return: OLD: 1503 009  
 Name On Deed: DORSEY NEW: 1502 003

15-3		9
Map	Block	Parcel

Property Address: 1/5 SR205  
 Property Acquired From:  
 Acquired By: Deed Will Approximate Date Acquired: Recorded Yes No D.B. Pg. Size: (Dim. or Ac.)  
 Bounded By: N. S. E. W.

Date	Grantor (From)	Grantee (To)	D.B.	Pg.	Type	W.D. Cons.				
9/21/67	PHILLIPS, Tom & Edwards		97	413	WD	2.75/1RS				
9-25-71	DORSEY, J. David et al	BECKER, Edwin A.	116	624	WD	3.00/RTT				
05/27/01	BECKER, EDWIN A.	KIM A. MANZARARES, AS TRUSTEE EDWIN A. BECKER LIVING TRUST	4612	468	P/C	-0				
City		G.M.D.	L.D.	L.L.	Dimensions	Acreage				
		1274	15	432		Return	Deed	Plat	Comp.	Used
							2		2+	2
Subdivision					Block	Lot	Plat Book	Page		
Brief Legal Description: ZAC LL 432										
LD 15										





77

Name On Return:	MAP OLD: 1503	BLOCK	PAR 007	SUB T
Name On Deed: <i>NICHOLS</i>	NEW: 1502		004	Call No

15-3		76
Map	Block	Parcel

Property Address: <i>N/S OLD SR 205</i>	Property Acquired From:
---	-------------------------


Acquired By:	Deed <input type="checkbox"/> Will <input type="checkbox"/>	Approximate Date Acquired:	Recorded Yes <input type="checkbox"/> No <input type="checkbox"/>	D.B. <input type="checkbox"/> Pg. <input type="checkbox"/>	Size: (Dim. or Ac.)
--------------	---	----------------------------	---	--	---------------------

Bounded By:	N.	S.	E.	W.
-------------	----	----	----	----

Date	Grantor (From)	Grantee (To)	D.B.	Pg.	Type	W.D. Cons.
5-25-70	<i>TEASLEY, John R.</i>	<i>Nichols, Wm. E.</i>	106	457	GCD	
10/23/73	<i>KENNETH Nichols</i>	<i>Nichols, Wm E.</i>	132	592	W/D	10.00

City	G.M.D.	L.D.	L.L.	Dimensions	Acreage				
					Return	Deed	Plat	Comp.	Used
	1274	15	361	298 x 300 300 x 323					
Subdivision					Block	Lot	Plat Book	Page	

Brief Legal Description: *TRACT*



Name On Return:	MAP OLD: 1503	BLOCK	PAR 007	SUB U	15-3		7U
Name On Deed:	NEW: 1502		Page 005	Map No.	Map	Block	Parcel
Property Address:	Property Acquired From:						
Acquired By:	Deed <input type="checkbox"/> Will <input type="checkbox"/>	Approximate Date Acquired:	Recorded Yes <input type="checkbox"/> No <input type="checkbox"/>	D.B. <input type="checkbox"/> Pg. <input type="checkbox"/>	Size: (Dim. or Ac.)		
Bounded By:	N.	S.	E.	W.			

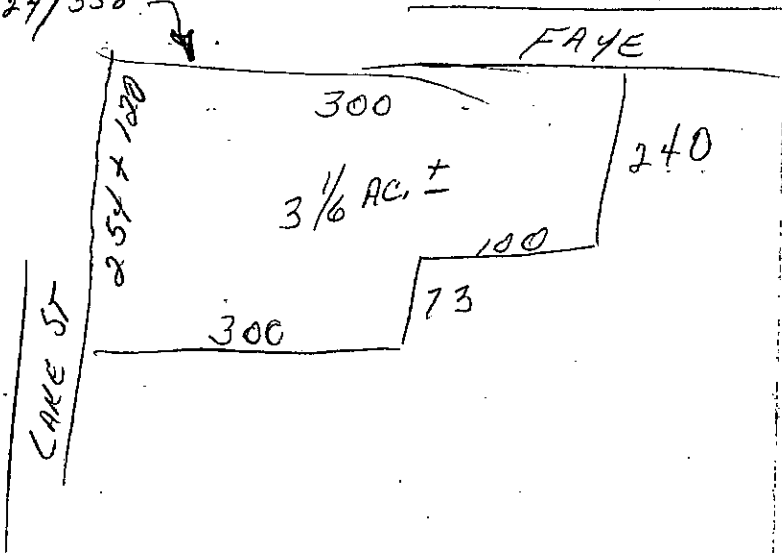
Date	Grantor (From)	Grantee (To)	D.B.	Pg.	Type	W.D. Cons.
4/72	Hillhouse H.R.	Fowler Chas	124	338	W	31 <sup>40</sup>
2/88	FOWLER, CHARLES W.	DEARR, LINDA K.	691	496	W	12, <sup>50</sup>

City	G.M.D.	L.D.	L.L.	Dimensions	Acreage	Acreage <sup>1.70 AC ±</sup>				
		15	361	240 x 300		Return	Deed	Plat	Comp.	Used
Subdivision					Block	Lot	Plat Book		Page	

Brief Legal Description: ~~X~~ PER TAXPAYERS RETURN OF 1.97 AC, ADJUSTED ACREAGE ACCORDING TO 1988 DEED 691-496, CALLS FOR 1.68 AC USED 1.70 AC ± 2/25/02

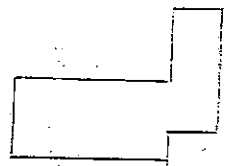
Leasing  
"No trailers"

Subd  
124/338

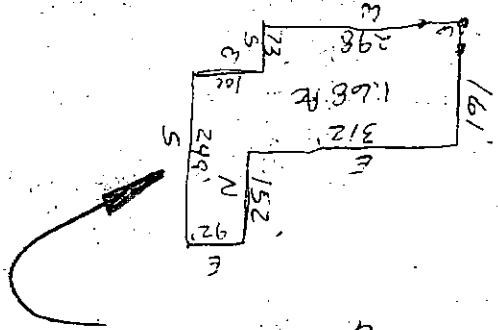


124-338

691-496



Lead 691/496



361  
408

Name On Return:	MAP	BLOCK	PAR	SUB				
	OLD: 1503		007	Y		15-3	74	
Name On Deed:	NEW: 1502		File No	Call No		Map	Block	Parcel
			006					
Property Address:	Property Acquired From: 70							
Acquired By:	Deed Will	Approximate Date Acquired:	Recorded Yes No	D.B.	Pg.	Size: (Dim. or Ac.)		
Bounded By:	N.	S.	E.	W.				

Date	Grantor (From)	Grantee (To)	D.B.	Pg.	Type	W.D.Cons.					
10/80	FOWLER, CHARLES W.	ARNOLD LYNN BAKER, KATHY LOUISE	293	42	W	43 <sup>90</sup>					
3/82	ARNOLD LYNN BAKER, KATHY LOUISE	CHEROKEE FEDERAL SAV. & LOAN	318	772	jud under power	39 <sup>40</sup>					
3/82	CHEROKEE FEDERAL SAV & LOAN	ANTHONY D. TASCANO, WILMA H.	322	127	IND	42 <sup>00</sup>					
City		G.M.D.	L.D.	L.L.	Dimensions		Acreage				
			15	361			Return	Deed	Plat	Comp	Used
								1			
Subdivision						Block	Lot	Plat Book	Page		
								17	168		
Brief Legal Description:											

307. 101



MAP --- BLOCK PAR --- SUB

out of 7, 75

Name On Return: OLD: 1503

007 | S

15-3		75
Map	Block	Parcel

Name On Deed: NEW: 1502

007 | Co. No

Property Address:

Property Acquired From:

Acquired By: Deed Will

Approximate Date Acquired:

Recorded Yes No

D.B. Pg.

Size: (Dim. or Ac.)

Bounded By:

N.

S.

E.

W.

Date	Grantor (From)	Grantee (To)	D.B.	Pg.	Type	W.D.Cons.
3/6/72	HILL HOUSE, HR	BLACKWELL, LOYD	122	108	W/D	2,333
12/30/95	BLACKWELL, F. LLOYD	ROBERT S. & SUSANBACH, SARA JANE	2453	2123	W/P	-0-

REC. 7/9/96

City	G.M.D.	L.D.	L.L.	Dimensions	Acreage				
					Return	Deed	Plat	Comp.	Used
		15	361			2,333			
Subdivision					Block	Lot	Plat Book	Page	

Brief Legal Description:



Property #
Acquired From:
Acct. No.

Photo	Call No
-------	---------

15-2		8
Map	Block	Parcel

Date	Grantor (From)	Grantee (To)	D.B.	Pg.	Type	W.D. Cons
3/11/98	HARRIS, T.F.	HARRIS, CECELIA M.	3081	341	QC	1.00
10/10/03	HARRIS, CECELIA M.	HARBER, HARRIET S. LEBOWITZ, ERIC C. VETTERL, NANCY	6640	361	USD	126.00
4/11/06	HARBER, HARRIET S. LEBOWITZ, ERIC C. VETTERL, NANCY	VETTERL, NANCY HARBER, HARRIET S.	8724	298	QC	-0-

City	G.M.D.	L.D.	L.L.	Dimensions	Acreage				
					Return	Deed	Plat	Comp.	Used
		15	361	240 X 182					
Subdivision					Block	Lot	Plat Bk.	Page	
Brief Legal Description <del>X</del> LEGAL DOESN'T CLOSE, ASSUMED N/C?									



Property  
Acquired From:  
Acct. No.


MAP BLOCK PAR SUB  
OLD: 1503 007 TR  
NEW: 1502 008o Cal

15-3 7R  
Map Block Parcel

Date	Grantor (From)	Grantee (To)	D.B.	Pg.	Type	W.D. Cons
9/85	KEAT N. & THOMPSON, MARY E.	CHARLES D. BOWLING, CHARLOTTE A.	483	653	W/D	60 <sup>50</sup>
10/86	CHARLES BOWLING, CHARLOTTE	LELAND E. BROOKS, JACQUELINE	576	71	W	67 <sup>90</sup>
12-88	BROOKS, LELAND E.	BROOKS, JACQUELINE A.	759	416	Q.E.	-
6/2/92	JACQUELINE A. & BROOKS LELAND E.	FIRST TENNESSEE BANK NATIONAL ASSOCIATION	1246	187	DUP	64 <sup>10</sup>
6/2/92	FIRST TENNESSEE BANK NATIONAL ASSOCIATION	SECRETARY OF VETERANS AFFAIRS	1246	190	W	64 <sup>10</sup>
1/19/93	SECRETARY OF VETERANS AFFAIRS	HARRIS, J. F.	1379	207		-0-

City	G.M.D.	L.D.	L.L.	Dimensions	Acreage				
					Return	Deed	Plat	Comp.	Used
		15	361	240X182					
Subdivision					Block	Lot	Plat Bk.	Page	

Brief Legal Description



Name On Return:

Photo Call No.

15-3 78  
Map Block Parcel

Name On Deed:


Property Address:

Property Acquired From:

Acquired By: Deed Will — Approximate Date Acquired: Recorded Yes — No — D.B. — Pg. — Size: (Dim. or Ac.)

Bounded By: N. S. E. W.

Date	Grantor (From)	Grantee (To)	D.B.	Pg.	Type	W.D.	Cons.
	<del>H.R. Hillhouse</del>	<del>Troot Cretton</del>					
	<del>Troot Cretton</del>	<del>Worley, James &amp; Martha</del>	148	98	W	4	0
9-15-77	Worley, James & Martha	Thompson, KEAT N. & Mary <sup>E.</sup>	227	338	W	6	50
	City	G.M.D.	L.D.	L.L.	Dimensions	Acreage	
			15	36	240 X 182	Return	Deed
						Plat	Comp.
						Used	
	Subdivision		Block	Lot	Plat Book	Page	
Brief Legal Description:							





Property Acquired From:
Acct. No.

Photo	Call No

1502		9
Map	Block	Parcel

Date	Grantor (From)	Grantee (To)	D.B.	Pg.	Type	W.D. Cons
3/22/94	Campbell, William A.	Tammy L. Tackett, Joseph D.	1786	325	WD	61 <sup>00</sup>

City	G.M.D.	L.D.	L.L.	Dimensions	Acreage				
		15	361		Return	Deed	Plat	Comp.	Used
						1.9			1.9

Subdivision	Block	Lot	Plat Bk.	Page

Brief Legal Description

1. The first part of the document discusses the importance of maintaining accurate records of all transactions and activities. It emphasizes that proper record-keeping is essential for transparency and accountability, particularly in financial matters. The text notes that without clear documentation, it becomes difficult to track expenses and revenues, which can lead to misunderstandings and disputes.

2. The second section focuses on the role of technology in modern record-keeping. It highlights how digital tools and software solutions have revolutionized the way data is stored and accessed. These technologies not only improve efficiency but also reduce the risk of human error and data loss. The document suggests that organizations should invest in reliable digital systems to ensure their records are secure and easily retrievable.

3. The third part of the document addresses the legal and regulatory requirements surrounding record-keeping. It explains that various industries and jurisdictions have specific rules regarding the retention and management of records. Compliance with these regulations is crucial to avoid legal penalties and ensure the integrity of the organization's operations. The text provides a general overview of these requirements, encouraging organizations to consult with legal counsel for more detailed guidance.

4. The final section discusses the importance of regular audits and reviews of records. It states that periodic checks help identify any discrepancies or inaccuracies in the data, allowing for timely corrections. Audits also serve as a valuable tool for assessing the overall health of the record-keeping process and identifying areas for improvement. The document concludes by emphasizing that a robust record-keeping system is a cornerstone of effective organizational management.

Name On Return:	MAP: 15-3	BLOCK:	PAR: 70	SUB: K	15-3		7X
Name On Deed:	NEW: 1502	Post:	Call No.		Map	Block	Parcel

Property Address:	Property Acquired From:			
Acquired By: Deed Will	Approximate Date Acquired:	Recorded Yes No	D.B. Pg.	Size: (Dim. or Ac.)
Bounded By: N.	S.	E.	W.	

Date	Grantor (From)	Grantee (To)	D.B.	Pg.	Type	W.D. Cons.
4/12/74	HILLHOUSE, H. B.	WARREN, LARRY	161	626	W	4 <sup>00</sup>
6/84	WARREN, LARRY D.	DUNCAN, V. O.	404	535	W	12 <sup>00</sup>
6/84	DUNCAN, V. O.	CAMPBELL, WILLIAM A.	582	58	W	5 <sup>00</sup>

City	G.M.D.	L.D.	L.L.	Dimensions	Acreage				
					Return	Deed	Plat	Comp.	Used
	1274	15	361			1.90			1.9
Subdivision					Block	Lot	Plat Book	Page	

Brief Legal Description:

C. Pac. Nov. 86

13/4

15-36

4 thru 8


VIII  
Notes 7 thru 15






Name On Return:	MAP OLD: 1503	BLOCK	PAR 007	SUB N	15-3		7N
Name On Deed:	NEW: 1502		Plot	Lot No	Map	Block	Parcel
Property Address:	Property Acquired From:						
Acquired By:	Deed ___ Will ___	Approximate Date Acquired:	Recorded Yes ___ No ___	D.B. ___ Pg. ___	Size: (Dim. or Ac.)		
Bounded By:	N.	S.	E.	W.			

Date	Grantor (From)	Grantee (To)				D.B.	Pg.	Type	W.D.Cons.	
2-15-23	Hillhouse, H.R.	KREUTZMAN, <sup>Edna Pearl</sup> EUGENE F. & E				138	326	W	1 <sup>90</sup>	
5/24	KREUTZMAN, <sup>EUGENE EDWARD</sup> EDNA PEARL	TOOLE, <sup>JOHN D.</sup> LOUISE A.				400	565	W	10 <sup>00</sup>	
8/185	Toole, John D. & Louise	Millsaps, Richard L.				475	615	WD	10 <sup>00</sup>	
	City	G.M.D.	L.D.	L.L.	Dimensions	Acreage				
			15	361	300 x 500	Return	Deed	Plat	Comp.	Used
										1.9
	Subdivision					Block	Lot	Plat Book	Page	
Brief Legal Description:										









7L

Name On Return:				15.3		<del>7L</del>
Name On Deed:		Photo	Call No.	Map	Block	Parcel
Property Address: <i>Old SR 205</i>			Property Acquired From:			
Acquired By:	Deed <input type="checkbox"/> Will <input type="checkbox"/>	Approximate Date Acquired:	Recorded Yes <input type="checkbox"/> No <input type="checkbox"/>	D.B. <input type="checkbox"/> Pg. <input type="checkbox"/>	Size: (Dim. or Ac.)	
Bounded By:	N.	S.	E.	W.		


Date	Grantor (From)			Grantee (To)			D.B.	Pg.	Type	W.D. Cons.	
5-18-71	HILLHOUSE, H.R.			BUTLER, W <sup>m</sup> F.			113	269	WD	2.00 <sup>00</sup> <del>ret</del>	
12/78	BUTLER, W <sup>m</sup> F.			STEPHENSON, DONNA SUE <i>MICHAEL E. &amp;</i>			252	767	W	6.50	
2/84	STEPHENSON, MICHAEL E.			BATH, GARY L.			385	617	<i>Deed under power</i>	5.00	
City		G.M.D.	L.D.	L.L.	Dimensions		Acreage				
		1274	15	361			Return	Deed	Plat	Comp.	Used
								1			2
Subdivision							Block	Lot	Plat Book	Page	
Brief Legal Description: <i>2Acz</i>											



Property	MAP	BLOCK	PAR	SUB
Acquired From:	OLD: 1503		007	G
Acct. No.	NEW: 1502		P012	Call No

15-3		76
Map	Block	Parcel

Date	Grantor (From)	Grantee (To)	D.B.	Pg.	Type	W. D. Cons			
8/89	EDNA R. FAY, STEPHEN J.	KATHY D. STACY, GREGORY LEE	817	24	W	11.00			
3/91	EDNA R. FAY, STEPHEN J.	STANDARD FEDERAL SAVINGS BANK	967	199	Dup	-0-			
3/91	STANDARD FEDERAL SAVINGS BANK	SECRETARY OF VETERANS AFFAIRS	967	202	W	-0-			
9/91	ADMINISTRATOR OF VETERANS AFFAIRS	HARKINS, Wm. L. JR.	1061	325		-0-			
City		G.M.D.	L.D.	L.L.	Dimensions		Acreage		
			15	361			Return	Deed	
							Plat	Comp.	
							Used		
Subdivision						Block	Lot	Plat Bk.	Page
Brief Legal Description									



Name, On Return:

Name On Deed:

Property Address:

Property Acquired From:

FAY, Stephen  
Photo Call No.

15-3 76  
Map Block Parcel

Acquired By: Deed  Will  Approximate Date Acquired: Recorded Yes  No  D.B.  Pg.  Size: (Dim. or Ac.)

Bounded By: N. S. E. W.

Date	Grantor (From)	Grantee (To) & share	D.B.	Pg.	Type	W.D. Cons.
	Hillhouse, H.R.	SPURGEON, James D.	122	162		1 <sup>10</sup>
11-14-77	Sheila & SPURGEON, James D.	Wanda DINSMORE, Michael A. &	227	101	W	56 <sup>00</sup>
7-27	Wanda DINSMORE, Michael A. &	Fay, Stephen J. & Edna R.	657	159	W.D.	95 <sup>00</sup>

City	G.M.D.	L.D.	L.L.	Dimensions	Acreage				
					Return	Deed	Plat	Comp.	Used
		15	361	140 x 240					
Subdivision					Block	Lot	Plat Book	Page	

Brief Legal Description:





Name On Return:	MAP OLD: 1503	BLOCK	PAR 007	SUB K	15-3		7K
Name On Deed:	NEW: 1502		0132	Cal: 119	Map	Block	Parcel
Property Address:	Property Acquired From:						
Acquired By:	Deed ___ Will ___	Approximate Date Acquired:	Recorded Yes ___ No ___	D.B. ___ Pg. ___	Size: (Dim. or Ac.)		
Bounded By:	N.	S.	E.	W.			

Date	Grantor (From)	Grantee (To)			D.B.	Pg.	Type	W.D. Cons.			
	Hillhouse, H.R.	Fowler Chas			124	340		14 <sup>50</sup>			
12/83	FOWLER, CHARLES Wm.	CAYTON, GARY W.			378	96	W	6 <sup>60</sup>			
7/85	CAYTON, GARY W.	PHILLIPS, TERRY W.			471	3	W/D	8 <sup>50</sup>			
City		G.M.D.	L.D.	L.L.	Dimensions		Acreage				
			15	36	105X210		Return	Deed	Plat	Comp.	Used
Subdivision					Block	Lot	Plat Book	Page			
Brief Legal Description:											



MAP BLOCK PAR SUB

7L

Name On Return: OLD: 1503  
 Name On Deed: NEW: 1502  
 HALE, L.

007 L  
 014 Cat No

15.3		<del>9.8</del>
Map	Block	Parcel

Property Address: 5/1 AIRSTRIP DR.  
 Property Acquired From:

Acquired By: Deed Will Approximate Date Acquired: Recorded Yes No D.B. Pg. Size: (Dim. or Ac.)

Bounded By: N. S. E. W.

Date	Grantor (From)	Grantee (To)	D.B.	Pg.	Type	W.D.Cons.
5-3-71	<del>TEASELEY John R.</del>		112	673	GCD	?
5-3-71	HILLHOUSE, H.R.		112	674	WID	1.30/RET
4/17/72	HILLHOUSE, H.R.	HALE DOYLE	2328	86	WID	1.30

REC. 3/13/00

City	G.M.D.	L.D.	L.L.	Dimensions	Acreage				
					Return	Deed	Plat	Comp.	Used
	1274	15	361	*2.69 AC 210 x 292					
Subdivision					Block	Lot	Plat Book	Page	

Brief Legal Description: LOT # ADJUSTED ACREAGE PER PLAT IN OFFICE & TAXPAYER'S RETURN. 3/22/07



MAP BLOCK PAR SUB

OLD: 1503

007 M

NEW: 1502

015

Property  
Acquired From:  
Acct. No.

15-3		7M
Map	Block	Parcel

Date	Grantor (From)	Grantee (To)	D.B.	Pg.	Type	W.D. Cons
4-85	Powers, Judy & David	Hesters, Glenda D. & Lawrence G.	455	523	WD	1.50
2-87	'Glenda D. Hesters, Lawrence G. &	Hazel N. Merritt, Elwood R. &	654	45P	Ind	Loop 10.00
2/91	HAZEL N. MERRITT, Elwood R. &	ARDITH B. STANLEY, Fred T. &	959	250	LS	51.50
9/24/97	Ardith B. Stanley, Fred T. &	Stanley Trust Dated Sept. 24, 1997	2895	209	QC	-0-
12/30/97	Stanley Trust	Ardith B. Stanley, Fred T. &	2949	319	WD	-0-
11/20/01	ARDITH B. STANLEY, FRED T. &	ROBERTA B. STANLEY, CLARENCE D. &	4881	230	Q/C	-0-

City	G.M.D.	L.D.	L.L.	Dimensions	Acreage				
					Return	Deed	Plat	Comp.	Used
		15	361						1
Subdivision					Block	Lot	Plat	Bk.	Page
							33		15
Brief Legal Description									



Name On Return:

Photo	Call No.

15-3		7M
Map	Block	Parcel

Name On Deed:


Property Address:

Property Acquired From:

Acquired By:	Deed Will: <input type="checkbox"/> <input type="checkbox"/>	Approximate Date Acquired:	Recorded Yes <input type="checkbox"/> No <input type="checkbox"/>	D.B. Pg.:	Size: (Dim. or Ac.)
--------------	--	----------------------------	---	-----------	---------------------

Bounded By:	N.	S.	E.	W.
-------------	----	----	----	----

Date	Grantor (From)			Grantee (To)		D.B.	Pg.	Type	W.D.Cons.	
8/80	PRUITT, BILLY LEE			THOMAS P. & LITTLE, BETTY JEAN		290	266	W	2 <sup>50</sup>	
12/83	LITTLE, THOMAS P.			LITTLE, BETTY JEAN D.		379	471	QC	-0-	
3/84	LITTLE, BETTY JEAN			POWERS, JUDY & DAVID		392	535	W	49 <sup>90</sup>	
City		G.M.D.	L.D.	L.L.	Dimensions	Acreage				
			15	361	170 x 240	Return	Deed	Plat	Comp.	Used
Subdivision						Block	Lot	Plat Book	Page	
Brief Legal Description:										





Name On Return:

Photo	Call No.

15-3		7M
Map	Block	Parcel

Name On Deed:

Property Address:

Property Acquired From:


Acquired By:	Deed <input type="checkbox"/> Will <input type="checkbox"/>	Approximate Date Acquired:	Recorded Yes <input type="checkbox"/> No <input type="checkbox"/>	D.B. — Pg. —	Size: (Dim. or Ac.)
--------------	---	----------------------------	---	--------------	---------------------

Bounded By:	N.	S.	E.	W.
-------------	----	----	----	----

Date	Grantor (From)	Grantee (To)	D.B.	Pg.	Type	W.D. Cons.
	Hillhouse H.R.	<sup>error</sup> <del>Harkins, Billy</del>	108	134	w	1 <sup>00</sup>
		<del>Harkins, Billy w</del>				
7/79	HARKINS, Billy	PRUIT, BILL	257	641	w	3 <sup>00</sup>

City	G.M.D.	L.D.	L.L.	Dimensions	Acreage				
					Return	Deed	Plat	Comp.	Used
		15	361	170 x 240					
Subdivision					Block	Lot	Plat Book	Page	

Brief Legal Description:




MAP BLOCK PAR SUB		7.0		
Name On Return:	OLD: 1503	007	0	
Name On Deed:	NEW: 1502	0160	Call No.	
		15.3	Block	Parcel 70

Property Address: <i>1/3 FAYE RD.</i>	Property Acquired From:				
Acquired By:	Deed Will	Approximate Date Acquired:	Recorded Yes No	D.B. Pg.	Size: (Dim. or Ac.)
Bounded By:	N.	S.	E.	W.	

Date	Grantor (From)	Grantee (To)	D.B.	Pg.	Type	W.D. Cons.
5-15-71	HILLHOUSE H.R.		113	231	WD	3.59/RTT

City	G.M.D.	L.D.	L.L.	Dimensions	Acreage				
					Return	Deed	Plat	Comp.	Used
	1274	15	361			3.75		3.75	3.75
Subdivision					Block	Lot	Plat Book	Page	

Brief Legal Description: *3.75 ac*



ant 7 7P

Name On Return:	MAP BLOCK PAR SUB	15-3		R
	OLD: 1503			
Name On Deed:	NEW: 1502	01-79	Coll No.	

Property Address:		Property Acquired From:		
Acquired By:	Deed Will	Approximate Date Acquired:	Recorded Yes No	D.B. Pg. Size (Dim. or Ac.)
Bounded By:	N.	S.	E.	W.

REC 7/96

Date	Grantor (From)	Grantee (To)	D.B.	Pg.	Type	W.D.Cons.
3/6/72	HILLHOUSE, H.R.	BLACKWELL, LLOYD	122	109	W/D	13/10.00
12/30/95	BLACKWELL, F. LLOYD	MILLER, SUSAN RENEE	2453	261	W/D	-0-

City	G.M.D.	L.D.	L.L.	Dimensions	Acreage				
					Return	Deed	Plat	Comp.	Used
		15	36/		1.33				
Subdivision					Block	Lot	Plat Book	Page	

Brief Legal Description:



7 Out 17Q

Name On Return:	MAP	BLOCK	PAR	SUB
	OLD: 1503		007	Q
Name On Deed:	NEW: 1502		018 to	Call No.

15-3		7A
Map	Block	Parcel

Property Address:			Property Acquired From:		
Acquired By:	Deed Will	Approximate Date Acquired:	Recorded Yes No	D.B. Pg.	Size (Dim. or Ac.)
Bounded By:	N.	S.	E.	W.	

Date	Grantor (From)	Grantee (To)	D.B.	Pg.	Type	W.D.Cons.
9/24/12	HILLHOUSE H.R.	PIERCE, JOHNNY	130	4	W/D	1,000
3/14/75	mary e. Pierce, Johnny F. &	TACKETT, JOHN R.	177	488	W	29 <sup>00</sup>

City	G.M.D.	L.D.	L.L.	Dimensions	Acreage				
					Return	Deed	Plat	Comp.	Used
		15	361	182 X 240					
Subdivision					Block	Lot	Plat Book	Page	

Brief Legal Description:






Name On Return:	MAP --- BLOCK	PAR --- SUB	15-3		7V
	OLD: 1503	007	V		
Name On Deed:	NEW: 1502	019's	Call Ac	Map	Block
Property Address:	Property Acquired From:				Parcel

Acquired By:	Deed Will	Approximate Date Acquired:	Recorded Yes ___ No ___	D.B. ___ Pg. ___	Size: (Dim. or Ac.)
Bounded By:	N.	S.	E.	W.	

Date	Grantor (From)	Grantee (To)	D.B.	Pg.	Type	W.D.Cons.
5/80	VINCENT, JANICE C.	MARCHMAN, TONY E.	285	876	QC	
12/80	MARCHMAN, TONY E.	JAMES ROY RAY, MARTHA J.	296	298	W	63 <sup>50</sup>

City	G.M.D.	L.D.	L.L.	Dimensions	Acreage				
		15	361		Return	Deed	Plat	Comp.	Used
Subdivision					Block	Lot	Plat Book	Page	
							18	20	

Brief Legal Description:



Name On Return:

Photo Call No.

15-3  
Map Block Parcel

Name On Deed:

Property Address:

Property Acquired From:

Acquired By: Deed Will Approximate Date Acquired: Recorded Yes No D.B. Pg. Size: (Dim. or Ac.)

Bounded By: N. S. E. W.

Date	Grantor (From)	Grantee (To)	D.B.	Pg.	Type	W.D.Cons.
3/6/72	HILLHOUSE, A.R.	VINCENT, CHARLES E. JR + ETAL	122	185	W/D	2415.00
72	<del>VINCENT, CHARLES E. JR</del>	<del>VINCENT, JAMES C.</del>	133	15	R/C	1200.00
City		G.M.D.	L.D.	L.L.	Dimensions	Acreage
			15	36/		Return Deed Plat Comp Used
						7 2.33
Subdivision			Block	Lot	Plat Book	Page
Brief Legal Description:						



Property Acquired From:
Acct. No.

Photo	Call No
-------	---------

15N02		20
Map	Block	Parcel

**SEE 8367-321 DC**

Date	Grantor (From)	Grantee (To)	D.B.	Pg.	Type	W.D. Cons
10/27/00	HILL, A.W. (ESTATE)	BROOKS, SUSAN HILL	4371	142	EVEE DEED	0-
6/9/05	BROOKS, SUSAN HILL	TALMAR PROPERTIES, INC.	8002	246	WSD	3 TRACTS <sup>40</sup> 3,149.
6/9/05	TALMAR PROPERTIES, INC.	NITEC ENTERPRISES, INC	8002	273	WSD	3,300. <sup>00</sup>
11/22/05	NITEC ENTERPRISES, INC	STEELS BRIDGE BY PPD, LLC	8419	456	WSD	5,104. <sup>00</sup>

City	G.M.D.	L.D.	L.L.	Dimensions	Acreage				
		15	358 359 360	59.67 AC <del>*69.995 AC*</del>	Return	Deed	Plat	Comp.	Used
			363	** .78 AC					68+
					Block	Lot	Plat Bk.	Page	
						TRACO			
Brief Legal Description <del>*.005 AC ±</del> Used For R/W PER 2002 DEED 5421-302. 11/20/02									
** 58.89 Ac used for Part of Steels Bridge Sub 10/23/07									



MAP BLOCK PAR SUB

Name On Hill, A.W.  
Return: Rt. 2 1/2

OLD: 1503  
NEW: 1502

005  
020, Call No

15-3  
Map Block Parcel 5

Property Address: 5/5 STEELS BRIDGE RO.

Property Acquired From:

Acquired By: Deed Will Approximate Date Acquired: Recorded Yes No D.B. Pg. Size: (Dim. or Ac.)

Bounded By: N. S. E. W.

Date	Grantor (From)	Grantee (To)	D.B.	Pg.	Type	W.D. Cons.
9/17/66	ROBERTS, Harley	? Ac.	86	179	WID	22.00/1RS
6/15/68	HILLHOUSE, H.R.	1.27	96	301	WID	1.30/RTT

City	G.M.D.	L.D.	L.L.	Dimensions	Acreage				
					Return	Deed	Plat	Comp.	Used
out	1274	15	358 359 360		75	—	—	68	68

Subdivision	Block	Lot	Plat Book	Page
363				

Brief Legal Description: 6BA LL 358, 359, 360, 363  
LD 15

Rt. 4

CANTON, GA. 30114



Property Acquired From: <b>20</b>
Acct. No.

Photo	Call No
-------	---------

<b>15N02</b>		<b>20A</b>
Map	Block	Parcel

Date	Grantor (From)	Grantee (To)	D.B.	Pg.	Type	W.D. Cons
6/9/05	BROOKS, SUSAN HIL	TALMAR PROPERTIES, TNC	8002	246	LSD	3 TRACTS 3,149.40

City	G.M.D.	L.D.	L.L.	Dimensions	Acreage				
		15	358 363		Return	Deed	Plat	Comp.	Used
						3443			3.44

Subdivision	Block	Lot	Plat Bk.	Page
		TRACT 2		

Brief Legal Description



Property Acquired From: <b>20</b>
Acct. No.

Photo	Call No


<b>15ND2</b>		<b>20B</b>
Map	Block	Parcel

Date	Grantor (From)	Grantee (To)	D.B.	Pg.	Type	W.D. Cons
<b>10/9/05</b>	<b>BROOKS, SUSAN HILL</b>	<b>TALMAR PROPERTIES, INC</b>	<b>8002</b>	<b>246</b>	<b>WD</b>	<b>3 TRACTS 3/49.<sup>90</sup></b>

City	G.M.D.	L.D.	L.L.	Dimensions	Acreage				
		<b>15</b>	<b>358</b> <b>363</b>		Return	Deed	Plat	Comp.	Used
						<b>3.894</b>			<b>3.89</b>

Subdivision	Block	Lot	Plat Bk.	Page
		<b>TRACT 3</b>		

Brief Legal Description



Property	MAP	BLOCK	PAR	SUB
Acquired From: 15-1-23	OLD: 1503		022	.
Acct. No.	NEW: 1502		Photo 021	Call No

15-3		22
Map	Block	Parcel


Date	Grantor (From)	Grantee (To)	D.B.	Pg.	Type	W.D. Cons
6/88	INLAND - ROME, INC. EIKIA G. KRRAFT	ALLATONA ASSOCIATES	715	421	QC	4,688 <sup>20</sup>
3/90	PRINCETON ALLATONA ASSOCIATES	HARBOR VIEW LTD PARTNERSHIP	858	298	Ltd Co	6,643 <sup>10</sup>
			858	270	QC	-0-

DELETE COMB  
 WITH 15-11-23  
 PER OWNER  
 D.A. OFFICE  
 REQUEST  
 9-1-93

City	G.M.D.	L.D.	L.L.	Dimensions	Acreage				
		15	288	289, 360	Return	Deed	Plat	Comp.	Used
		21	324						53.74

Subdivision	Block	Lot	Plat Bk.	Page
		Tract G		

Brief Legal Description



Property Acquired From:
Acct. No.

Photo	Call No
-------	---------

15-2	22
Map	Block Parcel

Date	Grantor (From)	Grantee (To)	D.B.	Pg.	Type	W.D. Cons
10/22/96	WOLFF INVESTMENTS L.P.	PRATHER, ROBERT S. JR.	2569	204 206	WD DC	322. <sup>00</sup> -0-
1/6/98	BRIDGEMILL, LLC	for " "	** 2966	23	LTD WD	FOR 1.49 AC 9. <sup>00</sup>
<p>for Deleted Part of BRIDGEMILL Phase 1 E Jan 1998</p>						

City	G.M.D.L.P.	L.L.	Dimensions	Acreage * 23.02 AC			
	15	217 218	** 24.51 AC.	Return	Deed	Plat	Comp. Used

Subdivision	Block	Lot	Plat Bk.	Page
-------------	-------	-----	----------	------

Brief Legal Description \* ADJUSTED ACREAGE PER THIS DEED 2/11/99






7-15PP

Name On Return:	MAP OLD: 1502	BLOCK	PAR 001	SUB	15-2		1
Name Deed: <i>BROWN</i>	NEW: 1502		022		Map	Block	Parcel
Property Address: <i>1/4 OFF STEEL'S BRIDGE RD.</i>				Property Acquired From:			
Acquired By:	Deed <input type="checkbox"/> Will <input type="checkbox"/>	Approximate Date Acquired:	Recorded Yes <input type="checkbox"/> No <input type="checkbox"/>	D.B. <input type="checkbox"/> Pg. <input type="checkbox"/>	Size: (Dim. or Ac.)		
Bounded By:	N.	S.	E.	W.			

Date	Grantor (From)			Grantee (To)			D.B.	Pg.	Type	W.D. Cons.	
11/24/62	BROWN, Jos. e						67	732	QCD		
6/30/72	WRIGHT, JEANNE BROWN			WOLFF, DOUSCHKA B.			129	409	QCD	100	
5/90	WOLFF, DOUSCHKA B.			WOLFF INVESTMENTS, L.P.			870	377	W	10.00	
	City	G.M.D.	L.D.	L.L.	Dimensions		Acreage				
		1274	15	218 217			Return	Deed	Plat	Comp.	Used
								DIM	21.2		21.2
	Subdivision						Block	Lot	Plat Book	Page	
									2	174	
Brief Legal Description: 21.2 Ac LL 217, 218 LD 15											



MAP BLOCK PAR SUB

Property Acquired From: 15-3-12	OLD: 1503
Acct. No.	NEW: 1502

012	A
E023	Call No

15-3		12A
Map	Block	Parcel

Date	Grantor (From)	Grantee (To)	D.B.	Pg.	Type	W.D. Cons
	JACKIE W. & ROBERTA L. TOWNS	FRED R. & SYBIL S. TOWNS	457	58	W/D	12 <sup>00</sup>

City	G.M.D.	L.D.	L.L.	Dimensions	Acreage				
		15	431		Return	Deed	Plat	Comp.	Used
						4.60			4.60
Subdivision					Block	Lot	Plat	Bk.	Page

Brief Legal Description



LL 362, 4

Name On Return:	MAP BLOCK PAR SUB OLD: 1503	012	
Name On Deed: CANTRELL	NEW: 1502	024	Call No.

15.3		12
Map	Block	Parcel

Property Address: 5/5 SR 205

Property Acquired From:

Acquired By:	Deed Will	Approximate Date Acquired:	Recorded Yes No	D.B. Pg.	Size (Dim. or Ac.)
--------------	-----------	----------------------------	-----------------	----------	--------------------

Bounded By:	N.	S.	E.	W.
-------------	----	----	----	----


Date	Grantor (From)	Grantee (To)	D.B.	Pg.	Type	W.D. Cons.
1/29/62	CANTRELL, Lewis		64	499	WD	
6/80	LEWIS, DEWEY CANTRELL, A. G. JR.	TOWNS, JACKIE W. & ROBERTA L.	288	304	W	50 <sup>00</sup>
3/5/92	TOWNS, JACKIE W.	WATKINS, ROBERTA L.	1145	213	W	-0-

City	G.M.D.	L.D.	L.L.	Dimensions	Acreage <del>234</del> <del>42</del>				
	1274	15	362 431	334 <sup>+</sup>	Return	Deed	Plat	Comp.	Used
						1818		545	55

Subdivision	Block	Lot	Plat Book	Page
43			17	85

Brief Legal Description: ~~55~~ Ac LL 362, 431  
LD 15

42 / 32



Property	MAP	BLOCK
Acquired From: 15-3-12	OLD: 1503	
Acct. No.	NEW: 1502	

PAR	SUB
012	B
0245	Ass No


15-3		12B
Map	Block	Parcel

Date	Grantor (From)	Grantee (To)	D.B.	Pg.	Type	W.D. Cons
8/91	WATKINS, ROBERTA L. TOWNS, JACKIE W. ESTATE	1/2 INT. <del>GENEVA R.</del> BROOKS, MARVIN G.	1055	61	W	132.00
3/21/07	BROOKS, GENEVA ROSE	1/2 INT. RICHARD VAUGHN MORRIS, VICTOR LYNN &	9481	234	LTD LSD	-0-

City	G.M.D.	L.D.	L.L.	Dimensions	Acreage				
		15	362		Return	Deed	Plat	Comp.	Used
						5			

Subdivision	Block	Lot	Plat Bk.	Page

Brief Legal Description






Property Acquired From: <b>15-3-12</b>	MAP BLOCK PAR SUB OLD: 1503 NEW: 1502	012 C	<b>15-3</b>		<b>12C</b>
Acct. No.		Plat No 024	Cepl No	Map	Block Parcel

Date	Grantor (From)	Grantee (To)	D.B.	Pg.	Type	W.D. Cons
3/5/92	ROBERTA L. TOWNS, JACKIE W.	TOWNS, JACKIE W. JR & WATKINS, ROBERTA L.	1145	215	LJ	-0-
6/17/03	TOWNS, JACKIE W. JR	WATKINS, ROBERTA L.	6251	487	WD	-0-

City	G.M.D.	L.D.	L.L.	Dimensions	Acreage				
		15	431		Return	Deed	Plat	Comp.	Used
						1			1

Subdivision	Block	Lot	Plat Bk.	Page
			42 <del>43</del>	30

Brief Legal Description



Property Acquired From: **15-3-12**  
 Acct. No. OLD: 1503  
 NEW: 1502

MAP BLOCK PAR SUB  
 012 D  
 P024 Call No


**15-3** **12D**  
 Map Block Parcel

Date	Grantor (From)	Grantee (To)	D.B.	Pg.	Type	W.D. Cons
3/5/92	TOWNS, <u>ROBERTA L. &amp; JACKIE W.</u>	WATKINS, <u>ROBERTA L. &amp; MOORE, DANA L.</u>	1145	217	W	-0-
3/19/98	MOORE, DANA L.	WATKINS, ROBERTA L.	3146	188	QC	-0-

City	G.M.D.	L.D.	L.L.	Dimensions	Acreage			
		15	431		Return	Deed	Plat Comp.	Used
						1		1

Subdivision	Block	Lot	Plat Bk.	Page
		TR 2	42	31

Brief Legal Description



Property

Acquired From: 15-3-12

Acct. No.

MAP BLOCK PAR SUB

OLD: 1503

012

E

NEW: 1502

File No  
024Call No  
D

15-3

Map

Block

12E

Parcel

Date	Grantor (From)	Grantee (To)	D.B.	Pg.	Type	W.D.Cons
3/5/92	TOWNS, ROBERTA L.	TOWNS, JACKIE W.	1145	219	W	-0-
6/28/93	TOWNS, JACKIE W. RELEASE OF LIFE ESTATE OBL.	SMITH, RODNEY S. JEAN M. S.	1515	35	WD	99.30
6/100	BURKE, ROSE	" " "	4216	73	WD	-0-
11/1/04	SMITH, RODNEY S.	SMITH, RODNEY S. BARBARA P. S.	7546	73	QC	-0-

City

G.M.D.

L.D.

L.L.

Dimensions

Acreage

Return

Deed

Plat Comp.

Used

15

431

14.18

14.18

Subdivision

Block

Lot


Plat Bk.

Page

42

30

Brief Legal Description



Name On Worley, Pa Return: Canton, Ga	MAP BLOCK OLD: 1503	PAR SUB 011	15.3	11
Name On Deed:	NEW: 1502	025 to Call No.		

Property Address: <i>S/S SR205</i>	Property Acquired From:			
Acquired By: Deed Will	Approximate Date Acquired:	Recorded Yes No	D.B. Pg.	Size: (Dim. or Ac.)
Bounded By: N.	S.	E.	W.	

Date	Grantor (From)	Grantee (To)	D.B.	Pg.	Type	W.D.Cons.
<i>2/26/66</i>	<i>PHILLIPS, Tom &amp; Ed</i>		<i>83</i>	<i>177</i>		

City out in	G.M.D.	L.D.	L.L.	Dimensions	Acreage				
					Return	Deed	Plat	Comp.	Used
	<i>1274</i>	<i>15</i>	<i>362</i>	<i>210 x 210</i>					
Subdivision					Block	Lot	Plat Book	Page	

Brief Legal Description: *H/L LL 362*  
*LD 15*





Name On Return:	MAP --- BLOCK --- PAR --- SUB OLD: 1503	15-3	74
Name On Deed:	NEW: 1502	007 H	74
		026	Call No
		Map	Block Parcel

Property Address:	Property Acquired From:				
Acquired By:	Deed <input type="checkbox"/> Will <input type="checkbox"/>	Approximate Date Acquired:	Recorded Yes <input type="checkbox"/> No <input type="checkbox"/>	D.B. <input type="checkbox"/> Pg. <input type="checkbox"/>	Size: (Dim. or Ac.)
Bounded By:	N.	S.	E.	W.	

Date	Grantor (From)	Grantee (To)	D.B.	Pg.	Type	W.D.Cons.
	Hillhouse H.R.	Hilgemann, Wm F.	92	113	W	
10/73	HILGEMANN, Wm. F.	RICHARD G. E. REECE, JUANITA M.	149	685	W	150

City	G.M.D.	L.D.	L.L.	Dimensions	Acreage				
					Return	Deed	Plat	Comp.	Used
		18	361			2			2 Ac
Subdivision					Block	Lot	Plat Book	Page	

Brief Legal Description:



Property Acquired From:
Acct. No.

Photo	Call No
-------	---------

15N02		27
Map	Block	Parcel

Date	Grantor (From)	Grantee (To)	D.B.	Pg.	Type	W.D. Cons
2/5/01	STUART J. & KELLEY, LINDA J.	MCLEOD, MARLENE B.	4446	225	WD	15.00
5/25/05	MCLEOD, MARLENE B.	HEDRICK, LINDA ANN	7999	371	QC	-0-

City	G.M.D.	L.D.	L.L.	Dimensions	Acreage				
		15	361 362		Return	Deed	Plat	Comp.	Used
									1/4
Subdivision					Block	Lot	Plat Bk.	Page	
							64	14	
Brief Legal Description									



Name On Return:

Name On Deed:

Property Address:

Property Acquired From:

Acquired By: Deed  Will

Approximate Date Acquired:

Recorded Yes  No

D.B.  Pg.

Size: (Dim. or Ac.)

Bounded By:

N.

S.

E.

W.

MAP BLOCK PAR SUB  
 OLD: 1503 007  
 NEW: 1502 027 Cont. No.


15-3  
 Map Block Parcel  
 7

Date	Grantor (From)	Grantee (To)	D.B.	Pg.	Type	W.D. Cons.
2/81	BENTLEY, VERNEY JR.	STUART J. & KELLY, LINDA J.	299	391	W	13 <sup>60</sup> +
6/85	STUART J. & KELLEY, LINDA J.	JAMES W. & LONG, MILDRED W.	466	410	W/D	57 <sup>00</sup>
1/4/01	KELLEY, STUART J.	Linda J. Kelly, Stuart J. &	4403 299	422 391	W/D	13 <sup>60</sup>

City	G.M.D.	L.D.	L.L.	Dimensions	Acreage 1 AC.				
		15	361 362		Return	Deed	Plat	Comp.	Used
								2.27	2.27

Subdivision	Block	Lot	Plat Book	Page

Brief Legal Description:



sold to W.F. Hilgeman 2acres

Name On Hillhouse, H.R.  
Return: Canton, Ga. R-1

Photo	Call No.

15-3		7
Map	Block	Parcel

Name On  
Deed:

Property Address:  $\frac{1}{5}$  S.R. 205

Property Acquired From:

Acquired By:	Deed Will	Approximate Date Acquired:	Recorded Yes No	D.B. Pg.	Size: (Dim. or Ac.)
--------------	-----------	----------------------------	-----------------	----------	---------------------

Bounded By:	N.	S.	E.	W.
-------------	----	----	----	----

Date	Grantor (From)	Grantee (To)	D.B.	Pg.	Type	W.D.Cons.
	<i>Field Info.</i>					
3/79	HILLHOUSE, H. R.	RAY, ALVIN E.	257	688	W	16 <sup>50</sup>
1/81	RAY, ALVIN E.	BENTLEY, VERNEY E.	299	79	W	9 <sup>60</sup>
	City	G.M.D.	L.D.	L.L.	Dimensions	2 AC Acreage <del>3.15</del> <del>3.15</del>
	out in	1274	15	361 362	Return 48	Deed -
					Plat	Comp. Used
						<del>396</del> <del>398</del>
	Subdivision	Block	Lot	Plat Book	Page	
	<del>29.44</del> <del>31.15</del> <del>30.79</del>					
Brief Legal Description: <del>2.8</del> AC LL 361, 362						
LD 15						

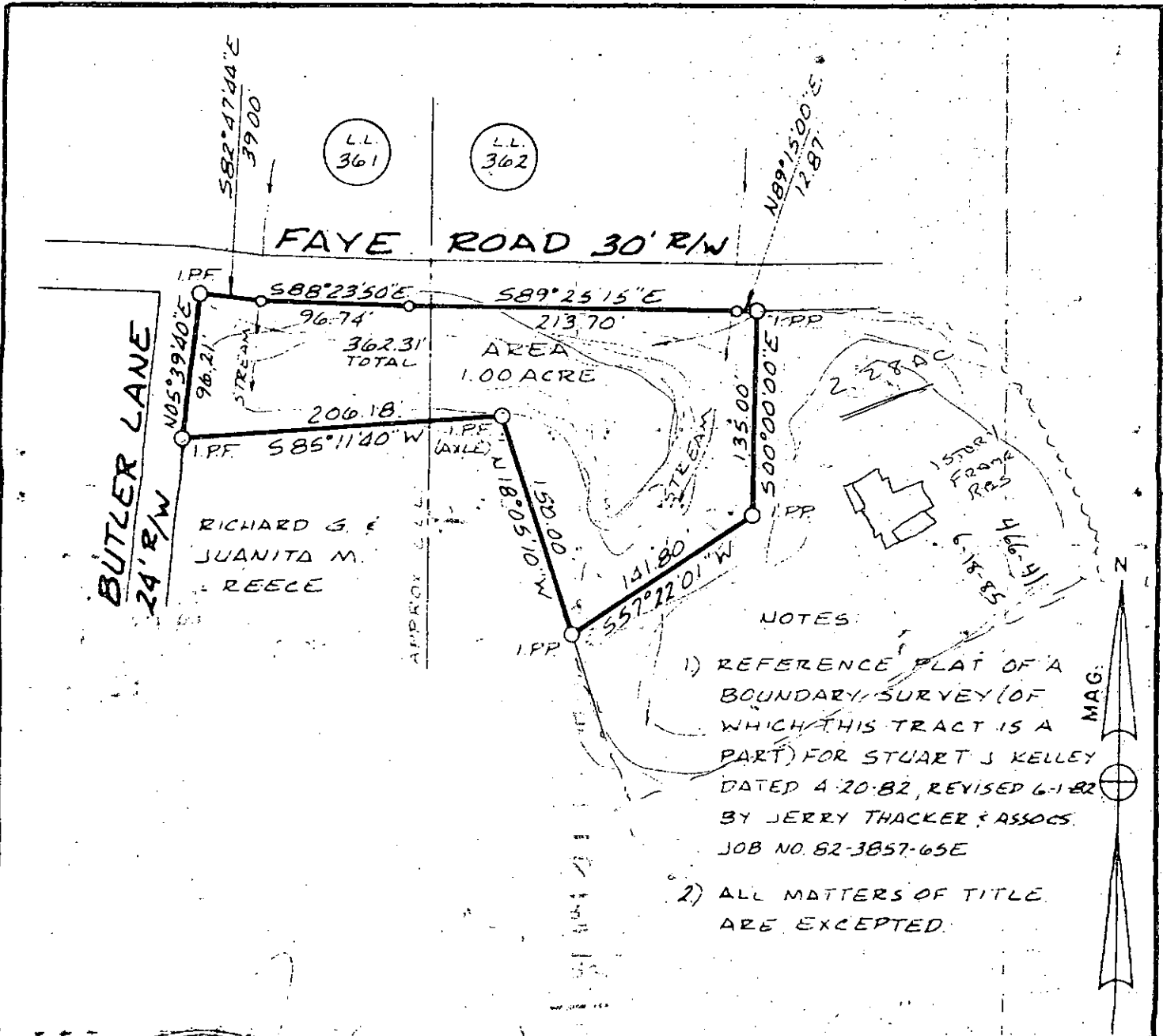
66/410  
66/312  
66/311  
66/307  
65/682  
65/681  
62/385  
~~52/309~~  
42/296  
41/288

67/42  
70/19  
71/36

Hillhouse



15-39




NOTES:

- 1) REFERENCE PLAT OF A BOUNDARY SURVEY (OF WHICH THIS TRACT IS A PART) FOR STUART J. KELLEY DATED 4-20-82, REVISED 6-1-82 BY JERRY THACKER & ASSOCS. JOB NO. 82-3857-65E
- 2) ALL MATTERS OF TITLE ARE EXCEPTED.

TYPE OF SURVEY: LOT	
SUBDIVISION:	
SURVEY FOR: STUART	
STUART J. KELLEY	
MORTGAGEE:	
LAND LOT(S) 361, 362	DISTRICT 15, SECTION 2
CITY:	CHEROKEE CO., GEORGIA
SCALE: 1 IN. = 100 FT.	REVISION DATES:
PREPARED 5-16-85 BY:	

FIELD BOOK: 156 PAGE 67  
 FIELD WORK-BY: T.B.  
 DRAWN BY: R.F.  
 ERR. OF CLOS.:  
 JOB NO.: 85-3857-68A

**JERRY THACKER & ASSOCIATES**  
 361 E. MAIN STREET 404-479-4911 CANTON  
 CANTON, GEORGIA 30114 404-522-7268 (ATL. NO.)




MAP BLOCK PAR SUB  
 OLD: 1503  
 Property Acquired From:  
 Acct. No. NEW: 1502

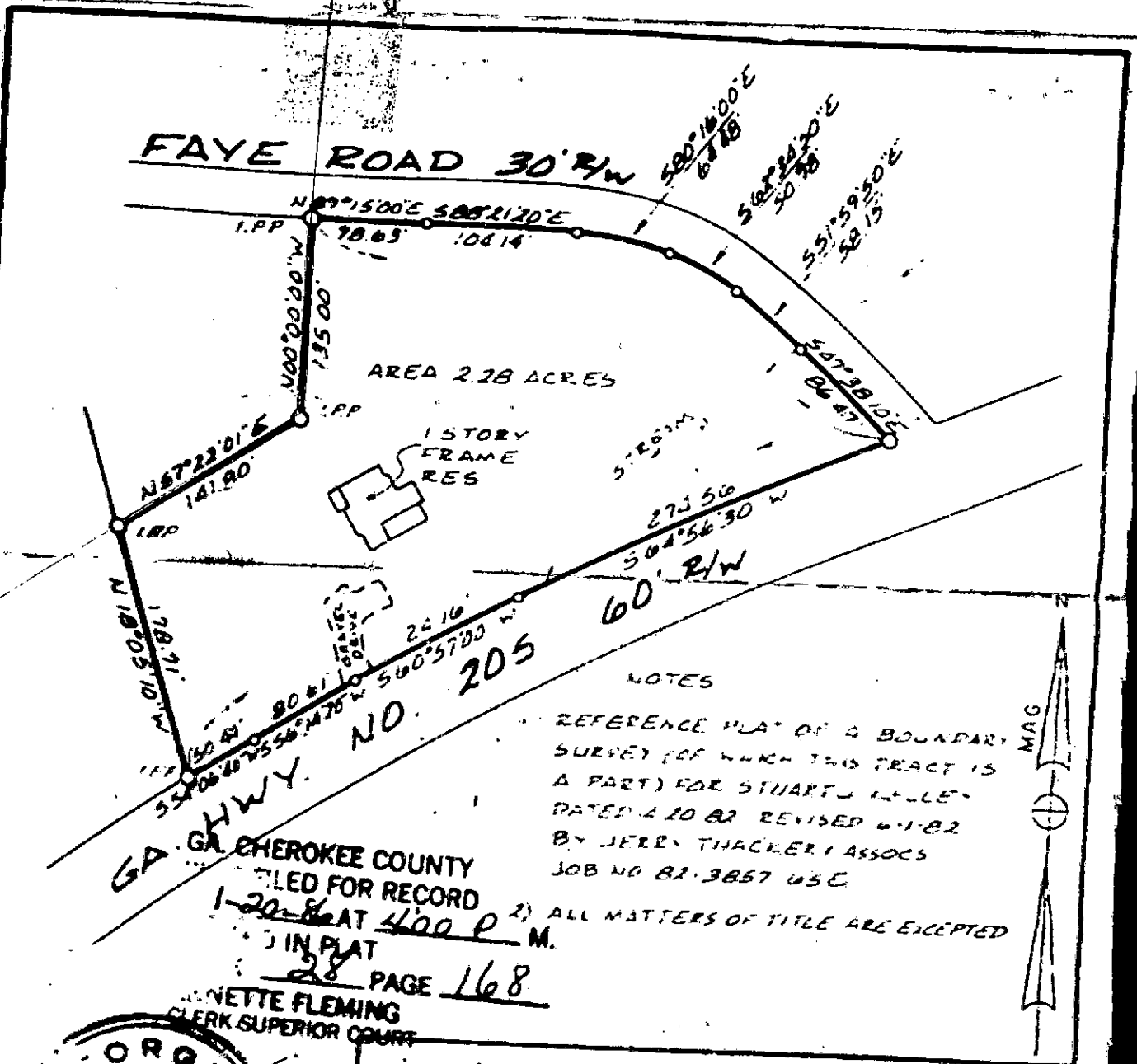
007 AA  
 028 Call No

15-3		7AA
Map	Block	Parcel

Date	Grantor (From)	Grantee (To)	D.B.	Pg.	Type	W.D. Cons
6/85	STUART J. + KELLEY, LINDA J.	JAMES W. + LONG, MILDRED W	466	410	W/D	5700
1/30/98	MILDRED W. LONG, JAMES W.	STRADER, CLAY FORREST	2989	19	W/D	125. <sup>00</sup>
2/17/98	STRADER, CLAY FORREST	STRADER, VIRGINIA ANN	3183	23	QC	-0-
8/8/99	STRADER, VIRGINIA ANN	JACOBS, DONALD A	3777	26	W/D	122. <sup>50</sup>
2/13/01	JACOBS, DONALD A.	MCLEOD, MARLENE B.	4458	151	W/D	200. <sup>00</sup>
4/29/03	MCLEOD, MARLENE B.	HEDRICK, LINDA ANN	6224	349	W/D	1,298. <sup>00</sup>
City		G.M.D.	L.D.	L.L.	Dimensions	Acreage 2.27AC,
			15	361 362		Return Deed Plat Comp. Used
Subdivision			Block	Lot	Plat Bk.	Page
					28	168
Brief Legal Description						



15-3-7AA



GA CHEROKEE COUNTY  
 FILED FOR RECORD  
 1-20-84 AT 400 P.M.  
 IN PLAT  
 28 PAGE 168  
 NINETTE FLEMING  
 CLERK SUPERIOR COURT



TYPE OF SURVEY	
SUBDIVISION	
SURVEY FOR	
<b>KEN JANES</b>	
MORTGAGEE:	
LAND LOT(S) 362	DISTRICT 15, SECTION 2
CITY:	CHEROKEE CO, GEORGIA
SCALE: 1 IN = 100 FT.	REVISION DATES:
PREPARED 5-16-85	BY:
<b>JERRY THACKER &amp; ASSOCIATES</b>	
361 E. MAIN STREET	404-479-4911 CANTON
CANTON, GEORGIA 30114	404-522-7268 (ATL NO)

FIELD BOOK	PAGE
FIELD WORK BY:	
DRAWN BY: JF	
ERR. OF CLOS.:	
JOB NO.: 86-3857-7A	



Property Acquired From:	MAP BLOCK PAR SUB OLD: 1503	007	J
Acct. No.	NEW: 1502	Pl 029	Call No


15-3		7J
Map	Block	Parcel

Date	Grantor (From)	Grantee (To)	D.B.	Pg.	Type	W.D. Cons
4/91	WALKER, JAMES LAWRENCE	WILLIAMS, LEWIS CHRISTOPHER	989	61	W	71.80
4/23/93	WILLIAMS, LEWIS CHRISTOPHER	WILLIAMS, LEWIS C.	1461	153	Qc	-0-
12/15/94	WILLIAMS, SUSAN D.	" " "	1993	119	Qc	-0-

City	G.M.D.	L.D.	L.L.	Dimensions	Acreage				
		15	361 362		Return	Deed	Plat	Comp.	Used

Subdivision	Block	Lot	Plat	Bk.	Page

Brief Legal Description





Name On Return:

Photo	Call No.
-------	----------

15.3		9C
Map	Block	Parcel

Name On Deed: *THACKER, Charles E*

Property Address: *1/5 FAYE RD.*

Property Acquired From:


Acquired By:	Deed <input type="checkbox"/> Will <input type="checkbox"/>	Approximate Date Acquired:	Recorded Yes <input type="checkbox"/> No <input type="checkbox"/>	D.B. <input type="checkbox"/> Pg. <input type="checkbox"/>	Size: (Dim. or Ac.)
--------------	---	----------------------------	---	--	---------------------

Bounded By:	N.	S.	E.	W.
-------------	----	----	----	----

Date	Grantor (From)	Grantee (To)	D.B.	Pg.	Type	W.D. Cons.
7-20-70	<i>above</i>	<i>F.H.A.</i>	107	336	SD	—
9-24-71	<i>Hillhouse, H.R.</i>		116	475	WD	1.00
6/19/73	<i>Thacker, Chas.</i>	<i>Walker, James L.</i>	<sup>(136)</sup> 144	<sup>(173)</sup> 357	W	✓

City	G.M.D.	L.D.	L.L.	Dimensions	Acreage				
					Return	Deed	Plat	Comp.	Used
	1274	15	361	310 <del>790</del> Y 240					
Subdivision					Block	Lot	Plat Book	Page	

Brief Legal Description: *LOT 1*



7E

Name On Return:	MAP: OLD: 1503	BLOCK:	PAR: 007	SUB: E
Name On Deed:	NEW: 1502		030 <sup>3</sup>	

15-3		<del>10</del>
Map	Block	Parcel

Property Address:		Property Acquired From:			
Acquired By:	Deed Will	Approximate Date Acquired:	Recorded Yes No	D.B. Pg.	Size (Dim. or Ac.)
Bounded By:	N.	S.	E.	W.	

Date	Grantor (From)	Grantee (To)	D.B.	Pg.	Type	W.D.Cons.
5-25-68	HILLHOUSE, H. R.	FERTS, LOUISE DOBBE CRABTREE, VELMA E OSCAR	95	517	W/D	-
10/80	FERTS, LOUISE DOBBE <i>"estate"</i>	VELMA E CRABTREE, OSCAR	289 293	883 927	see correction QC	-
12/10/99	CRABTREE, OSCAR <i>estate</i>	CRABTREE, VELMA ANNE	3935	298	EX'S DEED	-0-

City	G.M.D.	L.D.	L.L.	Dimensions	Acreage # AC ±				
					Return	Deed	Plat	Comp.	Used
		15	362	LOT	4.5	4.5		J.T	4.5
Subdivision					Block	Lot	Plat Book	Page	

Brief Legal Description: *April 2002*  
*Per phone call from Mr. Crabtree to Assessor's office says acreage needs to be 4.5 AC. as per deed. Doesn't calculate to be that much by map. Adjusted anyway to 4 AC ±.*



Property Acquired From:
Aqct. No.

Photo	Call No
-------	---------

15N02		31
Map	Block	Parcel

Date	Grantor (From)	Grantee (To)	D.B.	Pg.	Type	W.D. Cons
8/31/04	SMITH, JAMES ROBERT MARTIN, BETTY JANE SMITH	CHARLES M. MOON ENTERPRISES, INC.	7357	183	WSD	90. <sup>00</sup>
8/31/04	HEALAN, MATTIE LOU SMITH	" " "	7357	185	WSD	-0-

City	G.M.D.	L.D.	L.L.	Dimensions	Acreage				
					Return	Deed	Plat	Comp.	Used
		15	362	* 1.14 AC					
Subdivision					Block	Lot	Plat Bk.	Page	

Brief Legal Description \* ADJUSTED ACREAGE PER 2004 DEEDS 7357-183 & 185. 11/19/04



Name On Return:	MAP. BLOCK PAR. SUB OLD: 1503	007	C	15-3		7C
Name On Deed:	NEW: 1502	031	Coll. No	Map	Block	Parcel
Property Address:	Property Acquired From:					
Acquired By:	Deed _____ Will _____	Approximate Date Acquired:	Recorded Yes _____ No _____	D.B. _____ Pg. _____	Size: (Dim. or Ac.)	
Bounded By:	N.	S.	E.	W.		

Date	Grantor (From)	Grantee (To)	D.B.	Pg.	Type	W.D. Cons.
1967	Hillhouse, H.L.	1/2 Smith Mrs. M.E.	93	3	W	—
10/3/01	SMITH, MRS. M.E. (ESTATE)	MARTIN, BETTY JANE SMITH & HEALAN, MATTIE LOU SMITH MARTIN, BETTY JANE SMITH AS TRUSTEE FOR SMITH, JAMES ROBERT	4853	138	EXEC'S DEED	0

City	G.M.D.	L.D.	L.L.	Dimensions	Acreage					
					Return	Deed	Plat	Comp.	Used	
		15	361	210 x 210						
Subdivision					Block	Lot	Plat Book	Page		
Brief Legal Description:										





Property Acquired From:
Acct. No.

Photo	Call No

15ND2		32
Map	Block	Parcel

Date	Grantor (From)	Grantee (To)	D.B.	Pg.	Type	W.D.Cons
6/13/07	HAZEL CREEK PROPERTIES, LLC	LINEBERGER, JOHN M.	9673	312	QC	-0-
6/13/07	LINEBERGER, MATTHEW C.	" " "	9673	313	QC	-0-
8/1/07	LINEBERGER, JOHN M.	HAZEL CREEK PROPERTIES, LLC	9762	105	QC	-0-

City	G.M.D.	L.D.	L:L.	Dimensions	Acreage				
					Return	Deed	Plat	Comp.	Used
		15	362	210 X 210					


Subdivision	Block	Lot	Plat Bk.	Page

Brief Legal Description



Property	MAP	BLOCK	PAR	SUB			
Acquired From:	OLD: 1503		007	B		15-3	
Acct. No.	NEW: 1502		032	Call		Map	Block
							Parcel

Date	Grantor (From)	Grantee (To)	D.B.	Pg.	Type	W.D.	Cons	
5/83	GAULDIN, BOBBY J. & NANCY C.	TRIT, IMA JEAN & ROBERT L.	351	7	W	7	30	
6/84	TRIT, ROBERT L. & IMA JEAN	WALLACE, TERESA L.	404	595	W	40	30	
1/26/03	WALLACE, TERESA L. (N/A)	LINEBERGER, JOHN M. & JOHN J.	6288	41	WD	85	00	
12/29/04	LINEBERGER, JOHN J.	LINEBERGER, MATTHEW C. (1/2 INT)	7601	119	WD	-	-	
12/29/06	LINEBERGER, JOHN MURPHY	HAZEL CREEK PROPERTIES, LLC	9414	490	DC	-	-	
12/28/07	LINEBERGER, MATTHEW C.	" " "	9414	491	DC	-	-	
City		G.M.D.	L.D.	L.L.	Dimensions	Acreage		
			15	362	210 X 210	Return	Deed	
						Plat	Comp.	
						Used		
Subdivision					Block	Lot	Plat Bk.	Page
Brief Legal Description								



Name On Return:

Photo	Call No.

15-3		7B
Map	Block	Parcel

Name On Deed:


Property Address:

Property Acquired From:

Acquired By:	Deed ___ Will ___	Approximate Date Acquired:	Recorded Yes ___ No ___	D.B. ___ Pg. ___	Size: (Dim. or Ac.)
--------------	-------------------	----------------------------	-------------------------	------------------	---------------------

Bounded By:	N.	S.	E.	W.
-------------	----	----	----	----

Date	Grantor (From)	Grantee (To)	D.B.	Pg.	Type	W.D. Cons.
6-22-77	Hillhouse, H.R.	Grauley, Monnie	91	150	W	-
1-18-79	GRAULEY, MONNIE	GRAULEY, LONNIE	210	416	W	1850
12/79	GRAULEY, LONNIE	GAULDIN, BOBBY J. & NANCY L.	278	632	W	28 <sup>50</sup>
	City	G.M.D.	L.D.	L.L.	Dimensions	Acreage
			15	363	210 x 210	Return Deed Plat Comp Used
	Subdivision	Block	Lot	Plat Book	Page	
Brief Legal Description:						



Name On Return:	MAP BLOCK PAR SUB OLD: 1503 007 3 W			
Name On Deed:	NEW: 1502	033	Call No.	
Property Address:	Property Acquired From:		Map	Block
Acquired By:	Deed Will	Approximate Date Acquired:	Recorded Yes No	D.B. Pg. Size: (Dim. or Ac.)
Bounded By:	N.	S.	E.	W.

Date	Grantor (From)	Grantee (To)	D.B.	Pg.	Type	W.D. Cons.
1972		JONES, Bobby	124	369	W	11 <sup>00</sup>
8/30/74	JONES, Bobby	WALKER, TERRY K.	174 169	618 257	WD W	37 <sup>50</sup>
5/7/04	WALKER, TERRY K.	WALKER, TERRY K. & JANET K.	1070	304	QC	-0-

City	G.M.D.	L.D.	L.L.	Dimensions	Acreage				
					Return	Deed	Plat	Comp.	Used
		15	362						1.1
Subdivision					Block	Lot	Plat Book	Page	

Brief Legal Description:





Recorded July 1981

Property Acquired From:	MAP OLD: 1503	BLOCK 007	PAR A	SUB A	15-3		7A
Acct. No.	NEW: 1502	Photo 034	Call No		Map	Block	Parcel

Date	Grantor (From)	Grantee (To)	D.B.	Pg.	Type	W.D. Cons
9/81	PRUITT, BILLY C.	PRUITT, EVA MAE CHAMBERS	358	299	W	-0-
2/90	PRUITT, EVA MAE CHAMBERS	PRUITT, PATRICIA ANN	893	680	W	<i>✓</i>

City	G.M.D.	L.D.	L.L.	Dimensions	Acreage				
		15	362		Return	Deed	Plat	Comp.	Used

Subdivision	Block	Lot	Plat	Bk.	Page

Brief Legal Description



Name On Return:

Photo Call No.

15-3 7A  
Map Block Parcel

Name On Deed:

Property Address:

Property Acquired From:

Acquired By: Deed Will Approximate Date Acquired: Recorded Yes No D.B. Pg. Size: (Dim. or Ac.)

Bounded By: N. S. E. W.

Date	Grantor (From)	Grantee (To)	D.B.	Pg.	Type	W.D. Cons.
	H. H. House, H.P.	R & N Const Co.	131	180	W	4 <sup>59</sup>
5-23-74	R & N Const. Co.	Fleming, C. R.	164	210	W	9 <sup>00</sup>
6-15-77	Fleming, C. R.	Pruitt, Billy	229	517	W	10 <sup>00</sup>

City	G.M.D.	L.D.	L.L.	Dimensions	Acreage				
					Return	Deed	Plat	Comp.	Used
	1274	15	36	280 x 420					
Subdivision					Block	Lot	Plat Book	Page	

Brief Legal Description:







N

AIR STRIP DRIVE 30 R/W

C = LLL

N 90° 00' 00" W LC

1 PF 2' O/P

195.71 C

500.63'

LL 362

S 90° 00' 00" E  
195.64

MAGNETIC

N/F  
A.W. HILL

N/F  
BILLY PRUITT

N 0° 07' 07" E 294.63 C

279.63 15 O/S

280.54 15 O/S  
S 0° 21' 38" W 294.54 C

N 89° 43' 57" W

2' ROD 194.46'


AREAS =  
IN. R/W 132 AC.  
EX. R/W 1.25 AC.

NOTES:

ALL MATTERS OF TITLE EXCEPTED.


THIS PLAT SUBJECT TO ALL LEGAL EASE & R/W PUBLIC OR PRIVATE.

PS ARE 1/2 RR.



THIS PROPERTY ( ) (IS NOT) LOCATED IN A FEDERAL FLOOD AREA AS INDICATED BY FIA OFFICIAL FLOOD HAZARD MAPS

IN MY OPINION THIS PLAT IS A CORRECT REPRESENTATION OF THE LAND PLATTED AND HAS BEEN PREPARED IN CONFORMITY WITH THE MINIMUM STANDARDS AND REQUIREMENTS BY LAW.




*Roger S. Lee*

ROGER S. LEE & ASSOC.  
P. O. BOX 1145  
WOODSTOCK, GEORGIA 30188  
(404)926-5565

SURVEY FOR  
A. W. HILL

LOT	BLOCK	REVISIONS
PLAT BOOK	PAGE	
LAND LOT 362		CC TO
DISTRICT - 15	SECT - 2	DRAWN S. L. E.
COUNTY - CHEROKEE		CHKD.
STATE - GEORGIA		JOB NO.
DATE - 8/9/86	SCALE - 1" = 100'	









Property Acquired From:	MAP	BLOCK	PAR	SUB			
Acct. No.	OLD: 1503		007	F	15-3		7F
	NEW: 1502		Photo 036	Call No	Map	Block	Parcel

Date	Grantor (From)	Grantee (To)	D.B.	Pg.	Type	W.D. Cons
6/86	FRUIT, EVA MAE	HILL, A. W.	536	559	W	12 <sup>00</sup>
10/27/00	HILL, A.W. (ESTATE)	BROOKS, SUSAN HILL	4371	140	EXEC. DEED	0-
10/7/05	BROOKS, SUSAN HILL	MICHAEL ANTHONY MARTIN, JENNIFER J.	8307	270	WD	2 TRACTS 100 <sup>00</sup>
11/30/07	MARTIN, MICHAEL ANTHONY	MARTIN, JENNIFER J.	10037	111	QC	2 TRACTS -0-

City	G.M.D.	L.D.	L.L.	Dimensions	Acreage				
		15	362	<del>100000</del>	Return	Deed	Plat	Comp.	Used
Subdivision					Block	Lot	Plat Bk.	Page	
Brief Legal Description					1 AC ±				



Name On Return:

Photo	Call No.

15-3		7F
Map	Block	Parcel

Name On Deed:

Property Address:

Property Acquired From:


Acquired By:	Deed <input type="checkbox"/> Will <input type="checkbox"/>	Approximate Date Acquired:	Recorded Yes <input type="checkbox"/> No <input type="checkbox"/>	D.B. <input type="checkbox"/> Pg. <input type="checkbox"/>	Size: (Dim. or Ac.)
--------------	---	----------------------------	---	--	---------------------

Bounded By:	N.	S.	E.	W.
-------------	----	----	----	----

Date	Grantor (From)	Grantee (To)	D.B.	Pg.	Type	W.D.Cons.
7/78	Mc DANIEL, CARRIE L.	JOHN F. & OGBURN, JACQUELINE A.	272	665	W	5 <sup>00</sup>
11/78	JOHN F. & OGBURN, JACQUELINE A.	PRUIT, BILLY L.	250	528	W	5 <sup>40</sup>
9/81	PRUIT, BILLY	PRUIT, EVA MAE CHAMBERS	358	298	W	- 0 -

City	G.M.D.	L.D.	L.L.	Dimensions	Acreage				
					Return	Deed	Plat	Comp.	Used
		15	362	312 X 280					
Subdivision					Block	Lot	Plat Book	Page	

Brief Legal Description:



Name On Return:

Photo	Call No.
-------	----------

15-3		AI
Map	Block	Parcel

Name On Deed: McDANIEL, H. J.

Property Address: Quistip Road.

Property Acquired From:


Acquired By:	Deed <input type="checkbox"/> Will <input type="checkbox"/>	Approximate Date Acquired:	Recorded Yes <input type="checkbox"/> No <input type="checkbox"/>	D.B. <input type="checkbox"/> Pg. <input type="checkbox"/>	Size: (Dim. or Ac.)
--------------	---	----------------------------	---	--	---------------------

Bounded By:	N.	S.	E.	W.
-------------	----	----	----	----

Date	Grantor (From)	Grantee (To)	D.B.	Pg.	Type	W.D. Cons.
10-2-71	HILLHOUSE, H. R.		116	614	WD	2.00/RTT
1992	Mc DANIEL, H. J.	Taylor, Wm H.	131	106	WD	3 <sup>50</sup>
77 6-22-77	Taylor, Wm. H.	Mc DANIEL, Carrie L.	231 220	277 622	ac WD	3 <sup>50</sup>

City	G.M.D.	L.D.	L.L.	Dimensions	Acreage				
					Return	Deed	Plat	Comp.	Used
	1274	15	361	312 x 280					
Subdivision					Block	Lot	Plat Book	Page	

Brief Legal Description:





Property	MAP	BLOCK	PAR	SUB
Acquired From: 15-3-70ED: 1503			007	CC
Acct. No.			Photo	Call No
	NEW: 1502		036	A

15-3		7CC
Map	Block	Parcel

Date	Grantor (From)	Grantee (To)	D.B.	Pg.	Type	W.D. Cons
7/31/92	HILL, A.W.	PHILLIPS, MELBA L. & TERRY W.	1252	124	W	9.00

City	G.M.D.	L.D.	L.L.	Dimensions	Acreage				
		15	362		Return	Deed	Plat	Comp.	Used
						1			1
Subdivision					Block	Lot	Plat Bk.	Page	
							43	6	

Brief Legal Description







Name On Return:	MAP BLOCK PAR SUB OLD: 1503	004	F	15-3		4F
Name On Deed:	NEW: 1502	037	Call Ac	Map	Block	Parcel

Property Address:	Property Acquired From:				
Acquired By:	Deed Will	Approximate Date Acquired:	Recorded Yes No	D.B. Pg.	Size: (Dim. or Ac.)
Bounded By:	N.	S.	E.	W.	

Date	Grantor (From)	Grantee (To)	D.B.	Pg.	Type	W.D. Cons.
3/82	STEEL BRIDGE RD. ESTATES	TAM B. & DEBBIE S. FORRESTER	319	243	W	18 <sup>00</sup>
7/26/06	DEBBIE S. FORRESTER	TAM B. FRANKS, LINDA B.	8961	402	WD	335.00

City	G.M.D.	L.D.	L.L.	Dimensions	Acreage <del>3.52</del> AC				
		15	290 3.59	*3.49 AC	Return	Deed	Plat	Comp.	Used
						555			555
Subdivision					Block	Lot	Plat Book	Page	

Brief Legal Description: ~~X~~ ADJUSTED ACREAGE PER 2006 DEED 89-402 8/29/06



Property Acquired From:
Acct. No. 37

Photo	Call No
-------	---------

15-2		37A
Map	Block	Parcel

Date	Grantor (From)	Grantee (To)	D.B.	Pg.	Type	W.D. Cons
6/10/97	DEBBIE S. FORRESTER TAM B.	PEEK RACHEL	2746	273	W/D	-0-
3/30/06	AKIA RACHEL LUMMUS PEEK RACHEL	LONG, PAMELA A. GIPSON, LILI D.	8688	496	W/D	239. <sup>00</sup>

City	G.M.D.	L.D.	L.L.	Dimensions	Acreage				
		14	290 359		Return	Deed	Plat	Comp.	Used
								2.00	2
Subdivision					Block	Lot	Plat	Bk.	Page
Brief Legal Description									





Property Acquired From: *HC*  
 Acct. No.

MAP BLOCK PAR SUB  
 OLD: 1503  
 NEW: 1502  
 004 M  
 P1038 Call No

15-3  
 Map Block Parcel  
*4M*

Date	Grantor (From)	Grantee (To)	D. B.	Pg.	Type	W. D. Cons
<i>6/84</i>	<i>STEEL BRIDGE ROAD ESTATES</i>	<i>STILL, GAYLE S. HILDITCH, WILLIAM J.</i>	<i>759 712</i>	<i>631 146</i>	<i>Pa Rec. W</i>	<i>18<sup>00</sup></i>
<i>11-7-86</i>	<i>Still, Gayle S.</i>	<i>Hilditch, William J.</i>	<i>579</i>	<i>59</i>	<i>EO</i>	<i>-0-</i>
<i>8/29/95</i>	<i>HILDITCH, WILLIAM JAMES</i>	<i>STEVENSON, RUSS L.</i>	<i>2168</i>	<i>317</i>	<i>W/D</i>	<i>100.<sup>00</sup></i>

City	G.M.D.	L.D.	L.L.	Dimensions	Acreage				
		<i>15</i>	<i>290</i>		Return	Deed	Plat	Comp.	Used
						<i>7.917</i>			<i>7.92</i>
Subdivision					Block	Lot	Plat Bk.	Page	
<i>STEEL BRIDGE ESTATES</i>						<i>1</i>			
Brief Legal Description									



MAP	BLOCK	PAR	SUB
OLD: 1503	004	C	
NEW: 1502	PL039	Call No	


Property
Acquired From:
Acct. No.

15-3		46
Map	Block	Parcel

Date	Grantor (From)	Grantee (To)	D.B.	Pg.	Type	W.D. Cons
	J. ANTHONY & GODFREY, SUSAN S.	STILL, GAYLE S. & HILDITCH, WILLIAM J.	462	21	W/D	20.50
11-7-86	Still, Gayle S.	Hilditch, William J.	579	67	ED	-0-
10/91	HILDITCH, Wm. J.	1/2 INT. KIMBRO H. & JONES, LEE F.	1068 1068	284 283	OC W	-0- 39.00
10/23/03	JONES, LEE F.	HENSON, JERRY 1/2 INT.	6650	371	WD	74.50

City	G.M.D.	L.D.	L.L.	Dimensions	Acreage				
		15	290 359		Return	Deed	Plat	Comp.	Used
						7.805			7.08
Subdivision					Block	Lot	Plat	Bk.	Page
						4			

Brief Legal Description



found & corrected 12/21/83

Name On Return:

Photo	Call No.

15-3		40
Map	Block	Parcel

Name On Deed:

Property Address:

Property Acquired From:

Acquired By:	Deed <input type="checkbox"/> Will <input type="checkbox"/>	Approximate Date Acquired:	Recorded Yes <input type="checkbox"/> No <input type="checkbox"/>	D.B. <input type="checkbox"/> Pg. <input type="checkbox"/>	Size: (Dim. or Ac.)
--------------	---	----------------------------	---	--	---------------------


Bounded By:	N.	S.	E.	W.
-------------	----	----	----	----

Date	Grantor (From)	Grantee (To)	D.B.	Pg.	Type	W.D. Cons.
11/80	STEEL BRIDGE ROAD ESTATES INC.	DANIEL M. & DEBORAH PARRELLIS	296	16	W	32 <sup>80</sup>
5/82	DANIEL M. & DEBORAH PARRELLIS	STEEL BRIDGE RD. ESTATES, INC.	330	289	foreclosure deed	28 <sup>00</sup>
6/84	STEEL BRIDGE RD, INC	J. ANTHONY & SUSAN J. GODFREY	439	626	W	16 <sup>00</sup>

City	G.M.D.	L.D.	L.L.	Dimensions	Acreage 7.88 AC <sup>±</sup>				
		15	296 359		Return	Deed	Plat	Comp.	Used
						15.802			15.8

Subdivision	Block	Lot	Plat Book	Page


Brief Legal Description: 1980 deed 296/16, "description is confusing" Exact location & shape estimated



Property Acquired From: Acct. No.	MAP	BLOCK	PAR	SUB	15-3	46	
	OLD: 1503	004	L				
	NEW: 1502	Plot	Call No		Map	Block	Parcel

Date	Grantor (From)	Grantee (To)	D.B.	Pg.	Type	W.D. Cons
?/83	STEEL BRIDGE RD, INC	YOUNG, BARBARA L.	380	76	W	18 <sup>00</sup>
?/83	YOUNG, BARBARA L.	JERRY P. KEY, PATRICIA ANN	380	77	W	51 <sup>00</sup>
10/10/95	KEY, PATRICIA A.	KEY, JERRY P.	2236 2218	1 301	COOP QC	-0-

City	G.M.D.	L.D.	L.L.	Dimensions	Acreage				
		15	290 359		Return	Deed	Plat	Comp.	Used
						5.84			5.08
Subdivision					Block	Lot	Plat	Bk.	Page
						3			
Brief Legal Description									





Property  
Acquired From  
Acct. No.

MAP BLOCK PAR SUB  
OLD: 1503 -004  
NEW: -1502 -041

15-3  
Map Block Parcel  
4

Date	Grantor (From)	Grantee (To)	D.B.	Pg.	Type	W.D.	Cons
	STEEL BRIDGE RD ESTATE	KONALD W. LACKER		85	for return		
	STEEL BRIDGE RD ESTATE	DONNA B. LACKER			& purchase agreement		
10/05	Error Corrected 1-25-88	See Parcel	4R	615	12/10	10	50
	STEEL BRIDGE RD EST	FLEET FINANCE	511	615			

City	G.M.D.	L.D.	L.L.	Dimensions	Acreage 5 ACI				
					Return	Deed	Plat	Comp.	Used
		15	359			4.09			4.09

Subdivision	Block	Lot	Plat Bk.	Page

Brief Legal Description



Name On 39 Oakmont Dr. N.W.  
 Return: Marietta, Ga -

Name On BROWN, Charles M. and  
 Deed: WRIGHT, Jeanne Brown

Photo	Call No.
-------	----------

<u>15.3</u>		<u>4</u>
Map	Block	Parcel

Property Address: 1/5 STEEL'S BRIDGE RD. Property Acquired From:


Acquired By: Deed      Will      Approximate Date Acquired: Recorded Yes      No      D.B.      Pg.      Size: (Dim. or Ac.)

Bounded By: N.      S.      E.      W.     

Date	Grantor (From)	Grantee (To)	D.B.	Pg.	Type	W.D.Cons.
<u>5/28/66</u>	<u>BROWN, Gill K.</u>		<u>84</u>	<u>512</u>	<u>WID</u>	<u>2.75/IRS</u>
<u>5/80</u>	<u>BROWN, CHARLES M. &amp; WRIGHT, JEANNE BROWN</u>	<u>Southern Woodlands Inc</u>	<u>286</u>	<u>734</u>	<u>W</u>	<u>83.00</u>
			<u>286</u>	<u>737</u>	<u>W</u>	<u>41.30</u>
<u>8/80</u>	<u>Southern Woodlands Inc.</u>	<u>STEEL BRIDGE ROAD ESTATES, INC.</u>	<u>380</u>	<u>75</u>	<u>Conveyance for pool</u>	<u>-0-</u>
			<u>300</u>	<u>253</u>	<u>W</u>	

City	G.M.D.	L.D.	L.L.	Dimensions	Acres	Return	Deed	Plat	Comp.	Used
	<u>1274</u>	<u>15</u>	<u>290</u> <u>291</u> <u>358</u>	<u>10 AC ±</u> <u>54.27 AC ±</u> <u>15 AC ±</u>	<u>42.40 AC ±</u>		<u>74</u>	<u>74</u>		<u>74</u>
	Subdivision <u>359</u>			Block	Lot	Plat Book		Page		

Brief Legal Description: 74 AC LL 290, 291, 358, 359  
LD 15



Date: October, 19 82

Account Number SB-0-05A

DEVELOPER-SELLER SECURED PARTY: Steel Bridge Road Estates  
(Original Seller) c/o Southern Guaranty Land & Mortgage Co.  
P. O. Box 53016 Atlanta Fulton Ga. 30355

PURCHASER(S)-DEBTOR(S): Ronald W. Lackey  
(Print Purchaser's Full Name as it will appear on Real Estate Deed)  
Donna B. Lackey  
(Print Co-Purchaser's Full Name as it will appear on Real Estate Deed)

Route 4, Steel Bridge Road Canton Georgia 30114  
(Number, Street or R.F.D.) (City) (County) (State) (Zip)

The above DEVELOPER-SELLER SECURED PARTY (hereinafter termed "SELLER"), hereby agrees to sell, retaining TITLE (which Title will not be released until such time as all amounts due hereunder are paid in full) and PURCHASER(S)-DEBTOR(S) (hereinafter termed "DEBTOR") hereby agrees to purchase, the following described Real Property (hereinafter termed "COLLATERAL"), upon the express terms and conditions stated hereinafter:

If checked here, COLLATERAL is listed and described on the document evidencing the security interest, a copy of which is being furnished DEBTOR herewith.)

SECURITY: The obligation evidenced hereby is secured by the COLLATERAL, consisting of unimproved land except where indicated below, and any fixtures or improvements subsequently attached to said COLLATERAL, the same being described as follows:

All that tract or parcel of land lying and being in land lots 290 and 359 of the 15th District, 2nd Section, Cherokee County, Georgia, being tract 45A of Steel Bridge Road Estates, Inc., consisting of 4.09+ acres, being more fully described as Exhibit A attached and made a part hereof by reference. Special stipulations on back. Map 1503-004 C

In this Consumer Credit Sale it is agreed that title to such COLLATERAL shall remain in SELLER, or its assignee (hereinafter collectively termed "SELLER") until all amounts due hereunder, or in any rearrangement thereof, are fully paid in cash.

In this Credit Sale, DEBTOR, having been quoted both a "time price" and a lesser "cash price", has elected to purchase the COLLATERAL for the "time price", which is the sum of the Cash Price, Other Charges, and the FINANCE CHARGE; less the "Deferred Payment Price," as hereinafter complicated and described.

The total "Time Price" and the "TOTAL OF PAYMENTS" due SELLER from DEBTOR, are computed and disclosed as follows:

- 1. CASH PRICE (Incl. accessories, extras, etc.) ... \$ 10,220.31
- 2. LESS: CASH DOWNPAYMENT \$ \_\_\_\_\_
- 3. TRADE-IN ..... \$ \_\_\_\_\_
- Description: \_\_\_\_\_ Allowance: \$ -8-
- Net due: \$ \_\_\_\_\_ Net trade-in Equity: \$ \_\_\_\_\_
- 4. TOTAL DOWNPAYMENT ..... \$ -0-
- 5. UNPAID BALANCE OF CASH PRICE ..... \$ 10,220.31
- 6. OTHER CHARGES: (Subtract Item 4 from Item 5)
  - a. Total Premium, Credit Insurance \$ \_\_\_\_\_
  - b. Premium, Acc. D&D Ins. ... \$ \_\_\_\_\_
  - c. Title & Notary Fees ..... \$ \_\_\_\_\_
  - d. Other ..... \$ \_\_\_\_\_
- 7. TOTAL OF ABOVE OTHER CHARGES ..... \$ -0-
- 8. UNPAID BALANCE (Incl. OTHER CHARGES) ... \$ 10,220.31
- 9. AMOUNT FINANCED ..... \$ 10,220.31  
(Same as No. 8)
- 10. FINANCE CHARGE ..... \$ 5,130.84
- 11. TOTAL OF PAYMENTS ..... \$ 15,351.15  
(Sum of No. 9 + No. 10)
- 12. DEFERRED PAYMENT PRICE ..... \$ 15,351.15  
(Sum of No. 4 + No. 11)
- 13. ANNUAL PERCENTAGE RATE ..... 12 %

Cost of Insurance, if to be procured by Creditor in connection with this credit transaction:

Accident Ins. for _____ months: 1. Acc. D & D Ins. \$ _____ (On Customer #1 only)	Credit Insurance for the Stated Term of the Credit: CUSTOMER: TYPE: _____ PREMIUM: _____ #1 #2 <input type="checkbox"/> Group Credit Life \$ _____ <input type="checkbox"/> Individual Credit Life \$ _____ <input type="checkbox"/> Individual Disability \$ _____ Total Proc. Credit Ins. \$ _____
---	--

CREDIT LIFE AND/OR DISABILITY INSURANCE AND/OR ACCIDENTAL DEATH AND DISMEMBERMENT INSURANCE are not required by Creditor as a condition to the extension of credit, purchase of such being voluntary on Customer(s)' part. No such Credit Insurance will be provided unless the Customer(s) to be insured sign(s) the appropriate request below and additionally unless premium is shown and box checked above. Undersigned shall have the right to cancel any such Credit Insurance at any time.

PROPERTY INSURANCE, if written in connection with this credit transaction, may be obtained by Customer(s) through any duly licensed Insurance Agent or Broker of his (their) choice; subject only to Creditor's right to refuse to accept any insurance offered by Customer, for reasonable cause.

(We) want the coverage(s) checked for the premium (s) shown above:

(Date) \_\_\_\_\_ (Signature of Customer #1) to be insured

(Date) \_\_\_\_\_ (Signature of Customer #2) to be insured

Recording Fees of \$ N/A have been paid in cash by SELLER (DEBTOR) (delete inapplicable party). An additional charge of \$ 75.00 has been paid in cash by Debtor as a fee to cover the preparation of documents for this transaction.

If checked here, The FINANCE CHARGE shall begin to accrue on \_\_\_\_\_ 19 \_\_\_\_\_ rather than on the above DATE OF EXECUTION.

SECURITY: This Credit Sale is secured by a \_\_\_\_\_ real estate security interest and additionally by a waiver of DEBTOR's exemptions, including his(their) homestead exemptions.

DEBTOR hereby represents and certifies that the purchase of said COLLATERAL is being made for the following purposes:  
 COLLATERAL is or will be, or is expected to be used as Principal Residence of DEBTOR.  
 COLLATERAL will be used as a Secondary Residence of DEBTOR.  
 COLLATERAL is being purchased for investment purposes only.  
It is understood that this AGREEMENT shall not be effective until either SELLER or SELLER's AGENT has acknowledged acceptance in the space hereinafter provided. Further, it is stipulated that TIME IS OF THE ESSENCE; and SELLER, or any holder hereof, may correct patent errors.  
To evidence the foregoing debt due and owed SELLER by DEBTOR, DEBTOR hereby executes and delivers unto SELLER this Note.  
FOR VALUE RECEIVED, the undersigned DEBTOR, jointly and severally, promise to pay to the order of the above-named SELLER at the office

PR

32

33

1197

1198

1199

1200

1201

1202

1203

1204

1205

1206

1207

1208

1209

1210

1211

1212

1213

1214

1215

1216

1217

1218

1219

1220

1221

1222

1223

1224

1225

1226

1227

1228

1229

1230

1231

1232

1233

1234


1235

1236

1237

UNDERSIGNED DEBTORS UNDERSTAND THAT ANY SUBSEQUENT CREDITOR, UPON ASSIGNMENT TO IT BY THE SELLER WILL RELY UPON THIS REPRESENTATION AND ACKNOWLEDGEMENT IN ACCEPTING THEIR OBLIGATION. THEY DO HEREBY ACKNOWLEDGE RECEIPT OF ONE COPY OF THE ABOVE AGREEMENT. They further represent that at the time they received a copy of this AGREEMENT, such form was complete, with all blanks filled in prior to their executing same.

IN TESTIMONY WHEREOF, each DEBTOR has hereunto set his Hand and Seal, on the date first above written. Each undersigned herewith adopts as his Seal the word "SEAL" appearing beside his signature hereunder.



[Signature]  
Notary Public, State of Michigan, DEBTOR

[Signature] (Debtor) (SEAL)

[Signature]  
Commission Expires Feb. 10, 1986  
(Witness as to Co-Debtor)

[Signature] (Co-Debtor) (SEAL)

\_\_\_\_\_  
(SALES REPRESENTATIVE) (SEAL)

**SIGNATURE OF CO-OWNER(S) OF COLLATERAL**

Undersigned Co-owner(s) of Collateral being purchased and financed pursuant to the above Agreement herewith acknowledge that he(they) is(are) fully bound by the Security Agreement portion of said Agreement, which he(they) herewith execute under Seal. Each undersigned herewith adopts as his Seal the word "SEAL" appearing beside his signature hereunder.

\_\_\_\_\_  
WITNESS

\_\_\_\_\_  
CO-OWNER OF COLLATERAL (SEAL)

\_\_\_\_\_  
WITNESS

\_\_\_\_\_  
CO-OWNER OF COLLATERAL (SEAL)

The foregoing OFFER TO PURCHASE is accepted and the foregoing Consumer Credit Sale is consummated, this \_\_\_\_\_ day of October 1986

[Signature]  
**Steel Bridge Road Estates, Inc.**  
(SELLER or SELLER'S AGENT) (SEAL)

BY [Signature] (NAME) President (TITLE) (SEAL)

NOTE: EACH CUSTOMER MUST sign above. A copy of this Agreement and two copies of NOTICE OF RIGHT OF RESCISSION MUST be given EACH customer (property PURCHASER) when property to be used as principal residence. [Form Gs. 2-79]

PURCHASER'S COPY





Name On Return:

MAP BLOCK PAR SUB  
OLD: 1503 004 J

15-3		4J
Map	Block	Parcel

Name On Deed:

NEW: 1502 042 J

Property Address:

Property Acquired From:

Acquired By:	Deed Will	Approximate Date Acquired:	Recorded Yes No	D.B. Pg.	Size: (Dim. or Ac.)
--------------	-----------	----------------------------	-----------------	----------	---------------------


Bounded By:	N.	S.	E.	W.
-------------	----	----	----	----

Date	Grantor (From)	Grantee (To)	D.B.	Pg.	Type	W.D.Cons.
11/82	STEEL BRIDGE RD ESTATES	HIGGINS, <sup>BILLY E.</sup> JO ANNA	332	761	W	11 <sup>80</sup>
2/84	<sup>BILLY E</sup> HIGGINS, JO ANNA	ELLIS, <sup>VIVIENNE J.</sup> BILLY J	384	491	W	18 <sup>00</sup>

City	G.M.D.	L.D.	L.L.	Dimensions	Acreage				
		15	290		Return	Deed	Plat	Comp.	Used
			3.59			4.09			4.09

Subdivision	Block	Lot	Plat Book	Page

Brief Legal Description:



Name On Return:	MAP --- BLOCK --- PAR --- SUB --- OLD: 1503	004	B	15-3		4B
Name On Deed:	NEW: 1502	043	Cell No.	Map	Block	Parcel

Property Address:	Property Acquired From:
-------------------	-------------------------

Acquired By:	Deed Will: ___	Approximate Date Acquired:	Recorded Yes ___ No ___	D.B. ___ Pg. ___	Size: (Dim. or Ac.)
--------------	----------------	----------------------------	-------------------------	------------------	---------------------


Bounded By:	N.	S.	E.	W.
-------------	----	----	----	----

Date	Grantor (From)	Grantee (To)	D.B.	Pg.	Type	W.D. Cons.
7/80	SOUTHERN WOODLANDS INC	STEVEN R. & VICKI ANDREWS	289	460	W	24 <sup>10</sup>

City	G.M.D.	L.D.	L.L.	Dimensions	Acreage				
		15	290 359		Return	Deed	Plat	Comp.	Used
						8.11			8.11


Subdivision	Block	Lot	Plat Book	Page

Brief Legal Description: ~~X~~.001 AC ± USED FOR R/W PER 2005 DEED 7716-34B. 4/28/05



Name On Return:		MAP	BLOCK	PAR	SUB	15-3		4D	
		OLD: 1503	004		D				
Name On Deed:		NEW: 1502	044		Call No.	Map		Block	
Property Address:		Property Acquired From:							
Acquired By:	Deed Will	Approximate Date Acquired:	Recorded Yes No	D.B.	Pg.	Size (Dim. or Ac.)			
Bounded By:	N.	S.	E.	W.					

Date	Grantor (From)	Grantee (To)			D.B.	Pg.	Type	W.D. Cons.			
12/81	STEEL BRIDGE Rd. ESTATES, INC.	COMBS, ROBERT C.			315	28	W	24 <sup>00</sup>			
4/84	COMBS, ROBERT C.	WILLIAM F. GOSSETT, KATHLEEN D.			396	469	W	33 <sup>00</sup>			
City		G.M.D.	L.D.	L.L.	Dimensions		Acreage				
			15	290 359			Return	Deed	Plat	Comp.	Used
		Subdivision			Block	Lot	Plat Book		Page		
Brief Legal Description:											



MAP BLOCK PAR SUB

OLD: 1503

004

A

NEW: 1502

P1045

Call No

15-3

4A

Map

Block

Parcel

Property  
Acquired From:  
Acct. No.

Date	Grantor (From)	Grantee (To)	D.B.	Pg.	Type	W.D. Cons
2/93	<i>as trustee</i> VINSON, DONALD WAYNE	LARRY W. & HUNT, PATRICIA A.	1409	27	QC	- 0 -
2/93	" " " "	" " "	1409	29	QC	- 0 -
2/93	" " " "	" " "	1409	31	QC	50 <sup>00</sup> 7.362 AC.

City

G.M.D.

L.D.

L.L.

Dimensions

Acreage 7.87 AC. ±

Return

Deed

Plat

Comp.

Used

Subdivision

Block

Lot

Plat Bk.


Page

Brief Legal Description

*Adjusted acreage per 93 deeds 1409/29 & 1409/31 .506 AC + 7.362 AC.*

1409/31 .506 AC +

7.362 AC.





Name On Return:

Photo	Call No.

15-3		4A
Map	Block	Parcel

Name On Deed:

Property Address:

Property Acquired From:


Acquired By: Deed Will: Approximate Date Acquired: Recorded Yes No: D.B. Pg.: Size (Dim. or Ac.):

Bounded By: N. S. E. W.

Date	Grantor (From)	Grantee (To)	D.B.	Pg.	Type	W.D.Cons.
6/80	SOUTHERN WOODLANDS INC.	VINSON, DON	287	152	W	19 <sup>20</sup>
6/80	VINSON, DON	VINSON, DONALD W. and Trustee for VINSON, CHARLES BRADLEY	286	154	W	-0-
2/93	" "	" " " " " "	1409	25	Correction W/D	-0-

City	G.M.D.	L.D.	L.L.	Dimensions	Acreage 7.87 AC <sup>+</sup>				
		15	296 291 758		Return	Deed	Plat	Comp.	Used
						7.67			7.67
	Subdivision 359				Block	Lot	Plat Book	Page	

Brief Legal Description:



Name On Return:

Photo	Call No.
-------	----------

*out of 4*

15-3		4A
Map	Block	Parcel

Name On Deed:

Property Address:

Property Acquired From:

Acquired By:	Deed Will	Approximate Date Acquired:	Recorded Yes No	D.B. Pg.	Size (Dim. or Ac.)
--------------	-----------	----------------------------	-----------------	----------	--------------------

Bounded By:	N.	S.	E.	W.
-------------	----	----	----	----

Date	Grantor (From)	Grantee (To)	D.B.	Pg.	Type	W.D. Cons.
<del>72</del>	<del>TURNER, LAWRENCE D.</del>	<del>O'BRIEN, GORDON, HELEN</del>	<del>125</del>	<del>394</del>	<del>W/D</del>	<del>12-50</del>
5-9-74	O'BRIEN, GORDON ETUX	STANLEY, BOBBY G.	163	444	W	3 90

City	G.M.D.	L.D.	L.L.	Dimensions	Acreage					
					Return	Deed	Plat	Comp.	Used	
						3.24				
Subdivision					Block	Lot	Plat Book	Page		

Brief Legal Description:



Name On Return:	OLD: 15-14	MAP	BLOCK	PAR	SUB	<i>1/3% interest in</i>		
Name On Deed:	NEW: 1502			1	004	15-14		1704
				045	004	Map	Block	Parcel

Property Address:	Property Acquired From:
-------------------	-------------------------

Acquired By:	Deed Will	Approximate Date Acquired:	Recorded Yes No	D.B. Pg.	Size: (Dim. or Ac.)
--------------	-----------	----------------------------	-----------------	----------	---------------------

Bounded By:	N.	S.	E.	W.
-------------	----	----	----	----

Date	Grantor (From)	Grantee (To)	D.B.	Pg.	Type	W.D. Cons.
6/41	WACASTER, C.M.	ANDERSON, BLAIR GARDNER G.D.	7	496		

City	G.M.D.	L.D.	L.L.	Dimensions	Acreage 4.60 AC ±				
		15	427 428 429		Return	Deed	Plat	Comp.	Used

Subdivision	Block	Lot	Plat Book	Page
436				
437				
438				
499				

Brief Legal Description:

501 *LN/Plat*

509 *Mineral Int. only (2 1/2% Int. in)*

510

Dist. 15 L.L. 427, 428, 429, 436, 437, 438, 499  
500, 501, 509, 510, 502

Property Acquired From:
Acct. No.

Photo	Call No
-------	---------

15-2		46
Map	Block	Parcel

Date	Grantor (From)	Grantee (To)	D.B.	Pg.	Type	W.D. Cons
94	HILL HOUSE, MAGGIE	NEAL, LAURA JILL	1974	234	W/D	-0-
12/20/04	ESTATE, OLIE T. & HILL HOUSE, ROBERT W. II	" " "	7586	216	EX'S DEED	-0-

City	G.M.D.	L.D.	L.L.	Dimensions	Acreage				
					Return	Deed	Plat	Comp.	Used
		15	430.	*1.01 AC				15	45

Subdivision	Block	Lot	Plat Bk.	Page

Brief Legal Description ~~1994~~ 1994 DEED 1974-234 WAS PREVIOUSLY WORKED AS A SPLIT FOR 47B (WHICH WAS IN ERROR), SHOULD HAVE BEEN WORKED ON THIS PARCEL & ADJUSTED CORRECTED 11/27/95 ACREAGE PER 2004 DEED 7586-216, 1/6/05





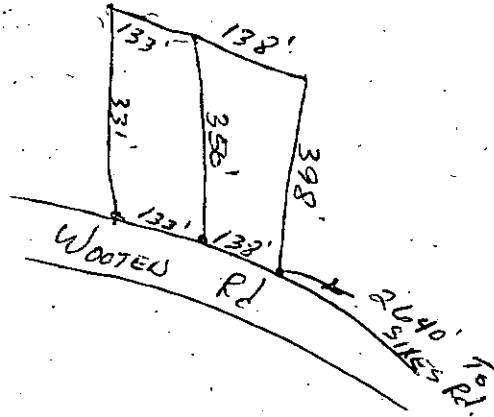
Name On Hillhouse Return: Canton, Ga.	MAP BLOCK OLD: 1503	PAR SUB 018
Name On Deed:	NEW: 1502	04679 Call No.

15-3		1B
Map	Block	Parcel

Property Address: <i>W/S WOOTEN RD.</i>	Property Acquired From:			
Acquired By: Deed <input type="checkbox"/> Will <input type="checkbox"/>	Approximate Date Acquired:	Recorded Yes <input type="checkbox"/> No <input type="checkbox"/>	D.B. <input type="checkbox"/> Pg. <input type="checkbox"/>	Size: (Dim. or Ac.)
Bounded By: N.	S.	E.	W.	

Date	Grantor (From)	Grantee (To)	D.B.	Pg.	Type	W.D. Cons.
9/22/67	HILLHOUSE, R.W.		92	430	WD	1.10/1RS
12/6/72	HILLHOUSE, R.W.	HILLHOUSE, RUFUS	161	69	WD	1.00
3/83	HILLHOUSE, RUFUS W. <sup>estate</sup>	HILLHOUSE, MAGGIE	376	437	W	-0-

City	G.M.D.	L.D.	L.L.	Dimensions	Acreage				
					Return	Deed	Plat	Comp.	Used
out	1274	15	430	138 x 350 138 x 398					
Subdivision					Block	Lot	Plat Book	Page	
Brief Legal Description: <i>H/L LL 430</i>									
<i>LD 15</i>									



L.A. 430  
376/437

Property  
 Acquired From:  
 Acct. No. 46

Photo      Call No

15-2      46A  
 Map      Block      Parcel

Date	Grantor (From)	Grantee (To)	D.B.	Pg.	Type	W.D. Cons
94	HILLHOUSE, MAGGIE	HILLHOUSE, RICKEY J.	1974	233	W/D	-0-
12/30/04	ESTATE OLLIE T. & HILLHOUSE, ROBERT W. & DECEASED	" " "	7586	212	EX'S DEED	-0-
	HILLHOUSE, RICKY J.	HILLHOUSE, KATHY	2006		TAX RETURN	

City	G.M.D.	L.D.	L.L.	Dimensions	Acreage				
					Return	Deed	Plat	Comp.	Used
		15	430	* 1.16 AC				1*	1*
Subdivision					Block	Lot	Plat Bk.	Page	

Brief Legal Description: *NOD for 95 foot*  
 THIS PARCEL PREVIOUSLY SHOWN AS PARCEL 47A WHICH WAS IN ERROR,  
 SHOULD HAVE BEEN A SPLIT FROM 46. CORRECTED 11/27/95 \* ADJUSTED ACREAGE PER  
 2004 DEED 7586-212. 1/6/05



MAP BLOCK PAR SUB  
 OLD: 1503 019  
 NEW: 1502 047 II No

15.3 19  
 Map Block Parcel

Name On Return: Hillhouse, G. Canton, G.

Name On Deed:

Property Address: ON WOOTEN RD.

Property Acquired From:

Acquired By: Deed Will Approximate Date Acquired: Recorded Yes No D.B. Pg. Size: (Dim. or Ac.)

Bounded By: N. S. E. W.

SEE 7586-204714 210 QCS

Date	Grantor (From)	Grantee (To)	D.B.	Pg.	Type	W.D. Cons.		
12/10/43	HILLHOUSE, H. R.		12	245	WID			
12/20/04	ESTATE OLLIE T. & HILLHOUSE, ROBERT W. JR.	HURST PATSY H. & HILLHOUSE, JACK D. JR.	7586	214	EX'S DEED	-0-		
7/14/06	ESTATE HILLHOUSE, JACK D.	HURST, PATSY H.	8907	73	EX'S DEED	-0-		
	City	G.M.D.	L.D.	L.L.	Dimensions	<del>20.25 AC</del> Acreage 77.674		
	out	1274	15	430	<del>15 AC ±</del> 17.29 AC ±	Return Deed Plat Comp. Used		
	11.29 AC ±			435		75 80 - 75 75		
	Subdivision				Block	Lot	Plat Book	Page
	* PARCEL 4B COMBINED & CORRECTED ACREAGE PER 2004 DEEDS, 11/6/05 # 76.77							

Brief Legal Description: 73 AC LL 430, 435 \* ADJUSTED ACREAGE PER OWNER, SEEMS TO THINK HE HAS LD 15 \* PARCELS 47A & 47B HAD PREVIOUSLY BEEN SPLIT OUT IN ONLY 15 AC ± 3-23-94 ERROR SHOULD HAVE BEEN SPLIT FROM 46.2 AC WAS ADDED BACK TO THIS PARCEL. CORRECTED 11/27/05 ± ADJUSTED ACREAGE PER 2006 DEED 8907-73. 11/6/06



Property Acquired From: *46A*  
 Acct. No. *47*

Photo *PARCEL*  
 Call No *SP*

*15-2* *47A*  
 Map Block Parcel

Date	Grantor (From)	Grantee (To)	D.B.	Pg.	Type	W.D. Cons
<i>94</i>	<i>HILL HOUSE, MARY</i>	<i>HAWKES &amp; RICEY J.</i>	<i>1974</i>	<i>233</i>	<i>W/D</i>	<i>- 0 -</i>

*DELETE*  
*SHOULD HAVE NOT BEEN*  
*OUT OF 47, SHOULD HAVE BEEN*  
*FROM FILE. 11/27/95*  
*A SP*

City	G.M.D. No.	L.L.	Dimensions	Acreage				
				Return	Deed	Plat	Comp.	Used
		<i>15</i>	<i>430</i>				<i>1 ±</i>	<i>1 ±</i>
Subdivision				Block	Lot	Plat Bk. Page		

Brief Legal Description






Property Acquired From:	46
Acct. No. 47	

Photo	Call No.
-------	----------

15-2		47B
Map	Block	Parcel

Date	Grantor (From)	Grantee (To)	D.B.	Pg.	Type	W.D. Cons			
	94 HILLHOUSE, MAGGIE	NEAL, LAURA JILL	1974	234	W/D	-0-			
<p><i>DELETED PARCEL SHOULD BEEN SPLIT OUT FOR CORRECTION. HIS HAVE BEEN SEE 11/27/95</i></p>									
City	G.M.P.	L.D.	L.A.	Dimensions	Acreage				
		15	430		Return	Deed	Plat	Comp.	Used
								1±	1±
Subdivision					Block	Lot	Plat Bk.	Page	
Brief Legal Description									







Name On Return:

MAP BLOCK PAR SUB  
OLD: 1503 019 A

15-3		19A
Map	Block	Parcel

Name On Deed:

NEW: 1502 048 C

Property Address: *Wooten Road*

Property Acquired From:

Acquired By: Deed Will

Approximate Date Acquired:

Recorded Yes No

D.B. Pg

Size: (Dim. or Ac.)

Bounded By:

N. S. W.

Date	Grantor (From)	Grantee (To)	D.B.	Pg.	Type	W.D. Cons.
6-8-70	HILLHOUSE, R. W.	WILKINSON, Patsy	106	621	WD	-

I DELETE & COMBINE WITH 47 PER 2001 DEED WITH 7506 OWNERS BOTH TRACT. LEGAL DESCRIPTION AS ONE 1/2/05

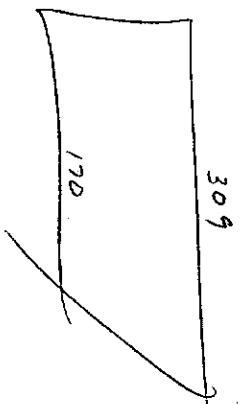
City	G.M.D.	L.D.	A.C.	Dimensions	Acreage				
					Return	Deed	Plat	Comp.	Used
	1274	15	1/30				1.15	1.15	

Brief Legal Description:

$$\begin{array}{r} 239 \\ 2 \overline{) 478} \\ \underline{478} \\ 0 \end{array}$$

$$\frac{6}{11}$$

$$\frac{239}{210}$$




Name On Return:	MAP	BLOCK	PAR	SUB	15-3	19D	
	OLD: 1503		019	D			
Name On Deed:	NEW: 1502		0490	Call No.	Map	Block	Parcel

Property Address:			Property Acquired From: 12A			
Acquired By:	Deed <input type="checkbox"/> Will <input type="checkbox"/>	Approximate Date Acquired:	Recorded Yes <input type="checkbox"/> No <input type="checkbox"/>	D.B. <input type="checkbox"/> Pg. <input type="checkbox"/>	Size: (Dim. or Ac.)	
Bounded By:	N.	S.	E.	W.		

Date	Grantor (From)	Grantee (To)	D.B.	Pg.	Type	W.D. Cons.
9/79	HOROWITZ, GERALD D. TAUBER, MORTON P.	HILLHOUSE, DONALD J.	271	753	W	11 50

City	G.M.D.	L.D.	L.L.	Dimensions	Acreage <del>5.01 AC</del>				
		15	430 435	2.5 AC.	Return	Deed	Plat	Comp.	Used
								6.9	7.5
Subdivision					Block	Lot	Plat Book	Page	

Brief Legal Description: ~~X~~ ADJUSTED ACREAGE PER PLAT IN OFFICE 9/21/95














Name On Return:				15-3		1913
Name On Deed:		Photo	Call No.	Map	Block	Parcel
Property Address:			Property Acquired From:			
Acquired By:	Deed ___ Will ___	Approximate Date Acquired:	Recorded Yes ___ No ___	D.B. ___ Pg. ___	Size: (Dim. or Ac.)	
Bounded By:	N.	S.	E.	W.		

Date	Grantor (From)	Grantee (To)			D.B.	Pg.	Type	W.D. Cons.
4/5/73	HILLHOUSE, R. W.	METROPOLITAN CAPITAL <sup>COBPA</sup>			139	541	W/D	68 90
4/5/73	METROPOLITAN CAPITAL <sup>COBPA</sup>	HOROWITZ, GERALD D 80% TAUBER, MARTON P. 20%			139	545	W/D	68 90
5/18/73	HOROWITZ, GERALD D. TAUBER, MARTON P.	R.F.L. INVESTMENT CORPORATION			303	829	W	9 50
City		G.M.D.	L.D.	L.L.	5.5 AC ± Acreage		43.36 ±	
		1274	15	430 435	Return	Deed	Plat	Comp. Used
					57.4			57.4
Subdivision					Block	Lot	Plat Book	Page
Brief Legal Description: PLAT by WILSON LONG + G PAUL BATES FEB 28, 1973								



Name On Return:	MAP BLOCK	PAR SUB	15-3	19C		
	OLD: 1503	019			C	
Name On Deed:	NEW: 1502	05110	Call No	Map	Block	Parcel

Property Address:	Property Acquired From: 19B
-------------------	-----------------------------


Acquired By:	Deed Will	Approximate Date Acquired:	Recorded Yes No	D.B. Pg.	Size: (Dim. or Ac.)
--------------	-----------	----------------------------	-----------------	----------	---------------------

Bounded By:	N.	S.	E.	W.
-------------	----	----	----	----

Date	Grantor (From)	Grantee (To)	D.B.	Pg.	Type	W.D.Cons.
6/79	HARWITZ, GERRALD D. & TAUBER, MARTIN P.	ESTES, SHARON	265	85	W	14 <sup>00</sup>

City	G.M.D.	L.D.	L.L.	Dimensions	Acreage 5.54				
		15	430		Return	Deed	Plat	Comp.	Used
						7.04			7.04
Subdivision					Block	Lot	Plat Book	Page	
							15	140	

Brief Legal Description:





Name On Return:	MAP BLOCK OLD: 1503	PAR. SUB 019 E	15-3		19E
Name On Deed:	NEW: 1502	Photo L052	Call No	Map	Block Parcel

Property Address:	Property Acquired From: 19C
-------------------	-----------------------------

Acquired By:	Deed <input type="checkbox"/> Will <input type="checkbox"/>	Approximate Date Acquired:	Recorded Yes <input type="checkbox"/> No <input type="checkbox"/>	D.B. <input type="checkbox"/> Pg. <input type="checkbox"/>	Size: (Dim. or Ac.)
--------------	---	----------------------------	---	--	---------------------

Bounded By:	N.	S.	E.	W.
-------------	----	----	----	----

Date	Grantor (From)	Grantee (To)	D.B.	Pg.	Type	W.D. Cons.
7/79	ESTES, SHARON	ESTES, D. JOAN	338 266	128 379	Correction W	60 3-

City	G.M.D.	L.D.	L.L.	Dimensions	Acreage				
					Return	Deed	Plat	Comp.	Used
		15	430			1.5			1.5

Subdivision	Block	Lot	Plat Book	Page

Brief Legal Description:



LL 430

Name On Return:

MAP BLOCK PAR SUB  
OLD: 1503  
NEW: 1502

020  
053°

15-3  
20  
Map Block Parcel

Name On Deed: *CARLILE*

Property Address: *E/S Wooten Rd.*

Property Acquired From:

Acquired By: Deed Will Approximate Date Acquired: Recorded Yes No D.B. Pg. Size (Dim. or Ac.)


Bounded By: N. S. W.

Date	Grantor (From)	Grantee (To)	D.B.	Pg.	Type	W.D.Cons.
<i>8/8/68</i>	<i>MID-STATE HOMES</i>	<i>Delete</i>	<i>97</i>	<i>508</i>	<i>WD</i>	
		<i>Sum to be duplicated</i>				

City	G.M.D.	L.D.	L.L.	Dimensions	Acreage				
					Return	Deed	Plat	Comp.	Used
	<i>1274</i>	<i>15</i>	<i>363</i>	<i>100'x100'</i>					

Subdivision	Block	Lot	Plat Book	Page

Brief Legal Description: *H/L LL 363 (think deeds mention west side of Rd. in error)*  
*LD 15*



COVER 54

# WARRANTY DEED

209.600

STATE OF GEORGIA

COUNTY OF CHEROKEE

THIS INDENTURE Made this 15 day of December, in the year 1966 between Dixie Finance Corporation

of the County of Cherokee and State of Georgia, as party or parties of the first part hereinafter called Grantor, and Willie S. Cole of Cherokee County, Georgia,

as party or parties of the second part, hereinafter called Grantee (the words "Grantor" and "Grantee" to include their respective heirs, successors and assigns where the context requires or permits).

WITNESSETH that Grantor for and in consideration of the sum of FIVE THOUSAND FOUR HUNDRED DOLLARS (\$5,400.00 DOLLARS) in hand paid at and before the sealing and delivery of these presents, the receipt whereof is hereby acknowledged, has granted, bargained, sold, aliened, conveyed and confirmed, and by these presents does grant, bargain, sell, alien, convey and confirm unto the said Grantee, all that tract or parcel of land lying and being in Land Lot No. 363 in the 15th District and 2nd Section of Cherokee County, Georgia, and described as follows:

BEGINNING at an iron stake on original line on West side of Wooten Road, following Wooten Road in a Northerly direction 100 feet to an iron stake; thence West 100 feet to an iron stake; thence in a Southerly direction 100 feet to an iron stake located on original line; thence East along original line 100 feet to an iron stake at Wooten Road the starting point. This property being recorded in the office of Clerk of Superior Court, dated February 28, 1966 and received in Book 83, Folio 165.

Wooten Road  
100  
100  
100

Cherokee County, Georgia  
Real Estate Transfer Tax  
Paid \$ 5.40  
Date 12-30-76  
W. A. Cole  
Clerk of Superior Court

TO HAVE AND TO HOLD the said tract or parcel of land, with all and singular the rights, members and appurtenances thereof, to the same being, belonging, or in anywise appertaining, to the only proper use, benefit and behoof of the said Grantee forever in FEE SIMPLE.  
AND THE SAID Grantor will warrant and forever defend the right and title to the above described property unto the said Grantee against the claims of all persons whomsoever.  
IN WITNESS WHEREOF, the Grantor has signed and sealed this deed, the day and year above written.

Signed, sealed and delivered in presence of:  
J. J. Evans Dixie Finance Corporation (Seal)  
J. J. Cole Executive Vice President (Seal)  
James H. Stein Notary Public (Seal)  
James H. Stein Secretary (Seal)

Notary Public, Georgia  
My Commission Expires

Rec 1231176

W. A. COLE  
Clerk Superior Court of Cherokee County


117.00

TWO  
L-K  
HILLS

15-17-007

404

E or 205  
S OF EAGLE  
TR.









Name On Hillhouse, Return: Canton,	MAP. BLOCK PAR SUB OLD: 1503 017	15.3	17
Name On Deed:	NEW: 1502 054	Map,	Block Parcel 20

Property Address: <i>1/5 WOOTEN RD.</i>	Property Acquired From:			
Acquired Deed By: Will	Approximate Date Acquired:	Recorded Yes No	D.B. Pg.	Size: (Dim. or Ac.)
Bounded By: N.	S.	E.	W.	

Date	Grantor (From)	Grantee (To)	D.B.	Pg.	Type	W.D. Cons.
<i>11/28/55</i>	<i>BAILEY, Lee</i>		<i>174</i> <i>35</i>	<i>125</i> <i>310</i>	<i>W.D.</i>	<i>2</i>
<i>1/1/76</i>	<i>DIXIE FINANCE CORP.</i>	<i>CROFT, WILLIE S.</i>	<i>209</i>	<i>600</i>	<i>W</i>	<i>5.00</i>
<i>8/25/95</i>	<i>CROFT, WILLIE S.</i>	<i>SMITH, JOHNNY R.</i>	<i>2166</i>	<i>49</i>	<i>QC</i>	<i>8.00</i>
	City	G.M.D.	L.D.	L.L.	Dimensions	Acreage
	out	<i>1274</i>	<i>15</i>	<i>363</i>	<i>100x100</i>	Return Deed Plat Comp. Used
						<i>3</i>
	Subdivision	Block	Lot	Plat Book	Page	
Brief Legal Description: <i>H/L LL 363 LD 15</i>						
<i>Deeds mention West side of rd. (Plat seems to actually be located on East side)</i>						

174/135 from Corbett to Dixie Terrace  
page no 1100 west side of Rd.  
(think should be to east side)

97/508

Gr on original line on uphill  
of Webster Rd Northy no. but 100'  
west 100' East 100'

186.2

Chlorine to

03/165

Mount  
Baker

Let's say to E side of Webster Rd  
Gr on Webster Rd @ intersection  
from NW side 100' also position given  
100' by 100' exactly 100' to Rd  
approximately 100' to 4" pt.  
this corner to be on west side of Rd.

~~Henson Rd.~~

~~Maple St.~~

~~2nd St.~~

.

.

.

.

.

.

.

.

.

.

.

.

Name On ~~Vaughn, Clint~~ MAP BLOCK PAR SUB  
 Return: ~~Canton, Ga~~ OLD: 1503 021  
 Name On Deed: *Rt 4* NEW: 1502 055 Call No.

<b>15-3</b>		<b>21</b>
Map	Block	Parcel


Property Address: *E/S WOOTEN RD.* Property Acquired From: \_\_\_\_\_  
 Acquired By: Deed Will \_\_\_\_\_ Approximate Date Acquired: \_\_\_\_\_ Recorded Yes No \_\_\_\_\_ D.B. Pg. \_\_\_\_\_ Size: (Dim. or Ac.) \_\_\_\_\_  
 Bounded By: N. S. E. W.

Date	Grantor (From)	Grantee (To)	D.B.	Pg.	Type	W.D. Cons.
<del>2/15/66</del>	<del>ELLISON, E.L.</del>	<del>CLINT VAUGHN</del>	<del>021</del>	<del>113</del>	<del>WD</del>	<del>.55 / 1.125</del>
12-31-69	VAUGHN, Clint	HEFNER, Jack Edward	104	542	WD	17.00 RT
9/84	HEFNER, JACK <sup>1/2 int</sup> E	HEFNER, LINDA <sup>1/2 int</sup> S.	417	596	W	-0-

City	G.M.D.	L.D.	L.L.	Dimensions	Acreage				
					Return	Deed	Plat	Comp.	Used
out	1274	15	363		0.3	0.01		1.84	2
Subdivision					Block	Lot	Plat Book	Page	

Brief Legal Description: *2Ac. LL363*  
*LD 15*

Field Sub 2Ac



Name On Return:	Hillhouse	MAP OLD: 1503	BLOCK	PAR 016	SUB	15-3	Block	16	Parcel
Name On Deed:		NEW: 1502		0567	Carroll				

19

Property Address:	1/5 WOOTEN RD.			Property Acquired From:	
Acquired By:	Deed _____ Will _____	Approximate Date Acquired:	Recorded Yes _____ No _____	D.B. _____ Pg. _____	Size: (Dim. or Ac.)
Bounded By:	N.	S.	E.	W.	

Date	Grantor (From)	Grantee (To)	D.B.	Pg.	Type	W.D. Cons.
2/65	ELLISON, E.L.	Ernest Hillhouse	77-	672	W.D.	→
10/7/66	" " "		92-	644	W.D.	.55/RS
			524	59	thru 64	

100'  
200'

City	G.M.D.	L.D.	L.L.	Dimensions	Acreage				
					Return	Deed	Plat	Comp.	Used
out	1274	15	363	200x200					
Subdivision					Block	Lot	Plat Book	Page	
Brief Legal Description: H/L LL 363 For 87 Total Parcel 17A Combined per request. LD 15									

100!



PT OF  
56  
W 1/2

WARRANTY DEED

STATE OF GEORGIA, Cherokee COUNTY 92-644

THIS INDENTURE, Made this 7th day of October in the year of our Lord One Thousand Nine Hundred and Sixty Six between E.L. Ellison

of the State of Georgia and County of Cherokee of the first part, and Ernest Hillhouse

of the State of Georgia and County of Cherokee of the second part:

WITNESSETH That the said part Y of the first part, for and in consideration of the sum of One Hundred and other consideration Dollars, in hand paid at and before the sealing and delivery of these presents, the receipt whereof is hereby acknowledged, ha S granted, bargained, sold and conveyed, and by these presents do S grant, bargain, sell and convey unto the said part Y of the second part his heirs and assigns, all that tract or parcel of land lying and being in land lot No. 363 in the 15th District and 2nd Section of Cherokee County, Georgia, described as follows:

A tract or parcel of land lying and or situated in the Southeast of land lot No. 363 of said District and section as follows: beginning at the South west corner of property now owned by Tom Hillhouse, which point is 100 feet North Easterly along the West side of Wooten Road from the South line of land lot No. 363 and 100 feet West Parallel with the South line of this lot 363; thence West parallel with the South line of said lot 363, 100 feet; thence North Easterly parallel with the West side of Wooten road 200 feet; thence East parallel with the South line of said lot 100 feet to the Northwest corner of property now owned by E.L. Ellison; thence Southwesterly parallel with the West side of Wooten Road and along the West line of property now owned said Ernest Hillhouse 200 feet to the beginning point. This completes a parallogram of property 200 feet by 200 feet along West side of Wooten Road.



TO HAVE AND TO HOLD, The said bargained premises, together with all and singular the rights, members and appurtenances thereof, to the same being him belonging or in anywise appertaining to the only proper use, benefit and behoof of him the said part Y of the second part, his heirs and assigns forever in Fee Simple.

And the said part Y of the first part, for his heirs, executors and administrators, will warrant and forever defend the right and title to the above described property unto the said part Y of the second part, his heirs and assigns, against the claims of all persons whomsoever.

IN WITNESS WHEREOF the said part Y of the first part ha S hereunto set his hand and affixed his seal the day and year first above written.


Signed, sealed and delivered in presence of:

Sara G. G. (Seal.) E.L. Ellison (Seal.)

M. W. (Seal.) Ernest Hillhouse (Seal.)

REC 10/17/67

57



Property Acquired From:
Acct. No.

Photo	Call No
-------	---------

15N02		57
Map	Block	Parcel

Date	Grantor (From)	Grantee (To)	D.B.	Pg.	Type	W.D. Cons
11/1/07	REECE, CLARA BELLE	CHESTER, TAMMY TIPPENS, DANA	9924	487	WD	-0-
11/9/07	CHESTER, TAMMY TIPPENS, DANA	REECE, CLARA BELLE	9945	251	WD	-0-

City	G.M.D.	L.D.	L.L.	Dimensions	Acreage				
					Return	Deed	Plat	Comp.	Used
		15	363	200 X 200					

Subdivision	Block	Lot	Plat Bk.	Page

Brief Legal Description



LL 363

Name On Return: <b>At 4</b>	MAP OLD: 1503	BLOCK	PAR 015	SUB
Name On Deed: <b>REECE</b>	NEW: 1502	057		

<b>15.3</b>		<b>15</b>
Map	Block	Parcel


Property Address: <b>W/5 WOOTEN RD.</b>	Property Acquired From:				
Acquired By: _____	Deed Will _____	Approximate Date Acquired:	Recorded Yes _____ No _____	D.B. _____ Pg. _____	Size: (Dim. or Ac.)
Bounded By: <b>N.</b>	<b>S.</b>	<b>E.</b>	<b>W.</b>		

Date	Grantor (From)	Grantee (To)	D.B.	Pg.	Type	W.D.Cons.
2/17/65	ELLISON, E.L.		78	416	WD	
2/14/67	" " "		89	220	WD	1. $\frac{10}{125}$
10/85	Reece, J.I.	Reece, Clara Belle	487	86	WD	-0-

City	G.M.D.	L.D.	L.L.	Dimensions	Acreage				
					Return	Deed	Plat	Comp.	Used
	1274	15	363	200x200					

Subdivision	Block	Lot	Plat Book	Page

Brief Legal Description: **H/L LL 363 LD 15**



MAP BLOCK PAR SUB

Name On Walker, B  
Return: B  
OLD: 1503

014

15-3 14

Name On  
Deed: NEW: 1502

0587a Call No.

Map Block Parcel 17

Property Address: *W/5 WOOTEN RD.*

Property Acquired From:

Acquired By: Deed Will

Approximate Date Acquired:

Recorded Yes No

D.B. Pg.

Size: (Dim. or Ac.)

Bounded By:

N.

S.

E.


W.

Date	Grantor (From)	Grantee (To)	D.B.	Pg.	Type	W.D. Cons.
<i>4/15/67</i>	<i>ELLISON, E.L.</i>		<i>90</i>	<i>134</i>	<i>WD</i>	<i>1.10/125</i>

City out	G.M.D.	L.D.	L.L.	Dimensions	Acreage				
					Return	Deed	Plat	Comp.	Used
	<i>1274</i>	<i>15</i>	<i>363</i>	<i>100x200</i>	<i>5</i>				


Subdivision	Block	Lot	Plat Book	Page

Brief Legal Description: *H/L LL 363 LD 15*









0 21186

2450 12000

Name On **Ellison, Mrs. E.L.**  
Return: **Canton, Ga. R-4**

Photo  Call No.

**15.3** **13**  
Map Block Parcel

Name On Deed:

Property Address: **5/ S.R. 205**

Property Acquired From:

Acquired By: Deed  Will  Approximate Date Acquired: Recorded Yes  No  D.B.  Pg.  Size: (Dim. or Ac.)

Bounded By: N. S. E. W.

Date Grantor (From) Grantee (To) D.B. Pg. Type W.D.Cons.  
**11/14/45** **ELLISON, Mrs. Verna** **GRAVLEY, Lonnie & Mennie** **14** **395** **WD** **—**


**7-30-75** **GRAVLEY, LONNIE** **GRAVLEY, LONNIE RICHARD** **183** **707** **WD** **—**

**4/91** **GRAVLEY, LONNIE** **GRAVLEY, LONNIE RICHARD** **972** **305** **QC** **-0-**

City G.M.D. L.D. L.L. Dimensions: **10 AC** Acreage  
Return Deed Plat Comp. Used  
**out** **1274** **15** **363** **30** **—** **—** **21** **31**

Subdivision Block Lot Plat Book Page

Brief Legal Description: **21 AC LL 363**  
**LD 15**



Property Acquired From: <b>59</b>
Acct. No.

Photo	Call No
-------	---------

<b>15ND2</b>		<b>59A</b>
Map	Block	Parcel

Date	Grantor (From)	Grantee (To)	D.B.	Pg.	Type	W.D. Cons
2/25/05	GRAVLEY, LONNIE RICHARD	HILLHOUSE, JACK D.	77516	61 63	QC WD	175.50
<i>DELETE &amp; COMBINE WITH 89 PER OWNER'S REQUEST. 2/13/06</i>						

City	G.M.D.	S.D.	L.L.	Dimensions	Acreage				
					Return	Deed	Plat	Comp.	Used
			15	363		6.37			6.37
Subdivision					Block	Lot	Plat	Bk.	Page
						TRACT B		83	177
Brief Legal Description									

*DELETE & COMBINE WITH 89 PER OWNER'S REQUEST. 2/13/06*

*AT*



Name On Return:	MAP: BLOCK	PAR: SUB	15.3	13A		
	OLD: 1503	013			A	
Name On Deed:	NEW: 1502	Photo 060	Call No.	Map	Block	Parcel

Property Address:	Property Acquired From:
-------------------	-------------------------

Acquired By:	Deed Will	Approximate Date Acquired:	Recorded Yes No	D.B. Pg.	Size: (Dim. or Ac.)
--------------	-----------	----------------------------	-----------------	----------	---------------------

Bounded By:	N.	S.	E.	W.
-------------	----	----	----	----

Date	Grantor (From)	Grantee (To)	D.B.	Pg.	Type	W.D. Cons.
6-11-73	Grasley, Monnie & Lannie	LATHEM, Robert F.	443	567	w	20 <sup>00</sup>

12/29/05	LATHEM, JOYCE L	THE JOYCE L. LATHEM REVOCABLE TRUST OF 2005	8486	57	QC	-0-
----------	-----------------	---	------	----	----	-----

City	G.M.D.	L.D.	L.L.	Dimensions	Acreage				
		15	363	10 AC. ±	Return	Deed	Plat	Comp.	Used
							H.O.		H.O.

Subdivision	Block	Lot	Plat Book	Page

Brief Legal Description: *survey for Robert F. Lathem, 1973*





Name On Return:

Photo	Call No.

15-3		13B
Map	Block	Parcel

Name On Deed:

Property Address:

Property Acquired From:

Acquired By:	Deed Will	Approximate Date Acquired:	Recorded Yes No	D.B. Pg.	Size (Dim./or Ac.)
--------------	-----------	----------------------------	-----------------	----------	--------------------

Bounded By: N. S. E. W.

Date	Grantor (From)	Grantee (To)	D.B.	Pg.	Type	W.D. Cons.
	LATHEN, ROBERT A.	GILLESPIE, HORACE B. & BELOIE	179	232		
	with 13A					

City	G.M.D.	L.D.	L.L.	Dimensions	Acreage				
					Return	Deed	Plat	Comp.	Used
		15	363					2.88	2.88

Subdivision	Block	Lot	Plat Book	Page

Brief Legal Description:



Property	MAP	BLOCK	PAR	SUB
Acquired From: 13	OLD: 1503		013	C
Acct. No.	NEW: 1502		061	

15-3		13C
Map	Block	Parcel

Date	Grantor (From)	Grantee (To)	D.B.	Pg.	Type	W.D. Cons
1/83	LATHAM, ROBERT F.	TURNER, VERNICE C.	367	425	W	3 <sup>80</sup>
1/84	TURNER, VERNICE C.	HAMMOND, BETTY JEAN	429	462	W	32 <sup>00</sup>
10-87	Per '86 Tax Return HAMMOND, BETTY JEAN	Peel, Betty Jean Hammond	664	285	W	-0-
4/88	PEEL, BETTY JEAN PAUL MARK	LOVE, MARK A.	707 716	657 523	W Pl. Rec.	52 <sup>50</sup>
5/22/97	LOVE, MARK A.	LOVE, MARK A. SARA H. J.	2734	44	QC	-0-

City	G.M.D.	L.D.	L.L.	Dimensions	Acreage				
					Return	Deed	Plat	Comp.	Used
		15	363						

Subdivision	Block	Lot	Plat Bk.	Page

Brief Legal Description







Name On Hillhouse,  
Return: Canton, G.

MAP BLOCK PAR SUB  
OLD: 1503 001

15.3		
Map	Block	Parcel

Name On  
Deed:

NEW: 1502

062

Property Address: *1/5 SR 205*

Property Acquired From:

Acquired By: Deed Will Approximate Date Acquired: Recorded Yes No D.B. Pg. Size: (Dim. or Ac.)


Bounded By: N. S. E. W.

Date	Grantor (From)	Grantee (To)	D.B.	Pg.	Type	W.D. Cons.
<i>8/3/57</i>	<i>HAYNES, Edna</i>		<i>42</i>	<i>296</i>	<i>WD</i>	
		Hillhouse, Sara Poor	Per	'92	Tax Return	

City	G.M.D.	L.D.	L.L.	Dimensions	Acreage <i>2.75</i>				
out	<i>1274</i>	<i>15</i>	<i>358</i>		Return	Deed	Plat	Comp.	Used
					<i>1</i>	<i>2</i>		<i>1</i>	<i>1</i>

Subdivision	Block	Lot	Plat Book	Page
<i>1977" OWNER SAYS HE HAS 2 3/4 AC! NO OTHER DEED REF. FOUND</i>				

Brief Legal Description: *1 AC LL 358  
LD 15*





LL 3581

Name On Return: **RT 4**

MAP BLOCK PAR SUB  
 OLD: 1503 002  
 NEW: 1502 063

<b>15.3</b>		<b>2</b>
Map	Block	Parcel

Name On Deed: **RAGSDALE**

Property Address: **N/S SR 205** Property Acquired From:


Acquired By: Deed  Will  Approximate Date Acquired: Recorded Yes  No  D.B. Pg. Size (Dim. or Ac.)

Bounded By: N. S. E. W.

Date	Grantor (From)	Grantee (To)	D.B.	Pg.	Type	W.D.Cons.
4/27/63	WOODALL, Robert		69	312	WD	
10/18/01	<sup>ESTATE</sup> RAGSDALE, WILLIS L.	RAGSDALE, LOUISE	4B32	410	EXIS DEED	-0-

City	G.M.D.	L.D.	L.L.	Dimensions	Acreage				
					Return	Deed	Plat	Comp.	Used
	1274	15	358			DIM		/	/
Subdivision					Block	Lot	Plat Book	Page	

Brief Legal Description: **1Ac LL 358 LD 15.**



MAP BLOCK PAR SUB  
 OLD: 1503 003

Name On Woodall, Robert  
 Return: Canton, Ga. F

064  
 Group Cont

15-3  
 3  
 Map Block Parcel

Name On Deed:  
 NEW: 1502

Property Address: 1/3 STEEL'S BRIDGE RD.

Property Acquired From:

Acquired By: Deed Will Approximate Date Acquired: Recorded Yes No D.B. Pg. Size: (Dim. or Ac.)

Bounded By: N. S. E. W.

Date	Grantor (From)	Grantee (To)	D.B.	Pg.	Type	W.D. Cons.
8/3/57	HAYNES Edna		42	34	WD	
12/24/02	WOODALL DWIGHT L. ESTATE	WOODALL ROBERT ESTATE OF	5766	484	DC	2 PARCELS -0-
12/24/02	WOODALL ROBERT ESTATE	WOODALL EVELYN	5766	486	DEED	EX'S 2 PARCELS -0-

City	G.M.D.	L.D.	L.L.	Dimensions	Acreage				
out	1274	15	358	**7.23 AC *4.95 AC	Return	Deed	Plat	Comp.	Used
					7	4	-	7.7	7.7
Subdivision					Block	Lot	Plat Book	Page	

Brief Legal Description: AC L.L. 358 \* .047 AC = USED FOR R/W PER 2002 DEED 5336-185. 10/21/02  
 \*\* PARCEL 105 COMBINED PER OWNER & TAX ASSESSORS REQUEST. 2/19/04



MAP BLOCK PAR SUB

Name On Return:	OLD: 1503	003	A	15-3		3A
Name On Deed:	NEW: 1502	0650	Call No.	Map	Block	Parcel

Property Address:	Property Acquired From:				
Acquired By:	Deed Will	Approximate Date Acquired:	Recorded Yes No	D.B. Pg.	Size: (Dim. or Ac.)
Bounded By:	N.	S.	E.	W.	

Date	Grantor (From)	Grantee (To)	D.B.	Pg.	Type	W.D. Cons.
2/76	WOODALL, ROBERT	WOODALL, DWIGHT L.	192	632	W	-
12/24/02	WOODALL, DWIGHT L. ESTATE	WOODALL, ROBERT	5766	484	DC	2 PARCELS -0-
12/24/02	WOODALL, ROBERT ESTATE	WOODALL, EVELYN	5766	486	EX'S DEED	2 PARCELS -0-

City	G.M.D.	L.D.	L.L.	Dimensions	Acreage				
					Return	Deed	Plat	Comp.	Used
Delaware	10	15	358						1.5
Subdivision					Block	Lot	Plat Book	Page	

Brief Legal Description:

DEED WITH PLAT  
 EVELYN WOODALL  
 OWNER




Name On Return:	MAP OLD: 1503	BLOCK	PAR 004	SUB K	15-3		4K
Name On Deed:	NEW: 1502		066	Ca. 1.	Map	Block	Parcel

Property Address:	Property Acquired From: <i>4H</i>					
Acquired By:	Deed <input type="checkbox"/> Will <input type="checkbox"/>	Approximate Date Acquired:	Recorded Yes <input type="checkbox"/> No <input type="checkbox"/>	D.B. <input type="checkbox"/> Pg. <input type="checkbox"/>	Size: (Dim. or Ac.)	
Bounded By:	N.	S.	E.	W.		

Date	Grantor (From)	Grantee (To)	D.B.	Pg.	Type	W.D.Cons.
12/82	WALDROP, <i>JERRY E. &amp; JIM L.</i>	WALDROP, <i>JERRY E.</i>	336	199	W	-0-
4/83	WALDROP, <i>JERRY E. 1/2 int.</i>	WALDROP, <i>KATHY E. 1/2 int.</i>	499 348	316 394	W	-0-

City	G.M.D.	L.D.	L.L.	Dimensions	Acreage				
		15	291 358		Return	Deed	Plat	Comp.	Used
						2.49			2.49
Subdivision					Block	Lot	Plat Book	Page	

Brief Legal Description:





Name On Return:	MAP BLOCK OLD: 1503	PAR SUB 004 H	15-3		4H
Name On Deed:	NEW: 1502	067: Cali No	Map	Block	Parcel

Property Address:	Property Acquired From:				
Acquired By:	Deed Will: <input type="checkbox"/> <input type="checkbox"/>	Approximate Date Acquired:	Recorded Yes <input type="checkbox"/> No <input type="checkbox"/>	D.B. Pg.:	Size: (Dim. or Ac.)
Bounded By:	N.	S.	E.	W.	

Date	Grantor (From)	Grantee (To)	D.B.	Pg.	Type	W.D.Cons.
5/82	STEEL BRIDGE Rd. ESTATE	WALDROP, JERRY E. & JIM L.	325	807	W	12 <sup>50</sup>
12/82	WALDROP, JERRY E. & JIM L.	WALDROP, JIMMY L.	336	200	W	- 0 -
3/83	WALDROP, JIMMY L. SR. <sup>1/2 int.</sup>	WALDROP, DIANE <sup>1/2 int.</sup>	344	543	W	- 0 -

City	G.M.D.	L.D.	L.L.	Dimensions	Acreage 2.49				
		15	291		Return	Deed	Plat	Comp.	Used
			358			5.007			5

Subdivision	Block	Lot	Plat Book	Page
			20	86

Brief Legal Description:




Property	MAP	BLOCK	PAR	SUB
Acquired From:	OLD: 1503		004	N
Acct. No.	NEW: 1502		068to	Call No

15-3		4N
Map	Block	Parcel

Date	Grantor (From)	Grantee (To)	D.B.	Pg.	Type	W.D. Cons
6/84	STEEL BRIDGE Ld ESTATES	JEFFREY L. ODEM, VANESSA B. &	404	342	WD	2-60
	Vanessa B. Odem	Diane M.	423	213	W	17-
9-28-90	Odem, Jeffrey L. &	Waldrop, Jimmy L. &	404	343	WD	28°-

City	G.M.D.	L.D.	L.L.	Dimensions	Acreage				
		15	291		Return	Deed	Plat	Comp.	Used
			358			5.003			5
Subdivision					Block	Lot	Plat Bk.	Page	
Steel Bridge Estates						11			
Brief Legal Description									







Name On Return:	MAP OLD: 1503	BLOCK	PAR 004	SUB E	15-3	4E
Name On Deed:	NEW: 1502		070			
Property Address:			Property Acquired From:			
Acquired By:	Deed <input type="checkbox"/> Will <input type="checkbox"/>	Approximate Date Acquired:	Recorded Yes <input type="checkbox"/> No <input type="checkbox"/>	D.B. <input type="checkbox"/> Pg. <input type="checkbox"/>	Size: (Dim. or Ac.)	
Bounded By:	N.	S.	E.	W.		

Date	Grantor (From)	Grantee (To)	D.B.	Pg.	Type	W.D. Cons.		
3/82	STEEL BRIDGE RD. ESTATES	BRYANT, WANDA	318	353	W	-0-		
4/83	BRYANT, WANDA	STEEL BRIDGE RD. ESTATES, INC.	342	177	for sale	deed		
6/84	STEEL BRIDGE RD.	WHITMORE, HOMER B. ROOSEVELT, JOANNE M.	423	208	W	18 <sup>50</sup>		
City		G.M.D.	L.D.	L.L.	Dimensions		Acreage 4.12 AC	
			15	291 3.58	Return	Deed	Plat	Comp. Used
						5.123		5.12
Subdivision					Block	Lot	Plat Book	Page
Brief Legal Description:								










Name On Return:	MAP BLOCK PAR SUB OLD: 1503	004	G	1.5-3	Block	Parcel 46
Name On Deed:	NEW: 1502	0720	Call No.			

Property Address:	Property Acquired From:					
Acquired By:	Deed <input type="checkbox"/> Will <input type="checkbox"/>	Approximate Date Acquired:	Recorded Yes <input type="checkbox"/> No <input type="checkbox"/>	D.B. — Pg. —	Size: (Dim. or Ac.)	
Bounded By:	N.	S.	E.	W.		

Date	Grantor (From)	Grantee (To)	D.B.	Pg.	Type	W.D.Cons.
5/82	STEEL BRIDGE RD. ESTATES	MICHAEL L. EWBANK, JILL G.	322	523	W	22 <sup>30</sup>

City	G.M.D.	L.D.	L.L.	Dimensions	Acreage 5.21 E				
		15	291 358		Return	Deed	Plat	Comp.	Used
									6.94
Subdivision					Block	Lot	Plat Book	Page	

Brief Legal Description:



Property  
Acquired From:  
Acct. No.

MAP BLOCK  
OLD: 1514

PAR SUB  
001 H  
PLATS Call No

15-14

Map

Block

14

Parcel


NEW: 1502

073

Date	Grantor (From)	Grantee (To)	D.B.	Pg.	Type	W.D. Cons
8/3/92	JUDITH B. & ROESSLER, TIMOTHY J.	JUDITH B. & ROESSLER, TIMOTHY JAMES	1262	206	QC	-0-
3/24/97	ROESSLER, TIMOTHY JAMES	ROESSLER, JUDITH B.	2703	280	QC	-0-
2/18/04	ROESSLER, JUDITH B.	BARBER, JUDITH E.	12895	353	QC	-0-

City	G.M.D.	L.D.	L.L.	Dimensions	Acreage				
					Return	Deed	Plat	Comp.	Used
		15	429			2			2
Subdivision					Block	Lot	Plat Bk.	Page	

Brief Legal Description



Property Acquired From:
Acct. No.

Photo	Call No
-------	---------

15-14		14 13
Map	Block	Parcel

Date	Grantor (From)	Grantee (To)	D.B.	Pg.	Type	W.D. Cons	
4/84	HIGHTOWER PROPERTIES INC.	JACKSON, CHARLES	393	490	W	29 <sup>50</sup> + 1/2	
4/84	JACKSON, CHARLES COLEMAN, BARRY	CAMERON, ROBERT S.	394	249	W	40 <sup>50</sup>	
9-89	CAMERON, ROBERT S.	FEDERAL HOME MORTGAGE CORP.	660	420	DEED UNDER POWER	0	
11-87	FEDERAL HOME MORTGAGE CORP.	NORTH GA. BANK	675	417	4WD	0	
1/89	NORTH GA. BANK	FABER, ROY	768	115	W	28 <sup>00</sup>	
7/90	FABER, ROY	JUDITH B. ROESSLER, TIMOTHY J.	890	110	W	50 <sup>50</sup>	
City		G.M.D.	L.D.	L.L.	Dimensions	Acreage	
			15	428 429		Return Deed Plat Comp. Used	
						2.00	
Subdivision		Block	Lot	Plat Bk.	Page		
Brief Legal Description							





Property Acquired From: 15 MAP OLD: 1514 BLOCK PAR SUB 001 1 R  
 Acct. No. -NEW:-1502 074

15-14 1 R  
 Map Block Parcel

Rec. 1-1993

Date	Grantor (From)	Grantee (To)	D.B.	Pg.	Type	W.D.	Cons
5/85	Hightower Properties <sup>INC.</sup>	LYDICK, JEFFREY A. <sup>LINDA E.</sup>	465	36	WD	10.	0
3/89	LYDICK, JEFFREY A.	LYDICK, LINDA E.	806 782	426 238	C/W/D	-	-
12/29/92	LYDICK, LINDA E.	DAVIS, L. MICHAEL	1377	55	W	41.20	
2/6/98	DAVIS, L. MICHAEL	DAVIS, L. MICHAEL <sup>MICHELLE D.</sup>	2996	280	W/D	-	0
8/21/03	DAVIS, L. MICHAEL <sup>MICHELLE D.</sup>	WILLIAMS, H. RAY	6532	52	WD	308.	00
8/21/03	WILLIAMS, H. RAY	WILLIAMS, H. RAY <sup>DONNA R.</sup>	6532	74	QC	-	0
City		G.M.D.	L.D.	L.L.	Dimensions	Acreage	
			15	429		Return	Deed
						20	
						Plat	Comp.
							Used
							2.0
Subdivision			Block	Lot	Plat	Bk.	Page
Brief Legal Description							



Property Acquired From: <u>15</u>	MAP BLOCK PAR SUB OLD: 1514 001 M	15-A	1m	
Acct. No.	NEW: 1502 Photo Call No 075			Map

Date	Grantor (From)	Grantee (To)	D.B.	Pg.	Type	W.D. Cons
3/85	Hightower Properties, <sup>INC.</sup>	MACECEVIC, ROBERT A.	449	230	WD	9.00

City	G.M.D.	L.D.	L.L.	Dimensions	Acreage				
		15	429		Return	Deed	Plat	Comp.	Used
						200			2.00
Subdivision					Block	Lot	Plat	Bk.	Page

Brief Legal Description

---



---




Property  
 Acquired From: 15  
 Acct. No.


MAP BLOCK PAR SUB  
 OLD: 1514 001 0  
 NEW: 1502 076 157

<u>15-14</u>		<u>1Q</u>
Map	Block	Parcel

Date	Grantor (From)	Grantee (To)	D.B.	Pg.	Type	W.D. Cons	
5/85	HIGHTOWER Properties, INC.	RUSSELL, BARRY L.	460	473	WD	8.33	
6/98	RUSSELL, BARRY L.	RUSSELL, ALEXA L.	719	228	W	-0-	
8/89	RUSSELL, ALEXA L.	RUSSELL, BARRY L.	814	295	De	-0-	
3/27/98	RUSSELL, BARRY L.	CANTRELL, RUSTY	3069	124	W/D	80. <sup>00</sup>	
12/7/01	CANTRELL, RUSTY	BRADSHAW, MICHAEL	4945	310	W/D	88. <sup>00</sup>	
4/23/04	BRADSHAW, MICHAEL	ROYLES, RICHARD L. JR.	7039	187	WD	98. <sup>50</sup>	
City		G.M.D.	L.D.	L.L.	Dimensions	Acreage	AC
			15	429		Return	Deed
						20	
Subdivision		Block	Lot	Plat Bk.	Page	Used	
			TRACT	59	142	20	
Brief Legal Description							









Property Acquired From: 15	MAP	BLOCK	PAR	SUB
Acct. No. /	OLD: 1514		001	P
	NEW: 1502		Photo	Call No
			077	


15-14		1A
Map	Block	Parcel

Date	Grantor (From)	Grantee (To)	D.B.	Pg.	Type	W.D. Cons
5/85	Hightower Properties, INC.	Russell, Barry L.	460	473	WD	8.33
8/89	RUSSELL, ALEXA L.	" " "	814	295	QC	-0-
11/23/94	RUSSELL, BARRY L.	HOLLINGSHEAD, WAYNE LISA	1978	266	W/D	19.00

City	G.M.D.	L.D.	L.L.	Dimensions	Acreage				
		15	429		Return	Deed	Plat	Comp.	Used
						2.0			2.0

Subdivision	Block	Lot	Plat Bk.	Page

Brief Legal Description



Property Acquired From:
Acct. No.

Photo	Call No
-------	---------

15N02		78
Map	Block	Parcel

Date	Grantor (From)	Grantee (To)	D.B.	Pg.	Type	W.D. Cons
9/30/02	LATHEN, PAULA C.	HIGGINS, <sup>STEPHEN C. 1/2</sup> DORIS KAY 1/2	5555	271	WD	204 <sup>70</sup>
4/25/03	HIGGINS, <sup>KAY</sup> STEPHEN C. 1/2	BEASLEY, DENNIS L	6089	487	W/D	229. <sup>00</sup>

City	G.M.D.	L.D.	L.L.	Dimensions	Acreage			
					Return	Deed	Plat Comp.	Used
		15	429			2.0		2.0
Subdivision					Block	Lot	Plat Bk.	Page


Brief Legal Description



Property Acquired From: 15-101D: 1514	MAP BLOCK PAR SUB
Acct. No.	001 N
NEW: 1502	Photo Call No
	078

15-14		1N
Map	Block	Parcel

Date	Grantor (From)	Grantee (To)	D.B.	Pg.	Type	W.D. Cons	
5/85	HIGHTOWER PROPERTIES, INC.	RUSSELL, BARRY L.	460	473	WD	8.33	
8/89	RUSSELL, BARRY LEE	RUSSELL, ALEXA L.	809	273	W	-0-	
		Ray, Alexa L. (1991 return)					
6/28/95	RUSSELL, ALEXA LUNSFORD	LATHEM, PAULA	2118	194	W/D	19. <sup>00</sup>	
1/18/96	LATHEM, PAULA	LATHEM, PAULA C.	2285	133	OC	-0-	
City	G.M.D.	L.D.	L.L.	Dimensions	Acreage		
		15	429		Return	Deed	
					2.0		
Subdivision				Block	Lot	Plat Bk.	Page
Brief Legal Description							



Property Acquired From:	MAP	BLOCK	PAR	SUB	15-14		12	
Acct. No.	OLD: 1514		001	L		Map	Block	Parcel
	NEW: 1502		Photo	Cell No.				
			079					

Date	Grantor (From)	Grantee (To)	D.B.	Pg.	Type	W.D. Cons
10/84	HIGHTOWER PROPERTIES, INC	BREWER, VERONICA L. HARVEY, ALBERT	423	578	W	9 <sup>90</sup>
		HARVEY, VERONICA L. & ALBERT		1991	RETURN	
7/23/99	Brewer, Veronica L.	Harvey, Albert	3528	125	Q/C	-0-
3/1/02	HARVEY, ALBERT	SABOTA, CATHERINE MARIE SCHILLER, MARCIA JANE	5173	261	WD	135.40

City	G.M.D.	L.D.	L.L.	Dimensions	Acreage			
		15	429		Return	Deed	Plat Comp.	Used
						2.00		2.0
Subdivision					Block	Lot	Plat Bk.	Page
Brief Legal Description								





Property Acquired From: 15-14-1	OLD: 1514	MAP	BLOCK	PAR	SUB	15-14		15
Acct. No.	NEW: 1502	Phot	080	Call No		Map	Block	Parcel

Date	Grantor (From)	Grantee (To)	D.B.	Pg.	Type	W.D. Cons
3/85	Hightower Properties	Russell, Roy L.	454	97	CWD	0.00
3/85	Hightower Properties	Russell, Roy L.	449	234	WD	9.00
4/2/92	Russell, Roy L.	Russell, Alan F.	1167	157	W	9.00
<del>3/24/94</del>	Russell, Alan F.	Hollingshed, Wayne	1780	23	WD	23.00
8/9/94	Hollingshed, Wayne	LISA R. Hollingshed, Wayne	1902	113	QCD	0.00

City	G.M.D.	L.D.	L.L.	Dimensions	Acreage				
					Return	Deed	Plat	Comp.	Used
						20			20
Subdivision					Block	Lot	Plat	Bk.	Page
Brief Legal Description									



MAP BLOCK  
 Property Acquired From: 15 OLD: 1514  
 Acct. No. NEW: 1502

PAR SUB  
 001 U  
 Photo Call No  
 081


15-14		1 U
Map	Block	Parcel

Date	Grantor (From)	Grantee (To)	D.B.	Pg.	Type	W.D. Cons
2/85	Hightower Properties Inc.	Carmichael, Elizabeth B. John W.	4/3	293	WD	16.40 2r.

City	G.M.D.	L.D.	L.L.	Dimensions	Acreage	Return	Deed	Plat	Comp.	Used
		15	429		4 AC			20		20

Subdivision	Block	Lot	Plat Bk.	Page

Brief Legal Description \* PARCEL 82 COMBINED PER OWNER & TAX ASSESSORS  
 REQUEST. 4/2/99



Property Acquired From: 15-17	MAP OLD: 1514	BLOCK PAR 001	SUB T	15-14		17
Acct. No.	NEW: 1502	photo 082	Call No	Map	Block	Parcel

Date	Grantor (From)	Grantee (To)	D.B.	Pg.	Type	W.D. Cons
2/85	Hightower Properties Inc.	W. Michael, Elizabeth B. & John W. E	443	293	WD	16. <sup>40</sup> / <sub>2</sub> tr.

COMBINE  
OWNER  
REQUEST  
4/2/99

City	G.M.D.	L.D.	L.L.	Dimensions	Acreage				
		15	129		Return	Deed	Plat	Comp.	Used
						2.0			2.0
Subdivision					Block	Lot	Plat Bk.	Page	
Brief Legal Description									

DELETE  
81 PER  
ASS



Property Acquired From: Acct. No. MAP OLD: 1514 NEW: 1502 BLOCK 001 PAR 083 SUB A

15-14		1A
Map	Block	Parcel

Property Description: [Blank]

Date	Grantor (From)	Grantee (To)	D.B.	Pg.	Type	W.D. Cons
10/83	HIGHTOWER PROPERTIES INC	JACKSON, CHARLES	370	318	W	16 <sup>00</sup>
11/83	JACKSON, CHARLES	LAWRENCE E. & TAYLOR, LINDA LOU	373	98	W	12 <sup>00</sup>
10/85	Taylor, LAWRENCE E. <sup>1/2 INT.</sup>	Taylor, Linda Lou <sup>1/2 INT.</sup>	496	448	WD	-0-
3-4-86	Taylor, Lawrence E & Linda Lou	Federal National Mortgage Association	520	96	d/p	-0-
4-24-86	Federal National Mortgage Association	Indivero, Peter C.	540	36	WD	-0-
1/2/97	INDIVERO, ANGELIQUE	" " "	2923	302	QC	-0-


City	G.M.D.	L.D.	L.L.	Dimensions	Acreage				
		15	429		Return	Deed	Plat	Comp.	Used
						2.00			2.

Subdivision	Block	Lot	Plat Bk.	Page

Brief Legal Description

[Blank]

[Blank]





MAP BLOCK PAR SUB  
 OLD: 15-14 1 001  
 NEW: 1502 083 001  
 Plat No.

15-14		1701
Map	Block	Parcel

Name On Return:  
 Name On Deed:

Property Address: Property Acquired From:

Acquired By: Deed Will: Approximate Date Acquired: Recorded Yes No: D.B. Pg. Size: (Dim. or Ac.)

Bounded By: N. S. E. W.

Date	Grantor (From)	Grantee (To)	D.B.	Pg.	Type	W.D. Cons.
		HOLE, DEAN et al	6	475 476 478		

City	G.M.D.	L.D.	L.L.	Dimensions	Acreage	Return	Deed	Plat	Comp.	Used
		15	427 428	499 500 501	<del>85%</del> <del>82 1/2%</del>					460
Subdivision			429	510	Block	Lot	Plat Book	Page		
(79% interest in)			436	502						
			437	1/2 509						
Brief Legal Description:			438							
Mineral int. only										

1954

1954

Name On Return:

Photo	Call No.

Map	Block	Parcel

Name On Deed:

Property Address:

Property Acquired From:

Acquired By:	Deed _____ Will _____	Approximate Date Acquired:	Recorded Yes _____ No _____	D.B. _____ Pg. _____	Size: (Dim. or Ac.)
--------------	-----------------------	----------------------------	-----------------------------	----------------------	---------------------

Bounded By:	N.	S.	E.	W.
-------------	----	----	----	----

Date	Grantor (From)	Grantee (To)	D.B.	Pg.	Type	W.D. Cons.

City	G.M.D.	L.D.	L.L.	Dimensions	Acreage				
					Return	Deed	Plat	Comp.	Used

Subdivision	Block	Lot	Plat Book	Page

Brief Legal Description:

EE/652

K

Mrs G. SLACK W/1/65

" with ~~to~~ 6/475 thru 478

~~to~~ DEAN HOLE = 79%

C.M. Wacker = 21% apt 5%

Anderson, Blair Jordan + 3.52 1/2%

Broad, Howell 2 1/2%

E. A. McArthur 16%

Benny Demare and <sup>per</sup> %  
C.S.

Shirley Jackson

P.O. B 189

Canton, Va.

Property Acquired From:
Acct. No.

Photo	Call No

Map	Block	Parcel

Date	Grantor (From)			Grantee (To)			D.B.	Pg.	Type	W.D.Cons	
City		G.M.D.	L.D.	L.L.	Dimensions		Acreage				
							Return	Deed	Plat	Comp.	Used
Subdivision							Block	Lot	Plat Bk.	Page	
Brief Legal Description											

DOT 15. L.L. 427, 428, 429, 436, 437, 438  
499, 500, 501, 509, 510, 502

Property Acquired From:	MAP	BLOCK	PAR	SUB
Acct. No.	OLD: 1514		001	B
	NEW: 1502		Photo	Call No
			084	

15-14		1B
Map	Block	Parcel

Date	Grantor (From)	Grantee (To)	D.B.	Pg.	Type	W.D. Cons
10/83	HIGHTOWER PROPERTIES	JACKSON, CHARLES	370	318	W	16 <sup>00</sup> 2 <sup>1/2</sup> ft
11/83	JACKSON, CHARLES	WILLIAM H. JR. TAYLOR, LORA ANN	373	229	W	38 <sup>10</sup>
2/27/92	TAYLOR, LORA ANN	TAYLOR, WILLIAM H. JR.	1185	277	QC	-0-
9/30/96	TAYLOR, WILLIAM HARRISON JR. KEVIN T.	JOAN KAISER, KEVIN T.	2512	119	W/D	106 <sup>00</sup>
12/13/01	KAISER, JOAN BRANDY	RUSTY D. CANTRELL, BRANDY	5046	252	W/D	245 <sup>00</sup>
6/13/03	CANTRELL, RUSTY D.	MAUREEN F. PENNINGMAN, GRAHAM	10716	386	W/D	270 <sup>00</sup>

City	G.M.D.	L.D.	L.L.	Dimensions	Acreage	Return	Deed	Plat	Comp.	Used
		15	429				2.0			2

Subdivision	Block	Lot	Plat	Bk.	Page

Brief Legal Description





Record 1980

Name On Return:	MAP: 15-14	BLOCK: 1	PAR: 1	SUB: 002	<i>Only</i>		
Name On Deed:	NEW: 1502		5084	002 N.	15-14		1 2 2
					Map	Block	Parcel

Property Address:			Property Acquired From:				
Acquired By:	Deed Will	Approximate Date Acquired:	Recorded Yes No	D.B. Pg.	Size: (Dim. or Ac.)		
Bounded By:	N.	S.	E.	W.			

Date	Grantor (From)	Grantee (To)	D.B.	Pg.	Type	W.D. Cons.
4/71	MCCANLESS, RUTH FUND	HYATT, GRACE L.	112	451 602	W1	-

City	G.M.D.	L.D.	L.L.	Dimensions	Acreage 115.09				
		15	437 438 439	<del>1502</del>	Return	Deed	Plat	Comp.	Used
Subdivision			436		Block	Lot	Plat Book	Page	
Part of these 26 Considered, taken by Resurvey "per deed"			437 438 439	15% interest only					
Brief Legal Description:					Mineral Int. only				

2 of m

3-18 - 61-A

~~3~~ FIFTH GENERATION

8th  
7/1451

Edwin PRAMAN

DIST. 15. L.C.

427, 428, 429, 430, 437, 438  
499, 500, 501, 509, 510, 502,  
295, 293, 294, 367, 353,  
354, 355, 365, 366, 426  
352

Property  
Acquired From:  
Acct. No.

MAP BLOCK PAR SUB  
OLD: 1514 001 G  
NEW: 1502 -085-

16


15-14		16
Map	Block	Parcel

Date	Grantor (From)	Grantee (To)	D.B.	Pg.	Type	W.D. Cons
4/84	HIGHTOWER PROPERTIES INC	JACKSON, CHARLES	393	490	W	29 <sup>50</sup> 1/2
4/84	JACKSON, CHARLES	DICKERT, ROBERT S.	393	497	W	10 <sup>00</sup>
10/93	DICKERT, ROBERT S.	DICKERT, POLLY ANN	1636	150	QC	1 <sup>00</sup>

City	G.M.D.	L.D.	L.L.	Dimensions	Acreage				
		15	428 429		Return	Deed	Plat	Comp.	Used
						2.00			2
Subdivision					Block	Lot	Plat Bk.	Page	
Brief Legal Description									

1700-886






Property Acquired From:	MAP BLOCK	PAR SUB
Acct. No.	OLD: 1514	001 F
	NEW: 1502	Photo Call No
		087

15-14		IF
Map	Block	Parcel

Date	Grantor (From)	Grantee (To)	D.B.	Pg.	Type	W.D. Cons
4/84	HIGHTOWER PROPERTIES INC	JACKSON, CHARLES	393	490	W	29 <sup>50</sup>
5/84	JACKSON, CHARLES	JONES, HENRY L. & TERESA D.	402	382	W	52 <sup>80</sup>
9-19-86	Jones, Henry L. & Teresa D.	Whitmore, Mark A.	566	359	W/D	56 <del>00</del>
3/21/94	MEIER, OTTO	" " " E	1784	128	W/D	FOR .47 AC 2.80

City	G.M.D.	L.D.	L.L.	Dimensions	Acreage 2.47 AC				
		15	428 429		Return	Deed	Plat	Comp.	Used
Subdivision					Block	Lot	Plat Bk.	Page	
Brief Legal Description									





Property Acquired From: 15	MAP OLD:-1514	BLOCK	PAR 001	SUB V
Acct. No.	NEW:-1502		Photo 088	Call No

15-14		IV
Map	Block	Parcel

Date	Grantor (From)	Grantee (To)	D.B.	Pg.	Type	W.D.Cons
2/85	Hightower Properties <sup>INC.</sup>	Carmichael, Dan W.	444	8	WD	8.20
11-87	CARMICHAEL, DAN W.	<sup>ROBYN D.</sup> CARMICHAEL, DAN W. &	671	598	W	-0

City	G.M.D.	L.D.	L.L.	Dimensions	Acreage				
		15	429		Return	Deed	Plat	Comp.	Used
						20			2.0

Subdivision	Block	Lot	Plat Bk.	Page

Brief Legal Description



Name On Hillhouse  
Return: Can

MAP BLOCK PAR SUB  
OLD: 1513 009

15.13		9
Map	Block	Parcel

Name On  
Deed:

NEW: 1502 089

Property Address: *ON WOOTEN RD*

Property Acquired From:

Acquired Deed \_\_\_ Approximate Recorded D.B. \_\_\_ Pg. \_\_\_ Size:  
By: Will \_\_\_ Date Acquired: Yes \_\_\_ No \_\_\_ (Dim. or Ac.)

Bounded By: N. S. E. W.

Date	Grantor (From)	Grantee (To)	D.B.	Pg.	Type	W.D. Cons.
7/18/62	HAYNES J. P.		66	410	WD	
4/28/06	<sup>ESTATE</sup> HILLHOUSE, JACK D	TRUST UNDER WILL JACK D. HILLHOUSE	8723	53 THRU 59	EX'IS DEEDS	-0-

City	G.M.D.	L.D.	L.L.	Dimensions	Acreage	Return	Deed	Plat	Comp.	Used
out	1019	15	<del>305</del>	<del>54.30 AC</del> 54.48	54.48	53	6233	-	<del>53</del>	<del>44</del>

Subdivision	Block	Lot	Plat Book	Page
<del>358, 363</del> 369				

Brief Legal Description: *\* PARCEL 9A (COMBINED PER \* B.O.E REQUEST 4/12/94*

*\* 144 ACT USED FOR R/W PER 2002 DEED 5417-409 & .039 AC \* USED FOR R/W PER 2002 DEED 5417-413 11/20/02 \* PARCEL 89A (39.48' AC) SPLIT OUT PER OWNER &*

*TAX ASSESSORS REQUEST. 2/10/03 SEE OVER*

Final Info 44 Act

\*\* ORACT Used For R/w Per 2003  
DEED 6537-425 &. ORACT Used For  
R/w Per Corrective R/w Deed 6540-128.  
~~ORACT~~ . ~~ORACT~~ . ORACT Used For R/w  
Per 2003 Corrective R/w Deed 6540-137.  
2/2/04

\*\* PAREL 59A COMBINED Per DINNER &  
TAX ASSESSORS REQUEST. 2/8/06

1/11

Property Acquired From: <b>89</b>
Acct. No.

Photo	Call No
-------	---------

<b>15N02</b>		<b>89A</b>
Map	Block	Parcel

Date	Grantor (From)	Grantee (To)	D.B.	Pg.	Type	W.D.Cons
		HILLHOUSE, JACK				
	DECEASED HILLHOUSE, JACK D.	HILLHOUSE, DONNA			PER TAXPAYERS RETURN. 2/24/06	

~~SEE~~ 8783-57 DC -0-

City	G.M.D.	L.D.	L.L.	Dimensions	Acreage				
					Return	Deed	Plat	Comp.	Used
				15 364					39.48
Subdivision					Block	Lot	Plat	Bk.	Page

Brief Legal Description: ~~THIS PARCEL SPLIT OUT PER OWNER & TAX ASSESSORS REQUEST. 2/10/03~~ ~~THIS DEED COVERS 2 AC ONLY TO DONNA H. HILLHOUSE???~~



Name On Return: **RT 4**

MAP BLOCK PAR SUB  
 OLD: 1513 008

15-13 8

Name On Deed: **ANDERSON**

NEW: 1502 090

Map Block Parcel **6**

Property Address: **1/5 SR 205**

Property Acquired From: **W**

Acquired By: **W** Deed  Will  Approximate Date Acquired: **01/23/19** Recorded Yes  No  D.B. **3-23-18** Pg. **47** Size: (Dim. or Ac.) **47**

Bounded By: N. **8** S. **9** E. **9** W. **47**

Date	Grantor (From)	Grantee (To)	D.B.	Pg.	Type	W.D.Cons.
7/2/62	HILLHOUSE, H. R. et al	TATUM, DARILYN	66	309	WD	
6/79	ANDERSON, BURD	ANDERSON, TED	263	767	W	-0-
7/83	ANDERSON, EDD & TED	HILLHOUSE, JACK D.	376	600	W	9°

City	G.M.D.	L.D.	L.L.	Dimensions	Acreage <b>2019 20</b>				
					Return	Deed	Plat	Comp.	Used
	1019	15	357			?		<b>21</b>	<b>21</b>

Subdivision	Block	Lot	Plat Book	Page
<b>2019</b>				

Brief Legal Description: **21 AC LL357**  
**LD15**






Property Acquired From:	MAP BLOCK	PAR SUB	15-13		8H
Acct. No.	OLD: 1513	008 H	Map	Block	Parcel
	NEW: 1502	Photo Call No			
		091			

Date	Grantor (From)	Grantee (To)	D.B.	Pg.	Type	W.D. Cons
3/83	ANDERSON, TED et al	TATUM, MARILYN A.	342	218	W	-0-

City	G.M.D.	L.D.	L.L.	Dimensions	Acreage <del>3.08 AC</del> 5.08 AC				
		15	357		Return	Deed	Plat	Comp.	Used
						5.08			5.08
Subdivision					Block	Lot	Plat	Bk.	Page
						3	21		171
Brief Legal Description * PARCEL 15-13-8J COMBINED PER OWNER & B.D.A. OFFICE									
REQUEST 8/31/93									



Property Acquired From: 15-13 OLD: 1513  
 Acct. No. \_\_\_\_\_  
 NEW: 1502

MAP. BLOCK  
 PAR SUB  
 008 J  
 Photo Call No  
 092

15-13 8J  
 Map Block Parcel

Date	Grantor (From)	Grantee (To)	D.B.	Pg.	Type	W.D. Cons
6/89	TATUM, MARILYN A.	TATUM, JOSEPH Wm. JR.	205	597	W	<input checked="" type="checkbox"/>
7/89	TATUM, JOSEPH Wm. JR.	TATUM, MARILYN A.	884	49	W	<input checked="" type="checkbox"/>

*REC. 7-90*  
 DELETE & COMING OFF WITH 15-13-81A. OWNER & B.O.A. OFFICE REQUEST 8/31/93

City	G.M.D.	L.D.	L.L.	Dimensions	Acreage				
					Return	Deed	Plat	Comp.	Used
		15	357			2±			
Subdivision					Block	Lot	Plat Bk.	Page	
Brief Legal Description									



Property Acquired From: OLD: 1513  
 Acct. No.

MAP. BLOCK  
 PAR SUB  
 008 E  
 Photo Call No  
 093  
 NEW: 1502

15-13  
 Map Block Parcel  
 8E


Date	Grantor (From)	Grantee (To)	D.B.	Pg.	Type	W.D. Cons
3/83	ANDERSON, EDD <i>Ed</i>	ANDERSON, DIANNE S. <i>EDD &amp;</i>	342	215	W	-0-

COMBINE  
 15-13-BA OFFICE  
 D.O.A. 3/23/94

City	S.M.D.	L.D.	L.L.	Dimensions	Acreage				
					Return	Deed	Plat	Comp.	Used
						2.08			2.08
Subdivision					Block	Lot	Plat Bk.	Page	
						4	21	171	

DELETE  
 W TA


Brief Legal Description



Property Acquired From:	MAP OLD: 1513	BLOCK	PAR 008	SUB F	15-13		8F
Acct. No.	NEW: 1502		Photo 094	Call No.	Map	Block	Parcel

Date	Grantor (From)	Grantee (To)	D.B.	Pg.	Type	W.D. Cons
3/83	Anderson, Ted	ANDERSON, TED & GAYLE G.	2091 342	35 216	W	-0-
<p><b>DELETE - COMBINED WITH OWNER'S TAX OFFICE</b></p> <p><b>98 HAWAIIAN</b></p> <p><b>19/95</b></p>						

City	G.M.A.D.	L.D.	L.L.	Dimensions	Acreage				
					Return	Deed	Plat	Comp.	Used
						3.08			3.08
Subdivision					Block	Lot	Plat	Bk.	Page
						2	21		171
Brief Legal Description									






Property Acquired From:	MAP	BLOCK	PAR	SUB	15-13		86
Acct. No.	OLD: 15-13		8	G	Map	Block	Parcel
	NEW: 15-02		Photo	Call No			
			095				

Date	Grantor (From)	Grantee (To)	D.B.	Pg.	Type	W.D. Cons
3/83	ANDERSON, TED <sup>et al</sup>	WEATHERBY, HENRY N. <sup>PAULINE A.</sup>	342	217	W	-0-
8/12/94	WEATHERBY, HENRY N. & PAULINE A.	HOPEWELL BAPTIST CHURCH, INC.	1919	031	W/D	120.00

City	G.M.D.	L.D.	L.L.	Dimensions	Acreage 3.87Ac				
		15	357		Return	Deed	Plat	Comp.	Used
						408			408

Subdivision	Block	Lot	Plat Bk.	Page
		1A	21	171

Brief Legal Description



Name On Return: <b>RT 4</b>	MAP BLOCK PAR SUB OLD: 1513	PAR SUB 025	15.13	25
Name On Deed: <b>HILLHOUSE</b>	NEW: 1502	Photo 096	Map	Block

Property Address: <b>5/ 512 205</b>	Property Acquired From:			
Acquired By: <b>Deed</b> <input type="checkbox"/> <b>Will</b> <input type="checkbox"/>	Approximate Date Acquired:	Recorded Yes <input type="checkbox"/> No <input type="checkbox"/>	D.B. <input type="checkbox"/> Pg. <input type="checkbox"/>	Size: (Dim. or Ac.)
Bounded By: <b>N.</b>	<b>S.</b>	<b>E.</b>	<b>W.</b>	

Date	Grantor (From)	Grantee (To)	D.B.	Pg.	Type	W.D.Cons.
7/2/62	HILLHOUSE, H.R. et al		66	307	WD	
5/18/05	HILLHOUSE, WARNER W. <sup>ESTATE</sup>	MONGILLO, WARREN H. ; DEL PIZZO, CARLO ;	7922	143	WD	250. <sup>00</sup>
5/18/05	MONGILLO, WARREN ; DEL PIZZO, CARLO ;	CHEROKEE COUNTY	7926	373	WD	-0-

City	G.M.D.	L.D.	L.L.	Dimensions	Acreage				
	1019	15	357	345 x 315 270	Return	Deed	Plat	Comp.	Used

Subdivision	Block	Lot	Plat Book	Page

Brief Legal Description: **H/L LL 357  
LD 15**



Name On Return:

MAP BLOCK PAR SUB  
 OLD: 1513 1 008 D

15-13		8D
Map	Block	Parcel

Name On Deed:

NEW: 1502 1 097


Property Address: \_\_\_\_\_ Property Acquired From: \_\_\_\_\_

Acquired By: Deed Will \_\_\_\_\_ Approximate Date Acquired: \_\_\_\_\_ Recorded Yes No \_\_\_\_\_ D.B. Pg. \_\_\_\_\_ Size: (Dim. or Ac.)


Bounded By: N. \_\_\_\_\_ E. \_\_\_\_\_ S. \_\_\_\_\_ W. \_\_\_\_\_

*Handwritten:* 1st COMP PER AT OFFICE

Date	Grantor (From)	Grantee (To)	D.B.	Pg.	Type	W.D.Cons.			
12-16-71	ANDERSON, BALDWIN	TATUM, MARLYN ANDERSON	119	77	w/d	-			
10/5/74	TATUM, MARLYN ANDERSON	ANDERSON, JEE	2091 170	32 444	W	1.50			
11/18/94	HOPKINS, WELLS BAPTIST CHURCH	CHURCH	209 1974	34 215	w/d	FOR .21 AC 6.30			
City		G.M.D.	RD.	PL.	Dimensions		1.37 AC ± Acreage		
		4775	357	183 X 276	Return	Deed	Plat	Comp.	Used
Subdivision			Block	Lot	Plat Book	Page			
				4	5	52			
Brief Legal Description: Lot 5/5 Hwy 205							48-647021AC		
LD 15 44354									









Name On Return:	MAP OLD: 1513	BLOCK , PAR 008	SUB- C
Name On Deed:	NEW: 1502	098	

15-13		8C
Map	Block	Parcel

Property Address:		Property Acquired From:			
Acquired By:	Deed Will	Approximate Date Acquired:	Recorded Yes No	D.B. Pg.	Size: (Dim. or Ac.)
Bounded By:	N.	S.	E.	W.	

Date	Grantor (From)	Grantee (To)	D.B.	Pg.	Type	W.D.Cons.
12-10-71	ANDERSON, Buford	ANDERSON, TED	2091 119	33 76	w/d	-
?/?/95	ANDERSON, TED & GAYLE	ANDERSON, TED & GAYLE	4342 2091	222 30	WTD WTD	-0-
6/29/00	ANDERSON, GAYLE	LIFE ESTATE ANDERSON, TED	4342	225	LIFE ESTATE DEED	-0-

City	G.M.D.	L.D.	L.L.	Dimensions	Acreage $\times 5.5 AC. \pm$				
		15	357	1826 X 276	Return	Deed	Plat	Comp.	Used
Subdivision					Block	Lot	Plat Book	Page	
						3	5	52	
Brief Legal Description: <del>X</del> PARCELS 94 & 97 COMBINED PER OWNER & TAX ASSESSORS									
OFFICE REQUEST, 4/19/95									



Name On Return: <i>Rt# 4 CANTON, CT</i>	MAP BLOCK PAR SUB OLD: 1513 008 A	15-13	8-A
Name On Deed: <i>ANDERSON</i>	NEW: 1502 099	Map	Block Parcel


Property Address: <i>5/5 SR 205</i>	Property Acquired From:				
Acquired By: _____	Deed Will _____	Approximate Date Acquired:	Recorded Yes _____ No _____	D.B. _____ Pg. _____	Size: (Dim. or Ac.)
Bounded By: N. _____ S. _____ E. _____ W. _____					

Date	Grantor (From)	Grantee (To)	D.B.	Pg.	Type	W.D.Cons.
7-31-69	ANDERSON, Buford		102	333	WD	-
10/93	ANDERSON, EDD	ANDERSON, DIANNE S. <sup>EDD &amp;</sup>	1619	193	W	-0-
1994	ANDERSON, DIANNE S. <sup>ESTATE</sup>	ANDERSON, EDDIE T. <sup>A/K/A EDD</sup>	2162	340	EX'S DEED	-0-

City	G.M.D.	L.D.	L.L.	Dimensions	Acreage <i>* 4 AC. ±</i>				
					Return	Deed	Plat	Comp.	Used
	1019	15	357	<del>183x250</del> 183x207					

Subdivision	Block	Lot	Plat Book	Page
		TRACT 4	21 5	171 52

Brief Legal Description: LOT LL 357 \* PARCELS 15-13-RB:BE COMBINED PER B.O.A.  
LD 15 OFFICE 3/23/94.



Name On Return:	MAP OLD: 1513	BLOCK	PAR 008	SUB B	15-13	A	B-B
Name On Deed:	NEW: 1502		Photo 100	Call No.	Map	Block	Parcel.

Property Address: 512 205	Property Acquired From:			
Acquired By: Deed Will	Approximate Date Acquired:	Recorded Yes No	D.B. Pg.	Size: (Dim. or Ac.)
Bounded By: N.	S.	E.	W.	

Date	Grantor (From)	Grantee (To)	D.B.	Pg.	Type	W.D. Cons.
7-31-69	ANDERSON, Balford	WEATHERBY, Prudence A	102	334	WD	—
3/83	WEATHERBY, Prudence A	ANDERSON, DIANNE S.	342	219	W	-0-

City	G.M.D.	L.D.	L.L.	Dimensions	Acreage				
					Return	Deed	Plat	Comp.	Used
			357	183 x 241 183 x 250					
Subdivision					Block	Lot	Plat Book	Page	
							5	52	

Brief Legal Description: Lot



Name: On Return: <b>Rt 4</b>	MAP OLD: 1513	BLOCK	PAR 010	SUB	<b>15.13</b>		<b>10</b>
Name: On Deed: <b>HILLHOUSE</b>	NEW: 1502		101		Map	Block	Parcel

Property Address: <b>N/15 SR 205</b>	Property Acquired From:				
Acquired By: _____	Deed Will _____	Approximate Date Acquired: _____	Recorded Yes _____ No _____	D.B. _____ Pg. _____	Size: (Dim. or Ac.) _____
Bounded By: _____	N. _____	S. _____	E. _____	W. _____	

Date	Grantor (From)	Grantee (To)	D.B.	Pg.	Type	W.D.Cons.
7/2/62	HILLHOUSE, H.R. et al		66	307	W/D	

City	G.M.D.	L.D.	L.L.	Dimensions	Acreage <del>2.5</del>				
					Return	Deed	Plat	Comp.	Used
	1019	15	357	2.72 AC.±		?	-	9	9
Subdivision					Block	Lot	Plat Book	Page	

Brief Legal Description: **9 AC LL 357 LD 15**









Property	MAP	BLOCK	PAR	SUB	15-13		10A
Acquired From:	OLD: 1513		010	A	Map	Block	Parcel
Acct. No.			Photo	Call No			
	NEW: 1502		102				

Date	Grantor (From)	Grantee (To)	D.B.	Pg.	Type	W.D. Cons
7/88	HILLHOUSE, WARNER W.	HILLHOUSE, NED	727	386	W	6 <sup>50</sup>
7/88	HILLHOUSE, NED	KLEIN, BOBBY RAY JR. CINDY ANN	727	387	W	0

City	G.M.D.	L.D.	L.L.	Dimensions	Acreage				
		15	357		Return	Deed	Plat	Comp.	Used
						1.25			1.25

Subdivision	Block	Lot	Plat	Bk.	Page

Brief Legal Description



Name On Return:	Hillh Cant	MAP	BLOCK	PAR.	SUB
Name On Deed:		OLD: 1513		012	
		NEW: 1502		103	

15-13		12
Map	Block	Parcel

3

Property Address: <i>N/ 5 SR 205</i>	Property Acquired From:			
Acquired By: Deed Will	Approximate Date Acquired:	Recorded Yes No	D.B. Pg.	Size: (Dim. or Ac.)
Bounded By: N.	S.	E.	W.	

Date	Grantor (From)	Grantee (To)	D.B.	Pg.	Type	W.D. Cons.
6/24/68	HILLHOUSE, Warner W.	HILLHOUSE, JERRY W.	96	138	WD	.50 / RTT
2/23/99	CHEROKEE COUNTY	" " "	* 3519	345	QC	-0-

City	G.M.D.	L.D.	L.L.	Dimensions	Acreage				
					Return	Deed	Plat	Comp.	Used
out	1019	75	357	210 x 536 150 x 558					
Subdivision					Block	Lot	Plat Book	Page	

Brief Legal Description: *RELEASE OF INT. IN BROWN ROAD, NO CHANGES MADE. 8/13/99*  
*LD 15*



Name On Hillhouse  
Return: Canton, Ga

MAP BLOCK PAR SUB  
OLD: 1513 013

Name On  
Deed: NEW: 1502 104

15-13		13
Map	Block	Parcel

Property Address: 1/5 SR 205

Property Acquired From:

Acquired By: Deed Will Approximate Date Acquired: Recorded Yes No D.B. Pg. Size (Dim. or Ac.)

Bounded By: N. S. E. W.

Date	Grantor (From)	Grantee (To)	D.B.	Pg.	Type	W.D. Cons.
7/8/63	HILLHOUSE, Warner W.	HILLHOUSE, HAROLD	70	19	WD	
2/23/99	CHEROKEE COUNTY	" "	* 3519	346	QC	-0-

City	G.M.D.	L.D.	L.L.	Dimensions	Acreage 2.1 R 2				
out	1019	15	357		Return	Deed	Plat	Comp.	Used
					5	3	-	3.68	3.7
Subdivision					Block	Lot	Plat Book	Page	


Brief Legal Description: 3.7 Ac LL 357 \*RELEASE OF INT. IN BROWN ROAD, No  
LD 15 CHANGE MADE. 8/13/99





Name On Return:	MAP OLD: 1513	BLOCK	PAR 013	SUB A	15-13		13A
Name On Deed:	NEW: 1502		Photo 105	Call No.	Map	Block	Parcel
Property Address:	Property Acquired From:						
Acquired By:	Deed _____ Will _____	Approximate Date Acquired:	Recorded Yes _____ No _____	D.B. _____ Pg. _____	Size: (Dim. or Ac.)		
Bounded By:	N.	S.	E.	W.			

Date	Grantor (From)	Grantee (To)			D.B.	Pg.	Type	W.D.Cons.	
3/78	HILLHOUSE, HAROLD L.	EDWARDS, KENNETH L. &	NANCY		234	900	W	-0-	
8-87	Edwards, Kenneth L. <sup>1/2 Int.</sup>	Edwards, Nancy H. <sup>1/2 Int.</sup>	NANCY H.		653	602	W	-0-	
6/90	EDWARDS, NANCY H.	CHAPMAN, RANDALL H.			878	477	W	-0-	
	City	G.M.D.	L.D.	L.L.	Acreage				
			15	357	Return	Deed	Plat	Comp.	Used
								1.6	1.6
	Subdivision				Block	Lot	Plat Book	Page	
							<sup>Deed Book</sup> 234	901	
Brief Legal Description:									



Name On Return:	MAP	BLOCK	PAR	SUB
	OLD: 1513		011	
Name On Deed:	NEW: 1502		106	

15-13		11
Map	Block	Parcel


Property Address: <i>N/ OFF SR 205</i>	Property Acquired From:			
Acquired By: <input type="checkbox"/> Deed <input type="checkbox"/> Will <input type="checkbox"/>	Approximate Date Acquired:	Recorded Yes <input type="checkbox"/> No <input type="checkbox"/>	D.B. <input type="checkbox"/> Pg. <input type="checkbox"/>	Size: (Dim. or Ac.)
Bounded By: N.	S.	E.	W.	

Date	Grantor (From)	Grantee (To)	D.B.	Pg.	Type	W.D.Cons.
					<i>By Plat</i>	

City	G.M.D.	L.D.	L.L.	Dimensions	Acreage				
					Return	Deed	Plat	Comp.	Used
	1019	15	292				6.83		6.83

Subdivision	Block	Lot	Plat Book	Page
		5	1	74

Brief Legal Description: *6.83 Ac LL 292 LD 15*



Property Acquired From: \_\_\_\_\_  
 Acct. No. \_\_\_\_\_  
 MAP BLOCK.. PAR SUB.  
 OLD: 15-14 1 19  
 NEW: 15-02 1 107

15-14		19
Map	Block	Parcel

Date	Grantor (From)	Grantee (To)	D.B.	Pg.	Type	W.D. Cons
4-26-90	HIGHTOWER PROP., INC.	Etowah, Ltd.	866	307	WD	Several Acs 450 <sup>00</sup>
2/11/94	ETOWAH, LTD.	MEIER, OTTO	1756	169	Limited WD	209 <sup>90</sup>


City	G.M.D.	L.D.	L.L.	Dimensions	Acreage 1.54 AC				
		15	428		Return	Deed	Plat	Comp.	Used
							2.01		

Subdivision	Block	Lot	Plat Bk.	Page
HIGHTOWER HILLS		17	31	193

Brief Legal Description

\_\_\_\_\_

\_\_\_\_\_



Property  
 Acquired From:  
 Acct. No.

MAP BLOCK PAR SUB.  
 OLD: 15-14 1 20  
 NEW: 15-02 108


15-14		20
Map	Block	Parcel

Date	Grantor (From)	Grantee (To)	D.B.	Pg.	Type	W.D. Cons
4-26-90	HIGHTOWER PROP. INC.	Etowah, Ltd	866	307	WD	
2/11/94	ETOWAH, LTD.	MEIER, OTTO	1756	169	Limital W/D	209.90

City	G.M.D.	L.D.	L.L.	Dimensions	Acreage				
					Return	Deed	Plat	Comp.	Used
		15	428				20		

Subdivision	Block	Lot	Plat Bk.	Page
HIGHTOWER HILLS		18	31	193

Brief Legal Description





Property Acquired From: MAP 15-14 BLOCK 11 PAR 21 SUB-  
 Acct. No. NEW: 15-02 109


15-14		21
Map	Block	Parcel

Date	Grantor (From)	Grantee (To)	D.B.	Pg.	Type	W.D. Cons
4-26-90	HIGHTOWER PROP, INC.	Etowah, Ltd.	866	307	WD	
2/11/94	ETOWAH, LTD.	MEIER, OTTO	1756	169	WID <sup>LIEN RD</sup>	209.90

City	G.M.D.	L.D.	L.L.	Dimensions	Acreage				
		15	428	1.75 AC ±	Return	Deed	Plat	Comp.	Used
							23		

Subdivision	Block	Lot	Plat Bk.	Page
HIGHTOWER HILLS		PART OF 19	31	193

Brief Legal Description: \* AFTER WORKING 2005 \* PT OF 45  
 DEED 8027-340 SMALL PORTIONS OF LOT 45 ADDED. 7/26/05



Property  
 Acquired From:  
 Acct. No.


MAP BLOCK PAR SUB  
 OLD: 15-14 - 22  
 NEW: 15-02 - 110  
 Call No

15-14  
 22  
 Map Block Parcel


Date	Grantor (From)	Grantee (To)	D.B.	Pg.	Type	W.D.Cons
4-26-90	HIGHTOWER PROP INC	Etowah, Ltd.	866	307	WD	
2/11/94	ETOWAH, LTD	MEIER, OTTO	1756	169	limited WID	209.90
6/13/05	MEIER, OTTO	GREYSTONE PARTNERS, LLC	8027	340	WSD	1,542.40

*Deed with 12 1/2' PER 027-340 7/26/05*


City	S.M.D.	L.D.	L.L.	Dimensions	Acreage				
					Return	Deed	Plat	Comp.	Used
		15	428				20		
Subdivision					Block	Lot	Plat	Bk.	Page
HIGHTOWER HILLS						45	31		193
Brief Legal Description									














Property	OLD: MAP 15-14 BLOCK 1 PAR 25 SUB 1	15-14		25
Acquired From:				
Acct. No.	NEW: 15-02		113	

Map	Block	Parcel
15-14		25

Date	Grantor (From)	Grantee (To)	D.B.	Pg.	Type	W.D.Cons
4-26-90	HIGHTOWER PROP. INC.	Etowah, Ltd.	866	307	WD	
2/11/94	ETOWAH, LTD.	MEIER, OTTO	1756	169	Limited WD	209.90
6/13/05	MEIER, OTTO	GREYSTONE PARTNERS, LLC	8027	340	WD	1,543. <sup>00</sup>

DELETED  
 WITH 125 PER 8027-340  
 7/26/05

City	M.D.	L.D.	L.L.	Dimensions	Acreage				
		15	427		Return	Deed	Plat	Comp.	Used
							2.01		
Subdivision					Block	Lot	Plat	Bk.	Page
HIGHTOWER HILLS						42	31		193
Brief Legal Description									



Property Acquired From: \_\_\_\_\_  
 Acct. No. \_\_\_\_\_


MAP BLOCK PAR SUB  
 OLD: 15-14 1 26  
 NEW: 15-02 1 114

15-14		26
Map	Block	Parcel


Date	Grantor (From)	Grantee (To)	D.B.	Pg.	Type	W.D. Cons
4-26-90	HIGHTOWER PROP. INC.	Etowah, Ltd.	866	307	WD	
2/11/94	ETOWAH, LTD.	MEIER, OTTO	1750	169	WD <sup>Limine</sup>	209.90
6/13/05	MEIER, OTTO	GREYSTONE PARTNERS, LLC	8027	340	WD	1,542.60

DELETE WITH 125 PER 2007-340  
 7/24/05


City	E.M.D.	L.D.	L.L.	Dimensions	Acreage				
		15	427		Return	Deed	Plat	Comp.	Used
							2.01		
Subdivision					Block	Lot	Plat	Bk.	Page
HIGHTOWER HILLS						41	31		193
Brief Legal Description									













Property  
 Acquired From:  
 Acct. No.

MAP BLOCK PAR SUB  
 OLD: 15-14 29  
 NEW: 15-02 117

15-14		29
Map	Block	Parcel


Date	Grantor (From)	Grantee (To)	D.B.	Pg.	Type	W.D.Cons
4-26-90	HIGHTOWER PROP. (encl)	Etowah, Ltd.	866	307	WD	
2/11/94	ETOWAH, LTD	MEIER, OTTO	1756	169	Limitd WD	209.90
4/13/05	MEIER, OTTO	GREYSTONE PARTNERS, LLC	8027	340	WD	1,542.60

DELETED  
 WITH 125 PER 200  
 2002 7-31/05  
 11/13/05

City	G.M.D.	L.D.	L.L.	Dimensions	Acreage				
					Return	Deed	Plat	Comp.	Used
		15	427				2.0		

Subdivision	Block	Lot	Plat Bk.	Page
HIGHTOWER HILLS		38	31	193

Brief Legal Description




Property Acquired From:	OLD: MAP 15-14 BLOCK - PAR 30 SUB	15-14		30
Acct. No.	NEW: 15-02	118	Map	Block
				Parcel

Date	Grantor (From)	Grantee (To)	D.B.	Pg.	Type	W.D. Cons
4-26-90	HIGHTOWER PROP, INC	Etowah, Ltd.	866	307	WD	
2/11/94	ETOWAH, LTD.	MEIER, OTTO	1756	169	Limited WID	209.90
6/13/05	MEIER, OTTO	GREYSTONE PARTNERS, LLC	8027	340	WD	1,542.60

CLAY  
 WITH DEED  
 125 PER  
 8027-340  
 7/26/05

CLAY	G.M.D.	L.D.	L.L.	Dimensions	Acreage				
		15	427		Return	Deed	Plat	Comp.	Used
							2.0		
Subdivision					Block	Lot	Plat	Bk.	Page
HIGHTOWER HILLS						37	31		193
Brief Legal Description									



Property Acquired From: \_\_\_\_\_  
 Acct. No. \_\_\_\_\_


MAP BLOCK PAR. SUB.  
 OLD: 15-14 3 1  
 NEW: 15-02 119 1

15-14		31
Map	Block	Parcel

Date	Grantor (From)	Grantee (To)	D.B.	Pg.	Type	W.D. Cons
4-26-90	HIGHTOWER PROP, INC.	Etowah, Ltd	866	307	WD	
2/11/94	ETOWAH, LTD.	MEIER, OTTO	1756	169	limited WD	209.90
4/13/05	MEIER, OTTO	GREYSTONE PARTNERS, LLC	8027	340	LSD	1,542.60

CITY  
 G.M.D. L.D. L.L. Dimensions Acreage  
 15 427  
 Return Deed Plat Comp. Used  
 2.0  
 Subdivision Block Lot Plat Bk. Page  
 HIGHTOWER HILLS 36 31 193

Brief Legal Description



Property  
 Acquired From:  
 Acct. No.

MAP .BLOCK PAR SUB  
 OLD: 15-14 32  
 NEW: 15-02 120


15-14		32
Map	Block	Parcel

Date	Grantor (From)	Grantee (To)	D.B.	Pg.	Type	W.D.Cons
4-26-90	HIGHTOWER PROP. INC.	ETOWAH, LTD	866	207	WD	
2/11/94	ETOWAH, LTD.	MEIER, OTTO	1756	169	Limited W/D	209.90
4/13/05	MEIER, OTTO	GREYSTONE PARTNERS, LLC	8027	340	W/D	1,542.60

*DELETE w/ 2005  
 WITH AS PER 2005  
 2027-340  
 1/26/05*

G.M.D.	L.D.	L.L.	Dimensions	Acreage				
				Return	Deed	Plat	Comp.	Used
	15	427				2.0		
Subdivision				Block	Lot	Plat	Bk	Page
HIGHTOWER HILLS					35		31	193

Brief Legal Description





Property \_\_\_\_\_  
 Acquired From: \_\_\_\_\_  
 Acct. No. \_\_\_\_\_

MAP - BLOCK PAR SUB  
 OLD: 15-14 33  
 NEW: 15-02 121


15-14		33
Map	Block	Parcel

Date	Grantor (From)	Grantee (To)	D.B.	Pg.	Type	W.D. Cons
4-26-90	HIGHTOWER Prop. Inc.	Etowah, Ltd.	866	307	WD	
2/11/94	ETOWAH, LTD.	MEIER, OTTO	1756	1109	Limited WD	209.10
4/13/05	MEIER, OTTO	GREYSTONE PARTNERS, LLC	8027	340	LSD	1,542.60

DELETED & CO. BLDG  
 WITH 125 PER 2005  
 8007-340  
 7/20/05

City	G.M.D.	L.D.	L.L.	Dimensions	Acreage				
		15	427		Return	Deed	Plat	Comp.	Used
							2.0		
Subdivision					Block	Lot	Plat	Bk.	Page
HIGHTOWER HILLS						34		31	193

Brief Legal Description  
 \_\_\_\_\_  
 \_\_\_\_\_



Property \_\_\_\_\_  
 Acquired From: \_\_\_\_\_  
 Acct. No. \_\_\_\_\_

MAP BLOCK PAR SUB  
 OLD: 15-14 34  
 NEW: 15-02 122

02039


15-14		34
Map	Block	Parcel

Date	Grantor (From)	Grantee (To)	D.B.	Pg.	Type	W.D. Cons
4-26-90	HIGHTOWER PROP. INC.	Etowah, Ltd.	866	307	WD	
2/11/94	ETOWAH LTD.	MEIER, OTTO	1756	169	WID Limited	207.90
6/13/05	MEIER, OTTO	GREYSTONE PARTNERS, LLC	8027	340	USD	1,542.60

DELETE & PER  
 WITH 125 PER  
 8027-340  
 7/24/05

City	G.M.D.	L.D.	L.L.	Dimensions	Acreage				
		15	427		Return	Deed	Plat	Comp.	Used
							20		
Subdivision					Block	Lot	Plat Bk.	Page	
HIGHTOWER HILLS						33	31	193	

Brief Legal Description \_\_\_\_\_  
 \_\_\_\_\_  
 \_\_\_\_\_



Property Acquired From: \_\_\_\_\_  
 Acct. No. \_\_\_\_\_


MAP BLOCK PAR SUB  
 OLD: 15-14 35  
 NEW: 15-02 123

15-14		35
Map	Block	Parcel


Date	Grantor (From)	Grantee (To)	D.B.	Pg.	Type	W.D. Cons
4-26-90	HIGHTOWER, Prop. & Int. Co.	Etowah, Ltd.	866	307	WD	
2/11/94	ETOWAH, LTD.	MEIER, OTTO	1756	169	Limit WID	209.70
6/13/05	MEIER, OTTO	GREYSTONE PARTNERS, LLC	8027	340	WSD	1,542.60

DELETE & REISSUE  
 WITH DEED  
 25 PER 2.0  
 8027-340  
 7/29/05

City	G.M.D.	L.D.	L.L.	Dimensions	Acreage				
		15	428		Return	Deed	Plat	Comp.	Used
							2.0		
Subdivision					Block	Lot	Plat	Bk.	Page
HIGHTOWER HILLS						32	31		193
Brief Legal Description									










Property Acquired From:	MAP: 15-14	BLOCK: 37	PAR: 37	SUB: 37
Acct. No.:	NEW: 15-02	Phys: 125	Call No:	

15-14		37
Map	Block	Parcel

Date	Grantor (From)	Grantee (To)	D.B.	Pg.	Type	W.D. Cons
4-26-90	HIGHTOWER PROP, INC.	ETOWAH, LTD.	866	307	WD	
2/11/94	ETOWAH, LTD	MEYER, OTTO	1756	169	Limited WD	209.90
6/13/05	MEYER, OTTO	GREYSTONE PARTNERS LLC	8027	340	WD	1,542.00
3/30/06	GREYSTONE PARTNERS, LLC	KENNEDY DEVELOPMENT COMPANY, INC	8684	321	WD	3,309.00

U.S. DEPT OF THE INTERIOR  
 BUREAU OF LAND MANAGEMENT  
 OFFICE OF THE ASSISTANT ATTORNEY GENERAL  
 WASHINGTON, D.C. 20548  
 7/26/05

City	G.M.B.	D.D.	L.L.	Dimensions	Acreage				
					Return	Deed	Plat	Comp.	Used
			25	428	*51.42 AC				
Subdivision					427	Block	Lot	Plat Bk.	Page
HIGHTOWER HILLS						20	31	193	
Brief Legal Description * PARCELS 110 THRU 124 & 126 THRU 132 & PARTS OF 109 & 133 COMBINED PER 2005 DEED 8027-340, DESCRIPTIONS COVER ALL AS ONE TRACT. 7/26/05									




Property Acquired From: \_\_\_\_\_  
 Acct. No. \_\_\_\_\_  
 MAP 13-14 BLOCK 1 PAR 38 SUB. 1  
 NEW: 15-02 126

15-14		38
Map	Block	Parcel


Date	Grantor (From)	Grantee (To)	D.B.	Pg.	Type	W.D. Cons.
4-26-90	HIGHTOWER, PROPERTIES, INC.	ETOWAH, LTD.	866	307	WD	
2/11/94	ETOWAH, LTD.	MEIER, OTTO	1756	169	Limited WID	209.90
4/13/05	MEIER, OTTO	GREYSTONE PARTNERS, LLC	8027	340	USD	1,542.60

DEED WITH 125 PER 27-340.  
 7/21/05

City	G.M.D.	L.D.	L.L.	Dimensions	Acreage				
		15	427 428		Return	Deed	Plat	Comp.	Used
							2.02		
Subdivision					Block	Lot	Plat Bk.	Page	
HIGHTOWER HILLS						29	31	193	
Brief Legal Description									







Property Acquired From: \_\_\_\_\_  
 Acct. No. \_\_\_\_\_  
 MAP 15-14 BLOCK 1 PAR 40 SUB \_\_\_\_\_  
 NEW: 15-02 128

15-14		40
Map	Block	Parcel

Date	Grantor (From)	Grantee (To)	D.B.	Pg.	Type	W.D. Cons
4-26-90	HIGHTOWER PROP. CO. INC.	ETOWAH, LTD.	866	307	WD	
2/11/94	ETOWAH, LTD.	MEIER, OTTO	1756	16A	WD <sup>Limited</sup>	209.90
6/13/05	MEIER, OTTO	GREYSTONE PARTNERS, LLC	8027	340	WD	1542.60

DELETED  
 WITH 125 PER 2009  
 8027-340  
 7/24/05

City	G.M.D.	L.D.	L.L.	Dimensions	Acreage				
					Return	Deed	Plat	Comp.	Used
		15	427 428				2.0		
Subdivision					Block	Lot	Plat	Bk.	Page
HIGHTOWER HILLS						27	31		193
Brief Legal Description									

1. The first part of the document discusses the importance of maintaining accurate records of all transactions. It emphasizes that proper record-keeping is essential for the integrity of the financial system and for the ability to detect and prevent fraud. The text notes that without reliable records, it would be difficult to track the flow of funds and identify any irregularities.

2. The second part of the document outlines the various methods used to collect and analyze data. It describes the use of statistical techniques to identify trends and patterns in the data. The text also discusses the importance of ensuring the accuracy and reliability of the data sources used in the analysis.

3. The third part of the document focuses on the role of technology in modern data analysis. It highlights the use of advanced software tools and algorithms to process large volumes of data quickly and efficiently. The text also discusses the challenges associated with data security and privacy in the digital age.

4. The fourth part of the document discusses the importance of collaboration and communication in the data analysis process. It emphasizes that data analysis is often a team effort, and that effective communication is essential for sharing insights and making informed decisions. The text also discusses the importance of documenting the analysis process and the results of the analysis.

5. The fifth part of the document discusses the future of data analysis. It highlights the growing importance of big data and the need for new tools and techniques to handle the massive volumes of data being generated. The text also discusses the potential for artificial intelligence and machine learning to revolutionize data analysis.

6. The sixth part of the document discusses the ethical implications of data analysis. It highlights the need to ensure that data is collected and used in a responsible and transparent manner. The text also discusses the importance of protecting individual privacy and the potential for data analysis to be used for surveillance and other purposes that may be considered unethical.

7. The seventh part of the document discusses the role of data analysis in decision-making. It emphasizes that data analysis provides valuable insights that can be used to inform business decisions and to improve organizational performance. The text also discusses the importance of interpreting the results of data analysis correctly and avoiding common pitfalls.


8. The eighth part of the document discusses the importance of data literacy in the modern workplace. It highlights that employees need to be able to understand and use data effectively to succeed in their jobs. The text also discusses the importance of providing training and education to help employees develop their data literacy skills.

9. The ninth part of the document discusses the role of data analysis in public policy. It highlights that data analysis can be used to identify social and economic trends and to inform the development of public policy. The text also discusses the importance of ensuring that data analysis is used in a transparent and accountable manner.

10. The tenth part of the document discusses the future of data analysis and the need for continued research and innovation. It highlights that data analysis is a rapidly evolving field, and that new tools and techniques are being developed all the time. The text also discusses the importance of staying up-to-date on the latest developments in data analysis.







Property Acquired From: \_\_\_\_\_  
 Acct. No. \_\_\_\_\_

MAP BLOCK PAR SUB  
 OLD: 15-14 1 42 1  
 NEW: 15-02 1 130 1

15-14		42
Map	Block	Parcel


Date	Grantor (From)	Grantee (To)	D.B.	Pg.	Type	W.D. Cons
4-26-90	HIGHTOWER PROP. INC.	ETOWAH, LTD.	866	307	WD	
2/11/94	ETOWAH, LTD.	MEIER, OTTO	1756	169	W.D. <sup>Limited</sup>	209.90
6/13/05	MEIER, OTTO	GREYSTONE PARTNERS, LLC	8027	340	W.D.	1,542.60

DELETE 4/12/05 PER 200  
 2027-340  
 7/26/05

City	G.M.D.	L.D.	L.L.	Dimensions	Acreage				
		15	427 428		Return	Deed	Plat	Comp.	Used
							2.01		
Subdivision					Block	Lot	Plat	Bk.	Page
HIGHTOWER HILLS						25		31	193
Brief Legal Description									







Property Acquired From:	MAP BLOCK PAR SUB	15-14	44	44
Acct. No.	NEW: 15-02	132		
		Map	Block	Parcel

Date	Grantor (From)	Grantee (To)	D.B.	Pg.	Type	W.D. Cons
4-26-90	HIGHTOWER PROP, INC.	ETOWAH, LTD.	866	307	WD	
2/11/94	ETOWAH LTD	MEIER, OTTO	1756	169	Limited W/D	209.90
6/13/05	MEIER, OTTO	GREYSTONE PARTNERS, LLC	8027	340	W/D	1,542.60

DELETE & RE-FILE  
 WITH 105 PER 2007-340  
 7/26/05

G.M.D.	L.D.	L.L.	Dimensions	Acreage				
				Return	Deed	Plat	Comp.	Used
	15	428				2.76		

Subdivision	Block	Lot	Plat Bk.	Page
HIGHTOWER HILLS		23	31	193

Brief Legal Description





Property	OLD: <u>15-14</u>	MAP	BLOCK	PAR	SUB
Acquired From:				<u>45</u>	
Acct. No.	NEW: <u>15-02</u>			<u>133</u>	Call to


<u>15-14</u>		<u>45</u>
Map	Block	Parcel

Date	Grantor (From)	Grantee (To)	D.B.	Pg.	Type	W.D. Cons
<u>4-26-90</u>	<u>HIGHTOWER PROP., INC.</u>	<u>ETOWAH, LTD.</u>	<u>866</u>	<u>307</u>	<u>WD</u>	
<u>2/1/94</u>	<u>ETOWAH, LTD.</u>	<u>MEIER, OTTO</u>	<u>1756</u>	<u>169</u>	<u>Limited WD</u>	<u>209.<sup>90</sup></u>

City	G.M.D.	L.D.	L.L.	Dimensions	Acreage <u>1 AC</u>			
		<u>15</u>	<u>428</u>	<u>50 ACT</u>	Return	Deed	Plat	Comp. Used
							<u>20</u>	

Subdivision	Block	Lot	Plat Bk.	Page
<u>HIGHTOWER HILLS</u>	<u>PAGE</u>	<u>OF 22</u>	<u>31</u>	<u>193</u>

Brief Legal Description AFTER WORKING 8005 DEED 8027-34D APPROX 1/2 OF THIS  
LOT ADDED TO PARCEL 125. 7/26/05




Property  
Acquired From:  
Acct. No.

MAP BLOCK PAR<sup>204</sup> SUB  
 OLD: 15-14 11 46  
 NEW: 15-02 134 Call. No

15-14		46
Map	Block	Parcel

Date	Grantor (From)	Grantee (To)	D.B.	Pg.	Type	W.D. Cons
7-87	HIGHTOWER PROP., INC.	Johns, Stephen T & Dana	647	461	4w/o	26.50
2-13-90	Johns, Dana K.	Johns, Stephen Thomas	873	153	QCD	-0
8/30/94	MEIER, OTTO	" " MARY B. " "	1916	321	W/D	FOR 3 AC 16.50
8/19/05	JOHNS, MARY SANDERS	JOHNS, STEPHEN T.	8296	337	QC	-0-

City	G.M.D.	L.D.	L.L.	Dimensions	Acreage	Return	Deed	Plat	Comp.	Used
		15	428		5AC			2.0		
Subdivision					Block	Lot	Plat	Bk.	Page	
HIGHTOWER HILLS					PARCEL OF 22	20 21	31		193	
Brief Legal Description					* PARCEL 47 COMBINED 6 IAC FROM		47		174	
45 ADDED TO THIS PARCEL PER 1994 DEED 1916-321, 11-9-94										




Property	OLD: 15-14	MAP	BLOCK	PAR	SUB
Acquired From:				47	
Acct. No.	NEW: 15-02			135	

15-14		47
Map	Block	Parcel

Date	Grantor (From)	Grantee (To)	D.B.	Pg.	Type	W.D. Cons
4-26-90	HIGHTOWER PROP, INC	ETOWAH, LTD.	866	307	WD	
2/11/94	ETOWAH, LTD.	MEIER, OTTO	1736	169	limited WID	209.70

DELETE WITH 46 PER 1916/321  
 11/9/94


City	G.M.D.	L.D.	L.L.	Dimensions	Acreage				
		15	428		Return	Deed	Plat	Comp.	Used
Subdivision					Block	Lot	Plat	Bk.	Page
HIGHTOWER HILLS						20	31		193
Brief Legal Description									



Name On Return:	MAP OLD: 1513	BLOCK	PAR 007	SUB A	15-13		7A
Name On Deed:	NEW: 1502		136		Map	Block	Parcel

Property Address:	Property Acquired From:				
Acquired By:	Deed Will	Approximate Date Acquired:	Recorded Yes No	D.B. Pg.	Size (Dim. or Ac.)
Bounded By:	N.	S.	E.	W.	

Date	Grantor (From)	Grantee (To)	D.B.	Pg.	Type	W.D. Cons.	
4/28/75	LAKE AGATONA Prop	Bradshaw, Wm. T.	179	269	Q.C.	—	
12/76	BRADSHAW, Wm. T.	JONES, VERNIE & JAMES R. KEET, DONALD T. & W.D. HOPEWELL	209	389	W1	82 <sup>00</sup>	
1/5/95	KEET, DONALD T. & W.D. HOPEWELL	JONES, VERNIE & JAMES R. BAPTIST CHURCH, INC.	200D	67	W1	100 <sup>00</sup>	
	City	G.M.D. C.D. LL	Dimensions	49.68	Acreage	53.68	
	101R 15	11.32 AC	Return	Deed	Plat	Comp	Used
		*10 AC. ± 2419±			103.74		103.14
1978	19.76 AC. used for road crossing	Subdivision	Block	Lot	Plat Book	Page	
				TRACT II 8	5	136	
Brief Legal Description: *ADJUSTED ACREAGE PER 1995 DEED					48	119	
2000-67 4/17/95							





Name On Return:

Photo	Call No.

15-13		7-A
Map	Block	Parcel

Name On Deed: *BRADSHAW W. T.*

Property Address: *5/8 Ridge Rd.*

Property Acquired From:

Acquired By:	Deed <input type="checkbox"/> Will <input type="checkbox"/>	Approximate Date Acquired:	Recorded Yes <input type="checkbox"/> No <input type="checkbox"/>	D.B. <input type="checkbox"/> Pg. <input type="checkbox"/>	Size: (Dim. or Ac.)
--------------	---	----------------------------	---	--	---------------------

Bounded By:	N.	S.	E.	W.
-------------	----	----	----	----

Date	Grantor (From)	Grantee (To)	D.B.	Pg.	Type	W.D. Cons.
9-3-70	BEDELLE, Ira et al		108	263	WD	
2/15/73	Bradshaw, W. T.	Atlanta Syndicates, Inc.	137	246 247	WD	
2/15/78	Atlanta Syndicates, Inc.	Associates Lake Atlanta Property	149	709 710	WD	

City	G.M.D.	L.D.	L.L.	Dimensions	Acreage				
					Return	Deed	Plat	Comp.	Used
	1019	15	355 356 365			103.14			103.14
Subdivision				366	Block	Lot	Plat Book	Page	
					-	1 thru 8	5	136	
Brief Legal Description: <i>103.14 Ac.</i>									



Property  
 Acquired From:  
 Asect. No. 136

Photo      Call No

15-2      136A  
 Map      Block      Parcel

Date	Grantor (From)	Grantee (To)	D.B.	Pg.	Type	W.D. Cons
12/27/94	KEETER, DONALD T & W. D. JONES, VERNIE & JAMES R.	HOPEWELL BAPTIST CHURCH, INC.	1992	212	W/D	-0-

DELETED  
 WITH B9.  
 COMBINED  
 FOUND IN MAPS  
 12/27/05

City	G.M.D.	E.D.	L.L.	Dimensions	Acreage				
					Return	Deed	Plat	Comp.	Used
		15	350 @365			9.85±			9.85±
Subdivision					Block	Lot	Plat Bk.	Page	
Brief Legal Description						TRACT I	48	119	




Property Acquired From:	MAP OLD: 1513	BLOCK	PAR 007	SUB E	15-13		7E
Acct. No.	NEW: 1502	Photo 137	Call No	Map	Block	Parcel	

Date	Grantor (From)	Grantee (To)	D.B.	Pg.	Type	W.D. Cons
2/90	JONES, VERNIE <del>Stal</del> KEETER, W. D.	Cherokee County Board of Education	850	654	W	300 <sup>00</sup>

City	G.M.D.	L.D.	L.L.	Dimensions	Acreage	24.76 AC
					Return	Deed
					Plat	Comp.
						Used

Subdivision	Block	Lot	Plat Bk.	Page

Brief Legal Description




Property Acquired From:	MAP OLD: 1513	BLOCK	PAR 007	SUB D	15-13		70
Acct. No.	NEW: 1502		Photo 138	Call No	Map	Block	Parcel

Date	Grantor (From)	Grantee (To)	D.B.	Pg.	Type	W.D. Cons
4/90	HOPEWELL BAPTIST CHURCH	HOPEWELL BAPTIST CHURCH, INC.	864	456	QC	-a

DEED WITH COMBINED  
 139. MAPS  
 5/27/05

City	G.M.D.	N.E.D.	L.L.	Dimensions	Acreage 7.5 AC <sup>±</sup>			
					Return	Deed	Plat Comp.	Used
			15 356			#		
Subdivision					Block	Lot	Plat Bk.	Page
							35	42
Brief Legal Description: FOR 91 TAX. DS AC TAKEN FOR SURF EASEMENT PER DEED 946/33								





Name On Return:

Photo	Call No.

15-13		70
Map	Block	Parcel

Name On Deed:

Property Address:

Property Acquired From: 7A

Acquired By:	Deed Will	Approximate Date Acquired:	Recorded Yes No	D.B. Pg.	Size (Dim. or Ac.)
--------------	-----------	----------------------------	-----------------	----------	--------------------


Bounded By:	N.	S.	E.	W.
-------------	----	----	----	----

Date	Grantor (From)	Grantee (To)	D.B.	Pg.	Type	W.D. Cons.
12/79	KEETER, DON <i>et al</i>	ROGERS, JAMES	278	441	W	12 <sup>00</sup>
12/79	ROGERS, JAMES	HOPEWELL BAPTIST CHURCH	278	442	W	-0-
3/88	KEETER, DONALD T. <i>et al</i> JONES, JAMES R.	" " "	700	93	W	30 <sup>00</sup>

City	G.M.D.	L.D.	L.L.	Dimensions	Acreage 7.5 AC ±				
		15	356		Return	Deed	Plat	Comp.	Used
						4			7

Subdivision	Block	Lot	Plat Book	Page
			35	42

Brief Legal Description:




Name On Return:	MAP OLD: 1513	BLOCK	PAR 024	SUB 139	15-13	24
Name On Deed: <i>HOPEWELL</i>	NEW: 1502				Map	Block

Property Address: <i>ON SR 205</i>	Property Acquired From:				
Acquired By:	Deed Will	Approximate Date Acquired:	Recorded Yes No	D.B. Pg.	Size (Dim. or Ac.)
Bounded By:	N.	S.	E.	W.	

Date	Grantor (From)	Grantee (To)	D.B.	Pg.	Type	W.D.Cons.			
12/31/56	CHEROKEE BOARD of Ed.	(PART)	39	214	WD				
	<i>Class All PB 2 Pg. 252</i>								
4/29/95	TRUSTEES OF HOPEWELL BAPTIST CHURCH	HOPEWELL BAPTIST CHURCH	2089	344	WD	-0-			
	City	G.M.D.	L.D.	L.L.	Dimensions	1.7 AC Acreage			
		1019	15	293 35L	32.1 AC.	1.2 AC. ±			
					Return	Deed	Plat	Comp.	Used
								+	+
	Subdivision	Block	Lot	Plat Book	Page				
Brief Legal Description: <i>1.7 AC LL 293</i>									
<i>LD 15</i>									







Name On Return: <b>RT 4 C</b>	MAP OLD: 1513	BLOCK	PAR 007	SUB	<b>15-13</b>	<b>7</b>
Name On Deed: <b>BEDELLE</b>	NEW: 1502		140		Map	Block Parcel


Property Address: <b>ON RIDGE RD</b>	Property Acquired From:			
Acquired By: <b>Will</b>	Approximate Date Acquired:	Recorded Yes <input type="checkbox"/> No <input type="checkbox"/>	D.B. Pg.	Size (Dim. or Ac.)
Bounded By: <b>N.</b>	<b>S.</b>	<b>E.</b>	<b>W.</b>	

Date	Grantor (From)	Grantee (To)	D.B.	Pg.	Type	W.D.Cons.
5/4/29	PAYNE, Bennett B.		11	351	WD	
1972	Hillhouse, MABLE EIAI	BEDELLE, IRA	123	43	WD	1.00
12/15/05	CHEROKEE COUNTY	ll ll	<del>123</del> 8136	92	QC	-0-

City	G.M.D.	L.D.	L.L.	Dimensions	Acreage				
	1019	15	354 355	* 3.14 AC 3.95 AC	Return	Deed	Plat	Comp.	Used
								116	116

Subdivision 356, 365, 366				Block	Lot	Plat Book	Page
* ADJUSTED ACREAGE PER PLAT. 5/24/02							
4							

Brief Legal Description: ~~116 AC~~ LL 354, 355, 356, 365, 366  
 \* NO LEGAL DESCRIPTION? LD 15





Name On Cantrell, MAP BLOCK PAR SUB  
 Return: Canton, Ga. OLD: 1513 023  
 Name On Deed: NEW: 1502 141

15-13		23
Map	Block	Parcel

17

Property Address: SE 1/5 SR 205  
 Property Acquired From:  
 Acquired By: Deed Will Approximate Date Acquired: Recorded Yes No D.B. Pg. Size: (Dim. or Ac.)  
 Bounded By: N. S. E. W.

Date	Grantor (From)	Grantee (To)	D.B.	Pg.	Type	W.D. Cons.
7/2/68	BEDELLE, SAUL E.		96	247	WD.	—
		Cantrell, Martha	Per '85 Tax	Return		
5/22/00	ESTATE OF CANTRELL, MARTHA	CANTRELL, JOHN T.	447	167	EXE. DEED	-0-
City	G.M.D.	L.D.	L.L.	Dimensions	9.47 AC ±	Acreage 10.5 <del>4.45</del>
out	1019	15	293 294		Return 10	Deed 11.9
					Plat 11.9	Comp. Used 11.9
	Subdivision	355, 356	Block	Lot	Plat Book	Page
					2	252
Brief Legal Description: 11.9 Ac LL 293, 294, 355, 356						
LD 15						



Property Acquired From: 15-13	MAP BLOCK	PAR 023	SUB	15-13		23C
Acct. No.	OLD: 1513	PLATS	Call No	Map	Block	Parcel

NEW: 1502 142

Date	Grantor (From)	Grantee (To)	D.B.	Pg.	Type	W.D. Cons
9/88	CANTRELL, J. T. (MARTHA)	SHELIA A. & THOMAS LEE	741	580	W	100
11/15/95	CANTRELL, SHEILA A.	CANTRELL, THOMAS LEE	2428 22310	175 110	CORR DC	-0-
6/13/97	CANTRELL, THOMAS LEE	HILLHOUSE, CARROLL M.	2743	284	W/D	75.00

City	G.M.D.	L.D.	L.L.	Dimensions	Acreage				
		15	293 294 355		Return	Deed	Plat	Comp.	Used
						1.03+			
	Subdivision		3510		Block	Lot	Plat	Bk.	Page

Brief Legal Description



Property Acquired From:	MAP OLD: 1513	BLOCK	PAR 023	SUB A	15-13	23A
Acct. No.	NEW: 1502		Photo	Call No	Map	Block
				143		Parcel

Date	Grantor (From)	Grantee (To)	D.B.	Pg.	Type	W.D. Cons
4/86	RICKMAN, BENNY	MICHALOSKY, GRACE	543	263	W	37 <sup>00</sup>
12-87	MICHALOSKY, GRACE D. NATALIE	LOVELL, JOSEPH A. E. NATALIE	679	376	W	63 <sup>00</sup>
9/5/02	LOVELL, JOSEPH A. E. NATALIE	LOVELL, JOSEPH A.; NATALIE YVONNE E	5515	170	WD	0

City	G.M.D.	L.D.	L.L.	Dimensions	Acreage * 0.42 AC				
		15	294		Return	Deed	Plat	Comp.	Used
						2111			
Subdivision					Block	Lot	Plat Bk.	Page	
							12	208	
Brief Legal Description * ACREAGE ADJUSTED PER DEED 5515/170 - 1/7/03									



Name On Return:

Photo Call No.

15-13 23A  
Map Block Parcel

Name On Deed:

Property Address:

Property Acquired From:

Acquired By: Deed Will Approximate Date Acquired: Recorded Yes No D.B. Pg. Size: (Dim. or Ac.)

Bounded By: N. S. E. W.

Date	Grantor (From)	Grantee (To)	D.B.	Pg.	Type	W.D. Cons.
8/3/73	CANTRELL, J.T.	MANOUS, RONALD L MANOUS, Billy J	147	311	W/D	15-50
3-18-77	Manous, Billy J 1/2	Manous, Ronald L. 1/2	213	828	WD	—
12/85	Manous, Billy & Ronald	Rickman, BENNY	505	702	WD	50.00
City		G.M.D.	L.D.	L.L.	Dimensions	Acreage
						Return Deed Plat Comp Used
						.44 .5
Subdivision			Block	Lot	Plat Book	Page
Brief Legal Description:						





Name On Return:

MAP BLOCK PAR SUB  
OLD:--1513 - 023 B  
NEW:--1502 -----144-----

15-13		23B
Map	Block	Parcel

Name On Deed:

Property Address:

Acquired From:

Acquired By: Deed Will

Approximate Date Acquired:

Recorded Yes No


D.B. Pg.

Size: (Dim. or Ac.)

Bounded By:

N. S. E. W.

Date	Grantor (From)	Grantee (To)	D.B.	Pg.	Type	W.D.	Cons.			
10/82	CANTRELL, Mrs J. T.	LUMPKIN, JANICE M.	331	586	W	1	0			
4/18/85	n/k/a	Copeland, Mrs. Joseph J. (Janice)	Per	Taxpayer						
10/91	LUMPKIN, JANICE M.	COPELAND, JANICE M.	1082	47	Re	-	0			
	City	G.M.D.	L.D.	L.L.	Dimensions	Acreage				
			15	293	208.7 X 208.7	Return	Deed	Plat	Comp	Used
								1	1	
	Subdivision					Block	Lot	Plat Book	Page	
Brief Legal Description:										



Name On Return: <i>Rt 4</i>	MAP	BLOCK	PAR	SUB
OLD: 1513			014	
Name On Deed: <i>SIXES COM</i>	NEW: 1502		145	

<i>15.13</i>		<i>14</i>
Map	Block	Parcel

Property Address: <i>1/5 SR 205</i>	Property Acquired From:				
Acquired By: _____	Deed Will _____	Approximate Date Acquired:	Recorded Yes _____ No _____	D.B. _____ Pg. _____	Size: (Dim. or Ac.)
Bounded By: N.	S.	E.	W.		

Date	Grantor (From)	Grantee (To)	D.B.	Pg.	Type	W.D.Cons.
<i>12/1/54</i>	<i>CHEROKEE BOARD OF ED.</i>		<i>32</i>	<i>336</i>	<i>WD</i>	

City	G.M.D.	L.D.	L.L.	Dimensions	Acreage <i>1.09 AC</i>				
					Return	Deed	Plat	Comp.	Used
	<i>1019</i>	<i>15</i>	<i>293</i> <i>356</i>			<i>?</i>		<i>16</i>	<i>16</i>
Subdivision					Block	Lot	Plat Book	Page	

Brief Legal Description: *1.6 Ac LL 293 356 LD 15*



Property Acquired From: **15-13-OLD!** MAP BLOCK  
 Acct. No. MAP 1513

PAR SUB  
 024 A  
 Photo Call No

**15-13** **24A**  
 Map Block Parcel

NEW: 1502

146

Date	Grantor (From)	Grantee (To)	D.B.	Pg.	Type	W.D. Cons
3/91	HOPEWELL BAPTIST CHURCH	HOPEWELL BAPTIST CHURCH, INC.	971	110	W	-0-
3/15/94	CANTRELL / GADY SIXES Comm. ORGANIZATION	" "	1771	242	W/D	FOR 51AC -0-
3/3/94	CHESTER COUNTY BOARD OF EDUCATION	" "	1771	244	De	-0-

*None REMAINS  
 AFTER SPLIT 11/2/07*

City	S.M.D.	L.D.	E.L.	Dimensions	Acreage <b>.21AC ±</b>				
		150	356		Return	Deed	Plat	Comp.	Used

Subdivision	Block	Lot	Plat Bk.	Page
-------------	-------	-----	----------	------

Brief Legal Description









Property Acquired From:
Acct. No. <del>146</del> 1460

Photo	Call No
-------	---------

15-2		146B
Map	Block	Parcel

Date	Grantor (From)	Grantee (To)	D.B.	Pg.	Type	W.D. Cons
7/13/94	HOPKINSON BAPT. CHURCH <sup>INC</sup>	WHITE, CHARLES L.	1879	188	WD	75. <sup>00</sup>
3/31/06	WHITE, CHARLES L	WALLACE, VALERIE SCOTT	8686	395	WD	145. <sup>90</sup>

City	G.M.D.	L.D.	L.L.	Dimensions	Acreage				
		15	293 350		Return	Deed	Plat	Comp.	Used
								.36 <sup>+</sup>	.36 <sup>+</sup> AP.

Subdivision	Block	Lot	Plat	Bk.	Page

Brief Legal Description



Name On Weatherby, Return: Canton, Ga.	MAP OLD: 1513	BLOCK	PAR 015	SUB
Name On Deed:	NEW: 1502		147	

15-13		15
Map	Block	Parcel

10

Property Address: <i>1/5 SR 205</i>	Property Acquired From:
-------------------------------------	-------------------------

Acquired Deed By: Will	Approximate Date Acquired:	Recorded Yes No	D.B. Pg.	Size: (Dim. or Ac.)
------------------------	----------------------------	-----------------	----------	---------------------

Bounded By:	N.	S.	E.	W.
-------------	----	----	----	----

Date	Grantor (From)	Grantee (To)	D.B.	Pg.	Type	W.D. Cons.
1/6/53	RUTLEDGE, BESSIE I.		25	474	WD.	
8/91	HILLHOUSE, STANLEY & KATHLEEN HALL, JEFF & VIKKI	WEATHERBY, HENRY	1049	246	QC	-0-

City out	G.M.D.	L.D.	LL.	Dimensions	731/2	Acreage 95			
	1019	15	356		Return	Deed	Plat	Comp.	Used
		<del>23</del>	293		10	2	-	10	70

Subdivision	Block	Lot	Plat Book	Page

Brief Legal Description: 10 AC LL 293 356  
LD 15  
*1991 deed See 1043/6 for QC.*

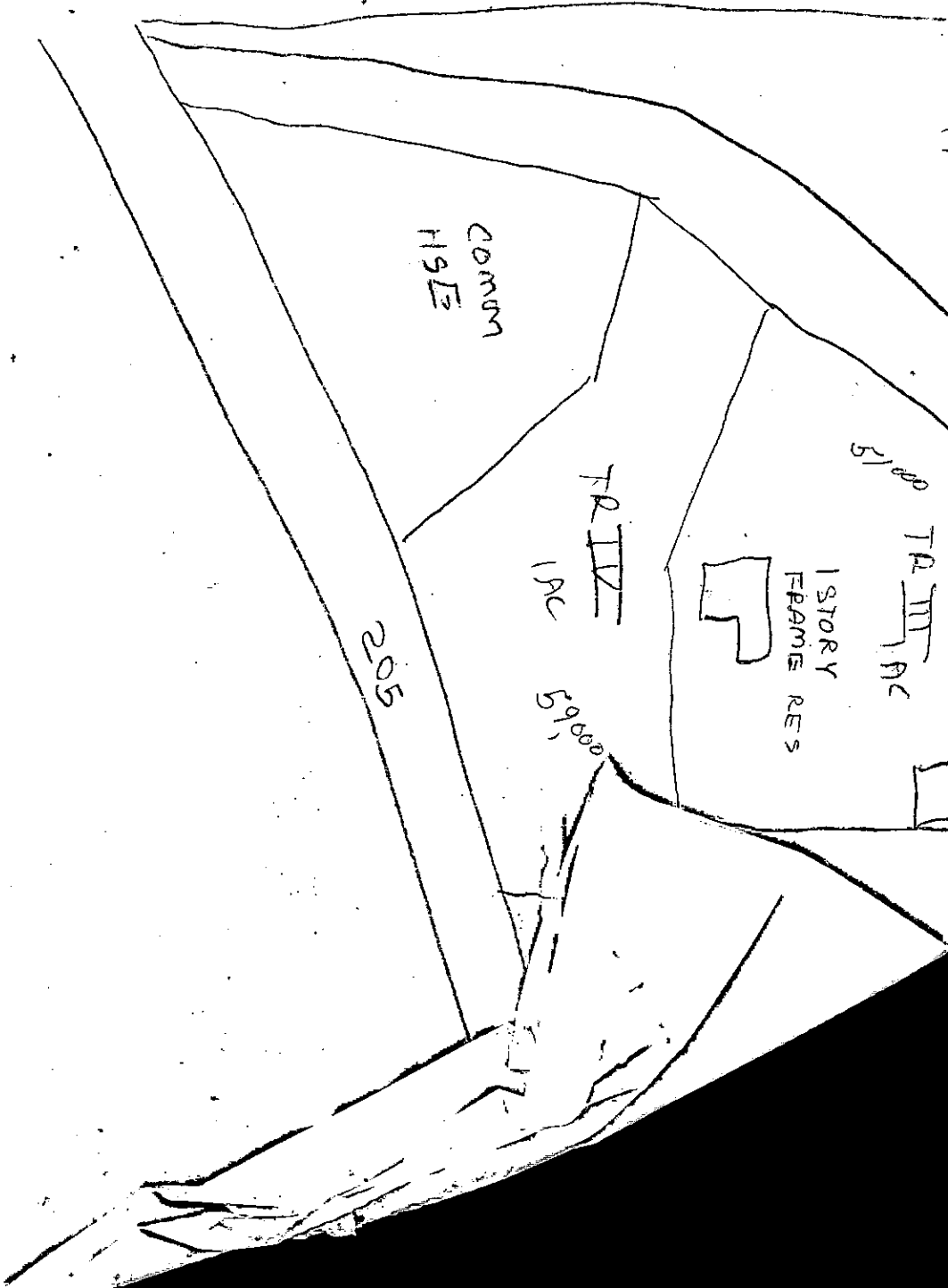
3846

TRIP

TRIP  
8.5 AC

BARN

Plot Book  
24/142



COMM  
HSE

FRUIT  
1 AC

1 AC

5,000

205



1 STORY  
FRAME RES

5,000

FRUIT  
1 AC

Property Acquired From: <b>15-13-OLD: 1513</b>	MAP BLOCK	PAR 015	SUB C	<b>15-13</b>	Block.	<b>15C</b>
Acct. No. <b>NEW: 1502</b>		Photo 147	Call No A			

Date	Grantor (From)	Grantee (To)	D.B.	Pg.	Type	W.D.Cons
6/2/92	WEATHERBY, HENRY N	WEATHERBY, ALAN H.	1210	219	W	-0-

City	G.M.D.	L.D.	L.L.	Dimensions	Acreage				
					Return	Deed	Plat	Comp.	Used
		15	293	356 STRIP OF LAND				.69	
Subdivision					Block	Lot	Plat Bk.	Page	H.P.

Brief Legal Description *\* THIS PROPERTY SEEMS TO BE PART OF SOME ONE ELSE'S PROPERTY, ???*





Property Acquired From:	MAP	BLOCK	PAR	SUB	15-13		15A
Acct. No.	OLD: 1513		015	A	Map	Block	Parcel
	NEW: 1502		148	Call No			

Date	Grantor (From)	Grantee (To)	D.B.	Pg.	Type	W.D. Cons
7/86	WEATHERBY, HENRY	HALL, JEFFREY O. BECKENHAUER, SICKIE	549	696	W	59 <sup>00</sup>


City	G.M.D.	L.D.	L.L.	Dimensions	Acreage				
		15	293 366		Return	Deed	Plat	Comp.	Used
						1.00			1
Subdivision					Block	Lot	Plat Bk.	Page	
						TR. 4	24	142	
Brief Legal Description <i>Plat doesn't show a Res. on this tract.</i>									



Property	MAP	BLOCK	PAR	SUB	15-13		15B
Acquired From:	OLD: 1513		015	B	Map	Block	Parcel
Acct. No.	NEW: 1502		149				

Date	Grantor (From)	Grantee (To)	D.B.	Pg.	Type	W.D. Cons
4/86	WEATHERBY, HENRY N.	HILLHOUSE, <sup>STANLEY</sup> KATHLEEN	523	250	W	51 <sup>00</sup>
7/31/07	HILLHOUSE, KATHLEEN & <sup>STANLEY</sup>	HILLHOUSE, STANLEY	547D	472	OK	0

City	G.M.D.	L.D.	L.L.	Dimensions	Acreage				
		15	293		Return	Deed	Plat	Comp.	Used
						1.00			1.0
Subdivision					Block	Lot	Plat	Bk.	Page
							24		142
Brief Legal Description									



Name On Return:	Harris, Wa Canton, Ga	MAP BLOCK	PAR SUB	016
Name On Deed:		OLD: 1513	NEW: 1502	Photo 150

15-13		16
Map	Block	Parcel

Property Address:	<i>H/W</i> 15 SR 205	Property Acquired From:	
Acquired By:	Deed _____ Will _____	Approximate Date Acquired:	Recorded Yes _____ No _____
Bounded By:	N. _____	S. _____	E. _____

Date	Grantor (From)	Grantee (To)	D.B.	Pg.	Type	W.D.Cons.
6/26/68	HARRIS, Walter	HARRIS Laura G. (1/2 int)	96	300	W/D	—

City out	G.M.D.	L.D.	L.L.	Dimensions	Acreage				
					Return	Deed	Plat.	Comp.	Used
	1019	15	293	101 X 453					
Subdivision					Block	Lot	Plat Book	Page	

Brief Legal Description: *H/L LL 293*  
*LD 15*



Name On Return: Harris, Ha Canton, Ga.	MAP BLOCK	PAR SUB
OLD: 1513	017	
Name On Deed:	NEW: 1502	Part. Cont. N. 151

15-13		17
Map	Block	Parcel

12

Property Address: <i>15 SR 205</i>	Property Acquired From:			
Acquired By: Deed <input type="checkbox"/> Will <input type="checkbox"/>	Approximate Date Acquired:	Recorded Yes <input type="checkbox"/> No <input type="checkbox"/>	D.B. <input type="checkbox"/> Pg. <input type="checkbox"/>	Size: (Dim. or Ac.)
Bounded By: N.	S.	E.	W.	

Date	Grantor (From)	Grantee (To)	D.B.	Pg.	Type	W.D.Cons.
7/2/62	HILLHOUSE, E. W.		69	254	WD.	


City out	G.M.D.	L.D.	L.L.	Dimensions	Acreage				
					Return	Deed	Plat	Comp.	Used
	1019	15	293	105x420	<del>15</del>				
Subdivision					Block	Lot	Plat Book	Page	

Brief Legal Description: *4/2 LL 293*  
*LD 15*









Name On Returns: Lewis, Linton Canton, Ga.	MAP BLOCK PAR SUB OLD: 1513 018
Name On Deed:	NEW: 1502 152

15-13		18
Map	Block	Parcel

13

Property Address: NW/ 15 SR 205	Property Acquired From:			
Acquired By: Deed Will	Approximate Date Acquired:	Recorded Yes No	D.B. Pg.	Size: (Dim. or Ac.)
Bounded By: N.	S.	E.	W.	

Date	Grantor (From)	Grantee (To)	D.B.	Pg.	Type	W.D. Cons.
3/18/50	CANTRELL, Roy		21	417	WD	
5/88	MAULDIN, RICHARD & JOYCE ESTATE	LEWIS, LINTON <del>LIFE ESTATE</del>	712	147	W	1 <sup>00</sup>
10/24/06	LEWIS, LINTON	LEWIS, DORIS	9165	14	EXIS DOA	-0-

Comp from deeds 10/11/14

City	G.M.D.	L.D.	L.L.	Dimensions	Acreage				
					Return	Deed	Plat	Comp.	Used
out	1019	15	293		3	DIM		2.86	2.86
Subdivision					Block	Lot	Plat Book	Page	

Brief Legal Description: 2.86 Ac. LL 293  
LD 15  
Deed 712/148 was a swap in property with parcel 19A



Name On Return:	MAP	BLOCK	PAR	SUB	15-13	19A
	OLD: 1513		019	A		
Name On Deed:	NEW: 1502		153		Map	Block
						Parcel


Property Address:	Property Acquired From:				
Acquired By:	Deed Will	Approximate Date Acquired:	Recorded Yes No	D.B. Pg.	Size: (Dim. or Ac.)
Bounded By:	N.	S.	E.	W.	

SEE 7806 195 DC

Date	Grantor (From)	Grantee (To)	D.B.	Pg.	Type	W.D. Cons.
6/73	CANTRELL, LOUVONE	MAULdin, Richard & Joyce	145	10	w/d	-
5/88	LEWIS, LINTON	" " "	712	148	w	1 <sup>00</sup>

City	G.M.D.	L.D.	L.L.	Dimensions	Acreage				
					Return	Deed	Plat	Comp.	Used
								1.96	2 ±
Subdivision					Block	Lot	Plat Book	Page	

Brief Legal Description: *Deed 712/148 seems to have been a swap in property with parcel 18*



Name On CANTRELL MAP BLOCK PAR SUB  
 Return: Canton, G OLD: 1513 019  
 Name On CANTRELL NEW: 1502 154  
 Deed:

15.13 19  
 Map Block Parcel

Property w/ Address: 1/5 SR 205 Property Acquired From:

Acquired By: Deed  Will  Approximate Date Acquired: Recorded Yes  No  D.B. Pg. Size: (Dim. or Ac.)

Bounded By: N. S. E. W.

SEE 8725-461 05-CV-3164 MINERAL RIGHTS

Date	Grantor (From)	Grantee (To)	D.B.	Pg.	Type	W.D. Cons.
4/1/44	CANTRELL M.E. EST.		10	394	WD	
3/28/05	HEIRS OF LOU VONE CANTRELL	CHARLES CANTRELL EXECUTOR OF THE LAST WILL & TESTAMENT OF LOU VONE CANTRELL	7806	201	QC	-0-

City	G.M.D.	L.D.	L.L.	Dimensions	Return	Deed	Plat	Comp.	Used
	1019	15	293-294	<del>22.1 AC</del> <del>10.5 AC</del>	101			<del>25.5</del>	<del>25.5</del>

Subdivision	Block	Lot	Plat Book	Page
15				

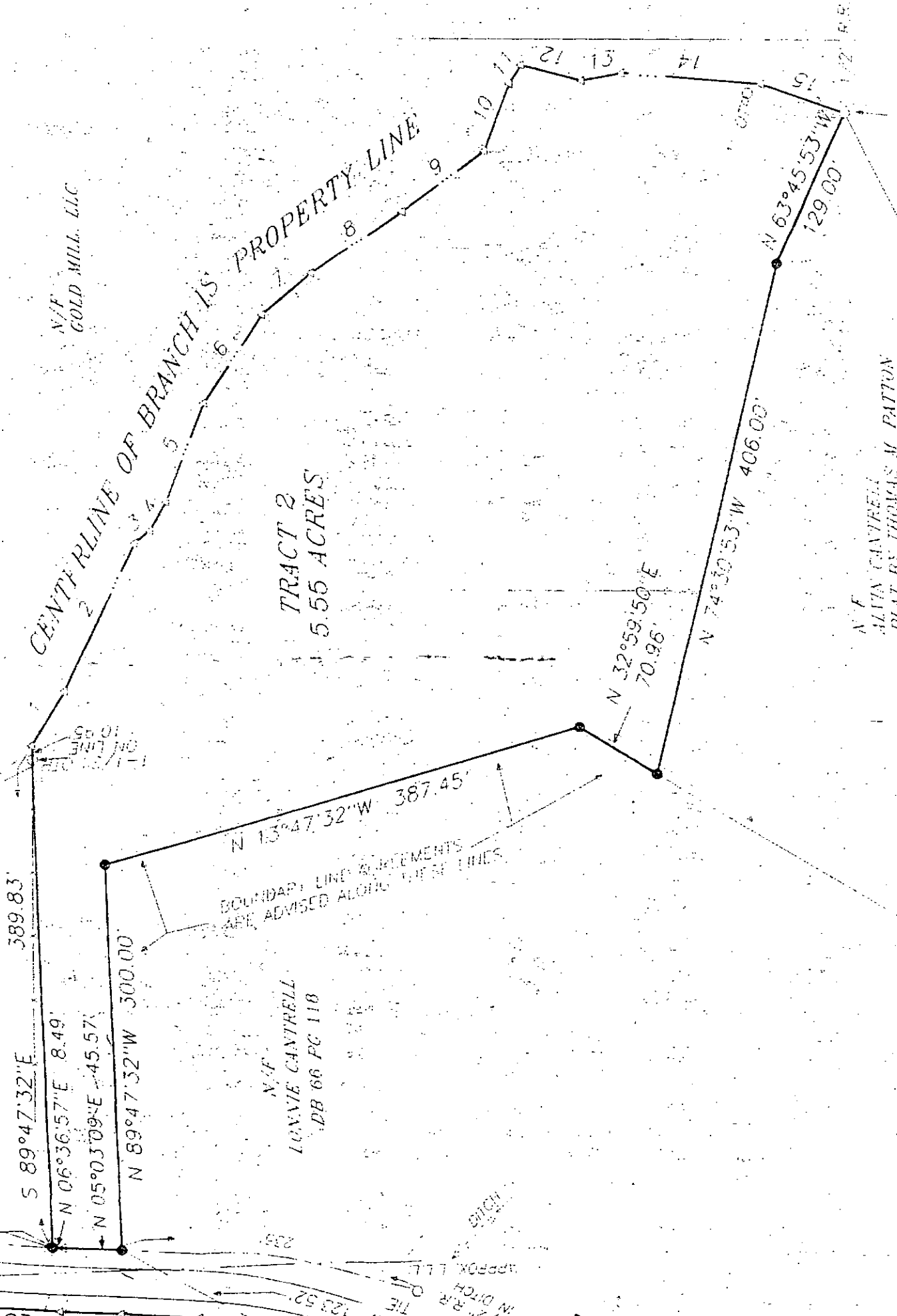
Brief Legal Description: ~~25.5 AC~~ LL 293, 294 LD 15

\*ACREAGE ADJUSTED PER PLAT IN OFFICE 10/23/07 (ATTACHED) \*\* ADJUSTED ACREAGE PER 2005 DEED 7806-201, 4/28/05

Full Ship. 20AC







CENTERLINE OF BRANCH IS PROPERTY LINE

TRACT 2  
5.55 ACRES

N/F  
GOLD MILL, LLC

BOUNDARY LINE ADJUSTMENTS  
ARE ADVISED ALONG THESE LINES

N/F  
LOUVIE CANTRELL  
DB 66 PG 118

N/F  
ALVIN CANTRELL  
PLAT BY THOMAS M PATTON  
DATED 10-5-68

589.83'  
N 89°47'32" E 8.49'  
N 05°03'09" E 45.57'  
N 89°47'32" W 300.00'

N 13°47'32" W 387.45'

N 32°59'50" E  
70.96'

N 74°30'53" W 406.00'

N 63°45'53" W  
129.00'

123.52'  
30°48'37" W  
1/2" R.R. THE  
IN DITCH  
APPROX. L.L.L.

DITCH

0700'

1/2" R.R.

23  
24  
25  
26

11  
12  
13  
14  
15

2  
3  
4  
5  
6  
7  
8  
9

N.F.  
ROY WILEY CANTRELL  
PLAT BY LAT RIDGEWAY  
DATED 9.12.63

OFFICE OF THE COUNTY CLERK

N.F.  
OWENDY  
DB 166 PC 324


GA

Property Acquired From: 154
Acct. No.

Photo	Call No
-------	---------

15N02		154A
Map	Block	Parcel

Date	Grantor (From)	Grantee (To)	D.B.	Pg.	Type	W.D. Cons			
5/18/06	ESTATE CANTRELL, LOU VONE	PROVINCE DEVELOPMENT, INC	8795	251	USD	2,752. <sup>00</sup>			
DELETE ALL PARCEL									
USED FOR Overlook at Sixes Rd 6/11/08									
City	G.M.D.	L.D.	L.L.	Dimensions	Acreage				
			293		Return	Deed	Plat	Comp.	Used
		15	294	14.09 AC		17.55			17.55
Subdivision					Block	Lot	Plat Bk.	Page	
Brief Legal Description									



Property Acquired From: 154A
Acct. No.

Photo	Call No
-------	---------

15N02		154B
Map	Block	Parcel

Date	Grantor (From)	Grantee (To)	D.B.	Pg.	Type	W.D. Cons			
5/18/06	PROVINCE DEVELOPMENT, INC	PROVINCE INVESTMENTS, LLC	8795	273	W.D.	-0-			
Delete all Parcel used for as look at Sixes Rd. 6/4/08									
City	G.M.D.	L.D.	L.L.	Dimensions	Acreage				
		15	293 294		Return	Deed	Plat	Comp.	Used
						3.46			3.46
Subdivision					Block	Lot	Plat Bk.	Page	
						TRACT 2			
Brief Legal Description									

