

Name On Return: <i>BT 1</i>	MAP: BLOCK	PAR: SUB	4-6		20A	
OLD: 0406		020 A	Map	Block	Parcel	
Name On Deed:	NEW: 0408	Photo 001				
Call No.						

Property Address:			Property Acquired From:			
Acquired By:	Deed <input type="checkbox"/> Will <input type="checkbox"/>	Approximate Date Acquired:	Recorded Yes <input type="checkbox"/> No <input type="checkbox"/>	D.B. <input type="checkbox"/> Pg. <input type="checkbox"/>	Size: (Dim. or Ac.)	
Bounded By:	N.	S.	E.	W.		

Date	Grantor (From)	Grantee (To)			D.B.	Pg.	Type	W.D.	Cons.
10/21/63	Servitor E.L.	Moore, Joe Stanley ^{et al}			71	117	WD	—	—
82	Moore, Joe Stanley ^{et al}	CARNEY, MARY S.			335	358	W	48.00	
9/10/99	CARNEY, MARY S.	JONES, JOSEPH SHANE			335	361	Exec Deed	2.00	
					379	161	TEMPORARY DEED		
					3825	155	WD	305.50	
	City	G.M.D.	L.D.	L.L.	Dimensions		Acreage		
			4	330	41.85 AC		40		
			3	25					
Subdivision					Block	Lot	Plat Book	Page	
40							21	110	
Brief Legal Description: Part of <i>LL 330 LDP</i>									
<i>LL 25 LDP</i>									



Property Acquired From: /
Acct. No.

Photo	Call No
-------	---------


04N08		1A
Map	Block	Parcel

Date	Grantor (From)	Grantee (To)	D.B.	Pg.	Type	W.D. Cons
11/9/00	JONES, JOSEPH SHANE	LINDA MULKEY & JONES, JOSEPH SHANE	4366	89	W/D	2 TRACTS -8-

City	G.M.D.	L.D.	L.L.	Dimensions	Acreage				
		3	26		Return	Deed	Plat	Comp.	Used
		4	330				7.931		9.07

Subdivision	Block	Lot	Plat	Bk.	Page
		AREAS 1 & 2	60		118

Brief Legal Description



LL 29

Name On Return:

MAP	BLOCK	PAR	SUB
OLD: 0406		021	
NEW: 0408		002	
		Plat No.	Call No.

4-6		21
Map	Block	Parcel

Name On Deed:

Property Address: _____ Property Acquired From: _____

Acquired By: _____ Deed Will _____ Approximate Date Acquired: _____ Recorded Yes _____ No _____ D.B. _____ Pg. _____ Size (Dim. or Ac.) _____

Bounded By: N. _____ S. _____ E. _____ W. _____

Date	Grantor (From)	Grantee (To)	D.B.	Pg.	Type	W.D. Cons.
	Tate, Same	Gal. Power of Att.				
1/90	INLAND-ROME	" "	847	75	QC -0-	

City	G.M.D.	L.D.	L.L.	Dimensions	Acreage				
					Return	Deed	Plat	Comp.	Used
		4	293 311	XX 289.6 AC					

Subdivision	Block	Lot	Plat Book	Page

Brief Legal Description: Block 293-316 L.D. 4
1990 deed 847/75 a subd in property Sec 21A
XX.40 AC USED FOR R/W PER 1999 DEED 3639-256, 1/28/99

ALSO SEE DEED 5084-278

71-5-51 3rd
2294, 123, 166, 185, 238
46-389 - 3rd 2893, 836, 835

* No lead found; plotted
by Field info

Field R 7-27-70 con-
firm S Ga. Power
owners find



22 330

Name On Return: RT 1	MAP BLOCK PAR SUB OLD: 0406	46	17
Name On Deed:	NEW: 0408	Map	Block Parcel

Property Address:	Property Acquired From:			
Acquired By: Deed Will	Approximate Date Acquired:	Recorded Yes No	D.B. Pg.	Size (Dim. or Ac.)
Bounded By: N.	S.	E.	W.	

SEE 6585 300 91C

Date	Grantor (From)	Grantee (To)	D.B.	Pg.	Type	W.D. Cons.
8/10/66	N.E. Prod. Credit Assoc.	Howell, C.D.	100	58	SB	5.405-0
8-18-71	Howell, C.D.	HALL, GLEN O.	115	536	W/O	26.60
8/71	HALL, GLEN O.	Blaze Properties (see back)	115	606	W	11.70

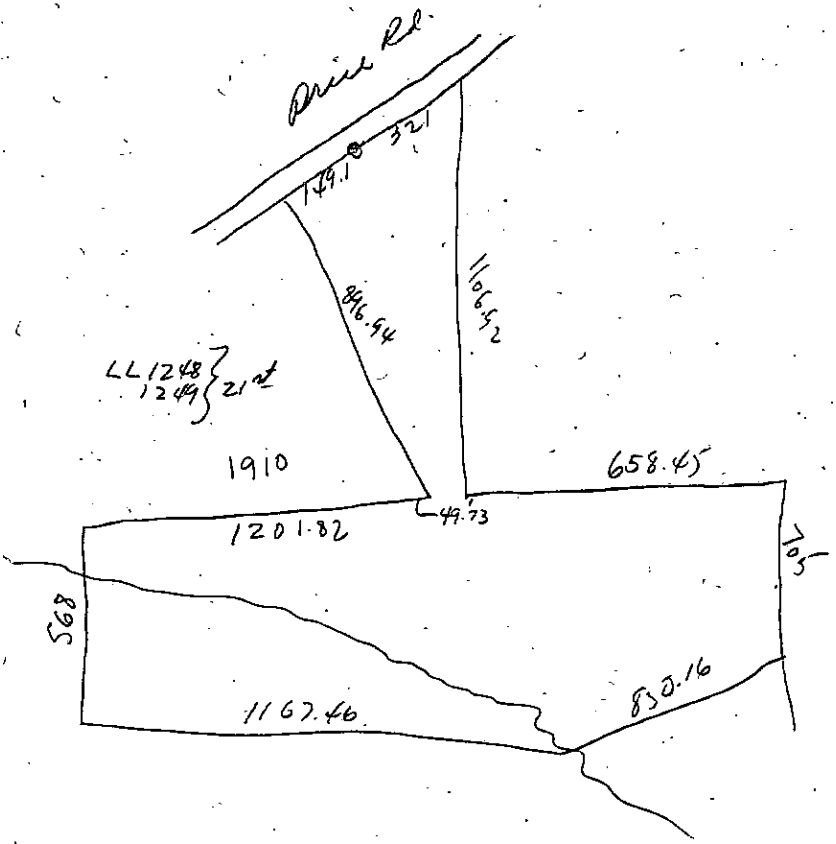
City	G.M.D.	L.D.	LL.	Dimensions	104.36 Acreage				
		4	312 329		Return	Deed	Plat	Comp.	Used

Subdivision	Block	Lot	Plat Book	Page
104.36 AC				

Brief Legal Description: ~~100~~ OFF 318-329 L D 4

Glaxie Prop.

- ① Glenn B. Jones
- ② Ralph Glaxie
- ③ James E. Glaxie



Property Acquired From: 3
Acct. No.

Photo	Call No
-------	---------

04N08		3A
Map	Block	Parcel

Date	Grantor (From)	Grantee (To)	D.B.	Pg.	Type	W.D. Cons
6/6/06	SEIDEL, DARLENE	CHARLOTTE B. SMITH, BOBBY C.	896 8834	222 220	LTD LSD	5/23 ¹⁰

City	G.M.D.	L.D.	L.L.	Dimensions	Acreage				
					Return	Deed	Plat	Comp.	Used
		4	318 329	*44.89 AC		44.89	Less 2.20		42.69
Subdivision					Block	Lot	Plat	Bk.	Page
						TRACT			

Brief Legal Description *PARCEL 3B COMBINED PER OWNER & TAX ASSESSORS
 REQUEST. 3/20/07




Property Acquired From: <u>3</u>
Acct. No.

Photo	Call No
-------	---------

<u>04N08</u>		<u>3B</u>
Map	Block	Parcel

Date	Grantor (From)	Grantee (To)	D.B.	Pg.	Type	W.D. Cons			
<u>6/6/06</u>	<u>SEIDEL, DARLENE</u>	<u>SMITH, BOBBY C.</u>	<u>8961</u> <u>2834</u>	<u>222</u> <u>222</u>	<u>DC</u> <u>LTD</u> <u>LSD</u>	<u>26.20</u>			
<p><i>DELETE & COMBINE WITH 3A for Owner w assessors Request 3/20/07</i></p>									
City	G.M.D.	L.D.	L.L.	Dimensions	Acreage				
		<u>4</u>	<u>318</u>		Return	Deed	Plat	Comp.	Used
						<u>2.07D</u>			<u>2</u>
Subdivision					Block	Lot	Plat Bk.	Page	
Brief Legal Description									



Property Acquired From: 3
Acct. No.

Photo	Call No
-------	---------

04N08		3C
Map	Block	Parcel

Date	Grantor (From)	Grantee (To)	D.B.	Pg.	Type	W.D. Cons
6/6/06	SEIDEL, DARLENE	JENNIFER N. SMITH, BOBBY JOE	896 8834	224 224	LSD LSD	596.00
<p><i>DELETE w/ COMBINE w/ 3D PER OWNER'S REQUEST 4/3/07</i></p>						
City		G.M.D.	L.D.	L.L.	Dimensions	Acreage
			4	318 329		Return Deed Plat Comp. Used
Subdivision		Block		Lot		Plat Bk. Page
				TRACT 2		
Brief Legal Description						





Property Acquired From: 3
Acct. No.


Photo	Call No
-------	---------

04N08		3E
Map	Block	Parcel

Date	Grantor (From)	Grantee (To)	D.B.	Pg.	Type	W.D. Cons
6/6/06	SEIDEL, DARLENE	SMITH, RANDY P.	8961 8834	223 236	OC LTD LSD	107.20

DELETE & COMBINE
 WITH 3 PER OWNER'S REQUEST
 2/13/07

City	G.M.D.	L.W.	L.L.	Dimensions	Acreage				
					Return	Deed	Plat	Comp.	Used
			329			10.17	LESS 2 AC		8.17
Subdivision					Block	Lot	Plat Bk.	Page	
						TRACT 3			
Brief Legal Description									






Name On Return:	MAP	BLOCK	PAR	SUB
	OLD: 0406		017	A
Name On Deed:	NEW: 0408		004	

4-6		17A
Map	Block	Parcel

Property Address:		Property Acquired From:			
Acquired By:	Deed <input type="checkbox"/> Will <input type="checkbox"/>	Approximate Date Acquired:	Recorded Yes <input type="checkbox"/> No <input type="checkbox"/>	D.B. <input type="checkbox"/> Pg. <input type="checkbox"/>	Size: (Dim. or Ac.)
Bounded By:	N.	S.	E.	W.	

Date	Grantor (From)	Grantee (To)	D.B.	Pg.	Type	W.D.Cons.
10-6-71	HOWELL, C. D.	KIRBY, RALPH H. ROPER, CHARLES E.	117	135	w/d	6.80 ⁸⁰ / ₁₀₀ ^{rect}
2-23-73	KIRBY, RALPH H. ROPER, CHARLES E.	HOWELL, C. D. HATHAWAY, FRANK	137	494	w	7 ⁰⁰ / ₁₀₀
8/81	HOWELL, CARROLL D.	" "	309	496	Q/C	-0-

City	G.M.D.	L.D.	L.L.	Dimensions	Acreage					
					Return	Deed	Plat	Comp.	Used	
		4	318 329			14.91	14.91			14.91
Subdivision				Block	Lot	Plat Book	Page			
						6	67			
Brief Legal Description: TRACT w/s CONN'S GREEN RD						7	157			
LD 4										
LL 318-329										



Property Acquired From: 4
Acct. No.

Photo	Call No
-------	---------


04N08		4A
Map	Block	Parcel

Date	Grantor (From)	Grantee (To)	D.B.	Pg.	Type	W.D. Cons
9/12/99	WIP DEVELOPMENT, INC.	WHALEY, EDDIE RAY	3823	79	W/D	24.70
1/26/00	WHALEY, EDDIE RAY	ANZINGER, MICHAEL F. ^{EMILY M.}	4018	203	W/D	170.00

City	G.M.D.	L.D.	L.L.	Dimensions	Acreage				
		4	318 329		Return	Deed	Plat	Comp.	Used
						2.06	2.06		2.06

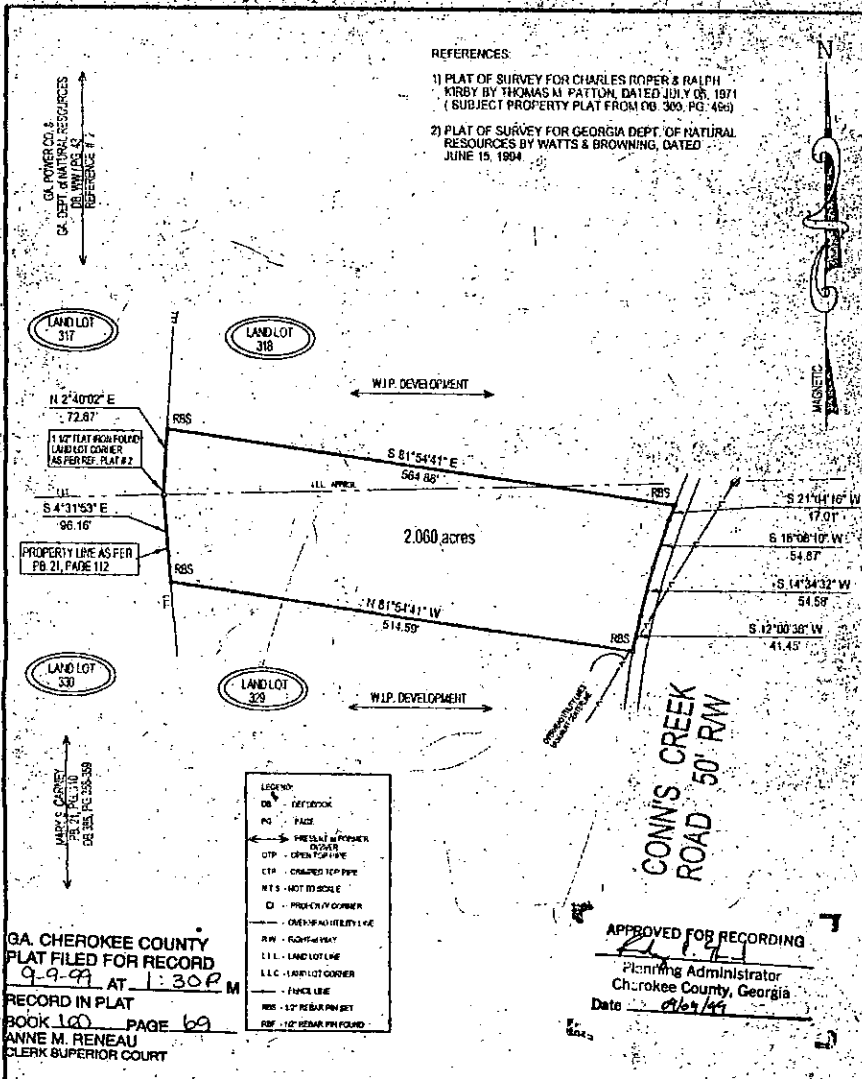
Subdivision	Block	Lot	Plat Bk.	Page
			60	69

Brief Legal Description



REFERENCES:

- 1) PLAT OF SURVEY FOR CHARLES ROPER & RALPH KIRBY BY THOMAS M. PATTON, DATED JULY 08, 1971 (SUBJECT PROPERTY PLAT FROM 00.300, PG. 46b)
- 2) PLAT OF SURVEY FOR GEORGIA DEPT. OF NATURAL RESOURCES BY WATTS & BROWNING, DATED JUNE 15, 1984




GA. CHEROKEE COUNTY
 PLAT FILED FOR RECORD
 9-9-99 AT 1:30 P.M.
 RECORD IN PLAT
 BOOK 100 PAGE 69
 ANNE M. RENEAU
 CLERK SUPERIOR COURT


APPROVED FOR RECORDING
 Planning Administrator
 Cherokee County, Georgia
 Date 9/6/99


THE FIELD DATA UPON WHICH THIS PLAT IS BASED HAS A CLOSURE PRECISION OF ONE FOOT IN 17,625 FEET AND AN ANGULAR ERROR OF 95" PER ANGLE POINT AND WAS ADJUSTED USING THE COMPASS RULE. THIS PLAT HAS BEEN CALCULATED FOR CLOSURE AND FOUND TO BE ACCURATE. WITHIN ONE FOOT IN 100,000+ FEET. THIS PLAT SUBJECT TO ALL LEGAL EASEMENTS AND RIGHTS OF WAY BOTH PUBLIC AND PRIVATE. ALL MATTERS OF TITLE EXCEPTED. EQUIPMENT USED FOR FIELD MEASUREMENTS: ANGLER - GEODEMETER 610 LINEAR - ELECTRONIC DISTANCE METER. THIS PARCEL OF LAND IS NOT IN THE 100 YEAR FLOOD PLAIN, ACCORDING TO F.E.M.A. (FEMA COMMUNITY PANEL 1505700173 B DATED JULY 15, 1988)

SURVEY FOR
EDDIE RAY WHALEY



	SUBDIVISION	LOT(S)	UNIT
	LAND LOT(S) - 318, 329	DISTRICT - 4	SECTION - 2
COUNTY - CHEROKEE	STATE - GEORGIA	DATE APR 20 1999	
REVISION DATE & DESC.	CHK - zip 8	PROJECT NO. - 69344	
ALL MATTERS PERTAINING TO TITLE AREA EXCEPTED	PREPARED BY: D & S Land Surveying, Inc. David W. Shirley, R.L.S. 54 Academy Street Canton, Georgia 30114 770-472-4443		





Property Acquired From: 4
Acct. No.

Photo	Call No
-------	---------


04N08		4C
Map	Block	Parcel

Date	Grantor (From)	Grantee (To)	D.B.	Pg.	Type	W.D. Cons
9/28/99	WIP DEVELOPMENT, INC.	NORTON, GLENN	3841	352	W/D	24.70
2/18/00	NORTON, GLENN	BRIDGET OLIVER, SPENCER	4026	181	W/D	159.70
6/15/01	BRIDGET OLIVER, SPENCER	KARAN P. WEAVER, HAROLD L. JR.	41665	218	W/D	168.00
8/14/02	WEAVER, KARAN P.	WEAVER, HAROLD L. JR.	6456	48	2/C	0

City	G.M.D.	L.D.	L.L.	Dimensions	Acreage				
		4	329		Return	Deed	Plat	Comp.	Used
					2.06	2.06			2.06

Subdivision	Block	Lot	Plat Bk.	Page
			60	69

Brief Legal Description





Property Acquired From: 4
Acct. No.

Photo	Call No
-------	---------


04N08		4D
Map	Block	Parcel

Date	Grantor (From)	Grantee (To)	D.B.	Pg.	Type	W.D. Cons
9/28/99	WIP DEVELOPMENT, INC	NORTON, GLENN	3841	344	W/D	24.20
4/28/00	NORTON, GLENN	HOLLEY, ROBERT GEORGE & HOLLEY, BARBARA DIANE	4116	331	W/D	154.92

City	G.M.D.	L.D.	L.L.	Dimensions	Acreage				
					Return	Deed	Plat	Comp.	Used
		4	329			2.06	2.06		2.06

Subdivision	Block	Lot	Plat	Bk.	Page
				60	6B

Brief Legal Description



LAND LOT 317

LAND LOT 318

1 1/2" FLAT IRON FOUND
LAND LOT CORNER
AS PER REF. PLAT #2

LAND LOT 330

LAND LOT 329

- LEGEND:
- DB - DEEDBOOK
 - PG - PAGE
 - ← PRESENT or FORMER OWNER
 - OIP - OPEN TOP PIPE
 - CTP - CRUMPED TOP PIPE
 - N.T.S. - NOT TO SCALE
 - - PROPERTY CORNER
 - OVERHEAD UTILITY LINE
 - RW - RIGHT-OF-WAY
 - L.L.L. - LAND LOT LINE
 - L.L.C. - LAND LOT CORNER
 - FENCE LINE
 - RBS - 1/2" REBAR PIN SET
 - RBF - 1/2" REBAR PIN FOUND



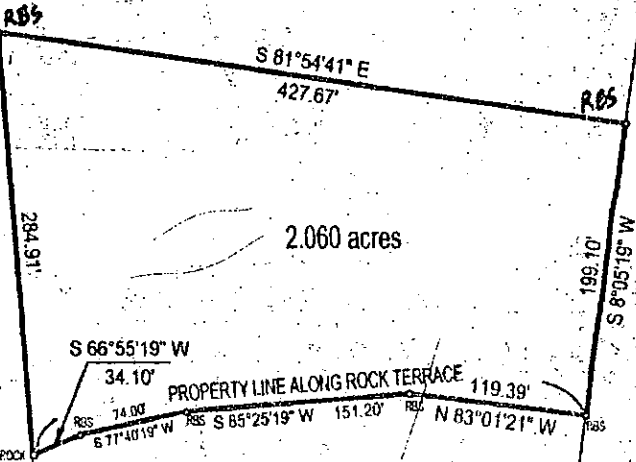
LLL APPROX

S 4°31'53" E 487.08

PROPERTY LINE AS PER
PB. 21, PAGE 112

W.I.P. DEVELOPMENT

MARY S. CARNEY
PB. 21, PG. 110
DB 385, PG 358-359



APPROVED FOR RECORDING

Planning Administrator
Cherokee County, Georgia

Date: 09/09/99

JOE STANLEY MOORE
DB. 607, PG. 627


GA. CHEROKEE COUNTY
PLAT FILED FOR RECORD
99-99 AT 1:30 P.M.
RECORD IN PLAT
BOOK 60 PAGE 68
ANNE M. RENEAU
CLERK SUPERIOR COURT

THE FIELD DATA UPON WHICH THIS PLAT IS BASED HAS A CLOSURE PRECISION OF ONE FOOT IN 17,825 FEET AND AN ANGULAR ERROR OF 05" PER ANGLE POINT AND WAS ADJUSTED USING THE COMPASS RULE THIS PLAT HAS BEEN CALCULATED FOR CLOSURE AND FOUND TO BE ACCURATE WITHIN ONE FOOT IN 100,000+ FEET.

THIS PLAT SUBJECT TO ALL LEGAL EASEMENTS AND RIGHTS OF WAY BOTH PUBLIC AND PRIVATE.
ALL MATTERS OF TITLE EXCEPTED
EQUIPMENT USED FOR FIELD MEASUREMENTS:
ANGULAR - GEODIMETER 610
LINEAR - ELECTRONIC DISTANCE METER
THIS PARCEL OF LAND IS NOT IN THE 100 YEAR FLOOD PLAIN; ACCORDING TO F.E.M.A. (F.I.A.) COMMUNITY PANEL 13057C0175 B DATED JULY 15, 1988

SURVEY FOR:

GLENN NORTON

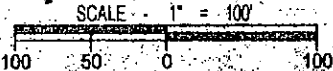



SUBDIVISION -	LOT(S) -	UNIT -
LAND LOT(S) - 329	DISTRICT - 4	SECTION - 2
COUNTY - CHEROKEE	STATE - GEORGIA	
MAP DATE - AUG. 16, 1999	PROJECT NO. - 99351	DISK NO. - ZIP 3

REVISION DATE & DESC.

ALL MATTERS PERTAINING TO TITLE AREA EXCEPTED

PREPARED BY:
D & S Land Surveying, Inc.
David W. Shirley R.L.S.
54 Academy Street
Carton, Georgia 30114
770-720-4443





Property Acquired From: 4
Acct. No.


Photo	Call No
-------	---------

04N08		4E
Map	Block	Parcel

Date	Grantor (From)	Grantee (To)	D.B.	Pg.	Type	W.D. Cons
9/28/99	WIP DEVELOPMENT, INC.	NORTON, RODNEY	3842	8	W/D	26.40
4/18/00	NORTON, RODNEY	YUSZKIEWICZ, ROBERT ^D	4105	321	W/D	160.80

City	G.M.D.	L.D.	L.L.	Dimensions	Acreage				
		4	318 329		Return	Deed	Plat	Comp.	Used
						2.201	2.2		2.2
Subdivision					Block	Lot	Plat	Bk.	Page
							100		108

Brief Legal Description





REFERENCES:

- 1) PLAT OF SURVEY FOR CHARLES ROPER & RALPH KIRBY BY THOMAS M. PATTON, DATED JULY 06, 1971 (SUBJECT PROPERTY PLAT FROM DB. 309, PG. 496)
- 2) PLAT OF SURVEY FOR GEORGIA DEPT. OF NATURAL RESOURCES BY WATTS & BROWNING, DATED JUNE 15, 1994.

GA. POWER CO. 1
GA. DEPT. OF NATURAL RESOURCES
DB. 1117 / PG. 43
REFERENCE # 2

LAND LOT 317

LAND LOT 318

LAND LOT 330

LAND LOT 329

W.I.P. DEVELOPMENT

W.I.P. DEVELOPMENT

1 1/2" FLAT IRON FOUND
LAND LOT CORNER
AS PER REF. PLAT # 2

ULL APPROX.

SPERRIN ROAD 50' RW
CONNIS CREEK ROAD 50' RW

MARY S. CARNEY
PB. 21 PG. 110
DB. 335, PG. 358-359

2.201 acres

APPROVED FOR RECORDING

July 1, 1999
Planning Administrator
Cherokee County, Georgia

Date 07/01/99

GA. CHEROKEE COUNTY
PLAT FILED FOR RECORD

9-9-99 AT 1:30 PM

RECORD IN PLAT
BOOK 605 PAGE 68

W. M. RENEAU
CLERK SUPERIOR COURT

THE FIELD DATA UPON WHICH THIS PLAT IS BASED HAS A CLOSURE PRECISION OF ONE FOOT IN 117,625 FEET AND AN ANGULAR ERROR OF 05" PER ANGLE POINT AND WAS ADJUSTED USING THE COMPASS RULE THIS PLAT HAS BEEN CALCULATED FOR CLOSURE AND FOUND TO BE ACCURATE WITHIN ONE FOOT IN 100,000+ FEET.

THIS PLAT SUBJECT TO ALL LEGAL EASEMENTS AND RIGHTS OF WAY BOTH PUBLIC AND PRIVATE. ALL MATTERS OF TITLE EXCEPTED EQUIPMENT USED FOR FIELD MEASUREMENTS: ANGULAR - GEODIMETER 010 LINEAR - ELECTRONIC DISTANCE METER

THIS PARCEL OF LAND IS NOT IN THE 100 YEAR FLOOD PLAIN, ACCORDING TO F.E.M.A. (F.I.A.) COMMUNITY PANEL 13057C0175 B DATED JULY 15, 1998

SURVEY FOR:

RODNEY NORTON



SUBDIVISION - LOT(S) - UNIT -
LAND LOT(S) - 318, 329 DISTRICT - 4 SECTION - 2

COUNTY - CHEROKEE STATE - GEORGIA

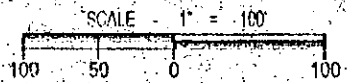
DATE - APRIL 20, 1999, FIELD DATE - 04/01/99 PROJ. NO. 99345, DRSC ZIP3


REVISION DATE & DESC:

PREPARED BY:
D & S Land Surveying, Inc.

David W. Shirley R.L.S.
54 Academy Street
Canton, Georgia 30114
770-720-4143

ALL MATTERS PERTAINING TO TITLE AREA EXCEPTED





Property Acquired From: 4
Acct. No.

Photo	Call No
-------	---------


04ND8		4F
Map	Block	Parcel

Date	Grantor (From)	Grantee (To)	D.B.	Pg.	Type	W.D. Cons
9/28/99	WIP DEVELOPMENT, INC.	CHAD STEWART, BRAD	3862	115	W/D	24.20
3/23/00	CHAD STEWART, BRAD	JUDY N. KIDD, ROBERT J.	4077	189	W/D	157.20
1/8/04	JUDY N. KIDD, ROBERT J.	ALLEN, JENNIFER. SATTERFIELD, JAMES B.	6838	85	WD	183.30

City	G.M.D.	L.D.	L.L.	Dimensions	Acreage				
		4	329		Return	Deed	Plat	Comp.	Used
						2.06	2.06		2.06

Subdivision	Block	Lot	Plat	Bk.	Page
			60		70

Brief Legal Description





Name On Return:	MAP OLD: 0406	BLOCK	PAR 022	SUB E	4-6	22E
Name On Deed:	NEW: 0408		Photo 005	Call No.		
			Parcel			

Property Address:			Property Acquired From:			
Acquired By:	Deed _____ Will _____	Approximate Date Acquired:	Recorded Yes _____ No _____	D.B. _____ Pg. _____	Size: (Dim. or Ac.)	
Bounded By:	N.	S.	E.	W.		

Date	Grantor (From)	Grantee (To)	D.B.	Pg.	Type	W.D. Cons.
'76	Howell, Jake	Bennett, Mrs. Miles Sr.	197	527	w	-
8/82	BENNETT, Mrs. MILES Sr. ^{1/2 int.}	BENNETT, MILES M. Sr. ^{1/2 int.}	328	66	w	-0-

City	G.M.D.	L.D.	L.L.	Dimensions	XX 2.97 AC ± Acreage X 3 AC ±
		4	318	436X-300	Return Deed Plat Comp Used


Subdivision	Block	Lot	Plat Book	Page

Brief Legal Description: ~~X~~ PARCELS 22D, 22L, 22M COMBINED PER OWNER & B.O.A. REQUEST. 4-94 ~~XX~~ .03 AC ± USED FOR R/W PER 1998 DEED 329-232. 12/10/98



Name On Return:	MAP OLD: 0406	BLOCK	PAR 022	SUB N	4-6	JCN	
Name On Deed:	NEW: 0408		Call No	006			Map
Property Address:				Property Acquired From: 22D			
Acquired By:	Deed <input type="checkbox"/> Will <input type="checkbox"/>	Approximate Date Acquired:	Recorded Yes <input type="checkbox"/> No <input type="checkbox"/>	D.B. <input type="checkbox"/> Pg. <input type="checkbox"/>	Size: (Dim. or Ac.)		
Bounded By:	N.	S.	E.	W.			

Date	Grantor (From)	Grantee (To)	D.B.	Pg.	Type	W.D.Cons.
3/8/2	BENNETT, Mrs. MILES S.	BENNETT, MILES M. JR.	317	966	W	-0-
3/8/04	BENNETT, EDITH H.	BENNETT, MATTHEW	698	288	W.D.	⊙
	City	G.M.D.	L.D.	L.L.	Dimensions	Acreage
			4	318	105 X 210	Return Deed Plat Comp Used
						.51 .55
	Subdivision	Block	Lot	Plat Book	Page	
Brief Legal Description: * PUT BACK IN MILES BENNETT JR AFTER REREADING LEGALS DISCOVERED THIS PARCEL WAS DRAWN IN WRONG LOCATION CORRECTED 5/27/05						



Name On Return:

MAP BLOCK PAR. SUB
OLD: 0406 022 D

4-6		22D
Map	Block	Parcel

Name On Deed:

NEW: 0408 007

Property Address: Property Acquired From:

Acquired By: Deed Will Approximate Date Acquired: Recorded Yes No D.B. Pg. Size: (Dim. or Ac.)

Bounded By: N. E. W.

Date	Grantor (From)	Grantee (To)	D.B.	Pg.	Type	W.D. Cons.
9-8-72	HOWELL, JANE	BENNETT, Mrs. MILES	130	494	W/D	- 1AC
10-9-74	"	"	171	231	W	- 0.5AC
8/82	BENNETT, Mrs. MILES Sr.	BENNETT, MILES Jr. Sr.	328	86	W	- 0 -

City	G.M.D.	L.D.	L.L.	Dimensions	± Acreage ± SAC				
					Return	Deed	Plat	Comp.	Used
			318	11		1			1

Subdivision	Block	Lot	Plat Book	Page

Brief Legal Description:

Name On Return:	MAP: <u>0406</u> BLOCK: <u>022</u> PAR: <u>L</u> SUB: <u>L</u>	4-6		226
Name On Deed:	NEW: <u>0408</u> Call No	Map	Block	Parcel

Property Address:	Property Acquired From:			
Acquired By: Deed <input type="checkbox"/> Will <input type="checkbox"/>	Approximate Date Acquired:	Recorded Yes <input type="checkbox"/> No <input type="checkbox"/>	D.B. <u> </u> Pg. <u> </u>	Size: (Dim. or Ac.)
Bounded By: N. <u> </u> E. <u> </u> W. <u> </u>				

Date	Grantor (From)	Grantee (To)	D.B.	Pg.	Type	W.D. Cons.
12/78	HOWELL STAKE	BENNETT, EDITH D. SR.	253	487	Assent	-0-
8/82	BENNETT, MILLS SR.	BENNETT, MILLS SR.	328	66	W	-0-

City	G.M.D.	L.D.	L.L.	Dimensions	Acreage				
					Return	Deed	Plat	Comp.	Used
				4A 3.18		1.30			1.3
Subdivision					Block	Lot	Plat Book	Page	
							in office		

Brief Legal Description:

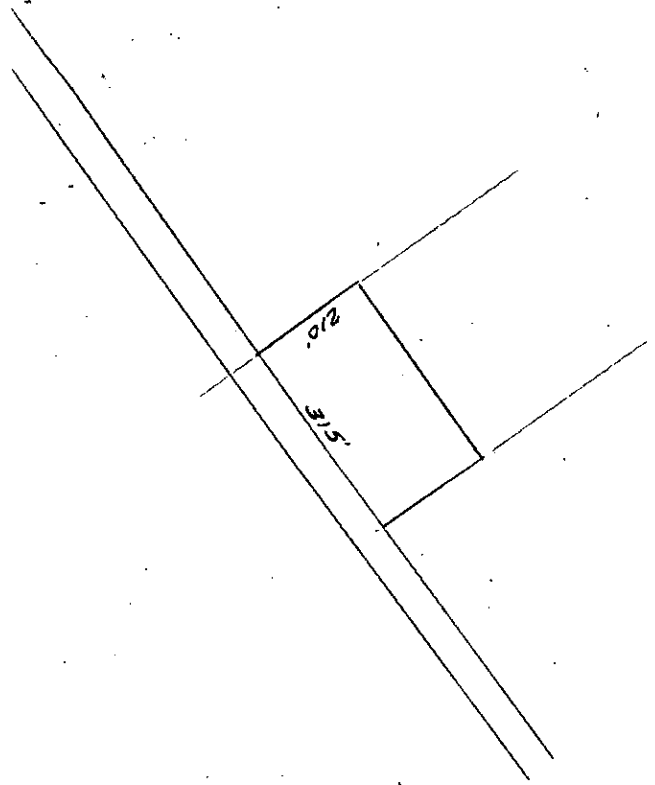
1941
1942
1943
1944
1945
1946
1947
1948
1949
1950
1951
1952
1953
1954
1955
1956
1957
1958
1959
1960
1961
1962
1963
1964
1965
1966
1967
1968
1969
1970
1971
1972
1973
1974
1975
1976
1977
1978
1979
1980
1981
1982
1983
1984
1985
1986
1987
1988
1989
1990
1991
1992
1993
1994
1995
1996
1997
1998
1999
2000
2001
2002
2003
2004
2005
2006
2007
2008
2009
2010
2011
2012
2013
2014
2015
2016
2017
2018
2019
2020
2021
2022
2023
2024
2025

Name On Return: R+1	MAP OLD: 0406	BLOCK	PAR 022	SUB A
Name On Deed: PENDLEY	NEW: 0408		Photo	Lot No
			009	

4-6		22A
Map	Block	Parcel

Property Address: NW/3 CONN'S CREEK RD	Property Acquired From:				
Acquired By: _____	Deed Will _____	Approximate Date Acquired: _____	Recorded Yes _____ No _____	D.B. _____ Pg. _____	Size: (Dim. or Ac.)
Bounded By: _____	N. _____	S. _____	E. _____	W. _____	

Date	Grantor (From)	Grantee (To)	D.B.	Pg.	Type	W.D.Cons.
1-11-69	WATKINS, D. L.		99	248	WD	.50/RTT
8/1/97	A/R/A Imagene Estate Pendley, Imagene	Pendley, Dillard	2789	332	EX D.	-0-
4/5/99	Pendley, Dillard W.	Pendley, James C.	3582	209	Q/D	-0-
	City	G.M.D.	L.D.	L.L.	Dimensions	Acreage
			4	318	210 X 315	Return Deed Plat Comp Used
						DIM 1.5 1.5
	Subdivision	Block	Lot	Plat Book	Page	
Brief Legal Description: 1.5 Ac LL 318						
LD 4						



Name On Return:	MAP: OLD: 0406	BLOCK:	PAR: 022	SUB: M	4-6		22M
Name On Deed:	NEW: 0408		010	Call No.	Map	Block	Parcel

Property Address:	Property Acquired From:				
Acquired By:	Deed Will	Approximate Date Acquired:	Recorded Yes No	D.B. Pg.	Size: (Dim. or Ac.)

Bounded By: N. S. E. W.

Date	Grantor (From)	Grantee (To)	D.B.	Pg.	Type	W.D. Cons.
12/78	HOWELL, JAKE	BENNETT, EDITH D.	253	492	Lease of ASSENT	-0-
3/79	HOWELL, JESSIE	" "	"	259	PC	-
8/82	BENNETT, Mrs. ANNA SR.	BENNETT, Mrs. ANNA SR.	328	66	W	-0-

City	G.M.D.	L.D.	L.L.	Dimensions	Acreage				
					Return	Deed	Plat	Comp.	Used
						.75			1 Lot

Subdivision	Block	Lot	Plat Book	Page
			inv. office	
Brief Legal Description:				



Name On Return:	MAP BLOCK OLD: 0406	PAR SUB 022 H	4-6		22H
Name On Deed:	NEW: 0408	Photo Call No. 011	Map	Block	Parcel

Property Address:	Property Acquired From:			
Acquired By: Deed Will	Approximate Date Acquired:	Recorded Yes No	D.B. Pg.	Size: (Dim. or Ac.)
Bounded By:	N.	S.	E.	W.

Date	Grantor (From)	Grantee (To)	D.B.	Pg.	Type	W.D. Cons.
12/78	HOWELL, JARE ^{estate}	HOWELL, CAROLD D.	253	475	Deed Absent	—
7/79	" "	" " "	259	541	W	1.00
			259	539	W	1.00
			259	543	W	1.00

City	G.M.D.	L.D.	L.L.	Dimensions	Acreage 5.25 AC. ±				
		4	318	1.18 AC. ± 5.21 AC. ±	Return	Deed	Plat	Comp.	Used
						1.5			1.5

Subdivision	Block	Lot.	Plat Book	Page
1979 Parcels 225, 22K Combined with this parcel per request				

Brief Legal Description: ~~5.04~~ .04 AC. ± USED FOR R/W PER 1998 DEED 3279-20. 12/10/98

1914
1915
1916
1917
1918
1919
1920
1921
1922
1923
1924
1925
1926
1927
1928
1929
1930
1931
1932
1933
1934
1935
1936
1937
1938
1939
1940
1941
1942
1943
1944
1945
1946
1947
1948
1949
1950
1951
1952
1953
1954
1955
1956
1957
1958
1959
1960
1961
1962
1963
1964
1965
1966
1967
1968
1969
1970
1971
1972
1973
1974
1975
1976
1977
1978
1979
1980
1981
1982
1983
1984
1985
1986
1987
1988
1989
1990
1991
1992
1993
1994
1995
1996
1997
1998
1999
2000
2001
2002
2003
2004
2005
2006
2007
2008
2009
2010
2011
2012
2013
2014
2015
2016
2017
2018
2019
2020
2021
2022
2023
2024
2025

Property Acquired From: //
 Acct. No.

Photo Call No


04N08
 Map Block Parcel
 11A

Date	Grantor (From)	Grantee (To)	D.B.	Pg.	Type	W.D. Cons
11/30/99	HOWELL, CAROLD D.	WHALEY, EDDIE RAY	3916	201	W/D	2 TRACTS 48.30
1/31/01	WHALEY, EDDIE RAY	RICHARDSON, LARA S.	4491	312	W/D	158.60
1/31/01	RICHARDSON, LARA S.	SCHU, CHRIS & RICHARDSON, LARA S.	41665	362	OC	-0-
10/14/03	SCHU, CHRIS RICHARDSON, LARA S. &	SCHU, CHRIS & LARA	6645	161	Q/C	0

City	G.M.D.	L.D.	L.L.	Dimensions	Acreage 2.03 AC				
		4	318		Return	Deed	Plat	Comp.	Used
							200		2

Subdivision	Block	Lot	Plat Bk.	Page
			61	16

Brief Legal Description




Property Acquired From: 11
Acct. No.

Photo	Call No
-------	---------

04ND8	11B	
Map	Block	Parcel

Date	Grantor (From)	Grantee (To)	D.B.	Pg.	Type	W.D. Cons
11/30/99	HOWELL, CAROLD D.	WHALEY, EDDIE RAY	3916	201	WD	2 TRACTS 48.30
9/29/00	WHALEY, EDDIE RAY	COX, JOANNA R. & ALLAN R. E	670 4319	504 122	WD	RECORDED 169.20

City	G.M.D.	L.D.	L.L.	Dimensions	Acreage 2 AC				
		4	318		Return	Deed	Plat	Comp.	Used
							2103		2.05
Subdivision					Block	Lot	Plat Bk.	Page	
							1e1	11e	
Brief Legal Description									




Property Acquired From: _____ MAP: 0406 BLOCK: _____ PAR: 022 SUB: G
 Acct. No. _____ NEW: 0408 _____ 012

4-6		22G
Map	Block	Parcel

Date	Grantor (From)	Grantee (To)	D.B.	Pg.	Type	W.D. Cons
4-25-87	Wilson, J. H.	Holden, Charles E.	620	652	40	10. 100

City	G.M.D.	L.D.	L.L.	Dimensions	Acreage				
		4	318		Return	Deed	Plat	Comp.	Used
						3			3±
Subdivision					Block	Lot	Plat Bk.	Page	

Brief Legal Description



Name On Return:				4-6		226
Name On Deed:		Photo	Call No.	Map	Block	Parcel
Property Address:			Property Acquired From: 22			
Acquired By:	Deed Will	Approximate Date Acquired:	Recorded Yes No	D.B. Pg.	Size: (Dim. or Ac.)	
Bounded By:	N.	S.	E.	W.		

Date	Grantor (From)		Grantee (To)			D.B.	Pg.	Type	W.D. Cons.	
12/78	HOWELL, JAKE ^{estate}		WILSON, J. H.			253	356	Ind.	3 ⁰⁰	
10/81	WILSON, J. H.		WILSON, CLEO			312	331	W	-0-	
4-10-87	Wilson, Cleo		Wilson, J. H.			617	249	WD	-	
City		G.M.D.	L.D.	L.L.	Dimensions	Acreage				
			4	318		Return	Deed	Plat	Comp.	Used
							3			3±
Subdivision					Block	Lot	Plat Book	Page		
Brief Legal Description:										



Property	MAP	BLOCK	PAR	SUB	4-6		22B
Acquired From:	OLD: 0406		022	B	Map	Block	Parcel
Acct. No.			Photo	Call No			


NEW: 0408 .013

Date	Grantor (From)	Grantee (To)	D.B.	Pg.	Type	W.D. Cons
12/90	INGLE, SUZIE	RAMONA WARD, RICHARD F. &	938	175	W	25.00

City	G.M.D.	L.D.	L.L.	Dimensions	Acreage				
		4	318		Return	Deed	Plat	Comp.	Used
						6			

Subdivision	Block	Lot	Plat Bk.	Page

Brief Legal Description



Name On Return:
Name On Deed:

Photo	Call No.
-------	----------

4-6		22B
Map	Block	Parcel

Property Address:	Property Acquired From:
-------------------	-------------------------

Acquired By:	Deed Will	Approximate Date Acquired:	Recorded Yes ___ No ___	D.B. ___ Pg. ___	Size: (Dim. or Ac.)
--------------	-----------	----------------------------	-------------------------	------------------	---------------------

Bounded By:	N.	S.	E.	W.
-------------	----	----	----	----

Date	Grantor (From)	Grantee (To)	D.B.	Pg.	Type	W.D.Cons.
12-29-71	HOWELL, JAKE	TUMLIN, DELORIS	119	385	w/d	1. ⁰⁰ Rev
3-31-77	" "	" "	215	41 42	w/d	3 ⁵⁰
5/83	TUMLIN, DELORIS	INGLE, SUSAN	352	271	W	12 ⁰⁰

City	G.M.D.	L.D.	L.L.	Dimensions	Acreage				
					Return	Deed	Plat	Comp.	Used
		4	318			X	6	X	16
Subdivision					Block	Lot	Plat Book	Page	

Brief Legal Description: Lot w/s Conns Creek Rd. LD 4 LL 318



Name On Return:	MAP BLOCK	PAR SUB	4-6		22C	
	OLD: 0406	022 C				
Name On Deed:	NEW: 0408	Photo 014	Map	Block	Parcel	

Property Address:			Property Acquired From:			
Acquired By:	Deed ___ Will ___	Approximate Date Acquired:	Recorded Yes ___ No ___	D.B. ___ Pg. ___	Size: (Dim. or Ac.)	
Bounded By:	N.	S.	E.	W.		

Date	Grantor (From)	Grantee (To)	D.B.	Pg.	Type	W.D.Cons.
3-13-72	HOWELL, JAKE	BALDWIN, BOBBY	122	269	w/d	
11/4/03	(ESTATE) BALDWIN, BOBBIE LEE	BALDWIN, LOLA BELLE	10677	95	YEAR'S SURVIVOR	0

City	G.M.D.	L.D.	L.L.	Dimensions	Acreage				
					Return	Deed	Plat	Comp.	Used
		4	318			1			1
Subdivision					Block	Lot	Plat Book	Page	

Brief Legal Description:

Name On Return:	MAP BLOCK	PAR SUB	4-6	22-F
	OLD: 0406	022 F		
Name On Deed:	NEW: 0408	Photo Ccll No.	Map	Block Parcel
		015		

Property Address:		Property Acquired From:		
Acquired By:	Deed Will	Approximate Date Acquired:	Recorded Yes No	D.B. Pg. Size (Dim. or Ac.)
Bounded By:	N.	S.	E.	W.

Date	Grantor (From)	Grantee (To)	D.B.	Pg.	Type	W.D. Cons.
3-2-77	HOWELL, JAKE	WILSON, ROBIN C. WILSON, JOHN H. JR.	212	723	W	1.00
10/5/82	WILSON, JOHN H. JR. + WILSON, ROBIN C.	HOWELL, HERBERT + HOWELL, LOUISE	368	532	W	2.00
7/12/85	HOWELL, HERBERT + LOUISE	PATRICK, CHARLES	2135	910	W/D	5.00

City	G.M.D.	L.D.	L.L.	Dimensions	* 3.5 AC Acreage				
		4	318	210' X 210'	Return	Deed	Plat	Comp.	Used
						1 AC			1 AC

Subdivision	Block	Lot	Plat Book	Page

Brief Legal Description: * PARCEL 1/6 COMBINED PER TAX ASSESSORS OFFICE 10/16/96



Property Acquired From:
Acct. No.

Photo	Call No
-------	---------

48		16
Map	Block	Parcel

Date	Grantor (From)	Grantee (To)	D.B.	Pg.	Type	W.D. Cons
7/13/95	HOWELL, HERBERT	PATRICK CHARLES	2135	97	W/D	10.00
<p>DELETE & COMBINE WITH 15 PER TAX ASSESSORS OFFICE 10/16/96</p>						

City	G.M.D.	L.D.	L.L.	Dimensions	Acreage 2.5AC.±				
		4	3/8		Return	Deed	Plat	Comp.	Used
Subdivision					Block	Lot	Plat Bk.	Page	

Brief Legal Description



LL 319

Name On Return: *Jare Rt 1*

MAP	BLOCK	PAR	SUB
OLD: 0406		022	
NEW: 0408		016	

4-6		22
Map	Block	Parcel

Name On Deed:

Property Address:

Property Acquired From:

Acquired By:	Deed Will	Approximate Date Acquired:	Recorded Yes No	D.B. Pg.	Size (Dim. or Ac.)
--------------	-----------	----------------------------	-----------------	----------	--------------------

Bounded By:	N.	S.	E.	W.
-------------	----	----	----	----

Date	Grantor (From)	Grantee (To)	D.B.	Pg.	Type	W.D.Cons.
2/1/60	Howell, C.D.	Howell, JARE	1	103	JA	
9-8-72	Howell, JARE	Bennett, Mrs. M. 125 St.	130	194		
4/79	Howell, estate	HOWELL, HERBERT R.	260	692	Subst	0-375

City	G.M.D.	L.D.	L.L.	Dimensions	34 ac Acreage	Return	Deed	Plat	Comp.	Used
		4	318	318 ^{7R} 2.5 ac			46		26	26

Subdivision	Block	Lot	Plat Book	Page
<i>2/4</i>				

Brief Legal Description: ~~Part of~~ LL 318 LD4

1977 Recalculated & reduced acreages

~~4541~~

*Dead average incorrect

Property Acquired From: 4-6	MAP BLOCK	PAR SUB	4-6		23D
Acct. No.	OLD: 0406	023 D	Map	Block	Parcel
	NEW: 0408	Photo Call No			
		017			

Date	Grantor (From)	Grantee (To)	D.B.	Pg.	Type	W.D. Cons
7/89	MARTIN BENNON	WILKE, RONALD R. JR.	806	359	W	22. 00
8/91	WILKE, RONALD R. JR.	KARLA W. & SCHWARZE, RICHARD S	1043	101	W	39. 60

City	G.M.D.	L.D.	L.L.	Dimensions	Acreage *11.96 AC. ±			
		4	318		Return	Deed	Plat Comp.	Used
					12.01			12.01
Subdivision					Block	Lot	Plat Bk.	Page
Brief Legal Description					* .05 AC. I USED FOR R/W PER 1999 DEED 3539-307. 7/28/99			




Property	MAP	BLOCK	PAR	SUB
Acquired From:	OLD: 0406		023	
Acct. No.			Photo	Call No
	NEW: 0408		018	

46		23
Map	Block	Parcel

Date	Grantor (From)	Grantee (To)	D.B.	Pg.	Type	W.D. Cons
12/91	WACHOVIA BANK	BURTZ, HAROLD R.	1097	259	LTD W/D	123.30

City	G.M.D.	L.D.	L.L.	Dimensions	Acreage * 66.67 AC. ±				
		4	291 318		Return	Deed	Plat	Comp.	Used
Subdivision					Block	Lot	Plat Bk.	Page	

Brief Legal Description * PARCEL 4-6-23K COMBINED PER OWNER & B.O.A. OFFICE
 REQUEST 8/17/93



Name On Return: **Howell, J.J.**
 Ball Ground, Ga. R-1

Name On Deed:

2-241

Photo Call No.

4-6 23

Map Block Parcel

Property Address:

Property Acquired From:

Acquired By: Deed Will Approximate Date Acquired: Recorded Yes No D.B. Pg. Size: (Dim. or Ac.)

Bounded By: N. S. E. W.

Date	Grantor (From)				Grantee (To)				D.B.	Pg.	Type	W.D. Cons.
5/1/56	Howell Jake & Admin. ^{Howell} W.L. Admin. ^{Jesse}				Howell, J.J.				37	115	W.D.	10/45
12-87	ESTATE OF H.B. HOWELL				MARTIN, BENNON				685	163	W	564.60
1/91	MARTIN, BENNON				THE FIRST NATIONAL BANK OF ATLANTA				940	156	DUP	201.40
City		G.M.D.	L.D.	L.L.	Dimensions			Acreage				
out			4	298 318 318	45.73± 154.68±			Return	Deed	Plat	Comp.	Used
Subdivision							Block	Lot	Plat Book	Page		
222 Ac										50.27 Ac ± 473±		
Brief Legal Description: LL 291-318-89 L D 4												



Property Acquired From: 4-6-23	MAP	BLOCK	PAR	SUB	4-6	230
Acct. No. 23	OLD: 4-6		23	Q11 No	Map	Block
NEW: 04-08			018 A			

Date	Grantor (From)	Grantee (To)	D.B.	Pg.	Type	W.D. Cons
6/91	WACHOVIA BANK OF GA.	ANDERSON, JOHN WAYMON	1017	13	LTD L/D	2 TR'S 122.70
10/12/92	CASSIE C. STOKES RICHARD F. STOKES	ANDERSON, JOHN WAYMON	1309	204	QC	For 1992

REMAINING PORTION
 AFTER 1995
 TO WORKING 2013-18
 192-95

City	G.M.D.	L.D.	L.L.	Dimensions	Acreage 39.78 + 13.56				
			291	6 AC. ± 2724 ± 2626 ± 2784 ±	Return	Deed	Plat	Comp.	Used
						5334			5334 ±
Subdivision					Block	Lot	Plat	Bk.	Page


Brief Legal Description: **PER 1992 DEEDS 1309/203, 204 HAD A SWAP IN LAW (1992) WITH PARCEL 235 NO VALUE CHANGE MADE.**



Property Acquired From: 4-6-OLD	MAP BLOCK	PAR SUB	46	23R
Acct. No.	NEW: 0408	023 R	Map	Block
		Photo Call No		Parcel
		018 B		

Date	Grantor (From)	Grantee (To)	D.B.	Pg.	Type	W.D. Cons
11/91	WACHOVIA BANK	RHONDA & KEITH HOLBROOK	1088	287	LTD W	5.00
4/93	KEITH & RHONDA HOLBROOK	ALBERT & MARY ANN KYLE	1452	6	W	5.50
9/7/93	MARY ANN, KYLE, ALBERT & GARRETT, BOBBY & GRAVITT, REX	GARRETT, BOBBY & GRAVITT, REX	1576	29	WD	13.00
1/27/03	MARY & DAVID LIOTI	MARY & DAVID LIOTI	5862	492	WD	0
1/27/03	MARY & DAVID LIOTI	BRENDA J. REESE	5862	494	WD	92.00

City	G.M.D.	L.D.	L.L.	Dimensions	Acreage 4.2 AC±				
		4	291		Return	Deed	Plat	Comp.	Used
								42±	
Subdivision					Block	Lot	Plat Bk.	Page	
Brief Legal Description									




Property <u>46-23Q</u>	MAP	BLOCK	PAR	SUB	46	23T	
Acquired From:	OLD: 0406		023	T			
Acct. No.			Photo	Call No	Map	Block	Parcel
	NEW: 0408		018	C			

Date	Grantor (From)	Grantee (To)	D.B.	Pg.	Type	W.D. Cons
6/18/93	ANDERSON, JOHN WAYMAN	ANGIE J. BARNES, DANNY E. MAGGIE J. HINSON, JOHN L.	1506	78	WD	35. ⁰⁰
4/12/95	ANDERSON, JOHN WAYMAN	" " "	2073	86	QC	-0-
10/10/01	ANGELA J. BARNES, DANNY E.	HINSON, JOHN L. & MAGGIE J. BARNES, DANNY E. & ANGELA J.	* 4881	274	QC	-0-
10/10/01	HINSON, JOHN L. & MAGGIE J. BARNES, DANNY E. & ANGELA J.	ANGELA J. BARNES, DANNY E.	* 4888	27	QC	-0-

City	G.M.D.	L.D.	L.L.	Dimensions	Acreage <u>* 11.07 AC</u>			
		4	291	10.87 AC	Return	Deed	Plat	Comp. Used
						10.6		
Subdivision					Block	Lot	Plat Bk.	Page

Brief Legal Description * REMAINING PORTION (6 AC ±) COMBINED AFTER WORKING 1995 DEEDS 2073-78 & 86. 6/2/95 * THESE DEEDS ALSO COVER 18F (20 AC) WHICH WE SHOW IN ANOTHER NAME ???



Property Acquired From: 46	MAP BLOCK	PAR 023	SUB 5	46		23S
Acct. No.	OLD: 0406	Photo	Chart No	Map	Block	Parcel


NEW: 0408 018 D

Date	Grantor (From)	Grantee (To)	D.B.	Pg.	Type	W.D. Cons
3/30/92	ANDERSON, JOHN WAYMON	CASSIE C. STOKES, RICHARD F.	1175	306	W	47.30
10/12/92	ANDERSON, WAYMON	" " "	1309	203	DC	FOR 1.99 AC. -0-

City	G.M.D.	L.D.	L.L.	Dimensions	Acreage				
		4	291		Return	Deed	Plat	Comp.	Used
						15.5			

Subdivision	Block	Lot	Plat Bk.	Page

Brief Legal Description: *PER DEEDS 1309/203 & 204, HAD A 5/8 AC IN LAND (1.99 AC) WITH PARCEL 23R, NO VALUE CHANGE MADE.*



Property Acquired From:
Acct. No. 18A

Photo	Call No
-------	---------


4-8		18E
Map	Block	Parcel

Date	Grantor (From)	Grantee (To)	D.B.	Pg.	Type	W.D. Cons
7/1/94	ANDERSON JOHN WAYMON	LISA FOWLER HUSKEY, GREGORY ALAN	1871	236	W/D	23. ⁰⁰
10/10/02	LISA FOWLER HUSKEY, GREGORY ALAN	WILLIAMS, ROGER H.	5595	397	WD	69. ³⁰
10/10/02	WILLIAMS, ROGER H.	WILLIAMS, ROGER MATTHEW	5806	113	QC	-0-
10/22/04	WILLIAMS, ROGER MATTHEW	ANITA TELECKY, WARREN	7468	36	Q/C	⊖
10/22/04	WILLIAMS, ROGER HOYT	" "	7468	38	WD	60 ⁰⁰

City	G.M.D.	L.D.	L.L.	Dimensions	Acreage * 5.95 AC ±				
		4	291	3.95 AC	Return	Deed	Plat	Comp.	Used
						5.98			5.98

Subdivision	Block	Lot	Plat Bk.	Page

Brief Legal Description * .03 AC ± Used For R/W PER 1998 DEED 3282-310 12/10/98
 * THIS DEED ALSO COVERS 18A?




Property
 Acquired From: 15.79 AC ±
 Aect. No. 4-8-18A = 15.79 AC ±
4-8-18C = 5 AC ±

Photo
 Call No

4-8
 Map
 Block
18F
 Parcel

Date	Grantor (From)	Grantee (To)	D.B.	Pg.	Type	W.D. Cons				
<u>4/12/95</u>	<u>HANSON, JOHN L. & MAGGIE</u> <u>ANDERSON, JOHN W. & WYMON</u> <u>ANGELA J.</u> <u>BARNES, DANNY E. &</u>	<u>HUTCHISON, JAMEE</u>	<u>2387</u> <u>2073</u>	<u>312</u> <u>78</u>	<u>COAR</u> <u>W/D</u>	<u>51.90</u>				
<u>5/6/96</u>	<u>" " " " "</u>	<u>" "</u>	<u>2387</u>	<u>314</u>	<u>12C</u>	<u>FOR .20 AC</u> <u>1.00</u>				
City			G.M.D.	L.D.	L.L.	Dimensions	Acreage <u>20.99 AC</u>			
				<u>4</u>	<u>291</u>	<u>.20 AC</u>	Return	Deed	Plat Comp.	Used
							<u>20.79</u>			<u>20.79</u>
Subdivision							Block	Lot	Plat Bk.	Page
Brief Legal Description										



Property Acquired From: **18F**
 Acct. No.

Photo Call No

04N08 **18G**
 Map Block Parcel


REC
 11/17/03

Date	Grantor (From)	Grantee (To)	D.B.	Pg.	Type	W.D. Cons
5/18/01	HUTCHISON, JAMEE	DARWIN, PEARL	41229	15	BC	-0-
5/8/02	DARWIN, PEARL	HUTCHISON, JAMEE & DARWIN, PEARL	6548	418	WD	0
5/24/04	DARWIN, PEARL	JAMEE R. WILSON, MARION A SR &	7122	13	Q/C	0

City	G.M.D.	L.D.	L.L.	Dimensions	Acreage				
		4	291		Return	Deed	Plat	Comp.	Used
						20.79			20.79

Subdivision	Block	Lot	Plat Bk.	Page

Brief Legal Description



Property Acquired From: 18E
Acct. No.

Photo	Call No
-------	---------

04N08	18H
Map	Block
	Parcel

Date	Grantor (From)	Grantee (To)	D.B.	Pg.	Type	W.D.Cons
10/28/02	WILLIAMS, ROGER M.	LORI A. WILLIAMS, ROGER MATTHEW ¹ &	6658	458	q/c	0
8/31/04	LORI A. WILLIAMS, ROGER MATTHEW ¹ &	ANITA TELECKY, WARREN ¹ &	7371	340	WD	310 ²⁰

City	G.M.D.	L.D.	L.L.	Dimensions	Acreage				
					Return	Deed	Plat	Comp.	Used
		4	291			2.00			2.00

Subdivision	Block	Lot	Plat	Bk.	Page

Brief Legal Description



Property Acquired From: 4-6-OLD: 0406 MAP BLOCK
 Acct. No.

PAR SUB
 023 | L
 Photo Call No

46 23L
 Map Block Parcel


NEW: 0408

019

Date	Grantor (From)	Grantee (To)	D.B.	Pg.	Type	W.D. Cons
7/89	MARTIN, BENNON	HICKS, LAMAR TURNER, DOUG & DALE	811 808	6 252	RELOC W	" 6.00
3/90	HICKS, LAMAR TURNER, DOUG & DALE	BETH A. YOUNG, JAMES JOSEPH JR.	857	1051	W	15.00
12/9/93	BETH ASHLEY YOUNG, JAMES JOSEPH JR.	LISA HOLDEN O'BRYANT, JOE MITCHELL	1681	58	W/D	16.50

City	G.M.D.	L.D.	L.L.	Dimensions	Acreage				
		4	3/8		Return	Deed	Plat	Comp.	Used
						2.9		3.5	3.5
Subdivision					Block	Lot	Plat Bk.	Page	

Brief Legal Description



Property Acquired From: 4-6 MAP 0406 BLOCK 023 PAR 020 SUB G
 Acct. No. _____ NEW: 0408

<u>4-6</u>		<u>236</u>
Map	Block	Parcel

G. Record of 2/13/97

Rec'd 7/12/97

Date	Grantor (From)	Grantee (To)	D.B.	Pg.	Type	W.D. Cons	
7/89	MARTIN, BENNON	CARTER, ^{DANA MARIE} THOMAS M. &	808	250	W	5.30	
5/90	CARTER, ^{DANA MARIE} THOMAS M.	CARTER, ^{DANA MARIE} THOMAS & MONROE	873	188	W	-0-	
1??	(SHERIFF) ROGER GARRISON	WALKER, RALPH W. III	2614	183	SHERIFFS 2 TRACTS DEED	29.80	
6/9/96	^{3rd} WALKER, RALPH W. III	CARTER, DANA MARIE	2442	348	DC	2 Tracts *	
4/23/04	CARTER, DANA MARIE	O'BRYAN, JOE	7070	303	WD	12.50	
City		G.M.D.	L.D.	L.L.	Dimensions	Acreage	
			4	318		Return Deed	Plat Comp. Used
							2.5† 2.5†
Subdivision					Block	Lot	Plat Bk. Page
Brief Legal Description <i>Seems deed 2614/183 might have been recorded out of sequence. Per Mr. Carter she still owns this 6/12/97.</i>							



Property Acquired From: 4-6-73	MAP BLOCK	PAR SUB	4-6	23H
Acct. No.	OLD: 0406	023 H	Map	Block
	NEW: 0408	Photo Call No		Parcel
		021		

Date	Grantor (From)	Grantee (To)	D.B.	Pg.	Type	W.D. Cons
7/89	MARTIN BENNON	MARY B. & ERRON D. SPRUILL	808	253	W	6.20
2/15/95	MARY B. & ERRON D. SPRUILL	KAREN G. SPRUILL	2050	340	QC	-0-
6/12/97	KAREN G. SPRUILL	BOBBY M. & J. L. BENNETT	2741	261	W/D	14.00
5/11/07	BOBBY M. & J. L. BENNETT	JOE & LISA O'BRYANT	9589	226	W/D	50.00

City	G.M.D.	L.D.	L.L.	Dimensions	Acreage 3.45 AC. ±				
		4	291 318		Return	Deed	Plat	Comp.	Used
								35 ±	35 ±
Subdivision					Block	Lot	Plat Bk.	Page	
Brief Legal Description 0.05 AC. ± USED FOR R/W PER 1988 DEED 3299-33 12/22/98									



Property Acquired From: 46-22	MAP BLOCK	PAR SUB	4-6		23C
Acct. No.	OLD: 0406	023	C	Map	Block
	NEW: 0408	Photo	Call No		Parcel

Date	Grantor (From)	Grantee (To)	D.B.	Pg.	Type	W.D. Cons
7/89	MARTIN BEANON	STUART SCHWARZCHILD, JOHN E	806	243	W	6. ⁰⁰
6/1/95	44A SSS Co. STUART SCHWARZCHILD JOHN EXECUTIVE	EXECUTIVE CONSULTANTS	2099	1	W/D	10. ⁰⁰
12/2/96	EXECUTIVE CONSULTANTS, INC.	IDA FAYE JOHNSON, ROBERT N. E	2575	242	LTD W/D	13. ⁶⁰
2/23/04	IDA FAYE JOHNSON, ROBERT N. E	JOHNSON, JAMES R	1905	247	WD	30. ⁰⁰

City	G.M.D.	L.D.	L.L.	Dimensions	Acreage				
					Return	Deed	Plat	Comp.	Used
		4	291 318					3.7 ¹	
Subdivision					Block	Lot	Plat Bk.	Page	
Brief Legal Description									



Property Acquired From: 4-6 OLD: 30406
 Acct. No.

NEW: 0408

MAP: BLOCK
 PAR SUB
 023 B
 Photo Call No
 023

4-6		238
Map	Block	Parcel

Date	Grantor (From)	Grantee (To)	D.B.	Pg.	Type	W.D. Cons	
5/88	MARTIN, BENNON	GRAHAM, CLARENCE O. III	710	333	W	10.00	
9-18-96	Graham, Clarence III	Smith, Jim	*Per Request see attached copy				
9/25/06	SMITH, JIM	CHARLOTTE B. SMITH, BOBBY C. :	9105	331	USD	35.00	
11/29/06	1/5 INT. CHARLOTTE B. SMITH, BOBBY C. :	1/5 INT. SMITH, RANDY P.	9254	34	USD	7.00	

City	G.M.D.	L.D.	L.L.	Dimensions	Acreage				
		4	318		Return	Deed	Plat	Comp.	Used
						2.4			

Subdivision	Block	Lot	Plat	Bk.	Page

Brief Legal Description



IN THE SUPERIOR COURT OF CHEROKEE COUNTY

STATE OF GEORGIA

IN RE:

CHANGE OF NAME OF
ADULT, TO-WIT:
CLARENCE O'NEIL GRAHAM, III

*
*
*
*
*
*

CIVIL ACTION FILE
NO.: 90-CV-0973

ORDER

The above-styled case having been regularly set on the
September, 1990, non-jury calendar, and the Petitioner having
been represented by counsel, and Petitioner having advertised the
Petition to change name of adult in the legal organ of the County
as shown by the attached Affidavit of Publication, and no person
having come forward to object to said Petition;

IT IS HEREBY ORDERED AND ADJUDGED:

That the Petition be granted and the name of Petitioner, to-
wit: CLARENCE O'NEIL GRAHAM, III be changed to JIM SMITH.

This 18 day of Sept., 1990.

[Handwritten signature of Hon. Richard S. Gault]
HON. RICHARD S. GAULT ~~OS. AND WILLIAMS~~
JUDGE, SUPERIOR COURT
OF CHEROKEE COUNTY, PRO TEMPORE
BLUE RIDGE JUDICIAL CIRCUIT

Prepared by:

[Handwritten signature of Philip C. Smith]
PHILIP C. SMITH
Attorney for Petitioner
P.O. Box 1529
105 West Main St.
Canton, GA 30114
(404) 479-1833
(Atl) 523-4901

GEORGIA, CHEROKEE COUNTY:

I, Annette Fleming, Clerk Superior & State Courts, hereby
certify that the within is a true and correct copy of the original
that appears on record in our office.


Witness my hand and official seal this 18
of September, 1990

[Handwritten signature of Annette Fleming]
ANNETTE FLEMING, CLERK OF COURTS
CHEROKEE COUNTY, GA.
[Handwritten signature of Deputy Clerk]

Filed In Office

This 18 day of Sept. 1990
9:10a.m.

[Handwritten signature of Annette Fleming]
Annette Fleming, Clerk



Property Acquire From:
Acct. No.

Photo	Call No
-------	---------

4-8		24
Map	Block	Parcel


REC
 7/14/96 (2/3/97)

Date	Grantor (From)	Grantee (To)	D.B.	Pg.	Type	W.D. Cons
7/89	MARTIN BENSON	CARTER, ^{DANA MARIE} THOMAS M.	808	248	WT	19.30
12/5/95	CARTER, THOMAS M. & SHERIFF ROGER GARRISON	WALKER, RALPH W. III	2614	183	SHERIFF'S DEED	29.80
7/9/96	WALKER RALPH W. III	CARTER, DANA MARIE	2614	186	QC	-0-
7/9/96	COOKS, TURPIN & WALKER WALKER, RALPH W. III	" " "	2442	348	QC	-0-
7/9/96	CARTER, DANA MARIE	WEST, VIRGINIA	2443	105	W/D	28.90

City	G.M.D.	L.D.	L.L.	Dimensions	Acreage				
					Return	Deed	Plat	Comp.	Used

Subdivision	Block	Lot	Plat Bk.	Page

Brief Legal Description




Property Acquired From: 4-6 MAP OLD: 0406 BLOCK [PAR SUB]
 Acct. No. NEW: 0408 024

4-6 23F
 Map Block Parcel

Date	Grantor (From)	Grantee (To)	D.B.	Pg.	Type	W.D. Cons
7-89	MARTIN, BENNON	DANA MARIE CARTER, THOMAS M. &	808	248	W	19.20
7/9/90	CARTER, DANA MARIE (SHERIFF)	WES, VIRGINIA	(2443)	105	W/D	28.90
	ROGER GARRISON	WALKER, RALPH W. III	2614	183	DEED	29.80
7/9/90	WALKER, RALPH W. III	CARTER, DANA MARIE	2442 2614	348 286	DC DC	2 Tracts

Record 2/6/97

City	G.M.D.	L.D.	L.L.	Dimensions	Acreage <u>4.6 AC.</u>				
		4	318 319		Return	Deed	Plat	Comp.	Used
Subdivision					Block	Lot	Plat Bk.	Page	
Brief Legal Description <u>* ADJUSTED ACREAGE AFTER REREADING 1989 DEED</u>									
<u>808/248 9/1/94</u>									



Property Acquired From: 41-23 MAP BLOCK
 Acct. No. OLD: 0406

PAR SUB
023 N
 Photo Call No

4-6 23N
 Map Block Parcel

NEW: 0408 025

Date	Grantor (From)	Grantee (To)	D.B.	Pg.	Type	W.D. Cons
7/90	MARTIN, BENNON	HENDRIX, ELLEN S. TURNER, LUCILLE S. SHIPPEN, ELIZABETH	880	588	W	122.60

City	G.M.D.	L.D.	L.L.	Dimensions	Acreage				
		4	291 318 319		Return	Deed	Plat	Comp.	Used
						44.58			
Subdivision					Block	Lot	Plat Bk.	Page	

Brief Legal Description

1941
1942
1943
1944
1945
1946
1947
1948
1949
1950
1951
1952
1953
1954
1955
1956
1957
1958
1959
1960
1961
1962
1963
1964
1965
1966
1967
1968
1969
1970
1971
1972
1973
1974
1975
1976
1977
1978
1979
1980
1981
1982
1983
1984
1985
1986
1987
1988
1989
1990
1991
1992
1993
1994
1995
1996
1997
1998
1999
2000
2001
2002
2003
2004
2005
2006
2007
2008
2009
2010
2011
2012
2013
2014
2015
2016
2017
2018
2019
2020
2021
2022
2023
2024
2025


Property	MAP	BLOCK	PAR	SUB
Acquired From: 4-6-23	OLD: 0406	1	023	K
Acct. No.	NEW: 0408		Photo: 026	Call No

4-6		23K
Map	Block	Parcel

Date	Grantor (From)	Grantee (To)	D.B.	Pg.	Type	W.D. Cons
7/89	MARTIN, BENNOE	PLURTZ, HAROLD R.	808	268	W	26.60
<p><i>DELETE & COMBINE WITH 4-6-23 PER OWNER & B.O.A. OFFICE REQUEST 8/17/93</i></p>						

City	G.M.D.	L.D.	L.L.	Dimensions	Acreage				
		4	291		Return	Deed	Plat	Comp.	Used
								16.4±	16.4±
Subdivision					Block	Lot	Plat Bk.	Page	

Brief Legal Description



4-6-23

Property Acquired From: 4-6 OLD: 4-6 MAP: BLOCK PAR: SUB: 23 E
 Acct. No. NEW: 0408 027 Call No.

4-6		23E
Map	Block	Parcel

Date	Grantor (From)	Grantee (To)	D.B.	Pg.	Type	W.D. Cons
7/89	MARTIN, BENNON	FREDIEU, T. J.	806	377	W	24. <u>60</u>
7/90	FREDIEU, T. J.	KELL, PATRICIA A. FREDIEU, T. J.	899	159	OC	-0-
11/90	KELL, PATRICIA A.	FREDIEU, TOMMY J.	925	163	W	FOR 83AC -0-
11/90	FREDIEU, TOMMY J.	KELL, PATRICIA A. FREDIEU, TOMMY J.	925	165	OC	FOR 83AC -0-
8/1/94	FREDIEU, TOMMY J. KELL, PATRICIA A.	KELL, PATRICIA AIKIA FREDIEU, PATRICIA A.	1933	228	OC	-0-
	AIKIA FREDIEU, PATRICIA A.					

City	G.M.D.	L.D.	L.L.	Dimensions	Acreeage	Return	Deed	Plat	Comp.	Used
		4	291	XX 21.98 AC XX 12.52 AC	12.52 ± 9.57 AC ±			469	145	145

Subdivision	Block	Lot	Plat	Bk.	Page

Brief Legal Description ~~XX~~ PARCEL 23U COMBINED PER B.O.A. REQUEST. 9/1/94

~~XX~~ PARCEL 28 COMBINED PER OWNER & TAX ASSESSORS OFFICE REQUEST 2/11/99



Property Acquired From: 46 MAP OLD: 0406 BLOCK PAR SUB 023 A
 Acct. No. NEW: 0408 027 A

<u>4-6</u>		<u>23A</u>
Map	Block	Parcel


Date	Grantor (From)	Grantee (To)	D.B.	Pg.	Type	W.D. Cons
		HOWELL CEMETARY				

City	G.M.D.	L.D.	L.L.	Dimensions	Acreage				
		4	291		Return	Deed	Plat	Comp.	Used
						.75			

Subdivision	Block	Lot	Plat Bk.	Page

Brief Legal Description NEW PARCEL NEVER SHOWN ON MAPS





Property Acquired From: <u>4-6</u>	MAP OLD: <u>0406</u>	BLOCK	PAR <u>023</u>	SUB <u>M</u>	<u>4-6</u>		<u>23M</u>
Acct. No.	NEW: <u>0408</u>		<u>029</u>		Map	Block	Parcel

Date	Grantor (From)	Grantee (To)	D.B.	Pg.	Type	W.D. Cons
8/89	MARTIN, BENNON	O'BRYANT, JOE & LISA	811	16	W	7 ⁰⁰
7/90	O'BRYANT, JOE & LISA	LISA HOLDEN O'BRYANT, JOE MITCHELL	882	570	W	-0
4/30/97	LISA HOLDEN O'BRYANT, JOE MITCHELL &	STEPHANIE A. HONEA, JEFFREY S. &	* 3699	213	W/D	96 ⁰⁰
10/13/00	STEPHANIE A. HONEA, JEFFREY S. &	REESE SANDRA G.	4339	342	WD	135 ⁰⁰
10/13/00	REESE, SANDRA G.	GILBRETH, ROGER J. & REESE, SANDRA G.	4339	353	Q/C	0

City	G.M.D.	L.D.	L.L.	Dimensions	Acreage <u>*2.23 AC</u>				
		4	291		Return	Deed	Plat	Comp.	Used
Subdivision					Block	Lot	Plat Bk.	Page	
							38	131	
Brief Legal Description <u>*ADJUSTED ACREAGE PER THIS DEED 7/21/97</u>									



Name On Return: PO. Box 15
 Name On Deed: FOR 9
 MAP BLOCK PAR SUB
 OLD: 0406 024
 NEW: 0408 030


4-6		24
Map	Block	Parcel

Property Address: WITH 4-4-1 PER REQUEST & PER LETTER
 Property Acquired From: NE
 Acquired By: Deed Will Approximate Date Acquired: _____ Recorded Yes No D.B. _____ Pg. _____ Size: (Dim. or Ac.) _____
 Bounded By: N. _____ S. 3-1-93 E. _____ W. _____

Date	Grantor (From)	Grantee (To)	D.B.	Pg.	Type	W.D. Cons.
4/56	<u>Quince, A.L.B.</u>	<u>Ga Kro Rt</u>	37	88	WD	7 7/8 IR.
1988		<u>INLAND HOME INC.</u>	756	437		

City	G.M.D.	L.D.	L.L.	Dimensions	Acreage				
					Return	Deed	Plat	Comp.	Used
		4	291 280				45.1	47 1/2	45.1
Subdivision					Block	Lot	Plat Book	Page	
					tract C-1133				

Brief Legal Description: 45.1 ac. SLL 280-291 L04





Name On Return: <i>Cherokee</i>	MAP: BLOCK OLD: 0406 <i>11 64</i>	PAR SUB 026	Photo	Call No.	4-6	Block	26
Name On Deed:	NEW: 0408	031			Map	Block	Parcel

Property Address:			Property Acquired From:				
Acquired By:	Deed <input type="checkbox"/> Will <input type="checkbox"/>	Approximate Date Acquired:	Recorded Yes <input type="checkbox"/> No <input type="checkbox"/>	D.B. <input type="checkbox"/> Pg. <input type="checkbox"/>	Size: (Dim. or Ac.)		
Bounded By:	N.	S.	E.	W.			

Date	Grantor (From)	Grantee (To)	D.B.	Pg.	Type	W.D. Cons.
1/10/53	Clark, Paul V.	Greene, A.L.R.	24	397	WD	4 ⁴⁵ 185
3-17-73	Green ALB. Est.	Blackwell, William C.	138	666	W	300

City	G.M.D.	L.D.	L.L.	Dimensions	Acreage				
					Return	Deed	Plat	Comp.	Used
		4	280 291					4 ⁺	4 ⁺
Subdivision					Block	Lot	Plat Book	Page	

Brief Legal Description: *4 ± 0 ⁺ LL 280-291 LD4*




Name On Return: <i>Box 155</i>	MAP BLOCK	PAR SUB	4-6		27	
	OLD: 70406	027				
Name On Deed:	NEW: 0408	Photo	Call No.	Map	Block	Parcel
		032				

Property Address:			Property Acquired From:			
Acquired By:	Deed <input type="checkbox"/> Will <input type="checkbox"/>	Approximate Date Acquired:	Recorded Yes <input type="checkbox"/> No <input type="checkbox"/>	D.B. <input type="checkbox"/> Pg. <input type="checkbox"/>	Size: (Dim. or Ac.)	
Bounded By:	N.	S.	E.	W.		

Date	Grantor (From)	Grantee (To)	D.B.	Pg.	Type	W.D. Cons.
4/56	Greene ALB	Geo. Kraft	3788	12D		7 ⁷⁰ / ₂₂₅
1988		INLAND HOME INC	756	437		

City	G.M.D.	L.D.	L.L.	Dimensions	Acreage <i>220.77 AC</i>				
		4	<i>280-281</i> 290.271	319	Return	Deed	Plat	Comp.	Used
							188	17	16.8
Subdivision					Block	Lot	Plat Book	Page	
					Tract CE-113-2				

Brief Legal Description: *R. B. a. c. LL 280-281-290-291 LD 4 FOR 93 TAX*
PARCELS 4-6-28A-29 COMAINED PER REQUEST & PER LETTER 3-1-93



Property Acquired From: **4-6** MAP BLOCK PAR SUB
 Acct. No. OLD: 0406. 010 G

4-6 **106**
 Map Block Parcel

NEW: 0408 033

Date	Grantor (From)	Grantee (To)	D.B.	Pg.	Type	W.D. Cons
1/5/87	Goodwin, Marcus	Baker, Edna	596	43	WD	1.80
4/88	Goodwin, ESSIE	" "	703	67	W	-0-
7-29-91	Baker, Edna	Turner, Doug & Dale Turner	973	117	WD	5.10
6/91	TURNER, DOUG & DALE	HATFIELD, WETZEL R & SHELLEY	1017	184	W	8.50

City	G.M.D.	L.D.	L.L.	Dimensions	Acreage				
		4	328		Return	Deed	Plat	Comp.	Used
						2			
Subdivision					Block	Lot	Plat Bk.	Page	

Brief Legal Description



Property	MAP	BLOCK
Acquired From:	OLD: 0406	
Acct. No.	NEW: 0408	

PAR	SUB
010	D
Photo	Call No
034	

4-6		10D
Map	Block	Parcel

Date	Grantor (From)	Grantee (To)	D.B.	Pg.	Type	W.D. Cons
4-28-86	GOODWIN, MARCUS $\frac{1}{2}$ INT.	GOODWIN, ESSLIE $\frac{1}{2}$ INT.	540	304	WD	—
4/88	<i>Name changed in error see 106 1/2 change form 4/10/90</i> GOODWIN, ESSLIE	<i>BAKER, LONA</i>	403	69	WD	e

City	G.M.D.	L.D.	L.L.	Dimensions	Acresage	<i>4 2 AC</i>		
		4	328		Return	Deed	Plat	Comp. Used
Subdivision					Block	Lot	Plat	Bk. Page
							29	135
Brief Legal Description								



4-6

10 D

Name On Return:

Photo	Call No.

4-6		10 D
Map	Block	Parcel

Name On Deed:

Property Address:

Property Acquired From:

Acquired By:	Deed Will	Approximate Date Acquired:	Recorded Yes No	D.B. Pg.	Size (Dim. or Ac.)
--------------	-----------	----------------------------	-----------------	----------	--------------------

Bounded By:	N.	S.	E.	W.
-------------	----	----	----	----

Date	Grantor (From)	Grantee (To)	D.B.	Pg.	Type	W.D. Cons.
1/28/74	DUCKETT, Clifford	WEHUNT, JERRIE	158	439	W	7⁰⁰
11/79	WEHUNT, JERRIE ^{1/2 int.}	WEHUNT, HUGH LEE ^{1/2 int.}	275	320	W	- 0 -
4/12/83	JERRIE SUE WEHUNT HUGH LEE &	GOODWIN MARCUS	362	179	W	7.00

City	G.M.D.	L.D.	L.L.	Dimensions	Acreage 4				
		4	319 327		Return	Deed	Plat	Comp.	Used
						30			30
Subdivision					Block	Lot	Plat Book	Page	
328							PT. 2	158	

Brief Legal Description:




Property Acquired From: MAP BLOCK
 OLD: 04064-6-10D
 Acct. No. NEW: 0408

PAR SUB
 010 F
 Photo Call No
 035

4-6		10 F
Map	Block	Parcel

Date	Grantor (From)	Grantee (To)	D.B.	Pg.	Type	W.D. Cons
1-24-86	GOODWIN, MARCUS	MARIE GLOVER, ROBERT G. +	509	217	WD	18 ⁰⁰
10/88	MARIE GLOVER, ROBERT G. E	GARY O. GARRETT, R. B. III E	749	86	W	60 ⁰⁰
7/28/95	GARY O. GARRETT, R. B. III E	LYDIA MACKLIN, CHARLES E. JR. E	2141	177	W/D	65 ⁰⁰
3/9/00	LYDIA MACKLIN, CHARLES E. JR. E	JOANN E GARMON, HOLLIS E	4089	266	W/D	135 ⁰⁰

City	G.M.D.	L.D.	L.L.	Dimensions	Acreage *17.88 AC				
		4TH	319 328		Return	Deed	Plat	Comp.	Used
						17.91			
Subdivision					Block	Lot	Plat Bk.	Page	
							29	135	
Brief Legal Description * ADJUSTED ACREAGE PER 2000 DEED							602	117	
4089-266 E PLAT 602-117. 7/3/00									



Name On Return:	MAP BLOCK	PAR SUB	4-6		15A
Name On Deed:	OLD: 4-6	15 to A	Map	Block	Parcel
Property Address:	NEW: 04-08	036	Acquired From:		
Acquired By:	Deed Will	Approximate Date Acquired:	Recorded Yes No	D.B. Pg.	Size: (Dim. or Ac.)
Bounded By:	N.	S.	E.	W.	

Date	Grantor (From)	Grantee (To)	D.B.	Pg.	Type	W.D. Cons.
8/78	McCrary, Jane P. & Parrish, W. Charles	Fletcher, Mrs. Gusta M. & Bannister, E. C.	245	35	W	-0-
9/30/92	Bannister, E. C.	Dorson, James Larry	1294	51	W	-0-
6-6-94	Dorson, James Larry	Allen L. & Biddy, Angela D.	1853	345	W	20.90
City		G.M.D.	L.D.	L.L.	Dimensions	11.23 Acreage 92.5
			4	319	5.62 AC	Return Deed Plat Comp. Used
						97.198 97.2
Subdivision			Block	Lot	Plat Book	Page
					10	166
Brief Legal Description:					43	59
					47	36

Property Acquired From: <u>46-15A</u>	MAP BLOCK OLD: 0406	PAR SUB 01-5 F	Photo Call No	<u>46</u>		<u>15F</u>
Acct. No.				Map	Block	Parcel

NEW: 0408 036 A

Date	Grantor (From)	Grantee (To)	D.B.	Pg.	Type	W.D. Cons
9/30/92	BANNISTER, E.C.	DONNA L. BROWN, STEPHEN C. &	1294	45	W	161.20

City	G.M.D.	L.D.	L.L.	Dimensions	Acreage				
		4	319 328		Return	Deed	Plat	Comp.	Used
							67		

Subdivision	Block	Lot	Plat Bk.	Page
			43	160

Brief Legal Description



Property Acquired From:
Acct. No. 36

Photo	Call No
-------	---------

4-8		36B
Map	Block	Parcel

Date	Grantor (From)	Grantee (To)	D.B.	Pg.	Type	W.D.Cons
5/27/94	DOBSON, JAMES LARRY	BURTON, WILLIAM P. & STONER, KIMBERLY M.	1837	259	W/A	19.60
8-15-97	Stoner, Kimberly M. Burton, William P.	Burton, William P. & Kimberly M.	2806	217	WD	-0-
2-2-06	Burton, William P. & Kimberly M.	Burton Kimberly M.	8569	211	QC	-0-
5/3/06	BURTON, KIMBERLY M.	BATY, EDWARD ALLEN & FAWON V.	8759	482	WD	319.90

City	G.M.D.	L.D.	L.L.	Dimensions	Acreage				
		4	319 328		Return	Deed	Plat	Comp.	Used
						5.61	5.61		5.61
Subdivision					Block	Lot	Plat Bk.	Page	
							47	13	
Brief Legal Description							54	107	



Property Acquired From:	467-37	MAP	BLOCK
Acct. No.	OLD: 0406		

PAR	SUB
023	P
Photo	Call No

460		23P
Map	Block	Parcel

NEW: 0408

037

Date	Grantor (From)	Grantee (To)	D.B.	Pg.	Type	W.D. Cons
8/90	MARTIN, BENNON	CRONAN, ROBERT E.	891	495	C	12 ⁰⁰

City	G.M.D.	L.D.	L.L.	Dimensions	Acreage				
					Return	Deed	Plat	Comp.	Used
		4	319			243			
Subdivision					Block	Lot	Plat Bk.	Page	
							39	113	

Brief Legal Description




Name On Return:	MAP BLOCK	PAR SUB	4-6		10E
OLD: 0406		010 E	Map	Block	Parcel
Name On Deed:	NEW: 0408	038			

Property Address:	Property Acquired From: 100				
Acquired By:	Deed Will	Approximate Date Acquired:	Recorded Yes No	D.B. Pg.	Size: (Dim. or Ac.)
Bounded By:	N.	S.	E.	W.	

Date	Grantor (From)	Grantee (To)	D.B.	Pg.	Type	W.D. Cons.
3/82	KEED, JERRIE WEHUNT WEHUNT, HUGH LEE	GLOVER, ROBERT	319	97	W	13 ²⁰
5/19/82	GLOVER ROBERT	HATCHER WAYNE + DEBRA	352	97	W	25.00

City	G.M.D.	L.D.	L.L.	Dimensions	Acreage				
		4	319 327 328		Return	Deed	Plat	Comp.	Used
						21.91			21.91
Subdivision					Block	Lot	Plat Book	Page	

Brief Legal Description:



Property Acquired From:
Acct. No.

Photo	Call No
-------	---------

DANOB		39
Map	Block	Parcel

Date	Grantor (From)	Grantee (To)	D.B.	Pg.	Type	W.D.Cons
11/4/04	TURNER, STEVE	HOLCOMBE, LINDA M. & MARK F.	7492	479	WD	319.50

City	G.M.D.	L.D.	L.L.	Dimensions	Acreage 19.30Ac				
		4	319		Return	Deed	Plat	Comp.	Used

Subdivision	Block	Lot	Plat Bk.	Page
			11	36

Brief Legal Description



Name On ~~Fletcher, G.~~
Return: ~~Ball Ground,~~

MAP BLOCK PAR SUB
OLD: 0406 015
NEW: 0408 039

4-6		15
Map	Block	Parcel

Name On
Deed:

Property
Address:

Property
Acquired From:

Acquired By: Deed Will Approximate Date Acquired: Recorded Yes No D.B. Pg. Size: (Dim. or Ac.)

Bounded By: N. S. E. W.

Date	Grantor (From)	Grantee (To)	D.B.	Pg.	Type	W.D. Cons.
3/21/38	Sorter J.J. Heirs of	Fletcher Mesbustie	3	382	WD	100 ⁰⁰ 50
5/9/75	Fletcher Mrs. Gusta	MCCRARY, JANE P. PARRISH, W. CHAS.	180 180	58 60	W	—
6/15/04	PARRISH, W. CHARLES MCCRARY, JANE P.	TURNER STEVE	7163	51	WD	202 ⁷⁰

City	G.M.D.	L.D.	L.L.	Dimensions	19.3 AC	Acreage 46.5 ac					
out		#4	219 220		Return 93	Deed 52	Plat	Comp	Used	57 ⁺	57 ⁺

Subdivision	Block	Lot	Plat Book	Page
228, 229, 319, 320				

Brief Legal Description: 57 ac ± of LL 319 LD4

* Pl. & P. from Pl. 19: P.
No. & description.

Duplicate

Name On Return: ~~Fletcher, G.M. & Rosalene~~
 Bannister, G.M. & R-1

2-24-72	12
Photo	Call No.

46		16
Map	Block	Parcel

Name On Deed:

Property Address:

Property Acquired From:

Acquired By:	Deed Will	Approximate Date Acquired:	Recorded Yes No	D.B. Pg.	Size (Dim. or Ac.)
--------------	-----------	----------------------------	-----------------	----------	--------------------

Bounded By: N. S. E. DB#-173-2-6^{PG.}

Date	Grantor (From)	Grantee (To)	D.B.	Pg.	Type	W.D. Cons.
8/17/45	Henderson, G.M.	Fletcher, G.M. & Rosalene	180	55	WD	10/1/45
4/14/74	FLETCHER, MRS. GUSTA M. &	FLETCHER, MRS. GUSTA M. &	180	55	WD	-
7-15-72	BANNISTER E.C.	BANNISTER E.C.	129	4	WD	-
5-7-75	FLETCHER, Mrs. GUSTA M. & BANNISTER E.C.	McCRARY, JANE P. PARRISH, W. CHARLES	180	61	WD	10/4/50

City	G.M.D.	L.D.	L.L.	Dimensions	Acreage				
					Return	Deed	Plat	Comp.	Used
		4	319			79		81	97

Subdivision	Block	Lot	Plat Book	Page
97.2 AC			10	166

Brief Legal Description: 79 ac L.L. 319 L.D.4

Property
Acquired From: 15
Asect. No.

MAP BLOCK PAR SUB
OLD: 0406 015 C
NEW: 0408 040

4-6		15C
Map	Block	Parcel

Date	Grantor (From)	Grantee (To)	D.B.	Pg.	Type	W.D. Cons
4/85	FLETCHER, MRS. ^{estate} GUSTIA	WILKIE, LARRY CATHEY	454	528	W	20.00
2/11/93	WILKIE, LARRY CATHEY	KENNEDY, TIMOTHY J.	1398	14	W	61.00
3/15/05	KENNEDY, TIMOTHY JAMES	KENNEDY, AMANDA LYNN	7798	74	QC	25.00

City	G.M.D.	L.D.	L.L.	Dimensions	Acreage	Return	Deed	Plat	Comp.	Used
		4	319	10.69 AC 8.44 AC	16.77			19.036		19.04
Subdivision				4.04 AC	Block	Lot	Plat Bk.	Page		
							10	166		
Brief Legal Description <i>adjusted acreage per plat in office 1/11/01 to 10.09.</i>										



Property Acquired From: 40
Acct. No.


Photo	Call No
-------	---------

04N08		40A
Map	Block	Parcel

Date	Grantor (From)	Grantee (To)	D.B.	Pg.	Type	W.D. Cons
2/12/01	KENNEDY, TIMOTHY, JAMES	KENNEDY, KRISTOFFER M.	4455	48	W/D	18. ⁰⁰
11/30/07	KENNEDY, KRISTOFFER M	ANDERSON, JOANN D	9979	22	W/D	169. ⁰⁰

City	G.M.D.	L.D.	L.L.	Dimensions	Acreage			
					Return	Deed	Plat Comp.	Used
		4	319			2.25		2.25
Subdivision					Block	Lot	Plat Bk.	Page

Brief Legal Description







Name On Return:	MAP	BLOCK	PAR	SUB	4-6	15D	
Name On Deed:	OLD: 0406		015	D			
	NEW: 0408		041		Map	Block	Parcel

Property Address:	Property Acquired From: 4-6-15C				
Acquired By:	Deed Will	Approximate Date Acquired:	Recorded Yes No	D.B. Pg.	Size: (Dim. or Ac.)
Bounded By:	N.	S.	E.	W.	

Date	Grantor (From)	Grantee (To)	D.B.	Pg.	Type	W.D. Cons.
12-85	Wilkie, Larry & Cathey	Rosenfeld, Robert L. Marcia	500	215	WD	12.00
6-27-86	ROSENFIELD, ROBERT L. MARCIA	COBB, CHARLES K.	542	362	WD	136 ⁰⁰
2/2/93	COBB, CHARLES K.	CARLISLE, WILLIAM DON & BAXTER, LAURA A. &	1387	52	W	12.00
	City	G.M.D.	L.D.	L.L.	Dimensions	Acreage 2.27±
			4	319		Return Deed Plat Comp Used
	Subdivision	Block	Lot	Plat Book	Page	
Brief Legal Description:						

2 lots





Name On Return: Reynolds, Ball Ground	MAP BLOCK PAR SUB 030	4-6	30
Name On Deed:	OLD: 0406	Map	Block Parcel
	NEW: 0408		

Property Address:	Property Acquired From:
-------------------	-------------------------

Acquired By:	Deed Will	Approximate Date Acquired:	Recorded Yes No	D.B. Pg.	Size: (Dim. or Ac.)
--------------	-----------	----------------------------	-----------------	----------	---------------------


Bounded By:	N.	S.	E.	W.
-------------	----	----	----	----

Date	Grantor (From)	Grantee (To)	D.B.	Pg.	Type	W.D. Cons.
	No Deed Found	Reynolds, Doyle				
	Field Call Only	also see 118	262			
5-31-63	FLETCHER, Mrs. Gusta		100	546	WD	

City	G.M.D.	L.D.	L.L.	Dimensions	Acreage				
					Return	Deed	Plat	Comp.	Used
out		4	319	4.29 Act	7	7		107	7
Subdivision				320	Block	Lot	Plat Book	Page	

Brief Legal Description: 722 of LL 319 LD4

Noted Form 2 plotted
from previous Deal



Name On Return:

Photo	Call No.

4-6		28A
Map	Block	Parcel

Name On Deed:

Property Address:

Property Acquired From:

Acquired By:	Deed Will	Approximate Date Acquired:	Recorded Yes No	D.B. Pg.	Size: (Dim. or Ac.)
--------------	-----------	----------------------------	-----------------	----------	---------------------


Bounded By:	N.	S.	E.	W.
-------------	----	----	----	----

Date	Grantor (From)	Grantee (To)	D.B.	Pg.	Type	W.D. Cons.
12-85	Frith, Jr. James L.	Rosenfeld, Marcia ^{Robert L.}	500	211	WD	39.30
6-27-86	ROSENFIELD, MARCIA ^{ROBERT L.} +	COBB, CHARLES K.	542	362	WD	136 ⁰⁰
6-27-81	COBB, CHARLES K.	GEORGIA KRAFT CO.	547	118	WD	130 ⁰⁰

City	G.M.D.	L.D.	L.L.	Dimensions	Acreage 77.72				
		4	290 281		Return	Deed	Plat	Comp.	Used

Subdivision	319	Block	Lot	Plat Book	Page
				6	135

Brief Legal Description:



Name On Return:

Photo Call No.

4-6 Map 28A Block Parcel

Name On Deed:

Property Address:

Property Acquired From:


Acquired By: Deed Will Approximate Date Acquired: Recorded Yes No D.B. Pg. Size: (Dim. or Ac.)

Bounded By: N. S. E. W.

Date	Grantor (From)	Grantee (To)	D.B.	Pg.	Type	W.D.Cons.
2-72	Green, A.L.B.	Williams, Kenneth R.	122	632	W	38.60
9-23-75	Williams, Kenneth R.	Williams, Marianne Sutton	188	72	W	—
12-85	Williams, Marianne S.	Frith, Jr., James L.	499	409	WD	56.00

City	G.M.D.	L.D.	L.L.	Dimensions	Acreage				
		4	290 286 319		Return	Deed	Plat	Comp.	Used
						77.17	77.17		77.17
Subdivision					Block	Lot	Plat Book	Page	
							6	135	

Brief Legal Description:



Name On Return:	MAP BLOCK PAR SUB	OLD: 0406	029	4-6		29
Name On Deed:	NEW: 0408	045	Coll No	-Map	Block	Parcel

Property Address: *M 93* *1200*

Property Acquired From:

Acquired By: *W* Deed Will Approximate Date Acquired: *4/56* Recorded Yes No D.B. *37* Pg. *88* Size: (Dim. or Ac.) *7.72*


Bounded By: *W* *211* *1st* *31st* E. W.

Date	Grantor (From)	Grantee (To)	D.B.	Pg.	Type	W.D. Cons.
4/56	Greenie, A L B	Ga Kraft	37	88	Ord	7.72
1988		Inland Home Inc.	756	437		

City	G.M.D.	L.D.	L.L.	Dimensions	Acreage <i>1248</i>				
		4	281 290 319		Return	Deed	Plat	Comp.	Used
							1248	1248	1248

Subdivision	Block	Lot	Plat Book	Page
<i>1248</i>	Tract CE-113-2			

Brief Legal Description: ~~Tract~~ *LL 281-290-319*





Name On Return:	MAP OLD: 0406	BLOCK	PAR 010	SUB C	4-6		10C
Name On Deed:	NEW: 0408		Photo 046	Cell No.	Map	Block	Parcel
Property Address:				Property Acquired From:			
Acquired By:	Deed _____ Will _____	Approximate Date Acquired:	Recorded Yes _____ No _____	D.B. _____ Pg. _____	Size: (Dim. or Ac.)		
Bounded By:	N.	S.	E.	W.			

Date	Grantor (From)	Grantee (To)	D.B.	Pg.	Type	W.D. Cons.
11/20/72	Duckett, Clifford W.	FANN, Jimmy	158	443	W	150

City	G.M.D.	L.D.	L.L.	Dimensions	Acreage				
					Return	Deed	Plat	Comp.	Used
	3RD	327 328				5			5
Subdivision					Block	Lot	Plat Book	Page	
							PT. 2	158	

Brief Legal Description:






Name On Return:	Duckett, Cl Ball Ground	MAP	BLOCK	PAR	SUB
		OLD: 0406		010	
Name On Deed:		NEW: 0408		047	

4-6		10
Map	Block	Parcel

Property Address:			Property Acquired From:		
Acquired By:	Deed Will	Approximate Date Acquired:	Recorded Yes No	D.B. Pg.	Size (Dim. or Ac.)
Bounded By:	N.	S.	E.	W.	

Date	Grantor (From)	Grantee (To)	D.B.	Pg.	Type	W.D.Cons.
4/9/64	STANCIL, R. MAX	DUCKETT, CLIFFORD W.	73	55	WD	-
9/27/95	DUCKETT, CLIFFORD W.	DUCKETT FARMS A/K/A DUCKETT, FLOUSTINE B & JOE	2207	311	WD	-0-
2/10/00	DUCKETT FARMS A/K/A DUCKETT, FLOUSTINE B & JOE	STEVE W. DUCKETT, MICHAEL J.	4010	94	WD	171.80
City		G.M.D.	L.D.	L.L.	Dimensions	3/6 AC. Acreage
out 15.30AC		1031	3	30	46 ft.	97
Subdivision			Block	Lot	Plat Book	Page
* ADJUSTED ACREAGE PER PLAT IN OFFICE: PER TAXPAYERS RETURN, 2/7/03						2 158
Brief Legal Description: * ADJUSTED ACREAGE PER 1995 DEED 2207-311, 12/18/95						
* SEE 1994 B/L AGREEMENT AC TRACT MICA RD.						
DEED 1848/337 HAS GOOD DESCRIPTION BUT NO GOOD B.P., ADJUSTED AC'S ONLY 10-5-94						



Name On Return:

Photo Call No.

4-6 10
Map Block Parcel

Name On Deed:

Property Address:

Property Acquired From:

Acquired By: Deed Will Approximate Date Acquired: Recorded Yes No D.B. Pg. Size: (Dim. or Ac.)

Bounded By: N. E. W.

Date	Grantor (From)	Grantee (To)	D.B.	Pg.	Type	W.D. Cons.
3/19/68	Giles, W. Henry	Griffeth, George L.	95	202	PLD	—

City	G.M.D.	L.D.	LL	Dimensions	Acreage				
		4	274 297		Return	Deed	Plat	Comp.	Used
						185		192±	192±
Subdivision				Block	Lot	Plat Book		Page	

Brief Legal Description: 192 act of LL 274 297 LD. 4

100-30
161 390
16-2-19

15-20

6-216-19

APPROX. LAND LOT LINE

328

N 48°06'41"E
88.71'

APPROX. (A.A.) NICK ROAD

327

S 58°44'42"E
208.08'

S 87°00'00"E
50.00'

S 39°00'00"E
86.00'

S 72°39'00"E
197.80'

N 27°54'00"E
74.70'

N 23°57'00"E
96.10'

N 53°30'00"E
181.90'

FLETCHER ROAD

BARN

DECK

GARAGE

ONE STORY MODULAR HOME

TWO STORY BRICK & FRAME

CONC. PAD

ROAD

GRNCL

WELL

10' EASEMENT

N 81°56'54"W 1256.64'

N 27°54'00"E 74.70'

N 23°57'00"E 96.10'

N 53°30'00"E 181.90'

S 23°22'13"E 50.68'

S 25°49'55" 76.45'

S 02°37'31" 40.92'

S 08°07'00" 75.66'

S 18°17'26" 49.74'

S 44°09'15"W 07.01'

S 52°33'28"W 137.97'

S 08°00'26"W 130.49'

S 22°07'19"W 133.53'

S 09°03'21"E 102.36'

S 10°46'36"W 169.55'

S 22°07'19"W 133.53'

S 09°03'21"E 102.36'

S 10°46'36"W 169.55'

TOTAL AREA = 27.49 ACRES
OR 1,197,432 SQ. FT.

1028.50' ALONG
R/W TO NORTH
R/W OF COLTRANE
ROAD

328

327

APPROX. LAND LOT LINE

JOE DUCKETT & FOUSTINE DUCKETT
N/F

CHICKEN HOUSE

BARN

BARN

BARN


CLIFFORD DUCKETT

ty at FLETCHER ROAD

320, 327 & 328
SECTION,
4th, DISTRICT, 2nd,
CHEROKEE COUNTY, GEORGIA

Scale 1" = 100'


OPERATED BY
FLOOD HAZARD MAPS



In my opinion, this plat is a correct representation of the land shown and has been prepared in conformity with the minimum standards and requirements of the State of Georgia.
James C. Boling
Surveyor

REFERENCE MATERIAL:
PLAT OF SURVEY FOR PREPARED BY
DATED JULY 13, 1979 PREPARED BY
MARTIN-ADAMS & ASSOCIATES.
PLAT OF SURVEY JOE DUCKETT &
FOUSTINE DUCKETT DATED 9-24-93
PREPARED BY JAMES C. BOLING AND
ASSOCIATES, INC.


Equipment Used: Transit and 100'





Name On Return:	MAP OLD: 0406	BLOCK	PAR 010	SUB A	4-6	---	10A
Name On Deed:	NEW: 0408		Photo	Col. No.	Map	Block	Parcel
Property Address:			Property Acquired From:				
Acquired By:	Deed Will	Approximate Date Acquired:	Recorded Yes No	D.B. Pg.	Size: (Dim. or Ac.)		
Bounded By:	N.	S.	E.	W.			

Date	Grantor (From)	Grantee (To)			D.B.	Pg.	Type	W.D. Cons.
11-21-73	Duckett, Clifford	Duckett, DANNY			156	776	W	3 ⁰⁰
8/31/93	DUCKETT, DANNY	DUCKETT, FOUSTINE JOE &			1585	232	WSD	1. ⁰⁰
7/27/01	DUCKETT, FOUSTINE	DUCKETT, JOE			4731	56	Q/C	0
City		G.M.D.	L.D.	L.L.	Dimensions		Acreage	
			4	327			Return	Deed
							9	
								9
Subdivision					Block	Lot	Plat Book	Page
							50	92
Brief Legal Description: *SEE 1994 B/L AGREEMENT DEED 1848/337 HAS GOOD DESCRIPTIONS BUT NO GOOD B.P. ADJUSTED P.'S ONLY. 10-5-94.								




Name On Return: MAP OLD: 0406 BLOCK PAR SUB 009
 Name On Deed: NEW: 0408 049

4-6		9
Map	Block	Parcel

Property Address: _____ Property Acquired From: _____
 Acquired By: Deed Will _____ Approximate Date Acquired: _____ Recorded Yes No _____ D.B. Pg. _____ Size: (Dim. or Ac.) _____
 Bounded By: N. _____ S. _____ E. _____ W. _____


Date	Grantor (From)	Grantee (To)	D.B.	Pg.	Type	W.D. Cons.
10/4/37	Richardson, Mrs. R.M.	Dobson, Mrs. John	12	105	WD	150's
4-22-64	DOBSON, Eugene	DOBSON, Flonnie	73	180	WD	
3/83	DOBSON, Mrs. Flonnie L.	DOBSON, James Larry	350	394	W	60' ⁰⁰ / ₂ Factor
	City	G.M.D.	L.D.	L.L.	Dimensions	Acreage 70 20
			4	326 327		Return Deed Plat Comp Used
						70
	Subdivision		Block	Lot	Plat Book	Page
Brief Legal Description: <u>70</u> act of LL 326-327						

Candice corrected 11-2-84



Name On Return:	MAP BLOCK	PAR	SUB	4-6		11B
	OLD: 0406	011	B			
Name On Deed:	NEW: 0408	Photo	Call No.	Map	Block	Parcel
		050				
Property Address:	Property Acquired From:					
Acquired By:	Deed <input type="checkbox"/> Will <input type="checkbox"/>	Approximate Date Acquired:	Recorded Yes <input type="checkbox"/> No <input type="checkbox"/>	D.B. <input type="checkbox"/> Pg. <input type="checkbox"/>	Size: (Dim. or Ac.)	
Bounded By:	N.	S.	E.	W.		

Date	Grantor (From)	Grantee (To)	D.B.	Pg.	Type	W.D. Cons.
6/82	DEASON, Mrs. JOHN	SWANCEY, J. B.	323	564	W	1 ²⁰
88	" " "	" "	698	592	W	FOR 1AC. 1.00
3/88	SWANCEY, J. B.	SWANCEY, J. B. LOUISE E	698	593	W	0
City		G.M.D.	L.D.	LL	Dimensions	4AC Acreage 3AC
			4	320	2AC	Return Deed Plat Comp Used
						2.00 1
Subdivision			Block	Lot	Plat Book	Page
					20	17
Brief Legal Description:						





Property Acquired From: 4-6-1	MAP BLOCK PAR SUB OLD: 0406 011 C
Acct. No.	NEW: 0408 Ph: 051 Call No


4-6		11C
Map	Block	Parcel

Date	Grantor (From)	Grantee (To)	D.B.	Pg.	Type	W.D.Cons
4/90	DORSON, JOHN MRS.	SWANNEY, LOUISE & J.B.	914	32	W	1.00

FOR 92 TAX
DELETE & COMBINE WITH
PER OWNER REQUEST
12-11-91

City	G.N.D.	L.D.	L.L.	Dimensions	Acreage				
					Return	Deed	Plat	Comp.	Used
		4	320			1			
Subdivision					Block	Lot	Plat Bk.	Page	

Brief Legal Description



Name On Dobson MAP BLOCK PAR SUB
 Return: BALL G OLD: 0406 011
 Name On Deed: NEW: 0408 052


<u>116</u>		<u>11</u>
Map	Block	Parcel

Property Address: _____ Property Acquired From: _____


Acquired By: Deed Will Approximate Date Acquired: _____ Recorded Yes No D.B. Pg. Size: (Dim. or Ac.) _____

Bounded By: N. _____ S. _____ E. _____ W. _____

Date	Grantor (From)	Grantee (To)	D.B.	Pg.	Type	W.D. Cons.	
1/4/39	Richards, Mrs R.M.	Dobson, Mrs John	12	105	WO	1 1/2 Acs	
		BACK Reference					
2/27/97	^{ESTATE} DOBSON, MRS. LULA B.	DOBSON, LARRY A. JR.	21287	124	EX'S DEED	-0-	
	City	G.M.D.	L.D.	L.L.	Dimensions	58.65 AC Acreage <u>22.65 ±</u>	
			4	320	123' x 19.65 ±	Return Deed Plat Comp. Used	
				327	181.65 ±	<u>28</u> 28 28	
	Subdivision	328 326			Block	Lot	Plat Book
		2.98 AC.				TRACT III	
Brief Legal Description: <u>2 AC of LL 320 LDU 8/3/92 1/2 unratified acreage</u>							
<u>See Map in Office</u>							
<u>11</u>							











Property	MAP	BLOCK
Acquired From: 4-10-OLD: 0406		
Acct. No.		
	NEW: 0408	

PAR	SUB
012	B
Photo	Call No
053	

4-6		12B
Map	Block	Parcel

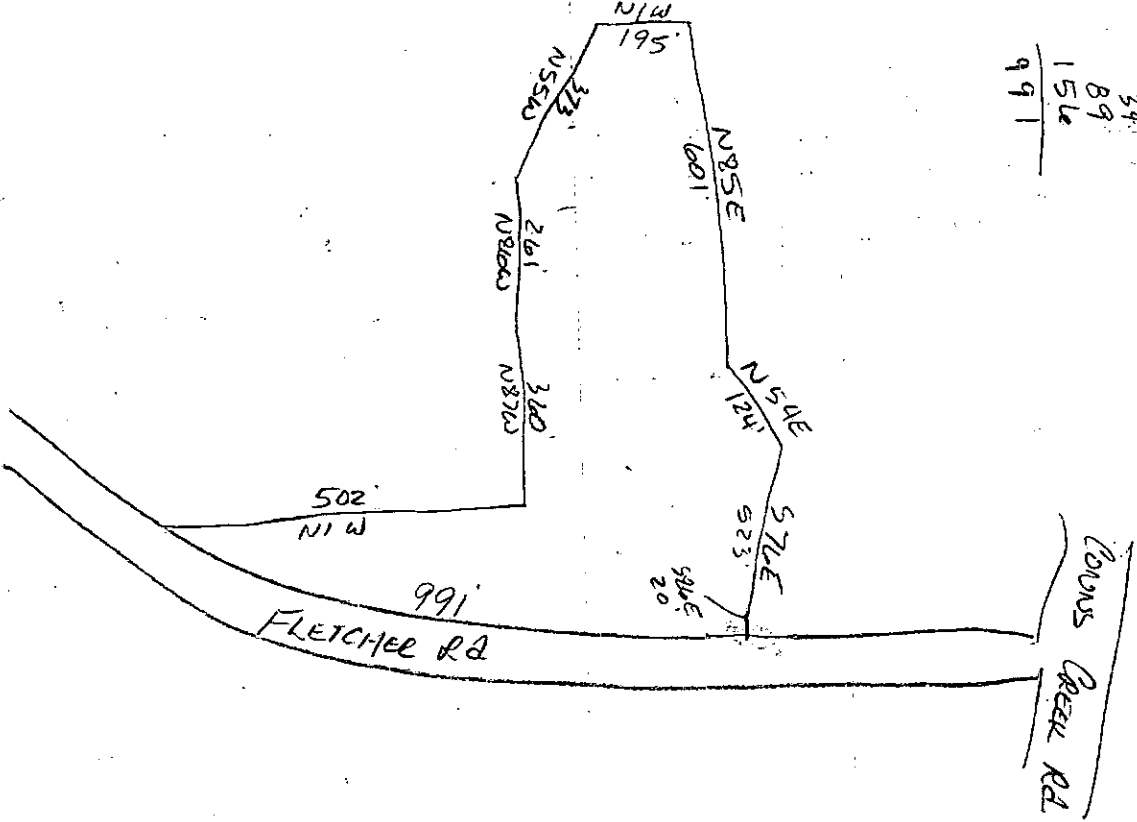
Date	Grantor (From)	Grantee (To)	D.B.	Pg.	Type	W.D.Cons
2/90	DOBSON, JAMES LAMAR	DOBSON, RICKY LAMAR	853	2166	W	-0-

City	G.M.D.	L.D.	L.L.	Dimensions	Acreage				
		4	320		Return	Deed	Plat	Comp.	Used
								1353 ¹	
Subdivision					Block	Lot	Plat Bk.	Page	

Brief Legal Description

30 MI


5	163
232	
81	
83	
180	
173	
34	
89	
156	
991	



Property Acquired From:	MAP BLOCK OLD: 0406	PAR SUB 013 C	4-6		13C
Acct. No.	NEW: 0408	Photo Call No 054	Map	Block	Parcel

Date	Grantor (From)	Grantee (To)	D.B.	Pg.	Type	W.D. Cons
8/85	SNELL, DONALD J.	CASH, GENE STANLEY	475	609	W	12 ⁰⁰
5/11/00	CASH, GENE STANLEY	THE GENE STANLEY CASH REVOLVABLE LIVING TRUST	454	40	Q/C	-0-


City	G.M.D.	L.D.	L.L.	Dimensions	Acreage				
		4	320		Return	Deed	Plat	Comp.	Used
						4			4
Subdivision					Block	Lot	Plat Bk.	Page	
						*	25	198	
Brief Legal Description									



Property Acquired From:	MAP BLOCK	PAR SUB	4-6	12A
Acct. No.	OLD: 0406	012 A	Map	Block
	NEW: 0408	Photo Call No		Parcel
		055		

Date	Grantor (From)	Grantee (To)	D.B.	Pg.	Type	W.D. Cons
4/84	DOBSON, JAMES LARRY	CLARK, JOHN R. & IVA D. JOHN L.	394	273	W	67 ⁵⁰
11/16/98	Clark, John L. Iva D. E.	Clark, John R.	3418	151	D/C	-0-
10/22/99	CLARK, JOHN RAY	CLARK, JACKIE ELAINE	3889	22	QC	-0-

City	G.M.D.	L.D.	L.L.	Dimensions	Acreage				
					Return	Deed	Plat	Comp.	Used
		74	320				11.88		11.88
Subdivision					Block	Lot	Plat Bk.	Page	
							24	57	
Brief Legal Description									



1635

Name On Return:	MAP BLOCK	PAR SUB	4-6	14
Name On Deed:	OLD: 4-6	14 etc	Map	Block Parcel
Property Address:	NEW: 0408	0516	Acquired From:	
Acquired By:	Deed Will	Approximate Date Acquired:	Recorded Yes No	D.B. Pg. Size (Dim. or Ac.)
Bounded By:	N.	S.	E.	W.

Date	Grantor (From)	Grantee (To)	D.B.	Pg.	Type	W.D.Cons.
	No Deed Found	Mica Church				
12/4/75	FLETCHER, MRS. G. M.	" / "	1857	326	W/P	-0-

City	G.M.D.	L.D.	L.L.	Dimensions	Acreage					
		4-	320		Return	Deed	Plat	Comp.	Used	
								2±	2±	
Subdivision				Block	Lot	Plat Book	Page			

Brief Legal Description: 2 AC ± LL 320 W/P

Rec'd
6-22-94

for
all
act.



Property Acquired From:
Acct. No.

Photo	Call No
-------	---------


04N08		57
Map	Block	Parcel

Date	Grantor (From)	Grantee (To)	D.B.	Pg.	Type	W.D. Cons
1/16/04	DOBSON, LARRY A.	DOBSON, LARRY A.	680	137	Coll DEED	0
10/3/06	DOBSON, LARRY A.	DOBSON, LARRY A. PEGGY A.	9147	362	W.D.	-0-
City	G.M.D.	L.D.	L.L.	Dimensions	Acreage 2.66ac	
		4	320 327		Return	Deed Plat Comp. Used
Subdivision				Block	Lot	Plat Bk. Page
Brief Legal Description						



Name On Return:	MAP BLOCK	PAR SUB	4-6		11A
Name On Deed:	OLD: 4-6	11-10-11	Map	Block	Parcel
Property Address:	NEW: 0408	057	Property Acquired From:		
Acquired By:	Deed Will	Approximate Date Acquired:	Recorded Yes No	D.B. Pg.	Size (Dim. or Ac.)
Bounded By:	N.	S.	E.	W.	

Date	Grantor (From)	Grantee (To)	D.B.	Pg.	Type	W.D. Cons.
7/79	DOBSON, Mrs. JOHN ESTATE OF KATE DOBSON	DOBSON, Mrs. KATE	270	93	W	1 ⁰⁰
5-19-94	DOBSON, LARRY A. JR.	DOBSON, LARRY A. JR.	1904	062	W	-0-
5/6/98	Dobson, Larry A. Jr.	Dobson, Larry A. Jr. P2994 J.	3180	150	Q/C	-0-
	City	G.M.D.	L.D.	L.L.	Dimensions	Acreage 2.66ac
			4	320 327		Return Deed Plat Comp Used
						5.35 5.35
	Subdivision	Block	Lot	Plat Book	Page	
				16	2	
Brief Legal Description:						



Property Acquired From: 57
Acct. No.

Photo	Call No
-------	---------

04N08		57A
Map	Block	Parcel

Date	Grantor (From)	Grantee (To)	D.B.	Pg.	Type	W.D. Cons
10/30/01	DOBSON, LARRY A.	HEKMAT, BRYANNA JANE	16686	483	Q/C	0
10/18/04	HEKMAT, BRYANNA J.	HEKMAT, BRYANNA S. ABDOLLAH DANIEZA	7439	421	Q/C	0
1/10/05	DOBSON, PEGGY J. & HEKMAT, BRYANNA JANE	BRYANNA J. & HEKMAT, DANIEL A.	7646	109	Q/C	-0-

City	G.M.D.	L.D.	L.L.	Dimensions	Acreage				
					Return	Deed	Plat	Comp.	Used
		3	320			2.691			2.69
			327						
Subdivision					Block	Lot	Plat Bk.	Page	
							56	162	
Brief Legal Description									



Name On Return: Dobson, Mrs	MAP BLOCK	PAR SUB	4-6	12
	OLD: 0406	012		
Name On Deed:	NEW: 0408	Photo	Call No.	Map Block Parcel
		058		

Property Address:	Property Acquired From:			
Acquired By: Deed <input type="checkbox"/> Will <input type="checkbox"/>	Approximate Date Acquired:	Recorded Yes <input type="checkbox"/> No <input type="checkbox"/>	D.B. <input type="checkbox"/> Pg. <input type="checkbox"/>	Size: (Dim. or Ac.)
Bounded By: N.	S.	E.	W.	

Date	Grantor (From)	Grantee (To)	D.B.	Pg.	Type	W.D.Cons.
4/3/67	Dobson, James L et al	Dobson, Flannice L	89	586	WM	—
3/8/83	Rolling Hills #11 511	" " " "	100	742	WD	—
3/26/83	DOBSON FLANNIE L.	DOBSON JAMES LARRY	854 350	539 394	QC WD	60.00 ^{2 blocks}

City	G.M.D.	L.D.	L.L.	Dimensions	Acreage 59.12 ±				
out		4	320		Return	Deed	Plat	Comp.	Used
					65			71 ±	71 ±

Subdivision	Block	Lot	Plat Book	Page

Brief Legal Description: Tract of LL 320 LD 4



Property Acquired From: <u>13A</u>	MAP OLD: 0406	BLOCK	PAR 013	SUB B
Acct. No.	NEW: 0408		059	


<u>4-6</u>		<u>13B</u>
Map	Block	Parcel

Date	Grantor (From)	Grantee (To)	D.B.	Pg.	Type	W.D.Cons
6/85	HOLDEN, SHIRLEY	CASEY, LORI	463	642	W	-0-
4/22/92	CASEY, LORI	HOLDEN, SHIRLEY	1183	119		-0-
12/14/93	HOLDEN, SHIRLEY	WORLEY, CLYDE E.	1755	209	W/D	1.60
5/11/95	WORLEY, CLYDE E.	HOLDEN, SHIRLEY	2082	243	W/D	-0-
8/18/95	HOLDEN, SHIRLEY	WORLEY, CLYDE E.	2158	292	W/D	3.00
4/31/97	WORLEY, CLYDE E.	HOLDEN, SHIRLEY	2694	23	W/D	-0-

REC.
3-94

City	G.M.D.	L.D.	L.L.	Dimensions	Acreage				
		4	320		Return	Deed	Plat	Comp.	Used
						2			2
Subdivision					Block	Lot	Plat Bk.	Page	
							27	201	

Brief Legal Description



Property Acquired From:	MAP	BLOCK	PAR	SUB	4-6		13A
Acct. No.	OLD: 0406		013	A	Map	Block	Parcel
	NEW: 0408		Photo	Call. No			
			060				

Date	Grantor (From)	Grantee (To)	D.B.	Pg.	Type	W.D. Cons
5/85	SNEEL, DONALD J.	HOLDEN, SHIRLEY	463	641	W	34"

City	G.M.D.	L.D.	L.L.	Dimensions	Acreage 15 ac.				
		4	320	6.88 AC	Return	Deed	Plat	Comp.	Used
						120			17
Subdivision					Block	Lot	Plat Bk.	Page	
							27	201	

Brief Legal Description



Property Acquired From: <i>100</i>
Acct. No.

Photo	Call No
-------	---------

<i>04N08</i>		<i>60A</i>
Map	Block	Parcel

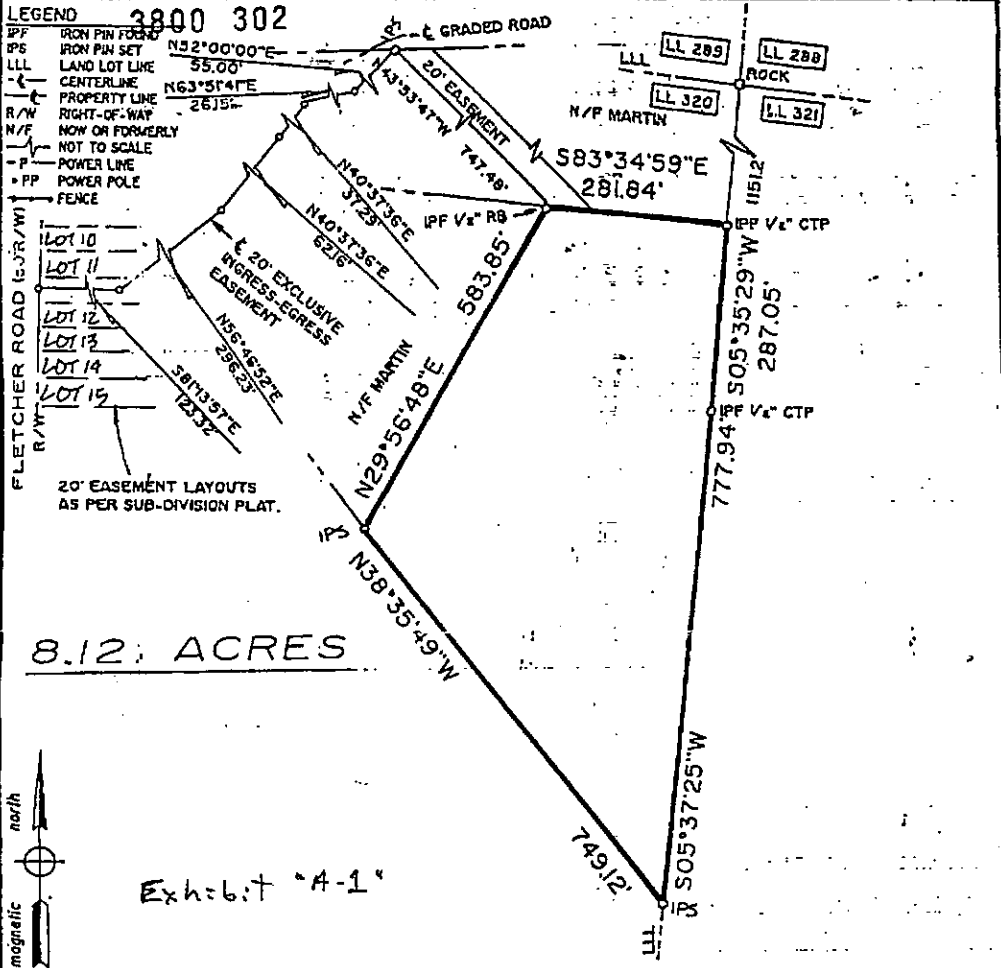
Date	Grantor (From)	Grantee (To)	D.B.	Pg.	Type	W.D. Cons
<i>7/30/99</i>	<i>HOLDEN, SHIRLEY TEMPLE</i>	<i>MONTINE A. & THOMAS R. JR.</i>	<i>3800</i>	<i>295</i>	<i>W/D</i>	<i>52.70</i>

City	G.M.D.	L.D.	L.L.	Dimensions	Acreage			
					Return	Deed	Plat	Comp.
		<i>4</i>	<i>320</i>		<i>8.12</i>	<i>8.12</i>		<i>8.12</i>

Subdivision	Block	Lot	Plat Bk.	Page
			<i>ATTACHED</i>	

Brief Legal Description





LEGEND 3800 302

- IPP IRON PIN FOUND
- IPS IRON PIN SET
- LLL LAND LOT LINE
- CL CENTERLINE
- PL PROPERTY LINE
- R/W RIGHT-OF-WAY
- N/F NOW OR FORMERLY
- N/P NOT TO SCALE
- P POWER LINE
- PP POWER POLE
- F FENCE

FLETCHER ROAD (S/R/W)
R/W

- LOT 10
- LOT 11
- LOT 12
- LOT 13
- LOT 14
- LOT 15

20' EASEMENT LAYOUTS AS PER SUB-DIVISION PLAT.

8.12 ACRES



Exhibit A-1

SURVEY BY
David Bealle Surveyors, Ltd.
 2755 Antloch Road
 Cumming, Georgia 30040
 (770) 889-1770




SURVEY FOR
Tommy Martin

"Thou shalt not remove thy neighbor's landmark, which they of old time have set. DEUTERONOMY 19:14 KJV
 IN MY OPINION THIS PLAT IS A CORRECT REPRESENTATION OF THE LAND PLATTED AND HAS BEEN PREPARED IN CONFORMITY WITH THE HIGHEST STANDARDS AND REQUIREMENTS OF LAW.
 THIS SITE IS NOT FLOOD PRONE PER CHEROKEE COUNTY FIRM MAP PANEL NUMBER L3057C0175 B

DATE: 6/16/99
 LAND LOT 310
 4TH DISTRICT, 2ND SECTION,
 CHEROKEE COUNTY, GEORGIA
 100 0 100
 SCALE: ONE INCH = 100'

FIELD CLOSURE: 1' / 18119 ANGULAR ERROR 0 "/ ANGLE POINT, BALANCED BY LEAST SQUARES ADJUSTMENT.
 EQUIP: TOPCON GTS 313 TOTAL STATION PLAT CLOSURE: 1/145,579 F:08 G:0.002 FB TOMAR201 JOB# 99198 8 1/2 X 11



Name On Return: R 1	MAP BLOCK PAR SUB OLD: 4-6 NEW: 0408	13	2
Name On Deed:	NEW: 0408	0610	Call No.
		4-6	13
		Map	Block Parcel

Property Address:	Property Acquired From: KL				
Acquired By:	Deed <input type="checkbox"/> Will <input type="checkbox"/>	Approximate Date Acquired:	Recorded Yes <input type="checkbox"/> No <input type="checkbox"/>	D.B. CPA	Size: (Dim. or Ac.)
Bounded By:	N.	S.	E.	W.	

Date	Grantor (From)	Grantee (To)	D.B.	Pg.	Type	W.D. Cons.
3-30-73	McMillen, MARTHA	Donald J. Suzzan	139	317	w	60 ⁰⁰

Deed 11/8/74
Use M

City	G.M.D.	L.D.	L.L.	Dimensions	41.5 ±	Acreage: 62.67 ± 62.5			
		4	320		Return	Deed	Plat	Comp.	Used
Subdivision					Block	Lot	Plat Book	Page	
							7	182	


Brief Legal Description: ~~Plat~~ ± of LL 320 LD4

* No. 8222
7-27-70 - establish
present owner's ship
Field ok.

Name On Return:	MAP OLD: 0406	BLOCK	PAR 031	SUB A	4-6	31A	
Name On Deed:	NEW: 0408		Photo 062	Call No.			Map

Property Address:	Property Acquired From:				
Acquired By:	Deed Will	Approximate Date Acquired:	Recorded Yes ___ No ___	D.B. ___ Pg. ___	Size: (Dim. or Ac.)
Bounded By:	N.	S.	E.	W.	


Date	Grantor (From)	Grantee (To)	D.B.	Pg.	Type	W.D.Cons.
11-20-71	FLETCHER, GUSTA MRS	REYNOLDS, DOYLE	118	262	w/D	1.00 <u>PLAT</u>
		REYNOLDS C.L.	PA	Map. Doyle	Reynolds	
6/6/06	DOYLE & REYNOLDS, MRS. DOYLE	SANDRA & REYNOLDS, C.L.	8835	1129	QC	-0-
	City	G.M.D.	L.D.	L.L.	Dimensions	Acreage 3.71 AC
			4	320	Dim	Return Deed Plat Comp Used
						15 15
	Subdivision	319	Block	Lot	Plat Book	Page
					80	179
Brief Legal Description: Lot N/S Conn's Creek Rd.						
LD 4 LL 320						



Property	MAP	BLOCK	PAR	SUB	4-6		31D
Acquired From:	OLD: 0406		031	D	Map	Block	Parcel
Acct. No.	NEW: 0408		Photo	Call No			
				063			

Date	Grantor (From)	Grantee (To)	D.B.	Pg.	Type	W.D. Cons
3/89	DEBORAH A. JACKO, JAMES M.	JOYEE C. E. WARD, GILBERT J	776	381	W	84.90

City	G.M.D.	L.D.	L.L.	Dimensions	Acreage				
		4	289		Return	Deed	Plat	Comp.	Used
			320			16.55			
Subdivision					Block	Lot	Plat Bk.	Page	
							16	162	
Brief Legal Description									



Name On Return:

Photo	Call No.

4-6		31D
Map	Block	Parcel

Name On Deed:

Property Address:

Property Acquired From:

Acquired By: Deed Will Approximate Date Acquired: Recorded Yes No D.B. Pg. Size: (Dim. or Ac.)


Bounded By: N. S. E. W.

Date	Grantor (From)	Grantee (To)	D.B.	Pg.	Type	W.D. Cons.
5/79	FLETCHER, MRS. GUSTIE	MAULDIN, PETER RAY	263	307	W	9 ¹⁰
14/186 3/82	MAULDIN, PETER RAY	CUTTER, FRANK	523 318	336 928	RL W	00-00 18-00
4-18-86	CUTTER, FRANK	DEBORAH A. JACKO, JAMES M. &	525	337	WD	48 ⁰⁰

City	G.M.D.	L.D.	L.L.	Dimensions	Acreage				
		4	289 320		Return	Deed	Plat	Comp.	Used
						16.55	16.55		16.55

Subdivision	Block	Lot	Plat Book	Page
			in office 16	162

Brief Legal Description:



Name On Return: <i>Rt 1</i>	MAP BLOCK PAR SUB OLD: 0406 <i>64</i> NEW: 0408	031	
Name On Deed:	NEW: 0408	Photo 064	Call No

4-6		31
Map	Block	Parcel

Property Address:		Property Acquired From:			
Acquired By:	Deed <input type="checkbox"/> Will <input type="checkbox"/>	Approximate Date Acquired:	Recorded Yes <input type="checkbox"/> No <input type="checkbox"/>	D.B. <input type="checkbox"/> Pg. <input type="checkbox"/>	Size: (Dim. or Ac.)
Bounded By:	N.	S.	E.	W.	

Date	Grantor (From)	Grantee (To)	D.B.	Pg.	Type	W.D. Cons.
<i>3/21/38</i>	<i>Sexton, J. J.</i>	<i>Fletcher - Mrs. Gustie</i>	<i>3</i>	<i>282</i>	<i>W.D.</i>	<i>100⁵⁰ 50</i>
<i>4-6-37</i>	<i>Fletcher, Gosta Mae</i>	<i>Plemmons, Gregory A.</i>	<i>614</i>	<i>651</i>	<i>W</i>	<i>202.00</i>

City	G.M.D.	L.D.	L.L.	Dimensions	1.55 AC. ± Acreage <i>125.5</i>				
		<i>4</i>	<i>320</i>		Return	Deed	Plat	Comp.	Used
							<i>1.14 AC 320</i>	<i>320</i>	<i>320</i>
Subdivision					Block	Lot	Plat Book	Page	

Brief Legal Description: *320 ± PL 320 L 04*

* B Field call

9/27

25.55
350
12750
765
89250

31C


Name On Return:	MAP BLOCK	PAR SUB	4-6		31C
	OLD: 0406	031 C			
Name On Deed:	NEW: 0408	Photo Coll No.	Map	Block	Parcel
		065			

Property Address:	Property Acquired From:				
Acquired By:	Deed Will	Approximate Date Acquired:	Recorded Yes No	D.B. Pg.	Size: (Dim. or Ac.)
Bounded By:	N.	S.	E.	W.	

Date	Grantor (From)	Grantee (To)	D.B.	Pg.	Type	W.D.Cons.
3-28-77	Fletcher, Gustie Mrs	Wood, Albert P. + Brenda S.	224	191	W	1 ⁰⁰
2/3/03	WOOD, ALBERT P. & BRENDA S.	WOOD, ALBERT PAUL & BRENDA SUE	5881	345	WD	0

City	G.M.D.	L.D.	L.L.	Dimensions	Acreage				
		4	289		Return	Deed	Plat	Comp	Used
							1Ac.		
Subdivision					Block	Lot	Plat Book	Page	
							13	126	

Brief Legal Description:




Property Acquired From:	MAP or BLOCK	PAR SUB	4-6		3LB
Acct. No.	OLD: 0406	1031 or Ball No	Map	Block	Parcel

NEW: 0408 066

Date	Grantor (From)	Grantee (To)	D.B.	Pg.	Type	W.D. Cons
		Chadwick, Sally Kathleen				
		(Dep 1993 Tex Return)				

City	G.M.D.	L.D.	L.L.	Dimensions	Acreage	2.09 AC			
		4	289		Return	Deed	Plat	Comp.	Used
Subdivision					Block	Lot	Plat Bk.	Page	
							54	148	

Brief Legal Description



Name On Return:

Photo	Call No.

4-6		31B
Map	Block	Parcel

Name On Deed:

Property Address:

Property Acquired From:

Acquired By:	Deed Will	Approximate Date Acquired:	Recorded Yes No	D.B. Pg.	Size: (Dim. or Ac.)
--------------	-----------	----------------------------	-----------------	----------	---------------------


Bounded By:	N.	S.	E.	W.
-------------	----	----	----	----


Date	Grantor (From)	Grantee (To)	D.B.	Pg.	Type	W.D.Cons.
12-27-71	FLETCHER, GUSTA	Hood, Allie	119	356	w/d	3. ⁰⁰ 200
11-5-74	Hood, ALLIE	Hood, Ricky	171	576	W	—
76	Hood, Ricky	Chadwick, Jack E.	196	245	w	—


City	G.M.D.	L.D.	L.L.	Dimensions	Acreage				
		4	30		Return	Deed	Plat	Comp.	Used
						6			6

Subdivision	289	Block	Lot	Plat Book	Page

Brief Legal Description: TRACT E/S Conns Creek Rd.
LD 4 LL 289







Name On Return:	MAP OLD: 0406	BLOCK	PAR 032	SUB A	4-6		32A
Name On Deed:	NEW: 0408		Photo 067	Call No	Map	Block	Parcel


Property Address:				Property Acquired From:			
Acquired By:	Deed Will	Approximate Date Acquired:	Recorded Yes No	D.B.	Pg.	Size: (Dim. or Ac.)	
Bounded By:	N.	S.	E.	W.			

Date	Grantor (From)	Grantee (To)	D.B.	Pg.	Type	W.D.Cons.
11-30-71	KOTHER, Cecil C.	TURNER, WANDA	118	563	W/D	-
2-12-77	TURNER, WANDA	Bailey, Randall P.	211	555	W	7 ⁰⁰
2/80	^{all his 1/2 int.} BAILEY, RANDALL P.	BAILEY, FLORA LEE PAR. 283	*283	682	W	-0-

City	G.M.D.	L.D.	L.L.	Dimensions	Acreage				
		4	289		Return	Deed	Plat	Comp.	Used
								1	1
Subdivision				Block	Lot	Plat Book	Page		

Brief Legal Description: LOT E/3 CONN'S CREEK RD.
LD4 LL 289

* See O/C 4927-221



Name On Return:	MAP BLOCK	PAR SUB	4-6		32B
Name On Deed:	OLD: 0406	032 Photo	8	Call No	Map Block Parcel
Property Address:	NEW: 0408	068	Acquired From:		
Acquired By:	Deed Will: ___	Approximate Date Acquired:	Recorded Yes ___ No ___	D.B. ___ Pg. ___	Size: (Dim. or Ac.)
Bounded By:	N.	S.	E.	W.	

Date	Grantor (From)	Grantee (To)	D.B.	Pg.	Type	W.D. Cons.
11/71	FATHER, CECIL C.	HOOD, Mrs. OPAL	119	465	W	1 ⁰⁰
1/29/09	HOOD, OPAL JEAN	THE OPAL JEAN HOOD REVOCABLE LIVING TRUST	9410	166	DC	-0-

City	G.M.D.	L.D.	L.L.	Dimensions	Acreage				
					Return	Deed	Plat	Comp.	Used
		4	289						3 1/2
Subdivision					Block	Lot	Plat Book	Page	

Brief Legal Description:

all

J.F.

1000 1000 1000 1000


10

1000 1000 1000 1000

Property Acquired From:	MAP BLOCK PAR SUB	4-6		32
Acct. No.	OLD: 0406	1032		
	NEW: 0408	Photo	Call No	Map Block Parcel
		069		

Date	Grantor (From)	Grantee (To)	D.B.	Pg.	Type	W.D. Cons
4/85	JOTHER, CECIL C.	BUCHANAN, HARVEY L. WANDA L.	453	259	W	4 ²⁰

City	G.M.D.	L.D.	L.L.	Dimensions	Acreage				
		4	289		Return	Deed	Plat	Comp.	Used
Subdivision					Block	Lot	Plat Bk.	Page	
Brief Legal Description									



Name On Yother, Cecil
 Return: Ball Ground, Ga. R-1

2-246 4
 Photo Call No.

H-6 32
 Map Block Parcel

Name On Deed:

Property Address:

Property Acquired From:

Acquired By: Deed Will Approximate Date Acquired: Recorded Yes No D.B. Pg. Size: (Dim. or Ac.)

Bounded By: N. S. E. W.

Date	Grantor (From)	Grantee (To)	D.B.	Pg.	Type	W.D. Cons.
2/14/59	Hood Arnold	Yother Cecil (GYZAC)	49	298	WD	1/65 FCS
4/2/55	Dobson, Darwin	" " (GYZAC)	33	248	WD	\$1100 SP
		↑ Reference				

City	G.M.D.	L.D.	L.L.	Dimensions	Acreage				
					Return	Deed	Plat	Comp.	Used
out		47	289		2	6			

Subdivision	Block	Lot	Plat Book	Page

Brief Legal Description: 6 out of LL 289 L04

* Dilled & Field

T. E. T. Field ch. con. Firm's
ownership of Coast by
Mr. Yotner

Name On Hood, Arnold
 Return: Ball Ground, Ga. R-1

2246	5
Photo	Call No.

Map	Block	Parcel

Name On
 Deed:

Property Address:

Property Acquired From:


Acquired By:	Deed Will	Approximate Date Acquired:	Recorded Yes No	D.B. Pg.	Size: (Dim. or Ac.)
--------------	-----------	----------------------------	-----------------	----------	---------------------

Bounded By:	N.	S.	E.	W.
-------------	----	----	----	----

Date	Grantor (From)	Grantee (To)	D.B.	Pg.	Type	W.D. Cons.
8/26/58	Yother Cecil C	Hood Arnold	46	251	WD	1.65 ERS
	BACK Reference					

City	G.M.D.	L.D.	L.L.	Dimensions	Acreage				
					Return	Deed	Plat	Comp.	Used
out		4	289		1	6 1/2		±	±
Subdivision					Block	Lot	Plat Book	Page	

Brief Legal Description: 1 ac ± ~~LL 289~~ L 289



Name On **Byers, Brown** MAP BLOCK PAR SUB
 Return: **Ball Ground** OLD: 0406 034
 Name On Deed: NEW: 0408 070

46		34
Map	Block	Parcel

Property Address: _____ Property Acquired From: _____

Acquired By: Deed Will _____ Approximate Date Acquired: _____ Recorded Yes No _____ D.B. Pg. _____ Size: (Dim. or Ac.) _____

Bounded By: N. _____ S. _____ E. _____ W. _____

211 413

Date	Grantor (From)	Grantee (To)	D.B.	Pg.	Type	W.D. Cons.
1/2/50	Satterfield, Wm P. ^{HEIRS OF}	Byers, Brown & Inez ^(27 AC)	21	90	WD	1 1/2 ACS

2/1/43	Turner B. FRANK	" " ^{110 (51 AC)}	18	367	WD	—
--------	-----------------	----------------------------	----	-----	----	---

7/29/02	^{ESTATE} BYERS, BROWN	BYERS, INEZ SPERIN ⁵⁴²⁹	180	DEED	EXIS 2 PARCELS	-0-
---------	--------------------------------	------------------------------------	-----	------	----------------	-----

City	G.M.D.	L.D.	L.L.	Dimensions	Acreage 4.3 AC ± ^{46 AC ± 80 ±}				
out		4	289	*100 AC ±	Return	Deed	Plat	Comp.	Used
					207			478 ±	931

Subdivision	Block	Lot	Plat Book	Page
8/14/79 Parcel 35 combined with this parcel per request.				

Brief Legal Description: ~~93 AC ±~~ OFF LL 289 LD 4 * PARCEL 70A (10 AC) SPLIT OUT PER OWNER & TAX ASSESSORS REQUEST, ALSO ADJUSTED ACREAGE PER TAX PAYER'S RETURN STATING SHE OWNED 110 AC BEFORE 10 AC (70A) SPLIT OFF 4/2/03

*D. the O by Field Ball

Property Acquired From: 70
Acct. No.

Photo	Call No
-------	---------

04N08		70A
Map	Block	Parcel

Date	Grantor (From)	Grantee (To)	D.B.	Pg.	Type	W.D. Cons
		BYERS, INEZ SPERIN				
3/7/03	BYERS, INEZ SPERIN	ESTES, JOYCE A. & TED N.	5996	328	WD	120⁰⁰

City	G.M.D.	L.D.	L.L.	Dimensions	Acreage				
					Return	Deed	Plat	Comp.	Used
		4	289			10.00			10
Subdivision					Block	Lot	Plat Bk.	Page	

Brief Legal Description *** THIS PARCEL SPLIT OUT PER OWNER & TAX ASSESSORS REQUEST. 4/2/03**



Name On Return:	MAP	BLOCK	PAR	SUB	4-6		33C
Name On Deed:	OLD: 0406		033	C	Map	Block	Parcel
Property Address:	NEW: 0408		071		Acquired From:		
Acquired By:	Deed Will	Approximate Date Acquired:	Recorded Yes No	D.B. Pg.	Size: (Dim. or Ac.)		
Bounded By:	N.	S.	E.	W.			

Date	Grantor (From)	Grantee (To)	D.B.	Pg.	Type	W.D.Cons.
12/80	RANNISTER, Rex J.	G. ALAN BLACKBURN, LINDA	297	128	W	6 ⁸⁰
11/3/94	BLACKBURN, G. ALAN & LINDA	LEWIS, BARBARA	1962	280	W	36 ⁶⁰

City	G.M.D.	L.D.	L.L.	Dimensions	Acreage				
		4	289		Return	Deed	Plat	Comp.	Used
							6.76		6.76
Subdivision					Block	Lot	Plat Book	Page	
							18	39	

Brief Legal Description:

37
A
L
A

Property Acquired From:
Acct. No.

Photo	Call No
-------	---------


04N08		72
Map	Block	Parcel

Date	Grantor (From)	Grantee (To)	D.B.	Pg.	Type	W.D. Cons
3/19/99	HICKS, LARRY L. ^{SANDRA} &	HICKS, LARRY L. ^{SANDRA} &	3580	342	OC	-0-

City	G.M.D.	L.D.	L.L.	Dimensions	Acreage $\times 3.78$ AC. \pm				
		4	288?		Return	Deed	Plat	Comp.	Used
			289?						

Subdivision	Block	Lot	Plat Bk.	Page

Brief Legal Description \times ADJUSTED ACREAGE PER 1999 DEED 3580-342. 7/28/99



38A

Name On Return:	MAP BLOCK	PAR SUB	4-6		28A
Name On Deed:	OLD: 0406	038 A	Map	Block	Parcel
Property Address:	NEW: 0408	072	Property Acquired From:		
Acquired By:	Deed Will	Approximate Date Acquired:	Recorded Yes No	D.B. Pg.	Size (Dim. or Ac.)
Bounded By:	N.	S.	E.	W.	

Date	Grantor (From)	Grantee (To)	D.B.	Pg.	Type	W.D. Cons.
6-23-77	Bannister, Rev J.	Roper, Jerry	219	703	W	—
11/81	ROPER, JERRY	G. ALAN & LINDA G. BLACKBURN	?	862	W	78 ¹⁰
12/20/91	LINDA G. BLACKBURN, G. ALAN &	SANDRA & LARRY L. HICKS	1186	1	W	75 ⁰⁰

City	G.M.D.	L.D.	L.L.	Dimensions	Acreage				
		4	288		Return	Deed	Plat	Comp.	Used
Subdivision					Block	Lot	Plat Book	Page	

Brief Legal Description:

1914
1915
1916
1917
1918
1919
1920
1921
1922
1923
1924
1925
1926
1927
1928
1929
1930
1931
1932
1933
1934
1935
1936
1937
1938
1939
1940
1941
1942
1943
1944
1945
1946
1947
1948
1949
1950
1951
1952
1953
1954
1955
1956
1957
1958
1959
1960
1961
1962
1963
1964
1965
1966
1967
1968
1969
1970
1971
1972
1973
1974
1975
1976
1977
1978
1979
1980
1981
1982
1983
1984
1985
1986
1987
1988
1989
1990
1991
1992
1993
1994
1995
1996
1997
1998
1999
2000
2001
2002
2003
2004
2005
2006
2007
2008
2009
2010
2011
2012
2013
2014
2015
2016
2017
2018
2019
2020
2021
2022
2023
2024
2025

Name On Andrew's, J. L. MAP BLOCK PAR SUB	4-6	38
Return: Ball Ground OLD: 0406		
Name On Deed: NEW: 0408	Map	Block
	Photo 073	Call No.

Property Address:	Property Acquired From:				
Acquired By:	Deed Will	Approximate Date Acquired:	Recorded Yes No	D.B. Pg.	Size: (Dim. or Ac.)
Bounded By:	N.	S.	E.	W.	

Date	Grantor (From)	Grantee (To)	D.B.	Pg.	Type	W.D. Cons.
1/25/66	Bannister, Rex J.	Andrews, Jerry L. & Peggy	83	40	W.D.	—
6/15/05	ANDREWS, PEGGY B. & JERRY L.	BREWER, CARL J. JR. (TERESA A.)	7992	70	WD	55.50

City	G.M.D.	L.D.	L.L.	Dimensions	Acreage				
					Return	Deed	Plat	Comp.	Used
		4	289	*1.87 AC	2	2		2	2
Subdivision					Block	Lot	Plat Book	Page	
							85	112	

Brief Legal Description: 2005 DEED 7992-70 7/18/05
 *ADJUSTED ACREAGE PER 2005 DEED 7992-70 7/18/05



Name On Thompson, E	MAP	BLOCK	PAR	SUB	4-6	1	37
Return: Ball Ground	OLD: 0406		037		Map	Block	Parcel
Name On Deed:	NEW: 0408		074				

Property Address:	Property Acquired From:
-------------------	-------------------------

Acquired By:	Deed Will	Approximate Date Acquired:	Recorded Yes No	D.B. Pg.	Size: (Dim. or Ac.)
--------------	-----------	----------------------------	-----------------	----------	---------------------


Bounded By:	N.	S.	E.	W.
-------------	----	----	----	----

Date	Grantor (From)	Grantee (To)	D.B.	Pg.	Type	W.D. Cons.
3/31/60	King, E. A. Mc Reynolds, Mattie	Thompson, Howard Edith	55	46	WD	—

City	G.M.D.	L.D.	L.L.	Dimensions	Acreage				
					Return	Deed	Plat	Comp.	Used
out		4	289		1			15	1


Subdivision	Block	Lot	Plat Book	Page

Brief Legal Description: 1 ac. ~~S~~ LL 289 204



Name On Return:	MAP OLD: 0406	BLOCK	PAR 036 Photo	SUB A Call No.	4-6		36A
Name On Deed:	NEW: 0408			075	Map	Block	Parcel
Property Address:	Property Acquired From:						
Acquired By:	Deed _____ Will _____	Approximate Date Acquired:	Recorded Yes _____ No _____	D.B. _____ Pg. _____	Size: (Dim. or Ac.)		
Bounded By:	N.	S.	E.	W.			

Date	Grantor (From)	Grantee (To)			D.B.	Pg.	Type	W.D. Cons.	
3-8-74	TOM PEARSON ESTATE	HEPBURN, FRANK & GRACE			139	338	W	1.00	
76	Hepburn, Frank & Grace	King, Eula Mae Pearson			196	509	W	1.00	
76	King, Eula Mae P.	Reynolds, James K. & Eaye			196	541	W	1.00	
City		G.M.D.	L.D.	L.L.	Dimensions			Acreage	
		1031	4	289					
		Subdivision			Return	Deed	Plat	Comp.	Used
						2.01	2.01		2.01
				Block	Lot	Plat Book	Page		
Brief Legal Description: <u>SUBVEPED BY RADFORD GRANT 3/4/74</u>									




Property Acquired From: 4-6-313	MAP BLOCK	PAR SUB
Acct. No.	OLD: 0406	036 B
	NEW: 0408	Photo Call No
		076

4-6		36B
Map	Block	Parcel

Date	Grantor (From)	Grantee (To)	D.B.	Pg.	Type	W.D.Cons
1/89	KING, BETTY JO GENTRY, MARY LYNN	L. MARLON GENTRY, MARY LYNN &	767	243		-0-

City	G.M.D.	L.D.	L.L.	Dimensions	Acreage 22.39 AC			
		4	282		Return	Deed	Plat Comp.	Used
			289	22.39 AC.			42.55	
Subdivision					Block	Lot	Plat Bk.	Page
							36	164

Brief Legal Description



Property Acquired From: 76
Acct. No.


Photo	Call No
-------	---------

04ND8		76A
Map	Block	Parcel

Date	Grantor (From)	Grantee (To)	D.B.	Pg.	Type	W.D. Cons
10/31/01	L. MARLON & MARY LYNN GENTRY	SEACUK & ADAMS	4877	387	WD	-0-
	COMBINE PER DWI					
	DELETOR REQUEST					
	3/6/03					

City	G.M.D. L.L.P.	L.L.	Dimensions	Acreage				
				Return	Deed	Plat	Comp.	Used
	4	282 289			10.11			10.16
Subdivision				Block	Lot	Plat Bk.	Page	

Brief Legal Description



Property Acquired From: 76
Acct. No.


Photo	Call No
-------	---------

04N08		76B
Map	Block	Parcel

Date	Grantor (From)	Grantee (To)	D.B.	Pg.	Type	W.D. Cons
6/28/04	MARY LYNN GENTRY, LLOYD MARLEN &	GENTRY, JASON	7186	403	Q/C	⊖
10/22/04	GENTRY, JASON	JASON & GENTRY, ARLENE DENISE	7463	261	WD	⊖

City	G.M.D.	L.D.	L.L.	Dimensions	Acreage				
					Return	Deed	Plat	Comp.	Used
		4	289				10		10
Subdivision					Block	Lot	Plat Bk.	Page	
						TRACTS A&B	79	178	


Brief Legal Description



Property Acquired From:	MAP BLOCK	PAR SUB	4-6		36
Acct. No.	OLD: 0406	036	Map	Block	Parcel
	NEW: 0408	077			

Date	Grantor (From)	Grantee (To)	D.B.	Pg.	Type	W.D. Cons
1/89	KING, BETTY JO & GENTRY, MARY LYNN KING	COOK, BETTY JO KING	767	241	W	-0-
6/25/93	COOK, BETTY JO KING	KING, BETTY JO	1539	52	QC	-0-
5/24/96	COOK-BETTY JO KING	KEITH COOK, BETTY JO KING &	2421	154	W/D	-0-
9/12/01	COOK, KEITH KING-COOK, BETTY JO &	STACY L. & GENTRY, ADAM L. &	4833	48	WD	165 ⁰⁰

City	G.M.D.	L.D.	L.L.	Dimensions	Acreage				
		4	282	X 216.43 AC	Return	Deed	Plat	Comp.	Used
			289					1629	
Subdivision					Block	Lot	Plat Bk.	Page	
							36	165	
Brief Legal Description X PARCEL 76A COMBINED PER OWNER & TAX ASSESSORS									
REQUEST 3/10/03									



Name On Pearson, Tom Est.
 Return: Ball Ground, Ga. R-1
 Name On Deed:

2-246 7
 Photo Call No.

4-6 36
 Map Block Parcel

Property Address:

Property Acquired From:

Acquired By: Deed Will Approximate Date Acquired: Recorded Yes No D.B. Pg. Size (Dim. or Ac.)

Bounded By: N. S. E. W.

Date	Grantor (From)	Grantee (To)	D.B.	Pg.	Type	W.D.Cons.
3/20/54	Reynolds, H. L et al	PEARSON, THOMAS	30	159	WD	55 JCS

10/88	REYNOLDS, MARTHA A.	COOK, BETTY JO KING GENTRY, MARY LYNN R	749	365		-
-------	---------------------	--	-----	-----	--	---

City	G.M.D.	L.D.	L.L.	Dimensions	Acreage 55				
out			282 288		Return	Deed	Plat	Comp.	Used
					75	75		574	574

Subdivision	Block	Lot	Plat Book	Page
289				

Brief Legal Description: 574 ct of LL 282-289 L 04

* Pl. H²O by ~~F~~ield call
and occupation

Property Acquired From:
Acct. No.

Photo	Call No


4-8		28
Map	Block	Parcel

Date	Grantor (From)	Grantee (To)	D.B.	Pg.	Type	W.D.Cons
	SNELL, DON					

City	G.M.D.	L.D.	L.L.	Dimensions	Acreage				
		4	320		Return	Deed	Plat	Comp.	Used
							2		

Subdivision	Block	Lot	Plat Bk.	Page
MICA RIDGE		1	46	176

Brief Legal Description
 4876 CONNS CREEK RD




Property Acquired From:
Acct. No.

Photo	Call No

4-8		79
Map	Block	Parcel

Date	Grantor (From)	Grantee (To)	D.B.	Pg.	Type	W.D. Cons
	SWELL, DON					

City	G.M.D.	L.D.	L.L.	Dimensions	Acreage				
		4	320		Return	Deed	Plat	Comp.	Used
							2		
Subdivision					Block	Lot	Plat Bk.	Page	
MICA RIDGE						2			
Brief Legal Description									
3125 FLETCHER RD									



Property Acquired From:
Acct. No.

Photo	Call No


4-8		80
Map	Block	Parcel

Date	Grantor (From)	Grantee (To)	D.B.	Pg.	Type	W.D.Cons
	SNELL, DON					

City	G.M.D.	L.D.	L.L.	Dimensions	Acreage				
		4	320		Return	Deed	Plat	Comp.	Used
							2		

Subdivision	Block	Lot	Plat Bk.	Page
MICA RIDGE		3		

Brief Legal Description
2075 FLETCHER RD




Property Acquired From:
Acct. No.

Photo	Call No

48		81
Map	Block	Parcel

Date	Grantor (From)	Grantee (To)	D.B.	Pg.	Type	W.D.Cons
	SNELL, DON					

City	G.M.D.	L.D.	L.L.	Dimensions	Acreage				
		4	320		Return	Deed	Plat	Comp.	Used
							2		
Subdivision					Block	Lot	Plat Bk.	Page	
MICA RIDGE						4			
Brief Legal Description									
2029 FLETCHER RD.									




Property Acquired From:
Acct. No.


Photo	Call No
-------	---------

4-8		82
Map	Block	Parcel

Date	Grantor (From)	Grantee (To)	D.B.	Pg.	Type	W.D. Cons
	SNELL, DON					

City	G.M.D.	L.D.	L.L.	Dimensions	Acreage				
		4	320		Return	Deed	Plat	Comp.	Used
						3	3.05		
Subdivision					Block	Lot	Plat Bk.	Page	
MICA RIDGE						5			
Brief Legal Description									
2038 FLETCHER RD.									





Property Acquired From:
Acct. No.

Photo	Call No


48		84
Map	Block	Parcel


Date	Grantor (From)	Grantee (To)	D.B.	Pg.	Type	W.D. Cons
	SNELL, DON					


City	G.M.D.	L.D.	L.L.	Dimensions	Acreage				
		4	320		Return	Deed	Plat	Comp.	Used
							2.15		

Subdivision	Block	Lot	Plat Bk.	Page
MICA RIDGE		7		

Brief Legal Description
2128 FLETCHER RD







Property Acquired From:
Acct. No.

Photo	Call No
-------	---------


4-8		87
Map	Block	Parcel


Date	Grantor (From)	Grantee (To)	D.B.	Pg.	Type	W.D.Cons
	SNELL, DON					

City	G.M.D.	L.D.	L.L.	Dimensions	Acreage				
		4	320	2.74 AC 16.92 AC	Return	Deed	Plat	Comp.	Used
							2.74		

Subdivision	Block	Lot	Plat Bk.	Page
MICA RIDGE		1044		

Brief Legal Description * PARCEL 88 COMBINED BY TAX ASSESSORS OFFICE SOMETIME IN 1999, FOUND & DONE IN MAPPING 10/8/01






Property Acquired From:
Acct. No.

Photo	Call No
-------	---------

4-8		88
Map	Block	Parcel

Date	Grantor (From)	Grantee (To)	D.B.	Pg.	Type	W.D. Cons
	<p style="text-align: center;">DELETED & COMBINED WITH 87 BY TAX ASSESSOR'S OFFICE SOMETIME IN 1999 FOUND! DONE IN MAPPING 10/8/01</p>					

City	G.M.D.	L.D.	L.L.	Dimensions	Acreage				
		4	320		Return	Deed	Plat	Comp.	Used
							4.18		
Subdivision					Block	Lot	Plat Bk.	Page	
MICA RIDGE						11			
Brief Legal Description									



Property Acquired From:
Acct. No.


Photo	Call No
-------	---------

4-8
4-9

Map	Block	Parcel
		89

Date	Grantor (From)	Grantee (To)	D.B.	Pg.	Type	W.D. Cons
	SWELL, DON					
1/22/04	KELLY P. & INGRAM, ROBERT	KELLY P. & INGRAM, DENNIS R. JR.	1899	275	Q/C	0

City	G.M.D.	L.D.	L.L.	Dimensions	Acreage				
		4	320		Return	Deed	Plat	Comp.	Used
							3.80		
Subdivision					Block	Lot	Plat Bk.	Page	
MICA RIDGE						12			
Brief Legal Description									



Property Acquired From:
Acct. No.

Photo	Call No


4-8		90
Map	Block	Parcel

Date	Grantor (From)	Grantee (To)	D.B.	Pg.	Type	W.D. Cons
	SNELL, DON					

City	G.M.D.	L.D.	L.L.	Dimensions	Acreage				
		4	320		Return	Deed	Plat	Comp.	Used
							3.37		

Subdivision	Block	Lot	Plat Bk.	Page
MICA RIDGE		13		

Brief Legal Description



Property Acquired From:
Acct. No.

Photo	Call No


4-8		91
Map	Block	Parcel

Date	Grantor (From)	Grantee (To)	D.B.	Pg.	Type	W.D. Cons
	SNELL, DON					

City	G.M.D.	L.D.	L.L.	Dimensions	Acreage				
		4	320		Return	Deed	Plat	Comp.	Used
							3.91		

Subdivision	Block	Lot	Plat Bk.	Page
MICA RIDGE		14		

Brief Legal Description



Property Acquired From:
Acct. No.

Photo	Call No

4-8		92
Map	Block	Parcel

Date	Grantor (From)	Grantee (To)	D.B.	Pg.	Type	W.D.Cons
	SNELL, DON					

City	G.M.D.	L.D.	L.L.	Dimensions	Acreage				
		4	320		Return	Deed	Plat	Comp.	Used
							3.08		

Subdivision	Block	Lot	Plat Bk.	Page
MICA RIDGE		15	46	176

Brief Legal Description

