

Dd

Name On Return:	HARRIS BALL	MAP BLOCK	PAR SUB
	OLD: 0404		006
Name On Deed:		NEW: 0406	Photo Call No.
			001

4-4		6
Map	Block	Parcel

Property Address:	Property Acquired From:				
Acquired By:	Deed <input type="checkbox"/> Will <input type="checkbox"/>	Approximate Date Acquired:	Recorded Yes <input type="checkbox"/> No <input type="checkbox"/>	D.B. <input type="checkbox"/> Pg. <input type="checkbox"/>	Size: (Dim. or Ac.)
Bounded By:	N. Cochran, J.F.	S. A.G. Co. Kram	E.	W.	

Date	Grantor (From)	Grantee (To)	D.B.	Pg.	Type	W.D. Cons.
7/56	W. H. Cochran	Harris, Lamar	37	398	WD	2.20
8/29/97	HARRIS, LAMAR 1/2 INT.	HARRIS, BETTY JO 1/2 INT.	2807	194	W/D	-0-

City	G.M.D.	L.D.	L.L.	Dimensions	Acreage				
					Return	Deed	Plat	Comp.	Used
		4	296		80	80		84	80
Subdivision					Block	Lot	Plat Book	Page	

Brief Legal Description: 80 ac of PL 296 WD 4

S. 1/2 LC 296, PH
DIST.

Property **PREVIOUSLY KNOWN AS**
 Acquired From: **04ND5-33**
 Acct. No.

Photo
 Call No

04ND06 **1A**
 Map Block Parcel

Date	Grantor (From)	Grantee (To)	D.B.	Pg.	Type	W.D. Cons
		HILLSASSEE LAND Co.				
6/30/06	BOWATER TASC	SPRINGBANK LLC	8962	246	COPL WD	
6/30/06	SPRINGBANK, LLC	CHERRY GROVE PROPERTIES, LLC	8962	248	LTD WD	

City	G.M.D.	L.D.	L.L.	Dimensions	Acreage	1160 ±			
		4	3/3		Return	Deed	Plat	Comp.	Used

Subdivision	Block	Lot	Plat Bk.	Page

Brief Legal Description *** THIS PARCEL CREATED AFTER WORKING 2ND 3 DEED 6222-1, THIS IS REMAINING PART OF 04ND5-33 NOT DEEDED**



Name On Return: CALHOUN MAP BLOCK PAR SUB
 OLD: 0403 006
 Name On Deed: NEW: 0405 033

4-3		6
Map	Block	Parcel

Property Address: _____ Property Acquired From: _____

Acquired By: Deed Will Approximate Date Acquired: _____ Recorded Yes No D.B. _____ Pg. _____ Size: (Dim. or Ac.) _____

Bounded By: N. _____ S. _____ E. _____ W. _____

Date	Grantor (From)	Grantee (To)	D.B.	Pg.	Type	W.D.Cons.
7/8/52	Kirby M. & Mrs G. M.	Bowater Southern Paper Co.	24	256	WD	—
8/19/52	Ingram, Charles T.	" " " "	24	297	WD	—
12/21/73	Bowater	Hiwassee Land Co.	157	614	W	109 ⁴²

City	G.M.D.	L.D.	L.L.	Dimensions	Acreage 517 505				
		4	238	X 1030 AC ±	Return	Deed	Plat	Comp.	Used
						645		707	707
Subdivision				Block	Lot	Plat Book	Page		
LL 313 314 315, 333									
275-277- ---									
595 AC 295 296									


Brief Legal Description: ~~...~~ of ~~...~~ LL's, LD 4
 * PARCEL 04N04-2 COMBINED PER OWNER & TAX ASSESSORS REQUEST. 6/7/02

Plotted by Field call (ex)

R.R.P

FEE Simple

24-256



Name On Return:	MAP BLOCK	PAR SUB
	OLD: 0404	005/14
Name On Deed:	NEW: 0406	Photo Coll No.
		002

4-4		5
Map	Block	Parcel

Property Address:	Property Acquired From:
-------------------	-------------------------

Acquired By:	Deed Will	Approximate Date Acquired:	Recorded Yes No	D.B. Pg.	Size: (Dim. or Ac.)
--------------	-----------	----------------------------	-----------------	----------	---------------------


Bounded By:	N.	E.	W.
-------------	----	----	----

Date	Grantor (From)	Grantee (To)	D.B.	Pg.	Type	W.D.Cons.
	BOWATCE	WASSEE LAND Co	157	614	w	109 ⁴⁰

City	G.M.S.	L.D.	L.L.	Dimensions	Acreage ^{4/26}				
					Return	Deed	Plat	Comp.	Used
		4	3/3 3/4 3/5			535			435
			332 295		Block	Lot	Plat Book		Page

Brief Legal Description:

DELETE & COMMENT
 WITH 04ND05-33 PER OWNER'S REQUEST
 TAX AGENT'S 4/17/02



Name On Return: CALHOUN, TN.

Name On Deed:

2219 ①

Photo Call No.

4-4 5

Map Block Parcel

Property Address: _____ Property Acquired From: _____

Acquired By: Deed Will Approximate Date Acquired: _____ Recorded Yes No D.B. _____ Pg. _____ Size: (Dim. or Ac.) _____

Bounded By: N. _____ S. _____ E. _____ W. _____

Date	Grantor (From)	Grantee (To)	D.B.	Pg.	Type	W.D.Cons.
7/15/52	INARAM, C.T.	Pioneer's Southern Paper Co.	24	276	WD	
7/15/52	Ridings, R.P.	" " "	24	276	WD	
9/19/52	Ingram, C.T.	" " "	24	297	WD	

City	G.M.D.	L.D.	LL	Dimensions	Acreage				
		4	313 314 315 323		Return	Deed	Plat	Comp.	Used
						535		577	63A
					Block	Lot	Plat Book	Page	
Subdivision									
435 Ac									

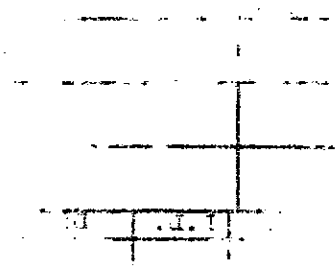
Brief Legal Description: ~~LL 313-314-315-323~~ LL 313-314-315-323



Party	MAP	BLOCK	PAR	SUB	44		4
Acquired From:	OLD: 0404		004		Map	Block	Parcel
Acct. No.			Photo	Call No			
	NEW: 0406		003				

Date	Grantor (From)	Grantee (To)	D.B.	Pg.	Type	W.D. Cons
12/29/91	ESTATE PARKMAN, JACK R.	KELLEY, GAYLE P. & JILL B. PARISH PARKMAN, JACK R. JR.	1120	23	W	-0-
2/15/99	STUART ALLEN & DIANE LYNNE HASTY, NADIA DAWSON	" " "	3711	162	DC	-0-
6/18/99	KELLEY, GAYLE P. & JILL B. PARISH PARKMAN, JACK R. JR.	BURROUSS, GARY R.	3711	164	W/D	146.10

City	G.M.D.	L.D.	L.L.	Dimensions	Acreage *90.42 AC			
		4	295		Return	Deed	Plat	Comp. Used
						295		
Subdivision					Block	Lot	Plat Bk.	Page
Brief Legal Description					* ADJUSTED ACREAGE PER 1999 DEEDS 3711-162 & 164. 9/30/99			



Name On Return: **Hasty, J. Raymond & Jack Parkman**
 650 Lake Dr. Smyrna, Ga.

2217
 Photo Call No.

4-4 **4**
 Map Block Parcel

Name On Deed:

Property Address:

Property Acquired From:

Acquired By: Deed Will Approximate Date Acquired: Recorded Yes No D.B. Pg. Size: (Dim. or Ac.)

Bounded By: N. S. E. W.

Date	Grantor (From)	Grantee (To)	D.B.	Pg.	Type	W.D. Cons.
10/19/89	Younis, G. L. S.	Parkman, Jack R. Sr.	42	463	WD	
11/84	HASTY, Mrs. J. RAYMOND "NADIA"	PARKMAN, JACK R. SR.	427	220	W	20 ⁰⁰
	City	G.M.D. L.D. L.L.	Dimensions		Acreage	
	out	4	295		Return 80	Deed 795
					Plat	Comp. 80±
					Used	795
	Subdivision	Block	Lot	Plat Book	Page	
Brief Legal Description: Block 2 of L.L. 295. L.D. 4						

W/H LL

Name On Return:	MAP OLD: 0307	BLOCK	PAR 003	SUB	3-7		3
Name On Deed:	NEW: 0406		Photo 004	Co's No.	Map	Block	Parcel
Property Address: <i>on unnamed dirt road</i>				Property Acquired From:			
Acquired By:	Deed <input type="checkbox"/> Will <input type="checkbox"/>	Approximate Date Acquired:	Recorded Yes <input type="checkbox"/> No <input type="checkbox"/>	D.B. <input type="checkbox"/> Pg. <input type="checkbox"/>	Size: (Dim. or Ac.)		
Bounded By:	N.	S.	E.	W.			

Date	Grantor (From)			Grantee (To)			D.B.	Pg.	Type	W.D.Cons.
	<i>Morris, Hubert + Co.</i>			<i>Cherry Blossom E. Co.</i>			<i>51</i>	<i>34</i>	<i>W.D.</i>	
	City	G.M.D.	L.D.	L.L.	Dimensions	Acreage				
			<i>4</i>	<i>332</i>		Return	Deed	Plat	Comp.	Used
							<i>32</i>		<i>12</i>	<i>12</i>
	Subdivision					Block	Lot	Plat Book	Page	
Brief Legal Description: <i>Lot 4 of L.L. 332 L.D. 4</i>										

Niederformen 1 per Gra Kraft 1st

Property Acquired From:	MAP BLOCK	PAR SUB	44		2
Acct. No.	OLD: 4-4	2 to	Call No	Map	Block Parcel


NEW: 04-06 005

FOUND: CORR. 2/11/98

Date	Grantor (From)	Grantee (To)	D.B.	Pg.	Type	W.D. Cons
8/14/93	GIBELING, NAOMI B.	GIBELING ROBERT W.	1679	40		-0-
12/14/93	GIBELING, ROBERT W.	CHARITABLE REMAINDER UNTRUST OF ROBERT W. GIBELING	1679	44		-0-
12/28/95	CHARITABLE REMAINDER UNTRUST OF ROBERT W. GIBELING	JONATHAN E. EDWARDS HOMES, INC.	2274	310	TRUSTS DEED	209.60
1/21/05	JONATHAN E. EDWARDS HOMES, INC.	J E HOLDING COMPANY, INC.	7666	412	WD	-0-

City	G.M.D.	L.D.	L.L.	Dimensions	Acreage	Return	Deed	Plat	Comp.	Used
		4	277 294 295	125.45 AC ± 149.29 AC ±	175.37 AC					
Subdivision					122.43 AC ± 122.4 AC ± 117.82 AC ±	Block	Lot	Plat Bk.	Page	

Brief Legal Description



Name On ~~Kirby, Ralph H.~~
 Return: Cumming, Ga.

2-219
 Photo Call No.

4-4 2
 Map Block Parcel

Name On Deed:

Property Address:

Property Acquired From:

Acquired By: Deed Will Approximate Date Acquired: Recorded Yes No D.B. Pg. Size: (Dim. or Ac.)

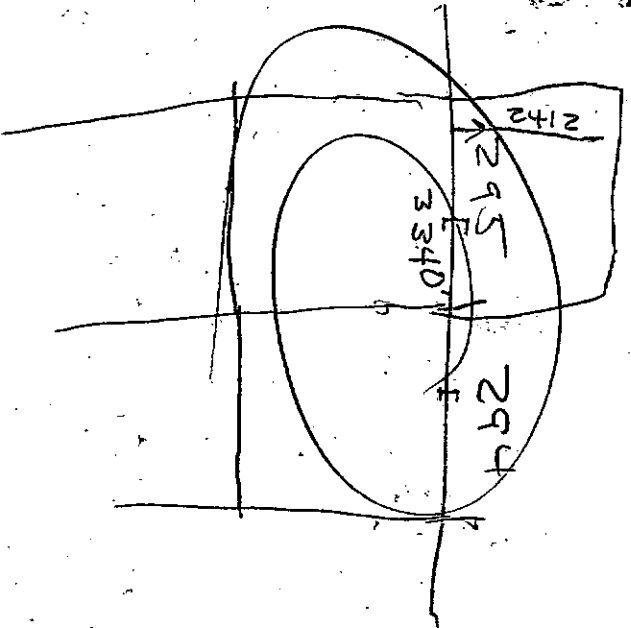
Bounded By: N. S. E. W.

Date	Grantor (From)	Grantee (To)	D.B.	Pg.	Type	W.D. Cons.
12-24-69	Wagner, Cl. Floral	Kirby, Ralph H.	89	14	WD	
11/1/69	Magers, Jerry	" " " "	89	15	WD	
12-21-72	BERTEHA CONS INC.	GIBELING, ROBERT W. & Naomi	138	108	W/D	154.20

City	G.M.D.	L.D.	LL	Dimensions	Acreage				
			277		Return	Deed	Plat	Comp.	Used
out		4	294		175	175.377			

Subdivision	Block	Lot	Plat Book	Page
175.377			2	374

Brief Legal Description: ~~200~~ ~~at~~ ~~ELL~~ 277-294-295 L D 4



* Surveyed definitely inaccurate;
Plotted by deed reference points.

Property Acquired From:
Asct. No. 5

Photo Call No


4-6 5A
Map Block Parcel


Date	Grantor (From)	Grantee (To)	D.B.	Pg.	Type	W.D. Cons
8/23/94	GIBELING, ROBERT W.	FARMER, PHILLIP N. ^{DEBORAH L.}	1911	181	TRUST'S DEED	41.80
6/10/04	FARMER, PHILLIP N.	FARMER, DEBORAH L.	7191	449	Q/C	0
6/10/05	FARMER, DEBORAH L.	PRUITT, CHARLIE T. ^{CYNTHIA RENEE}	7995	143	WD	2 PARCELS 350.00


City	G.M.D.	L.D.	L.L.	Dimensions	Acreage <u>21.08 AC</u>				
					Return	Deed	Plat	Comp.	Used

Subdivision	Block	Lot	Plat Bk.	Page

Brief Legal Description for 98 tax parcel 50 split per request for mortgage purposes







Property Acquired From:
Acct. No.


Photo	Call No
-------	---------

7-04NO6		5D
Map	Block	Parcel

Date	Grantor (From)	Grantee (To)	D.B.	Pg.	Type	W.D. Cons	
		DEBORAH L. FARMER, PHILLIP N.	1911	181			
6/10/04	FARMER, PHILLIP N.	FARMER, DEBORAH L.	7191	452	QIC		
6/10/05	FARMER, DEBORAH L.	CYNTHIA RENEE FRUITT, CHARLIE T.	7995	143	WD	2 PARCELS 300.	
City		G.M.D.	L.D.	L.L.	Dimensions	Acreage 5 AC.	
			4	294		Return Deed Plat Comp. Used	
Subdivision					Block	Lot	Plat Bk. Page
							See Attached
Brief Legal Description for 98 Tax this parcel split out per request for Mortgage purposes							

100

100



Property Acquired From: <u>5</u>
Acct. No.

Photo	Call No
-------	---------


<u>04ND6</u>		<u>5F</u>
Map	Block	Parcel

Date	Grantor (From)	Grantee (To)	D.B.	Pg.	Type	W.D. Cons
<u>1/18/00</u>	<u>JONATHAN E. EDWARDS HOMES, INC</u>	<u>HILL, JOHN A.</u>	<u>*3988</u>	<u>602</u>	<u>W/D</u>	<u>17.50</u>

City	G.M.D.	L.D.	L.L.	Dimensions	Acreage				
					Return	Deed	Plat	Comp.	Used
		<u>4</u>				<u>*5.00</u>			<u>4.61</u>

Subdivision	Block	Lot	Plat Bk.	Page

Brief Legal Description *LEGAL DESCRIPTION CALLS FOR PROPERTY TO 1/2 OF CHERRY GROVE RD. TOOK OFF .39 AC± FOR R/W PORTION.



Name On Deed: <u>Dodd</u>	MAP	BLOCK	PAR	SUB
Return: <u>R+2. B.</u>	OLD: 0307		004	
Name On Deed:	NEW: 0406		006	

<u>3-7</u>		<u>4</u>
Map	Block	Parcel

Property Address: <u>unnamed dirt road</u>	Property Acquired From:			
Acquired By: <u>Deed</u>	Approximate Date Acquired:	Recorded Yes <u> </u> No <u> </u>	D.B. <u> </u> Pg. <u> </u>	Size: (Dim: or Ac.)
Bounded By: <u>N.</u>	<u>S.</u>	<u>E.</u>	<u>W.</u>	

Date	Grantor (From)	Grantee (To)	D.B.	Pg.	Type	W.D. Cons.
<u>4/9/66</u>	<u>Lanning, J.M. Sr.</u>	<u>Dodd, Doyle</u>	<u>10-2</u>	<u>21</u>	<u>W.D.</u>	<u>3 ³⁰ TRS</u>
<u>2/82</u>	<u>Dodd, Donald H. estate</u>	<u>COOLEY, MARY W.</u>	<u>317</u>	<u>816</u>	<u>OC</u>	<u>—</u>
<u>7/84</u>	<u>COOLEY, MARY W.</u>	<u>CHARLES, TRACY L.</u>	<u>317</u>	<u>818</u>	<u>US</u>	<u>23 ⁰⁰</u>
		<u>RANDY W. E</u>	<u>411</u>	<u>57</u>	<u>W</u>	<u>4 ⁵⁰</u>

City	G.M.D.	L.D.	LL	Dimensions	Acreage				
					Return	Deed	Plat	Comp.	Used
		<u>#</u>	<u>331</u>			<u>---</u>	<u>2</u>	<u>21</u>	<u>200</u>
Subdivision			<u>214</u>		Block	Lot	Plat Book	Page	
			<u>14-315, 514</u>				<u>20</u>	<u>18</u>	

Brief Legal Description: 200 ~~LL 331~~ LD 4

LL 315, 300 LD 4

* Per Galtensst plant

102 - 4

83-488-571

82-674-679

90-654

Property Acquired From:
Acct. No.

Photo	Call No
-------	---------

04ND6		7
Map	Block	Parcel

Date	Grantor (From)	Grantee (To)	D.B.	Pg.	Type	W.D.Cons
2/19/02	GORNALL, JOHN L. JR, McDEG PARTNERSHIP I	REDMONT PARK, INC. INT. 98.2%	528	372	Q/C	4 PARCELS -0
	ALLAN J. (ESTATE) McDONALD, ANNETTE N. (ESTATE)	JGLW PROPERTIES, LLC. INT. 1.8%				
	REDMONT PARK, INC. JGLW PROPERTIES, LLC					

City	G.M.D.	L.D.	L.L.	Dimensions	Acreage 126.11				
		4	293		Return	Deed	Plat	Comp.	Used
			316						
Subdivision					Block	Lot	Plat Bk.	Page	
Brief Legal Description									




Property Acquired From: MAP BLOCK PAR SUB
 Acct. No. OLD: 0406 - - - - - 021 A

4-6 21A
 Map Block Parcel

NEW: 0406 - - - - - 007

Date	Grantor (From)	Grantee (To)	D.B.	Pg.	Type	W.D. Cons	
1988	GA. KRAFT	INLAND ROME, INC ^{See}	847 756	72 437	QC	-0-	
11/89	INLAND-ROME INC.	MCDIG PARTNERSHIP I.	847	78	LTD W	222.60	
4/24/95	MCDIG PARTNERSHIP	+ 8% INT. GORNALL JOHN L. JR. ESTATE OF 98.2% INT. ALLAN J. McDONALD	2132	34	LTD W/D	-0-	
10/10/97	ESTATE McDONALD, ALLAN J.	98.2% INT. McDONALD ANNETTE N.	4558 2879	464 107	EX'S DEED	+ TRACTS -0-	
6/30/95	GORNALL, JOHN L. JR.	+ 8% INT. JGLW PROPERTIES, L.L.C.	2879	130	LTD W/D	+ TRACTS -0-	
City			G.M.D. L.D.		L.L.	Dimensions	Acreage
					293		Return
					316		Deed
							Plat
							Comp.
							Used
Subdivision			Block		Lot	Plat Bk.	Page
Brief Legal Description 1990 deed 847/72 from Ga. Power Swapped in							
property See parcel 21* SEE 1975 QC 2187-3 FROM ANNETTE McDONALD TO							
RELMONT PARK, INC ???							

KEY
10/30/97



Name On Return:

Photo	Call No.

4-6		21A
Map	Block	Parcel

Name On Deed:

Property Address:

Property Acquired From:

Acquired By:	Deed Will	Approximate Date Acquired:	Recorded Yes No	D.B. Pg.	Size (Dim. or Ac.)
--------------	-----------	----------------------------	-----------------	----------	--------------------

Bounded By:	N.	S.	E.	W.
-------------	----	----	----	----

Date	Grantor (From)	Grantee (To)	D.B.	Pg.	Type	W.D. Cons.
1/6/37	LAWSON, A.W. & J.R.	Howell, J.J. & H.B.	6	362	W	—
6-27-86	HOWELL, H.B ETAL	COBB, CHARLES K.	542	368	QCD	—
6-27-86			542	366	WD	120.00
6-27-86	COBB, CHARLES K.	GR. KRAFT CO.	550 547	232 116	QCD WD	— 120.00

City	G.M.D.	L.D.	L.L.	Dimensions	Acreage				
		4	316		Return	Deed	Plat	Comp.	Used
						106			106

Subdivision	Block	Lot	Plat Book	Page

Brief Legal Description:

