

Property
 Acquired From:
 Acct. No.

Photo Call No

03N27 1
 Map Block Parcel

Date	Grantor (From)	Grantee (To)	D.B.	Pg.	Type	W.D. Cons
12/21/07	^{ESTATE} GREEN, ALICE I	REINERT, SUSAN ; McDANIEL, KIM ;	100000	351	DOA	-0-

City	G.M.D.	L.D.	L.L.	Dimensions	Acreage 21.57 AC				
		3	615 616 681 682		Return	Deed	Plat	Comp.	Used
Subdivision					Block	Lot	Plat Bk.	Page	
							100	25	

Brief Legal Description



22616

Name On Return: **Green**
 Name On Deed: **102 Face**
 Property Address: _____
 Acquired From: _____
 Acquired By: _____
 Deed Will: _____
 Approximate Date Acquired: _____
 Recorded Yes No: _____
 D.B. Pg.: _____
 Size (Dim. or Ac.): _____
 Bounded By: N. S. E. W.

3-18		451
Map	Block	Parcel

NEW: **03-27** - **001**

Date	Grantor (From)	Grantee (To)	D.B.	Pg.	Type	W.D. Cons.
10/11/58	Reynolds, Doule	Green Luther &	46	502	WD	2 20
3-28-94	GREEN, JOEL MAX GREEN, ROBERT LEWIS GREEN, JIMMIE LAMAR	GREEN, ALICE I.	1803	167	QC	-0-
3/94	GREEN, GARIAND L. ESTATE	GREEN, ALICE I.	1803	169	ED	-0-

City	G.M.D.	L.D.	L.L.	Dimensions	Acreage 96 AC				
		3	615 616	**85.24 AC	Return	Deed	Plat	Comp.	Used
					#7	#7		577	577

Subdivision	Block	Lot	Plat Book	Page
617				

Brief Legal Description: **57 ac of 22616-617-682 LD 3 * FOR 93 TAX**
PARCEL 45 COMBINED PER REQUEST & RETURN. H3-93 ** ADJUSTED ACREAGE PER
TAXPAYERS PROPERTY APPEAL. 7/14/05

46-502

LL615, 616, 621, 622 3rd LD

TRACT 1: B.P. where dike enters
Creek in LL621, Following Ditch
E $\frac{1}{2}$ to RD Old Edwards m. 11
RD, Following RD NE $\frac{1}{2}$ to
N Line LL615, Following W
Line to old RD along old RD
Sw $\frac{1}{2}$ to creek, Following
Creek SE $\frac{1}{2}$ to B.P.
45AC

TRACT 2: LL617 12AC

B.P. mouth of branch where
enters creek W 250 yds to
established line, along line
to oak tree, along line to
Creek, up creek to Branch B.P.



Property Acquired From: 1
Acct. No.

Photo	Call No
-------	---------

03N27		1B
Map	Block	Parcel

Date	Grantor (From)	Grantee (To)	D.B.	Pg.	Type	W.D.Cons
12/21/07	ESTATE GREEN, ALICE I	GREEN, Jimmy & L	10000	349	DOA	2 TRACTS -0-

City	G.M.D.	L.D.	L.L.	Dimensions	Acreage				
					Return	Deed	Plat	Comp.	Used
		3	615 616	* 116.4 AC			H.4		H.4

Subdivision	Block	Lot	Plat Bk.	Page
		TRACT 192	100	26

Brief Legal Description: * PARCEL 1C COMBINED PER OWNER & TAX ASSESSORS

REQUEST: 2/28/08

Property Acquired From: 1
Acct. No.

Photo	Call No
-------	---------

03N27		1C
Map	Block	Parcel

Date	Grantor (From)	Grantee (To)	D.B.	Pg.	Type	W.D. Cons			
12/2/07	^{ESTATE} GREEN, ALICE I W	GREEN, Jimmy L.	10000	349	DDA	2 TRACTS -0-			
<p><i>DELETE & COMBINE WITH 1B PER OWNER'S REQUEST. 2/28/08</i></p>									
City	G.M.D.	L.D.	L.L.	Dimensions	Acreage				
		3	6/5		Return	Deed	Plat	Comp.	Used
							5.00		5
Subdivision					Block	Lot	Plat Bk.	Page	
						TRACT 2	100	26	
Brief Legal Description									



Property Acquired From: 1
Acct. No.

Photo	Call No

03N27		ID
Map	Block	Parcel

Date	Grantor (From)	Grantee (To)	D.B.	Pg.	Type	W.D.Cons
12/21/07	ESTATE GREEN, ALICE I	GREEN, JOEL MAX	10000	350	DOA	-0-

City	G.M.D.	L.D.	L.L.	Dimensions	Acreage				
		3	616 617 608		Return	Deed	Plat	Comp.	Used
							38.79		38.79

Subdivision	Block	Lot	Plat Bk.	Page
			100	27

Brief Legal Description

Property Acquired From:
Acct. No.

Photo	Call No
-------	---------

3-27		2
Map	Block	Parcel

Date	Grantor (From)	Grantee (To)	D.B.	Pg.	Type	W.D. Cons
		CANEDO, ALFRED E.				
7/25/96	HOLBROOK, JERE D.	" " "	2635	17	QC	FOR .123 AC -0-
5/23/97	CANEDO, ALFRED E.	MELANIE A. O'DONNELL, TIMOTHY E.	2725	48	WD	110.00

City	G.M.D.	L.D.	L.L.	Dimensions	Acreage 3.7 AC				
		3	609		Return	Deed	Plat	Comp.	Used

Subdivision	Block	Lot	Plat Bk.	Page

Brief Legal Description

Name On Return:	MAP OLD: 0318	BLOCK	PAR 119	SUB	3-18		119
Name On Deed:	NEW: 0327	Photo 002	Coll. No.		Map	Block	Parcel

Property Address:	Property Acquired From:
-------------------	-------------------------

Acquired By:	Deed Will	Approximate Date Acquired:	Recorded Yes No	D.B. Pg.	Size (Dim. or Ac.)
--------------	-----------	----------------------------	-----------------	----------	--------------------

Bounded By:	N.	S.	E.	W.
-------------	----	----	----	----


Date	Grantor (From)	Grantee (To)	D.B.	Pg.	Type	W.D. Cons.
	Imperial Land Investmt Co.	Richardson, Howard L.	5	24	W	110°
10-85	Richardson Harold L.	Deprey, Allen & Marilyn	492 142	386 491	WD	44.50
10/90	MARILYN E. DEPREY ALLEN	CANEDO, ALFRED E.	920	236	W	127.50

City	G.M.D.	L.D.	L.L.	Dimensions	Acreage 3.7 AC			
	1000	3	609		Return	Deed	Plat	Comp. Used
					3.7			3.7

Subdivision	Block	Lot	Plat Book	Page

Brief Legal Description:





Name On Return:	MAP	BLOCK	PAR	SUB
	OLD: 0318		120	
Name On Deed:	NEW: 0327		003	Call No.

3-18		120
Map	Block	Parcel

Property Address:				Property Acquired From:			
Acquired By:	Deed Will	Approximate Date Acquired:	Recorded Yes No	D.B.	Pg.	Size: (Dim. or Ac.)	
Bounded By:	N.	S.	E.	W.			

Date	Grantor (From)	Grantee (To)	D.B.	Pg.	Type	W.D. Cons.
9-30-77	Imperial Group, Inc.	Carney, Edward D. Jr.	837 227	315 57	corr W	530
9/80	CINDY'S INC.	" " " "	293	723	W	1.70 = 2 Ac.

City	G.M.D.	L.D.	L.L.	Dimensions	Acreage <i>5.65</i>				
		3	609	3.105 AC	Return	Deed	Plat	Comp	Used
					3.65 AC.				

Subdivision				Block	Lot	Plat Book	Page
------------------------	--	--	--	-------	-----	-----------	------

Brief Legal Description:



Property Acquired From: 3
Acct. No.

Photo	Call No
-------	---------


03N27		3A
Map	Block	Parcel

Date	Grantor (From)	Grantee (To)	D.B.	Pg.	Type	W.D. Cons
10/1/01	CARNEY, EDWARD D.	DARLENE D. CARNEY, RANDALL D. &	4779 4737	356 217	CORRECTIVE W/D	-0-

City	G.M.D.	L.D.	L.L.	Dimensions	Acreage				
					Return	Deed	Plat	Comp.	Used
		3		609		1/2			1/2

Subdivision	Block	Lot	Plat	Bk.	Page

Brief Legal Description ~~*LEGAL DESCRIPTION NO GOOD~~



BKI PG
4979 356

FILED IN OFFICE
CLERK OF SUPERIOR COURT
CHEROKEE COUNTY, GA

01 DEC 31 AM 3:32
BOOK 4979 PAGE 356
Anne M. Remeau

CHEROKEE COUNTY, GA
REAL ESTATE TRANSFER TAX
PAID 0

DATE 12-31-2001

Anne M. Remeau
CLERK OF SUPERIOR COURT

Return Recorded Document to: ^{1/3}
E. RANDOLPH PARRISH, P.C. ¹⁰ ****CORRECTIVE****
6095 Lake Forrest Drive, Suite 250 ¹⁰ **#02288**
Atlanta, GA 30328-3829

WARRANTY DEED

STATE OF GEORGIA

COUNTY OF FULTON

File #: 01-11302

This Indenture made this 2nd day of November, 2001 between EDWARD D. CARNEY, JR., of the County of CHEROKEE, State of Georgia, as party or parties of the first part, hereinafter called Grantor, and RANDALL D. CARNEY and SUSAN D. CARNEY, as party or parties of the second part, hereinafter called Grantee (the words "Grantor" and "Grantee" to include their respective heirs, successors and assigns where the context requires or permits).

WITNESSETH that: Grantor, for and in consideration of the sum of TEN AND 00/100'S (\$10.00) Dollars and other good and valuable considerations in hand paid at and before the sealing and delivery of these presents, the receipt whereof is hereby acknowledged, has granted, bargained, sold, aliened, conveyed and confirmed, and by these presents does grant, bargain, sell, alien, convey and confirm unto the said Grantee,

ALL THAT TRACT OR PARCEL OF LAND LYING AND BEING IN LAND LOT 609 OF THE 3RD DISTRICT, 2ND SECTION OF CHEROKEE COUNTY, GEORGIA, BEING A PORTION OF LOTS 16 AND 17 OF IMPERIAL LAND INVESTMENTS INC., AND BEING MORE PARTICULARLY DESCRIBED AS FOLLOWS:

COMMENCE AT THE COMMON CORNERS OF LAND LOTS 609, 610, 616 AND 615, SAID COMMON CORNERS BEING MARKED BY A 2" IRON ROD FOUND AND BEING THE SOUTHEAST CORNER OF LAND LOT 609; THENCE NORTH 02 DEGREES 07 MINUTES 30 SECONDS EAST 165.00 FEET TO A 1/2" IRON ROD SET AT THE SOUTHEAST CORNER OF THE CAPTIONED PROPERTY AND THE POINT OF BEGINNING; THENCE NORTH 85 DEGREES 08 MINUTES 41 SECONDS WEST 359.15 FEET TO AN IRON PIN SET ON THE NORTHWEST RIGHT OF WAY OF EDWARDS MILL ROAD (20 FOOT RIGHT OF WAY); THENCE NORTH 32 DEGREES 58 MINUTES 55 SECONDS WEST 48.67 FEET TO A POINT; THENCE NORTH 33 DEGREES 25 MINUTES 36 SECONDS WEST 7.57 FEET TO AN IRON PIN SET; THENCE NORTH 75 DEGREES 12 MINUTES 48 SECONDS EAST 408.81 FEET TO AN IRON PIN SET; THENCE SOUTH 02 DEGREES 07 MINUTES 30 SECONDS WEST 182.00 FEET TO AN IRON PIN SET AT THE POINT OF BEGINNING, AS SHOWN ON THAT PLAT OF SURVEY DATED 10/29/01 FOR RANDY CARNEY PREPARED BY ATLANTA ENGINEERING SERVICES INC. CERTIFIED BY ELVIN L. AYCOCK, GA. REGISTERED LAND SURVEYOR #2374, SHOWING IMPROVED PROPERTY LOCATED THEREON AND CONTAINING 1.00 ACRES.

**This Corrective Warranty Deed corrects the legal description on the Warranty Deed from Edward D. Carney Jr. to Randall D. and Darlene D. Carney dated 10/01/01 as recorded in Cherokee County, GA.

TO HAVE AND TO HOLD the said tract or parcel of land, with all and singular the rights, members and appurtenances thereof, to the same being, belonging, or in anywise appertaining, to the only proper use, benefit and behoof of the said Grantee forever in FEE SIMPLE.

AND THE SAID Grantor will warrant and forever defend the right and title to the above described property unto the said Grantee against the claims of all persons whomsoever.

IN WITNESS WHEREOF, Grantor has hereunto set grantor's hand and seal this day and year first above written.

Signed, sealed and delivered in the presence of:

Christina ...
Witness
[Signature]
Notary Public




Edward D. Carney, Jr. (Seal)
EDWARD D. CARNEY, JR.

_____ (Seal)

Notary Public, Cobb County Georgia
My Commission Expires September 2, 2005

Rec-29-2002




Name On Return:	MAP: BLOCK PAR SUB OLD: 0318 120 A	3-18	120A
Name On Deed:	NEW: 0327	Map	Block Parcel

Property Address:	Property Acquired From: 3-18-120				
Acquired By:	Deed Will <input type="checkbox"/> <input type="checkbox"/>	Approximate Date Acquired:	Recorded Yes <input type="checkbox"/> No <input type="checkbox"/>	D.B. Pg.	Size: (Dim. or Ac.)
Bounded By:	N.	S.	E.	W.	

Date	Grantor (From)	Grantee (To)	D.B.	Pg.	Type	W.D.Cons.
7-85	Carney, Jr., Edward D.	Hubbard, Rickyn, & Sherri Carney	497	338	WD	—

City	G.M.D.	L.D.	L.L.	Dimensions	Acreage				
					Return	Deed	Plat	Comp.	Used
		3	609			1.0			1.0
Subdivision					Block	Lot	Plat Book	Page	

Brief Legal Description:




Name On Return:	MAP BLOCK	PAR SUB	43 S	
	OLD: 0318	043 S	3-18	43S
Name On Deed:	NEW: 0327	Photo 005	Map	Block
		Call No.		Parcel

Property Address:	Property Acquired From:				
Acquired By:	Deed Will	Approximate Date Acquired:	Recorded Yes No	D.B. Pg.	Size (Dim. or Ac.)
Bounded By:	N.	S.	E.	W.	

Date	Grantor (From)	Grantee (To)	D.B.	Pg.	Type	W.D. Cons.
4/78	CINDY'S INC. ^{Formerly of IMPERIAL GROUP LTD}	PAST, F. CARSON	700 236	571 851	REREC W	2 ²⁰

City	G.M.D.	L.D.	L.L.	Dimensions	Acreage				
					Return	Deed	Plat	Comp.	Used
		3	609			1.7			1.7
Subdivision					Block	Lot	Plat Book	Page	

Brief Legal Description:




Name On Return:		MAP BLOCK PAR SUB OLD: 0318	119	A	3-18	Map	Block	Parcel 119A
Name On Deed:		NEW: 0327	0069	Call No.				

Property Address:				Property Acquired From:			
Acquired By:	Deed Will	Approximate Date Acquired:	Recorded Yes No	D.B. Pg.	Size: (Dim. or Ac.)		
Bounded By:	N.	S.	E.	W.			

Date	Grantor (From)	Grantee (To)	D.B.	Pg.	Type	W.D. Cons.
4-14-73	IMPERIAL LAND INDUST CO	STOKES, FLOYD	123	583	W	140
8/85	JERE D. HOLBROOK, FRANKIE M.	STOKES, FLOYD W.	476	29	W	1.00 ⁰⁰ 364 AC

City	G.M.D.	L.D.	L.L.	Dimensions	Acreage 1.28 AC.				
	1000	3	609	70 X 400 X 275 353 F.F.	Return	Deed	Plat	Comp.	Used
						1	1.0		+
Subdivision					Block	Lot	Plat Book	Page	
							N.R.		

Brief Legal Description: *surveyed 1-22-70 by George O'Neil #1142*





Name On Return:	MAP BLOCK PAR SUB OLD: 0318	043	M	3-18		#3M
Name On Deed:	NEW: 0327	Photo 007	Call No.	Map	Block	Parcel

Property Address:			Property Acquired From:			
Acquired By:	Deed Will	Approximate Date Acquired:	Recorded Yes No	D.B. Pg.	Size: (Dim. or Ac.)	
Bounded By:	N.	S.	E.	W.		

Date	Grantor (From)	Grantee (To)	D.B.	Pg.	Type	W.D. Cons.
7/6	IMPERIAL GROUP LTD.	MRS. CONKLE, FAUSTEEN	206	432	W	2 10
1/79	MRS. CONKLE, FAUSTEEN	SPRATLIN, JACQUELYN T.	257	115	W	2 90
3/83	SPRATLIN, JACQUELYN T.	TURNER, DARRYL	347	566		

City	G.M.D.	L.D.	L.L.	Dimensions	Acreage				
					Return	Deed	Plat	Comp.	Used
		3	609						1.6
Subdivision					Block	Lot	Plat Book	Page	
						# 19			

Brief Legal Description:



RETURN TO: Connie S. Turner
1116 Edwards Mill Road
Ballground, Ga. 30107
#1541

Form No. BS-509-SF QUIT-CLAIM DEED

STATE OF GEORGIA, 4138 074
County of CHEROKEE

FILED IN OFFICE
CLERK OF SUPERIOR COURT
CHEROKEE COUNTY, GA

THIS INDENTURE, made this 8th day of MAY 2000 MAY 15 PM 4:32

the Year of our Lord ~~One thousand Nine hundred and~~ Two thousand BOOK 4138 PAGE 074
between

DARRYL WAYNE TURNER

of the State of Georgia and County of Cherokee, of the first part, and

CONNIE S TURNER

of the State of Georgia and County of Cherokee, of the second part,

WITNESSETH: That the said part y of the first part, for and in consideration of the
This conveyance is made pursuant to divorce action styled
sum of Turner v. Turner, Civil Action File No.: 00-CV-0394 DOLLARS,

in hand paid, the receipt whereof is acknowledged, has bargained, sold, and by these presents
does remise, convey and forever QUIT-CLAIM to the said part y of the second part, his
heirs and assigns, all that tract or parcel of land, lying and being in

Land Lot 609 of the 3rd District of Cherokee County, Georgia, and being Tract 19,
consisting of 1.6 acres, more or less, of Plat by George W. O'Neill, G.P.L.S. #1142,
dated January 22, 2970, and being more particularly described as follows:

TO LOCATE THE POINT OF BEGINNING, start at the SE corner of Land Lot 609 and
the SW corner of Land Lot 610 running thence N 0° 48' E, 465 ft. to the true Point of
Beginning: running thence N 56° 12' W 589 ft. to the E Right of Way of a 20 foot public
road, running along said road Right of Way 190 ft. in a Northeasterly direction to a
corner; thence S 43° 57' E 496 ft. to a corner; thence S 0° 48' W, 80 ft. to a corner and the
true Point of Beginning; being unimproved real property consisting of 1.6 acres, more or
less, and being known as Tract 19 per Plat of same by George O'Neill, G.P.L.S. #1142,
dated January 22, 1970.

***THIS CONVEYANCE IS MADE PURSUANT TO DIVORCE ACTION STYLED
TURNER V. TURNER, CIVIL ACTION FILE NO.: 00-CV-0394

0463 236-851
700-57L

CHEROKEE COUNTY, GA.
REAL ESTATE TRANSFER TAX
PAID

Connie S. Turner
CLERK OF SUPERIOR COURT

TO HAVE AND TO HOLD the said described premises to the said part y of the second
part, so that neither the said part y of the first part nor his heirs, nor any other person or
persons claiming under his shall at any time, by any means or ways, have, claim or demand
any right or title to the aforesaid described premises or appurtenances, or any rights thereof.

IN WITNESS WHEREOF, The said part y of the first part has hereunto set his
hand and seal, the day and year above written.

Signed, sealed and delivered in presence of

Victoria Holden
UNOFFICIAL WITNESS

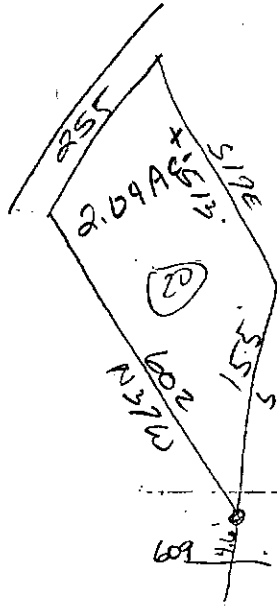
Darryl Turner (SEAL)
DARRYL WAYNE TURNER

Nichelle K. Maronge
NOTARY PUBLIC

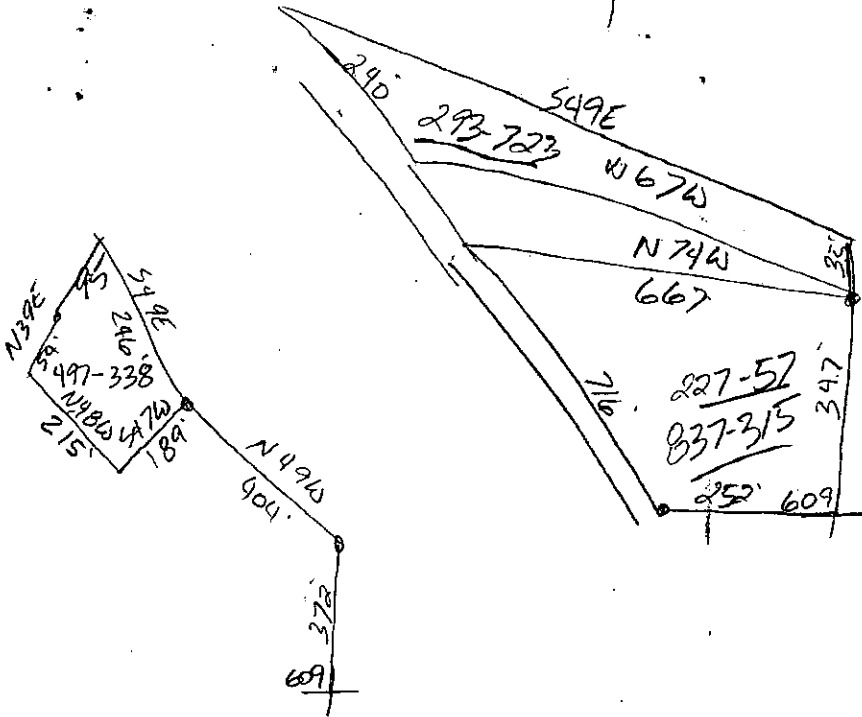
(SEAL)
NICHELLE K. MARONGE
NOTARY PUBLIC
CHEROKEE CO., GEORGIA
EXPIRES DECEMBER 20, 2003

Rec-5-16-2000

227-57
293-723
497-338
837-315



205x




Name On Return:	MAP	BLOCK	PAR	SUB	3-18	437
	OLD: 0318		043	T		
Name On Deed:	NEW: 0327		Photo	Call No.	Map	Block
			008			Parcel

Property Address:			Property Acquired From:			
Acquired By:	Deed <input type="checkbox"/> Will <input type="checkbox"/>	Approximate Date Acquired:	Recorded Yes <input type="checkbox"/> No <input type="checkbox"/>	D.B. <input type="checkbox"/> Pg. <input type="checkbox"/>	Size: (Dim. or Ac.)	
Bounded By:	N.	S.	E.	W.		

Date	Grantor (From)	Grantee (To)	D.B.	Pg.	Type	W.D.Cons.
5/15/79	CINDY'S INC. ^{formerly Impulse Land}	LIOITI, JOHNNY MANUEL	262	663	W	3 ⁸⁰

City	G.M.D.	L.D.	L.L.	Dimensions	Acreage				
					Return	Deed	Plat	Comp.	Used
		3	544 609			2.80			2.8
Subdivision					Block	Lot	Plat Book	Page	


Brief Legal Description:



Name On Return:	MAP OLD: 0318	BLOCK	PAR 2119	SUB B	3-18		119B
Name On Deed:	NEW: 0327		Photo: 009	Call No.	Map	Block	Parcel
Property Address:	Property Acquired From:						
Acquired By:	Deed <input type="checkbox"/> Will <input type="checkbox"/>	Approximate Date Acquired:	Recorded Yes <input type="checkbox"/> No <input type="checkbox"/>	D.B. <input type="checkbox"/> Pg. <input type="checkbox"/>	Size: (Dim. or Ac.)		
Bounded By:	N.	S.	E.	W.			

Date	Grantor (From)	Grantee (To)	D.B.	Pg.	Type	W.D.Cons.
6-27-74	IMPERIAL GROUP L.T.D.	H.I.T. ALLEN	168	139	W	1 ⁰⁰

City	G.M.D.	L.D.	I.L.L.	Dimensions	Acreage				
					Return	Deed	Plat	Comp.	Used
	1006	3	544 609			6.0		6.0	6.0
Subdivision					Block	Lot	Plat Book	Page	
IMPERIAL LAND & INDUST. Co. Subdivision						TR 8 & 9			
Brief Legal Description:					TR 8 - 3.3 AC				
					TR 9 - 2.7 AC				
					TOTAL 6.0 AC.				



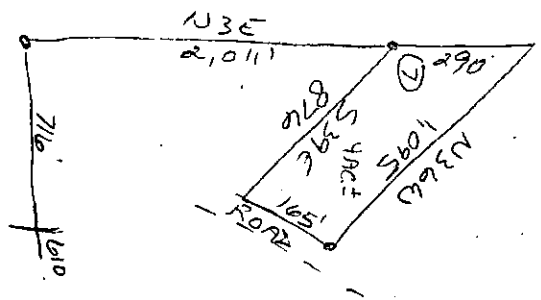
Name On Return:	MAP BLOCK PAR SUB OLD: 0318	043 L	3-18		43L
Name On Deed:	NEW: 0327	Photo 010	Map	Block	Parcel

Property Address:	Property Acquired From:				
Acquired By:	Deed Will	Approximate Date Acquired:	Recorded Yes No	D.B. Pg.	Size (Dim. or Ac.)
Bounded By:	N.	S.	E.	W.	

Date	Grantor (From)	Grantee (To)	D.B.	Pg.	Type	W.D.Cons.
9-2-75	Imperial Group Ltd.	NASH, FRANK N.	188	311	W	5 ⁰⁰

City	G.M.D.	L.D.	L.L.	Dimensions	Acreage				
					Return	Deed	Plat	Comp.	Used
		3	544			4			4
Subdivision					Block	Lot	Plat Book	Page	

Brief Legal Description:



Property
Acquired From:
Acct. No.

Photo	Call No
-------	---------

03N27		11
Map	Block	Parcel

Date	Grantor (From)	Grantee (To)	D.B.	Pg.	Type	W.D. Cons
4/29/02	PETTIS, FAUPE D.	HOLBROOK JERE D. SR.	5260	438	W/D	150. ⁰⁰
12/22/05	HOLBROOK JERE D. SR.	FORSYTH SAND COMPANY, INC.	8468	354	W/D	120. ⁰⁰
4/11/06	FORSYTH SAND COMPANY, INC.	DICKINSON BARNIE L	8949 8704	310 339	W/D	2 TRACTS 216. ⁷⁰
12/28/07	DICKINSON BARNIE L.	MCKERLIE, CHARLES III; D'BRIEN, SHIRLEY	10019	72	W/D	153. ⁰⁰

City	G.M.D.	L.D.	L.L.	Dimensions	Acreage						
		3	543 544	5.66 AC 5.65 AC	Return	Deed	Plat	Comp.	Used		
Subdivision					Block	Lot	Plat	Bk.	Page		
						TRACT 6	51		162		
Brief Legal Description					ADJUSTED ACREAGE PER 2007 DEED				97	32	
10019-72 1/17/08											



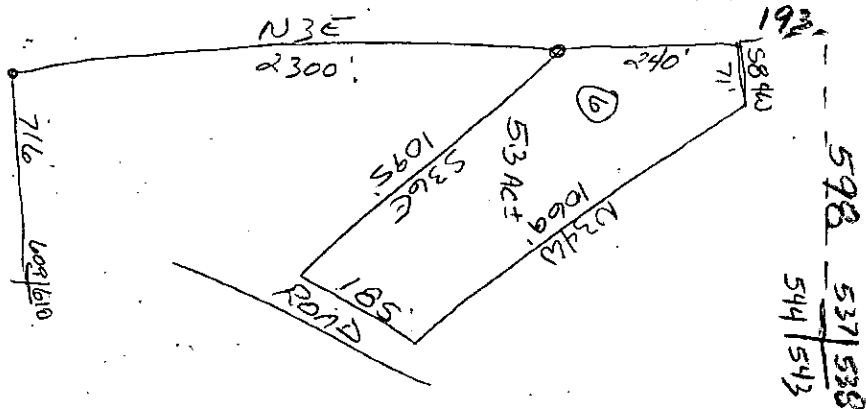
Name On Return:	MAP	BLOCK	PAR	SUB	3-18	43J	
	OLD: 0318		043	J			
Name On Deed:	NEW: 0327		Photo	Call No.	Map	Block	Parcel
			011				

Property Address:			Property Acquired From:			
Acquired By:	Deed Will	Approximate Date Acquired:	Recorded Yes No	D.B.	Pg.	Size (Dim. or Ac.)
Bounded By:	N.	S.	E.	W.		

Date	Grantor (From)	Grantee (To)	D.B.	Pg.	Type	W.D. Cons.
12/10/75	Imperial Land Inst. Co.	HAMRICK, Vernon & Yildiz	192	306	W	6 ⁰⁰
11/15/97	^{YILDIZ G.} HAMRICK, VERNON E &	FAYE D. & PETTIS, JERRY L.	4097 2944	190 277	CORRECTIVE W/D	31 ⁰⁰
9/25/00	PETTIS, JERRI LAMAR	PETTIS, FAYE	43160	490	QC	-0-

City	G.M.D.	L.D.	L.L.	Dimensions	Acreage 5.65 AC ±				
		3	544		Return	Deed	Plat	Comp.	Used
						5.3	5.3		5.3
Subdivision					Block	Lot	Plat Book	Page	
						TRACT Lc	51	1162	

Brief Legal Description: *1997 DEED 2944-277 HAS NO DESCRIPTION ASSUMED N/R, ALSO ADJUSTED ACREAGE 2/24/98



Property Acquired From:
Acct. No.

Photo	Call No
-------	---------

03N27		13
Map	Block	Parcel

Date	Grantor (From)	Grantee (To)	D.B.	Pg.	Type	W.D. Cons		
12/22/05	PAMELA L. MASSEY, WILLIAM J. I	FORSYTH SAND COMPANY, INC	8468	353	USD	135. ⁰⁰		
4/11/06	FORSYTH SAND COMPANY, INC	DICKINSON, BARNIE L.	8949 8704	310 339	USD	2 TRACTS 216. ²⁰		
City	G.M.D.	L.D.	L.L.	Dimensions	Acreage 6.85			
		3	543 544	*6.85 AC	Return	Deed	Plat Comp.	Used
Subdivision				Block	Lot	Plat Bk.	Page	
					TRACT 5	97	32	
Brief Legal Description *ADJUSTED ACREAGE PER PLAT 97-32 1/17/08								

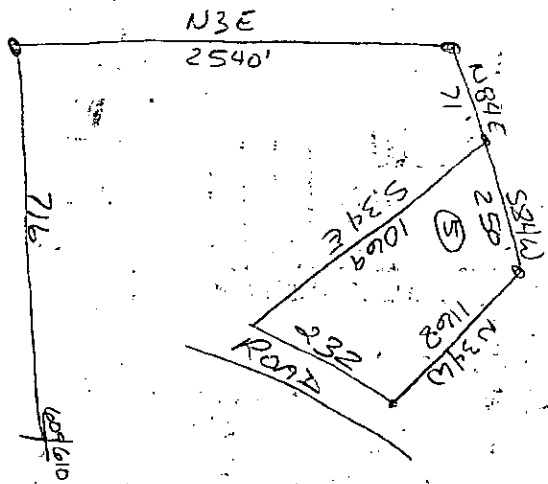


Name On Return: <input checked="" type="checkbox"/>	MAP BLOCK	PAR SUB	3-18		43N
Name On Deed:	OLD: 3-18	143 to New No.	Map	Block	Parcel
Property Address:	NEW: 03-27	013	Acquired From:		
Acquired By: Deed <input type="checkbox"/> Will <input type="checkbox"/>	Approximate Date Acquired:	Recorded Yes <input type="checkbox"/> No <input type="checkbox"/>	D.B. <input type="checkbox"/> Pg. <input type="checkbox"/>	Size: (Dim. or Ac.)	
Bounded By:	N.	S.	E.	W.	

Date	Grantor (From)	Grantee (To)	D.B.	Pg.	Type	W.D. Cons.
7/77	IMPERIAL GROUP LTD.	MASSEY WILLIAM C.	222	210	W	7.70
8-23-94	MASSEY, WILLIAM C.	MASSEY, WILLIAM JAMES	1804	255	WD	-0-
7/16/01	MASSEY, WILLIAM JAMES	MASSEY, PAMELA L. & WILLIAM J.	4744	103	QC	-0-

City	G.M.D.	L.D.	L.L.	Dimensions	Acreage				
		3	543 544		Return	Deed	Plat	Comp.	Used
								6±	6±
Subdivision					Block	Lot	Plat Book	Page	
						TRACTS 5			

Brief Legal Description:



Property Acquired From:	MAP ——— BLOCK ——— PAR ——— SUB ———
Acct. No.	OLD: 0318
	NEW: 0327
	Photo 014
	Call No


3-18		16
Map	Block	Parcel

Date	Grantor (From)	Grantee (To)	D.B.	Pg.	Type	W.D.Cons
3/85	BARCLAY, LINDA G. ^{1/2 int.}	BARCLAY, ROBERT H. ^{1/2 int.}	444	213	QC	-0-

City	G.M.D.	L.D.	L.L.	Dimensions	Acreage	Return	Deed	Plat Comp.	Used
		3	472 473 537	*40.3 AC	42.59				

Subdivision	Block	Lot	Plat Bk.	Page
544			B/L AGREEMENT 35	164

Brief Legal Description *2.29 AC SUBTRACTED FROM THIS PARCEL & ADDED TO #17 PER B/L AGREEMENT IN 1988, WHICH HAD APPARENTLY BEEN MISSED, CORRECTED 9/27/93



35/104

3-18-16

CORRECTED
IN OFFICE
ON 9/27/93

SP TO 17 BOUNDARY LINE AGREEMENT

GEORGIA

BOOK 725 - PAGE 585

CHEROKEE COUNTY:

THIS INDENTURE, MADE THIS THE 22 day of June, 1988, between LINDA G. BARCLAY and ROBERT H. BARCLAY, both of the State of Georgia and County of Cherokee, as Parties of the first part, and NETTIE LEE LOVELACE, of the State of Georgia and County of Cherokee, as Party of the second part:

WITNESSETH, that whereas, LINDA G. BARCLAY, a party hereto; acquired by Deed of Purchase, from IMOGENE B. STROZER, formerly IMOGENE L. BURSMITH, on March 30, 1979, a Warranty Deed to certain lands situated in original Land Lots Nos. 472, 473, 537, and 544 of the 3rd District of the 2nd Section of Cherokee County, Georgia, which property is more particularly shown and described in said Deed which was filed for record in the office of the Clerk of the Superior Court of Cherokee County, Georgia, on April 2, 1979, and is recorded in Deed Book 259, Pages 118, 119, of the Deed Records in said office, and


SUBSEQUENTLY, on March 1, 1985, the said LINDA G. BARCLAY, executed a Quitclaim Deed to ROBERT H. BARCLAY, which Deed was filed on March 4, 1985 and recorded in Deed Book 444, Page 213, 214, Clerk's Office, Superior Court, Cherokee County, Georgia, conveying to said ROBERT H. BARCLAY, a one-half (1/2) undivided interest in the identical property conveyed to said LINDA G. BARCLAY in said Deed from IMOGENE B. STROZER, as aforesaid, on March 30, 1979, and as a result thereof, title to said property became vested in said LINDA G. BARCLAY and ROBERT H. BARCLAY, Parties of the first part herein, as tenants in common; and

WHEREAS, NETTIE LEE LOVELACE is the owner of certain lands in original Land Lots Nos. 473, 536, 537, and 545 by virtue of inheritance from her parents and by virtue of the Warranty Deed from EDNA L. CHANDLER and IMOGENE L. BURSMITH to her, dated January 10, 1975, which was filed for record on January 10, 1975, and is recorded in Deed Book 174, Pages 595, 596, Deed Records, Cherokee County, Georgia; and

WHEREAS, by virtue of the facts herein above set out, the Parties hereto, became owners of adjoining lands, and are the owners of contiguous lands, and

GEORGIA, CHEROKEE COUNTY, CLERK SUPERIOR COURT
Filed in office, this 19th day of July
1988 at 1:20 PM in Room 725
Page 585 this 20th day of July 1988
Annelle J. Remery
Clerk

11/14/93 P. 00 + Plat
Plat to Robert Burdette
Receipt # 0554



WHEREAS, an actual controversy arose between the Parties hereto as to the correct boundary line between their respective tracts of land so acquired and owned by the Parties hereto, which dispute was occasioned by the boundary line between their properties being indefinitely and incorrectly described in their respective Deeds, and

WHEREAS, the said Parties have agreed upon the boundary line between their respective tracts of land as follows:

The correct boundary line between the properties of the Parties which they respectively own in Land Lots Nos. 536 and 537 of the 3rd District and 2nd Section of Cherokee County, Georgia, is described as follows:

BEGINNING at an iron pin located on the original North and South line dividing Land Lots Nos. 536 and 537 which point is located North $00^{\circ} 06' 00''$ West 37.58 feet from an iron pin located at the common corner of Land Lots Nos. 536, 537, 544, and 545 of said district and section, and thence running North $07^{\circ} 49' 40''$ East 1274.96 feet to an iron pin in Land Lot No. 537, thence North $24^{\circ} 04' 08''$ West 38.97 feet to an iron pin, thence North $19^{\circ} 16' 00''$ West 80.69 feet to an iron pin and fence corner, thence South $89^{\circ} 01' 44''$ West 266.86 feet to an iron pin in Land Lot No. 536.


NOW THEREFORE, for and in consideration of the premises and of establishing the boundary line between their said respective tracts of land, the said Parties hereto do agree that said boundary line herein above specifically described is the true and correct boundary line between their respective tracts of land; and

The said Parties of the first part hereby agree that they have no right, title, interest, claim or demand in or to that tract of land lying West and South of said boundary line; and

The said Party of the second part agrees that she has no right, title, interest, claim or demand in or to that tract of land lying East and North of said boundary line; and

Said Parties of the first part to hereby release and quitclaim to party of the second party, her heir and assigns, all their right, title and interest in and to the property in said Land Lots Nos. 536 and 537 of the 3rd District and 2nd Section of Cherokee County, Georgia, lying South and West of said boundary line herein above set out, and

Party of the second part does hereby release and quitclaim to Parties of the first part, their heirs and assigns, all the right, title and interest of Party of the second part in and to that portion of said Land Lots Nos. 536 and 537, lying East and North of said boundary line above set out.



Said boundary line herein referred to and above described being the boundary line as determined and surveyed by Charles A. Payne, R.S. as is more particularly described on "Boundary Line Survey for Nettie Lee Lovelace and Linda G. Barclay", dated May 5, 1987, by Etowah Surveying Co., Charles A. Payne, R.S., a copy of which plat is of record in Plat Book 35, Page 164, Deed Records, Cherokee County, Georgia, and to which Plat of Survey reference is herein made for further description and identification of the correct boundary line dividing the property of the Parties hereto.

IN WITNESS WHEREOF, the said Parties have hereunto set their hands and affixed their seal to duplicate originals of these presence on the day and year first above written.

Signed, sealed and delivered

in the presence of

Larry C. Robinson
Notary Public

State of Georgia
Commission Expires 04-02-89

NOTARY PUBLIC

Robert M. Barclay (SEAL)
Linda G. Barclay (SEAL)
PARTIES OF THE FIRST PART

Signed, sealed and delivered

in the presence of

Julius J. Robinson


Ann B. Peace


NOTARY PUBLIC

[Signature] (SEAL)
PARTY OF THE SECOND PART

MY COMMISSION EXPIRES FEB. 29, 1992

Rec. 7-20-88






Property Acquired From:	MAP - BLOCK	PAR. SUB.
Acct. No.	OLD: 0318	016 C
	NEW: 0327	015

3-18		16C
Map	Block	Parcel

Date	Grantor (From)	Grantee (To)	D.B.	Pg.	Type	W.D. Cons
11/90	MARILYN H. ARANT, JOHN C.	EVELYN B. BAIRD, ALBERT JAMES	923	53	W	154.50
6/15/98	EVELYN B. BAIRD, ALBERT JAMES	HEAVEN FOUND TRUST	4006	33	W/D	-0-
2/2/01	HEAVEN FOUND TRUST	EVELYN B. BAIRD, ALBERT JAMES	4698	173	Q/C	0-
1/13/02	EVELYN B. BAIRD, ALBERT JAMES	LUTCHEN, PAMELA	5068	467	WD	0
9/24/04	LUTCHEN, PAMELA	EVELYN BAIRD, ALBERT	7468	473	TRUSTEES DEED	0
9/24/04	EVELYN BAIRD, ALBERT	THE HEAVEN FOUND TRUST	7469	22	Q/C	0


City	G.M.D.	L.D.	L.L.	Dimensions	Acreage				
		3	472		Return	Deed	Plat	Comp.	Used
			537				10		10
Subdivision					Block	Lot	Plat Bk.	Page	
							15	81	

Brief Legal Description



Name On Return:				3-18		16C	
Name On Deed:			Photo	Call No.	Map	Block	Parcel
Property Address:			Property Acquired From:				
Acquired By:	Deed <input type="checkbox"/> Will <input type="checkbox"/>	Approximate Date Acquired:	Recorded Yes <input type="checkbox"/> No <input type="checkbox"/>	D.B. <input type="checkbox"/> Pg. <input type="checkbox"/>	Size: (Dim. or Ac.)		
Bounded By:	N.	S.	E.	W.			

Date	Grantor (From)				Grantee (To)	D.B.	Pg.	Type	W.D.Cons.	
3/79	STORZER, IMOGENE B.				WILKIE, EDDIE	259	114	W	10 ⁰⁰	
12/84	WILKIE, EDDIE				ARANT, JOHN C.	434	294	W	27 ⁵⁰	
1-90	ARANT, JOHN C.				MARILYN H. ARANT, JOHN C.	844	591	QC	-0	
City		G.M.D.	L.D.	L.L.	Dimensions	Acreage				
			3	472 537		Return	Deed	Plat	Comp.	Used
								10		10
Subdivision					Block	Lot	Plat Book	Page		
							15	81		
Brief Legal Description:										



Name On Return:	OLD: 0317	MAP BLOCK PAR SUB	003 F	3-17		3F
Name On Deed:	NEW: 0327		016	Map	Block	Parcel

Property Address:	Property Acquired From:
-------------------	-------------------------

Acquired By:	Deed Will	Approximate Date Acquired:	Recorded Yes No	D.B. Pg.	Size: (Dim. or Ac.)
--------------	-----------	----------------------------	-----------------	----------	---------------------


Bounded By:	N.	S.	E.	W.
-------------	----	----	----	----

Date	Grantor (From)	Grantee (To)	D.B.	Pg.	Type	W.D. Cons.
7/78	COTTON STATES INS. CO.	STEVENS, BRYAN L.	242	799	W	15 ⁰⁰
7/78	" " " " " "	" " " " " "	242	802	W	18 ⁶⁰
9/80	STEVENS, BRYAN L.	GARRETT, GARY D.	291	918	W	13 ³⁰

Subdivision	G.M.D.	L.P.	L.L.	Dimensions	Acreage 35 AC ±				
					Return	Deed	Plat	Comp.	Used
472								25	25 ±

Brief Legal Description:

DEWIT P
 3
 463
 466
 471



Name On Return: Green	OLD: 0318	045	
Name On Deed: CUMMINGS	NEW: 0327	0757	Call No
FOR 22 1981 LUTHER GARLAND GREEN		3-18	#5
		Map	Block Parcel

Property Address: **WITH 2-18-41 PER REQUEST'S RETURN.**

Acquired From: **REQUEST'S RETURN.**

Acquired By: Deed	Approximate Date Acquired: 1-13-93	Recorded Res: No	D.B. — Pg. —	Size: (Dim or Ac.)
Bounded By: N.	S.	E.	W.	

Date	Grantor (From)	Grantee (To)	D.B.	Pg.	Type	W.D. Cons.
11/1/27	Fowler, H.G.	Green, W.W.	104	297	D	6-70
		Luther Garland Green				5P

City	G.M.D.	L.D.	L.L.	Dimensions	Acreage				
					Return	Deed	Plat	Comp.	Used
		3						39±	39±
Subdivision					Block	Lot	Plat Book	Page	

Brief Legal Description: **39 ac ± LL 610, 615, 616, 681, 682**

L03

~~453 25-82-148 20-272~~

~~17-3-53 16-277~~

~~483 100-81 3-4-11 30~~

~~404 100-87 1~~

~~405 90-7-11-10 85-572 81-517
77-298-329 67-338~~

~~524 90-7-11-10 79-424
77-298-309 65-338~~

~~525 90-7A-10 77-298-309~~

~~526 90-2-2 69-335
11-305~~

~~527 58-452-475~~

~~528 179-224-225 66-119 65-383
67-516-558 61-27 58-452-475~~



MAP BLOCK PAR SUB

Name On Return: OLD: 0318

044 A

3-18		44A
Map	Block	Parcel

Name On Deed: NEW: 0327

0183 Unit No

Property Address:

Property Acquired From:

Acquired By: Deed Will

Approximate Date Acquired:

Recorded Yes No

D.B. Pg.


Size: (Dim. or Ac.)

Bounded By:

N. S.

E. W.

Date	Grantor (From)	Grantee (To)	D.B.	Pg.	Type	W.D.Cons.
7/83	AKINS, GARRY	AKINS, SANDRA LYNN	366	429	QC	-0-
4-25-86	AKINS, SANDRA LYNN	ALLEN, NORMAN J. SR.	532	685	W	-0-
8/89	ALLEN, NORMAN J.	CAMPBELL, EULA JEAN	811	100	W	11.00
	City	G.M.D.	L.D.	L.L.	Dimensions	Acreage /
			3	615		Return Deed Plat Comp Used
	Subdivision	Block	Lot	Plat Book	Page	
Brief Legal Description:						



Name On Return:

Photo Call No.

3-18 44A
Map Block Parcel

Name On Deed:

Property Address:

Property Acquired From:

Acquired By: Deed Will Approximate Date Acquired: Recorded Yes No D.B. Pg. Size: (Dim. or Ac.)

Bounded By: N. S. E. W.

Found June 1980

Date	Grantor (From)	Grantee (To)	D.B.	Pg.	Type	W.D. Cons.
7/78	ALLEN, OMIE LORD NORMAN J. &	CLAY, PHYLLIS O.	232	883	W	2 ⁴⁰
11/78	CLAY, PHYLLIS O.	ALLEN, NORMAN J.	251	279	QC	-
3/81	ALLEN, OMIE L. NORMAN J. &	AKINS, SANDRA L. GARRY &	301	720	W	2 ⁰⁰

City	G.M.D.	L.D.	L.L.	Dimensions	Acreage				
		3	615		Return	Deed	Plat	Comp.	Used
						1			1 R.

Subdivision	Block	Lot	Plat Book	Page

Brief Legal Description:



	MAP BLOCK PAR SUB			
Name On Return:	OLD: 0318	044		
Name On Deed:	NEW: 0327	0190	Call No.	

3-18		44
Map	Block	Parcel

Property Address:			Property Acquired From:		
Acquired By:	Deed Will	Approximate Date Acquired:	Recorded Yes No	D.B. Pg.	Size: (Dim. or Ac.)
Bounded By:	N.	S.	E.	W.	

Date	Grantor (From)	Grantee (To)	D.B.	Pg.	Type	W.D.Cons.
8/77	ALLEN, NORMAN J.	NORMAN J. ALLEN, OMIE LORD	224	101	W	-0-

City	G.M.D.	L.D.	L.L.	Dimensions	7.14 Ac Acreage 9.44 Ac				
		3	615 682		Return	Deed	Plat <input checked="" type="checkbox"/>	Comp.	Used
						29			29
	Subdivision			410	Block	Lot	Plat Book	Page	
				28					

Brief Legal Description:



Name On: Allen, Norman J.
 Return: Pt 2 Cumming

Name On Deed:

2-252 30

Photo Call No.

3-18 44

Map Block Parcel

Property Address:

Property Acquired From:

Acquired By: Deed Will Approximate Date Acquired: Recorded Yes No D.B. Pg. Size: (Dim. or Ac.)

Bounded By: N. S. E. W.

Date	Grantor (From)	Grantee (To)	D.B.	Pg.	Type	W.D. Cons.
7-4-68	Power, Robert R.	ALLEN NORMAN J.	97	426	WD	

76	HILLEGAS, JAMES P.	ALLEN, NORMAN J.	194	405	WD	
---------------	-------------------------------	-----------------------------	----------------	----------------	---------------	--

76	HILLEGAS, JAMES P.	ALLEN NORMAN J.	194	405	WD	
----	--------------------	-----------------	-----	-----	----	--

City	G.M.D.	L.D.	L.L.	Dimensions	Acreage				
out	1031	3	615 622	29	Return	Deed	Plat	Comp	Used
					25	24		24	24

Subdivision	Block	Lot	Plat Book	Page

Brief Legal Description:
 1/2 LL 615 24 AC N + S UNNAMED RD.




Property Acquired From: 3-18	MAP BLOCK PAR SUB
Acct. No.	044 B
NEW: 0327	Photo 019 Call No. A

3-18		44B
Map	Block	Parcel

Date	Grantor (From)	Grantee (To)	D.B.	Pg.	Type	W.D. Cons	
6/4/92	OMIE LORD & ALLEN, NORMAN J. &	STEVEN B. MORRIS, PATRICIA M. &	1214	297	W	153. ⁰⁰	
2/4/03	STEVEN B. MORRIS, PATRICIA M. &	HANSARD, EUGENE M.	5859	443	DEED UNDER POWER LTD	0	
2/28/03	HANSARD, EUGENE M.	OMIE LORD & ALLEN, NORMAN J. &	5924	105	WD	200. ⁰⁰	
5/15/04	OMIE LORD & ALLEN, NORMAN J. &	JUDITH E. FAGAN, ROBERT D. &	7107	148	GEN WD	137. ⁵⁰	
8/23/05	JUDITH E. FAGAN, ROBERT D. &	OMIE LORD & ALLEN, NORMAN J. &	8238	245		-0-	
1/10/06	OMIE LORD & ALLEN, NORMAN J. &	LISA LAW DUNN, BRYAN WILLIAM &	8513	374	WD	175. ⁰⁰	
City		G.M.D.	L.D.	L.L.	Dimensions	Acreage 13.85	
			3	610 615	*5AC 7.88AC	Return Deed	Plat Comp. Used
Subdivision		Block		Lot	Plat Bk.	Page	
				PT TR. 23			
Brief Legal Description * ACREAGE ADJUSTED PER 2004 DEED 7107/148 - 8/10/04							

HP.



Property Acquired From: 19
Acct. No.

Photo	Call No
-------	---------

03N27		19B
Map	Block	Parcel

Date	Grantor (From)	Grantee (To)	D.B.	Pg.	Type	W.D.Cons
6/24/99	OMIE LORD ALLEN, NORMAN J. E.	ROPER, DEBBIE A. ALFORD, BURT J. E.	3730	331	W/D	37.50
8/2/02	AK/R DEBBIE A. ROPER ALFORD, DEBBIE	ALFORD, BURT J.	5442	97	W/D	-0-

City	G.M.D.	L.D.	L.L.	Dimensions	Acreage				
					Return	Deed	Plat	Comp.	Used
		3	615			2.00			2

Subdivision	Block	Lot	Plat Bk.	Page

Brief Legal Description



Property Acquired From: *ISA*
 Acct. No.

Photo Call No

03N27 *19C*
 Map Block Parcel

Date	Grantor (From)	Grantee (To)	D.B.	Pg.	Type	W.D. Cons
<i>4/3/03</i>	<i>OMIE LORD</i> <i>ALLEN, NORMAN J.</i>	<i>SARAH MELISSA</i> <i>BRIAN JAY</i>	<i>6059</i>	<i>229</i>	<i>GEN</i> <i>WD</i>	<i>75⁰⁰</i>

DELETE'S COMBINE
WITH 23 PER OWNER
ASSESSORS REQUEST
3/23/07

City	G.M.L.	L.D.	L.L.	Dimensions	Acreage			
Subdivision	Block	Lot	Plat	Bk.	Return	Deed	Comp.	Used
		<i>3</i>	<i>610</i>			<i>5</i>		<i>5</i>

Brief Legal Description



Property
 Acquired From: **19A**
 Acct. No.

Photo Call No

03N27 **19D**
 Map Block Parcel

Date	Grantor (From)	Grantee (To)	D.B.	Pg.	Type	W.D.Cons
6/23/03	OMIE LORD; ALLEN, NORMAN J	SANDRA L; BARCLAY, EDWARD	60268	44	WD	15 00

City	G.M.D.	L.D.	L.L.	Dimensions	Acreage			
					Return	Deed	Plat	Comp.
		3	615		2			2

Subdivision	Block	Lot	Plat Bk.	Page

Brief Legal Description







LL 543 - 5

Name On Return: Turner
Rt. 2 Wd

MAP BLOCK PAR SUB
 OLD: 0318 043

3-18 43
 Map Block Parcel

Name On Deed:

NEW: 0327 020

Property Address:

Property Acquired From:

Acquired By: Deed Will Approximate Date Acquired: Recorded Yes No D.B. Pg. Size: (Dim. or Ac.)

Bounded By: N. S. E. W.

Date	Grantor (From)	Grantee (To)	D.B.	Pg.	Type	W.D. Cons.
11/30/67	BANK OF CANTON	TURNER, ROBERT W.	913	402	DC	-

2-2-70	MCDANIEL, S. D. H.	IMPERIAL LAND INVESTMENT CO.	105	107	WD	57 ⁸⁰ _{Retn}
--------	--------------------	------------------------------	-----	-----	----	----------------------------------

9/84	CINDY'S, INC.	" " " "	987	125	W	7 ⁴⁰
------	---------------	---------	-----	-----	---	-----------------

City	G.M.D.	L.D.	L.L.	Dimensions	Acreage	Return	Deed	Plat	Comp.	Used
		3	54 609 610	477 534 ⁵⁵ 54 ⁷⁴ AC.	43.3	128	118		125	126


Subdivision	Block	Lot	Plat Book	Page
37.95 35.1 AC. 39.65 AC. 123 AC. ±	113	8, 9 AC. ± 13.8 AC. ±		
		25.2 AC. ± 15.8 ±		
		18 AC. 72 AC		

Brief Legal Description:
 128 AC. N + S OF UNNAMED RD

REC. 18-5

42A

119A



Property Acquired From: **21**
 Acct. No.

Photo Call No

03N27 **21A**
 Map Block Parcel

Date	Grantor (From)	Grantee (To)	D.B.	Pg.	Type	W.D. Cons
8/31/04	MARCHETTA, TAMMY A. ^{ANDREW M. &}	BOETTCHER STEVE	7348	63	WD	111 ⁰⁰
2/3/05	BOETTCHER STEVEN	KEUR, TROY A. ^{JEANNE}	7748	130	WD	165. ⁰⁰
8/26/05	KEUR, TROY A. ^{JEANNE A.}	BONHAMBULT, INC	8212	291	WD	168. ⁰⁰

City	G.M.D.	L.D.	L.L.	Dimensions	Acreage				
		3	609 610		Return	Deed	Plat	Comp.	Used
						6.00			6.00
Subdivision					Block	Lot	Plat Bk.	Page	
						TRACT 2	78	187	


Brief Legal Description

Property Acquired From:	MAP BLOCK PAR SUB OLD: 0318 043 G
Acct. No.	NEW: 0327 Photo Call No 022

3-18		43G
Map	Block	Parcel

Date	Grantor (From)	Grantee (To)	D.B.	Pg.	Type	W.D.Cons
4/15/92	WACHUIA BANK OF GA.	HAMMETT, GRACE HUNT, DON & RICKY LAMB	1215	288	LTD W/D	92. ⁰⁰
7/31/92	LAMB, RICKY L. & GRACE HAMMETT HUNT, DON W. &	LAUREN B. & O'NEAL, MARG T. &	1258	73	W	126. ⁰⁰
4/9/99	Lauren B. O'Neal, Marc T. &	Jennifer Bolyard, Michael &	310810	052	W/D	187. ⁵⁰
7/30/01	JENNIFER & BOLYARD, MICHAEL &	TAMMY A. & MARCHETTA, ANDREW MICHAEL	4764	399	W/D	264. ⁰⁰

City	G.M.D.	L.D.	L.L.	Dimensions	Acreage				
		3	543 610	*10.27 AC	Return	Deed	Plat	Comp.	Used
Subdivision					Block	Lot	Plat	Bk.	Page
						PT. TR, 23	27		132
Brief Legal Description * PARCEL 21 COMBINED PER OWNER & TAX ASSESSORS									
REQUEST. 2/7/05									



Name On Return:

Photo	Call No.

3-18		43G
Map	Block	Parcel

Name On Deed:

Property Address:

Property Acquired From:

Acquired By:	Deed Will	Approximate Date Acquired:	Recorded Yes ___ No ___	D.B. ___ Pg. ___	Size (Dim. or Ac.)
--------------	-----------	----------------------------	-------------------------	------------------	--------------------


Bounded By:	N.	S.	E.	W.
-------------	----	----	----	----

Date	Grantor (From)	Grantee (To)	D.B.	Pg.	Type	W.D.Cons.
12/17/74	IMP LAND GROUP, LTD.	HILLEGAS, JAMES P.	175	154	W	11 ⁵⁰
5/82	HILLEGAS, JAMES P.	DANNY G. & ADAMS, RITA L.	322	253	W	9 ⁰⁰
9/91	ADAMS, DANNY G. & RITA L.	WACHOVIA BANK OF GA	10710 1061	182 105	Refice DUP	97.30

City	G.M.D.	L.D.	L.L.	Dimensions	Acreage				
		3	543 610		Return	Deed	Plat	Comp.	Used
						14	610	433	14

Subdivision	Block	Lot	Plat Book	Page
		PT TR 23	27	132

Brief Legal Description:




Property Acquired From:
Acct. No.

Photo	Call No
-------	---------

03N27		23
Map	Block	Parcel

Date	Grantor (From)	Grantee (To)	D.B.	Pg.	Type	W.D. Cons
3/31/03	FLOCK, BRIAN J.	SARAH M. FLOCK, BRIAN J. &	6068	107	WD	Ⓢ


City	G.M.D.	L.D.	L.L.	Dimensions	Acreage					
					10.07 AC	Return	Deed	Plat	Comp.	Used
		3	610	15.07 AC						
Subdivision					Block	Lot	Plat	Bk.	Page	
							23		69	
Brief Legal Description										
* PARCEL 19C COMBINED PER OWNER & TAX ASSESSORS										
REQUEST 3/23/07										



MAP BLOCK-PAR SUB-
 Property Acquired From: ADAMS OLD: 0318 043 X
 Acct. No. NEW: 0327 023 C. I. No.

<u>3-18</u>		<u>43 X</u>
Map	Block	Parcel

Date	Grantor (From)	Grantee (To)	D.B.	Pg.	Type	W.D. Cons	
10/29/83	RITA L. ADAMS DANNY G. +	SANDRA S. STEPHENS CLYDE H. +	332 312 313	441 337	W/D	4.00	
12/16/97	SANDRA S. STEPHENS CLYDE H. 3/4	KENNEDY, CLIFF	2933	137	W/D	170. ⁰⁰	
10/9/98	KENNEDY, CLIFF	DELOUIS, DANA	3361	80	W/D	10.07 AC TR. 218. ⁰⁰	
10/20/98	KENNEDY, CLIFF	" "	3367	255	W/D	4.88 AC TR. 45. ⁰⁰	
10/9/98	ALL PROPERTIES & MANAGEMENT	" "	3367	253	QC	-0-	
7/19/00	DELOUIS, DANA	FLOCK, BRIAN J.	4230	203	W/D	267. ⁰⁰	
City		G.M.D.	L.D.	L.L.	Dimensions	Acreage <u>X 24.84 AC</u>	
			3	543 610	10.07 AC 14.95 AC	Return	Deed
							Plat Comp.
							4.67
Subdivision			60	Block	Lot	Plat Bk.	Page
						23	69
Brief Legal Description <u>X PARCEL 24 COMBINED PER 1997 DEED 2933-137 DESCRIPTION</u>							
<u>COVERS BOTH PARCELS AS ONE TRACT 2/4/98</u>							



Property Acquired From: 23
Acct. No.

Photo	Call No
-------	---------

03N27		23A
Map	Block	Parcel

Date	Grantor (From)	Grantee (To)	D.B.	Pg.	Type	W.D. Cons
10/9/98	KENNEDY, CLIFF	CAREY, REBECCA JO	3350	204	W/D	80. ⁰⁰
8/1/00	CAREY, REBECCA JO	CAREY, REBECCA JO & SHARON L.	4246	101	Q/L	-0-
4/23/07	CAREY, SHARON L. SOWERS, REBECCA CAREY	SOWERS, REBECCA CAREY	9583	118	QC	-0-
5/11/07	SOWERS, REBECCA CAREY	SOWERS, REBECCA CAREY BARRY SCOTT L.	9583	120	QC	-0-

City	G.M.D.	L.D.	L.L.	Dimensions	Acreage				
		3	610		Return	Deed	Plat	Comp.	Used
						9.89			9.89
Subdivision					Block	Lot	Plat Bk.	Page	

Brief Legal Description



Property Acquired From:
Acct. No.

Photo	Call No
-------	---------

3-27		24
Map	Block	Parcel

Date	Grantor (From)	Grantee (To)	D.B.	Pg.	Type	W.D. Cons
12/14/97	STEPHENS, SANDRA H. & CLYDE H.	KENNEDY, CLIFF	2933	137	W/D	170. ⁰⁰
<p>DELETE & COMBINE 23 PER 1997 DEED AS DESCRIPTION COVERS BOTH PARCELS A ONE TRACT. 2/2/08</p>						
City		A.M.D. L.L.	L.L.	Dimensions		Acreage 20.72 AC
23		3	543 610			Return Deed Plat Comp. Used
Subdivision			Block	Lot	Plat Bk.	Page
				TRACTS 24 & 25	18	175
Brief Legal Description						



Name On Return:	MAP OLD: 0318	BLOCK 2043	PAR F	SUB F	3-18	43F
Name On Deed:	NEW: 0327	Photo 024	Call No.		Map	Block Parcel
Property Address:	Property Acquired From:					
Acquired By:	Deed Will	Approximate Date Acquired:	Recorded Yes No	D.B. Pg.	Size: (Dim. or Ac.)	
Bounded By:	N.	S.	E.	W.		

Date	Grantor (From)	Grantee (To)				D.B.	Pg.	Type	W.D. Cons.		
5-8-74	IMP. LAND INUST. CO.	BREWER, OTIS F. & LILLIAN				163	372	W	21 ²⁰		
5-8-74	BREWER, OTIS F. & LILLIAN	MEAD, CHAS. A. JR. & ROSEMARY				163	373	W	43 ⁶⁰		
1/81	MEAD, ROSEMARY C.	STEPHENS, SANDRA S.				304	297	W	53 ⁰⁰		
	City	G.M.D.	L.D.	L.L.	Dimensions		COM. Acreage 20.72				
		1000	3	543 610			Return	Deed	Plat	Comp	Used
							23.92	20.72			23.92
Subdivision						Block	Lot	Plat Book	Page		
IMPERIAL LAND INUST. Co. Subdivision							TR. 24 & 25	18	175		
Brief Legal Description:											

100

THE UNIVERSITY OF CHICAGO
LIBRARY

Property Acquired From:
Acct. No.

Photo	Call No
-------	---------

03N27		25
Map	Block	Parcel

Date	Grantor (From)	Grantee (To)	D.B.	Pg.	Type	W.D.Cons	
4/8/04	JENKINS, ELEANOR JOYCE	JENKINS, CHARLES E.	* 7010	100	pk	⊗	
4/15/04	JENKINS, CHARLES E.	JENKINS, ELEANOR JOYCE LIFE ESTATE	* 7010	58	LIFE ESTATE DEED	⊗	
City		G.M.D.	L.D.	L.L.	Dimensions	Acreage 3.37AC	
			3	543 544		Return Deed Plat Comp. Used	
Subdivision					Block	Lot	Plat Bk. Page
Brief Legal Description * BELIEVE THESE DEEDS RECORDED OUT OF SEQUENCE.							



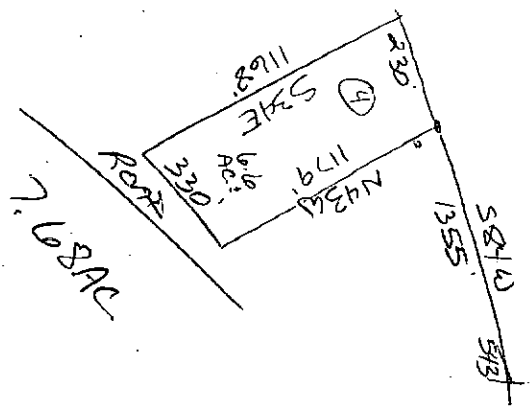
Name On Return:	MAP OLD: 0318	BLOCK 043	PART 025	SUB H	3-18	43H	
Name On Deed:	NEW: 0327	Plats	Exp. No.		Map	Block	Parcel

Property Address:	Property Acquired From:				
Acquired By:	Deed Will	Approximate Date Acquired:	Recorded Yes No	D.B. Pg.	Size: (Dim. or Ac.)
Bounded By:	N.	S.	E.	W.	

Date	Grantor (From)	Grantee (To)	D.B.	Pg.	Type	W.D. Cons.
1972	IMPERIAL LAND INDUST. CORP.	JENKINS, C.E. & C.T.	132	397	CO	6 ⁹⁰
5/78	JENKINS, C.T.	JENKINS, C.E.	245	261	PC	-
?/?/99	JENKINS, C.E.	LIFE ESTATE JENKINS, ELEANOR JOYCE	3518	203		-0-

City	G.M.D.	L.D.	L.L.	Dimensions	*3.32 AC Acreage 1.48 AC				
		3	543 544		Return	Deed	Plat	Comp.	Used
							6.6		6.6
Subdivision					Block	Lot	Plat Book	Page	

Brief Legal Description: ~~X~~ ADJUSTED ACREAGE PER 1999 DEED 3518-203. 7/27/99



Property Acquired From:
Acct. No. 25

Photo	Call No
-------	---------

3-27		25A
Map	Block	Parcel

Date	Grantor (From)	Grantee (To)	D.B.	Pg.	Type	W.D. Cons
5/18/98	JENKINS, C.E.	ADAMS, RITA LYNN	3123	67		-0-

City	G.M.D.	L.D.	L.L.	Dimensions	Acreage				
		3	543 544		Return	Deed	Plat	Comp.	Used
						2.56			2.56

Subdivision	Block	Lot	Plat Bk.	Page
		PART OF 4	52	7

Brief Legal Description



Property Acquired From:
Acct. No. 25

Photo	Call No
-------	---------

3-27		25B
Map	Block	Parcel

Date	Grantor (From)	Grantee (To)	D.B.	Pg.	Type	W.D. Cons
?/?/98	JENKINS, C.E.	BAUGH, LISA RENEE	3123	68		-0-
5/12/03	BAUGH, LISA RENEE	BAUGH, ^{DANNY M.} LISA RENEE ?	6/93	35	WD	⊗

City	G.M.D.	L.D.	L.L.	Dimensions	Acreage				
		3	543 544		Return	Deed	Plat	Comp.	Used
						2.56			2.56

Subdivision	Block	Lot	Plat Bk.	Page
		PART OF 4	52	8

Brief Legal Description



Name On Return:	MAP: 0318	BLOCK: 043	PAR: P	SUB:	3-18	43P	
Name On Deed:	NEW: 0327	Phon: 028	Call No.				Map

Property Address:			Property Acquired From:			
Acquired By:	Deed Will	Approximate Date Acquired:	Recorded Yes No	D.B. Pg.	Size: (Dim. or Ac.)	
Bounded By:	N.	S.	E.	W.		

Date	Grantor (From)	Grantee (To)	D.B.	Pg.	Type	W.D. Cons.
6/77	IMPERIAL GROUP LTD.	KIMBRELL, CHARLES W.	221	299	W	?
10-87	KIMBRELL, CHARLES W.	KIMBRELL, NETTIE IRENE	669	277	W/D	-0-

City	G.M.D.	L.D.	L.L.	Dimensions	*5.66 AC Acreage				
		3	543		Return	Deed	Plat	Comp.	Used
							4T		4T
Subdivision					Block	Lot	Plat Book	Page	
TRACT # 26									

Brief Legal Description: * PARCEL 27 COMBINED PER OWNER & TAX ASSESSORS OFFICE
 REQUEST. 4/7/97




Property Acquired From:	MAP BLOCK PAR SUB
Acct. No.	OLD: 0318
	NEW: 0327
	043 C
	photo Call No
	027

3-18		43C
Map	Block	Parcel

Date	Grantor (From)	Grantee (To)	D.B.	Pg.	Type	W.D. Cons
10-87	HOLTZCLAW, LINDA S	^{JAMES Wm.} HOLTZCLAW, LINDA SUE E	667	322	W	-0-
1/91	^{JAMES Wm.} HOLTZCLAW, LINDA SUE	DAVIS, LOYD	2000 944	114 167	RE REC W	-0-
1/3/95	DAVIS, DALLAS ^{LOYD}	DAVIS, RUBY GRACE M.	2000	113	YEARS Support	-0-
4/18/96	DAVIS, RUBY GRACE M.	KIMBRELL, NETTIE IRENE	2368	97	W/D	9.00
<p>Deed WITH 2le TAX ASSESSORS REQUEST 4/7/97</p>						

City	G.M.D.	L.D.	L.L.	Dimensions	Acreage				
		3	543		Return	Deed	Plat	Comp.	Used
						1.56			
Subdivision					Block	Lot	Plat Bk.	Page	

Brief Legal Description



Name On Return:
 Name On Deed:

Photo Call No.

3-18 43 C
 Map Block Parcel

Property Address:

Property Acquired From:

Acquired By: Deed Will Approximate Date Acquired: Recorded Yes No D.B. Pg. Size: (Dim. or Ac.)

Bounded By: N. S. E. W.

Date	Grantor (From)	Grantee (To)	D.B.	Pg.	Type	W.D. Cons.
5-18-73	MILLSAP, LONNIE	MILLSAP, William ^{GENITA}	142	475	W	140
11/82	MILLSAP, GENITA G. ^{Wm. Junior}	SWEATMAN, CALVIN T.	332	231	W	440
84	SWEATMAN, CALVIN	HOLTZCLAW, LINDA S.	380	537	W	7 ²⁰ + Ben

City	G.M.D.	L.D.	L.L.	Dimensions	Acreage				
					Return	Deed	Plat	Comp.	Used
	1000	3	543		1.56	1.56		1.56	
Subdivision					Block	Lot	Plat Book	Page	

Brief Legal Description:



The first part of the document discusses the importance of maintaining accurate records of all transactions. It emphasizes that every entry should be supported by a valid receipt or invoice. This ensures transparency and allows for easy verification of the data.

In the second section, the author outlines the various methods used to collect and analyze the data. This includes both primary and secondary data collection techniques. The primary data was gathered through direct observation and interviews with key stakeholders. Secondary data was obtained from existing reports and databases.

The analysis phase involved identifying trends and patterns in the data. Statistical tools were used to quantify the findings, and the results were compared against industry benchmarks. This comparison helps in understanding the relative performance and identifying areas for improvement.

The final section provides a comprehensive summary of the findings and offers practical recommendations. It suggests that regular audits and updates to the data collection process are essential for maintaining the accuracy and relevance of the information. Additionally, it highlights the need for clear communication and collaboration between different departments to ensure a unified approach to data management.

2

Name On Return:

Photo Call No.

378 431
Map Block Parcel

Name On Deed:

Property Address:

Property Acquired From:

Acquired Deed ___ Approximate Recorded D.B. ___ Pg. ___ Size: (Dim. or Ac.)
By: Will ___ Date Acquired: Yes ___ No ___

Bounded By: N. S. E. W.

Date	Grantor (From)	Grantee (To)	D.B.	Pg.	Type	W.D.Cons.
------	----------------	--------------	------	-----	------	-----------

9/28/71		MILLSAPP, LONNIE	116	544	WD	4 ⁸⁵⁰ RET.
---------	--	------------------	-----	-----	----	-----------------------

11/11/74	MILLSAPPS, LONNIE (1/2)	MILLSAPPS, WANITA S. (1/2)	172	230	W	—
----------	-------------------------	----------------------------	-----	-----	---	---

1/83	MILLSAPPS, LONNIE E. WANITA S.	HOLMES, DIANA E.	381 337	47 226	G.C. W	26 ⁹⁰
------	-----------------------------------	------------------	------------	-----------	-----------	------------------

City	G.M.D.	L.D.	L.L.	Dimensions	Acreage 1.71 ac.				
					Return	Deed	Plat	Comp.	Used
	1000	3	543				788		488

Subdivision	Block	Lot	Plat Book	Page

Brief Legal Description:

Property Acquired From:
Acct. No.

Photo Call No

03N27
Map Block Parcel
29

Date	Grantor (From)	Grantee (To)	D.B.	Pg.	Type	W.D. Cons
7/21/00	PINNELL, JENNIFER H.	PORTER, MICHAEL	4253	203	WD	60 ⁰⁰

City	G.M.D.	L.D.	L.L.	Dimensions	Acreage				
		3	543		Return	Deed	Plat	Comp.	Used
									1.52 AC
Subdivision					Block	Lot	Plat Bk.	Page	

Brief Legal Description



Name On Return:	MAP OLD: 0318	BLOCK	PAR 043	SUB B	3-18		43B
Name On Deed:	NEW: 0327		029		Map	Block	Parcel
Property Address:	Property Acquired From:						
Acquired By:	Deed _____ Will _____	Approximate Date Acquired:	Recorded Yes _____ No _____	D.B. _____ Pg. _____	Size: (Dim. or Ac.)		
Bounded By:	N.	S.	E.	W.			

Date	Grantor (From)	Grantee (To)	D.B.	Pg.	Type	W.D. Cons.				
	Millsapp, Lonnie	MILLSAPP, WANITA S.	143	230	W					
	MILLSAPP, LONNIE	TURNER, WANDA + ROBERT	143	161	W	4 ¹⁰				
11/88	TURNER, WANDA M. ROBERT M.	PINWELL, JENNIFER H.	750	359	W	53 ²⁰				
	City	G.M.D.	L.D.	L.L.	Dimensions	Acreage				
		1000	3	543		Return	Deed	Plat	Comp.	Used
							1.52	1.52		1.52
	Subdivision					Block	Lot	Plat Book	Page	
Brief Legal Description:										



Name On Return:

MAP BLOCK PAR SUB
OLD: 0318 043 R

Name On Deed:

NEW: 0327 030

3-18		43R
Map	Block	Parcel

Property Address:

Property Acquired From:

Acquired By: Deed Will Approximate Date Acquired: Recorded Yes No D.B. Pg. Size: (Dim. or Ac.)


Bounded By: N. E. W.

Date	Grantor (From)	Grantee (To)	D.B.	Pg.	Type	W.D. Cons.
7/6	IMPERIAL BROS. & CO. INC.	PADGETT, MARVIN C.	197	172		1.80
1/80	PADGETT, MARVIN C.	PADGETT, DOUGLAS M.	279	416	W	-0-

Handwritten notes:
 D. W. WITH OFFICE
 DWL
 OFFICE
 6/31

City	G.M.D.	L.D.	L.L.	Dimensions	Acreage				
					Return	Deed	Plat	Comp.	Used
		3	538			1.3			1.3
Subdivision					Block	Lot	Plat Book	Page	

Brief Legal Description:



Property Acquired From:	MAP BLOCK PAR SUB OLD: 0318 043 A	3-18		43A
Acct. No.	NEW: 0327	Map	Block	Parcel

Date	Grantor (From)	Grantee (To)	D.B.	Pg.	Type	W.D. Cons
1/84	ROBERTS, L. NELSON	PADGETT, DOUGLAS	381	170	W	1 ³⁰ ₃₅ ^{AC}

City	G.M.D.	L.D.	L.L.	Dimensions	Acreage	1.067 X 2.74 AC		
		3	542 543		Return	Deed	Plat	Comp. Used

Subdivision	538, 539	Block	Lot	Plat Bk.	Page

Brief Legal Description: PARCELS 3-17-3N E 3-18-43R COMBINED PER OWNER E.B.D.A.
 OFFICE REQUEST, 8/31/93

Name On Return:
 Name On Deed:

2-252
 Photo Call No.

3-18
 Map Block Parcel
 43A

Property Address:

Property Acquired From:

Acquired By: Deed ___ Will ___ Approximate Date Acquired: Recorded Yes ___ No ___ D.B. ___ Pg. ___ Size: (Dim. or Ac.)

Bounded By: N. S. E. W.

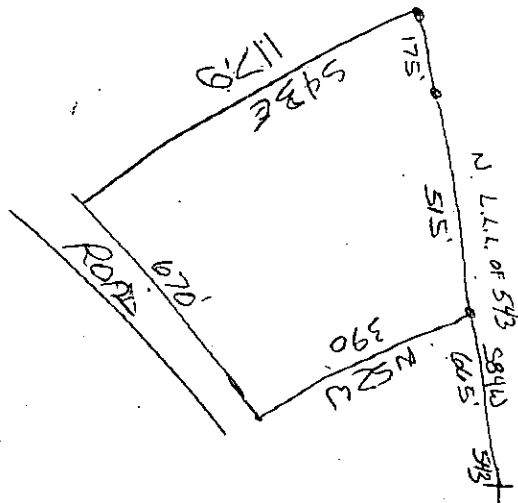
Date	Grantor (From)	Grantee (To)	D.B.	Pg.	Type	W.D.Cons.					
1973	Imperial Land Trust	Padgett, MARVIN	141	541	W	1.00					
'76	"	"	197	172	W	-					
1/80	PADGETT, MARVIN C.	PADGETT, DOUGLAS M.	279	417	W	-0-					
City		G.M.D.	L.D.	L.L.	Dimensions		Acreage				
		1000	3	543			Return	Deed	Plat	Comp.	Used
							0.6				0.6
Subdivision						Block	Lot	Plat Book	Page		
Tract 30 in Plat for Imp Land Trust											
Brief Legal Description: JAN: 22, 1970 by George W. O'Neil											



Name On Return:	MAP OLD: 0318	BLOCK	PAR 043	SUB V	3-18		B. 43V
Name On Deed:	NEW: 0327		Photo 032	Call No.	Map	Block	Parcel

Property Address:	Property Acquired From: 				
Acquired By:	Deed <input type="checkbox"/> Will <input type="checkbox"/>	Approximate Date Acquired:	Recorded Yes <input type="checkbox"/> No <input type="checkbox"/>	D.B. <input type="checkbox"/> Pg. <input type="checkbox"/>	Size: (Dim. or Ac.)
Bounded By:	N.	S.	E.	W.	

Date	Grantor (From)	Grantee (To)	D.B.	Pg.	Type	W.D.Cons.
10/79	CINDY'S INC.	McCLUNG, GEORGE S. VIVIAN M.	274	397	W	15 ⁰⁰
10/79	McCLUNG, GEORGE S. VIVIAN M.	PORTER, VAL J.	274 274	757 751	W	26 ³⁰
10/79	PORTER, VAL J.	PORTER, BOBBIE P.	274	759	W	-0-
	City	G.M.D.	L.D.	L.L.	Dimensions	Acreage #
			3		543 6.66 AC	Return Deed Plat Comp Used
						9.5
	Subdivision	Block	Lot	Plat Book	Page	
Brief Legal Description:						



Property Acquired From:
Acct. No.

Photo	Call No
-------	---------

03N27		33
Map	Block	Parcel

Date	Grantor (From)	Grantee (To)	D.B.	Pg.	Type	W. D. Cons
12/18/01	BARNHART, ROBERT D. & ANDREA	LAWHORN, JOE & VIOLET	5282 4984	81 197	RE REC W/D	48.00

City	G.M.D.	L.D.	L.L.	Dimensions	Acreage 1.85				
		3	543		Return	Deed	Plat	Comp.	Used

Subdivision	Block	Lot	Plat Bk.	Page

Brief Legal Description



Name On Return:	MAP OLD: 0318	BLOCK	PAR 043	SUB E	318	43E	
Name On Deed:	NEW: 0327		Photo 033	Cont No.			Map

Property Address:	Property Acquired From:
-------------------	-------------------------

Acquired By:	Deed Will	Approximate Date Acquired:	Recorded Yes No	D.B. Pg.	Size: (Dim. or Ac.)
--------------	-----------	----------------------------	-----------------	----------	---------------------

Bounded By:	N.	S.	E.	W.
-------------	----	----	----	----

Date	Grantor (From)	Grantee (To)	D.B.	Pg.	Type	W.D. Cons.
6-5-73	Imp. Land Inv't. Co.	Anderson, MARTHA JANE	149	686	W	2 ⁷⁰
12/5/98	Anderson, Martha Jeanne	Anderson, Barbara A.	3442	83	W/D	-0-
6/29/00	ANDERSON, BARBARA A.	BARNHART, ANDREA & ROBERT D.	4199	215	WD	30. ⁰⁰

City	G.M.D.	L.D.	L.L.	Dimensions	Acreage				
					Return	Deed	Plat	Comp.	Used
	1000	3	543			1.8	7.8		1.8
Subdivision					Block	Lot	Plat Book	Page	

Brief Legal Description:



Property Acquired From:
Acct. No.

Photo	Call No
-------	---------


03N27		34
Map	Block	Parcel

Date	Grantor (From)	Grantee (To)	D.B.	Pg.	Type	W.D. Cons
5/24/02	PALOMARES, HILDA	RIVAS, HECTOR PALOMARES, HILDA	5331	325	QC	3 TRACTS -0-

City	G.M.D.	L.D.	L.L.	Dimensions	Acreage 1.87 AC				
		3	538		Return	Deed	Plat	Comp.	Used

Subdivision	Block	Lot	Plat Bk.	Page
			54	181

Brief Legal Description



36

Name On Return:	MAP OLD: 0317	BLOCK	PAR 003	SUB G
Name On Deed:	NEW: 0327		Photo 034	Cell No.

3-17		36
Map	Block	Parcel

Property Address:		Property Acquired From:			
Acquired By:	Deed Will	Approximate Date Acquired:	Recorded Yes No	D.B. Pg.	Size: (Dim. or Ac.)
Bounded By:	N.	S.	E.	W.	

Date	Grantor (From)	Grantee (To)	D.B.	Pg.	Type	W.D. Cons.
7/77	COTTON STATES INS CO	ANDERSON, MARTHA J.	221	758	W	9 ⁵⁰
10/13/97	ANDERSON, MARTHA J. BARBARA A.	ANDERSON, BARBARA A.	2864	231	W/D	-0-
2/8/01	ANDERSON, GENE PAUL	PALOMARES, HILDA	4451	487	W/D	134. ^{3 TRAC 76}
	City	G.M.D.	L.D.	L.L.	Dimensions	234 AC Acreage ^{4 to 7 AC}
			3	538 539	*1.87 AC	Return Deed Plat Comp Used
						7 7
Subdivision			Block	Lot	Plat Book	Page
					54	181
Brief Legal Description: X ADJUSTED ACREAGE PER 1997 DEEDS 2864-231. 11/19/97						



Property Acquired From:
Aest. No. <u>34</u>

Photo	Call No
-------	---------

<u>3-27</u>		<u>34A</u>
Map	Block	Parcel

Date	Grantor (From)	Grantee (To)	D.B.	Pg.	Type	W.D. Cons
<u>3/28/95</u>	<u>ANDERSON, MARTHA</u>	<u>PARKER, DEBORAH E.</u>	<u>2720</u> <u>2106</u>	<u>39</u> <u>194</u>	<u>W/D</u>	<u>-0-</u>
<u>12/6/00</u>	<u>PARKER, DEBORAH E.</u>	<u>ANDERSON, GENE PAUL</u>	<u>4451</u>	<u>486</u>	<u>Q/C</u>	<u>13.00</u>
<u>2/8/01</u>	<u>BARBARA A. ANDERSON, GENE PAUL</u>	<u>PALDMARES, HILDA</u>	<u>4451</u>	<u>487</u>	<u>W/D</u>	<u>3TRACTS</u> <u>134.90</u>
<u>5/24/02</u>	<u>PALDMARES, HILDA</u>	<u>RIVAS, HECTOR</u> <u>PALDMARES, HILDA</u>	<u>5331</u>	<u>325</u>	<u>Q/C</u>	<u>3TRACTS</u> <u>-0-</u>

City	G.M.D.	L.D.	L.L.	Dimensions	Acreage				
					Return	Deed	Plat	Comp.	Used
		<u>3</u>	<u>538</u>			<u>2.33</u>	<u>2.33</u>		<u>2.33</u>

Subdivision	Block	Lot	Plat Bk.	Page
			<u>D.B.</u> <u>2106</u>	<u>195</u>

Brief Legal Description

Property Acquired From:
Acet. No. 34

Photo	Call No
-------	---------

327		34B
Map	Block	Parcel

Date	Grantor (From)	Grantee (To)	D.B.	Pg.	Type	W.D. Cons
3/4/96	ANDERSON, MARTHA J.	CHRISTINA D. HUDGINS, PHILLIP W. E	2327	32	WD	-0-
10/16/97	CHRISTINA, D. HUDGINS, PHILLIP W. E	GENE PAUL E ANDERSON, DEBBIE PARKER	2988	201	DC	-0-
1/30/98	ANDERSON, DEBBIE PARKER	ANDERSON, GENE PAUL	2988	202	DC	-0-
2/8/01	BARBARA A. E ANDERSON, GENE PAUL E	PALOMARES, HILDA	4451	487	WD	3 TRACTS 134.90
5/24/02	PALOMARES, HILDA	RIVAS, HECTOR PALOMARES, HILDA E	5331	325	DC	3 TRACTS -0-

City	G.M.D.	L.D.	L.L.	Dimensions	Acreage				
			539		Return	Deed	Plat	Comp.	Used
		3	538			2.33	2.33		2.33

Subdivision	Block	Lot	Plat Bk.	Page
			51	36

Brief Legal Description

100

2


7

Property Acquired From:	MAP OLD: 0317	BLOCK	PAR 003	SUB J	3-17		3J
Acct. No.			Photo 035	Call No	Map	Block	Parcel
	NEW: 0327						

Date	Grantor (From)	Grantee (To)	D.B.	Pg.	Type	W.D. Cons
7/88	KISH, CARL	KISH, JOHN W. ^{1/3 INT.} & SEFF	824 730	350 378	W W	-
		GWINN, MITCHELL ^{2/3 INT.} IRVIN, BENNY L. -				
10/31/02	KISH, CARL & JOHN & SEFF IRVIN, BENNY L. GWINN, MITCHELL	WC PROPERTIES, LLL	5645 5645	482 485	QIC WD	1,100 ⁰⁰

City	G.M.D.	L.D.	L.L.	Dimensions	Acreage 68.64 AC				
		3	471 472 532	68.64 AC 40.21 AC	Return	Deed	Plat	Comp.	Used
								60+	60+
	Subdivision		538		Block	Lot	Plat	Bk.	Page

Brief Legal Description * ACREAGE ADJUSTED PER 2002 DEED 5645/482 - 2/14/03
~~XX~~ PARCELS 35A (15AC) & 35B (13.43 AC) SPLIT OUT PER OWNER & TAX ASSESSORS
 REQUEST 3/25/03 ~~XX~~ PARCELS 35A & 35B COMBINED PER OWNER & TAX ASSESSORS REQUEST 6/20/07



Name On Return:

Photo Call No.

3-17 Map Block 3J Parcel

Name On Deed:

Property Address:

Property Acquired From:

Acquired By: Deed Will Approximate Date Acquired: Recorded Yes No D.B. Pg. Size: (Dim. or Ac.)


Bounded By: N. S. E. W.

Shaded Oct. 1981

Date	Grantor (From)	Grantee (To)	D.B.	Pg.	Type	W.D. Cons.
11/78	COTTON STATES INS. Co.	LAND, A. J. JR.	254	184	L.D. W.	41 ⁰⁰
1/80	LAND, A. J. JR.	LAND, A. J. III	311	837	W	13 ²⁰ 4 ⁰⁰
7/16/81	Land, A. J. III.	Georann, Mitchell JR. Irvin, Beany L. & Kirby Carl	644	333	L.D.	307. ⁰⁰

City	G.M.D.	L.D.	LL.	Dimensions	Acreage				
		3	#71 472 537		Return	Deed	Plat	Comp.	Used
								60	60 ⁺
	Subdivision		538		Block	Lot	Plat Book		Page

Brief Legal Description:



Property Acquired From: 35
Acct. No.

Photo	Call No
-------	---------

03127		35A
Map	Block	Parcel

Date	Grantor (From)	Grantee (To)	D.B.	Pg.	Type	W.D. Cons			
		WC PROPERTIES, LLC							
<p>DELETE & COMBINE WITH 35 PER OWNER & WC PROPERTIES, LLC</p> <p>ASSESSORS REQUEST 6/20/07</p> <p>WITH TAX</p>									
City	G.M.D.	L.S.	L.L.	Dimensions	Acreage				
		3	538		Return	Deed	Plat	Comp.	Used
							15.00		15
	Subdivision	Block	Lot	Plat	Bk.	Page			
			TRACT 3						
Brief Legal Description * THIS PARCEL SPLIT OUT PER OWNER & TAX ASSESSORS REQUEST. 3/25/03									



Property Acquired From: 35
Acct. No.

Photo	Call No
-------	---------

03N27		35B
Map	Block	Parcel

Date	Grantor (From)	Grantee (To)	D.B.	Pg.	Type	W.D. Cons
		W/C PROPERTIES, LLC				

DELETE & COMBINE WITH 35 PER OWNER & TAX ASSESSORS REQUEST 10/20/07

City	G.D.	L.D.	L.L.	Dimensions	Acreage				
		3	471 472		Return	Deed	Plat	Comp.	Used
							13.43		13.43
Subdivision					Block	Lot	Plat	Bk.	Page
						TRACT			

Brief Legal Description ~~THIS PARCEL SPLIT OUT PER OWNER & TAX ASSESSORS REQUEST. 3/25/03~~



Name On Return:	MAP: 0318	BLOCK: 093	PAR: 093	SUB: 093	3-18	93
Name On Deed:	NEW: 0327	Photo: 036	Call No.	Map		

Property Address:	Property Acquired From:				
Acquired By:	Deed Will	Approximate Date Acquired:	Recorded Yes No	D.B. Pg.	Size: (Dim. or Ac.)
Bounded By:	N.	S.	E.	W.	

Date	Grantor (From)	Grantee (To)	D.B.	Pg.	Type	W.D.Cons.
5-8-72	GAZAWAY, J.C.	GAZAWAY, VELMA	124	527	w/o	-

City	G.M.D.	L.D.	L.L.	Dimensions	32 AC	Acreage 34 AC				
		3	614	22.31 AC 24.67 AC	Return	Deed	Plat	Comp.	Used	
				20.31 AC		40			40	
				11.69 AC	Block	Lot	Plat Book	Page		
				16.57 AC						
				11.67 AC						
				13.69 AC						

Brief Legal Description:



1. The first part of the document discusses the importance of maintaining accurate records of all transactions and activities. It emphasizes that proper record-keeping is essential for ensuring transparency and accountability in the organization's operations.

2. The second part of the document outlines the various methods and tools used to collect and analyze data. It highlights the need for consistent data collection procedures and the use of advanced analytical techniques to derive meaningful insights from the data.

3. The third part of the document focuses on the role of technology in enhancing data management and analysis. It discusses the benefits of using cloud-based storage solutions and data visualization tools to improve the efficiency and effectiveness of the data analysis process.

4. The fourth part of the document addresses the challenges associated with data security and privacy. It provides guidance on implementing robust security measures to protect sensitive information and ensure compliance with relevant regulations and standards.

5. The fifth part of the document discusses the importance of data quality and the need for regular data audits. It emphasizes that high-quality data is essential for making accurate and reliable decisions, and provides strategies for identifying and addressing data quality issues.

6. The sixth part of the document explores the role of data in driving innovation and growth. It discusses how data can be used to identify new market opportunities, optimize existing products and services, and develop new business models.

7. The seventh part of the document discusses the importance of data literacy and the need for ongoing training and development. It emphasizes that data literacy is a critical skill for all employees, and provides resources for developing data literacy skills.

8. The eighth part of the document discusses the importance of data governance and the need for clear policies and procedures. It emphasizes that data governance is essential for ensuring the proper use and management of data, and provides guidance on developing effective data governance frameworks.

9. The ninth part of the document discusses the importance of data ethics and the need for responsible data practices. It emphasizes that data ethics is a critical component of data management, and provides guidance on developing and implementing data ethics frameworks.

10. The tenth part of the document discusses the importance of data collaboration and the need for effective communication and teamwork. It emphasizes that data collaboration is essential for maximizing the value of data, and provides strategies for promoting data collaboration and teamwork.

Property Acquired From:
Acct. No. 36

Photo	Call No
-------	---------


3-27		36B
Map	Block	Parcel

Date	Grantor (From)	Grantee (To)	D.B.	Pg.	Type	W.D. Cons
8/9/94	VELMA GAZAWAY, J. C. E	BRENDA MASSEY, FRANKLIN E	4522 1933	33 328	CORRECTIVE W/D	-0-
3/27/01	BRENDA MASSEY, FRANKLIN E	NIX, KEVIN & KATIE	4522	34	W/D	97. ⁰⁰

City	G.M.D.	L.D.	L.L.	Dimensions	Acreage				
		3	614		Return	Deed	Plat	Comp.	Used
						2			2

Subdivision	Block	Lot	Plat Bk.	Page
			47	188

Brief Legal Description ~~EXACT SHAPE & LOCATION ESTIMATED, NO DESCRIPTION ON DEED ???~~



Property Acquired From:
Aest. No. 36

Photo	Call No
-------	---------

3-27		36D
Map	Block	Parcel

Date	Grantor (From)	Grantee (To)	D.B.	Pg.	Type	W.D. Cons
9/3/96	VENMA, J.C. GAZAWAY, J.C.	KIMBERLY TEDDERS, ROBERT ALAN	2485	97	WD	-0-
3/10/00	KIMBERLY TEDDERS, ROBERT ALAN	URVAN, ELIZABETH M.	7201 4057	319 69	CBAR. WD	114. ⁰⁰
10/25/04	URVAN, ELIZABETH M.	FRAMPTON, ALLAN J. JR	7466	36	GEN WD	164. ⁰⁰
12/25/04	FRAMPTON, ALLAN J. JR	DEBRA B. FRAMPTON, ALLAN J. JR	7466	60	WD	-0-
5/16/06	FRAMPTON, ALLAN J. JR	FRAMPTON, DEBRA B.	9063	483	QC	-0-

City	G.M.D.	L.D.	L.L.	Dimensions	Acreage			
		3	614		Return	Deed	Plat Comp.	Used
						2.363		2.36
Subdivision					Block	Lot	Plat Bk.	Page
							52	62
Brief Legal Description								
EXACT LOCATION & SHAPE ESTIMATED, NO DESCRIPTION!								
62 30								
PER CORR. DEED								



Property Acquired From: 36
Acct. No.

Photo	Call No
-------	---------

03N27	36E	
Map	Block	Parcel

Date	Grantor (From)	Grantee (To)	D.B.	Pg.	Type	W.D. Cons
11/1/99	GAZAWAY, VELMA	TEDDERS ROBERT ALAN	3878	304	W/D	-0-
3/3/00	TEDDERS, ROBERT ALAN	COLE, JOY LOVELL, STANLEY	4927 4063	283 334	Relinquish W/D	101.50
7/15/07	LOVELL, JOY	LOVELL, STANLEY	9745	481	QC	-0-

City	G.M.D.	L.D.	L.L.	Dimensions	Acreage				
					Return	Deed	Plat	Comp.	Used
		3	6/4					2±	2±

Subdivision	Block	Lot	Plat Bk.	Page
			102	30

Brief Legal Description *NOT SURE OF B.P., EXACT LOCATION EST.

1

Property Acquired From: 36
Acct. No.

Photo	Call No
-------	---------

03N27		36F
Map	Block	Parcel

Date	Grantor (From)	Grantee (To)	D.B.	Pg.	Type	W. D. Cons
11/9/04	GAZAWAY, VELMA	LATHEN, TAFFY	7524	216	WD	-0-
6/21/05	LATHEN, TAFFY	GAZAWAY, VELMA	7996	70	WD	-0-
6/21/05	GAZAWAY, VELMA	LATHEN, TAFFY	7996	72	WD	-0-

City	G.M.D.	L.D.	L.L.	Dimensions	Acreage	Return	Deed	Plat	Comp.	Used
		3	614 683		2 AC					
						3.50				4.02

Subdivision	Block	Lot	Plat Bk.	Page
		TRACT 2	81	51

Brief Legal Description: ~~LEGAL DESCRIPTION~~ (COVERS A PORTION (1/4 AC) OF ~~03N27 36F~~)
 (CORRECTED BY 2005 DEEDS 7996-70 & 72, 7/18/05)
 (CORRECTED LOCATION & ACREAGE AMOUNT 7/18/05)





Property Acquired From:
Acct. No.

Photo	Call No
-------	---------


03N27		37
Map	Block	Parcel

Date	Grantor (From)	Grantee (To)	D.B.	Pg.	Type	W.D. Cons
9/15/00	GAZAWAY NELMA DEAN	AMERISOUTH DEV. GROUP, LLC	4304	10	W/D	FOR 3.74 AC 62.40
9/15/00	" " " "	" " "	4304	12	QC	-0-
9/15/00	GAZAWAY EVIA	" "	4304	15	EX'S DEED	979.00
9/18/00	LATELY FAMILY - SHARON MARTIN GREEN, MARIE LOU GAZAWAY/LAURENCE	" "	4304	19	QC	-0-

Handwritten notes:
 OFFICE
 WOLF CREEK PARK
 11/2/00
 ALL UP FOR CREEK PARK
 11/2/00

City	GM.D.	L.D.	L.L.	Dimensions	Acreage				
			613	59.37 AC	Return	Deed	Plat	Comp.	Used
			614	82.06 AC					
			611	39.85 AC	Block	Lot	Plat Bk.	Page	
			612						

Brief Legal Description * ADJUSTED ACREAGE AFTER WORKING GOOD DEEDS, 11/27/00
 ** 22.72 AC USED FOR WOLF CREEK PARK U-1 2/8/02
 * 19.49 AC. USED FOR WOLF CREEK PARK U-2 2/10/04



Name On Return: Gazaway, E. Cumming, G.	MAP BLOCK PAR SUB OLD: 0318	055	
Name On Deed:	NEW: 0327	Photo 037	Coil No.

3-18		55
Map	Block	Parcel

Property Address:	Property Acquired From:			
Acquired By: Deed <input type="checkbox"/> Will <input type="checkbox"/>	Approximate Date Acquired:	Recorded Yes <input type="checkbox"/> No <input type="checkbox"/>	D.B. <input type="checkbox"/> Pg. <input type="checkbox"/>	Size: (Dim. or Ac.)
Bounded By: N.	S.	E.	W.	

Date	Grantor (From)	Grantee (To)	D.B.	Pg.	Type	W.D. Cons.
11-27-43	JORDAN, M.L.	GAZAWAY, INGRAM	112	228	WD	1. ¹⁰ / ₁₀₁
			51	311		
6/84	GAZAWAY, INGRAM	GAZAWAY, EVIA ^{E. INGRAM}	406	418	W	- 0 -
	City	G.M.D.	L.D.	L.L.	Dimensions	Acreage 73 I
	out		3	611 612 ✓		Return 4.73 Deed Plat Comp. Used 40 40
	Subdivision	613 ✓		Block	Lot	Plat Book Page
<i>for 1980 for combined 3-18-58 per request</i>						
Brief Legal Description: <i>Added Portion in New Corner - ALL 613 Dim 11/10</i>						
<i>ALL LL 611 40 AC W/S UNIMATED RD. GAZAWAY'S</i>						

original only
MWC-2



Property Acquired From:	MAP BLOCK PAR SUB OLD: 0318 056 F
Acct. No.	NEW: 0327 Phone 038 Call No


3-18		56F
Map	Block	Parcel

Date	Grantor (From)	Grantee (To)	D.B.	Pg.	Type	W.D.Cons
8/85	ROBERTS, L. N. et al	BEASLEY, HEWETT A.	481	13	W	28 ⁰⁰
7/18/96	BEASLEY, HEWETT A.	VULCAN LANDS, INC	2448	43	LTD W/D	100 ⁰⁰
7/18/96	BEASLEY, PAMELA FRANCINE	" " "	2448	41	QC	-0-

City	G.M.D.	L.D.	L.L.	Dimensions	Acreage				
		3	542		Return	Deed	Plat	Comp.	Used
						6.08			6.08


Subdivision	Block	Lot	Plat Bk.	Page
		# 1	14	97

Brief Legal Description



Property Acquired From: 3-18-57	MAP BLOCK PAR SUB OLD: 0318 056 M	3-18	56m
Acct. No. NEW: 0327	Photo 039	Map	Block Parcel

Date	Grantor (From)	Grantee (To)	D.B.	Pg.	Type	W.D. Cons
6-12-87	Roberts, L. N.	Thomas, Paul Long, Robert E.	634	168	WD	13.20
3/23/92	THOMAS, PAUL	LONG, BOB E.	1160	28	OC	-0-
4/11/01	LONG, BOB E.	HARBISON TROY LONG BEACH	4569	410	WD	35.00
5/3/05	HARBISON, TROY LONG BEACH	MORTGAGE COMPANY	7941	55	DWR	96.20
6/29/05	MORTGAGE COMPANY	HAMMOND ADRAIN CHRISTOPHER THOMAS	8069	469	5TD	88.00
1/9/09	HAMMOND, ADRAIN G.	ANDERSON, ROBERT	9413	317	WD	125.00
City		G.M.D.	L.D.	L.L.	Dimensions	Acreage
			3	542	4.74 AC	2.53 AC ± 4.82 AC
Subdivision		Block	Lot	Plat	Bk.	Page
Brief Legal Description: ADJUSTED ACREAGE PER 2001 DEED 4569-410, 10/20/01						



Property	MAP	BLOCK	PAR	SUB
Acquired From: 3-12-56M	OLD: 038		056	Q
Acct. No.	NEW: 0327		040	Call No
			040	


3-12		56Q
Map	Block	Parcel

Date	Grantor (From)	Grantee (To)	D.B.	Pg.	Type	W.D. Cons
7-9-87	Long, Bobby Thomas, Paul	Hatzispiros, Xenophon	644	227	W/D	3.00
11/14/93	HATZISPIROS, XENOPHON	LINDA GAIN RAIN, PAUL R.	11661	197	W/D	42.00

City	G.M.D.	L.D.	L.L.	Dimensions	Acreage					
				3/542	1/3/94	Return	Deed	Plat	Comp.	Used
							1			
Subdivision					Block	Lot	Plat Bk.	Page		

Brief Legal Description

DELETED
 WITH 11/18/56
 11/14/93
 11/3/94




MAP BLOCK PAR SUB
 Property Acquired From: 3-18 OLD: 0318
 Acct. No. NEW: 0327

056 P
 Photo Call No.
 041

3-18		56P
Map	Block	Parcel

Date	Grantor (From)	Grantee (To)	D.B.	Pg.	Type	W.D. Cons				
7-9-87	Long, Bobbs Thomas, Paul	Hatzispiros, Xenophone	644	226	WD	-0-				
11/16/93	HATZISPIROS, XENOPHON	LINDA GAIL RAIN, PAUL K.	1661	197	W/D	42.00				
8/16/97	Linda Gail Rain, Paul K.	Patrice S. & Phillips, Robert R.	2884	195	WD	78.00				
4/24/03	PHILLIPS, PATRICE S.	PHILLIPS, ROBERT R.	6108	240	Q/C	-0-				
4/3/07	PHILLIPS, ROBERT R.	DEUTSCHE BANK NATIONAL TRUST COMPANY	Rd 7	29	DUP	167.50				
8/9/07	DEUTSCHE BANK NATIONAL TRUST COMPANY	VAUGHAN, BRADLEY	9790	274	WD	147.50				
City		G.M.D.	L.D.	L.L.	Dimensions	Acreage	X 3.28 AC			
			3	542		Return	Deed	Plat	Comp.	Used
Subdivision						Block	Lot	Plat	Bk.	Page
Brief Legal Description: PARCEL 56Q COMBINED PER 1993 DEED 1661/197 1-31-94										



Property Acquired From:
Acct. No.

Photo	Call No
-------	---------

3-27		42
Map	Block	Parcel

Date	Grantor (From)	Grantee (To)	D.B.	Pg.	Type	W.D. Cons
1/20/95	HATZISPIROS, XENOPHON	FOX, JONATHAN ROY *	2212 2120	245 178	Coll W/D	W.D. ∞

City	G.M.D.	L.D.	L.L.	Dimensions	Acreage	Return	Deed	Plat	Comp.	Used
		3	542		* 2.03 AC					

Subdivision	Block	Lot	Plat Bk.	Page


Brief Legal Description: ~~X~~ ADJUSTED ACREAGE PER 1995 DEED 2120-178, 8/15/95
 * SEE 1995 CORRECTIVE DEEDS, NO DESCRIPTIONS OTHER THAN PLAT WHICH COVERS OTHER PROPERTY??



Name On Return:	MAP BLOCK PAR SUB OLD: 0318 056 D	3-18	56D
Name On Deed:	NEW: 0327 042 Ced. No	Map	Block Parcel

Property Address:	Property Acquired From:				
Acquired By:	Deed Will	Approximate Date Acquired:	Recorded Yes No	D.B. Pg.	Size: (Dim. or Ac.)
Bounded By:	N.	S.	E.	W.	

Date	Grantor (From)	Grantee (To)	D.B.	Pg.	Type	W.D.	Cons.
2/83	ROBERTS, L. N. XENOPHON	HATZISPIROS, XENOPHON	339	438	W	12'	
2/85	HATZISPIROS, ANNA	HATZISPIROS, ANNA	443	402	W	-0-	
5/88	HATZISPIROS, ANNA	HATZISPIROS, XENOPHON	712	240	QC	-0-	
City		G.M.D.	L.D.	LL.	Dimensions	Acreage 2.11 AC ±	
			3	542		Return	Deed Plat Comp Used
						696	696
Subdivision			Block	Lot	Plat Book	Page	
				Tract 3	14	97	
Brief Legal Description:							





Property Acquired From: 3-12-5 MAP BLOCK
 Acct. No. 560 OLD: 3-18

PAR SUB
 56 K
 Call No

3-12 Block 56K Parcel


NEW: 03-27 043

Date	Grantor (From)	Grantee (To)	D.B.	Pg.	Type	W.D. Cons
3-13-87	Hatzispiros, Anna	Hatzispiros, Xenophone	609	276	W/D	-0-
6-30-94	HATZISPIROS, XENOPHON	HATZISPIROS, FONDA	1876	123	QC	-0-
11/21/00	XENOPHON HATZISPIROS, FONDA	BOBBIE J. DANE, CHRISTOPHER W.	4374	299	W/D	275. ⁶⁰
5/1/01	HATZISPIROS, FONDA	FIRST CITY CAPITAL HOME EQUITY LOAN TRUST 1998-2	4607	3	DUP	208. ⁶⁰
1/31/02	FIRST CITY CAPITAL HOME EQUITY LOAN TRUST 1998-2	MARY L. E DUGAN, ROBERT PATRICK JR	5116	1166	LTD W/D	149. ⁹⁰
10/31/04	DUGAN, ROBERT PATRICK	DUGAN, MARY L.	7556	158	QC	-0-

City	G.M.D.	L.D.	L.L.	Dimensions	Acreage				
		3	542		Return	Deed	Plat	Comp.	Used
						2.555			2.56

Subdivision	Block	Lot	Plat	Bk.	Page

Brief Legal Description



Property
 Acquired From: 3-1
 Acct. No.


MAP BLOCK PAR SUB
 OLD: 0318 056 N-
 NEW: 0322 044

3-12		56N
Map	Block	Parcel

Date	Grantor (From)	Grantee (To)	D.B.	Pg.	Type	W.D. Cons
7-9-27	Hatzispiros, Xenophone	Long, Bobby Thomas, Paul	644	225	WD	-0-
<p>FOR 93 TAX WITH COMBINE W/ 28 DELETE DEED 1160 5/7/92</p>						

City	G.D.	L.D.	L.L.	Dimensions	Acreage				
					Return	Deed	Plat	Comp.	Used
Sum, Tex		3	542			2.27			
Subdivision					Block	Lot	Plat Bk.	Page	

Brief Legal Description



Property Acquired From:
Acct. No.

Photo	Call No
-------	---------

03N27		45
Map	Block	Parcel

Date	Grantor (From)	Grantee (To)	D.B.	Pg.	Type	W.D. Cons
10/4/05	RICHARDS RENCE CITIFINANCIAL	CITIFINANCIAL SERVICES, INC.	8299	229	DUP	105. ⁰⁰
3/9/06	CITIFINANCIAL SERVICES, INC.	RICHARDS, KEVIN	8947	428	WD	68. ⁵⁰

City	G.M.D.	L.D.	L.L.	Dimensions	Acreage 4.22 AC				
		3	542		Return	Deed	Plat	Comp.	Used

Subdivision	Block	Lot	Plat Bk.	Page
		TRACT 4A	45	84

Brief Legal Description

10


10

Property Acquired From: 3-12-56	MAP BLOCK	PAR SUB	3-18	56L
Acct. No. 56C	OLD: 3-18	56 2	Map	Block
		Parcel		

NEW: 03-27

045

Date	Grantor (From)	Grantee (To)	D.B.	Pg.	Type	W.D. Cons		
5-27-87	Larson, Goldie Larson, Lawrence F.	Hatzispiros, Anna	633	393	WD	7.00		
11-87	HATZISPIROS, ANNA	HATZISPIROS, XENOPHON	671	581	QC	-0-		
9/15/93	HATZISPIROS, XENOPHON	RAIN, PAUL & GAIL	1590	117	WD	12.00		
6-22-94	RAIN, PAUL & GAIL	COOK, MICHAEL	1864	204	WD	32.00		
11/3/98	COOK, MICHAEL	RICHARDS, LAMAR E.	3389	123	DUP	35.00		
10/31/00	RICHARDS, LAMAR E.	RICHARDS, RENEE	4364	1216	W/D	1016.20		
City		G.M.D.	L.D.	L.L.	Dimensions	Acreage		
			B	542		Return	Deed	
						4.217	Plat	
							Comp.	
							Used	
							4.22	
Subdivision					Block	Lot	Plat Bk.	Page
						TR 4A	45	84
Brief Legal Description								



Property Acquired From:
Acct. No.

Photo	Call No
-------	---------

03N27		46
Map	Block	Parcel

Date	Grantor (From)	Grantee (To)	D.B.	Pg.	Type	W.D. Cons
7/21/05	LINDA L. DUNCAN, JOHN B. :	TAMI BIRD, BEN R. :	8089	138	WD	75.00

City	G.M.D.	L.D.	L.L.	Dimensions	Acreage <i>d.Ole</i>				
		3	542		Return	Deed	Plat	Comp.	Used

Subdivision	Block	Lot	Plat Bk.	Page
		4A	14	97

Brief Legal Description



Name On Return:	MAP BLOCK	PAR SUB
OLD: 0318	056	C
Name On Deed:	NEW: 0327	Photo Call No.
	046	

3-18		56C
Map	Block	Parcel

Property Address:	Property Acquired From:				
Acquired By:	Deed Will	Approximate Date Acquired:	Recorded Yes No	D.B. Pg.	Size: (Dim. or Ac.)
Bounded By:	N.	S.	E.	W.	

Date	Grantor (From)	Grantee (To)	D.B.	Pg.	Type	W.D. Cons.				
	ROBERTS, L. N.	LAWRENCE F. LARSON, GOLDIE	351	354	Sale Contract	per request				
5/27/87	Roberts, L. N.	Goldie Larson, LAWRENCE F.	633	392	WD	13. 00				
7/1/92	LARSON, GOLDIE & LAWRENCE F.	LINDA L. DUNCAN, JOHN B.	1230	332	W	3. <u>50</u>				
City		G.M.D.	L.D.	L.L.	Dimensions	Return	Deed	Plat	Comp.	Used
			3	54/2			628			628
Subdivision						Block	Lot	Plat Book	Page	
							4A	14	97	
Brief Legal Description:										

100 0000

100 0000

100 0000

100 0000

100 0000

100 0000

100 0000

100 0000

100 0000

100 0000

100 0000

100 0000

100 0000

100 0000

100 0000

100 0000

100 0000

100 0000

100 0000

100 0000

100 0000

100 0000

100 0000

100 0000


100 0000

100 0000

100 0000

100 0000

100 0000



Property Acquired From:	MAP BLOCK PAR SUB OLD: 0318 056 B
Acct. No.	NEW: 0327 Photo: 048 Call No:

3-18		56B
Map	Block	Parcel

Date	Grantor (From)	Grantee (To)	D.B.	Pg.	Type	W.D. Cons
4/88	ALLEN, JAN SELISA R.	MATERIALS VULCAN CO.	703	432	W	2 LOTS 65.00
12/31/88	VULCAN MATERIALS COMPANY	VULCAN LANDS, INC.	1622	316	DC	+ TR'S -0-

City	G.M.D.	L.D.	L.L.	Dimensions	Acreage				
		3	542		Return	Deed	Plat	Comp.	Used

Subdivision	Block	Lot	Plat Bk.	Page
STRAWBERRY PATCH S/D		1 & 2	23	169


Brief Legal Description

Rec'd 10/25/88




Name On Return:				3-18		56B
Name On Deed:		Photo	Call No.	Map	Block	Parcel
Property Address:			Property Acquired From:			
Acquired By:	Deed Will	Approximate Date Acquired:	Recorded Yes No	D.B. Pg.	Size: (Dim. or Ac.)	
Bounded By:	N.	S.	E.	W.		

Date	Grantor (From)	Grantee (To)	D.B.	Pg.	Type	W.D. Cons.
4/81	ROBERTS, L. NELSON	TATE, THOMAS A.	305	904	W.	13 ⁸⁰
9/83	TATE, THOMAS A. ^{with}	ROBERTS L.N.	387 368	512 88	Convey W.	6.00
5/85	ROBERTS, L. N.	ALLEN, JAN S. & LISA R.	460	512	W.	41 ⁵⁰
City		G.M.D.	L.D.	L.L.	Dimensions	Acreage 2.43 ±
			3	542		Return Deed Plat Comp Used
						#.96
Subdivision			Block	Lot	Plat Book	Page
STRAWBERRY PATCH S/D				48 part 17	14	97
Brief Legal Description:			122	23	169	

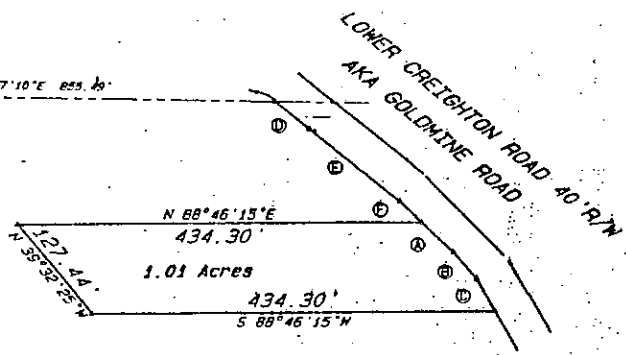






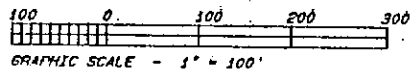
538
539
542
543

LLL S 89°57'10"E 859.40'



CALL TABLE

LEG	BEARING	DISTANCE
A	S 47°09'33"E	48.14'
B	S 40°16'01"E	39.83'
C	S 29°47'20"E	40.85'
LEG	BEARING	DISTANCE
D	S 51°08'32"E	47.88'
E	S 31°09'32"E	126.64'
F	S 47°08'31"E	36.82'



LEGAL NOTATIONS

- 1) Plat of property for Larry Roberts dated 11-16-83 by Clyde Hiss.
- 2) This plat has not been verified by a survey but has been prepared from information described hereon and is for the exclusive use of the parties, persons or entity named in the title hereon.


LEGEND

- B.L. Building Line
- C.L. Centerline
- C.L.P.S. Crop Top Pipe Set
- LLL Land Lot Line
- PL Property Line
- UP Utility Pole
- RSE Right of Way
- R/W Right of Way
- Power Line
- Not to Scale
- Fence
- o Computed Point
- o C.P.P. unless otherwise noted

28-3-11-2



COMPUTED PLAT FOR		
LARRY ROBERTS		
SCALE:	APPROVED:	PLAT NO. 87: 154
DATE: 10-23-86		REVISED:
LAND LOT 542 3RD DISTRICT 2ND SECTION CYMETREE COUNTY, GEORGIA		
<small>ROBERTS MAY & ASSOCIATES, P.C. 200 BANKERS BUILDING DUNWOODY GA 30118 Phone: (404) 270-0284/(800) 3-8111</small>		<small>DRAWING NUMBER: 9E-10298-3</small>



Property Acquired From: Acct. No. MAP -- BLOCK [PAR -- SUB 056] NEW: 0327

3-18 56
Map Block Parcel

Date	Grantor (From)	Grantee (To)	D.B.	Pg.	Type	W.D. Cons
1/21/92	ROBERTS, L. N.	MCGINNIS, MICHAEL W.	1123	264	W	13.50
7/23/02	MCGINNIS, MICHAEL W.	BOBO, BRANDON	5407	449	W/D	62.50
12/20/04	BOBO, BRANDON	ARYAFAR, BEHNAM R.	7601	45	W/D	99.00
1/1/06	ARYAFAR, BEHNAM R.	ARYAFAR, MARYAM Z.	9029	139	W/D	-0-
6/10/07	ARYAFAR, MARYAM Z.	ARYAFAR, BEHNAM R.	9708 9675	261 169	Corr. Q.C.	-0-
10/11/07	ARYAFAR, BEHNAM R.	SMITH, GARY LEE	9898	338	W/D	115.00

City	G.M.D.	L.D.	L.L.	Dimensions	Acreage				
		3	542	*10.13 AC	Return	Deed	Plat	Comp.	Used

Subdivision	Block	Lot	Plat Bk.	Page
		TRACT 3	73 74	8 97

Brief Legal Description: AFTER REREADING 1986 DEEDS 576 & 444, FOR PARCEL 49, FOUND THAT PARCEL SHOULD HAVE BEEN SPLIT OUT OF 51 SO 1.01 AC ADDED BACK TO THIS PARCEL CORRECTED 8/15/07 **ADJUSTED ACREAGE PER 2007 CORRECTED

9708-261-7/18/07



Name On Return:				3-18		56					
Name On Deed:		Photo		Call No.		Map		Block		Parcel	
Property Address:				Property Acquired From:							
Acquired By:		Deed ___ Will ___		Approximate Date Acquired:		Recorded Yes ___ No ___		D.B. ___ Pg. ___		Size: (Dim. or Ac.)	
Bounded By:		N.		S.		E.		W.			

Date	Grantor (From)			Grantee (To)			D.B.	Pg.	Type	W.D. Cons.	
3-1-73	Hope, JANE HAMES, Scott			Burnett, Joel			137	773	W	56 ²⁰	
76	Burnett, Joel by Atty in fact			BANK of Cumming			201	776	W	---	
3/78	BANK OF CUMMING			ROBERTS, L. N.			236	630	W	42 ⁰⁰	
City		G.M.D.	L.D.	L.L.	Dimensions		Acreage 22.29 AC 77 ²⁷				
		1000	3	542	HORAC 5.66 AC		Return	Deed	Plat	Comp.	Used
								40	4289	40	40
Subdivision							Block	Lot	Plat Book	Page	
									14	97	
Brief Legal Description:											



Name On: ~~Shupert, Wm. R.~~
 Return: ~~6550 Roosevelt Rd., N.W. Atlanta, Ga.~~

2-252 25
 Photo Call No.

3-138 56
 Map Block Parcel

Name On Deed:

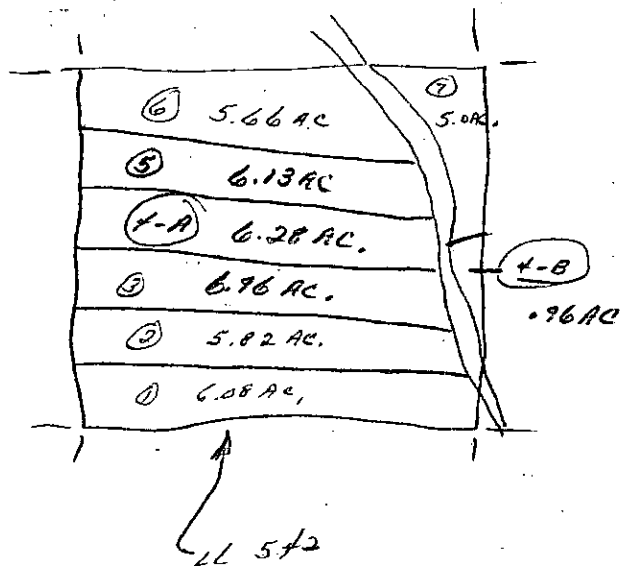
Property Address:

Property Acquired From:

Acquired Deed ___ Approximate Recorded Size:
 By: Will ___ Date Acquired: Yes ___ No ___ D.B. ___ Pg. ___ (Dim. or Ac.)

Bounded By: N. S. E. W.

Date	Grantor (From)	Grantee (To)	D.B.	Pg.	Type	W.D. Cons.					
2-3-68	Shupert, Wm. R.	Shupert, Wm. R.	95	11	W/D	16 in					
3-2-72	SHUPERT, William R.	HANSARD, EUGENE M.	122	32	W/D	33.00					
1-3-73	HANSARD, Eugene	Hope Jane Hames Scott	135	539	W	13.00					
City		G.M.D.	L.D.	L.L.	Dimensions		Acreage				
out			3	542			Return	Deed	Plat	Comp.	Used
			35	1192			40	40			40
Subdivision							Block	Lot	Plat Book	Page	
Brief Legal Description:											
ALL LL 542 3 DIST											



338

3-18-50 For Part 50

309-338

QUITCLAIM DEED

FORM 63

MILLER'S BOOK & OFFICE SUPPLY CO., ATLANTA

STATE OF GEORGIA, DEKALB County.

THIS INDENTURE, made this 24th day of APRIL in the year of our Lord One Thousand Nine Hundred and EIGHTY-ONE

between ROGER A. POLLARD of the first part, and BILLY R. POLLARD of the second part.

WITNESSETH: That the said party of the first part for and in consideration of the sum of TEN (\$10.00) DOLLARS AND OTHER VALUABLE CONSIDERATION Dollars, cash in hand paid, the receipt of which is hereby acknowledged, has bargained, sold and does by these presents bargain, sell, remise, release, and forever quit-claim to the said party of the second part, his heirs and assigns, all the right, title, interest, claim or demand which the said

party of the first part has or may have had in and to ALL that tract or parcel of land lying and being in Land Lot 542 in the 3rd Land District, 2nd Section Cherokee County, Georgia and being Lot #1, fronting on Franklin Gold Mine Road, being 6.08 acres, more or less, as per plat by Thomas M. Patton G.R.L.S. #967. Said plat dated May 12, 1978 and recorded in Plat Book 14, Page 97 of the Cherokee County Superior Court Records and incorporated herein and made a part hereof as fully as if set out herein.

[Handwritten signature]

Don't understand

we don't know Pollard's having any interest

GEORGIA, CHEROKEE COUNTY
CLERK SUPERIOR COURT
Filed in office this 18 day of Aug 19 81
at 1:00 P.M. Recorded in Deed Book 309 Page 338
This 18 day of August 19 81
Annette Fleming
CLERK

with all the rights, members and appurtenances to the said described premises in anywise appertaining or belonging.

TO HAVE AND TO HOLD the said described premises unto the said party of the second part his heirs and assigns, so that neither the said party of the first part nor his heirs, nor any other person or persons claiming under him shall at any time, claim or demand any right, title or interest to the aforesaid described premises or its appurtenances.

IN WITNESS WHEREOF, the said party of the first part has hereunto set his hand and affixed seal the day and year above written.

Signed, sealed and delivered in presence of
William T. Slaughter
Notary Public, Georgia, State at Large
My Commission Expires Aug. 10, 1981

Roger A. Pollard (Seal)
Roger A. Pollard (Seal)
William T. Slaughter (Seal)
Notary Public, Georgia, State at Large
My Commission Expires Aug. 10, 1981

Notary Public, Georgia, State at Large
My Commission Expires Aug. 10, 1981

pc 8-18-81

ANNETTE FLEMING
Clerk, Superior Court of Cherokee County

ATHLETIC

1920
1921
1922
1923
1924
1925
1926
1927
1928
1929
1930
1931
1932
1933
1934
1935
1936
1937
1938
1939
1940
1941
1942
1943
1944
1945
1946
1947
1948
1949
1950
1951
1952
1953
1954
1955
1956
1957
1958
1959
1960
1961
1962
1963
1964
1965
1966
1967
1968
1969
1970
1971
1972
1973
1974
1975
1976
1977
1978
1979
1980
1981
1982
1983
1984
1985
1986
1987
1988
1989
1990
1991
1992
1993
1994
1995
1996
1997
1998
1999
2000
2001
2002
2003
2004
2005
2006
2007
2008
2009
2010
2011
2012
2013
2014
2015
2016
2017
2018
2019
2020
2021
2022
2023
2024
2025
2026
2027
2028
2029
2030
2031
2032
2033
2034
2035
2036
2037
2038
2039
2040
2041
2042
2043
2044
2045
2046
2047
2048
2049
2050
2051
2052
2053
2054
2055
2056
2057
2058
2059
2060
2061
2062
2063
2064
2065
2066
2067
2068
2069
2070
2071
2072
2073
2074
2075
2076
2077
2078
2079
2080
2081
2082
2083
2084
2085
2086
2087
2088
2089
2090
2091
2092
2093
2094
2095
2096
2097
2098
2099
2100

3-18-

for part 56

339

309-339

QUIT-CLAIM DEED

FORM 63

MILLER'S BOOK & OFFICE SUPPLY CO., ATLANTA

STATE OF GEORGIA, DEKALB County.

THIS INDENTURE, made this 12th day of JUNE in the year of our Lord One Thousand Nine Hundred and EIGHTY-ONE

between BILLY R. POLLARD of the first part, and L. N. ROBERTS of the second part.

WITNESSETH: That the said party of the first part for and in consideration of the sum of TEN (\$10.00) DOLLARS AND OTHER VALUABLE CONSIDERATION... Dollars, cash in hand paid, the receipt of which is hereby acknowledged, has bargained, sold and does by these presents bargain, sell, remise, release, and forever quit-claim to the said part y of the second part, his heirs and assigns, all the right, title, interest, claim or demand which the said party of the first part has or may have had in and to ALL that tract or parcel of land lying and being in Land Lot #542 of the 3rd Land District, 2nd Section of Cherokee County, Georgia and being Lot #2, fronting on Franklin Gold Mine Road, being 5.82 acres, more or less, as per plat by Thomas M. Patton, G.R.L.S. #967. Said plat dated May 12, 1978 and recorded in Plat Book 14, Page 97 of the Cherokee County Superior Court Records and incorporated herein and made a part hereof as fully as if set out herein.

don't understand

we don't show Pollard having any interest

GEORGIA, CHEROKEE COUNTY
CLERK SUPERIOR COURT
Filed in office, this 18 day of Aug. 19 81
at 1:00 P. M. Recorded in
Deed Book 309 Page 339
this 18 day of Aug. 1981
Annette Fleming
CLERK

with all the rights, members and appurtenances to the said described premises in anywise appertaining or belonging:

TO HAVE AND TO HOLD the said described premises unto the said party of the second part his heirs and assigns, so that neither the said party of the first part nor his heirs, nor any other person or persons claiming under him shall at any time, claim or demand any right, title or interest to the aforesaid described premises or its appurtenances.


IN WITNESS WHEREOF, the said party of the first part has hereunto set his hand and affixed seal the day and year above written.

Signed, sealed and delivered in presence of

Ronald Stille Carrwell
Notary Public, Georgia, State at Large
My Comm. Expires April 28, 1984

Billy R. Pollard (Seal)
Billy R. Pollard (Seal)
Rec 8-18-81 (Seal)

ANNETTE FLEMING
Clerk, Superior Court of Cherokee County



Property Acquired From: 50
Acct. No.

Photo	Call No

D3N27		50A
Map	Block	Parcel

Date	Grantor (From)	Grantee (To)	D.B.	Pg.	Type	W.D.Cons
10/11/02	BOBO, BRANDON	KEENER, MICHELE K. MILLAR, ROB	5649	183	WD	40.00
10/6/06	MICHELE K. MILLAR, ROB	MILLAR, ROBBIE	9158	263	WD	-0-

City	G.M.D.	L.D.	L.L.	Dimensions	Acreage				
		3	542		Return	Deed	Plat	Comp.	Used
							2.09		2.09
Subdivision					Block	Lot	Plat	Bk.	Page
							71		42
Brief Legal Description									



Property Acquired From: SD
Acct. No.

Photo	Call No
-------	---------

03N27		50B
Map	Block	Parcel

Date	Grantor (From)	Grantee (To)	D.B.	Pg.	Type	W.D.Cons
3/14/03	BOBO, BRANDON	WHITE, JOSHUA D.	5977	158	WD	35 00

City	G.M.D.	L.D.	L.L.	Dimensions	Acreage				
		3	542		Return	Deed	Plat	Comp.	Used
						2	2		2

Subdivision	Block	Lot	Plat Bk.	Page
			73	8

Brief Legal Description



Property Acquired From: 3-18	OLD: 0318	MAP BLOCK PAR. SUB	056	H	3-18		564
Acct. No.	NEW: 0327		051	Call	Map	Block	Parcel

Date	Grantor (From)	Grantee (To)	D.B.	Pg.	Type	W.D. Cons
10-27-86	Roberts, L.N.	Seeholtz, Rhonda & Mark L.	595	25	W/D	16.00
11/8/95	^{MARK L.} SEESHOLTZ, RHONDA	ROBERTS, L. N.	2228	299	RC	14.70
5/31/98	Roberts, L.N.	FOURIEZOS, Theodore	3169	117	W/D	21.80
2/6/02	FOURIEZOS, THEODORE	MORRIS, LARRY	5110	71	GEN WD	28.00
2/6/02	MORRIS, LARRY	SCHRAMM, BRADLY A.	5110	72	GEN WD	39.00

City	G.M.D.	L.D.	L.L.	Dimensions	Acreage 3.11			
		3	542		Return	Deed	Plat Comp.	Used
Subdivision					Block	Lot	Plat Bk.	Page
							595	26
Brief Legal Description							30	231



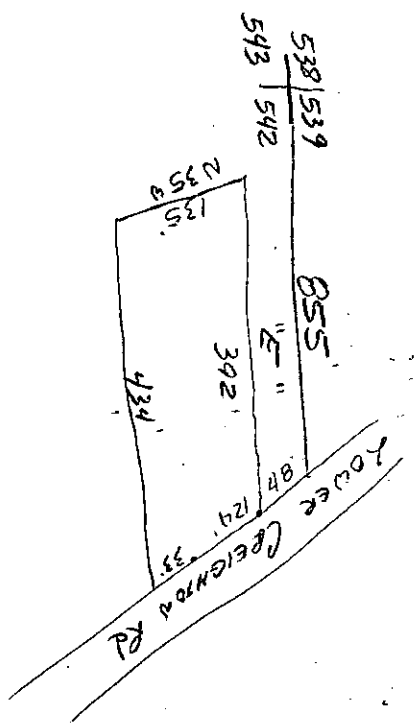
Name On Return:	MAP OLD: 0318	BLOCK	PAR .056	SUB A	3-18	56A	
Name On Deed:	NEW: 0327		Photo 052	Call No.			Map

Property Address:	Property Acquired From:				
Acquired By:	Deed Will	Approximate Date Acquired:	Recorded Yes No	D.B. Pg.	Size: (Dim. or Ac.)
Bounded By:	N.	S.	E.	W.	

Date	Grantor (From)	Grantee (To)	D.B.	Pg.	Type	W.D. Cons.
5/79	ROBERTS, L. N.	TATE, THOMAS A.	260	298	W	13 ⁰⁰
9/83	TATE, THOMAS A. ^{estate}	ROBERTS, L. N.	268	88	W	6 ⁰⁰ ² _{feet}
1-26-87	Roberts, L. N.	Daniel, Margaret	601	263	WD	6.80

City	G.M.D.	L.D.	L.L.	Dimensions	X 1.01 AC.	Acreage 2.20 AC.			
		3	542		Return	Deed	Plat	Comp.	Used
Subdivision					Block	Lot	Plat Book	Page	
							14	97	

Brief Legal Description: ~~X~~ CORRECTED ACREAGE AFTER REREADING 1987 DEED 601-263
11-3-94



543 | 542

N 35° W

855'

"E"

392'

434'

84'

124' 33"

Lower Beighton Rd

MAP	BLOCK	FAR	SUB
OLD: 0317		003	N
NEW: 0327		053	
		Plat No	Page No


Property Acquired From: **3E**
 Acct. No.


3-17 **3N**
 Map Block Parcel

Date	Grantor (From)	Grantee (To)	D.B.	Pg.	Type	W.D. Cons
4/24	Lawson, John A.	Progett, Douglas M.	395	570	W	1 ⁰⁰
<p><i>DELETE & COMBINE WITH 3-18-43A PER OWNER'S REQUEST. B.D.A. OFFICE 8/21/93</i></p>						

City	M.D.	L.D.	L.L.	Dimensions	Acreage				
		3	538 539		Return	Deed	Plat	Comp.	Used
						DIM		.44	.44*
Subdivision					Block	Lot	Plat Bk.	Page	

Brief Legal Description






Name On Return:	OLD: 0317	MAP BLOCK PAR SUB	003	E	3-17	Map	Block	Parcel	3E
	NEW: 0327	FO54	Call No.						

Property Address:				Property Acquired From:			
Acquired By:	Deed Will	Approximate Date Acquired:	Recorded Yes No	D.B.	Pg.	Size: (Dim. or Ac.)	
Bounded By:	N.	S.	E.	W.			

Date	Grantor (From)	Grantee (To)	D.B.	Pg.	Type	W.D. Cons.			
8/78	COTTON STATES INS. CO.	LAWSON, JOHN A.	244	197	LTD W	8 ⁰⁰			
9/90	LAWSON, JOHN A.	WARD, CONNIE M.	903	270	W	64.50			
10/31/97	WARD, CONNIE M. ^{ESTATE}	HAMBY, JOE	2909	60	EX'S DEED	70.00			
	City	G.M.D.	L.D.	LL.	Dimensions	*5.4 AC Acreage 5.6 AC			
			3	538	Return	Deed	Plat	Comp.	Used
				539				9	9±
Subdivision						Block	Lot	Plat Book	Page
Brief Legal Description: *ADJUSTED ACREAGE PER 1997 DEED 2909-60, 2/12/98									




Property Acquired From: <u>3E</u>	MAP BLOCK	PAR SUB	3-17		3P
Acct. No.	OLD: <u>3-17</u>	3 P	Map	Block	Parcel
	NEW: <u>03-27</u>	<u>055</u>			

Date	Grantor (From)	Grantee (To)	D.B.	Pg.	Type	W.D. Cons
6/84	CARLSON, JOHN	BLACK, DOROTHY V. & JAMES E.	403	379	W	4.00
10/89	BLACK, DOROTHY V. & JAMES E.	MARTIN, RACHEL J. & LEON JR.	826	228	W	55.00
3-18-94	MARTIN, RACHEL J. & LEON JR.	TUGGLE, LONNIE A. & RUBY V.	1787	010	W	61.00

City	G.M.D.	L.D.	L.L.	Dimensions	Acreage			
		3	539		Return	Deed	Plat Comp.	Used
						2		2

Subdivision	Block	Lot	Plat Bk.	Page

Brief Legal Description



Name On Return:		MAP BLOCK PAR SUB OLD: 0317	004		3-17	4
Name On Deed:		NEW: 0327	0560	Coll No.	Map	Block Parcel

Property Address:			Property Acquired From:			
Acquired By:	Deed ___ Will ___	Approximate Date Acquired:	Recorded Yes ___ No ___	D.B. ___ Pg. ___	Size: (Dim. or Ac.)	
Bounded By:	N.	S.	E.	W.		

Date	Grantor (From)	Grantee (To)	D.B.	Pg.	Type	W.D.Cons.
	No deed found	Southern Methodist Conference				

City	G.M.D.	L.D.	L.L.	Dimensions	Acreage 1.31 AC				
		3	469 171		Return	Deed	Plat	Comp.	Used
								2	2
Subdivision					Block	Lot	Plat Book	Page	

Brief Legal Description:
 2 AC TRACT NORTH of Hwy 369

Plotted by ALD call
DEC. 4 1975

100 R/W

Creek Rd

Yellow

BRYAN STEPHENS

8.40 AC (800/AC)

S 73° 00' W

N 08° 45' N

GA HWY

HWY 369

OB N 27-56

472

471

466

APPROX

OUT

OPEN

8.2 AC

8.25

3.85

3.90

6.00

6.9 AC

3.60

4.20

4.50

0.20

0.35

73° 00'

6° 30'

110

N 73° 00' E

N 73° 00' E

S 73° 00' W

N 08° 30' N

4.50

1.50

1.50

1.50

1.50

1.50

1.50

1.50

1.50

1.50

1.50

1.50

1.50

1.50

1.50

1.50

1.50

1.50

1.50

1.50

118

73° 00'

73° 00'

73° 00'

73° 00'

73° 00'

73° 00'

73° 00'

73° 00'

73° 00'

73° 00'

73° 00'

73° 00'

73° 00'

73° 00'

73° 00'

73° 00'

73° 00'

73° 00'

73° 00'

73° 00'

73° 00'

73° 00'

73° 00'

73° 00'

73° 00'

73° 00'

73° 00'

73° 00'

118

118

118

118

118

118

118

118

118

118

118

118

118

118

118

118

118

118

118

118

118

118

118

118

118

118

118

118


118

118

118

118

118



19 20 21

Name On Return:	MAP	BLOCK	PAR	SUB				
	OLD: 0317		003	H		3-17	3H	
Name On Deed:	NEW: 0327		Photo	Call No		Map	Block	Parcel
			057					

Property Address:	Property Acquired From:
-------------------	-------------------------

Acquired By:	Deed Will	Approximate Date Acquired:	Recorded Yes No	D.B. Pg.	Size: (Dim. or Ac.)
--------------	-----------	----------------------------	-----------------	----------	---------------------

Bounded By:	N.	S.	E.	W.
-------------	----	----	----	----

Date	Grantor (From)	Grantee (To)	824	318	Re-Recorded	W.D. Cons.
			D.B.	Pg.	Type	
11/78	COTTON STATES INS. CO.	PERRIN, WILLIAM H.	462	15	W	30 ⁰⁰
5/82	PERRIN, WILLIAM H.	PERRIN, JUDY MARROW	824 321	326 729	QC	-

City	G.M.D.	L.D.	L.L.	Dimensions	Acreage 19.96 AC				
					Return	Deed	Plat	Comp.	Used
		3	398 466 467	8.24 AC 10.21 AC				28	28 ⁰⁰
Subdivision					Block	Lot	Plat Book		Page
			470						

Brief Legal Description: SEE QC 824-333 *CORRECTED ACREAGE PER PLAT IN OFFICE ON 7-30-93

824/318 From Cotton States To Wm. H. Perkins
824/324 1/2 FOOT Judy's Wm

824/333 From Cotton States To Judy's Wm. Perkins

11




Name On Return:	MAP - BLOCK OLD: 0317	PAR - SUB 003 M	3-17	3 M
Name On Deed:	NEW: 0327	Photo 058	Map	Block

Property Address:	Property Acquired From: 3H				
Acquired By:	Deed Will	Approximate Date Acquired:	Recorded Yes No	D.B. Pg.	Size: (Dim. or Ac.)
Bounded By:	N.	S.	E.	W.	

Date	Grantor (From)	Grantee (To)	D.B.	Pg.	Type	W.D. Cons.
6/82	Wm. H. & JUDY M. PERRIN	HERZWURM, MARY KATHLEEN	323	724	W	38 50
8-22-86	HERZWURM, MARY K.	PETHERICK, TERRY L.	824 559	363 99	W/O	-
5/16/03	PETHERICK, TERRY LEE	MARY KATHLEEN PETHERICK, TERRY LEE	6312	434	Q/C	

City	G.M.D.	L.D.	L.L.	Dimensions	Acreage				
		3	467		Return	Deed	Plat	Comp.	Used
						5.54			5.54
Subdivision					Block	Lot	Plat Book	Page	

Brief Legal Description: *SEE 1990 QC 949/314 FROM COTTON STATES TO PETHERICK FOR ASH MINERAL INT THEY MAY HAVE OWNED!



Property Acquired From:
Acct. No.

Photo	Call No

3-27		59
Map	Block	Parcel


REC
3/10/02

Date	Grantor (From)	Grantee (To)	D.B.	Pg.	Type	W.D.Cons
5/2/97	NATION, SAMARA R. & WILLIAM M. JR.	FIELDS, PEGGY C.	2704	140	W/D	152.00
11/2/01	FIELDS, PEGGY C.	MCPHERSON, PEGGY	5043	471	QC	-0-

City	G.M.D.	L.D.	L.L.	Dimensions	Acreage 2.15 AC				
		3	613		Return	Deed	Plat	Comp.	Used

Subdivision	Block	Lot	Plat	Bk.	Page
		TRACT II			


Brief Legal Description



Name On Return:	MAP OLD: 0318	BLOCK	PAR 057	SUB A	3-18	57A
Name On Deed:	NEW: 0327		Photo 059	Cell No.	Map	Block Parcel

Property Address:			Property Acquired From:			
Acquired By:	Deed Will	Approximate Date Acquired:	Recorded Yes No	D.B. Pg.	Size: (Dim. or Ac.)	
Bounded By:	N.	S.	E.	W.		

Date	Grantor (From)	Grantee (To)	D.B.	Pg.	Type	W.D.Cons.
8/80	SMITH, Edsel Kath's O.	LARRY LAMAR WILKIE, KATHY GLORIA	394	879	W	3.80
1-8-86	WILKIE, Harry L. & Lee H.	Campbell, Jim L. & Lee K.	507	338	W.D.	20.00
7/23/93	CAMPBELL, Jim L.	COFFMAN, SAMARA R. NATION, WILLIAM M.	1609 1538	33 59	RE REC W.D.	110.00
City		G.M.D.	L.D.	L.L.	Dimensions	*2.15 AC Acreage
			3	613		2.77 AC
Subdivision			Block	Lot	Plat Book	Page
					TR II	
Brief Legal Description: 1980 description not very good. Location & shape returned.						
PARCEL 3-18-57A RELOCATED PER DEED 16-11-07 m.l. * ADJUSTED ACREAGE						
PER DEED 1538/59						



Property Acquired From: 3-18	MAP: OLD: 0318	BLOCK	PAR: 057	SUB: B	3-18	57B
Acct. No.	NEW: 0327		Photo: 060	Call No.	Map	Block
						Parcel

Date	Grantor (From)	Grantee (To)	D.B.	Pg.	Type	W.D. Cons	
8-14-86	Campbell, Jim L. & Leet	Heppner, Timothy & Kim	555	469	W/D	10. 00	
1/4/96	HEPPNER, ^{Kim} TIMOTHY &	MORGAN, WILLIAM S. JR.	2302	110	W/D	104. ⁰⁰	
6/9/06	MORGAN, WILLIAM S. JR.	ABAR CORPORATION	8846	187	W/D	80. ⁵⁰	
12/14/06	ABAR CORPORATION	YORK LUCINDA D.	9279	285	W/D	180. ⁰⁰	
12/14/06	YORK LUCINDA D.	THE YORK FAMILY LAND TRUST	9279	309	W/D	-0-	
12/14/06	THE YORK FAMILY LAND TRUST	MARGIE CHARLES : CHURCHWELL	9279	312	W/D	179. ⁹⁰	
City		G.M.D.	L.D.	L.L.	Dimensions	Acreage	
			3	613		Return	Deed
							2.13
Subdivision		Block	Lot	Plat	Bk.	Page	
			TRACT				
Brief Legal Description							



Name On Smith, Edsel Return: Cumming, Ga	MAP OLD: 0318	BLOCK	PAR 057	SUB 061	3-18	57
Name On Deed:	NEW: 0327	Photo	Coil No.	Map	Block	Parcel
Property Address:	Property Acquired From:					
Acquired By:	Deed Will	Approximate Date Acquired:	Recorded Yes No	D.B. Pg.	Size: (Dim. or Ac.)	
Bounded By:	N.	S.	E.	W.		

Date	Grantor (From)	Grantee (To)	D.B.	Pg.	Type	W.D. Cons.
2-13-50	SHADRUGH GRACE	SMITH, EDESEL	21	101	WD	2' ²⁰ / ₁₀₀
8/84	SMITH, EDESEL B.	VULCAN MATERIALS Co.	415	638	W	275' ⁰ / ₁₀₀
12/31/88	VULCAN MATERIALS COMPANY	VULCAN LANDS, INC.	1122	316	QC	+ TR 15 -0-

REC. 10-25-93

City	G.M.D.	L.D.	L.L.	Dimensions	Acreage 88.1 AC +				
out		3	612 613		Return	Deed	Plat	Comp.	Used
					93	87	9211	190	93
Subdivision					Block	Lot	Plat Book	Page	

Brief Legal Description:
 193 AC LL 541 - 612 E/S UNNAMED RD.




Property Acquired From:	MAP: BLOCK PAR SUB
Acct. No.	OLD: 0317
	NEW: 0327
	Photo 062
	Call No

3-17		5
Map	Block	Parcel

REC. 10-25-83

Date	Grantor (From)	Grantee (To)	D.B.	Pg.	Type	W.D. Cons
1/88	ALMAND, MARGARET S.	MATERIALS VULCAN COMPANY	685 683	658 600	QC W	- 430.00
12/31/88	VULCAN MATERIALS COMPANY	VULCAN LANDS, INC.	1122	316	QC	+ TR'S -0-

City	G.M.D.	L.D.	L.L.	Dimensions	Acreage	189.57 AC. ±			
		3	539	175.57 AC	Return	Deed	Plat	Comp.	Used
Subdivision					Block	Lot	Plat Bk.	Page	
							5	108	
Brief Legal Description					SEE CORE QC 767-11		E	20 98	



Name On Return:

2-252
Photo Call No.

3-17 5
Map Block Parcel

Name On Deed:

Property Address:

Property Acquired From:

Acquired By: Deed Will Approximate Date Acquired: Recorded Yes No D.B. Pg. Size: (Dim. or Ac.)


Bounded By: N. S. E. W.

Date	Grantor (From)	Grantee (To)	D.B.	Pg.	Type	W.D. Cons.
5-5-74	Flowers, Randall Lee	Arrowhead Devel. Corp.	154	16	W	43 ⁰⁰
76	ARRAHEAD DEVEL. CORP.	Byron R. Mcintosh, Cathy R.	323 207	249 280	W	100 49 ⁵⁰
?/82	Mcintosh, Cathy R.	ALMAND, MARGARET S.	323	250	W	20 ⁰⁰

City	G.M.D.	L.D.	L.L.	Dimensions	Acreage 28.86 AC ±				
		3	539		Return	Deed	Plat	Comp.	Used
									28

Subdivision	Block	Lot	Plat Book	Page
			5	108

Brief Legal Description: 20 98



Name On Return: **RT 2**
CUMMING GA
 Name On Deed:

2-052 26
 Photo Call No.

3-47
 Map Block Parcel
 5

Property Address:

Property Acquired From:

Acquired By: Deed Will Approximate Date Acquired: Recorded Yes No D.B. Pg. Size (Dim. or Ac.)

Bounded By: N. S. E. W.

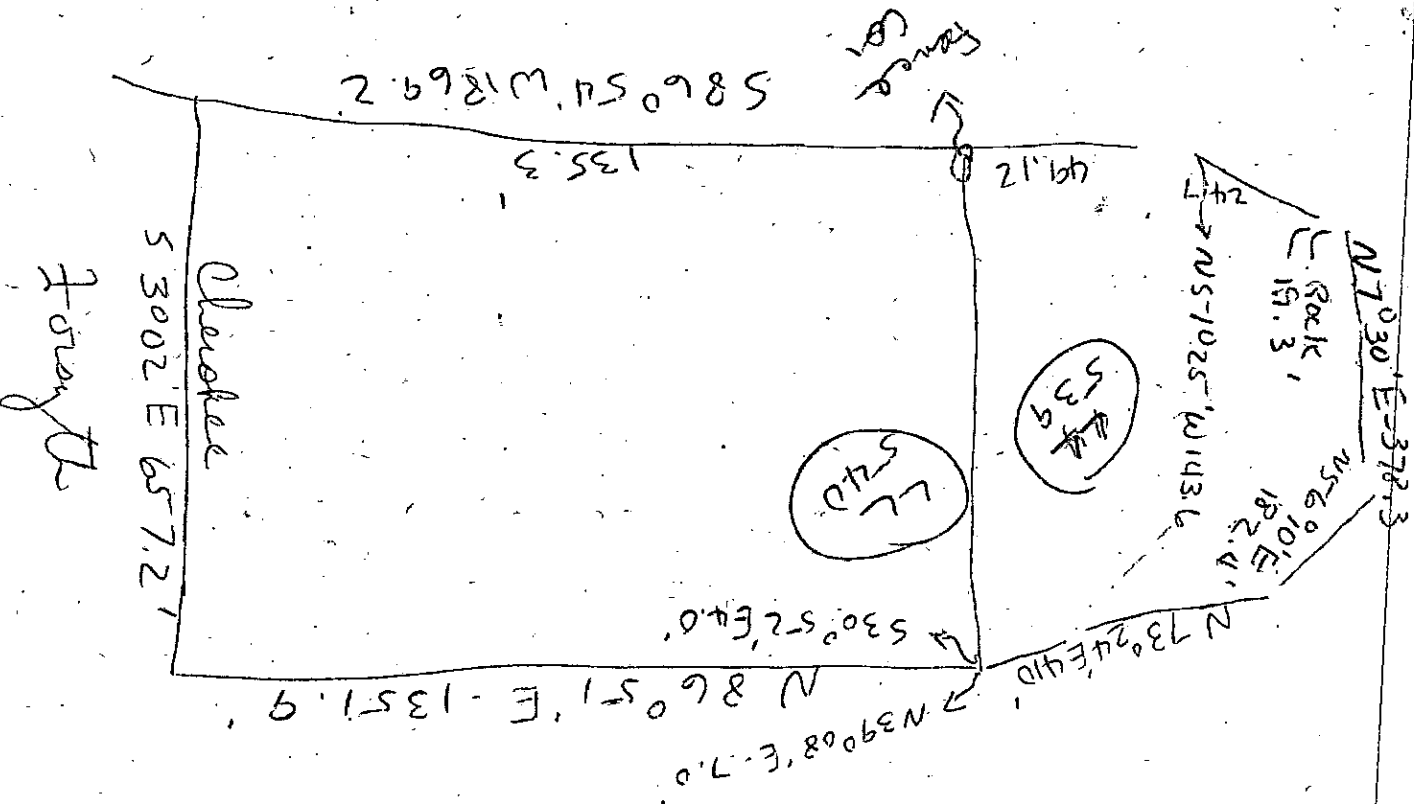
Date	Grantor (From)	Grantee (To)	D.B.	Pg.	Type	W.D. Cons.
4/10/70	JONES, B. H.	Schuler, Preston	106	401	WD	—
5-18-70	Schuler, Preston	SPRIGGS, Robt Lewis	106	402	WD	21.50
6-6-72	Ver. Adm.	CLOWERS, RANDALL LEE	126	143	W/D	25,100

City	G.M.D.	L.D.	L.L.	Dimensions	Acreage				
			539 340		Return	Deed	Plat	Comp.	Used
					28	2		28	28

Subdivision	Block	Lot	Plat Book	Page
			5	108

Brief Legal Description:

11-28
11-29



S 86° 54' W 1869.2

Fence
491.2

135.3

491.2

241.7

Rock
151.3

N 7° 03' 30" E 378.3

N 5° 10' 25" W 1436

182.4

Chickadee

S 30° 52' E 440

Forsyth

LL 540

539

N 39° 08' E 710

N 73° 24' E 410

N 39° 08' E 710

Property Acquired From: 62
Acct. No.

Photo	Call No
-------	---------

03N27		62A
Map	Block	Parcel

Date	Grantor (From)	Grantee (To)	D.B.	Pg.	Type	W.D. Cons
7/12/04	VULCAN LANDS, INC	C.W. MATTHEWS CONTRACTING CO., INC	7309	65	LTD WD	140 ⁰⁰
10/19/05	C.W. MATTHEWS CONTRACTING CO., INC	VULCAN LANDS, INC	8359	97	LTD WD	140 ⁰⁰

City	G.M.D.	L.D.	L.L.	Dimensions	Acreage				
					Return	Deed	Plat	Comp.	Used
		3	470			14			14
Subdivision					Block	Lot	Plat	Bk.	Page

Brief Legal Description



Name On Return:	MAP BLOCK PAR SUB OLD: 0317 01230	3-17	12
Name On Deed:	NEW: 0327	Map	Block Parcel
Property Address:	Property Acquired From:		
Acquired By:	Deed Will _____	Approximate Date Acquired:	Recorded Yes _____ No _____
Bounded By:	N. _____	S. _____	E. _____ W. _____
		D.B. _____ Pg. _____	Size: (Dim. or Ac.)

Date	Grantor (From)	Grantee (To)	D.B.	Pg.	Type	W.D.Cons.
5-11-73	GREEN, GARLAND L.	GREEN, JOEL M.	141	682	W	-

City	G.M.D.	L.D.	L.L.	Dimensions	Acreage				
					Return	Deed	Plat	Comp.	Used
	1031	3	398 397 467		17.3	17.3			17.3
	Subdivision 468			Block	Lot	Plat Book	Page		
						8	13		

Brief Legal Description:



Property Acquired From:
Acct. No.

Photo	Call No
-------	---------

03N27		64
Map	Block	Parcel

Date	Grantor (From)	Grantee (To)	D.B.	Pg.	Type	W.D.Cons
	AMERISOUTH DEVELOPMENT GROUP, LLC					

City	G.M.D.	L.D.	L.L.	Dimensions	Acreage				
					Return	Deed	Plat	Comp.	Used
TAX DIST (01)		3	611				0.92		0.92
Subdivision					Block	Lot	Plat Bk.	Page	
WOLF CREEK PARK U-1						1	68	126	
Brief Legal Description									
400 MAPLE RIDGE CT.									




Property Acquired From:
Acct. No.

Photo	Call No
-------	---------

03N27		65
Map	Block	Parcel

Date	Grantor (From)	Grantee (To)	D.B.	Pg.	Type	W.D.Cons
	AMERISOUTH DEVELOPMENT GROUP, LLC					

City	G.M.D.	L.D.	L.L.	Dimensions	Acreage				
TAX DIST (01)		3	611		Return	Deed	Plat	Comp.	Used
							0.93		0.93
Subdivision					Block	Lot	Plat Bk.	Page	
WOLF CREEK PARK U-1						2	68	126	
Brief Legal Description									
402 MAPLE RIDGE CT.									





Property Acquired From:
Acct. No.

Photo	Call No
-------	---------

03N27		67
Map	Block	Parcel

Date	Grantor (From)	Grantee (To)	D.B.	Pg.	Type	W.D.Cons
	AMERISOUTH DEVELOPMENT GROUP, LLC.					

City	G.M.D.	L.D.	L.L.	Dimensions	Acreage				
					Return	Deed	Plat	Comp.	Used
TAX DIST (01)		3	611				1.06		1.06
Subdivision					Block	Lot	Plat	Bk.	Page
WOLF CREEK PARK U-1						4	68		126
Brief Legal Description									
406 MAPLE RIDGE CT.									



Property Acquired From:
Acct. No.

Photo	Call No
-------	---------

03N07		68
Map	Block	Parcel

Date	Grantor (From)	Grantee (To)	D.B.	Pg.	Type	W.D.Cons
	AMERISOUTH DEVELOPMENT GROUP, LLC					

City	G.M.D.	L.D.	L.L.	Dimensions	Acreage				
					Return	Deed	Plat	Comp.	Used
Tax Dist (01)		3	611				1.04		1.04
Subdivision					Block	Lot	Plat	Bk.	Page
WOLF CREEK PARK U-1						5	68		126
Brief Legal Description									
408 MAPLE RIDGE CT									



Property Acquired From:
Acct. No.

Photo	Call No
-------	---------

03N27		68A
Map	Block	Parcel

Date	Grantor (From)	Grantee (To)			D.B.	Pg.	Type	W.D.Cons	
	AMERISOUTH DEVELOPMENT GROUP, LLC								
City	G.M.D.	L.D.	L.L.	Dimensions	Acreage				
TAX DIST (01)		3	611		Return	Deed	Plat	Comp.	Used
							10.73		10.73
Subdivision					Block	Lot	Plat	Bk.	Page
WOLF CREEK PARK U-1						OPEN SPACE	68		126
Brief Legal Description									



Property Acquired From:
Acct. No.

Photo	Call No
-------	---------

03N27		69
Map	Block	Parcel

Date	Grantor (From)	Grantee (To)	D.B.	Pg.	Type	W.D.Cons
	AMERISOUTH DEVELOPMENT GROUP, LLC.					

City	G.M.D.	L.D.	L.L.	Dimensions	Acreage				
					Return	Deed	Plat	Comp.	Used
TAX DIST (01)		3	611				1.10		1.10
Subdivision					Block	Lot	Plat	Bk.	Page
WOLF CREEK PARK U-1						6	68		126
Brief Legal Description									
409 MAPLE RIDGE CT.									



Property Acquired From:
Acct. No.

Photo	Call No

03N27		70
Map	Block	Parcel

Date	Grantor (From)		Grantee (To)			D.B.	Pg.	Type	W.D.Cons	
	AMERISOUTH DEVELOPMENT GROUP, LLC.									
City		G.M.D.	L.D.	L.L.	Dimensions	Acreage				
TAX DIST (01)			3	611		Return	Deed	Plat	Comp.	Used
								1.31		1.31
Subdivision						Block	Lot	Plat	Bk.	Page
WOLF CREEK PARK U-1							7	68		126
Brief Legal Description										
407 MAPLE RIDGE CT.										




Property Acquired From:
Acct. No.

Photo	Call No
-------	---------

03N27		71
Map	Block	Parcel

Date	Grantor (From)	Grantee (To)	D.B.	Pg.	Type	W.D.Cons
	AMERISOUTH DEVELOPMENT GROUP, LLC.					

City	G.M.D.	L.D.	L.L.	Dimensions	Acreage				
					Return	Deed	Plat	Comp.	Used
TAX DIST (01)		3	611				0.92		0.92
Subdivision					Block	Lot	Plat Bk.	Page	
WOLF CREEK PARK U-1						8	68	126	
Brief Legal Description									
405 MAPLE RIDGE CT.									





Property Acquired From:
Acct. No.


Photo Call No

03N27
Map Block Parcel
73

Date	Grantor (From)	Grantee (To)	D.B.	Pg.	Type	W.D. Cons
	AMERISOUTH DEVELOPMENT GROUP, LLC					

City	G.M.D.	L.D.	L.L.	Dimensions	Acreage				
					Return	Deed	Plat	Comp.	Used
TAX DIST (01)		3	611				0.94		0.94
Subdivision					Block	Lot	Plat	Bk.	Page
WOLF CREEK PARK U-1						10	68		126
Brief Legal Description									
401 MAPLE RIDGE CT.									





Property
Acquired From:
Acct. No.

Photo	Call No

03N27		75
Map	Block	Parcel

Date	Grantor (From)	Grantee (To)	D.B.	Pg.	Type	W.D.Cons
	AMERISOUTH DEVELOPMENT GROUP, LLC					

City	G.M.D.	L.D.	L.L.	Dimensions	Acreage				
					Return	Deed	Plat	Comp.	Used
TAY DIST (01)		3	611 612				119		119
Subdivision					Block	Lot	Plat Bk.	Page	
WOLF CREEK PARK U-2						12	77	64	
Brief Legal Description									
300 EAGLE CREST CT.									



Property Acquired From:
Acct. No.

Photo	Call No

03N27		76
Map	Block	Parcel

Date	Grantor (From)	Grantee (To)	D.B.	Pg.	Type	W.D.Cons
	AMERISOUTH DEVELOPMENT GROUP, LLC					

City	G.M.D.	L.D.	L.L.	Dimensions	Acreage				
					Return	Deed	Plat	Comp.	Used
TAX DIST (01)		3	611				1.47		1.47
Subdivision					Block	Lot	Plat Bk.	Page	
WOLF CREEK PARK U-2						13	77	64	
Brief Legal Description									
302 EAGLE CREST CT.									



Property Acquired From:
Acct. No.

Photo	Call No
-------	---------

03N27		77
Map	Block	Parcel

Date	Grantor (From)	Grantee (To)	D.B.	Pg.	Type	W.D.Cons
	AMERISOUTH DEVELOPMENT GROUP LLC					

City	G.M.D.	L.D.	L.L.	Dimensions	Acreage				
					Return	Deed	Plat	Comp.	Used
TAX DIST (01)		3	611				0.95		0.95
Subdivision					Block	Lot	Plat	Bk.	Page
WOLF CREEK PARK U-2						14	77		64
Brief Legal Description									
304 EAGLE CREST CT.									



Property Acquired From:
Acct. No.

Photo	Call No

03N27		78
Map	Block	Parcel

Date	Grantor (From)	Grantee (To)	D.B.	Pg.	Type	W.D.Cons
	AMERISOUTH DEVELOPMENT GROUP, LLC.					

City	G.M.D.	L.D.	L.L.	Dimensions	Acreage				
					Return	Deed	Plat	Comp.	Used
TAX DIST (01)		3	611				0.99		0.99
Subdivision					Block	Lot	Plat	Bk.	Page
WOLF CREEK PARK U-2						15	77		64
Brief Legal Description									
306 EAGLE CREST CT.									



Property Acquired From:
Acct. No.

Photo	Call No

<i>03N27</i>		<i>78A</i>
Map	Block	Parcel

Date	Grantor (From)	Grantee (To)	D.B.	Pg.	Type	W.D.Cons
	<i>AMERISOUTH DEVELOPMENT GROUP, LLC.</i>					

City	G.M.D.	L.D.	L.L.	Dimensions	Acreage				
					Return	Deed	Plat	Comp.	Used
<i>TAX DIST (01)</i>		<i>3</i>	<i>611</i>						<i>8.35</i>

Subdivision	Block	Lot	Plat Bk.	Page
<i>WOLF CREEK PARK U-2</i>		<i>OPEN SPACE</i>	<i>77</i>	<i>6A</i>

Brief Legal Description



Property Acquired From:
Acct. No.

Photo	Call No

OBN 27		79
Map	Block	Parcel

Date	Grantor (From)	Grantee (To)	D.B.	Pg.	Type	W.D. Cons
	AMERISOUTH DEVELOPMENT GROUP, LLC					

City	G.M.D.	L.D.	L.L.	Dimensions	Acreage				
					Return	Deed	Plat	Comp.	Used
TAX DIST (01)		3	611				0.99		0.99
Subdivision					Block	Lot	Plat	Bk.	Page
WOLF CREEK PARK U-2						16	77		64
Brief Legal Description									
311 EAGLE CREST CT.									






Property Acquired From:
Acct. No.

Photo	Call No
-------	---------

03N27		81
Map	Block	Parcel

Date	Grantor (From)	Grantee (To)	D.B.	Pg.	Type	W.D.Cons
	AMERISOUTH DEVELOPMENT GROUP, LLC					

City	G.M.D.	L.D.	L.L.	Dimensions	Acreage				
					Return	Deed	Plat	Comp.	Used
TAX DIST (01)		3	611				0.92		0.92
Subdivision					Block	Lot	Plat	Bk.	Page
WOLF CREEK PARK U-2						18	77		64
Brief Legal Description									
307 EAGLE CREST CT.									



Property Acquired From:
Acct. No.

Photo	Call No

03N27		82
Map	Block	Parcel

Date	Grantor (From)	Grantee (To)	D.B.	Pg.	Type	W.D.Cons
	AMERISOUTH DEVELOPMENT GROUP, LLC					

City	G.M.D.	L.D.	L.L.	Dimensions	Acreage				
					Return	Deed	Plat	Comp.	Used
TAX DIST (01)		3	611				0.92		0.92

Subdivision	Block	Lot	Plat	Bk.	Page
WOLF CREEK PARK U-2		19	77		64

Brief Legal Description
305 EAGLE CREST CT



Property Acquired From:
Acct. No.

Photo	Call No
-------	---------

03N27		83
Map	Block	Parcel

Date	Grantor (From)	Grantee (To)	D.B.	Pg.	Type	W.D.Cons
	AMERISOUTH DEVELOPMENT GROUP, LLC					

City	G.M.D.	L.D.	L.L.	Dimensions	Acreage				
					Return	Deed	Plat	Comp.	Used
TAX DIST (01)		3	611				0.92		0.92
Subdivision					Block	Lot	Plat Bk.	Page	
WOLF CREEK PARK U-2						20	77	64	
Brief Legal Description									
303 EAGLE CREST CT.									



Property Acquired From:
Acct. No.

Photo	Call No
-------	---------

03N27		84
Map	Block	Parcel

Date	Grantor (From)	Grantee (To)	D.B.	Pg.	Type	W.D.Cons
	AMERISOUTH DEVELOPMENT GROUP, LLC					

City	G.M.D.	L.D.	L.L.	Dimensions	Acreage				
					Return	Deed	Plat	Comp.	Used
TAX DIST (01)		3	611				0.92		0.92
Subdivision					Block	Lot	Plat Bk.	Page	
WOLF CREEK PARK U-2						21	77	64	
Brief Legal Description									
301 EAGLE CREST CT.									




















Property Acquired From:
Acct. No.

Photo	Call No
-------	---------

03N27		93
Map	Block	Parcel

Date	Grantor (From)	Grantee (To)	D.B.	Pg.	Type	W.D.Cons
		AMERISOUTH DEV. GROUP, LLC				

City	G.M.D.	L.D.	L.L.	Dimensions	Acreage				
		3	613 614		Return	Deed	Plat	Comp.	Used
							92		
Subdivision					Block	Lot	Plat Bk.	Page	
WOLF CREEK PARK PH-4						30	87	39	
Brief Legal Description 103 WOLF CREEK CT.									



Property Acquired From:
Acct. No.

Photo	Call No
-------	---------

03N27		94
Map	Block	Parcel

Date	Grantor (From)	Grantee (To)	D.B.	Pg.	Type	W.D.Cons
		AMERISOUTH DEV. GROUP, LLC.				

City	G.M.D.	L.D.	L.L.	Dimensions	Acreage				
		3	613 614		Return	Deed	Plat	Comp.	Used
							.92		

Subdivision	Block	Lot	Plat Bk.	Page
WOLF CREEK PARK PH-4		31	87	39

Brief Legal Description 105 WOLF CREEK CT.



Property Acquired From:
Acct. No.

Photo	Call No

03N67		95
Map	Block	Parcel

Date	Grantor (From)		Grantee (To)		D.B.	Pg.	Type	W.D.	Cons	
			AMERISOUTH DEV. GROUP, LLC.							
City		G.M.D.	L.D.	L.L.	Dimensions	Acreage				
			3	613		Return	Deed	Plat	Comp.	Used
								92		
Subdivision					Block	Lot	Plat Bk.	Page		
WOLF CREEK PARK PH-4						32	87	39		
Brief Legal Description 107 WOLF CREEK CT.										





Property Acquired From:
Acct. No.

Photo	Call No
-------	---------

03N27		97
Map	Block	Parcel

Date	Grantor (From)	Grantee (To)	D.B.	Pg.	Type	W.D.Cons
		AMERSOUTH DEV. GROUP, LLC				

City	G.M.D.	L.D.	L.L.	Dimensions	Acreage				
					Return	Deed	Plat	Comp.	Used
		3	613				95		
Subdivision					Block	Lot	Plat Bk.	Page	
WOLF CREEK PARK PH-4						34	87	39	
Brief Legal Description III WOLF CREEK CT.									





Property Acquired From:
Acct. No.

Photo	Call No
-------	---------

03N27		99
Map	Block	Parcel

Date	Grantor (From)	Grantee (To)	D.B.	Pg.	Type	W.D.Cons
		AMERISOUTH DEV. GROUP, LLC				

City	G.M.D.	L.D.	L.L.	Dimensions	Acreage				
		3	613		Return	Deed	Plat	Comp.	Used
							92		
Subdivision					Block	Lot	Plat Bk.	Page	
WOLF CREEK PARK PH-4						36	87	39	
Brief Legal Description 110 WOLF CREEK CT									





Property Acquired From:
Acct. No.

Photo	Call No
-------	---------

03N27		100
Map	Block	Parcel

Date	Grantor (From)	Grantee (To)	D.B.	Pg.	Type	W.D.Cons
		AMERISOUTH DEV. GROUP, LLC				

City	G.M.D.	L.D.	L.L.	Dimensions	Acreage				
					Return	Deed	Plat	Comp.	Used
		3	613				1.02		

Subdivision	Block	Lot	Plat Bk.	Page
WOLF CREEK PARK PH-4		37	87	39

Brief Legal Description / 08 WOLF CREEK CT.







Property Acquired From:
Acct. No.

Photo	Call No
-------	---------

03N27		103
Map	Block	Parcel

Date	Grantor (From)	Grantee (To)	D.B.	Pg.	Type	W.D.Cons
		AMERISOUTH DEV. GROUP, LLC				

City	G.M.D.	L.D.	L.L.	Dimensions	Acreage				
					Return	Deed	Plat	Comp.	Used
		3	613				92		

Subdivision	Block	Lot	Plat Bk.	Page
WOLF CREEK PARK PH-4		40	87	39

Brief Legal Description 102 WOLF CREEK CT.



