


ty  
 red From:  
 No.

MAP BLOCK - PAR SUB  
 OLD: 0326 001  
 NEW: 0324 -001

3-26		1
Map	Block	Parcel

Date	Grantor (From)	Grantee (To)	D.B.	Pg.	Type	W.D.	Cons
		Wright Mrs. H.F.	Per '84 Tax		Return		
7/24/07	50% INT. WRIGHT, DONNA M.	ROBERT WADE WILKIE, ANN WRIGHT	9774	270	QC	--	
		WILKIE, WESLEY LAMAR					
7/24/07	WESLEY L. ROBERT WADE & WILKIE, ANN WRIGHT	HAPPY HILLS FARM, L.P.	9774	275	QC	--	
7/24/07	ROBERT WADE & WESLEY LAMAR WILKIE, ANN WRIGHT	WILKIE MANAGEMENT, INC.	9774	280	QC	--	
7/24/07	WILKIE MANAGEMENT, INC.	50% INT. HAPPY HILLS FARM, L.P.	9774	285	QC	--	
	City	G.M.D.	L.D.	L.L.	Dimensions	Acreage 17.166 AC	
					XHD. 3/1 AC	Return	Deed
						Plat	Comp.
						Used	
	Subdivision		Block	Lot	Plat Bk.	Page	
Brief Legal Description X ADJUSTED ACREAGE PER 2007 DEEDS 8/22/07							



Name On Return: Wright, H.F.  
 Return: Alpharetta, Ga. R-3

2-233  
 Photo Call No.

J-26  
 Map Block Parcel

Name On Deed:

Property Address:

Property Acquired From:

Acquired By: Deed  Will  Approximate Date Acquired: Recorded Yes  No  D.B.  Pg.  Size: (Dim. or Ac.)

Bounded By: N. S. E. W.

Date	Grantor (From)	Grantee (To)	D.B.	Pg.	Type	W.D. Cons.
		Wright, H.F.				
		By field call				
<u>1972</u>	<u>Wright, H.F.</u>	<u>Wilkie, Robert Lamar</u>	<u>118</u>	<u>556</u>	<u>WD</u>	

*Remainder H.F. Wright*

City	G.M.D.	L.D.	L.L.	Dimensions	Acreage				
<u>2-231</u> <u>out</u>	<u>3</u>	<u>3</u>	<u>25</u>		Return	Deed	Plat	Comp.	Used
		<u>2</u>	<u>26</u>	<u>pta</u>	<u>222</u>	<u>200</u>		<u>130<sup>±</sup></u>	<u>130<sup>±</sup></u>

Subdivision	Block	Lot	Plat Book	Page
<u>107 ac</u>				


Brief Legal Description:  
Tract



		MAP	BLOCK	PAR	SUB			
Property Acquired From:		OLD: 0326		007	A	3-26		7A
Acct. No.		NEW: 0324		Ph 002	Call No	Map	Block	Parcel

Date	Grantor (From)	Grantee (To)	D.B.	Pg.	Type	W.D. Cons
6/89	THORNTON, JO C. <sup>1/2 INT</sup>	THORNTON, W.M. E. <sup>1/2 INT</sup>	802	567	W	-0-
2/16/00	THORNTON, JO C. <sup>WILLIAM E. &amp;</sup>	THORNTON, JO C. <sup>WILLIAM E. &amp;</sup>	4036	22	QC	-0-

City	G.M.D.	L.D.	L.L.	Dimensions	Acreage				
		3	1249 1250		Return	Deed	Plat	Comp.	Used
						2.38			
Subdivision					Block	Lot	Plat Bk.	Page	
							37	126	
Brief Legal Description									



Name On Return:

Photo	Call No.

3-26		7A
Map	Block	Parcel

Name On Deed:

Property Address:

Property Acquired From:

Acquired By:	Deed Will	Approximate Date Acquired:	Recorded Yes No	D.B. Pg.	Size: (Dim. or Ac.)
--------------	-----------	----------------------------	-----------------	----------	---------------------


Bounded By:	N.	S.	E.	W.
-------------	----	----	----	----

Date	Grantor (From)	Grantee (To)	D.B.	Pg.	Type	W.D. Cons.
3/3/75	Hewes, Gary	Hewes, Cornelia S	263	80	Court order	-
77	HEWES, CORNELIA S.	THORNTON, Mrs. J. C.	218	442	W	25 <sup>00</sup>
?/93	" " " "	" " "	363	384	Connective	

City	G.M.D.	L.D.	L.L.	Dimensions	Acreage				
		3	1249 1250		Return	Deed	Plat	Comp.	Used
						2.38			2.38

Subdivision	Block	Lot	Plat Book	Page
			6	25

Brief Legal Description:







Name On Return:		MAP OLD: 0326	BLOCK	PAR 007	SUB	3-26		7
Name On Deed:		NEW: 0324		003		Map	Block	Parcel
Property Address:				Property Acquired From:				
Acquired By:	Deed Will	Approximate Date Acquired:	Recorded Yes No	D.B.	Pg.	Size: (Dim. or Ac.)		
Bounded By:	N.	S.	E.	W.				

Date	Grantor (From)	Grantee (To)	D.B.	Pg.	Type	W.D.Cons.
7-26-69	VANDIVIERE, H.G.	Hewes, Gary	102	225	WD	37 <sup>20</sup> / <sub>Red</sub>
6-25-71	"	" "	114	277	QOD	—

City	G.M.D.	L.D.	L.L.	Dimensions	Acreage * 28.45 AC. ±				
	1174	3	1249 1258 1251 1249		Return	Deed	Plat	Comp.	Used
						2-38 7-09		47	96.47
Subdivision				1249 1258	Block	Lot	Plat Book	Page	
Brief Legal Description: * PARCELS 7B (30.75 AC. ±) & 7C (32.5 AC. ±) SPLIT OUT PER OWNER & B.O.A. OFFICE REQUEST. 9/8/93									







Property <b>3-26-7</b>	MAP BLOCK PAR SUB			
Acquired From:	OLD: 0326	007	B	
Acct. No.	NEW: 0324	Ph003	Call No	


<b>3-26</b>		<b>7B</b>
Map	Block	Parcel

Date	Grantor (From)	Grantee (To)	D.B.	Pg.	Type	W.D. Cons
		<i>HEWES, GARY</i>				


City	G.M.D.	L.D.	L.L.	Dimensions	Acreage <i>30.75 AC. ±</i>				
			1199		Return	Deed	Plat	Comp.	Used
		3	1200						

Subdivision	Block	Lot	Plat Bk.	Page

Brief Legal Description *\* THIS PARCEL SPLIT OUT PER OWNER & B.D.A. OFFICE REQUEST. 9/8/93*










Property  
 Acquired From:  
 Acct. No.

Photo  
 Call No

3-24  
 Map  
 Block  
 4  
 Parcel

Date	Grantor (From)	Grantee (To)	D.B.	Pg.	Type	W.D. Cons
9/24/96	THOMAS G. STATHAM, E. FLOYD & BEN G. COPELAND, JOHN LEE SHIREY, JOHN R. POWELL, BILLIE H.	BRADSHAW, TERRY D.	2558	286	LTP W/D	293.80
"	"	"	"	"	"	"
9/19/96	GARLAND, EDWARD T. M.	"	2558	289	LTP W/D	130.40
10/24/96	BODEN, NATALIE S. ESTATE LAFON, W. COURTNEY TRUSTEE	"	2558	291	TRUSTEES Dup	-0-


City	G.M.D.	L.D.	L.L.	Dimensions	Acreage	Return	Deed	Plat	Comp.	Used
		3	1198 1199	1200, 120	49.33 AC					
Subdivision						Block	Lot	Plat	Bk.	Page
									52	129
Brief Legal Description *ADJUSTED ACREAGE PER 19910 DEEDS 1/20/96										




Property Acquired From: 3-2	MAP - BLOCK OLD: 0326 NEW: 0324	PAR - SUB 063	3-26	63
Acct. No.		Photo 004	Map	Block
		Call No		Parcel

Date	Grantor (From)	Grantee (To)	D.B.	Pg.	Type	W.D. Cons
8/88	MITCHELL, ROBERT D.	GARLAND, EDWARD T.M.	734	453	W	300 <sup>LF</sup>
8/88	GARLAND, EDWARD T.M.	BEN G. <del>8.25%</del> STATHAM, E. FLOYD <del>8.25%</del> COPELAND, JOHN LEE <del>12.5%</del> STATHAM, THOMAS G. <del>8.25%</del> GARLAND, EDWARD T.M. <del>27.5%</del> SHIRLEY, JOHN R. <del>12.5%</del> ESTATE OF BODEN, NATALIE S. <del>12.5%</del>	738	132	W	-
4/90	BODEN, NATALIE S.	LAFON, W. COURTNEY	806	305	IND	37 <sup>20</sup>
City		G.M.D.	L.D.	L.L.	Dimensions	Acreage
				3	1198 11094 1200	49.33 AC
Subdivision		1201	Block	Lot	Plat Bk.	Page
					52	129
Brief Legal Description						

SEE CARD 2  
ALSO FOR  
OTHER OWNER







Property Acquired From:	MAP → BLOCK → PAR → SUB		
Acct. No.	OLD: 0325	015	D
	NEW: 0324	Photo 005	Call No

3-25		15D
Map	Block	Parcel

Date	Grantor (From)	Grantee (To)	D.B.	Pg.	Type	W.D. Cons
12/84	WILBANKS, TILMON	ALLEN, KEITH P. COURTNEY A.	432	112	W	38 <sup>10</sup>

City	G.M.D.	L.D.	L.L.	Dimensions	Acreage			
		3	1176 1177		Return	Deed	Plat Comp.	Used
						8.52		8.52
Subdivision					Block	Lot	Plat Bk.	Page
							26	11
Brief Legal Description								





Property  
Acquired From:  
Acct. No.

MAP BLOCK PAR SUB  
 OLD: 0325 015 F  
 NEW: 0324 006 No

3-25 15F  
 Map Block Parcel


Date	Grantor (From)	Grantee (To)	D.B.	Pg.	Type	W.D. Cons
12/84	WILBANKS, TILSON	KEEVER, DALE W.	438 433	62 87	Conceded W	90 21
12/28/93	KEEVER, DALE W.	BREWER ACRES, INC.	1693	167	W/D	3 TR'S -0-

REC  
3-94

DELETE WITH OWNER  
 15  
 10/23/94

City	G.M.D.	L.D.	L.D.	Dimensions	Acreage				
					Return	Deed	Plat	Comp.	Used
		3	1177	2.20		4.86			4.86
					Block	Lot	Plat Bk.	Page	
							26	216	

Brief Legal Description



MAP BLOCK PAR SUB  
 OLD: 0325 015 C  
 NEW: 0324 007

3-25 15C  
 Map Block Parcel

Date	Grantor (From)	Grantee (To)	D.B.	Pg.	Type	W.D. Cons
12/84	WILBANKS & WILSON	KEEVER, DALE W.	431	348	W	19 <sup>60</sup>
<del>3/78</del>	<del>CHADWICKS, Mrs. Frank</del>	<del>" " "</del>	<del>694</del>	<del>505</del>	<del>W</del>	<del>7<sup>10</sup></del>
12/22/93	KEEVER, DALE W.	BRETT, ACRES, INC.	11093	67	W/D	3 TRIS -0-

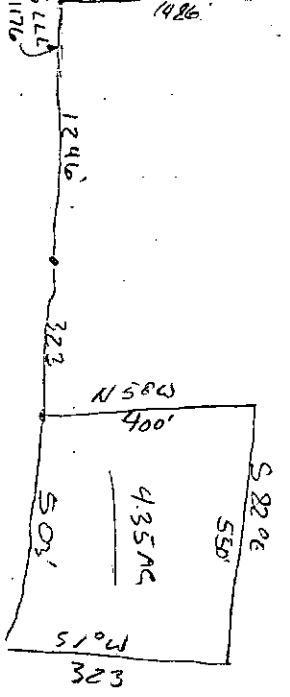
REC  
1-3-94

WITA  
OWNER  
10/31/93  
2/94

City	G.M.D.	L.D.	L.L.	Dimensions	Acreage			
					Return	Deed	Plat	Comp. Used
			3	1177 1178		4.35		4.35
Subdivision					Block	Lot	Plat Bk.	Page
						1/2		

Brief Legal Description

1660  
N.E.  
1176



Property Acquired From: <b>3-25-15</b>	MAP OLD: 0325	BLOCK	PAR 015	SUB J
Acct. No.	NEW: 0324		photo 008	Call No

<b>3-25</b>		<b>15J</b>
Map	Block	Parcel

Date	Grantor (From)	Grantee (To)	D.B.	Pg.	Type	W.D. Cons
8/5/86	CHILDERS, WILLIAM FRANK	OWENS, <sup>JOHNNY R.</sup> TERRY RAY	558	172	W	78. <sup>00</sup>
3/88	OWENS, <sup>JOHNNY R.</sup> TERRY RAY	KEEVER, DALE W.	694	499	W	33. <sup>30</sup>
5/24/93	KEEVER, DALE W.	KEEVER, DOROTHY J.	1494	18	OC	-0-
5/26/93	KEEVER, DOROTHY J.	KEEVER, <sup>DALE W.</sup> DOROTHY J.	1494	29	W	-0-
2/3/00	CHEROKEE COUNTY	" " "	*4008	132	OC	-0-

City	G.M.D.	L.D.	L.L.	Dimensions	Acreage				
					Return	Deed	Plat	Comp.	Used
		3	1177				2.77		

Subdivision	Block	Lot	Plat Bk.	Page


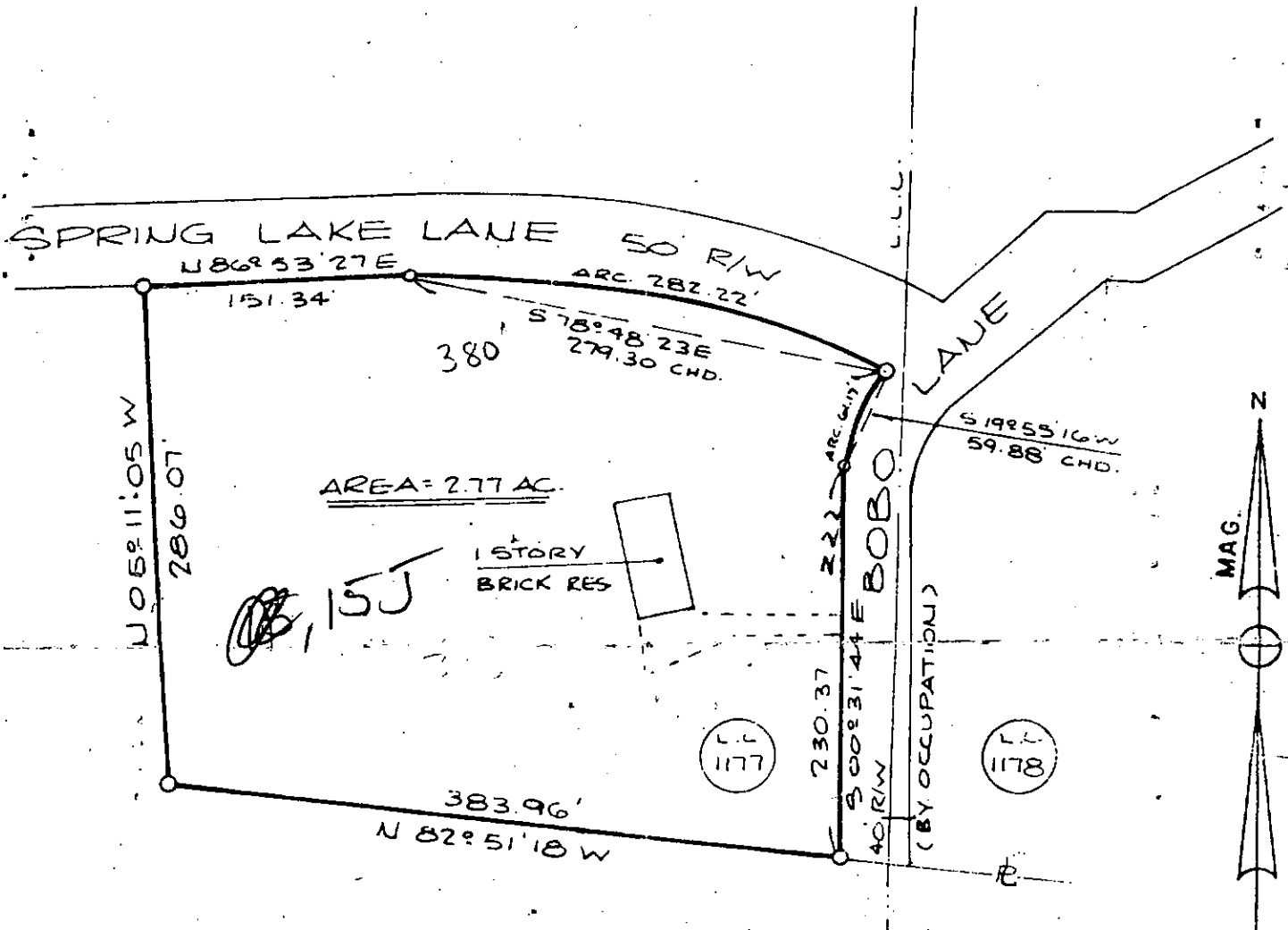
Brief Legal Description \* RELEASE OF INT IN BOBO LN.



**NOTE:**

- 1) ALL MATTERS OF TITLE ARE EXCEPTED.
- 2) REF. PLAT FOR DOUG TURNER & TILMON WILBANKS, BY JERRY THACKER AND ASSOCS. JOB 84-5366 246E


I have this date examined the "FIA Official Flood Hazard Map No. H-01-30, DATED 8-20-76, SHEET NO. 21 of CHEROKEE County, GA, and have found that subject tract is NOT located in a special flood hazard area.



TYPE OF SURVEY: LOT	
SUBDIVISION:	
SURVEY FOR:	
<b>DALE KEEVER</b>	
MORTGAGEE:	
LAND LOT(S) 1177	DISTRICT 3, SECTION 2
CITY:	CHEROKEE CO., GEORGIA
SCALE: 1 IN. = 100 FT.	REVISION DATES:
PREPARED 2-5-85	BY:

FIELD BOOK 131 PAGE 64  
 FIELD WORK BY: W.C.  
 DRAWN BY: W.C.  
 ERR. OF CLOS.:  
 JOB NO.: 85-5366-27A

**JERRY THACKER & ASSOCIATES**  
 361 E. MAIN STREET  
 CANTON, GEORGIA 30114  
 404-479-4911 CANTON  
 404-522-7268 (ATL. NO.)






Property Acquired From:
Acct. No.

Photo	Call No
-------	---------

Map	Block	Parcel
3-24		15A 9

Date	Grantor (From)	Grantee (To)	D.B.	Pg.	Type	W.D. Cons					
4-1-94	OWENS, Johnny R.	WALTER CLARENCE Busby, EVELYN J.	1788	247	W	52.50					
4-28-94	WALTER CLARENCE Sr. Busby, EVELYN J.	DENIS F. Van BUREN, Bridgett L.	1813	099	W	70.00					
1/22/99	DENIS F. Van Buren, Bridgett E.	Brenda Wood LINGERFELT, Gerald E.	3475	336	W/D	129.00 X					
9/17/99	LINGERFELT, BRENDA Wood	LINGERFELT, GERALD Q	3836	83	W/D	-0-					
9/17/99	LINGERFELT, GERALD Q	BRENDA WOOD LINGERFELT, GERALD Q	3836	97	W/D	-0-					
8/6/03	BRENDA WOOD LINGERFELT, GERALD Q	LINGERFELT, GERALD Q	6492	324	Q/K	0					
City		G.M.D.	L.D.	L.L.	Dimensions	Acreage	Return	Deed	Plat	Comp.	Used
			3		1177 X 16.17 AC	6.12 AC					
Subdivision			Block	Lot	Plat Bk.	Page					
Brief Legal Description			X ADJUSTED ACREAGE PER 1999 DEED 3836-83 12/1/99								



Name On Return:	MAP BLOCK	PAR SUB	3-25		15A
Name On Deed:	OLD: 3-25	15 to 1A	Map	Block	Parcel
Property Address:	NEW: 03-24	009	Acquired From:		
Acquired By:	Deed Will	Approximate Date Acquired:	Recorded Yes No	D.B. Pg.	Size: (Dim. or Ac.)
Bounded By:	N.	S.	E.	W.	

Date	Grantor (From)	Grantee (To)	D.B.	Pg.	Type	W.D. Cons.
1973	Bobo CLARENCE	Padgett, Ronnie	136	731	W	200
3-22-87	Padgett, Ronnie	Owens, Johnny R.	613	147	W/O	48.00

City	G.M.D.	L.D.	L.L.	Dimensions	Acreage * 6.12 AC				
	1174	3	1177	210 x 210	Return	Deed	Plat	Comp.	Used
								1	1
Subdivision					Block	Lot	Plat Book	Page	
Brief Legal Description: * PARCEL 325-15B COMBINED PER OWNER & B.O.A. REQUEST. 8/4/93									

11

12

13

14

15

Property Acquired From:  
Acct. No.

MAP BLOCK PAR SUB  
 OLD: 0325 015 B  
 NEW: 0324  
 Photo 010 Call No


3-25  
 Map Block Parcel  
 15B

Date	Grantor (From)	Grantee (To)	D.B.	Pg.	Type	W.D. Cons
12/84	WILBANKS, TILTON	EARNHARDT, CYNTHIA WHITE	431	311	W	17 <sup>50</sup>
1-85	Earnhardt, J. A.	Dwight, Johnny	507	299	WD	30.00

DELETE WITH 3-25-15 PER OWNER'S OFFICE REQUEST 2/4/93

City	G.M.D.	L.D.	L.L.	Dimensions	Acreage				
		3	1177		Return	Deed	Plat	Comp.	Used
						5.00			5
Subdivision					Block	Lot	Plat	Bk.	Page
							27		15

Brief Legal Description




Property Acquired From:	MAP BLOCK PAR. SUB OLD: 0325	015	H	3-25		15H
Acct. No.	NEW: 0324	Phono 011	Call No	Map	Block	Parcel

Date	Grantor (From)	Grantee (To)	D.B.	Pg.	Type	W.D. Cons
3/85	WILBANKS, TILMON	OWENS, JOHNNY R.	449	138	W	29 <sup>80</sup>
1/22/93	OWENS, JOHNNY R.	STEVEN R. & LISA M. WOODRUFF, VIRGINIA ANN	1384	138	W	66 <sup>00</sup>
8/25/93	WOODRUFF, VIRGINIA ANN	LISA M. WOODRUFF, STEVEN R.	1569	107	QC	-0-
11/20/93	LISA M. WOODRUFF, STEVEN R.	VIRGINIA ANN; LISA M. WOODRUFF, STEVEN R.	1699 1664	193 202	QC QC	-0- -0-
12/16/93	WOODRUFF, VIRGINIA ANN	LISA M. WOODRUFF, STEVEN R.	3053 1699	183 185	QC QC	-0- -0-

City	G.M.D.	L.D.	L.L.	Dimensions	Acreage			
		3	1177		Return	Deed	Plat Comp.	Used
						6.62		6.62

Subdivision	Block	Lot	Plat Bk.	Page
		TR II	27	102


Brief Legal Description





Property Acquired From:	OLD: 0325	MAP	BLOCK	PAR	SUB	3-25		15G
Acct. No.	NEW: 0324			015	G	Map	Block	Parcel
				012				

Date	Grantor (From)	Grantee (To)	D.B.	Pg.	Type	W.D. Cons	
1/85	WILBANKS, TILMON	LUDWIG, JOHN J. & GAIL S.	435	1	W	70 <sup>00</sup>	
3-20-87	Ludwig, John J. & Gail S.	Cox, Anthony L. & Nancy H.	614	475	WD	90 <sup>00</sup>	
4/9-3	COX, ANTHONY L. & NANCY	BOATWRIGHT, BOBBY M. & MIZE, KELLY D.	1459	100	W	337 <sup>00</sup>	
10/21/02	BOATWRIGHT, BOBBY M. & MIZE, KELLY D.	BOATWRIGHT, BOBBY M. & KELLY D.	5040	134	Q/C	<del>0</del>	
12/7/06	BOATWRIGHT, BOBBY M. & KELLY D.	LAWRENCE JOSEPH RONALD	9289	2516	WD	720 <sup>00</sup>	
12/7/06	LAWRENCE, JOSEPH RONALD	LAWRENCE, JOSEPH RONALD & RHONDA B.	9289	280	WD	-0-	
City		G.M.D.	L.D.	L.L.	Dimensions	Acreage 10 AC ±	
			3	1176		Return	Deed
				1177		Plat	Comp.
						Used	
							20
Subdivision			Block	Lot	Plat Bk.	Page	
					26	237	
Brief Legal Description							



Property Acquired From: <b>3-25-16</b>	MAP	BLOCK	PAR	SUB
	OLD: 0325		016	
Acct. No.	NEW: 0324		013	Call No


<b>3-25</b>		<b>16L</b>
Map	Block	Parcel

Date	Grantor (From)	Grantee (To)	D.B.	Pg.	Type	W.D. Cons
5/2/86	Wilbanks, Tilmon Turner, Douglas E	Abercrombie, Theresa K. #4 Carl W.	528	98	W/10	35.00

City	G.M.D.	L.D.	L.L.	Dimensions	Acreage				
		3	1128		Return	Deed	Plat	Comp.	Used
						5.0			

Subdivision	Block	Lot	Plat Bk.	Page
			30	6

Brief Legal Description



MAP BLOCK PAR SUB  
 OLD: 0325  
 NEW: 0324

016 N  
 PL 014 Call No

3-25 16 N-  
 Map Block Parcel

Date	Grantor (From)	Grantee (To)	D.B.	Pg.	Type	W.D. Cons
5-31-86	Turner, Douglas E. Wilbanks, Tilman	Mitchell, Barbara P.	536	466	-	35.00

City	G.M.D.	L.D.	L.L.	Dimensions	Acreage				
		3	1128		Return	Deed	Plat	Comp.	Used
					5.01				
Subdivision					Block	Lot	Plat Bk.	Page	
							30	66	

Brief Legal Description



Property	MAP	BLOCK	PAR.	SUB
Acquired From: 3-25-16	OLD: 0325		016	K
Acct. No.	NEW: 0324		015	Call No

3-25		16K
Map	Block	Parcel

Date	Grantor (From)	Grantee (To)	D.B.	Pg.	Type	W.D. Cons
5-15-86	Wilbanks, Tilmon & Turner, Douglas E.	Antoine B. & Prontaut, Sharon	531	601	W/O	42.50
5/19/00	PRONTAUT, ANTOINE B. & SHARON	HOLBROOK, CHARLES S.	448	3	WD	165.00
7/24/02	HOLBROOK, CHARLES S.	HOLBROOK, KAREN S. & CHARLES S.	5456	158	QC	-0-
4/18/03	HOLBROOK, CHARLES S.	HOLBROOK, KAREN S.	6086	44	GEN WD	0
11/1/04	HOLBROOK, KAREN S.	HILL, FRED TIL & PAGE	7903	344	WD	1,305.00

City	G.M.D.	L.D.	L.L.	Dimensions	Acreage				
		3	1128		Return	Deed	Plat	Comp.	Used
					6.76				
Subdivision					Block	Lot	Plat Bk.	Page	
							30	43	
Brief Legal Description									

100



MAP BLOCK PAR SUB  
 OLD: 0325 016  
 NEW: 0328 BLOCK 068 SUB  
 0324 PH 016 Call No  
 MAP BLOCK PAR SUB  
 OLD: 0325

Property  
 Acquired From:  
 Acct. No.


3-25  
 Map Block Parcel  
 16

Date	Grantor (From)	Grantee (To)	D.B.	Pg.	Type	W.D. Cons
5/85	THOMPSON, JACK A.	TURNER, DOUGLAS E. WILBANKS, TIMMON	458	644	W	232 60
6/89	TURNER, DOUGLAS E. WILBANKS, TIMMON	BEALINA PHILLIPS, PERRY	801	1	W	49.80
8/22/01	PHILLIPS, PERRY	PHILLIPS, BELINDA	7438	260	WD	6

City	G.M.D.	L.D.	L.L.	Dimensions	7.54 Acreage	53.83 ±	51.82
		3	1127 1128	46.81 51.226E 13.87AC.	Return	Deed	Plat Comp. Used.

Subdivision	Block	Lot	Plat Bk.	Page
			25	120

Brief Legal Description



2211227, 1128  
 Name On Return: *R-1 CANTON, GA*  
 Name On Deed:

340  
 2-233 22  
 Photo Call No.

12  
 3-25 16  
 Map Block Parcel

Property Address: Property Acquired From:

Acquired By: Deed  Will  Approximate Date Acquired: Recorded Yes  No  D.B. Pg. Size: (Dim. or Ac.)

Bounded By: N. S. E. W.

Date	Grantor (From)			Grantee (To)			D.B.	Pg.	Type	W.D. Cons.	
<del>7-10-67</del>	<del>Hester, Roy</del>			<del>Smithwick, Mrs. C.W.</del>			<del>68</del>	<del>467</del>	W		
				" "			<del>58</del>	<del>389</del>	W		
3-31-72	SMITHWICK, MRS. C.W.			THOMPSON, JACK A.			123	194	W/D	66.80	
	City	G.M.D.	L.D.	L.L.	Dimensions		Acreage 66.89 66.84				
		1000	3 <sup>4</sup>	1127 1128			Return	Deed	Plat	Comp.	Used
	Subdivision						Block	Lot	Plat Book	Page	
Brief Legal Description:											
<i>66.84 Tract in 3<sup>rd</sup> L.D.</i>											



Property Acquired From: 3-5-16  
 Acct. No. NEW: 0324

MAP BLOCK PAR SUB  
 OLD: 0325 016 M  
 017 Call No


3-25 16M  
 Map Block Parcel

Date	Grantor (From)	Grantee (To)	D.B.	Pg.	Type	W.D. Cons
86	Wilbanks, Tilmon & Turner, Douglas E.	Larson, Thomas G. & Judith O.	522	413	W/D	35.00
8/19/02	JUDITH O. LARSON, THOMAS G.	LESNIAK, CHERYL A.	5577	329	WD	324.00
11/16/04	LESNIAK, CHERYL A.	LANDAMERICA ONESTOP, INC	7525	357	WD	345.00
11/16/04	LANDAMERICA ONESTOP, INC	THEA M. THOMPSON, DOUGLAS L.	7525	359	WD	345.00

City	G.M.D.	L.D.	L.L.	Dimensions	Acreage 3 AC				
		3	112M 112B		Return	Deed	Plat	Comp.	Used
					5.0				

Subdivision	Block	Lot	Plat Bk.	Page
			28	245

Brief Legal Description



Property Acquired From: 17
Acct. No.

Photo	Call No
-------	---------


03N24		17A
Map	Block	Parcel

Date	Grantor (From)	Grantee (To)	D.B.	Pg.	Type	W.D. Cons
3/30/06	THEA M. THOMPSON, DOUGLAS L.	CAMI M. McKellar, THOMAS E.	8669	111	QC	-0-

City	G.M.D.	L.D.	L.L.	Dimensions	Acreage			
		3	1127 1128		Return	Deed	Plat Comp.	Used
							2.00	2

Subdivision	Block	Lot	Plat Bk.	Page
			86	153

Brief Legal Description





Property Acquired From: **3-25-14**  
 Acct. No. \_\_\_\_\_  
 MAP BLOCK PAR SUB  
 OLD: 0325  
 NEW: 0324


016 P  
 018  
 Phone Call No

**3-25** **16P**  
 Map Block Parcel

Date	Grantor (From)	Grantee (To)	D.B.	Pg.	Type	W.D. Cons
4-19-86	Wilbanks, Tilmon Turner, Douglas E.	& Charles, Sidney L. & Mary Ann	525	223	Gen	51.50

City	G.M.D.	L.D.	L.L.	Dimensions	Acreage				
		8	1128		Return	Deed	Plat	Comp.	Used
							7.35		
Subdivision					Block	Lot	Plat Bk.	Page	
							28	249	

Brief Legal Description  
 \_\_\_\_\_  
 \_\_\_\_\_



LL 110 3 MAP BLOCK PAR SUB 14

OLD: 0325 018

3.25 18

Name On Return: NEW: 0324 019 Cont. No.

Name On Deed: Map Block Parcel

Property Address: Property Acquired From:

Acquired By: Deed Will Approximate Date Acquired: Recorded Yes No D.B. Pg. Size: (Dim. or Ac.)

Bounded By: N. S. E. W.

Date	Grantor (From)	Grantee (To)	D.B.	Pg.	Type	W.D.Cons.
		Trinity Presbyterian Ch.				
		Big Plat				

City	G.M.D.	L.D.	L.L.	Dimensions	Acreage				
					Return	Deed	Plat	Comp.	Used
	1000	3 1/2	1105				476	4.6±	476
Subdivision					Block	Lot	Plat Book	Page	
							2	51	

Brief Legal Description: Tract s/s OWENS Store RD.



Name On Return:	R-1	MAP	BLOCK	PAR	SUB
	OLD: 0325			004	A
Name On Deed:		NEW: 0324		020	Co

3-25		4A
Map	Block	Parcel

Property Address:	Property Acquired From:						
Acquired By:	Deed Will	Approximate Date Acquired:	Recorded Yes	Recorded No	D.B.	Pg.	Size (D/A)
Bounded By:	N.	Jan 1999 after call w. PLICATION					

Date	Grantor (From)	Grantee (To)	D.B.	Pg.	Type	W.D. Cons.
1-11-70	NORTON, VELDA M. MRS.	Smithwick, W.C.	108	774	0	2 <sup>00</sup> RET
7-9-71	NORTON, VELDA M. MRS.		114	537	W/D	3 <sup>50</sup> RET
12-16-71	NORTON, VELDA M. MRS.		119	153	W/D	3 <sup>50</sup> RET

City	G.M.D.	L.D.	L.L.	Dimensions	Acreage			
			1105		Return	Deed	Plat	Comp Used
			1106			2.1		6
	Subdivision				Block	Lot	Plat Book	Page
							6	90

Brief Legal Description: \* ADJUSTED LINES & PREAGE AFTER WORKINGS 1996 DEEDS, FOR PARCEL 52, SEEMS AS THOUGH PART OF THIS PARCEL IS PART OF 52 PER 1996 DEEDS 12/17/96

Sheet Label Description

Subdivision		Block	Lot	Plot Book	Page
CIV	G.M.D.	L.D.	L.T.	Dimensions	Acres
				Return	Dead
				Plot	Comp
				Used	

Date	Grantor (From)	Grantee (To)	D.B.	Pg.	Type	W.D. Cont.

Bounded	N	S	E	W
By:				
Acquired	Will	Date Acquired:	Recorded	Yes
By:			No	
Acquired	Dead	Approximate	D.B.	Pg.
By:				
Address:	Property Acquired From:			
Property				
Dead:				
Name On				
Return:				

Photo	Call No.	
Map	Block	Parcel

Name On	Return:

Name On Return:	Norton, Be Canton, Ga	MAP BLOCK	PAR SUB	OLD: 0325	004	3.25	4	
Name On Deed:		NEW: 0324	021					Map

Property Address:	Property Acquired From:				
Acquired By:	Deed Will	Approximate Date Acquired:	Recorded Yes No	D.B. Pg.	Size: (Dim. or Ac.)
Bounded By:	N.	S.	E.	W.	

Date	Grantor (From)	Grantee (To)	D.B.	Pg.	Type	W.D. Cons.		
2/2/56	Hear J, J. R.	Norton, B. F.	36	122	W			
6/8/3	NORTON, VELDA MASSEY	NORTON, DEWEY FLETCHER & CARDIN, DONNA FAYE N.	355	94	Exec Deed	- 0 -		
8-87	CARDIN, DONNA FAYE N.	NORTON, DEWEY FLETCHER	660	416	OC	- 0 -		
City	G.M.D.	L.D.	L.L.	Dimensions	33 Lot <sup>+</sup>	Acreage 69 64		
out	1000	3	1109 1106	26.29 AC <sup>+</sup>	Return 75	Deed Plat Comp Used 74 25 <sup>+</sup>		
Subdivision					Block	Lot	Plat Book	Page
Brief Legal Description:								
Tract N/S side Owens store Rd.								









Property	MAP	BLOCK	PAR	SUB				
Acquired From:	OLD: 0326		008					
Acct. No.	NEW: 0324		Ph022	Call No		3-26	8	
						Map	Block	Parcel


Date	Grantor (From)	Grantee (To)	D.B.	Pg.	Type	W.D.Cons
7-23-85	Coley, Charles R. & Rebecca	Briggs, Patricia Ann & Robert J.	471	486	WD	90 <sup>00</sup>

City	G.M.D.	L.D.	L.L.	Dimensions	Acreage				
					Return	Deed	Plat	Comp.	Used
	1174	3	1371	205 x 280 x 170 61 x 156					
Subdivision					Block	Lot	Plat	BK.	Page
Rocky Dale Estates						1		6	89
Brief Legal Description									



Name On Return:		D. 233		3-26		8					
Name On Deed:		Photo		Call No.		Map		Block		Parcel	
Property Address:				Property Acquired From:							
Acquired Deed _____ By: Will _____		Approximate Date Acquired:		Recorded Yes _____ No _____		D.B. _____ Pg. _____		Size: (Dim. or Ac.)			
Bounded By:		N.		S.		E.		W.			

Date	Grantor (From)			Grantee (To)			D.B.	Pg.	Type	W.D. Cons.	
7-11-72	Wilkie Robert L.			Lewis Luther			127	541	W	-	
4/21/76	Lewis Luther V.			Watson Edward Tillman			197	130	W	40 <sup>00</sup>	
12-11-78	Watson, Edward Tillman			Coley, Charles R. & Rebecca			252	297	WD	1180	
City		G.M.D.	L.D.	L.L.	Dimensions		Acreage				
		1174	3	1271	205 x 280 x 170 61 x 156		Return	Deed	Plat	Comp.	Used
Subdivision							Block	Lot	Plat Book	Page	
Rocky Dale Estates								1	6	89	
Brief Legal Description:											



Name On Return:	MAP --- BLOCK --- PAR --- SUB OLD: 0326	009	3-26		9
Name On Deed:	NEW: 0324	023	Map	Block	Parcel

Property Address:	Property Acquired From:			
Acquired By: Deed <input type="checkbox"/> Will <input type="checkbox"/>	Approximate Date Acquired:	Recorded Yes <input type="checkbox"/> No <input type="checkbox"/>	D.B. <input type="checkbox"/> Pg. <input type="checkbox"/>	Size: (Dim. or Ac.)
Bounded By: N.	S.	E.	W.	

Date	Grantor (From)	Grantee (To)	D.B.	Pg.	Type	W.D. Cons.			
9/15/76	Wilkie Robert L	Browning, Ann C. Gilliland, Emma Jean	200	96	W	56 <sup>00</sup>			
11-10-78	Ann C. Browning Gilliland, Emma Jean	Marie Naas, Dan E. & Ann	251	194	WD	21 <sup>00</sup>			
12-14-81	Naas, Ann Marie	Naas, Dan E.	314	1668	WD	-0-			
City	G.M.D.	L.D.	L.L.	Dimensions	Acreage				
	1174	3	1271	150x 277x 60 125x 280	Return	Deed	Plat	Comp.	Used
Subdivision					Block	Lot	Plat Book	Page	
Rocky Dale Estates						2	6	89	
Brief Legal Description:							10	178	





Name On Return:	MAP	BLOCK	PAR	SUB	3-26		10
	OLD: 0326		50103				
Name On Deed:	NEW: 0324		Phon 024	Call No	Map	Block	Parcel
Property Address:	Property Acquired From:						
Acquired By:	Deed Will	Approximate Date Acquired:	Recorded Yes No	D.B.	Pg.	Size: (Dim. or Ac.)	
Bounded By:	N.	S.	E.	W.			


Date	Grantor (From)	Grantee (To)			D.B.	Pg.	Type	W.D. Cons.			
8/2/76	Wilkie, Robert L.	Ann C. Browning Gilliland, Emma J. &			206 203	59 58	W	5 <sup>40</sup>			
11-10-78	Ann C. Browning Gilliland, Emma Jean	Ann Marie Naas, Dan E.			251	194	WD	21 <sup>00</sup>			
12-14-81	Naas, Ann Marie	Naas, Dan E.			314	668	WD	-0-			
City		G.M.D.	L.D.	L.L.	Dimensions		Acreage				
		1174	3	1271	135 x 240 + 254 277		Return	Deed	Plat	Comp.	Used
Subdivision					Block	Lot	Plat Book	Page			
Rocky Dale Estates						3	6	89			
Brief Legal Description:							10	178			



Property		MAP	BLOCK	PAR	SUB			
Acquired From:		OLD: 0326		011				
Acct. No.		NEW: 0324		Ph 026	Call No	326		11
						Map	Block	Parcel

Date	Grantor (From)	Grantee (To)	D.B.	Pg.	Type	W.D. Cons
6/14/88	Wilkie, Robert Lamar	Lisa Lynn S. Jeffers, Rick D. &	719	547	U)	(21015) 2400

City	G.M.D.	L.D.	L.L.	Dimensions	Acreage				
		3	1271		Return	Deed	Plat	Comp.	Used
Subdivision					Block	Lot	Plat Bk.	Page	
Rocky Dale Estates						4	6	89	
Brief Legal Description									



Name On Return:  
 Name On Deed:  
 Property Address:

2-233  
 Photo Call No.

3-26  
 Map Block Parcel 11

Property Address:

Property Acquired From:

Acquired By: Deed Will \_\_\_\_\_ Approximate Date Acquired: Recorded Yes No \_\_\_\_\_ D.B. Pg. Size: (Dim. or Ac.)

Bounded By: N. S. E. W.

Date	Grantor (From)	Grantee (To)	D.B.	Pg.	Type	W.D.Cons.
	WILKIE ROBERT L.					
<del>10/4/02</del>	<del>ANDERSON ROGER NEALY CHARLOTTE B. ATTY IN WILKIE ROBERT L. E PART</del>	<del>ERROR ABERNATHY STEVE H.</del>	<del>369</del>	<del>87</del>	<del>Deed under Power</del>	<del>56.40</del>
1973		Wilkie, Robert L.				

City	G.M.D.	L.D.	L.L.	Dimensions	Acreage				
					Return	Deed	Plat	Comp.	Used
	1174	3	1271	119 x 261 x 195 240					
Subdivision					Block	Lot	Plat Book	Page	
Rocky Dale Estates						4	6	89	

Brief Legal Description:  
 \_\_\_\_\_  
 \_\_\_\_\_



Name On Return:	MAP	BLOCK	PAR	SUB	3-26		12
	OLD: 0326	0123			Map	Block	Parcel
Name On Deed:	NEW: 0324	027	Cell No.				
Property Address:	Property Acquired From:						
Acquired By:	Deed _____ Will _____	Approximate Date Acquired:	Recorded Yes _____ No _____	D.B. _____ Pg. _____	Size: (Dim. or Ac.)		
Bounded By:	N.	S.	E.	W.			

Date	Grantor (From)	Grantee (To)	D.B.	Pg.	Type	W.D. Cons.
6/14/88	Wilkie, Robert L.	Lisa Lynn S. Jeffers, Rick D. &	719	547	10	24 <sup>00</sup>

City	G.M.D.	L.D.	L.L.	Dimensions	Acreage				
					Return	Deed	Plat	Comp.	Used
	1174	3	1271	150 x 258 x 195 261					
Subdivision					Block	Lot	Plat Book	Page	
Rocky Dale Estates						5	6	89	

Brief Legal Description:





Name On Return:	MAP OLD: 0326	BLOCK	PAR 013	SUB	3-26		13
Name On Deed:	NEW: 0324	Photo 028	Call No.		Map	Block	Parcel
Property Address:	Property			Acquired From:			
Acquired By:	Deed _____ Will _____	Approximate Date Acquired:	Recorded Yes _____ No _____	D.B. _____ Pg. _____	Size: (Dim. or Ac.)		
Bounded By:	N.	S.	E.	W.			

Date	Grantor (From)	Grantee (To)	D.B.	Pg.	Type	W.D. Cons.
6/22/76	Investors Mont. Ins. Co.	Ledford, Robert Franklin	201	421	W	45 <sup>00</sup>

City	G.M.D.	L.D.	L.L.	Dimensions	Acreage				
					Return	Deed	Plat	Comp.	Used
	1174	3	1271			6		6	89

Subdivision	Block	Lot	Plat Book	Page
Rocky Dale Est.				

Brief Legal Description:



Name On Return:  
 Name On Deed:

2-33  
 Photo Call No.:

3-26 13  
 Map Block Parcel

Property Address:

Property Acquired From:

Acquired By: Deed Will Approximate Date Acquired: Recorded Yes No D.B. Pg. Size: (Dim. or Ac.)

Bounded By: N. S. E. W.

Date	Grantor (From)	Grantee (To)	D.B.	Pg.	Type	W.D. Cons.
8-13-73	<del>WILKIE ROBERT L</del>	<del>DAVIS, Wm. R.</del>	147	319	W	49.50
3-17-75	Assoc. of Chicago First Federal Savings & Loan	Scott HUDGENS Realty, Inc. Mortg. Comp.	178	163	W	46.20
7-24-75	(Formerly Scott Hudgens) WESTERN Mortg. Corp of GA.	INVESTORS Mort. INSURANCE	184	603	W	48.60

City	G.M.D.	L.D.	L.L.	Dimensions	Acreage				
	1174	3	1271	162 x 260 + 180 258	Return	Deed	Plat	Comp.	Used

Subdivision	Block	Lot	Plat Book	Page
Rocky Dale Estates		6	6	89

Brief Legal Description:



Name On Return:	MAP OLD: 0326	BLOCK 1014	PAR	SUB	3-26		<del>157</del>
Name On Deed:	NEW: 0324	Photo 029	Cell No.		Map	Block	Parcel

Property Address:	Property Acquired From:				
Acquired By:	Deed Will	Approximate Date Acquired:	Recorded Yes No	D.B. Pg.	Size: (Dim. or Ac.)
Bounded By:	N.	S.	E.	W.	

Date	Grantor (From)	Grantee (To)	D.B.	Pg.	Type	W.D.Cons.
9-20-77	Wilkie Robert L.	Vardaman, Jesse H.	225	751	W	?

City	G.M.D.	L.D.	L.L.	Dimensions	Acreage				
					Return	Deed	Plat	Comp.	Used
	1174	3	1271	338x280+260					
Subdivision					Block	Lot	Plat Book	Page	
Rocky Aale Estate						7	6	89	

Brief Legal Description:



Name On Return:	MAP BLOCK	PAR SUB	326		15
	OLD: 0326	015 33	Map	Block	Parcel
Name On Deed:	NEW: 0324	Photo 030	Call No		
Property Address:	Property Acquired From:				
Acquired By:	Deed Will	Approximate Date Acquired:	Recorded Yes No	D.B. Pg.	Size: (Dim. or Ac.)
Bounded By:	N.	S.	E.	W.	

Date	Grantor (From)	Grantee (To)				D.B.	Pg.	Type	W.D.Cons.	
6-27-73	Wilkie Robert F.	Vardaman, Jesse H.				144	497	W	450	
	Vardaman, Jesse H.									
2/25/05	VARDAMAN, JESSE H. JR.	WILKE, ROBERT W.				7735	486	WD	32.50	
	City	G.M.D.	L.D.	L.L.	Dimensions	Acreage				
		1174	3	1271	300x160x338 146	Return	Deed	Plat	Comp.	Used
	Subdivision	Block				Lot	Plat Book	Page		
	Rocky Acle Estates					8	6	89		
Brief Legal Description:										





Name On Return:	MAP BLOCK PAR SUB OLD: 0326	016	3-26		16
Name On Deed:	NEW: 0324	Call No.	Map	Block	Parcel
Property Address:	Property Acquired From:				
Acquired By:	Deed Will	Approximate Date Acquired:	Recorded Yes No	D.B. Pg.	Size: (Dim. or Ac.)
Bounded By:	N.	S.	E.	W.	

Date	Grantor (From)	Grantee (To)	D.B.	Pg.	Type	W.D. Cons.
12/28/72	Wilkie, Robert L	WARDAMAN, Jesse	135	304	W	-

City	G.M.D.	L.D.	L.L.	Dimensions	Acreage				
					Return	Deed	Plat	Comp.	Used.
	1174	3	1271	42 x 263 + 150 x 161					

Subdivision	Block	Lot	Plat Book	Page
Rocky Dale Subdivision		9	6	89

Brief Legal Description:



Name On Return:	MAP OLD: 0326	BLOCK 7017	PAR 032	SUB	3-26		17
Name On Deed:	NEW: 0324	Photo 032	Cell No.		Map	Block	Parcel
Property Address:	Property Acquired From:						
Acquired By:	Deed <input type="checkbox"/> Will <input type="checkbox"/>	Approximate Date Acquired:	Recorded Yes <input type="checkbox"/> No <input type="checkbox"/>	D.B. <input type="checkbox"/> Pg. <input type="checkbox"/>	Size: (Dim. or Ac.)		
Bounded By:	N.	S.	E.	W.			


Date	Grantor (From)	Grantee (To)	D.B.	Pg.	Type	W.D. Cons.
	Wilkie, Robert &	Harts, Gordon J & ANNE <sup>Mrs</sup>	157	72	20/D	50 <sup>00</sup>

City	G.M.D.	L.D.	L.L.	Dimensions	Acreage				
					Return	Deed	Plat	Comp.	Used
	1174	3	1271	263x172					
Subdivision					Block	Lot	Plat Book	Page	
Rocky Dale Estates						10	8	89	

Brief Legal Description:








Name On Return:	MAP - BLOCK - PAR - SUB OLD: 0326	018	3-26		18
Name On Deed:	NEW: 0324	033	Map	Block	Parcel
Property Address:	Property Acquired From:				
Acquired By:	Deed Will	Approximate Date Acquired:	Recorded Yes No	D.B. Pg.	Size: (Dim. or Ac.)
Bounded By:	N.	S.	E.	W.	

Date	Grantor (From)	Grantee (To)	D.B.	Pg.	Type	W.D. Cons.
8-26-77	Wilkie, Robert L.	ANDERSON, Roger N. & Charlotte	225	72	W	54 <sup>50</sup>
10/4/83	Anderson, Roger Neal & Charlotte B. att. in fact Wilkie Robert L.	Abernathy, Steve H.	369	87	Deed under	56.40
2-6-85	Abernathy, Steve H.	Shelton, J. Wayne & Patsy M.	441	18	Power W.D.	25 <sup>50</sup>
	City	G.M.D.	L.D.	L.L.	Dimensions	Acreage
		1174	3	1271	263 x 170 x 271 74	Return Deed Plat Comp Used
	Subdivision	Block	Lot	Plat Book	Page	
	Rocky Dale Estates		11	6	89	
Brief Legal Description:					10	178





Property	MAP	BLOCK	PAR	SUB				
Acquired From:	OLD: 0326		018	A		3-26	18 A	
Acct. No.	NEW: 0324		Photo 034	Call No		Map	Block	Parcel

Date	Grantor (From)	Grantee (To)	D.B.	Pg.	Type	W.D. Cons
2/85	ABERNATHY, H. STEVE	J. WAYNE & Patsy M. SHELTON	441	18	W/D	3.56 BACK
10/26/95	SHELTON, J. WAYNE & PATSY M.	JANET S. & LEMONS, CHARLES E. JR.	2224	290	W/D	2 PARCELS 95.60
6/17/05	LEMONS, CHARLES E. JR. & JANET S.	JAMIE & WEISS, BRUCE	8038	27	W/D	2 PARCELS 209.00

City	G.M.D.	L.D.	L.L.	Dimensions	Acreage				
					Return	Deed	Plat	Comp.	Used
		3	1271			.56			.56
Subdivision					Block	Lot	Plat	Bk.	Page
Brief Legal Description									

1985 BOUGHT LOT 11, ROCKY DALE  
EST. (SEE 3-26-18) & - 56

AC. CANNOT COMBINE WITH A 5/D  
LOT.

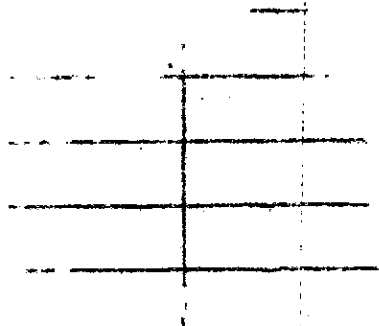
Property Acquired From:	MAP	BLOCK	PAR	SUB
	OLD: 0325		014	
Acct. No.	NEW: 0324		Photo 035	Call No

3-25		14
Map	Block	Parcel

Date	Grantor (From)	Grantee (To)	D.B.	Pg.	Type	W.D. Cons
		BOBO, LAWRENCE				
11/91	BOBO, LAWRENCE	BOBO, GERALDINE ALICE	1108	85	DOA	-0-

City	G.M.D.	L.D.	L.L.	Dimensions	Acreage 28 AC + 28 AC!				
		3	1178	<del>28.65 AC</del>	Return	Deed	Plat	Comp.	Used
				<del>28.65 AC</del>		2			
Subdivision					Block	Lot	Plat	Bk.	Page

Brief Legal Description: \*AFTER 1991 SPLIT FOR PARCEL 14D, DEED 1108/85 EXCEPTED 2 AC IN SW CORN OF L.L. 1178, SEEMS AS THOUGH L&E SHOW MORE THAN 2 AC REMAINING. ??? 2-18-92 EXACT SHAPE ESTIMATED \*\* PARCEL 36A COMBINED PER OWNER & TAX ASSESSORS REQUEST 6/13/05



P. M.

o

221177

320

11

Name On Return: R-1 Canton, GA

2-233 10  
Photo Call No.

3-25  
Map Block Parcel 14

Name On Deed:

Property Address:

Property Acquired From:

Acquired By: Deed Will Approximate Date Acquired: Recorded Yes No D.B. Pg. Size (Dim. or Ac.)

Bounded By: N. S. E. W.


Date	Grantor (From)	Grantee (To)	D.B.	Pg.	Type	W.D.Cons.
		Bobo, Lawrence				
	Bob	↓				

~~10/19/72 Bobo J.L. Grantor Bobo, Dorothy G. 150 99 2nd~~

City	G.M.D.	L.D.	L.L.	Dimensions	Acreage 24 AC				
					Return	Deed	Plat	Comp.	Used
	1000	3rd	1178						29

Subdivision	Block	Lot	Plat Book	Page

Brief Legal Description: 34<sup>th</sup> Tract in 3<sup>rd</sup> Dist. For 89 Tax parcel 14 B. was traded back to this parcel for 14C-58. See 740/549 E. 740/548



Property Acquired From: 35
Acct. No.

Photo	Call No
-------	---------

03N24		35A
Map	Block	Parcel

Date	Grantor (From)	Grantee (To)	D.B.	Pg.	Type	W. D. Cons
7/2/02	BOBO, GERALDINE ALICE	BOBO, JAMES BRANDON	5393	12	QC	- 0 -

City	G.M.D.	L.D.	L.L.	Dimensions	Acreage				
					Return	Deed	Plat	Comp.	Used
		3	1178		7.35	7.35			7.35
Subdivision					Block	Lot	Plat Bk.	Page	
							69	178	

Brief Legal Description





PROPERTY NOT TO BE IN AN AREA HAVING SPECIAL FLOOD HAZARDS.

CHORD = 179.72'  
C.B. = N64°34'25"E


BOBO LANE (40' R)  
A. 180.55

N/F BRANDON BOBO  
(SEE PLAT NOTE 2d)

IG LAKE RD.  
PLAT NOTE 2c

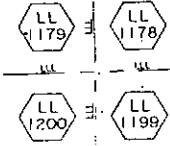
WILLIAM FRANK CHILDERS  
(SEE PLAT NOTE 2c)

N/F DALE KEEVER  
(SEE PLAT NOTE 2b)



02 MAY 30 PM 12: 11  
3000 Log Phase 178  
C. M. R.

DWG. NO. 02-2110-308



WRIGHTS MILL ESTATES  
(PLAT BOOK 54, PAGES 128 THUR 131)

AREA = 7.35 ACRES

NOTES:

- 1.) ALL MATTERS OF TITLE ARE EXCEPTED.
- 2.) REFERENCE PLATS:
  - a.) SURVEY FOR CHEROKEE COUNTY, PREPARED BY JERRY THACKER & ASSOCIATES, DATED NOV. 23, 1984, REVISED NOV. 28, 1984. (JOB NO. 84-5366-121B)
  - b.) SURVEY FOR DALE KEEVER, PREPARED BY JERRY THACKER & ASSOCIATES, DATED NOV. 21, 1984. (JOB NO. 84-5366-172A)
  - c.) SURVEY FOR WILLIAM FRANK CHILDERS, PREPARED BY JERRY THACKER & ASSOCIATES, DATED DEC. 7, 1984, REVISED MAY 14, 1985. (JOB NO. 84-5366-246E)
  - d.) SURVEY FOR JAMES A. BOBO, PREPARED BY ETOWAH SURVEYING, CO., DATED AUG. 2, 1988. (JOB NO. 88-7032-137E)

SURVEY FOR:  
**BRANDON BOBO**

PART OF:  
LAND LOT 1178  
DISTRICT 3, SECTION 2  
CHEROKEE COUNTY, GEORGIA  
SCALE: 1" = 100'  
FIELD WORK: APRIL 1, 2002  
PREPARED: APRIL 26, 2002

**CHEROKEE SURVEYING CO., INC.**

P. O. BOX 329  
2623 MARIETTA HIGHWAY  
CANTON, GEORGIA 30114  
TEL 770 479 5940  
FAX 770 479 0127

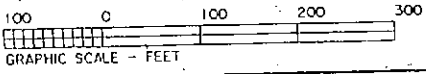
DWG. NO. 02-2110-308

- LEGEND
- 1. I.P.P. - IRON PIN PLACED (1/2" RB)
  - 2. I.P.F. - IRON PIN FOUND
  - 3. C.T. - CRISP TOP PIN
  - 4. O.T. - OPEN TOP PIN
  - 5. R. - REINFORCING BAR
  - 6. L.L. - LAND LOT LINE
  - 7. R.W. - RIGHT OF WAY
  - 8. P.L. - PROPERTY LINE
  - 9. C.L. - CENTER LINE
  - 10. B.L. - BUILDING LINE
  - 11. -X- - FENCE LINE
  - 12. -P- - POWER LINE
  - 13. -S- - ADDRESS

THIS MAP OR PLAT HAS BEEN CALCULATED FOR CLOSURE AND IS FOUND TO BE ACCURATE WITHIN ONE (1) FOOT IN 338.270 FEET.

THE FIELD DATA UPON WHICH THIS MAP OR PLAT IS BASED HAS A CLOSURE PRECISION OF 1 FOOT IN 17,007 FEET AND AN ANGULAR ERROR OF 8 PER ANGLE POINT, AND WAS ADJUSTED USING LEAST SQUARE METHOD.

THIS PLAT HAS BEEN PREPARED USING A TOPCON TOTAL STATION READING DIRECTLY TO 5 SECONDS OF ARC AND 1 ONE THOUSANDTH OF A FOOT.





Property Acquired From:
Acct. No.

Photo	Call No
-------	---------

03N24		36
Map	Block	Parcel

Date	Grantor (From)	Grantee (To)	D.B.	Pg.	Type	W.D. Cons
		BOBO, JAMES BRANDON				
5/30/02	BOBO, GERALDINE ALICE	" " "	5310	366	QC	-0-
5/30/02	BOBO, JAMES BRANDON	BOBO, DANNY CLARENCE	5310	368	W/D	180. <sup>00</sup>
6/25/03	BOBO, DANNY CLARENCE	BOBO, DANNY M.	6343	271	WD	<del>0</del>
6/25/03	BOBO, DANNY M.	BOBO, DANNY M. & SHERRY ANN	6343	291	WD	<del>0</del>
City		G.M.D.	L.D.	L.L.	Dimensions	Acreage 2.35 AC
			3	1178		Return Deed Plat Comp. Used
Subdivision			Block	Lot	Plat Bk.	Page
					69	180
Brief Legal Description						



MAP - - BLOCK - PAR - SUB

Property Acquired From:

OLD: 0325

014

C

Acct. No.


NEW: 0324

036

Call No.

3-25		14C
Map	Block	Parcel

Date	Grantor (From)	Grantee (To)	D.B.	Pg.	Type	W.D.Cons					
9/88	BOBO, J. L.	BOBO, JAMES A.	740	548	QC	-0-					
9/88	BOBO, JAMES A.	BOBO, JAMES ALLEN & MARILYN S.	740	551	W	-0-					
3/3/98	BOBO, MARILYN S.	BOBO, JAMES A.	3017	322	QC	-0-					
4/16/98	<sup>ESTATE</sup> BOBO, JAMES A.	BOBO, MARILYN S.	3023	41	DOA	-0-					
5/15/01	BOBO, MARILYN S.	BOBO, JAMES BRANDON	4604	189	QC	-0-					
<del>5/15/01</del>	<del>BOBO, MARILYN S.</del>	<del>BOBO, JAMES BRANDON</del>	<del>4604</del>	<del>189</del>	<del>QC</del>	<del>-0-</del>					
City			G.M.D.		L.D.	L.L.	Dimensions	Acreage			
					3	1178	<del>1178</del>	Return	Deed	Plat Comp.	Used
									5		5
Subdivision								Block	Lot	Plat Bk.	Page
Brief Legal Description											
<del>BOBO, JAMES A. &amp; MARILYN S. TRACT 14C, MAP 3-25, BLOCK 036, PARCEL 014, SUBDIVISION C, ACRES 0.0000</del>											



FIELD WORK:  
DRAWN BY: CAP  
DISK:  
JOB NO. 2110  
FILE NO. 2110-1

FILED IN OFFICE  
CLERK OF SUPERIOR COURT  
CHEROKEE COUNTY, GA

CURVE	RADIUS	LENGTH	DELTA	CHORD	CH. BEARING
C-1	542.54'	105.36'	11°07'29"	105.19'	N49°48'46"E

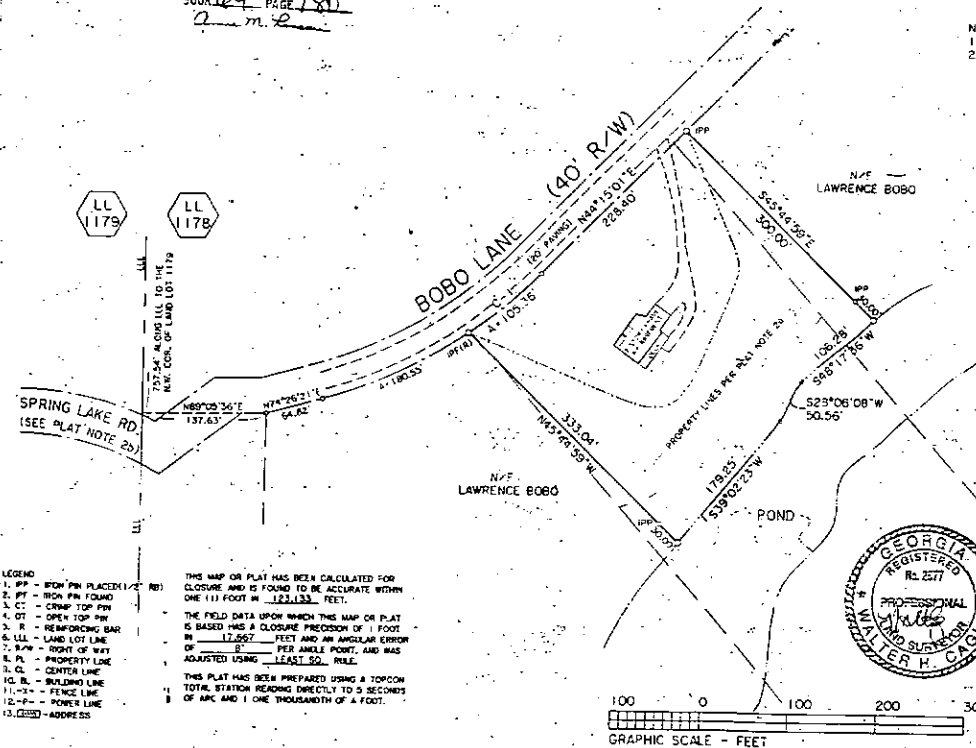
02 MAY 30 PM 12:11

BOOK 169 PAGE 180  
2 m.e.

"F.I.R.M. FEDERAL INSURANCE RATE  
MAP" COMMUNITY NO. 13027C, PAGE  
275 R. DATED 9/12/82, SHOWS THIS  
PROPERTY NOT TO BE IN AN AREA  
HAVING SPECIAL FLOOD HAZARDS.

NOTES:

- 1.) ALL MATTERS OF TITLE ARE EXCEPTED.
- 2.) REFERENCE PLATS:  
a.) SURVEY FOR JAMES A. BOBO; PREPARED  
BY ETOWAH SURVEYING CO.; DATED AUG.  
8, 1988. (JOB NO. 88-7032-173E)
- b.) SURVEY FOR CHEROKEE COUNTY; PREPARED  
BY JERRY THACKER & ASSOCIATES; DATED  
NOV. 23, 1984; REVISED NOV. 28, 1984.  
(JOB NO. 84-5366-121B)



AREA = 2.35 ACRES

SURVEY FOR:

DANNY BOBO

PART OF:  
LAND LOT 1178  
DISTRICT 3, SECTION 2  
CHEROKEE COUNTY, GEORGIA  
SCALE: 1" = 100'  
FIELD WORK: APRIL 1, 2002  
PREPARED: APRIL 26, 2002

CHEROKEE SURVEYING CO., INC.

P. O. BOX 329  
2623 MARIETTA HIGHWAY  
CANTON, GEORGIA 30114  
TEL 770 479 5940  
FAX 770 479 0127

DWG. NO. 02-2110-31B





Property Acquired From: 36
Acct. No.

Photo	Call No
-------	---------

03N24		36A
Map	Block	Parcel

Date	Grantor (From)	Grantee (To)	D.B.	Pg.	Type	W.D. Cons
7/2/02	BOBO, JAMES BRANTON	BOBO, GERALDINE ALICE	5393	10	QC	-0-
<p>DELETE &amp; COMBINING WITH 35 PER OWNER ASSESSORS REQUEST. 6/13/05</p>						

City G.M.D. L.D. L.L. Dimensions Acreage	3 1178	Return	Deed	Plat	Comp.	Used
			2.74			2.74
Subdivision	Block	Lot	Plat	Bk.	Page	
Brief Legal Description						







Property  
Acquired From:  
Acct. No.


MAP BLOCK - PAR SUB  
OLD: 0325 015  
NEW: 0324 037

3-25		15
Map	Block	Parcel

Date	Grantor (From)	Grantee (To)	D.B.	Pg.	Type	W.D.Cons	
5/85	WILBANKS, TILMON	CHILDERS, WILLIAM FRANK	460	291	W	75 <sup>00</sup>	
3/88	CHILDERS, Wm FRANK	KEEVER, DALE W.	1094	505	W	1 <sup>00</sup>	
<del>4/86</del>	<del>CHILDERS, WILLIAM FRANK</del>	<del>OWENS, JOHNSY R.</del>	<del>1083</del>	<del>221</del>	<del>De</del>	<del>4<sup>00</sup></del>	
12/23/93	KEEVER, DALE W.	BREEZY ACRES, INC.	11093	67	W/D	3 TRIS -0-	
12/31/93	BREEZY ACRES, INC.	KEEVER, DALE W.	1892	212	W/D	-0-	
City		G.M.D.	L.D.	L.L.	Dimensions	94 Acreage	2.11 Ac ± 61 AC
			3	1177 1178	*10.15 AC	Return	Deed Plat Comp. Used
Subdivision			Block	Lot	Plat Bk.	Page	
* PARCELS 15C & 15F COMBINED PER OWNER = 1993 DEED							
11093/67 2-22-94 (760/193)							
Brief Legal Description							
Ma: KEEVER STATES HE SHOULD BE RECEIVING THIS TAX BILL. NOT SURE WHAT IS MEANT BY THE QIC deed 1083 / 221 TO OWENS							

Found: 11-20-97

REC. REC. 1-3-94 11-97



Name On Return: Bobo, Clarence C.  
Canton, Ga. R-1

2-233  
Photo: Call No.

3.25  
Map Block Parcel 15

Name On Deed:

Property Address:

Property Acquired From:

Acquired By: Deed Will Approximate Date Acquired: Recorded Yes No D.B. Pg. Size: (Dim. or Ac.)

Bounded By: N. S. E. W.

Date	Grantor (From)	Grantee (To)	D.B.	Pg.	Type	W.D.Cons.
8/12/61	Bobo, Frank	Bobo, Clarence C.	62	275	W	
2/84	Bobo, Clarence C.	Wilbanks, Tilmon E.	387	23	see deed under power	- 0 -
(FEDERAL LAND BANK of COLUMBIA)						

City	G.M.D.	L.D.	L.L.	Dimensions	Acreage				
out	1000	3	1167 1168		Return	Deed	Plat	Comp.	Used
			1178		62			60±	62±
Subdivision					Block	Lot	Plat Book	Page	
6.1 ac.									

Brief Legal Description:  
62ac Tract 3<sup>rd</sup> Dist.

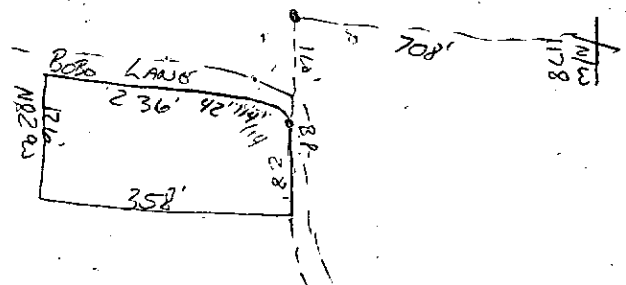




EXHIBIT #1

FIELD BOOK 131 PAGE 64

SPRING LAKE LANE  
50' R/W

BOBO LANE  
40' R/W

$\Delta = 52^{\circ}54'37''$   
 $R = 45.69'$   
 $T = 22.74'$   
 $A = 42.19'$   
 $C = 40.71'$   
 $CB = N25^{\circ}55'35''E$



NOTES:

- 1) REFERENCE PLAT OF A BOUNDARY SURVEY (OF WHICH THIS TRACT IS A PART) FOR WILLIAM FRANK CHILDERS DATED 12-7-84, REVISED 5-14-85 BY JERRY THACKER & ASSOCS. JOB NO. 84-5366-246E
- 2) ALL MATTERS OF TITLE ARE EXCEPTED

AREA = 0.94 AC.

7/20/93  
 Brought in  
 by M. Keefer

"F.I.A. OFFICIAL FLOOD HAZARD MAP" COMMUNITY NO. 130424 PAGE 21, DATED 8-20-76 SHOWS THIS PROPERTY NOT TO BE IN AN AREA HAVING SPECIAL FLOOD HAZARDS.



LEGEND

1. I.P.P. - IRON PIN PLACED (1/2" REINFORCING BAR)
2. I.P.F. - IRON PIN FOUND
3. C.T. - CRIMP TOP PIN
4. O.T. - OPEN TOP PIN
5. L.L. - LAND LOT LINE
6. R/W - RIGHT OF WAY
7. P. - PROPERTY LINE
8. C. - CENTERLINE
9. -X- - FENCE LINE
10. -●- - PINS PLACED ON LINE
- 11.
- 12.
- 13.

TYPE OF SURVEY: LOT


SUBDIVISION:

SURVEY FOR:

WILLIAM FRANK CHILDERS

MORTGAGEE:

LAND LOT(S): 1178  
 DISTRICT 3, SECTION 2  
 CITY:  
 CHEROKEE CO, GEORGIA  
 SCALE: 1 IN. = 100 FT.  
 PREPARED 8-1-86  
 REVISION DATES:



LAND SURVEYING  
 CIVIL ENGINEERING  
 361 E. MAIN STREET  
 CANTON, GEORGIA 30114  
 404-499-4911 CANTON  
 404-252-1668 (ATL. NO.)

FIELD WORK BY W.C.

DRAWN BY R.F.

JOB NO. 86-5366-49A

—

Name On Return:	MAP BLOCK PAR SUB OLD: 0325	014	A	3-25		14A
Name On Deed:	NEW: 0324	Photo 038	Coli No	Map	Block	Parcel

Property Address:	Property Acquired From:				
Acquired By:	Deed Will	Approximate Date Acquired:	Recorded Yes No	D.B. Pg.	Size: (Dim. or Ac.)
Bounded By:	N.	S.	E.	W.	

Date	Grantor (From)	Grantee (To)	D.B.	Pg.	Type	W.D.Cons.
10-19-73	Bobo, J.L.	Bobo, DANNY C.	150	99	W	-

City	G.M.D.	L.D.	L.L.	Dimensions	Acreage				
					Return	Deed	Plat	Comp.	Used
	1174	3	1178			5	5		5
Subdivision					Block	Lot	Plat Book	Page	
							8	139	

Brief Legal Description:




Property  
Acquired From:  
Acct. No.

MAP BLOCK PAR SUB  
 OLD: 0325 . 016 C  
 NEW: 0324 . 039 .

3-25  
 Map Block Parcel  
 16C

Date	Grantor (From)	Grantee (To)	D.B.	Pg.	Type	W.D. Cons
9/85	TURNER, DOUGLAS E. et al	MOSKOWITZ, HARVEY W.	484	621	CWD	0
8/95	TURNER, DOUGLAS E.	MOSKOWITZ, ARLA	476	71	W	32.50
7-30-87	Moskowitz, Arla	Hughes, Jerry D. & Alice H.	648	312	W/D	39.00
1/26/99	Hughes, Jerry D. & Alice H.	Burgess, J.C. & Karen G.	3500	293	W/D	90.00
3/13/00	BURGESS, J.C. & KAREN G.	WAZLAVEK, RICHARD L. & CAROL A.	4057	263	W/D	115.00

City	G.M.D.	L.D.	L.L.	Dimensions	Acreage				
		3	1127		Return	Deed	Plat	Comp.	Used
			1128						5+
Subdivision					Block	Lot	Plat Bk.	Page	
							25	202	
Brief Legal Description Corrective deed DB 484/621									



Property Acquired From:	3-25-16
Acct. No.	

MAP	BLOCK	PAR 2	SUB
OLD: 0325		016	H F
NEW: 0324		P040	Call No


3-25		164
Map	Block	Parcel

Date	Grantor (From)	Grantee (To)	D.B.	Pg.	Type	W.D. Cons
2-27-86	Wilbanks, Tilmon Turner, Douglas E	Epps, Dennis L & Cynthia	513	662	W/O	42.20
9-4-86	Epps, Cynthia & Dennis L.	Epps, Dennis L.	574	150	Qc	-0-
2-12-87	Epps, Dennis L.	Kirchhof, Gus & Nancy P.	603	294	W/O	47.00

City	G.M.D.	L.D.	L.L.	Dimensions	Acreage				
		3	1127	*8.83 AC	Return	Deed	Plat	Comp.	Used
						6.48			

Subdivision	Block	Lot	Plat	Bk.	Page

Brief Legal Description \* PARCEL 4/6 COMBINED PER OWNER & TAX ASSESSORS  
 REQUEST. 3/5/03





Property Acquired From:  
Acct. No.

MAP BLOCK PAR SUB  
 OLD: 0325 016 D  
 NEW: 0324 041 Call No

3-25 16D  
 Map Block Parcel

Date	Grantor (From)	Grantee (To)	D.B.	Pg.	Type	W.D.Cons
8/85	TURNER, DOUGLAS <sup>et al</sup>	KENT, JOSEPH B. & LILLIAN G.	477	576	W	17 <sup>10</sup>

City	G.M.D.	L.D.	L.L.	Dimensions	Acreage				
		5	1127		Return	Deed	Plat	Comp.	Used
						2.0			2
Subdivision					Block	Lot	Plat Bk.	Page	
							28	7	

Brief Legal Description



Property  
 Acquired From:  
 Acct. No.

MAP BLOCK  
 OLD: 3-25

PAR SUB  
 16 F  
 Call No


3-25  
 16F  
 Map Block Parcel

NEW: 03-24 042

Date	Grantor (From)	Grantee (To)	D.B.	Pg.	Type	W.D. Cons
9/85	TURNER, DOUGLAS E. <sup>et al</sup>	CUNNINGHAM, NANCY <sup>PAUL &amp;</sup>	483	378	W	17 <sup>00</sup>
4/88	CUNNINGHAM, PAUL <sup>NANCY &amp;</sup>	BAHIN, JOANNE	701	59	W	22 <sup>00</sup>
7/16/93	BAHIN, JOANNE	POSS, LESTER	1537	250	WD	22 <sup>50</sup>
1/28/94	POSS, LESTER <sup>1/2 INT.</sup>	POSS, BETTY A. <sup>1/2 INT.</sup>	1726	301	W/D	-0-

City	G.M.D.	L.D.	L.L.	Dimensions	Acreage				
					Return	Deed	Plat	Comp.	Used
		3	1127			2.0			2
Subdivision					Block	Lot	Plat Bk.	Page	
							28	35	

Brief Legal Description



MAP BLOCK PAR SUB

Property Acquired From: **3-25-16**  
 Acct. No. **NEW: 0324**

016 G  
 P:043 Call No


**3-25** **166**  
 Map Block Parcel

Date	Grantor (From)	Grantee (To)	D.B.	Pg.	Type	W.D. Cons
9/85	TURNER, DOUGLAS B. & WILBANKS, TILMON	SEWART, SHEILAH F. CARTER, GEORGE W.	486	311	W/D	17 <sup>00</sup>
10/85	SEWART, SHEILAH F. CARTER, GEORGE W.	TURNER, DOUGLAS B. & WILBANKS, TILMON	512	256	W/D	17 <sup>00</sup>
3-1-86	Turner, Douglas B. & Wilbanks, Tilmon	4 Richards, Randall	513	150	W/D	17, <sup>00</sup>

City	G.M.D.	L.D.	L.L.	Dimensions	Acreage				
					Return	Deed	Plat	Comp.	Used
		3	1127			2.0			2.0

Subdivision	Block	Lot	Plat Bk.	Page
			28	49

Brief Legal Description









MAP BLOCK PAR SUB  
 OLD: 0325 016 E

Property  
 Acquired From:  
 Acct. No.

NEW: -0324 - 7 044

3-25		16E
Map	Block	Parcel

Date	Grantor (From)	Grantee (To)	D.B.	Pg.	Type	W.D.Cons
8/85	TURNER, DOUGLAS <sup>et al</sup>	PHILLIPS, W. PERRY	478	526	W	30 <sup>00</sup>
1/88	PHILLIPS, W. PERRY	PHILLIPS, BELINDA IVEY	688	319	W	-0-
1/6/93	PHILLIPS, BELINDA IVEY BELINDA IVEY.	PHILLIPS, W. PERRY <sup>BELINDA IVEY</sup>	1377	169	W	-0-
9/9/94	PHILLIPS, W. BERRY <sup>KATHARYN HUNT</sup>	JUMPER, SIGSBEE B. <sup>KATHARYN HUNT</sup>	1928	067	W/D	237.50
3/26/97	JUMPER, SIGSBEE B. <sup>KATHARYN HUNT</sup>	PHILIBERT, RAY P. <sup>DENISE D.</sup>	21665	162	W/D	256.00
10/27/03	PHILIBERT, RAY P. <sup>DENISE D.</sup>	NESTER, KEALEY	16667	501	W/D	302.50

City	G.M.D.	L.D.	L.L.	Dimensions	Acreage	Return	Deed	Plat	Comp.	Used
		3	1127		2AC					

Subdivision	Block	Lot	Plat Bk.	Page
			28	17

Brief Legal Description



MAP BLOCK PAR SUB  
 OLD: -0325 -016 -T  
 NEW: -0324 -045

Property Acquired From: 3-24  
 Acct. No.

3-25  
 Map Block Parcel  
 110T

Date	Grantor (From)	Grantee (To)	D.B.	Pg.	Type	W.D. Cons
4/90	PHILLIPS, BEWANDA IVEY	PHILLIPS, W. CARROLL & EVELYN	863	221	W	15 <sup>90</sup>
9/97	PHILLIPS, EVELYN & W. CARROLL	PHILLIPS, PERRY	2821	54	WD	-0-
5/22/98	PHILLIPS, PERRY	EWING, CHARLES C. & JANE D.	3130	110	W/D	246.90
9/14/04	EWING, JANE D. (ESTATE)	WILLIS, KENNETH JAMES & JUDITH KAY	7383	209	EXEC DEED	420 <sup>00</sup>

City	G.M.D.	L.D.	L.L.	Dimensions	Acreage				
					Return	Deed	Plat	Comp.	Used
		3	1127			2.018			2.02
Subdivision					Block	Lot	Plat	Bk.	Page

Brief Legal Description



MAP BLOCK PAR SUB

OLD: 0325


016 J

Property Acquired From: 3-25-10  
 Acct. No. NEW: 0324

P:046 Call No

3-25 165  
 Map Block Parcel

Date	Grantor (From)	Grantee (To)	D.B.	Pg.	Type	W.D. Cons	
11-20-86	Wilbanks, Tilmon Turner, Douglas E.	Walter James & Joanne m.	582	150	W/O	15.00	
4/89	JOANNE M. WALTER JAMES	SPRING CITY KNITTING CO., INC	784	297	W	12.80	
5/27/92	SPRING CITY KNITTING CO., INC	Nancy P. & KORAN, GUR	1208	92	W	3.00	
DELETE WITH 40 PER QW 3/5/03							
City		G.M.D.	L.D.	L.L.	Dimensions	Acreage 2.35	
DELETE WITH 40 PER QW 3/5/03		A 3		1127		Return Deed Plat Comp. Used	
						2.35	
Subdivision					Block	Lot	Plat Bk. Page
							30 234
Brief Legal Description							42 131



Property  
 Acquired From: 3-2  
 Acct. No.


MAP BLOCK PAR SUB  
 OLD: 0325 016 R  
 NEW: 0324 047

3-25		162
Map	Block	Parcel

Date	Grantor (From)	Grantee (To)	D.B.	Pg.	Type	W.D. Cons
3-14-87	Turner, Douglas E. et al.	Allison, Wellington JR.	610	341	WD	17.00
3/26/92	ALLISON, WELLINGTON JR	PEGGY S. ALLISON, WELLINGTON F. et al.	1170	112	W	-0-
9/16/99	DEGGY S. et al. ALLISON, WELLINGTON F.	JOANNE M. KRUL, THOMAS G. et al.	3838	171	WD	196.50

City	G.M.D.	L.D.	L.L.	Dimensions	Acreage				
					Return	Deed	Plat	Comp.	Used
		3	1127			2.02			
Subdivision					Block	Lot	Plat Bk.	Page	

Brief Legal Description





MAP BLOCK PAR SUB

OLD: -0325

016 S

Property

Acquired From: 3-25-11

NEW: -0324

Acct. No.

048  
PHOTO

Call No.

3-25


169

Map

Block

Parcel

Date	Grantor (From)	Grantee (To)	D.B.	Pg.	Type	W.D. Cons
6/89	WILLBANKS, TILLMAN TURNER, DOUGLAS E.	ALLISON, GARY	800	1	W	13.00
6/91	ALLISON, GARY M.	BANK OF CANTON	1007	317	DUP	92.10
6/91	BANK OF CANTON	CONSTANCE R. COLLYER, DOUGLAS H.	1029	149	LTD W/D	92.00
11/29/96	COLLYER, DOUGLAS H.	JR. DORIS M. WERT, STEWART D.	2562	251	W/D	130.00
City		G.M.D.	L.D.	L.L.	Dimensions	Acreage
			3	1127 1128		Return Deed 2.02
Subdivision			Block	Lot	Plat Bk.	Page
					37	117
Brief Legal Description						



MAP BLOCK PAR SUB

OLD: 0325 017

NEW: 0324 049

Name On Bagwell, Return: Canton, Name On Deed:

Map Block Parcel

3.25 17

note Cont. No.

Property Address: Property Acquired From:

Acquired By: Deed Will Approximate Date Acquired: Recorded Yes No D.B. Pg. Size (Dim. or Ac.)

Bounded By: N. S. E. W.

Date	Grantor (From)	Grantee (To)	D.B.	Pg.	Type	W.D.Cons.
1/15/57	Darby, Betty	Bagwell, Thelma	39	422	W	
7/65	Hester, Toy	" "	81	362	W	

City	G.M.D.	L.D.	L.L.	Dimensions	Acreage				
out	1000	3	1128		Return	Deed	Plat	Comp.	Used
					4			4+	4+
Subdivision					Block	Lot	Plat Book	Page	


Brief Legal Description: Tract on s/s OWENS store Rd.



Name On Return:	MAP OLD: <u>0325</u>	BLOCK _____	PAR <u>0116</u>	SUB <u>B</u>	3-25		16B
Name On Deed:	NEW: <u>0324</u>	_____	<u>050</u>	_____	Map	Block	Parcel

Property Address:	Property Acquired From:					
Acquired By:	Deed Will _____	Approximate Date Acquired:	Recorded Yes _____ No _____	D.B. _____ Pg. _____	Size: (Dim. or Ac.)	
Bounded By:	N.	S.	E.	W.		

Date	Grantor (From)	Grantee (To)			D.B.	Pg.	Type	W.D.Cons.
8-2-73	HENDERSON Wm. R.	LONG, ALLEN K. & BRENDA M.			147	42	W	3 <sup>50</sup>
1/84	LONG, BRENDA M.	LONG, ALLEN K.			381	494	QC	-0-
6/84	LONG, ALLEN K.	PHILLIPS, WAYNE L. & JANICE			404	647	W	3 <sup>00</sup>
City		G.M.D.	L.D.	L.L.	Dimensions		Acreage	
		1174	3	1127			Return	Deed
							1.26	1.26
Subdivision					Block	Lot	Plat Book	Page
							8	84
Brief Legal Description:								



Property  
Acquired From:  
Acct. No.


MAP	BLOCK	PAR	SUB
OLD: 0325	1	016	A
NEW: 0324		Phc: 051	Call No

3-25		16A
Map	Block	Parcel

Date	Grantor (From)	Grantee (To)	D.B.	Pg.	Type	W.D. Cons
7/15/92	BROOKS, DAVID B.	M. Jo ANN & BROOKS, DAVID B. I	1248	70	W	-0-

City	G.M.D.	L.D.	L.L.	Dimensions	Acreage 7.90±				
		3	1127		Return	Deed	Plat	Comp.	Used
Subdivision					Block	Lot	Plat Bk.	Page	

Brief Legal Description





Name On Return: *R-1 Canton, GA.*

Photo      Call No.

*3-25*      *16 A*  
 Map      Block      Parcel

Name On Deed:


Property Address:

Property Acquired From:

Acquired By:      Deed Will      Approximate Date Acquired:      Recorded Yes \_\_\_ No \_\_\_      D.B. \_\_\_ Pg. \_\_\_      Size: (Dim. or Ac.)

Bounded By:      N.      S.      E.      W.

Date	Grantor (From)	Grantee (To)	D.B.	Pg.	Type	W.D. Cons.
12-31-70	<i>Bell, Bradford W.</i>	<i>HENDERSON Wm R.</i>	110	389	WO	<i>9.50</i> <i>9.16</i>
11-89	<i>HENDERSON, Wm. R.</i> <i>1/2 Int.</i>	<i>HENDERSON, JUDY MARIE</i> <i>1/2 Int.</i>	682	95	W	-0-
7/15/92	<i>HENDERSON, Wm. R.</i> <i>JUDY MARIE</i>	<i>BROOKS, DAVID R.</i>	1248	53	W	<i>184.90</i>
	City	G.M.D.	L.D.	L.L.	Dimensions	Acreage <i>7.90</i>
		1174	3	7127		Return      Deed      Plat      Comp.      Used
	Subdivision				Block	Lot      Plat Book      Page
Brief Legal Description:						



Property Acquired From: 3-25-11	MAP OLD: 0325	BLOCK	PAR, 004	SUB B	3-25	4B
Acct. No.	NEW: 0324		Photo 052	Call No	Map	Block Parcel

Date	Grantor (From)	Grantee (To)	D.B.	Pg.	Type	W.D.Cons
8-87	NORTON, DEWEY FLETCHER	CARDIN, DONNA FAYE N.	660	418	QC	-0-
10/3/96	CARDIN, DONNA FAYE NORTON	NORTON, DEWEY FLETCHER	2537	105	QC	-0-
10/3/96	NORTON, DEWEY FLETCHER	CARDIN, DONNA FAYE NORTON	2537	102	QC	-0-

City	G.M.D.	L.D.	L.L.	Dimensions	Acreage <del>35.28 AC.</del> *				
		3	1106	*35.28 AC. 39.28 AC	Return	Deed	Plat	Comp.	Used
						40%			
Subdivision				1105	Block	Lot	Plat Bk.	Page	
							52	98	

Brief Legal Description *Plat brought in office 4/8/96 acreage adj. accordingly. See 1996 Plat. 1987 dbld 660/418. mention 046.742+ Cont. of two descriptions \* 4 AC FROM PARCEL 20 ADDED AFTER WORKING 1996*

DEEDS 12/17/96

1

2

3

4

5

6

Property Acquired From:
Acct. No. <u>52</u>

Photo	Call No
-------	---------

<u>3-24</u>		<u>52A</u>
Map	Block	Parcel

Date	Grantor (From)	Grantee (To)	D.B.	Pg.	Type	W.D.Cons
<u>2/28/97</u>	<u>CARDIN, DONNA FAYE MORTON</u>	<u>BATES FRANK J.</u>	<u>2122</u>	<u>158</u>	<u>W/D</u>	<u>50.<sup>00</sup></u>
<u>7/9/97</u>	<u>BATES, FRANK J.</u>	<u>TRACY G. LANG, MICHAEL A. &amp;</u>	<u>2715</u>	<u>148</u>	<u>W/D</u>	<u>65.<sup>00</sup></u>
<u>2/22/00</u>	<u>TRACY G. LANG, MICHAEL A. &amp;</u>	<u>BATES, FRANK &amp; GADDIS, DAVID &amp;</u>	<u>4028</u>	<u>229</u>	<u>W/D</u>	<u>80.<sup>00</sup></u>
<u>4/13/00</u>	<u>BATES, FRANK &amp; GADDIS, DAVID &amp;</u>	<u>BRENWOOD CORPORATION</u>	<u>4097</u>	<u>278</u>	<u>W/D</u>	<u>52.<sup>50</sup></u>
<u>2/16/01</u>	<u>BRENWOOD CORPORATION</u>	<u>MELINDA S. MOCK, DAVID T. &amp;</u>	<u>4458</u>	<u>50</u>	<u>W/D</u>	<u>307.<sup>00</sup></u>

City	G.M.D.	L.D.	L.L.	Dimensions	Acreage	<u>1.99 AC</u>			
		<u>3</u>	<u>1105</u>		Return	Deed	Plat	Comp.	Used
			<del>1105</del>			<u>ADD</u>			<del>4</del>
Subdivision					Block	Lot	Plat	Bk.	Page
						<u>TRACT B</u>			
Brief Legal Description									



Property Acquired From: <b>52A</b>
Acct. No.

Photo	Call No
-------	---------

<b>03N24</b>		<b>52B</b>
Map	Block	Parcel


Date	Grantor (From)	Grantee (To)	D.B.	Pg.	Type	W.D. Cons
4/13/00	BATES, FRANK GADDIS, DAVID	BRENWOOD CORPORATION	4097	269	W/D	52.50
9/24/01	BRENWOOD CORPORATION	SANDRA LYNN RICHARDSON, GRAHAM COLIN	4899	210	W/D	265.00

City	G.M.D.	L.D.	L.L.	Dimensions	Acreage				
		3	1105 1106		Return	Deed	Plat	Comp.	Used
						2.00			2
Subdivision					Block	Lot	Plat Bk.	Page	
						TRACT A			
Brief Legal Description									









Name On Return: **Hardin, Mrs**  
**336 Mt. Ver**

MAP BLOCK PAR SUB  
 OLD: 0326 003  
 NEW: 0324 053

<b>3-26</b>		<b>3</b>
Map	Block	Parcel

Name On Deed:

Property Address: \_\_\_\_\_ Property Acquired From: \_\_\_\_\_

Acquired By: Deed \_\_\_\_\_ Will \_\_\_\_\_ Approximate Date Acquired: \_\_\_\_\_ Recorded Yes \_\_\_\_\_ No \_\_\_\_\_ D.B. \_\_\_\_\_ Pg. \_\_\_\_\_ Size: (Dim. or Ac.) \_\_\_\_\_

Bounded By: N. \_\_\_\_\_ S. \_\_\_\_\_ E. \_\_\_\_\_ W. \_\_\_\_\_

Date	Grantor (From)	Grantee (To)	D.B.	Pg.	Type	W.D.Cons.
8/24/62	Hornblay, J.P.	Hardin, T.T. + Frances	66	699	W	
		" + "	81	555	Rel	

~~8/29/97~~ **ERROR FRAGMENTED: 6/9/98 SEE PARCEL 53A**  
~~HARDIN, JAMES T. JR.~~ ~~1000 BRIDGE, RAYMOND A.~~ ~~2816~~ ~~303~~ ~~W/D~~ ~~1037~~ <sup>10</sup>

City	G.M.D.	L.D.	L.L.	Dimensions	Acreage				
out	1000	3	1172 1197		Return	Deed	Plat	Comp.	Used
					38			95+	95-
			Subdivision	1251 1252 1270	Block	Lot	Plat Book	Page	
							50	28	

Brief Legal Description: ~~ADJUSTED ACREAGE PER 1997 DEED 2816-303 - PLAT 11/5/97~~  
~~THIS PARCEL N/E IS ERROR BY DEED 2816-303, CORRECTED 6/9/98, SEE PARCEL 53A FOR THAT DEED.~~



Property Acquired From:
Acct. No. 53


Photo	Call No

3-24		53A
Map	Block	Parcel

Date	Grantor (From)	Grantee (To)	D.B.	Pg.	Type	W.D. Cons
8/29/97	FRANCES L. HARDIN, JAMES T. JR.	WOOLDRIDGE, RAYMOND A.	2816	303	LTP W/D	1,037. <sup>10</sup>

City	G.M.D.	L.D.	L.L.	Dimensions	Acreage				
		3	1197 1251		Return	Deed	Plat	Comp.	Used
							103.71		103.71
Subdivision				Block	Lot	Plat Bk.	Page		
			1252 1270				50	28	

Brief Legal Description



ALL MATTERS OF TITLE ARE EXCLUDED. THIS PLAT SUBJECT TO ALL LEGAL EASEMENTS & RIGHT-OF-WAYS, PUBLIC OR PRIVATE.

A PORTION OF CHEROKEE COUNTY IS IN A FLOOD HAZARD AREA UNDER FLOOD HAZARD MAP NO. WAPOR 12057C02159 DATED 7/15/88, CHEROKEE CO., GA.

THE FIELD DATA ON WHICH THIS PLAT IS BASED HAS A CLOSURE PRECISION OF ONE FOOT IN 17481 FEET AND AN ANGULAR ERROR OF ONE PER CENT POINT AND WAS ADJUSTED USING LEAST-SQUARES.

THIS PLAT HAS BEEN CALCULATED FOR CLOSURE AND WAS FOUND TO BE ACCURATE TO WITHIN ONE FOOT IN 50,000+ FEET.

EQUIPMENT USED FOR MEASUREMENTS:  
 ANTIKINAR: TOPCON 675-303  
 LINEAR:

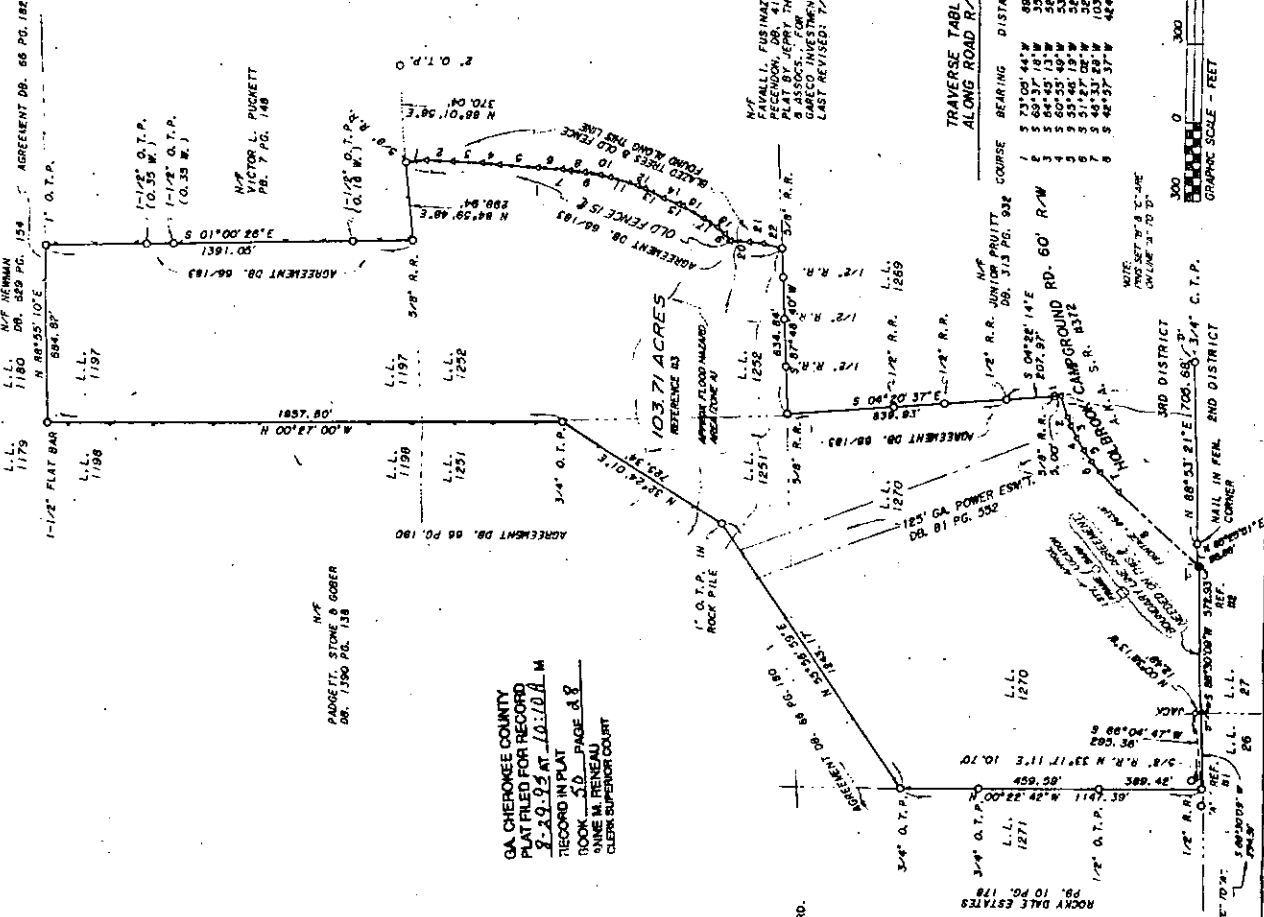
**LEGEND**

- IRON PIN FOUND
- IRON PIN SET, 1/2" R.R.
- ◐ REINFORCING ROD
- ▲ CALCULATED POINT
- LAND LOT LINE
- - - R.O.W. ESM T. LINE
- - - DITCH
- ELEVATIONS
- - - DRAINAGE FLOW ARROWS
- OPEN TOP PILE
- CRAP TOP PILE
- GRAPNEL IN WOODS OR FIELD RD.
- POWER OR TEL. POLE
- POWER LINE
- TELEPHONE LINE
- NOT TO SCALE
- POND
- WOOD DECK
- CH.
- CAMP-PICT



LEE B  
 CHADWICK  
 136 STANICIL RD.  
 CANTON, GA. 30114  
 (404) 735-3795

GA. CHEROKEE COUNTY  
 RECORD IN PLAT  
 8-29-93 AT 10:10 A.M.  
 BOOK 5-D PAGE 88  
 SHIRLEY M. BENEAU  
 CLERK SUPERIOR COURT



**TRAVERSE TABLE  
ALONG OLD FENCE**

COURSE	BEARING	DISTANCE
1	S 08°31' 00"E	72.98'
2	S 02°56' 27"W	102.00'
3	S 02°30' 27"W	113.80'
4	S 04°10' 57"W	43.30'
5	S 02°59' 27"W	99.50'
6	S 11°29' 27"W	29.40'
7	S 09°53' 27"W	59.80'
8	S 09°53' 27"W	59.80'
9	S 09°53' 27"W	59.80'
10	S 14°53' 27"W	108.70'
11	S 18°15' 27"W	87.00'
12	S 29°25' 27"W	18.00'
13	S 27°00' 27"W	61.30'
14	S 20°39' 27"W	61.30'
15	S 29°25' 27"W	18.00'
16	S 37°54' 27"W	39.30'
17	S 37°54' 27"W	39.30'
18	S 37°54' 27"W	39.30'
19	S 37°54' 27"W	39.30'
20	S 05°40' 27"W	53.40'
21	S 05°40' 27"W	53.40'
22	S 13°30' 27"W	74.30'

**TRAVERSE TABLE  
ALONG ROAD R/W**

COURSE	BEARING	DISTANCE
1	S 73°09' 44"W	99.89'
2	S 63°37' 18"W	52.23'
3	S 64°45' 13"W	53.71'
4	S 60°55' 49"W	55.71'
5	S 51°27' 02"W	52.75'
6	S 44°33' 28"W	103.02'
7	S 44°33' 28"W	103.02'
8	S 42°57' 37"W	424.49'

REFERENCE:  
 1. PLAT FOR DON MYATT  
 PG. 10 PG. 144  
 2. DEED TO BILL HEDRICK  
 DG. 74 PG. 34  
 3. PLAT RECORDS IN  
 201459 PG. 180

APPROVED FOR RECORDING  
 \_\_\_\_\_  
 Planning Administrator  
 Cherokee County, Georgia  
 Date: **AUGUST 29, 1993**

REV. 8/22/88 S. C. AC  
 SURVEY FOR:

J. T. HARDIN  
 FRANCIS L. HARDIN

LAND LOT: 1197, 1261, 1262, & 1263  
 DISTRICT: 3


SECTION: 8  
 CHEPPEL CO., GA.

SCALE: 1" = 900'

DATE: 06/30/90



NOTE: THIS IS A PLAT OF RECORDING AND NOT A FIELD SURVEY.









MAP BLOCK PAR SUB  
 OLD: 0326 002  
 NEW: 0324 054

3-26 2  
 Map Block Parcel

Property Acquired From:  
 Acct. No.

Date	Grantor (From)	Grantee (To)	D.B.	Pg.	Type	W.D.	Cons
9/89	LEDBETER, DEAN C. <sup>estate</sup>	LEDBETER, JUANITA W.	820	153	Gen	-0-	46.39% int.
8/89	LEDBETER, DEAN C. <sup>estate</sup>	LEDBETER, JUANITA W.	820	155	ENCL	-0-	53.7% int.
8/89	LEDBETER, JUANITA W. <sup>46.39%</sup>	PRADGETT, MARTHA L. } STONE, LINDA L. } <sup>53.7%</sup>	820	150	Trust	-0-	
		GOBER, GLEN C. } GOBER, DAVID B. }					
10/92	LEDBETER, JUANITA W.	PRADGETT, MARTHA L. 1/5 } STONE, LINDA L. 4/5 } GOBER, GLEN C. 4/5 } GOBER, DAVID B. 1/5 }		1390		138	-0-

City	G.M.D.	L.D.	L.L.	Dimensions	Acreage	Return	Deed	Plat	Comp.	Used

Subdivision	Block	Lot	Plat Bk.	Page

Brief Legal Description *Be aware that 1989 deeds 820/150 was recorded out of sequence.*

1989 Seed 820/150

Martina Seedless Redgutt  $\frac{1}{3}$  int of 53.7%

Linda Seedless Stone  $\frac{1}{3}$  int of 53.7%

Alan Champagne Stone  $\frac{1}{6}$  int of 53.7%

David Bryan Stone  $\frac{1}{6}$  int of 53.7%

Name On Return: R-2 CUMMINGS, GA.  
 Name On Deed:

2-233  
 Photo Call No.

3-26 2  
 Map Block Parcel

Property Address:

Property Acquired From:

Acquired By: Deed Will Approximate Date Acquired: Recorded Yes No D.B.      Pg.      Size: (Dim. or Ac.)

Bounded By: N. S. E. W.

Date	Grantor (From)	Grantee (To)	D.B.	Pg.	Type	W.D.Cons.
3/24/68	Federal Land Bank	Ledbetter, Dean C	95	66	SD	
1/1/68	VANDIVER, H.G.	" "	98	477	LD	450

City	G.M.D.	L.D.	L.L.	Dimensions	Acreage <u>9927 AC ±</u>				
	1000	316	1198 1251		Return	Deed	Plat	Comp.	Used
								90 ±	90 ±

Subdivision	Block	Lot	Plat Book	Page

Brief Legal Description:  
Tract E/S Wright Rd.

4

Property Acquired From:
Acct. No.

Photo	Call No
-------	---------


3-24		55
Map	Block	Parcel

Date	Grantor (From)	Grantee (To)	D.B.	Pg.	Type	W.D. Cons
7/7/94	BOBO, BEN & DELWIN	BOBO, COLLENE	723 1730	406 352	W/D CORR W/D	

City	G.M.D.	L.D.	L.L.	Dimensions	Acreage	Return	Deed	Plat	Comp.	Used
		3	1179		1.09 AC					

Subdivision	Block	Lot	Plat Bk.	Page
		TRACT 1		

Brief Legal Description
* ADJUSTED ACREAGE PER 1994 DEED 1730/352, 9-30-94






Name On Return: <i>7-27</i>	MAP BLOCK	PAR SUB	<i>3-25</i>		<i>13C</i>
Name On Deed:	OLD: <i>3-25</i>	<i>73</i> to <i>C</i> 11 No.	Map	Block	Parcel
Property Address:	NEW: <i>03-24</i>	<i>055</i>	Acquired From:		
Acquired By:	Deed <input type="checkbox"/> Will <input type="checkbox"/>	Approximate Date Acquired:	Recorded Yes <input type="checkbox"/> No <input type="checkbox"/>	D.B. <input type="checkbox"/> Pg. <input type="checkbox"/>	Size: (Dim. or Ac.)
Bounded By:	N.	S.	E.	W.	

Date	Grantor (From)	Grantee (To)	D.B.	Pg.	Type	W.D. Cons.
<i>2/78</i>	<i>HICKS, MRS. EULA</i>	<i>WESTRAY, CHARLES &amp; GLADYS</i>	<i>234</i>	<i>619</i>	<i>W</i>	<i>-0-</i>
<i>7/81</i>	<i>WESTRAY, CHARLES V.</i>	<i>WESTRAY, GLADYS VIOLA H.</i>	<i>311</i>	<i>244</i>	<i>W</i>	<i>3<sup>00</sup></i>
<i>4/84</i>	<i>WESTRAY, GLADYS VIOLA</i>	<i>ROBO, BEN P. &amp; DELWIN</i>	<i>399</i>	<i>215</i>	<i>W</i>	<i>25<sup>00</sup></i>

City	G.M.D.	L.D.	L.L.	Dimensions	<i>1.71 AC.</i>	Acreage <i>7.2 AC.</i>			
		<i>3</i>	<i>1179</i>	<i>X109 AC</i>	Return	Deed	Plat	Comp.	Used
									<i>9.2</i>

Subdivision	Block	Lot	Plat Book	Page
		<i>TRACT 5</i>	<i>6</i>	<i>23</i>

Brief Legal Description:



4/2/2016

WRIGHTS MILL RD  
293'

2.79AC

(2)

487

401

276

815

2AC

(3)

275

3AC

(4)

475

1179

274

2  
49  
40  
75  
83  
44  
293

RANDALL  
HOWELL

DONNA  
RICHARDS

476'

N75°05'  
550'

51.82 AC

He  
He

G

BROWN & INEZ BYERS

ANN REAGAN

28  
28


43/216

200

Property Acquired From: 3-25-135 OLD: 0325	MAP BLOCK	PAR 013	SUB J	3-25		13J
Acct. No.	NEW: 0324	Photo 055	Call No A	Map	Block	Parcel

Date	Grantor (From)	Grantee (To)	D.B.	Pg.	Type	W.D. Cons
7/31/92	BOBO, BEN P. & DELWIN	BOBO, DENISE	1262	76	CORP W/D	-0-
8/16/95	BOBO, DENISE CLARENCE C. &	BOBO, DENISE M. &	2160	118	W/D	-0-
1/24/03	BOBO, DENISE M. &	BOBO, CLARENCE C.	6059	268	GEN W/D	42 40
3/8/07	BOBO, CLARENCE C.	ADGETT, BRIENDA BRENDA LANCE R.	9473 9458	339 158	CORRECTIVE W/D	-0-
		ADGETT, ZACHARY I.				

City	G.M.D.	L.D.	L.L.	Dimensions	Acreage				
		3	1179		Return	Deed	Plat	Comp.	Used
Subdivision					Block	Lot	Plat Bk.	Page	
						TR 3	42	206	
Brief Legal Description									




Property <b>3-25-13C</b>	MAP	BLOCK	PAR	SUB	<b>3-25</b>		<b>13K</b>
Acquired From:	OLD: 0325		013	K			
Acct. No.	NEW: 0324		Photo 055	Call No B	Map	Block	Parcel

REC  
12794

Date	Grantor (From)	Grantee (To)	D.B.	Pg.	Type	W.D. Cons
11/93	BOBO, DELWIN	BOBO, BEN P.	1724	274	CORR W/D	-0-

City	G.M.D.	L.D.	L.L.	Dimensions	Acreage				
					Return	Deed	Plat	Comp.	Used
		3	1179			2.7935			2.79
Subdivision					Block	Lot	Plat	Bk.	Page
						TR II	42		206
Brief Legal Description									





Property 3-25-13C  
 Acquired From:  
 Acct. No.

MAP BLOCK PAR SUB  
 OLD: 0325  
 NEW: 0324


013 L  
 Photo Call #  
 055 G

3-25		13L
Map	Block	Parcel

Date	Grantor (From)	Grantee (To)	D.B.	Pg.	Type	W.D. Cons
11/93	BOBO, BEN P.	BOBO, DELWIN	1724	275	CORP W/D	-0-
4/14/97	BOBO, DELWIN	LISA D. BOBO, DELWIN A. &	2681	166	W/D	-0-

City	G.M.D.	L.D.	L.L.	Dimensions	Acreage			
					Return	Deed	Plat	Comp.
		3	1179			3		3
Subdivision					Block	Lot	Plat Bk.	Page
						TRIV	42	206

Brief Legal Description



Property Acquired From:
Acct. No.

Photo	Call No

03N24		56
Map	Block	Parcel

Date	Grantor (From)	Grantee (To)	D.B.	Pg.	Type	W.D. Cons
11/16/98	Hicks, Glen	Woodbridge, Raymond A.	3382	111	W/D	84.70
11/16/98	Hicks, Glen	Woodbridge, Raymond A.	3382	115	Q/C	1.00

City	G.M.D.	L.D.	L.L.	Dimensions	Acreage				
		3	1179		Return	Deed	Plat	Comp.	Used
Subdivision					Block	Lot	Plat Bk.	Page	
						4	6	73	
Brief Legal Description									



Name On <del>Hicks, J.W.</del> Return: <del>Canton, Ga.</del>	MAP -- BLOCK PAR SUB OLD: 0325 013
Name On Deed:	NEW: 0324 056

<del>1-25</del>		13
Map	Block	Parcel

Property Address:	Property Acquired From:				
Acquired By:	Deed Will	Approximate Date Acquired:	Recorded Yes No	D.B. Pg.	Size (Dim. or Ac.)
Bounded By:	N.	S.	E.	W.	

Date	Grantor (From)	Grantee (To)	D.B.	Pg.	Type	W.D. Cons.
<del>4-15-38</del>	<del>Smith, J.W.</del>	<del>Hicks, J.W.</del>	<del>37</del>	<del>248</del>	<del>W</del>	
10-30-71	HICKS, J.L. & OTHERS ESTATE	HICKS, EULA MRS	117	450	w/d	-
1/31/92	HICKS, EULA EMILY	HICKS, GLEN	1124	35		-0-

City	G.M.D.	L.D.	L.L.	Dimensions	<del>18.4 AC.</del> Acreage	<del>246</del> 3+		
out	1600	3	1179	7.64 AC	Return	Deed Plat Comp. Used		
					<del>10</del>	<del>92</del> 32 32		
Subdivision					Block	Lot	Plat Book	Page
3 TRACT 21.6						TRACTS 1, 2, 3, 4, 5	6	73


Brief Legal Description:  
Tract E/W Wright Rd.



Property Acquired From: <b>3-25-OLD</b>	MAP: 0325	BLOCK	PAR: 013	SUB: H	<b>3-25</b>		<b>13H</b>
Acct. No.	NEW: 0324		Photo: 056	Call No: A	Map	Block	Parcel

Date	Grantor (From)	Grantee (To)	D.B.	Pg.	Type	W.D. Cons
1/31/92	<i>ESTATE</i> HICKS, EULA EMILY	WILKIE, LOUIA	1123	316		-0-
1/15/99	WILKIE, LOUIA	WOLDRIDGE, RAYMOND A.	3473	177 173	QC W/D	102. <sup>20</sup>

City	G.M.D.	L.D.	L.L.	Dimensions	Acreage <b>18.89 AC</b>			
		<b>3</b>	<b>1179</b>		Return	Deed	Plat	Comp. Used
					<b>9.2</b>			
Subdivision					Block	Lot	Plat Bk.	Page
						<b>TRACT 3</b>	<b>6</b>	<b>7.3</b>
Brief Legal Description <b>* ADJUSTED ACREAGE PER 1999 QC 3473-177. 7/27/99</b>								





Property Acquired From:
Acct. No. <u>56</u>

Photo	Call No
-------	---------

<u>3-24</u>		<u>56B</u>
Map	Block	Parcel

Date	Grantor (From)	Grantee (To)	D.B.	Pg.	Type	W.D. Cons
10/22/95	HICKS, GLEN	LEMONS, CHARLES & JANET S.	2207	330	W/D	162.50
7/18/96	LEMONS, CHARLES & JANET S.	ALLEN, GORDON & SARAH JUNE	2448	235	W/D	90.00
11/15/00	ALLEN, GORDON & SARAH JUNE	DABNEY, DANA	4381	134	WD	117.50
7/29/03	DABNEY, DANA	RODRIGUEZ, MAITIE	6449	262	WD	165.00
2/6/04	RODRIGUEZ, MAITIE	JPMORGAN CHASE BANK	7254	61	DEED UNDER POWER	50
1/14/05	JPMORGAN CHASE BANK	RASCATI, RALPH J. & JEANNE D.	7706	217	LTD W/D	152.10
City		G.M.D.	L.D.	L.L.	Dimensions	Acreage
				3	1179	
		Return	Deed	Plat	Comp.	Used
					1.56	1.56
Subdivision			Block	Lot	Plat Bk.	Page
Brief Legal Description						




Property Acquired From:	MAP	BLOCK	PAR	SUB
	OLD: 0325		013	B
Acct. No.	NEW: 0324	Photo	Call No	
		057		

3-25		13B
Map	Block	Parcel

Date	Grantor (From)	Grantee (To)	D.B.	Pg.	Type	W.D. Cons
5/85	CAMBELL, WM. G. PRUITT, KEITH	ST. JOHN, ROBERT E.	1832 457	197 43	CORR W	21-80
1/4/95	ST. JOHN, ROBERT E.	ST. JOHN, NANCY H.	2000	044	W/D	-0-

City	G.M.D.	L.D.	L.L.	Dimensions	Acreage	6.75 AC			
		3	1179	*6.26 AC	Return	Deed	Plat	Comp.	Used
Subdivision					Block	Lot	Plat Bk.	Page	
Brief Legal Description * FOR 91 TAX PARCEL 136 COMBINED 8-8-90 * PARCEL NEW MAP									
# 3-24-57A SPLIT OUT PER OWNERS REQUEST, 1/13/95									



Name On Return:

Photo	Call No.

3-25		138
Map	Block	Parcel

Name On Deed:

Property Address:

Property Acquired From:


Acquired By: Deed \_\_\_ Will \_\_\_ Approximate Date Acquired: Recorded Yes \_\_\_ No \_\_\_ D.B. \_\_\_ Pg. \_\_\_ Size: (Dim. or Ac.)

Bounded By: N. S. E. W.

Date	Grantor (From)	Grantee (To)	D.B.	Pg.	Type	W.D.Cons.
4-21-77	HICKS, ELLA	HICKS, EUGENE	216	372	W	-
77	HICKS, EVERETT	HICKS, JAMES DANNY	218	64	W	-0-
9/84	HICKS, JAMES DANNY	CAMPBELL, Wm. GEORGE FRUIT, DAVID KEITH	419	488	W	9 <sup>00</sup>

City	G.M.D.	L.D.	L.L.	Dimensions	Acreage				
		3	1179	270'x1466'	Return	Deed	Plat	Comp.	Used
								9.2	9.2
Subdivision					Block	Lot	Plat Book	Page	

Brief Legal Description:




Property Acquired From:	MAP	BLOCK	PAR	SUB			
Acct. No.	OLD: 3-25		13	M	3-25		13M
	NEW: 03-24		Photo	Call No	Map	Block	Parcel
			057	A			

Date	Grantor (From)	Grantee (To)	D.B.	Pg.	Type	W.D. Cons
5/85	CAMPBELL, W.M. G. PRUITT, KEITH &	ST. JOHN, ROBERT E.	457	42	W/D	7.30

City	G.M.D.	L.D.	L.L.	Dimensions	Acreage				
					Return	Deed	Plat	Comp.	Used
		3	1179			2			2
Subdivision					Block	Lot	Plat Bk.	Page	

Brief Legal Description: \* THIS PARCEL SPLIT OUT PER OWNER & B.O.A. OFFICE REQUEST. 1/13/95





Property Acquired From:	MAP: BLOCK
Acct. No.	OLD: 0325
	NEW: 0324

PAR: SUB
013 F
Photo Call No
058


3-25		13F
Map	Block	Parcel

Date	Grantor (From)	Grantee (To)	D.B.	Pg.	Type	W.D. Cons
11/84	CAMBELL, WM. GERGE GUNTER, BRENDA G.	GUNTER, BRENDA G.	430	301	W	4 <sup>20</sup>
10/88	GUNTER, BRENDA G.	CAMPBELL, WM. G.	751	179	W	15 <sup>00</sup>
7/30/98	CAMPBELL, WILLIAM GEORGE	MARGARET B. HARGRAVES, JACK WESLEY	3229	265	W/D	25 <sup>00</sup>

City	G.M.D.	L.D.	L.L.	Dimensions	Acreage				
		3	1179		Return	Deed	Plat	Comp.	Used
						1.05			1.05

Subdivision	Block	Lot	Plat Bk.	Page
			26	206

Brief Legal Description



Duplicate

Property Acquired From:
Acct. No.

Photo	Call No
-------	---------

03N24		59
Map	Block	Parcel

Date	Grantor (From)	Grantee (To)	D.B.	Pg.	Type	W.D.Cons
		HICKS, DORIS INEZ HICKS, J.L.				
		HICKS, DORIS INEZ			PER 2004 RETURN	

City	G.M.D.	L.D.	L.L.	Dimensions	Acreage				
		3	1179	3.2 AC	Return	Deed	Plat	Comp.	Used
Subdivision					Block	Lot	Plat Bk.	Page	
Brief Legal Description									







Name On Return:

Photo Call No.

3-25 Map Block 13A Parcel

Name On Deed:

Property Address:

Property Acquired From:

Acquired By: Deed Will Approximate Date Acquired: Recorded Yes No D.B. Pg. Size: (Dim. or Ac.)


Bounded By: N. S. E. W.

Date	Grantor (From)	Grantee (To)	D.B.	Pg.	Type	W.D.Cons.
<del>4-21-77</del>	<del>Hicks, Mrs. Eula</del>	<del>Hicks, Everett</del>	<del>216</del>	<del>312</del>	<del>W</del>	<del>-0-</del>
<del>3-26-77</del>	<del>Hicks, Everett</del>	<del>Hicks, James Danny</del>	<del>218</del>	<del>64</del>	<del>W</del>	<del>-0-</del>
		HICKS, J. L. (1-79)				

City	G.M.D.	L.D.	L.L.	Dimensions	Acreage 3.2 AC.				
		3	1179		Return	Deed	Plat	Comp.	Used
							9.2		

Subdivision	Block	Lot	Plat Book	Page
		TRACT 1	6	73

Brief Legal Description:





Name On Return: *X-1 Canton, GA.*

Photo      Call No.

3-25      13A  
Map      Block      Parcel

Name On Deed:

Property Address:

Property Acquired From:

Acquired By:      Deed Will      Approximate Date Acquired:      Recorded Yes \_\_\_ No \_\_\_      D.B. \_\_\_ Pg. \_\_\_      Size: (Dim. or Ac.)

Bounded By:      N.      S.      E.      W.

Date	Grantor (From)	Grantee (To)	D.B.	Pg.	Type	W.D.Cons.
------	----------------	--------------	------	-----	------	-----------

4-3-71	Hicks, J.W.	Hicks, J.L.	112	132		
--------	-------------	-------------	-----	-----	--	--

10-30-71	Hicks, Eula MRS.	Hicks, J.L.	116	503		
----------	------------------	-------------	-----	-----	--	--

10-30-71	Hicks, Eula MRS	Hicks, J.L.	117	451	W/O	Deed of Correction
----------	-----------------	-------------	-----	-----	-----	--------------------

City	G.M.D.	L.D.	L.L.	Dimensions	Acreage				
					Return	Deed	Plat	Comp.	Used
	1174	3	1179			8	9.20	8	8

Subdivision	Block	Lot	Plat Book	Page
		6	59	
		6	73	

Brief Legal Description:

NOTE: Deed call for 1126 Deed in error


$$\begin{array}{r} 40.20 \\ \underline{9.20} \\ 30.80 \end{array}$$

Name On Return:	MAP OLD: 0325	BLOCK	PAR 013	SUB D	3-25		13-D
Name On Deed:	NEW: 0324		Photo 060	Call No.	Map	Block	Parcel
Property Address:	Property Acquired From:						
Acquired By:	Deed ___ Will ___	Approximate Date Acquired:	Recorded Yes ___ No ___	D.B. ___ Pg. ___	Size: (Dim. or Ac.)		
Bounded By:	N.	S.	E.	W.			

Date	Grantor (From)	Grantee (To)	D.B.	Pg.	Type	W.D.Cons.
12/78	HICKS, J.L.	HICKS, JAMES BARRON	251	384	W	-0-

City	G.M.D.	L.D.	L.L.	Dimensions	Acreage 2.5 Ac. ±				
		3	1179		Return	Deed	Plat	Comp.	Used
						3			3
Subdivision					Block	Lot	Plat Book	Page	

Brief Legal Description:



Name On Return:	MAP BLOCK PAR SUB OLD: 0325 013 E	3-25		13E
Name On Deed:	NEW: 0324	Map	Block	Parcel


Property Address:	Property Acquired From:				
Acquired By:	Deed Will	Approximate Date Acquired:	Recorded Yes No	D.B. Pg.	Size (Dim. or Ac.)
Bounded By:	N.	S.	E.	W.	

Date	Grantor (From)	Grantee (To)	D.B.	Pg.	Type	W.D.Cons.
12/78	HICKS, J.L.	ASKEW, SANDRA LEE	251	385	W	-0-
5-86	ASKEW, SANDRA LEE	DENNY, HERBERT S. JR. COOPER, SANDRA LEE &	663	6	W	-0-

RFC  
10-87

City	G.M.D.	L.D.	L.L.	Dimensions	Acreage 2 AC. ±				
		3	1179		Return	Deed	Plat	Comp.	Used
Subdivision					Block	Lot	Plat Book	Page	

Brief Legal Description:




Property Acquired From: <b>3-250LB?</b>	MAP BLOCK PAR SUB 0325 012 C	<b>3-25</b>	<b>12C</b>
Acct. No.	Photo Call No NEW: 0324 062	Map	Block Parcel

Date	Grantor (From)	Grantee (To)	D.B.	Pg.	Type	W.D. Cons
9-87	BOZEMAN, CARRIE	COOPER, SANDRA	663	4	W	2.50
3/5/99	COOPER, SANDRA	SEXTON, STACY BOBO, BRENTON	3543	329	QC	-0-
3/5/99	HICKS, JAMES B.	" " "	3543	325	QC	FOR .50 AC -0-
3/5/99	DENNY, HERBERT J. COOPER, SANDRA LEE	" " "	3543	327	QC	FOR 1 AC -0-
11/20/02	SEXTON, STACY BOBO, BRENTON	SEXTON, STACY BOBO, BRENTON	5729	415	QC	-0-

City	G.M.D.	L.D.	L.L.	Dimensions	Acreage <b>2.09 AC.±</b>				
		<b>3</b>	<b>126</b>		Return	Deed	Plat	Comp.	Used
						<b>57</b>			

Subdivision	Block	Lot	Plat Bk.	Page
			<b>58</b>	<b>36</b>

Brief Legal Description





Name On Return:	MAP OLD: 0325	BLOCK	PAR 020	SUB	3-25		20
Name On Deed:	NEW: 0324		Photo 063	Call No.	Map	Block	Parcel
Property Address:	Property Acquired From:						
Acquired By:	Deed <input type="checkbox"/> Will <input type="checkbox"/>	Approximate Date Acquired:	Recorded Yes <input type="checkbox"/> No <input type="checkbox"/>	D.B. <input type="checkbox"/> Pg. <input type="checkbox"/>	Size: (Dim. or Ac.)		
Bounded By:	N.	S.	E.	W.			

Date	Grantor, (From)	Grantee (To)	D.B.	Pg.	Type	W.D. Cons.
2/78	BOZEMAN, CARLTON L.	LARRY & BENNETT, MRS. DELORES	235	6	W	5 <sup>00</sup>
12-29-97	Mrs. Delores Bennett, Larry &	Delores J. & Bennett, Larry C. &	2958	217	OC	-0-
5/1/01	DELORES J. BENNETT, LARRY C.	JOINT TENANTS " " "	4595	394	W/D	-0-

City	G.M.D.	L.D.	L.L.	Dimensions	Acreage				
					Return	Deed	Plat	Comp.	Used
		3	1126						
Subdivision					Block	Lot	Plat Book	Page	
							12	208	

Brief Legal Description:

---



---



Name On Return:

Photo	Call No.

3-25		20
Map	Block	Parcel

Name On Deed:

Property Address:

Property Acquired From:

Acquired By:	Deed Will	Approximate Date Acquired:	Recorded Yes No	D.B. Pg.	Size: (Dim. or Ac.)
--------------	-----------	----------------------------	-----------------	----------	---------------------

Bounded By:	N.	S.	E.	W.
-------------	----	----	----	----

Date	Grantor (From)	Grantee (To)	D.B.	Pg.	Type	W.D.Cons.
7-28-72	BOZEMAN, CARRIE	BOZEMAN, CARLTON L.	128	393	W/D	-
3-25-77	BOZEMAN, Carl Horst (Mistake)	Barbara S. Pickren, Larry Wayne	214	449	W/D	860
		BOZEMAN, CARLTON L.	128	393		

City	G.M.D.	L.D.	L.L.	Dimensions	Acreage 2.68 AC				
		3	1126		Return	Deed	Plat	Comp.	Used
						4998	4998		499

Subdivision	Block	Lot	Plat Book	Page
			7	2

Brief Legal Description:

5-25-16A

MAP BLOCK PAR SUB

Name On Return: OLD: 0325

020 A

3-25 20A

Name On Deed: NEW: 0324

0640 Call No.

Map Block Parcel

Property Address:

Property Acquired From:

Acquired By: Deed Will

Approximate Date Acquired:

Recorded Yes No

D.B. Pg.

Size: (Dim. or Ac.)

Bounded By:

N.

S.

E.


W.

Date	Grantor (From)	Grantee (To)	D.B.	Pg.	Type	W.D. Cons.
3/77	BOZEMAN, CARLTON L.	LARRY WAYNE PICKREN, BARBARA S.	214	449	W	8 60
1/78	PICKREN, LARRY WAYNE	PICKREN, BARBARA S.	235	93		-0-
3/80	PICKREN, BARBARA S.	JOSEPH F. CEARLEY, SUSAN F.	283	654	W	41 40

City	G.M.D.	L.D.	L.L.	Dimensions	Acreage				
		3	1126		Return	Deed	Plat	Comp.	Used
							2.31		3.31

Subdivision	Block	Lot	Plat Book	Page
			1-2	208


Brief Legal Description:



Property Acquired From: <b>3-25-OLD: 0325</b>	MAP BLOCK	PAR SUB
Acct. No.	NEW: 0324	012 D Photo Call No 065

<b>3-25</b>		<b>12D</b>
Map	Block	Parcel

Date	Grantor (From)	Grantee (To)	D.B.	Pg.	Type	W.D. Cons					
6/89	BOZEMAN, CARLTON L.	WEST, MARY JEAN	808	560	W	125.00					
City		G.M.D.	L.D.	L.L.	Dimensions		Acreage				
			3	1126			Return	Deed	Plat	Comp.	Used
								10			
Subdivision							Block	Lot	Plat Bk.	Page	
									37	151	
Brief Legal Description											









22112  
 Name On Return: *R-1 CA*

MAP	BLOCK	PAR	SUB
OLD: 0325		012	
NEW: 0324		066	

<i>3-25</i>		<i>12</i>
Map	Block	Parcel

Name On Deed:

Property Address:

Property Acquired From:

Acquired By: Deed  Will  Approximate Date Acquired: Recorded Yes  No  D.B. Pg. Size: (Dim. or Ac.)

Bounded By: N. S. E. W.

*Return - Taxic*


Date	Grantor (From)	Grantee (To)	D.B.	Pg.	Type	W.D. Cons.
<i>10/9/95</i>	<i>MC PLESON, G.D.</i>	<i>Bozeman, Edgar Et Al</i>	<i>14</i>	<i>479</i>	<i>W</i>	

City	G.M.D.	L.D.	L.L.	Dimensions	<i>17.96</i>	Acreage <i>2.165 35</i>			
	<i>1000</i>	<i>3<sup>rd</sup></i>	<i>1126</i>	<del><i>6.96 AC ±</i></del> <i>BAC ±</i>	Return	Deed	Plat	Comp.	Used
						<i>40 ±</i>		<i>4 ±</i>	<del><i>40 ±</i></del>

Subdivision	Block	Lot	Plat Book	Page

*2 AC ±*

Brief Legal Description:  
*Tract N/15 side rd in 3<sup>rd</sup> Dist # For 93 Tax*  
*ADJUSTED ACREAGE AFTER SPLIT FOR 12E. TO BAC ±*



Property Acquired From: 3-25-13 MAP BLOCK  
 Asst. No. 12 OLD: 0325


PAR SUB  
 012 E  
 Photo Call No

3-25 12E  
 Map Block Parcel

NEW: 0324 066 A

Date	Grantor (From)	Grantee (To)	D.B.	Pg.	Type	W.D. Cons
12/16/92	BOZEMAN, CARLTON	WALLACE, <sup>DELILAH &amp;</sup> JAMES BRIAN	1356	281	W	81. <sup>00</sup>
8/20/94	" "	" " "	1915	215	W/D	*FOR 1.04 AC 10. <sup>40</sup>
12/6/01	BOZEMAN, REBECA	" " "	4922	308	WD	FOR 0.25 AC 15. <sup>00</sup>
10/10/01	" "	" " "	5417	87	QC	FOR .75 AC
10/29/04	WALLACE, <sup>DELILAH &amp;</sup> JAMES BRIAN	MOBLEY, RICK L	7490	27	WD	754. <sup>00</sup>
5/2/05	MOBLEY, RICK L	" " "	7912	213	<sup>CORR</sup> QC	-0-

City	G.M.D.	L.D.	L.L.	Dimensions	Acreage	Return Deed	Plat Comp.	Used
		3	11210	7.82 AC	7.07 AC		6037	6.03
Subdivision					Block	Lot	Plat Bk.	Page
Brief Legal Description							43	159
							* 47	123




Property Acquired From: 66  
 Acct. No.

Photo Call No

03N24 66B  
 Map Block Parcel

SEE 8934-278 CORRECTIVE										
Date	Grantor (From)	Grantee (To)			D.B.	Pg.	Type	W.D. Cons		
6/4/01	<del>DECEASED</del> BOZEMAN, CARLTON L.	BOZEMAN, REBECCA ANN			4614	224	CERTIFICATE OF YEARS SUPPORT			
7/24/02	BOZEMAN, CHRISTOPHER L.	" " "			5417	88	DC	-0-		
7/26/02	BOZEMAN, REBECCA ANN	HOLBROOK, CHARLES			5417	90	WD	2 PARCELS 290. <sup>00</sup>		
2/5/03	HOLBROOK, CHARLES	POLETTI, BRENDA			*8934 5883	277 413	CORRECTIVE WD	350. <sup>00</sup>		
11/21/05	POLETTI, BRENDA	BONNIE P. & MOSS EVERETTE A. SR			8799 8548	204 238	CORR WD	487. <sup>40</sup>		
11/21/05	BONNIE P. & MOSS, EVERETTE A. SR	GARDIZI YVETTE & EVERETTE MOSS JR MOSS, EVERETTE A. SR & BONNIE P.			8799 8548	204 276	WD	-0-		
City		G.M.D.	L.D.	L.L.	Dimensions		Acreage			
					11216' x 6.89 AC		4.85 AC			
			3				Return	Deed	Plat Comp.	Used
								500	500	5
Subdivision					Block	Lot	Plat Bk.	Page		
** PARCEL 66 COMBINED PER CORRECTIVE DEEDS & PER TAX ASSESSORS REQUEST 8/8/06							41	94		
Brief Legal Description * 2003 DEED CALLED FOR TRACTS A & B BUT HAD NO LEGAL DESC. GOT A DESCRIPTION FOR TRACT A FROM SECURITY DEED ONLY N/C THIS PARCEL???										






MAP BLOCK PAR SUB

OLD: 0325 012 B  
 NEW: 0324 067 041 No

Property Acquired From: 3-25.12  
 Acct. No.

3-25 12B  
 Map Block Parcel

Date	Grantor (From)	Grantee (To)	D.B.	Pg.	Type	W.D.	Cons
3-6-86	Bozeman, Carrie E.	Morgan, R.A. & Mary T.	514	528	W/O	53.30	
<p><i>DELETED &amp; COMBINE WITH 3-25-6 P.D.A. Owner Request 10/11/93</i></p>							
City		G.M.D.	Y.D.	L.L.	Dimensions	Acreage	
			3	1126		Return	Deed
						7.10	
Subdivision					Block	Lot	Plat Bk. Page
							28 219
Brief Legal Description							




Property Acquired From: 3-2	MAP BLOCK PAR SUB OLD: 0325 012 A
Acct. No.	NEW: 0324 Photo 068 Call No

3-25		12A
Map	Block	Parcel

Date	Grantor (From)	Grantee (To)	D.B.	Pg.	Type	W.D. Cons
2-28-86 5-9-86	Bozeman, Carlton L.	Zimmerman, Jean B. <sup>William C.</sup>	525 532	604 187	W/O QC	78.80 -0-
5/89	ZIMMERMAN, Wm. C. <sup>JEAN B.</sup>	McBEE, DAVID M. <sup>FRANKIE A.</sup>	795	505	W	280.00
10/91	McBEE, FRANKIE A.	McBEE, DAVID M.	1087	203	W	-0-
10/91	McBEE, DAVID M.	McBEE, DAVID M. <sup>FRANKIE A.</sup>	1087	221	W	-0-

City	G.M.D.	L.D.	L.L.	Dimensions	Acreage				
					Return	Deed	Plat	Comp.	Used
		3	1126			9.85			
Subdivision					Block	Lot	Plat Bk.	Page	
							30	2	
Brief Legal Description									



Name On Return: *R-3 AL*

MAP BLOCK PAR SUB  
OLD: 0326 005  
NEW: 0324 069 Cont. No.

<b>3.26</b>		<b>5</b>
Map	Block	Parcel

Name On Deed:

Property Address:

Property Acquired From:

Acquired By: Deed  Will  Approximate Date Acquired: Recorded Yes  No  D.B. Pg. Size: (Dim. or Ac.)

Bounded By: N. S. E. W.

*SEE 6722-338 QC*

Date	Grantor (From)	Grantee (To)	D.B.	Pg.	Type	W.D. Cons.
<i>1/25/51</i>	<i>PRUITT, GUY</i>	<i>JAMES PRUITT, JUNIOR</i>	<i>21</i>	<i>420</i>	<i>W</i>	
<i>11/81</i>	<i>PRUITT, JUNIOR</i>	<i>JAMES &amp; DOROTHY L. PRUITT</i>	<i>313</i>	<i>932</i>	<i>W</i>	<i>-0-</i>
<i>1/14/99</i>	<i>DOROTHY L. PRUITT, JAMES &amp;</i>	<i>WOOLDRIDGE RAYMOND A.</i>	<i>3473</i>	<i>1165</i>	<i>W/D QC</i>	<i>607.40</i>

City	G.M.D.	L.D.	L.L.	Dimensions	Acreage				
	<i>1000</i>	<i>3<sup>40</sup></i>	<i>1269</i>	<i>42.41 AC</i> <i>*X 43.39 AC</i>	Return	Deed	Plat	Comp.	Used
								<i>4 ±</i>	<i>4 ±</i>
Subdivision					Block	Lot	Plat Book	Page	

Brief Legal Description:  
*4 AC tract n/s side Holbrook Campground Ad. X PARCEL*  
*2-18-30 COMBINED PER OWNER'S B.O.A. OFFICE REQUEST, 110-4-93 \*X ADJUSTED*  
*ACREAGE PER 1999 DEED 3473-1169. 7/26/99*




Property Acquired From: 69
Acct. No.

Photo	Call No
-------	---------


03N24	69A
Map	Block
	Parcel

Date	Grantor (From)	Grantee (To)	D.B.	Pg.	Type	W.D. Cons
6/30/06	WOOLDRIDGE, RAYMOND A.	PATRICIA B. NOCERA, RONALD E.	8895	447	LTD W/D	150. <sup>00</sup>
<p><i>DELETE &amp; COMBINE WITH 71A PER OWNER'S REQUEST 2/27/07</i></p>						
City		G.M.C.D.	L.D.	L.L.	Dimensions	Acreage
			3	1269		Return Deed Plat Comp. Used
						.98 .98
Subdivision			Block	Lot	Plat Bk.	Page
				TRACT		
Brief Legal Description						









Name On Return:	MAP OLD: 0326	BLOCK	PAR 004	SUB B	3-26		4B
Name On Deed:	NEW: 0324		P070	Call No.	Map	Block	Parcel
Property Address:				Property Acquired From:			
Acquired By:	Deed <input type="checkbox"/> Will <input type="checkbox"/>	Approximate Date Acquired:	Recorded Yes <input type="checkbox"/> No <input type="checkbox"/>	D.B. <input type="checkbox"/> Pg. <input type="checkbox"/>	Size: (Dim. or Ac.)		
Bounded By:	N.	S.	E.	W.			

Date	Grantor (From)	Grantee (To)				D.B.	Pg.	Type	W.D. Cons.	
	Pruitt, Minnie	Garmon, Sherry Pruitt				125	145	W		
	Garmon, Sherry	Garmon, Bobby Ray				1130	444	W	-	
4/83	GARMON, BOBBY RAY	GARMON, SHERRY PRUITT				348	558	QC	-0-	
	City	G.M.D.	L.D.	LL.	Dimensions	Acreage 231				
			3	1268 1269		Return	Deed	Plat	Comp.	Used
							25			25
	Subdivision					Block	Lot	Plat Book	Page	
Brief Legal Description: surveyed not recorded 10/2/74										



Property  
Acquired From:  
Acct. No.

MAP BLOCK PAR SUB  
OLD: 0326 004  
NEW: 0324 071

3-26		4
Map	Block	Parcel

Date	Grantor (From)	Grantee (To)	D.B.	Pg.	Type	W.D. Cons
8/84	GARECO INVEST. LTD. ELAM, DAUG B.	FAVALLI, SERGIO FUSINAZ, GILDO <i>ad</i>	413	167	W	83 <sup>40</sup>
6/13/97	FUSINAZ, GILDO & ANTONIO FAVALLI, SERGIO PECONDON	JANICE C. & SULLIVAN, FRED T. &	2752	310 307	W/D	319.80
12/16/02	JANICE C. & SULLIVAN, FRED T. &	WINKLE, C. CHRISTIAN	5758	481	W/D	3,400. <sup>00</sup>
12/16/02	WINKLE, C. CHRISTIAN	ANDREA M. & WINKLE, C. CHRISTIAN &	5758	502	W/D	-0-

City	G.M.D.	L.D.	L.L.	Dimensions	Acreage <sup>56+</sup>				
		3	1252 1268 1269	51.06 AC. *53.93 AC	Return	Deed	Plat	Comp.	Used
Subdivision					50.37 AC.	Block	Lot	Plat Bk.	Page

Brief Legal Description

PERENDON, ANTONIO also answer per 84 668



$$\begin{array}{r} 13.5 \\ \underline{66} \\ 810 \\ \underline{816} \\ 891 \end{array}$$

✓



Property Acquired From: 71
Acct. No.

Photo	Call No
-------	---------


03N24	71A
Map	Block
	Parcel

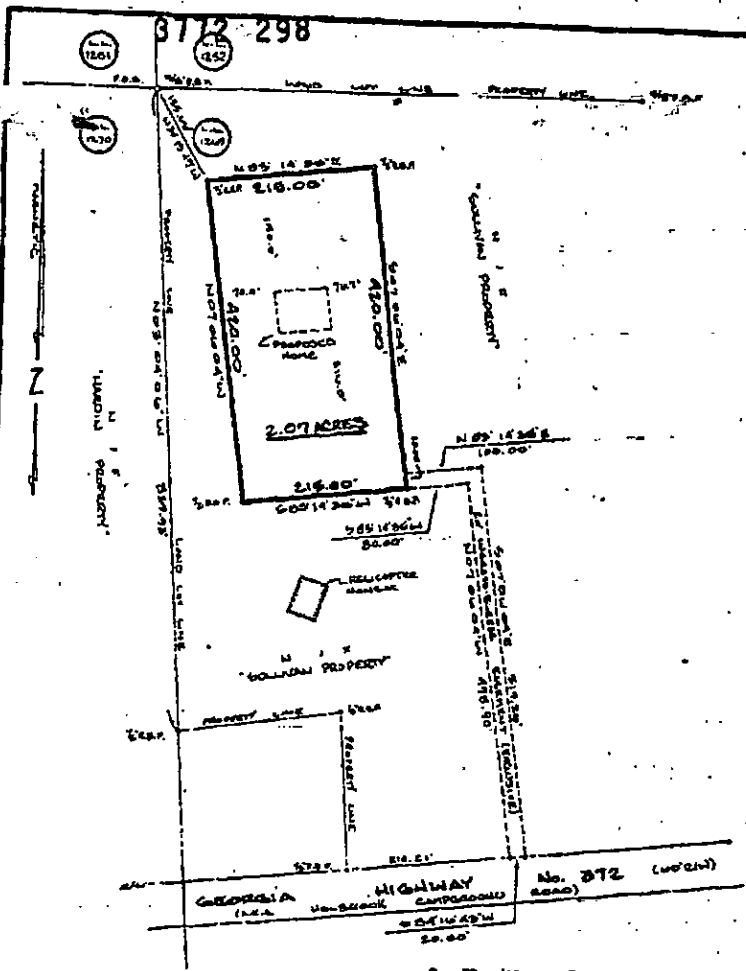
Date	Grantor (From)	Grantee (To)	D.B.	Pg.	Type	W.D. Cons
3/21/99	JANICE C. SULLIVAN, FRED T. E	SANDEE BARTKOWSKI, STEVE E	3772	296	W/D	-0-
12/3/99	SANDEE BARTKOWSKI, STEVE E	JANICE C. SULLIVAN, FRED T. E	3930	10	W/D	107. <sup>00</sup>
12/21/99	JANICE S. SULLIVAN, FRED T. E	PATRICIA B. NOCERA, RONALD E. E	*3953	175	W/D	150. <sup>00</sup>
1/11/00	PATRICIA B. NOCERA, RONALD E. E	PATRICIA B. NOCERA, RONALD SR. E	3992	91	W/D	-0-

City	G.M.D.	L.D.	L.L.	Dimensions	Acreage 2.07 + 1.49 = 3.56				
		3	12169	<del>4.54 AC</del> 3.56 AC	Return	Deed	Plat	Comp.	Used
					207	207			207

Subdivision	Block	Lot	Plat Bk.	Page
			ATTACHED	

Brief Legal Description \* THIS DEED CONVEYED ORIGINAL 2.07 AC + 1.49 AC MORE.  
 PARCEL 69A COMBINED PER OWNER & TAX ASSESSORS REQUEST 2/27/09






**Precision of Survey:**  
 Field Closure: 1/10,000  
 Machine Error: 10/100,000 Feet  
 Additional: CANADIAN OIL  
 EQUIPMENT: 6" DIGITAL THEODOLITE  
 PLAT (LARGE): 1/100,000  
**REFERENCES & NOTES:**  
 PLAT PREPARED BY EIGHTEEN LAND  
 SURVEYING, DATED 08/19/77 FOR  
 T.M. COLLINS.  
 ALL MATTER ON FILE DEPOSITED



G. James Foster  
 P.L.S. 4, 245

**BOUNDARY SURVEY FOR:**  
**STEVE BARTKOWSKI**  
 PROPERTY LOCATED ON:  
 GEORGIA HIGHWAY No. 298  
 LAND LOT 2448  
 DISTRICT 5 SECTION 8,  
 CHESTER COUNTY, GEORGIA  
 DATE: 2-23-78 SCALE: 1" = 100'  
 PREPARED BY:  
**FOSTER LAND SURVEYING**  
 1988 TRIPPO ROAD  
 WOODSTOCK, GEORGIA 30186  
 (770) 932 4140 FAX (770) 932 4275



Name On Return:	MAP BLOCK PAR SUB OLD: 0326	0047 A	3-26		4A <del>2329</del>	
Name On Deed:	NEW: 0324	Plot: 072	Call No	Map	Block	Parcel

Property Address:	Property Acquired From:
-------------------	-------------------------

Acquired By:	Deed Will	Approximate Date Acquired:	Recorded Yes No	D.B. Pg.	Size: (Dim. or Ac.)
--------------	-----------	----------------------------	-----------------	----------	---------------------

Bounded By:	N.	S.	E.	W.
-------------	----	----	----	----

Date	Grantor (From)	Grantee (To)	D.B.	Pg.	Type	W.D. Cons.
2-17-73	Pruitt, Minnie	Puckett Victor L.	388 137	429 689	Conveyance W	30 <sup>00</sup>
1/14/02	PUCKETT, VICTOR L.	PUCKETT, DOROTHY K. & VICTOR L.	5079	6	WD	0

City	G.M.D.	L.D.	L.L.	Dimensions	Acreage				
					Return	Deed	Plat	Comp.	Used
		3	1197			20.65	20.65		20.65
Subdivision					Block	Lot	Plat Book	Page	
							7	148	

Brief Legal Description:



Property Acquired From: OLD: 3-25 MAP BLOCK PAR SUB  
 Acct. No. NEW: 03-24 073

3-25		11
Map	Block	Parcel

Date	Grantor (From)	Grantee (To)	D.B.	Pg.	Type	W.D. Cons
5-28-87	Newman, Louise <sup>et al.</sup> West	Newman, Billie H. <sup>house west</sup> Joint tenants &	629	154	WD	-a
5-28-91	HUNNICUTT, BILLIE N. NEWMAN, LOUISE W.	(TRUSTEE) HUNNICUTT, BILLIE N. HUNNICUTT & NEWMAN IRREVOCABLE TRUST	1835	308	QC	-0-

City	G.M.D.	L.D.	E.L.	Dimensions	Acreage <del>67.723</del>				
		3	1180		Return	Deed	Plat	Comp.	Used
			1125	*166.77 AC		<del>107</del>			

Subdivision	Block	Lot	Plat Bk.	Page

Brief Legal Description See Code deed 875-621 \*ACREAGE ADJUSTED PER PLAT  
IN OFFICE & PER BOARD OF ASSESSORS REQUEST 6/10/96





Name On Return: *R-1 Canton, GA*

*2-233*  
Photo Call No.

*3.25'*  
Map Block Parcel  
*11*

Name On Deed:

Property Address:

Property Acquired From:

Acquired By: Deed Will   Approximate Date Acquired: Recorded Yes  No  D.B. Pg. Size: (Dim. or Ac.)

Bounded By: N. S. E. W.

Date	Grantor (From)	Grantee (To)	D.B.	Pg.	Type	W.D.Cons.
<i>12/8/51</i>	<i>West, R.B.</i>	<i>Newman, E.B.</i>				
		<i>By field call</i>				

<i>8/84</i>	<i>NEWMAN, E. B.</i>	<i>NEWMAN, LOUISE W.</i>	<i>414</i>	<i>148</i>	<i>W-0-</i>	
	City	G.M.D.	L.L.	Dimensions	Acreage	
		<i>1000</i>	<i>3<sup>rd</sup></i>	<i>1180</i> <i>1125</i>	<i>77.7</i>	
					Return	Deed
						Plat
						Comp.
						Used
					<i>80+</i>	<i>78+</i>
					<i>80+</i>	<i>80+</i>

Subdivision	Block	Lot	Plat Book	Page

Brief Legal Description:  
*80 Tract in 3<sup>rd</sup> L.D.*

9


Property Acquired From:
Acct. No.

Photo	Call No
-------	---------

3-24		74
Map	Block	Parcel


Date	Grantor (From)	Grantee (To)	D.B.	Pg.	Type	W.D. Cons
8/4/96	HUNNICUTT, BILLIE N. NEWMAN, LOUISE W.	CHARLOTTE AYERS, HERSHEL	6959 2470	143 183	CORR. W/D W/D	50.00
3/18/04	CHARLOTTE S. AYERS, HERSHEL L.	JAMES A. EDWARDS, STEPHANIE L.	6959	145	CORR W/D	0

City	G.M.D.	L.D.	L.L.	Dimensions	Acreage <del>2.1103</del>				
		3	1125	*3 AC ±	Return	Deed	Plat	Comp.	Used
Subdivision					Block	Lot	Plat Bk.	Page	
Brief Legal Description *ACREAGE ADJUSTED PER 2004 DEED 6959/145 7/16/04									




Name On Return:	MAP OLD: 0325	BLOCK 2011	PAR A	SUB A	325		11A
Name On Deed:	NEW: 0324	074	074		Map	Block	Parcel
Property Address:	Property Acquired From:						
Acquired By:	Deed Will	Approximate Date Acquired:	Recorded Yes No	D.B. Pg.	Size: (Dim. or Ac.)		
Bounded By:	N.	S.	E.	W.			

Date	Grantor (From)	Grantee (To)				D.B.	Pg.	Type	W.D.	Cons.
10-11-73	Newman, E. B.	Hunnicut, Jim & Christopher				149	684	W	-	-
11-7-86	Hunnicut, Christopher	Hunnicut, Jim				596	31	QC	-	-
6/90	Hunnicut, Jim	HUNNICUTT, BILLIE N. NEWMAN, LOUISE W.				958	3210	W	-	-
City		G.M.D.	L.D.	L.L.	Dimensions	* 7 AC ± Acreage				
		1174	3	1125	175' x 500'	Return	Deed	Plat	Comp.	Used
									23	23
Subdivision					3.46 AC ±	Block	Lot	Plat Book	Page	
Brief Legal Description: *ACREAGE ADJUSTED PER PLAT IN OFFICE & PER BOARD OF ASSESSORS										
REQUEST. 6/10/94										









Property	MAP	BLOCK	PAR	SUB
Acquired From: 3-15 OLD: 0325	011		C	
Acct. No.	Photo: 075		Call No	
	NEW: 0324			

325		11C
Map	Block	Parcel

Date	Grantor (From)	Grantee (To)	D.B.	Pg.	Type	W.D. Cons
5/90	NEWMAN, LOUISE W. HUNNICUTT, BILLIE N.	CHARLOTTE S. SEC AVERS, HERSCHEL L.	896 875	250 627	W	63 <sup>00</sup>

City	G.M.D.	L.D.	L.L.	Dimensions	Acreage				
					Return	Deed	Plat	Comp.	Used
		3	1108 1125				3.5		
Subdivision					Block	Lot	Plat Bk.	Page	

Brief Legal Description




Property Acquired From: <b>3-25-11</b>	MAP: <b>0325</b>	BLOCK: <b>011</b>	PAR: <b>B</b>	SUB: <b>B</b>
Acct. No.	NEW: <b>0324</b>	Photo: <b>076</b>	Call No:	

<b>3-25</b>		<b>11B</b>
Map	Block	Parcel

Date	Grantor (From)	Grantee (To)	D.B.	Pg.	Type	W.D. Cons
5/90	NEWMAN, LOUISE W. HUNNICUTT, BILLIE N.	CHARLOTTE S. SEE AVERS, HERSCHEL L.	896 875	250 623	W	\$102.00

City	G.M.D.	L.D.	L.L.	Dimensions	Acreage	<del>7.5 AC</del>			
		3	1108 1125	** 7.5 AC 4.44 AC +	Return	Deed	Plat	Comp.	Used
Subdivision					Block	Lot	Plat Bk.	Page	

Brief Legal Description: **\*SEE 1996 DEED FROM HUNNICUTT & NEWMAN & TRUST TO HERSCHEL & CHARLOTTE AVERS, DEED COVERS WEST 1/2 OF THIS PARCEL ALREADY DEEDED TO AVERS???? \*\* PARCEL 76A COMBINED W/THIS PARCEL PER 2004 CORR. DEED 6959/146, 2003 DEED SHOULD HAVE INC & NOT SPLIT FROM THE PARCEL. 7/16/04**



Property Acquired From: 76
Acct. No.

Photo	Call No
-------	---------

03N24	76A
Map	Block
	Parcel

Date	Grantor (From)	Grantee (To)	D.B.	Pg.	Type	W.D. Cons
4/29/03	AYER, BERSHEL A. <sup>CHARLOTTE S.</sup>	EDWARDS, JAMES A. <sup>STEPHANIE L. F.</sup>	6192	326	WD	127

City	G.R.D.	L.D.	L.L.	Dimensions	Acreage				
					Return	Deed	Plat	Comp.	Used
		3	1108 1125					3.06 ±	3.06 ±
Subdivision	Block	Lot	Plat	Bk.	Page				

Brief Legal Description

*BACK TO 76*  
*CORECTIVE DEED 2003 DEED*  
*NOTICED SHOULD HAVE*  
*NOTICED THIS PARCEL*  
*DESCRIPTION WAS*  
*7/16/04*



Property Acquired From: **3-26-95**  
 Acct. No. **NEW: 0324**


MAP BLOCK PAR SUB  
 OLD: 0326 004 C  
 NEW: 0324 Ph: 077 Call No

**3-26** **4C**  
 Map Block Parcel

Date	Grantor (From)	Grantee (To)	D.B.	Pg.	Type	W.D. Cons
3/88	GARMON, SHERRY FRUIT	GARMON, Lym, A.	1916 1096	157 459	RE REC W	-0-
3/26/98	GARMON, SHERRY FRUIT	GARMON, SHERRY FRUIT	3052	334	DC	-0-

*COMBINE DW*  
*NO PER*  
*DELETORS REQUEST*  
*2/7/03*  
*DELETED WITH TAX*

City	G.M.D.	L.D.	L.L.	Dimensions	Acreage				
					Return	Deed	Plat	Comp.	Used
			1268					2±	2
Subdivision					Block	Lot	Plat Bk.	Page	
Brief Legal Description					* A LIFE ESTATE IN THIS PROPERTY				





Property Acquired From:
Acct. No.

Photo	Call No
-------	---------

3-24		78
Map	Block	Parcel

REC.  
4/19/94

Date	Grantor (From)	Grantee (To)	D.B.	Pg.	Type	W.D. Cons
		PATTERSON, DONNA LEE				
7/15/94	Tommy Tony PATTERSON, RICKY	* PATTERSON, CLYDE R.	1877	245	QC	
12/11/96	PATTERSON, CLYDE	PATTERSON, CLYDE JR.	21072	150	W/D	-0-

City	G.M.D.	L.D.	L.L.	Dimensions	Acreage 4.82 AC.				
		3	12108	**2.24 AC 242 AC ±	Return	Deed	Plat	Comp.	Used

Subdivision	Block	Lot	Plat Bk.	Page
		TRACT	2	?

Brief Legal Description: \* PER MR PATTERSON, HE STATES THAT HE IS THE OWNER OF THIS TRACT OF LAND. DEED DOESN'T MENTION ANYTHING ABOUT HER ESTATE, CHANGED PER MR. PATTERSON. 1/9/96. \*\* ADJUSTED ACREAGE PER TAXPAYER'S RETURN & PLAT 2/27/08



Name On Return:		MAP OLD: 0326	BLOCK	PAR 006	SUB A	3-26	Map	Block	Parcel 6A
Name On Deed: JACKSON		NEW: 0324		078	Call No.				

Property Address:				Property Acquired From:			
Acquired By:	Deed Will	Approximate Date Acquired:	Recorded Yes No	D.B.	Pg.	Size (Dim. or Ac.)	
Bounded By:	N.	S.	E.	W.			

Date	Grantor (From)	Grantee (To)	D.B.	Pg.	Type	W.D. Cons.
11-62	McGEE, J.H.		67	514	w/d	-
9/81	JACKSON, Mrs. G.A.	CLYDE R. PATERSON, DONNA LEE	310	676	QC	-
7/95	PATERSON, CLYD R.	PATERSON, DONNA LEE	310	678	w/d	13 20
			488	371	QC	-0-

City	G.M.D.	L.D.	L.L.	Dimensions	Acreage				
	1000	3	1268		Return	Deed	Plat	Comp.	Used
						4.72	4.72		4.72
Subdivision					Block	Lot	Plat Book	Page	
							2	?	

Brief Legal Description: See QC 1877/245. Clearing title it seems

Found & corrected 8-8-88

~~3-24-76~~ ~~65A~~

~~3-25-76~~ ~~6684A~~

From Tommy Peterson  
Tones "  
Rory "

To Clyde R. Johnson

1993  
LES. PENSES  
1-31-76

~~3-25-76~~ ~~6684A~~  
~~3-26-76~~ ~~6684A~~  
~~3-27-76~~ ~~6684A~~  
~~3-28-76~~ ~~6684A~~  
~~3-29-76~~ ~~6684A~~  
~~3-30-76~~ ~~6684A~~  
~~3-31-76~~ ~~6684A~~

Property Acquired From:
Acct. No. 78

Photo	Call No
-------	---------

3-24		78A
Map	Block	Parcel

4/9/97  
KEL

Date	Grantor (From)	Grantee (To)	D.B.	Pg.	Type	W.D. Cons
12/11/96	PATTERSON, CLYDE	ELLIOTT, CURTIS JOANN E	21072	149	W/D	-0-

City	G.M.D.	L.D.	L.L.	Dimensions	Acreage				
					Return	Deed	Plat	Comp.	Used
		3		12168 X 2.25 AC				2.3±	2.3±
Subdivision					Block	Lot	Plat Bk.	Page	
						TRACT 2			
Brief Legal Description * ADJUSTED ACREAGE PER TAXPAYER'S RETURN & PLAT. 2/28/08									




Name On Return:	MAP	BLOCK	PAR	SUB	3-26	6B	
	OLD: 0326		006	B			
Name On Deed:	NEW: 0324		0793	Call No	Map	Block	Parcel

Property Address:			Property Acquired From:			
Acquired By:	Deed <input type="checkbox"/> Will <input type="checkbox"/>	Approximate Date Acquired:	Recorded Yes <input type="checkbox"/> No <input type="checkbox"/>	D.B. <input type="checkbox"/> Pg. <input type="checkbox"/>	Size: (Dim. or Ac.)	
Bounded By:	N.	S.	E.	W.		

Date	Grantor (From)	Grantee (To)	D.B.	Pg.	Type	W.D. Cons.
7/77	Mc GEE, JAMES H.	Mc GEE, D. G.	222	49	W	-0-
5/84	Mc GEE, D. G. <sup>1/2 int.</sup>	Mc GEE, DIANNE <sup>1/2 int.</sup>	397	251	W	-0-

City	G.M.D.	L.D.	L.L.	Dimensions	Acreage				
					Return	Deed	Plat	Comp.	Used
		3	1268				3.35		3.35
Subdivision					Block	Lot	Plat Book	Page	
							13	92	

Brief Legal Description:





MAP. BLOCK PAR SUB  
 Name On Return: OLD: 0326 006  
 Name On Deed: NEW: 0324 080

3-26  
 Map Block Parcel  
 6

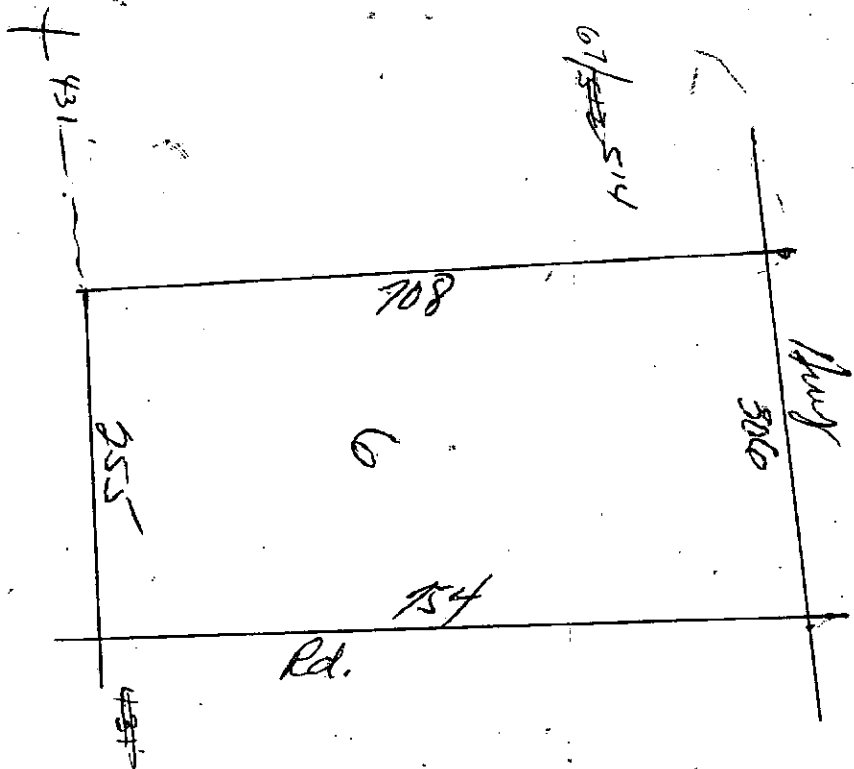
Property Address: \_\_\_\_\_ Property Acquired From: \_\_\_\_\_  
 Acquired By: Deed Will \_\_\_\_\_ Approximate Date Acquired: \_\_\_\_\_ Recorded Yes No \_\_\_\_\_ D.B. Pg. \_\_\_\_\_ Size (Dim. or Ac.) \_\_\_\_\_  
 Bounded By: N. \_\_\_\_\_ S. \_\_\_\_\_ E. \_\_\_\_\_ W. \_\_\_\_\_

Date	Grantor (From)	Grantee (To)	D.B.	Pg.	Type	W.D.Cons.
	Federal Bank	McGee, James H.	36	54	SD	
8/11/05	McGEE, JAMES HENRY <small>ESTATE</small>	JAMES FRANKUNA 1/9 INT McGEE LORENE L. 1/3 INT DONALD GARY 1/9 INT McGEE JOSEPH EDWARD 2/9 INT.	8153	458	ADM'S DEED	-0-

City	G.M.D.	L.D.	L.L.	Dimensions	Acreage				
	1000	3 <sup>1/2</sup>	1268	* 7.07 AC 2.16 AC	Return	Deed	Plat	Comp.	Used
						26 <sup>+</sup>		25 <sup>+</sup>	26 <sup>+</sup>

Subdivision	Block	Lot	Plat Book	Page

Brief Legal Description: \* ADJUSTED ACREAGE PER 2005 DEED 8153-458 9/12/05  
 TRACT E/W side Pruitt Pl.







Property Acquired From: Acct. No. MAP BLOCK OLD: 0326 NEW: 0324


PAR SUB 006 C  
 Photo Call No 081

3-26 6C  
 Map Block Parcel

Date	Grantor (From)	Grantee (To)	D.B.	Pg.	Type	W.D.Cons
4/83	McGEE, JAMES H.	McGEE, JOSEPH E.	348	300	W	-0-
10/82	McGEE JOSEPH E. 1/2	McGEE PATRICIA W. 1/2	271	254	W	-0-

City	G.M.D.	L.D.	L.L.	Dimensions	Acreage				
					Return	Deed	Plat	Comp.	Used
		3	1268			1.98			1.98
Subdivision					Block	Lot	Plat Bk.	Page	

Brief Legal Description



Property Acquired From:
Acct. No.


Photo	Call No
-------	---------

3-24		82
Map	Block	Parcel

Date	Grantor (From)	Grantee (To)	D.B.	Pg.	Type	W.D. Cons
12/8/97	Patten, Tommy S. & Hughes, Jane P.	Dinsmore, Charles C.	2924	72	WD	2 TRACTS 297.18
12/2/04	DINSMORE, CHARLES C.	<del>IMOGENE</del> SIMS, CLINTON C. &	7960	410	WD	160 <sup>00</sup>

City	G.M.D.	L.D.	L.L.	Dimensions	Acreage <del>21.26</del> AC				
		3	1253	<del>17.47 AC</del> 14.53 AC	Return	Deed	Plat	Comp.	Used
Subdivision				<del>9.62 AC</del> 4.77 AC.	Block	Lot	Plat	Bk.	Page

Brief Legal Description





Name On Return:	MAP OLD: 0329	BLOCK 0137	PAR 082	SUB 0137	3-29		13
Name On Deed:	NEW: 0324	Prop. No.	Mail No.		Map	Block	Parcel
Property Address:	Property Acquired From:						
Acquired By:	Deed Will	Approximate Date Acquired:	Recorded Yes No	D.B. Pg.	Size: (Dim. or Ac.)		
Bounded By:	N.	S.	E.	W.			

Date	Grantor (From)	see BACK	Grantee (To)	D.B.	Pg.	Type	W.D. Cons.
4-11-73	Allmond, W. R.		Smith, Harold E. et al	140	174	w	46 <sup>70</sup>
8/85	SMITH, HAROLD E. et al		BLACK, THOMAS O. MURRAY, JIMMIE L. JR.	474	135	w	85 <sup>10</sup>
7-17-86	Murray, Jimmie L. JR. & Black, Thomas O.		Hughes, Jane D. (Patten, Tommy S.) Dinsmore, Charles Over	548	15	w/o	138 <sup>30</sup>
City		G.M.D.	L.D.	L.L.	Dimensions	Acreage	
		1000	3	1253		Return	Deed
Subdivision		Block		Lot	Plat Book	Comp.	Used
							20
Brief Legal Description: PARCEL 3-29-67 COMBINES PER OWNER & B.O.A. OFFICE REQUEST.							
6/12/93							

1974 07 21

Name On Return:

2-257  
Photo Call No.

3-29  
Map Block Parcel  
111  
13

Name On Deed:

Property Address:

Property Acquired From:

Acquired By: Deed Will Approximate Date Acquired: Recorded Yes No D.B. Pg. Size (Dim. or Ac.)

Bounded By: N. S. E. W.

Date	Grantor (From)	Grantee (To)	D.B.	Pg.	Type	W.D. Cons.
	D	Needs field call				
'6-9-70	Rogers, Jewel B.	Pizza King Enterprises	106	653	WD	5 <sup>50</sup> <del>100</del>
	<del>Smith et al</del>					

City	G.M.D.	L.D.	L.L.	Dimensions	Acreage <span style="float:right">20<sup>00</sup></span>				
					Return	Deed	Plat	Comp.	Used
	1000	3 <sup>20</sup>	1253					40 <sup>+</sup>	40 <sup>+</sup>

Subdivision	Block	Lot	Plat Book	Page

Brief Legal Description:  
 40<sup>+</sup> Tract in 3<sup>rd</sup>

Smith, Harold E.  
Vincent F.  
Williamson, Marie B.  
McMullen, James W.

VVV

1984 Q/c dead 424-83

from W.R. Almond to Mary ~~at~~ <sup>at</sup> ~~some~~ <sup>some</sup> ~~small~~  
didn't make sense "why" if change made

DINSMORE  
HUGHES  
PATTEN

Property Acquired From: <u>82</u>
Acct. No.

Photo	Call No
-------	---------

<u>03N24</u>		<u>82A</u>
Map	Block	Parcel

Date	Grantor (From)	Grantee (To)	D.B.	Pg.	Type	W. D. Cons
<u>11/25/03</u>	<u>DINSMORE CHARLES C.</u>	<u>SIMS, IMOGENE</u>	<u>6791</u>	<u>1</u>	<u>WD</u>	<u>203.70</u>

City	G.M.D.	L.D.	L.L.	Dimensions	Acreage				
					Return	Deed	Plat	Comp.	Used
		<u>3</u>	<u>1253</u>			<u>6.79</u>			<u>6.79</u>
Subdivision					Block	Lot	Plat	Bk.	Page
						<u>TRACT</u>			
						<u>3</u>			

Brief Legal Description



Property Acquired From: <b>82</b>
Acct. No.

Photo	Call No
-------	---------

<b>03N24</b>		<b>82B</b>
Map	Block	Parcel

Date	Grantor (From)	Grantee (To)	D.B.	Pg.	Type	W.D. Cons
11/25/03	DINSMORE, CHARLES C.	SIMS, CHAD	6741	22	WD	148 <sup>20</sup>
8/8/05	SIMS, CHAD	SALLY W. SIMS, CHAD	8152	159	WD	-0-

City	G.M.D.	L.D.	L.L.	Dimensions	Acreage				
					Return	Deed	Plat	Comp.	Used
		3	1253			4.94			4.94
Subdivision					Block	Lot	Plat	Bk.	Page
						TRACT 4			
Brief Legal Description									





Property Acquired From: <b>82</b>
Acct. No.

Photo	Call No

<b>03N24</b>		<b>82C</b>
Map	Block	Parcel

Date	Grantor (From)	Grantee (To)	D.B.	Pg.	Type	W. D. Cons
11/25/03	DINSMORE, CHARLES C	HOWARD, TERI	6741	43	WD	147.90

City	G.M.D.	L.D.	L.L.	Dimensions	Acreage				
					Return	Deed	Plat	Comp.	Used
		3	1253			4.93			4.93

Subdivision	Block	Lot	Plat	Bk.	Page
		TRACT 2			

Brief Legal Description



Property Acquired From: <b>82</b>
Acct. No.

Photo	Call No
-------	---------

<b>03N24</b>		<b>82D</b>
Map	Block	Parcel

Date	Grantor (From)	Grantee (To)	D.B.	Pg.	Type	W.D. Cons
11/25/63	DINSMORE, CHARLES C.	SIMS, CLINTON	6741	63	WD	144.90
9/8/64	SIMS, CLINTON	<del>THE BRENDA B. BENNETT LIVING TRUST</del>	7363	107	WD	217.40
11/10/65	THE BRENDA B. BENNETT LIVING TRUST	BRENDA B. BENNETT, GARY E.	8433	446	WD	-0-

City	G.M.D.	L.D.	L.L.	Dimensions	Acreage				
		3	1253		Return	Deed	Plat	Comp.	Used
						4.83			4.83
Subdivision					Block	Lot	Plat	Bk.	Page
						TRACT 5			

Brief Legal Description








Name On Return:	MAP BLOCK	PAR SUB	3-29		66
Name On Deed:	OLD: 3-29	166	Map	Block	Parcel
Property Address:	NEW: 03-24	084	Property Acquired From:		
Acquired By:	Deed Will	Approximate Date Acquired:	Recorded Yes No	D.B. Pg.	Size: (Dim. or Ac.)
Bounded By:	N.	S.	E.	W.	

Date	Grantor (From)	Grantee (To)	D.B.	Pg.	Type	W.D. Cons.
9-19-72	STRICKLAND, B. R.	BOATWRIGHT, CLIFFORD & JOAN	131	229	W/D	9.70
3/85	CLIFFORD BOATWRIGHT, JOAN S.	JAMES H. STRICKLAND, BEUL A.	447	33	Subd	15.50
6-15-94	JAMES H. STRICKLAND, BEUL B.	PRESTON McCLESKEY, FRANCES	1854	242	W	207.50

City	G.M.D.	L.D.	L.L.	Dimensions	Acreage				
					Return	Deed	Plat	Comp.	Used
		3	1253			5			5
Subdivision					Block	Lot	Plat Book	Page	
							27	84	

Brief Legal Description:









Property  
Acquired From:  
Acct. No.

MAP BLOCK PAR SUB  
 OLD: 0329  
 NEW: 0324  
 064  
 P:085 Call No

3-29  
 Map Block Parcel  
 64

Date	Grantor (From)	Grantee (To)	D.B.	Pg.	Type	W.D.Cons
1/85	GULISAND, DAVID S. DARLENE F.	CHRISTENSEN, CONNIE	438	256	W	78 <sup>40</sup>
7/20/99	M.S. WOOD & ASSOCIATES, INC. CHRISTENSEN, LONNIE C.	KARLA DEMPSEY, RODNEY L.	3752	276	TRUST'S DEED	155.00
	WORLD AIR CONDITIONING, INC. KARLA					
7/31/01	DEMPSEY, RODNEY L.	HOLBROOK, CHARLES	4728	386	WD	275.00
1/25/02	HOLBROOK, CHARLES	MARTIN L. STEPHENS, CONNIE P.	5086	469	GEN WD	128.00
1/25/05	McCLESKEY, FRANCES	u u u	7668	351	QC	-0-
	City	G.M.D.	L.D.	L.L.	Dimensions	Acreage
			3	125	10 AC <del>7 AC</del>	
					Return	Deed
						Plat
						Comp.
						Used
						9 AC
	Subdivision	Block	Lot	Plat	Bk.	Page
					83	40
Brief Legal Description						



Name On Return:

Photo Call No.

3-29 64  
Map Block Parcel

Name On Deed:

Property Address:

Property Acquired From:

Acquired By: Deed Will Approximate Date Acquired: Recorded Yes No D.B. Pg. Size (Dim. or Ac.)

Bounded By: N. S. E. W.

Date	Grantor (From)	Grantee (To)	D.B.	Pg.	Type	W.D. Cons.
9-26-72	STRICKLAND, B. R.	STRICKLAND, BILLY RAY	131	523 524	W/O	-
4/79	STRICKLAND	JONES, JACKIE RAY	260	146	W	77 <sup>50</sup>
1/81	JONES, JACKIE RAY	DAVID S. 1 <sup>st</sup> sp. GULISANO, DARLENE P.	298	100	W	21 <sup>90</sup> + <i>son</i>

City	G.M.D.	L.D.	L.L.	Dimensions	Acreage				
					Return	Deed	Plat	Comp.	Used
		3	1253					9	9

Subdivision	Block	Lot	Plat Book	Page

Brief Legal Description:









Property Acquired From:
Acct. No.

Photo	Call No
-------	---------

0324		86
Map	Block	Parcel

Date	Grantor (From)	Grantee (To)	D.B.	Pg.	Type	W.D.Cons
10-3-06	Ballard, Tom Bussay	Ballard, Carroll	9117	90-92 89	GC WD	110.00

City	G.M.D.	L.D.	L.L.	Dimensions	Acreage				
					Return	Deed	Plat	Comp.	Used
		3	1253					1	1

Subdivision	Block	Lot	Plat Bk.	Page

Brief Legal Description



		MAP	BLOCK	PAR	SUB				
Name On Return:	OLD: 0329	065				3-29		65	
Name On Deed:	NEW: 0324	P086		Call No.				Map	Block


Property Address:				Property Acquired From:			
Acquired By:	Deed Will	Approximate Date Acquired:	Recorded Yes No	D.B.	Pg.	Size: (Dim. or Ac.)	
Bounded By:	N.	S.	E.	W.			

Date	Grantor (From)	Grantee (To)	D.B.	Pg.	Type	W.D. Cons.
9-26-72	STRICKLAND, B. R.	STRICKLAND, MARY JOYCE	131	522	W/D	-
11/82	STRICKLAND, MARY JOYCE	BULLARD, WILLIAM ALBERT	332	749	W	42 <sup>00</sup>
12/91	BULLARD, Wm ALBERT	BULLARD, IRMA BUSSEY	1106	249		-0

City	G.M.D.	L.D.	L.L.	Dimensions	Acreage				
		3	1253		Return	Deed	Plat	Comp.	Used
								1	1

Subdivision	Block	Lot	Plat Book	Page

Brief Legal Description:




Name On Return:	Pruitt, Frank Canton, Ga	MAP BLOCK PAR SUB OLD: 0329	012		3-29		12
Name On Deed:		NEW: 0324	0870	Call No	Map	Block	Parcel

Property Address:	Property Acquired From:				
Acquired By:	Deed Will	Approximate Date Acquired:	Recorded Yes No	D.B. Pg.	Size: (Dim. or Ac.)
Bounded By:	N.	S.	E.	W.	

Date	Grantor (From)	Grantee (To)	D.B.	Pg.	Type	W.D.Cons.
	Pruitt, Buck	Pruitt, Frank	82	18	W	
9/5/96	FRUITT, FRANKIE	'HELEN FRUITT, FRANKIE'	*2487	234	W/P	-0-

City	G.M.D.	L.D.	L.L.	Dimensions	Acreage *19.53 AC				
out	1000	3 <sup>1/2</sup>	1196		Return	Deed	Plat	Comp.	Used
					20			20	20
Subdivision					Block	Lot	Plat Book	Page	

Brief Legal Description: \*ADJUSTED ACREAGE PER THIS DEED 10/21/96  
Tract w/s Birmingham Rd



111

MAP — BLOCK PAR. SUB  
 OLD: 0329 001  
 NEW: 0324 088

3-29		1
Map	Block	Parcel

Name On Johnson, H.  
 Return: Canton, Ga.  
 Name On Puckett  
 Deed:

Property Address: \_\_\_\_\_ Property Acquired From: \_\_\_\_\_

Acquired By: Deed Will \_\_\_\_\_ Approximate Date Acquired: \_\_\_\_\_ Recorded Yes No \_\_\_\_\_ D.B. Pg. \_\_\_\_\_ Size: (Dim. or Ac.) \_\_\_\_\_

Bounded By: N. \_\_\_\_\_ S. \_\_\_\_\_ E. \_\_\_\_\_ W. \_\_\_\_\_


SEE 8507-158 RC

Date	Grantor (From)	Grantee (To)	D.B.	Pg.	Type	W.D. Cons.
1950	Baker, B	Johnson, H. R.	25	30	W	
6-30-70	Johnson, H. R.	Puckett, Victor L.	107	173	WD	25.00 P. Rott
1/16/02	PUCKETT, VICTOR L.	DOROTHY K. PUCKETT, VICTOR L.	5079	2	WD	0

City	G.M.D.	L.D.	L.L.	Dimensions	Acreage				
out	1000	3	1181 1196		Return	Deed	Plat	Comp.	Used
					60			58+	60+

Subdivision	Block	Lot	Plat Book	Page

Brief Legal Description:  
 Tract w/ Birmingham Rd.





Name On Return: O'Bryant, Canton

MAP BLOCK PAR SUB  
OLD: 0325 010  
NEW: 0324 089 Call No

3-25  
Map Block Parcel: 10

Property Address:

Property Acquired From:

Acquired By: Deed Will Approximate Date Acquired: Recorded Yes No D.B. Pg. Size: (Dim. or Ac.)

Bounded By: N. S. E. W.

Date	Grantor (From)	Grantee (To)	D.B.	Pg.	Type	W.D. Cons.
3/18/66	O' Bryant Elmer	O' Bryant, Broughton	83	314		165 1.075
11-5-71	O'BRYANT, ELMER	O'BRYANT, BROUGHTON	117	610	W/D	-
12/11/97	O'Bryant, Broughton	O'Bryant, Broughton Bernice &	2926	246	W/D	-0-

City	G.M.D.	L.D.	L.L.	Dimensions	Acreage				
					Return	Deed	Plat	Comp.	Used
out	1000	3	1108	210' x 420' 264' x 420'			2.54		2.54

Subdivision	Block	Lot	Plat Book	Page
			6	59

Brief Legal Description: Tract 3/5 Owen Store Rd.

② 2


Name On Return:	MAP: BLOCK PAR: SUB: OLD: 0325 002 A	3-25	2A
Name On Deed:	NEW: 0324 Photo 090 Coll. No.	Map	Block Parcel

Property Address:	Property Acquired From:				
Acquired By:	Deed Will	Approximate Date Acquired:	Recorded Yes No	D.B. Pg.	Size: (Dim. or Ac.)
Bounded By:	N.	S.	E.	W.	

Date	Grantor (From)	Grantee (To)	D.B.	Pg.	Type	W.D.Cons.
8/27/75	O'BRYANT, Elmer	O'BRYANT, Floyd	185	182	W	—
12/78	O'BRYANT, FLOYD <sup>1/2 int.</sup>	O'BRYANT, PATRICIA F. <sup>1/2 int.</sup>	253	236	W	-0-

City	G.M.D.	L.D.	L.L.	Dimensions	Acreage				
					Return	Deed	Plat	Comp.	Used
	1174	3	1124			1.01	1.01		1.01
Subdivision					Block	Lot	Plat Book	Page	
							11	86	

Brief Legal Description:



Name On Return:	MAP: BLOCK: PAR: SUB: OLD: 0325	002	
Name On Deed:	NEW: 0324	Photo: 091	Coll. No.


3-25		2
Map	Block	Parcel

Property Address:	Property Acquired From:				
Acquired By:	Deed Will: _____	Approximate Date Acquired:	Recorded Yes ___ No ___	D.B. ___ Pg. ___	Size: (Dim. or Ac.)
Bounded By:	N. _____	S. _____	E. _____	W. _____	

Date	Grantor (From)	Grantee (To)	D.B.	Pg.	Type	W.D.Cons.
3-9-72	O'BRYANT, ELMER	O'BRYANT, LOYD ALVIN & BETTY	125 123	54 403	4/2	-
'76	"	"	202	102	DOC	-
12/20/07	O'BRYANT, LOYD A.	O'BRYANT, BETTY P. & LOYD A.	10001	108	QC	-0-

City	G.M.D.	L.D.	L.L.	Dimensions	2.02 AC Acreage				
		3	1124	210 x 210	Return	Deed	Plat	Comp.	Used
Subdivision					Block	Lot	Plat Book	Page	

Brief Legal Description: *\* PARCEL 92E COMBINED PER OWNER & TAX ASSESSORS REQUEST. 4/11/08*









20

Name On Return: <i>R-1 CHN</i>	MAP -- BLOCK -- PAR SUB OLD: 0325 009	<b>2-25</b>		9
Name On Deed:	NEW: 0324	Photo 092	Coil No.	Map Block Parcel

Property Address:			Property Acquired From:		
Acquired By:	Deed <input type="checkbox"/> Will <input type="checkbox"/>	Approximate Date Acquired:	Recorded Yes <input type="checkbox"/> No <input type="checkbox"/>	D.B. <input type="checkbox"/> Pg. <input type="checkbox"/>	Size (Dim. or Ac.)
Bounded By:	N.	S.	E.	W.	

Date	Grantor (From)	Grantee (To)	D.B.	Pg.	Type	W.D.Cons.
'46		O' Bryant, Elmer	14	499	WD	-
11/93	NEWMAN, E.B.	↓ " "	374	1	W	1 <sup>00</sup>
		By field Call				


City	G.M.D.	L.D.	L.L.	Dimensions	<del>5477AC</del> Acreage	56	57
	1000	3 <sup>rd</sup>	1124	1.6 AC. ±	Return	Deed	Plat
			1108	<del>2.6 AC. ±</del>			Comp. Used
							58 <sup>±</sup> 59 <sup>±</sup>

Subdivision	Block	Lot	Plat Book	Page
			23	42

Brief Legal Description:  
*Tract Owen Store Rd.*







Property Acquired From:
Acct. No. <b>92</b>


Photo	Call No
-------	---------

<b>3-24</b>		<b>92B</b>
Map	Block	Parcel

REC-9/18/94

Date	Grantor (From)	Grantee (To)	D.B.	Pg.	Type	W.D. Cons	
9/16/94	O'BRYAN, ELMER	THE ESTATE OF ELMER O'BRYAN	2504	104 THRU 110	RC's	2 TRACTS -0-	
<p><i>1997 Tax forward</i></p> <p><i>Del. to this remaining 7.16 ac of parcel 94 - 104 include thru 110 the</i></p>							
City	G.M.D.	L.D.	L.L.	Dimensions	Acreage	<i>22.9% AC</i>	
		<b>3</b>	1124 1108	7.16 AC. ±	Return Deed	Plat Comp. Used	
Subdivision			1125		Block	Lot	Plat Bk. Page
Brief Legal Description							

*data same in error*



Property Acquired From:  
 Acct. No. 92B

Photo Call No

3-24  
 Map Block Parcel  
 92C

*ACCESSOR'S 1/2 2000*


Date	Grantor (From)	Grantee (To)	D.B.	Pg.	Type	W.D.Cons
9/16/96	ESTATE OF O'BRYEN, ELMER	RED GATE OF GEORGIA, LLC	2504	114	EX'S DUP	300.70
9/13/99	RED GATE OF GEORGIA, LLC	BROCK, ELIZABETH EPPS	3821	92	W/D	120.00
12/2/99	BROCK, ELIZABETH EPPS	WILBANKS, MAXINE B	3930	7	W/D	124.00
12/6/99	WILBANKS, MAXINE B	WILBANKS, HARVEY O	4008	272	W/D	-0-

REC. 2/18/00

*DATE 5/11/01*  
*OFFICE 3011*  
*FOUND. TOWNE 03/12/01*  
*COMBINED W/*

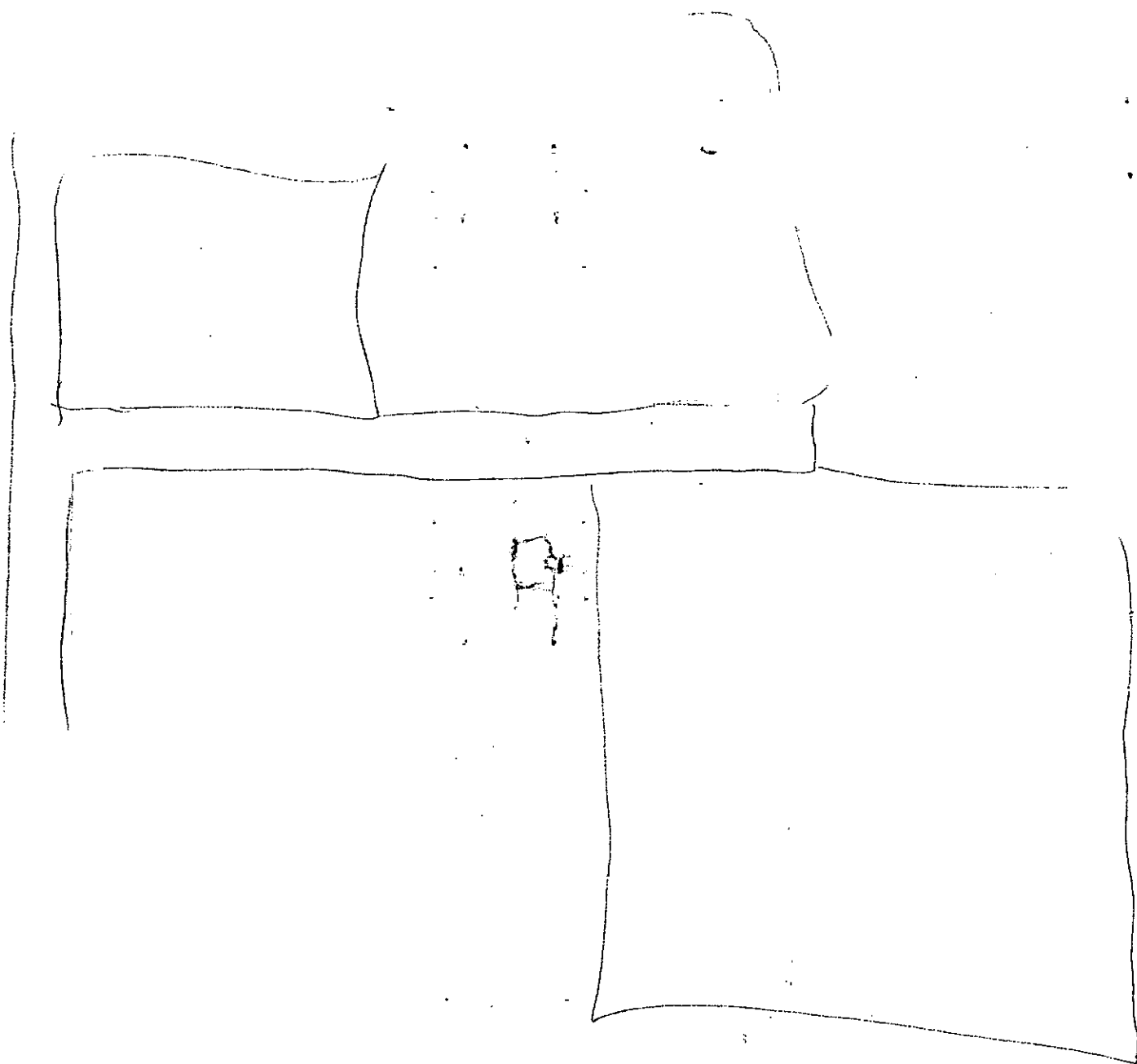
City	G.M.D.	L.D.	L.L.	Dimensions	Acreage					
			3	1124	17.27 AC	Return	Deed	Plat	Comp.	Used
					22.54 AC				3007	3007
					9.90 AC	Subdivision	12.07 AC	Block	Lot	Plat Bk. Page
					5.51 AC					

Brief Legal Description









Property Acquired From:  
Asect. No. 92B

Photo Call No

3-24 92D  
Map Block Parcel

Date	Grantor (From)	Grantee (To)	D.B.	Pg.	Type	W.D.Cons
10/11/96	LLOYD & O'BRYANT BROUGHTON	RED GATE OF GEORGIA, LLC	2527	201	W/D	134.10
8/26/97	RED GATE OF GEORGIA, LLC	SOUTHERN VALUE HOMES INC.	2824	158	W/D	160.00
8/21/07	CIPRIANI CUSTOM HOMES INC. CIPRIANI, EDWARD J. JR.	DONNA BEATY & COOK, JAMES D.	9803	152	WSD	2 PARCELS 700.00

City	G.M.D.	L.D.	L.L.	Dimensions	Acreage	Return	Deed	Plat	Comp.	Used
		3	1108 1124 1125	*2.29 AC± 10.13 AC±	2.27 AC±			149±		149±
Subdivision					Block	Lot	Plat	Bk.	Page	
RED GATE FARMS					XXX 2 AC±	TRACT III	54 52		75 11	
Brief Legal Description										
* ADJUSTED ACREAGE PER PLAT 54-75, 2/16/98 *** PARCELS 192 COMBINED PER 2007 DEED 9803-152 LEGAL COVERS BOTH PARCELS AS ONE TRACT, 9/10/07										




Property  
 Acquired From:  
 Acct. No. 92

Photo  
 Call No

3-24  
 Map  
92E  
 Block  
 Parcel

Date	Grantor (From)	Grantee (To)	D.B.	Pg.	Type	W.D. Cons
11/19/96	<sup>ESTATE</sup> O'BRYANT, <del>ELMER</del>	BETTY O'BRYANT, LOYD	2552	337	Ex's DEED	9.30
<p><i>DELETE &amp; COMBINE WITH 91 PER OWNER REQUEST. 1/12/08</i></p>						
City		G.M.D.	L.D.	L.L.	Dimensions	Acreage
				3	1124	Return Deed Plat Comp. Used
						1.012 1.01
Subdivision			Block	Lot	Plat Bk.	Page
					52	146
Brief Legal Description						



Property  
 Acquired From:  
 Acct. No. 92C


Photo      Call No

3-24      92F  
 Map      Block      Parcel

Date	Grantor (From)	Grantee (To)	D.B.	Pg.	Type	W.D. Cons
3/30/97	RED GATE OF GEORGIA, LLC	SHIRLEY A. & ALEX R. NULL	21660	2167	W/D	80.00
6/29/98	SHIRLEY A. & ALEX R. NULL, INC.	Cipriani Custom Homes	3200	154	W/D	101.70
12/23/98	Cipriani Custom Homes, INC.	NULL, Alex R. & Shirley A.	3449	1102	W/D	296.70
8/8/07	ALEX R. & SHIRLEY A. NULL	SMITH, CHARLES R. & JIMMI L.	9836	111	W/D	482.00

City	G.M.D.	L.D.	L.L.	Dimensions	Acreage			
		3	1124		Return	Deed	Plat Comp.	Used
						388		388
Subdivision					Block	Lot	Plat Bk.	Page

Brief Legal Description





Property Acquired From:
Acct. No. <i>92C</i>

Photo	Call No
-------	---------

<i>3-24</i>		<i>92C</i>
Map	Block	Parcel

Date	Grantor (From)	Grantee (To)	D.B.	Pg.	Type	W.D. Cons
<i>8/22/97</i>	<i>RED GATE OF GEORGIA, LLC</i>	<i>SOUTHERN VALLE HOMES, INC.</i>	<i>2816</i>	<i>121</i>	<i>W/D</i>	<i>91.20</i>

City	G.M.D.	L.D.	L.L.	Dimensions	Acreage				
					Return	Deed	Plat	Comp.	Used
		<i>3</i>	<i>1124</i>			<i>3.65</i>			<i>3.65</i>

Subdivision	Block	Lot	Plat Bk.	Page
		<i>TRACT II</i>	<i>53</i>	<i>119</i>

Brief Legal Description



Property Acquired From:  
 Acct. No. 92D

Photo      Call No

3-24      92H  
 Map      Block      Parcel

Date	Grantor (From)	Grantee (To)	D.B.	Pg.	Type	W.D. Cons
<u>8/26/97</u>	<u>RED GATE OF GEORGIA, LLC</u>	<u>SOUTHERN VALUE HOMES, INC.</u>	<u>2824</u>	<u>167</u>	<u>W/D</u>	<u>600.<sup>00</sup></u>

City	G.M.D.	L.D.	L.L.	Dimensions	Acreage	Return	Deed	Plat	Comp.	Used
		<u>3</u>	<u>1108</u> <u>1124</u>		<u>2.65</u>					

Subdivision	Block	Lot	Plat Bk.	Page
<u>RED GATE FARMS</u>		<u>TRACT I</u>	<u>54</u>	<u>75</u>

Brief Legal Description



Property Acquired From:
Acct. No. 920

Photo	Call No
-------	---------

D3N24		92J
Map	Block	Parcel

Date	Grantor (From)	Grantee (To)	D.B.	Pg.	Type	W.D. Cons
9/17/97	Red Gate of GA. L.L.C.	Linda P. & Pythress, William J.	2998 2843	174 310	Co & R WO	48 <sup>00</sup>

City	G.M.D.	L.D.	L.L.	Dimensions	Acreage				
		3	1108		Return	Deed	Plat	Comp.	Used
						2.14			
Subdivision					Block	Lot	Plat Bk.	Page	
Red Gate Farms						Tract II	54	146	
Brief Legal Description									

N 25° 22' 20" E  
355.08  
~~TR #~~  
2.29 AC F

Property Acquired From:
Acct. No. 92C

Photo	Call No


3-24		92K
Map	Block	Parcel

Date	Grantor (From)	Grantee (To)	D.B.	Pg.	Type	W.D. Cons
2/27/98	RED GATE OF GEORGIA, LLC	VICKI L. BROOKS, ROBERT P. &	3009	341	W/D	125.00
5/11/00	BROOKS, VIKI	BROOKS, ROBERT P.	4190	109	Q/C	0-

City	G.M.D.	L.D.	L.L.	Dimensions	Acreage 5.27 AC				
		3	1124		Return	Deed	Plat	Comp.	Used

Subdivision	Block	Lot	Plat Bk.	Page
RED GATE LAKES		TRACT 3	53	119

Brief Legal Description





Property Acquired From:  
Acct. No. 92C

Photo Call No

3-24 92L  
Map Block Parcel


Date	Grantor (From)	Grantee (To)	D.B.	Pg.	Type	W.D. Cons
5/1/98	RED GATE OF GEORGIA	CANTRELL, CARLA B. & WILLIAM F.	3235	219	W/D	-0-
5/22/00	CANTRELL, CARLA B. & WILLIAM F.	WARWICK, LEON & LINDA	4158	345	WD	27'00"
			3596	264	W/D	110'00"

DELETED  
 WITH PARCEL B  
 PER OWNER'S REQUEST  
 1/25/00

44 AC  
 45 AC

City	G.M.D.	L.D.	L.L.	Dimensions	Acreage * 3 AC.				
		3	1124		Return	Deed	Plat	Comp.	Used
						4.40			4.40
Subdivision					Block	Lot	Plat Bk.	Page	

Brief Legal Description \* For 2001 Tax, per request of B.O.A. office, requested this parcel # 92N to be redefined as per plat attached 6/19/01



FIELD BOOK 31, PAGE 39, FILE R0805.

LEGEND:

- 1) I.P.S. - IRON PIN SET (#5 R.)
- 2) I.P.F. - IRON PIN FOUND (#5 R.)
- 3) L.L.L. - LAND LOT LINE
- 4) R/W - RIGHT OF WAY
- 5) P - PROPERTY LINE
- 6) C - CENTER LINE
- 7) R - REINFORCING BAR
- 8) P.P. - POWER & (OR) PHONE POLE
- 9) H.F. - HOW OR FORMERLY
- 10) --- FENCE (APPROX. LOC.)
- 11) --- OVERHEAD UTILITY LINE
- 12) B.L. - BUILDING LINE
- 13) D.E. - DRAINAGE EASEMENT
- 14)

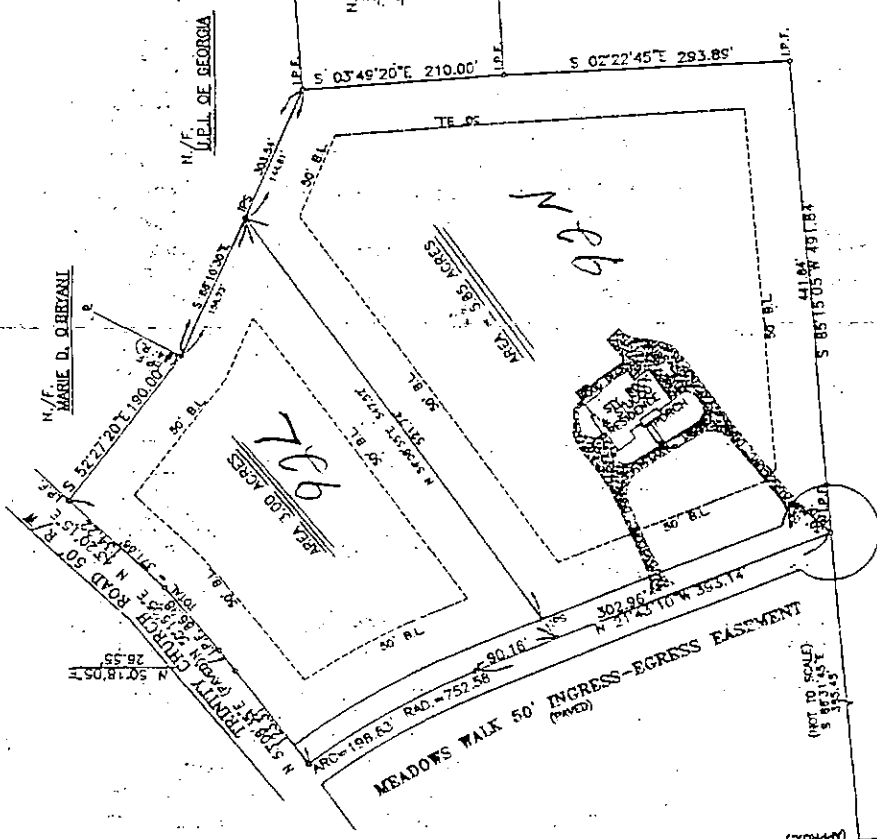
THE FIELD DATA UPON WHICH THIS PLAT IS BASED HAS A CLOSURE PRECISION OF ONE FOOT IN 10,000± FEET AND AN ANGULAR ERROR OF 01. FEET ANGLE POINT, AND WAS ADJUSTED USING THE COMPASS RULE.

THIS PLAT HAS BEEN CALCULATED FOR CLOSURE AND FOUND TO BE ACCURATE WITHIN ONE FOOT IN 100,000± FEET.

EQUIPMENT USED FOR MEASUREMENTS: TOPCON GTS - 303, TOTAL STATION

NOTES:

- 1) THIS PLAT IS SUBJECT TO ALL EASEMENTS AND RIGHTS-OF-WAY PRIVATE AND PUBLIC.
- 2) UNDERGROUND UTILITIES AND/OR STRUCTURES, IF ANY, MAY NOT BE SHOWN.
- 3) REFERENCE: PLAT OF A BOUNDARY SURVEY FOR: U.P.I. OF GEORGIA, BY: WIKLE LAND SURVEYING, INC., DATED: OCT. 1, 1998.
- 4) FENCES ARE NOT SHOWN FOR THIS SURVEY.
- 5)



*for B.D.A. for office to work on 6/19/96 to work on Requested this survey Report for review Request of purchase*

*Handwritten notes:*  
 2596/264  
 4' 58/345


T.I.A. OFFICIAL FLOOD HAZARD MAP COMMUNITY NO. J30424, PAGE 218, DATED 07-15-1988 SHOWS THIS PROPERTY NOT TO BE IN AN AREA HAVING SPECIAL FLOOD HAZARDS.

BOUNDARY SURVEY FOR:  
**LEON WARWICK & LINDA WARWICK**

LOCATED IN LAND LOT(S): 1124 DISTRICT - 3, SECTION - 2 CHEROKEE COUNTY, GEORGIA

PREPARED: JULY 24, 2000 SCALE: 1" = 100'


BY: WIKLE LAND SURVEYING, P.C. P.O. BOX 1164 CANTON, GEORGIA 30114 PHONE: (770) 479-8364



DWG. NO. R0805T-65 JOB NO. 00-0805-124C

TOTAL AREA = 8.95 ACRES

ALL MATTERS OF TITLE ARE EXCEPTED



Handwritten scribbles and marks in the upper left quadrant.

Handwritten scribbles and marks in the upper right quadrant.



Property Acquired From: **92C**  
 Acct. No.

Photo      Call No


**03N24**      **92M**  
 Map      Block      Parcel

Date	Grantor (From)	Grantee (To)	D.B.	Pg.	Type	W.D. Cons
2/4/98	RED GATE OF GEORGIA, LLC	GRAHAM, HARLEY R. ; HOPPE, PAMELA J. ;	* 2998	330	W/D	70.00

City	G.M.D.	L.D.	L.L.	Dimensions	Acreage				
					Return	Deed	Plat	Comp.	Used
		3	1124						

Subdivision	Block	Lot	Plat Bk.	Page
		F	53	119

Brief Legal Description **\* DEED SAYS RED GATE MEADOWS BUT PLAT SAYS RED GATE LAKES ?**



Property Acquired From: <b>92C</b>
Acct. No.

Photo	Call No
-------	---------

<b>03N24</b>		<b>92N</b>
Map	Block	Parcel

Date	Grantor (From)	Grantee (To)	D.B.	Pg.	Type	W.D. Cons
3/18/99	RED GATE OF GEORGIA, LLC	LEON D. WARWICK, LINDA D. <sup>E</sup>	(35916 4158	264 345	(W/D WB)	110. <sup>00</sup> 127 <sup>00</sup>

City	G.M.D.	L.D.	L.L.	Dimensions	Acreage	Return	Deed	Plat Comp.	Used
		3	1124	** 8.85 AC	5.83 AC			4.45	4.45

Subdivision	Block	Lot	Plat Bk.	Page
RED GATE MEADOWS-LAKES		TRACT IV	53	119

Brief Legal Description \* For 2001 tax, per request of B.O.A. office requested this parcel of 92C to be redefined per plat attached. 6/19/01

\*\* PARCEL 921 - COMPLAINTS OFR OWNER'S ASSESSORS OFFICE REQUEST 1/25/02

4.45 AC  
 4.45 AC







Handwritten text, possibly a signature or date, located in the bottom right corner of the page. The text is illegible due to the quality of the scan.


Property Acquired From:
Acct. No.

Photo	Call No
-------	---------

03N24		93
Map	Block	Parcel

Date	Grantor (From)	Grantee (To)	D.B.	Pg.	Type	W. D. Cons
6/22/05	MARINE B. WILBANKS, HARVEY O.	CREEKSTONE DEVELOPMENT, INC	8014	164	LTD W.D.	875. <sup>00</sup>
10/2/07	CREEKSTONE DEVELOPMENT, INC.	THE BUCKHEAD COMMUNITY BANK d/b/a THE ALPHARETTA COMMUNITY BANK	9899	149	DUP	919. <sup>00</sup>

City	G.M.D.	L.D.	L.L.	Dimensions	Acreage				
			1109		Return	Deed	Plat	Comp.	Used
		3	1124	*11.33 AC					
Subdivision					Block	Lot	Plat Bk.	Page	
Brief Legal Description					*ADJUSTED ACREAGE PER 2005 DEED 8014-164, 7/21/05				



Name On Return:		MAP BLOCK PAR SUB OLD: 0328	090	B	3-28	90B	
Name On Deed:		NEW: 0324	093c	Call No.			Map
Property Address:				Property Acquired From:			
Acquired By:	Deed _____ Will _____	Approximate Date Acquired:	Recorded Yes _____ No _____	D.B. _____ Pg. _____	Size: (Dim. or Ac.)		
Bounded By:	N.	S.	E.	W.			

Date	Grantor (From)	Grantee (To)	D.B.	Pg.	Type	W.D.Cons.		
6/81	Swims, N. F. "estate"	WILBANKS, HARVEY O.	307	475	W	21 <sup>00</sup>		
6/83	WILBANKS, HARVEY O.	WILBANKS, MAXINE B.	358	205	W	-0-		
2/20/92	WILBANKS, MAXINE B.	MAXINE B. WILBANKS, HARVEY O. & E.	114B	27	W	-0-		
City		G.M.D.	L.D.	L.L.	Dimensions	*11.37AC Acreage		
			3	1109		Return Deed Plat Comp. Used		
						5.86	5.86	
Subdivision					Block	Lot	Plat Book	Page
Brief Legal Description: * PARCEL 92C COMBINED WITH THIS PARCEL BY TAX ACCESSOR'S OFFICE SOMETIME IN 2000; FOUND & DONE IN MAPPING 3/14/01								



		MAP	BLOCK	PAR	SUB				
Property Acquired From:	OLD: 0328	090				3-28		90	
Acct. No.	NEW: 0324	Pt.094		Call No		Map	Block	Parcel	

Date	Grantor (From)	Grantee (To)	D.B.	Pg.	Type	W.D. Cons
8/84	SWIMS, N. F. <sup>estate</sup>	MARBT, MARY <sup>EARL W.</sup>	416	412	Est Deed	45 <sup>00</sup>

City	G.M.D.	L.D.	L.L.	Dimensions	Acreage				
		3	1108 1109		Return	Deed	Plat	Comp.	Used
						15.28			15.28
Subdivision					Block	Lot	Plat Bk.	Page	
Brief Legal Description									

spe.



Name On Return: **Swims, N.F.**  
 Return: **Canton, Ga. R-1**

**2-255**  
 Photo      Call No.

**3.28**      **90**  
 - Map      Block      Parcel

Name On Deed:

Property Address:

Property Acquired From:

Acquired By:      Deed Will      Approximate Date Acquired:      Recorded Yes No      D.B. Pg.      Size (Dim. or Ac.)


Bounded By:      N.      S.      E.      W.

Date	Grantor (From)	Grantee (To)	D.B.	Pg.	Type	W.D.Cons.
		<i>SWIMS, N.F.</i>				
		<i>By field call</i>				

City	G.M.D.	L.D.	L.L.	Dimensions	27.81 Ac. ±	Acreage 33.67 Ac. ±				
<i>out</i>	<i>1000</i>	<i>3</i>	<i>1041</i> <i>1051</i>	<i>25.73 ±</i> <i>19.69 ±</i>	Return	Deed	Plat	Comp.	Used	<i>40</i>

Subdivision	Block	Lot	Plat Book	Page
<i>1108, 1109, 1052, 1254</i>				

Brief Legal Description: *Tract w/s Birmingham Rd*



Property Acquired From: <b>90</b>	MAP BLOCK PAR SUB OLD: 0328 090 F
Acct. No.	NEW: 0324 0950 Call No

<b>3-28</b>		<b>90F</b>
Map	Block	Parcel

Date	Grantor (From)	Grantee (To)	D.B.	Pg.	Type	W.D.Cons
2/84	Swims, N.F. <i>estate</i>	Fain, Nancy	N.O.D. for 84 Tax		(1984 ded recorded)	
8/88	Fain, Nancy M. <sup>1/2 INT.</sup>	Fain, Robert L. Jr. <sup>1/2 INT.</sup>	384	609	W	28 <sup>60</sup>
			735	265	W	-
10/1/02	Fain, Robert L. Jr.	Fain, Nancy M.	5557	33	D/C	0

City	G.M.D.	L.D.	L.L.	Dimensions	Acreage				
		3	1109		Return	Deed	Plat	Comp.	Used
									9.02
Subdivision					Block	Lot	Plat Bk.	Page	

Brief Legal Description *Per request by Mr. Fain & by Comm. This parcel N.O.D for 84 Tax. Due to the reputation of previous owner not paying taxes on property.*




Property Acquired From:	MAP BLOCK PAR SUB OLD: 0328 090 D	3-28	900
Acct. No.	NEW: 0324	Map	Block Parcel

Date	Grantor (From)	Grantee (To)	D.B.	Pg.	Type	W.D. Cons
4/83	SWIMS, N. F.	CARLTON E. & DIANE R. PENDLEY	346	295	Exec. Deed	18 <sup>00</sup>
2/4/04	CARLTON E. & DIANE R. PENDLEY	ROGER CHARLES & TERRY F. BULLARD	6860	240	GEN. WD	257 <sup>00</sup>

City	G.M.D.	L.D.	L.L.	Dimensions	Acreage				
		3	1109		Return	Deed	Plat	Comp.	Used
						6.04			6.04

Subdivision	Block	Lot	Plat Bk.	Page

Brief Legal Description



Name On Return:	MAP BLOCK PAR SUB OLD: 0328 090 A	3-28	90A	
Name On Deed:	NEW: 0324 098 Call No			Map


Property Address:	Property Acquired From:				
Acquired By:	Deed Will	Approximate Date Acquired:	Recorded Yes No	D.B. Pg.	Size: (Dim. or Ac.)
Bounded By:	N.	S.	E.	W.	

Date	Grantor (From)	Grantee (To)	D.B.	Pg.	Type	W.D.Cons.
5/18	Swims, N. F. <sup>"settle"</sup>	HAWKINS, EVERETT & WYOLENE	291	867	W	10 <sup>00</sup>

City	G.M.D.	L.D.	L.L.	Dimensions	* 3.37 AC ± Acreage <del>2.29 AC ±</del>				
		3	1109		Return	Deed	Plat	Comp.	Used
						6.33			6.33

Subdivision	Block	Lot	Plat Book	Page

Brief Legal Description: \* PARCEL 3-28-90C COMBINED PER OWNER & B.O.A. REQUEST. 10/21/93





Property Acquired From: *903, 90C*  
 Acct. No. *NEW: 0324*

MAP BLOCK PAR SUB  
 090 E  
 Photo 099 Call No


*3-28* *90E*  
 Map Block Parcel

Date	Grantor (From)	Grantee (To)	D.B.	Pg.	Type	W.D. Cons
<i>1/83</i>	<i>HAWKINS, EVERET &amp; WYOLENE</i>	<i>HAWKINS, JUDY</i>	<i>337</i>	<i>123</i>	<i>W</i>	<i>-0-</i>
		<i>Cochran, Judy Hawkins</i>	<i>Per</i>	<i>'84</i>	<i>Tax Return</i>	

City	G.M.D.	L.D.	L.L.	Dimensions	Acreage				
		<i>3</i>	<i>1109</i>		Return	Deed	Plat	Comp.	Used
							<i>5.04</i>		<i>5.04</i>

Subdivision	Block	Lot	Plat Bk.	Page
			<i>21</i>	<i>135</i>

Brief Legal Description



Property
Acquired From:
Acct. No.

Photo	Call No
-------	---------

03N24		100
Map	Block	Parcel


REC  
8-22-07

Date	Grantor (From)	Grantee (To)	D.B.	Pg.	Type	W.D. Cons
11/20/04	MULKEY, LAWRENCE W.	MULKEY, JANE B.	9798	187	QC	-0-

City	G.M.D.	L.D.	L.L.	Dimensions	Acreage 1.22 AC				
		3	1267		Return	Deed	Plat	Comp.	Used

Subdivision	Block	Lot	Plat Bk.	Page

Brief Legal Description



JJJ

Name On <del>Deed</del> Return: <del>Alpharetta</del>	MAP BLOCK PAR SUB OLD: 0329 063
Name On Deed:	NEW: 0324 100 to Call No

3-29		63
Map	Block	Parcel

Property Address:	Property Acquired From:			
Acquired By: Deed Will	Approximate Date Acquired:	Recorded Yes No	D.B. Pg.	Size: (Dim. or Ac.)
Bounded By: N.	S.	E.	W.	

Date	Grantor (From)	Grantee (To)	D.B.	Pg.	Type	W.D. Cons.
	<del>Wright, Preston</del>	<del>Burton, Frank</del> ERROR	<del>93</del>	<del>30</del>		
12-25-66	JORDAN A. H.	WRIGHT, Preston	82	444	w/d	-
65	Cox, Billy et al	Mulkey, Lawrence W & Jane	80	617	w	-

City	G.M.D.	L.D.	L.L.	Dimensions	11.22 AC Acreage 8.16 SA				
out	1000	3rd	1267		Return	Deed	Plat	Comp.	Used
Subdivision				Block	Lot	Plat Book	Page		

Brief Legal Description:  
Tract in 3rd Dist

Handwritten scribbles consisting of several parallel, wavy lines.

Handwritten scribbles consisting of a few parallel, wavy lines.

A small, dark mark or scribble.

Property Acquired From:
Acct. No.

Photo	Call No
-------	---------

3-24		101
Map	Block	Parcel

Date	Grantor (From)	Grantee (To)	D.B.	Pg.	Type	W.D.Cons
6/30/94	OUTZ, L.C. <sup>ESTATE</sup>	PADGETT, GARY	1875	227	QC	-0-
6/30/94	OUTZ, LAMAR N.	" "	1875	229	W/D	45. <sup>00</sup>
6/24/04	PADGETT, GARY	BUICE, CLARENCE	7248	358	WD	84. <sup>00</sup>
10/2/07	BUICE, CLARENCE	BUICE, DENNIS	9879	159	QC	-0-
11/12/07	BUICE, DENNIS	BUICE, CLARENCE	9943	476	QC	-0-

City	G.M.D.	L.D.	L.L.	Dimensions	Acreage	1 AC. ±			
		3	1267		Return	Deed	Plat	Comp.	Used

Subdivision	Block	Lot	Plat Bk.	Page

Brief Legal Description





LL

III

Name On Return: <u>RT 3</u>	MAP BLOCK	PAR SUB	3-29		62
Name On Deed:	OLD: <u>3-29</u>	101	Map	Block	Parcel
Property Address:	NEW: <u>03-24</u>	101	Acquired From:		
Acquired By:	Deed <input type="checkbox"/> Will <input type="checkbox"/>	Approximate Date Acquired:	Recorded Yes <input type="checkbox"/> No <input type="checkbox"/>	D.B. <u>93</u> Pg. <u>130</u>	Size: (Dim. or Ac.)
Bounded By:	N.	S.	E.	W.	

Date	Grantor (From)	Grantee (To)	D.B.	Pg.	Type	W.D. Cons.
	Burrows, Frank	PADGETT, Bobby	106	95	WD	—
7/88	PADGETT, BOBBY C.	OUTZ, L.C.	728	646	W	30.50
1/90	OUTZ, L.C.	OUTZ, L.C. & LAMAR N.	941	137	W	-0-
	City	G.M.D.	L.D.	L.L.	Dimensions	Acreage / <u>1A</u>
		1000	3rd	1267		Return Deed Plat Comp. Used
						<del>15</del> <del>16</del>
	Subdivision	Block	Lot	Plat Book	Page	
Brief Legal Description:						
10 ac tract W 3rd						



Name On Return:	MAP	BLOCK	PAR	SUB	HHH		
<i>RT 3</i>	OLD: 0329		061		3-29		61
Name On Deed:	NEW: 0324		102	Co. No	Map	Block	Parcel

Property Address:			Property Acquired From:				
Acquired By:	Deed Will	Approximate Date Acquired:	Recorded Yes No	D.B.	Pg.	Size (Dim. or Ac.)	
Bounded By:	N.	S.	E.	W.			

Date	Grantor (From)	Grantee (To)	D.B.	Pg.	Type	W.D.Cons.
-68	WRIGHT, Preston	BAGBY, Royston	95	420	wd	—

City	G.M.D.	L.D.	L.L.	Dimensions	Acreage <i>10.3 10 1/2</i>				
	1000	<i>340</i>	1267		Return	Deed	Plat	Comp.	Used
								<del>4</del>	<del>VI</del>

Subdivision	Block	Lot	Plat Book	Page
			3	361


Brief Legal Description:  
*3 AC Tract in 3rd Dist*

RRR

Property Acquired From: <b>3-29-61</b>	MAP OLD: 0329	BLOCK PAR 061 SUB D	3-29	61D
	NEW: 0324			
Acct. No.		Ph: 03	Call No	

Date	Grantor (From)	Grantee (To)	D.B.	Pg.	Type	W.D. Cons
4/88	FRANKIE & BAGBY, ROYSTON	SCOTT & WILBANKS, ANGELA	710	535	W	-0-
<del>2/25/98</del>	<del>WILBANKS, ANGELA</del>	<del>WRIGHT, JUDY GAIL</del>	<del>3018</del>	<del>47</del>	<del>W/P</del>	<del>115.00</del>
	SEE PARCEL 103A	SCOTT & WILBANKS, ANGELA				
1/18/99	WRIGHT, JUDY GAIL	" " "	3503	72	DC	-0-
1/18/99	ANGELA & WILBANKS, SCOTT	FRANKIE & BAGBY, ROYSTON	3503	78	W/P	-0-

City	G.M.D.	L.D.	L.L.	Dimensions	Acreage IAC				
		3	1269		Return	Deed	Plat	Comp.	Used
						2			2
Subdivision					Block	Lot	Plat Bk.	Page	
Brief Legal Description									
ONLY GOT IAC. 12/1/98					* PER 1998 CORRECTIVE DEED 3245-123, JUDY WRIGHT				



Property Acquired From:
Acct. No. 103


Photo	Call No.
-------	----------

3-24		103A
Map	Block	Parcel

Date	Grantor (From)	Grantee (To)	D.B.	Pg.	Type	W.D. Cons
2/25/98	WILBANKS, ANGELA <sup>SCOTT</sup>	WRIGHT, JUDY GAIL	3245	123	CORR W/D	115.00
3/11/02	WRIGHT, JUDY GAIL	WRIGHT, JUDY G.	6511 5200	312 67	Q/C re-recorded	<del>0</del>
2/22/06	WRIGHT, JUDY G.	HOLCOMBE, JUDY GAIL	8609	357	QC	-0-
2/22/06	HOLCOMBE, JUDY GAIL	HOLCOMBE, <sup>ROBERT B.</sup> JUDY G.	8609	376	QC	-0-


City	G.M.D.	L.D.	L.L.	Dimensions	Acreage			
					Return	Deed	Plat	Comp.
		3	1267		1.00	1.00		1.00
Subdivision					Block	Lot	Plat Bk.	Page
							ATTACHED	

Brief Legal Description










Name On Return:		OLD: 0329	MAP BLOCK PAR SUB	061	A	3-29	Map	Block	Parcel	61A
Name On Deed:		NEW: 0324	104 to	Call No.						

Property Address: RT #3, ALPHARETTA, GA.				Property Acquired From:			
Acquired By:	Deed Will	Approximate Date Acquired:	Recorded Yes No	D.B. Pg.	Size: (Dim. or Ac.)		
Bounded By:	N.	S.	E.	W.			

Date	Grantor (From)	Grantee (To)	D.B.	Pg.	Type	W.D. Cons.
7-23-71	WOODLIFF, CHAS.		115	101	w/d	7.20 <sup>00</sup> <u>Per</u>
10/81	HACKNEY, EUNISE	DAY, TIM R.	312	896	W	21 <sup>00</sup>

City	G.M.D.	L.D.	L.L.	Dimensions	Acreage					
					Return	Deed	Plat	Comp.	Used	
		3	1267			4.78				4.78 <sup>00</sup>
Subdivision					Block	Lot	Plat Book	Page		

Brief Legal Description:




Property Acquired From: <i>03N24-105</i>
Acct. No.

Photo	Call No

<i>03N24</i>		<i>105</i>
Map	Block	Parcel

Date	Grantor (From)	Grantee (To)	D.B.	Pg.	Type	W.D. Cons
	<i>Estates Dev. LLC</i>					

City	G.M.D.	L.D.	L.L.	Dimensions	Acreage <i>2.40</i>				
<i>(01)</i>		<i>3<sup>rd</sup></i>	<i>1254</i> <i>1255</i> <i>1267</i>		Return	Deed	Plat	Comp.	Used
Subdivision					Block	Lot	Plat Bk.	Page	
<i>Little River Farms</i>						<i>12</i>	<i>62</i>	<i>142</i>	
Brief Legal Description									
<i>200 Little River Farms Trail</i>									



Property Acquired From:
Acct. No.

Photo	Call No
-------	---------


03N624		105
Map	Block	Parcel

Date	Grantor (From)	Grantee (To)	D.B.	Pg.	Type	W.D.Cons
		ESTATES DEVELOPMENT, LLC				

City	G.M.D.	L.D.	L.L.	Dimensions	Acreage 2.40 ACX				
		3	1254 1267		Return	Deed	Plat	Comp.	Used

Subdivision	Block	Lot	Plat Bk.	Page
LITTLE RIVER FARMS		12		

Brief Legal Description
200 LITTLE RIVER FARMS TR
PARCELS 105E THRU 105M SPLIT OUT PER YEAR 2000 SURVEY PLAT FOR LITTLE RIVER FARMS






Property Acquired From: Acct. No. MAP BLOCK OLD: 0329 NEW: 0324

PAR SUB 015 A  
Photo Call No 105

3-29 15A  
Map Block Parcel

Date	Grantor (From)	Grantee (To)	D.B.	Pg.	Type	W.D. Cons
11-88	RHODA L. & VANLEER, BLAKE R. JR	MORET REAL ESTATE	755	531	W	295.92
4/25/97	MORET REAL ESTATE	MORET, MACY	2708	150	QC	-0
12/8/98	MORET, MACY	ESTATES DEVELOPMENT, LLC	3433	27	W/D	412.50

City	G.M.D.	L.D.	L.L.	Dimensions	Acreage 27.51 AC.				
		3	1254 1255 1262	25.47 AC 27.47 AC	Return	Deed	Plat	Comp.	Used
						27.58			
Subdivision				23.43 AC	Block	Lot	Plat	Bk.	Page
				21.41 AC		TRACT			
						1			
Brief Legal Description * ADJUSTED ACREAGE PER 1998 DEED 3433-27.3/1/99									



Name On Return:

Photo	Call. No.

3-29		15A
Map	Block	Parcel

Name On Deed:

Property Address:

Property Acquired From:

Acquired By: Deed  Will  Approximate Date Acquired: Recorded Yes  No  D.B.  Pg.  Size: (Dim. or Ac.)

Bounded By: N. S. E. W.

Recorded 5-11-83

Date	Grantor (From)	Grantee (To)	D.B.	Pg.	Type	W.D. Cons.
12/82	CRAIG R. & DOUGLAS, GLINDA F.	SMITH, RICHARD	328	580	W	10 <sup>00</sup> +
?/82	SMITH, RICHARD	CRAIG R. & DOUGLAS, GLINDA F.	350	314	W	10 <sup>00</sup> +
12-30-86	Craig R. & Douglas, Glinda F.	Blake R. & Vanleer, Rhoda L.	594	514	W	10 <sup>02</sup> 240.00

City	G.M.D.	L.D.	L.L.	Dimensions	Acreage 32.19 AC ±				
		3	12.54 12.55 12.67		Return	Deed	Plat	Comp.	Used

Subdivision	Block	Lot	Plat Book	Page
			13	179

Brief Legal Description:



Property Acquired From:
Asect. - No. 105

Photo	Call No


3-24		105A
Map	Block	Parcel

Date	Grantor (From)	Grantee (To)	D.B.	Pg.	Type	W.D. Cons
7/22/98	MORET, MACY	SMITH, WILLIAM E.	3226	344	W/D	33. <sup>00</sup>
7/22/98	SMITH, WILLIAM E.	BRIAN D. SMITH, WILLIAM E.	3226	346	W/D	-0-
12/15/02	SMITH, BRIAN D.	SMITH, WILLIAM E.	5883	439	W/D	-0-

City	G.M.D.	L.D.	L.L.	Dimensions	Acreage				
					Return	Deed	Plat	Comp.	Used
		2	1254			2.07±			2.07±

Subdivision	Block	Lot	Plat Bk.	Page

Brief Legal Description



Property Acquired From: <b>105</b>
Acct. No.

Photo	Call No


<b>03N24</b>		<b>105B</b>
Map	Block	Parcel

Date	Grantor (From)	Grantee (To)	D.B.	Pg.	Type	W.D.Cons
<b>3/15/99</b>	<b>ESTATES DEVELOPMENT, LLC</b>	<b>DE MARCHIS, TODD ALAN</b>	<b>3565</b>	<b>4</b>	<b>W/D</b>	<b>73.50</b>

City	G.M.D.	L.D.	L.L.	Dimensions	Acreage				
					Return	Deed	Plat	Comp.	Used
		<b>3</b>	<b>1254</b>				<b>2.00</b>		<b>2</b>

Subdivision	Block	Lot	Plat Bk.	Page
<b>LITTLE RIVER FARMS</b>		<b>4</b>		

Brief Legal Description







77





Property Acquired From: 03N24-105
Acct. No.

Photo	Call No

03N24		105E
Map	Block	Parcel

Date	Grantor (From)	Grantee (To)	D.B.	Pg.	Type	W.D.Cons
	Estates Dev. LLC					

City	G.M.D.	L.D.	L.L.	Dimensions	Acreage 2.04				
(01)		3rd	1254 1255 1267		Return	Deed	Plat	Comp.	Used

Subdivision	Block	Lot	Plat	BK.	Page
Little River Farms		1	62		142

Brief Legal Description

201 Little River Farms Trail  
11155 Georgia Hwy 372



Property Acquired From: 03N24-105
Acct. No.

Photo	Call No

03N24		105F
Map	Block	Parcel

Date	Grantor (From)	Grantee (To)	D.B.	Pg.	Type	W.D. Cons
	Estates Dev. LLC					

City	G.M.D.	L.D.	L.L.	Dimensions	Acreage 2.023				
(01)		3 <sup>rd</sup>	1254 1255 1267		Return	Deed	Plat	Comp.	Used
Subdivision					Block	Lot	Plat Bk.	Page	
Little River Farms						3	62	142	
Brief Legal Description									
205 Little River Farms Trail									






Property Acquired From: 03N24-105
Acct. No.

Photo	Call No

03N24		105G
Map	Block	Parcel

Date	Grantor (From)	Grantee (To)	D.B.	Pg.	Type	W.D. Cons
	Estates Dev. LLC					

City	G.M.D.	L.D.	L.L.	Dimensions	Acreage 2.50				
(01)		3rd	1254 1255 1267		Return	Deed	Plat	Comp.	Used
Subdivision					Block	Lot	Plat Bk.	Page	
Little River Farms						6	62	142	
Brief Legal Description									
212 Little River Farms Trail									



Property Acquired From: 03N24-105
Acct. No.

Photo	Call No

03N24		105H7
Map	Block	Parcel

Date	Grantor (From)	Grantee (To)	D.B.	Pg.	Type	W.D. Cons
	Estates Dev. LLC					

City	G.M.D.	L.D.	L.L.	Dimensions	Acreage 2.07				
(01)		3rd	1254 1255 1267		Return	Deed	Plat	Comp.	Used
Subdivision					Block	Lot	Plat Bk.	Page	
Little River Farms						7	62	142	
Brief Legal Description									
210 Little River Farms Trail									



Property Acquired From: <i>03N24-105</i>
Acct. No.

Photo	Call No

<i>03N24</i>		<i>105 J</i>
Map	Block	Parcel

Date	Grantor (From)	Grantee (To)	D.B.	Pg.	Type	W.D. Cons
	<i>Estates Dev. LLC</i>					

City	G.M.D.	L.D.	L.L.	Dimensions	Acreage <i>2.03</i>				
<i>(01)</i>		<i>3rd</i>	<i>1254</i> <i>1255</i> <i>1267</i>		Return	Deed	Plat	Comp.	Used
Subdivision					Block	Lot	Plat Bk.	Page	
<i>Little River Farms</i>						<i>8</i>	<i>62</i>	<i>142</i>	
Brief Legal Description									
<i>208 Little River Farms Trail</i>									




Property Acquired From: <i>03/24-105</i>
Acct. No.

Photo	Call No
-------	---------

<i>03/24</i>		<i>1511</i>
Map	Block	Parcel

Date	Grantor (From)	Grantee (To)	D.B.	Pg.	Type	W.D. Cons
	<i>Estates Dev. LLC</i>					

City	G.M.D.	L.D.	L.L.	Dimensions	Acreage <i>2.03</i>				
<i>(01)</i>		<i>3rd</i>	<i>1254</i> <i>1255</i> <i>1267</i>		Return	Deed	Plat	Comp.	Used
Subdivision					Block	Lot	Plat Bk.	Page	
<i>Little River Farms</i>						<i>9</i>	<i>62</i>	<i>142</i>	
Brief Legal Description									
<i>206 Little River Farms Trail</i>									





Property Acquired From: <i>03N24-105</i>
Acct. No.

Photo	Call No

<i>03N24</i>		<i>105L</i>
Map	Block	Parcel

Date	Grantor (From)	Grantee (To)	D.B.	Pg.	Type	W.D.Cons
	<i>Estates Dev. LLC</i>					

City	G.M.D.	L.D.	L.L.	Dimensions	Acreage <i>2.10</i>				
<i>(01)</i>		<i>3rd</i>	<i>1254</i> <i>1255</i> <i>1267</i>		Return	Deed	Plat	Comp.	Used
Subdivision					Block	Lot	Plat Bk.	Page	
<i>Little River Farms</i>						<i>10</i>	<i>62</i>	<i>142</i>	
Brief Legal Description									
<i>204 Little River Farms Trail</i>									




Property Acquired From: <i>03N24-105</i>
Acct. No.

Photo	Call No

<i>03N24</i>		<i>105M</i>
Map	Block	Parcel

Date	Grantor (From)	Grantee (To)	D.B.	Pg.	Type	W.D. Cons
	<i>Estates Dev. LLC</i>					

City	G.M.D.	L.D.	L.L.	Dimensions	Acreage <i>2.57</i>				
<i>(01)</i>		<i>3rd</i>	<i>1254</i> <i>1255</i> <i>1267</i>		Return	Deed	Plat	Comp.	Used
Subdivision					Block	Lot	Plat Bk.	Page	
<i>Little River Farms</i>						<i>11</i>	<i>62</i>	<i>142</i>	
Brief Legal Description									
<i>202 Little River Farms Trail</i>									




Property Acquired From:		MAP BLOCK PAR SUB	015		3-29		15	
Acct. No.		OLD: 0329	Call No		Map		Block	
		NEW: 0324	P106				Parcel	

Date	Grantor (From)	Grantee (To)	D.B.	Pg.	Type	W.D. Cons
12-30-86	Craig K. Douglas, Glinda F.	Blake R. Vanleer, Rhoda L.	594	514	W/D	2042 240.00
11/90	RHODA L. VANLEER, BLAKE R. II	BURGIN, THOMAS E.	926	225	W	163.50
11/90	1/2 INT BURGIN, THOMAS E.	1/2 INT BURGIN, CHARIS E.	926	230	QC	-0

City	G.M.D.	L.D.	L.L.	Dimensions	Acreage				
		3	1253		Return	Deed	Plat	Comp.	Used

Subdivision	Block	Lot	Plat Bk.	Page
			13	179

Brief Legal Description



Name On Pruit, Miss Alice  
Return: Canton, Ga. R-1

2-257  
Photo Call No.

03-29 15  
Map Block Parcel

Name On Deed:

Property Address:

Property Acquired From:

Acquired Deed \_\_\_\_\_ Approximate Recorded  
By: Will \_\_\_\_\_ Date Acquired: Yes \_\_\_\_\_ No \_\_\_\_\_ D.B. \_\_\_\_\_ Pg. \_\_\_\_\_ Size: (Dim. or Ac.)

Bounded By: N. S. E. W.

Date	Grantor (From)	Grantee (To)	D.B.	Pg.	Type	W.D.Cons.
<del>1919</del>	<del>Walgood, B</del>	<del>Pruitt, Miss Alice</del>	<del>55</del>	<del>135</del>	<del>W</del>	
5/78	<del>Walgood</del> Pruitt estate	HICKS, LAMAR	247	219	admn. deed	34 <sup>00</sup>
5/79	HICKS, LAMAR	CRAIG K. & DOUGLASS, GLINDA F.	262	453	W	
	City	G.M.D.	L.D.	L.L.	Dimensions	Acreage
	out	1000	3		1253	
						Return. Deed Plat Comp. Used
						35 32 35
	Subdivision	Block	Lot	Plat Book	Page	
				13	179	
Brief Legal Description:						
Trac) on E/S Birmingham Rd.						





Property Acquired From:
Acct. No.

Photo	Call No
-------	---------

03N24		107
Map	Block	Parcel

Date	Grantor (From)	Grantee (To)	D.B.	Pg.	Type	W.D. Cons
9/15/06	<sup>ESTATE</sup> HEATH, EUNICE L.	HERMAN STANLEY HEATH, WILLIAM THOMAS	9075	377	EX'S DEED	-0-
4/12/07	HERMAN STANLEY HEATH, WILLIAM THOMAS	THOMAS, EDDIE	9527	489	WD	95. <sup>00</sup>

City	G.M.D.	L.D.	L.L.	Dimensions	Acreage	Return	Deed	Plat	Comp.	Used
		3	1254		AC					

Subdivision	Block	Lot	Plat Bk.	Page

Brief Legal Description

---



---



Name On Return:	MAP OLD: 0329	BLOCK	PAR 014	SUB A	3-29		14A
Name On Deed:	NEW: 0324		107		Map	Block	Parcel
Property Address:	Property Acquired From:						
Acquired By:	Deed Will	Approximate Date Acquired:	Recorded Yes No	D.B. Pg.	Size: (Dim. or Ac.)		
Bounded By:	N.	S.	E.	W.			

Date	Grantor (From)			Grantee (To)		D.B.	Pg.	Type	W.D.Cons.	
11/81	STRICKLAND, ROBERT D.			STRICKLAND, JAMES A		314	161	W	1 <sup>00</sup>	
4-1-87	Strickland, James H.			Heath, Herman		614	190	W & A	49. <sup>00</sup>	
6/6/94				HEATH, EUNICE LORRAINE		1843	95		-0-	
City		G.M.D.	L.D.	L.L.	Dimensions	Acreage				
			3	1254		Return	Deed	Plat	Comp.	Used
							1 <sup>±</sup>		.998	1 <sup>±</sup>
Subdivision						Block	Lot	Plat Book	Page	
Brief Legal Description:										




Property Acquired From:	MAP OLD: 0329	BLOCK	PAR 014	SUB	3-29		14
Acct. No.	NEW: 0324	Photo 108	Call No		Map	Block	Parcel

Date	Grantor (From)	Grantee (To)	D.B.	Pg.	Type	W.D. Cons
11/88	STRICKLAND ROBERT D.	STRICKLAND, MARY JOYCE	753	87	PLWD	-
11/21/97	Strickland, Mary Joyce	Smith, Brian	2933	74	WRD	65.00 <del>0</del>

City	G.M.D.	L.D.	L.L.	Dimensions	Acreage			
		3	1254		Return	Deed	Plat Comp.	Used
						1.03		

Subdivision	Block	Lot	Plat Bk.	Page

Brief Legal Description



Name On Return:

2-255  
Photo Call No.

VV

3-29 14  
Map Block Parcel

Name On Deed:

Property Address:

Property Acquired From:

Acquired By: Deed Will \_\_\_\_\_ Approximate Date Acquired: Recorded Yes No \_\_\_\_\_ D.B. Pg. Size: (Dim. or Ac.)

Bounded By: N. S. E. W.

Date	Grantor (From)	Grantee (To)	D.B.	Pg.	Type	W.D. Cons.
9-4-69	Midstate Agencies	Strickland, Robert D.	702	663	WD	S. <sup>90</sup> rect
9/88	STRICKLAND, ROBERT D.	STRICKLAND, MARY JOYCE	739	2100	W	26.00
11/88	STRICKLAND, MARY JOYCE	STRICKLAND, ROBERT D.	753	85	QC	-

City	G.M.D.	L.D.	L.L.	Dimensions	Acreage				
					Return	Deed	Plat	Comp.	Used
	1000	340	1250					2±	2±

Subdivision	Block	Lot	Plat Book	Page

Brief Legal Description:  
2 AC TRACT E/S Birmingham Rd

AA






55

Name On Return:	MAP OLD: 0329	BLOCK	PAR 009	SUB	3-29	9	
Name On Deed:	NEW: 0324		Photo 113	Call No.			Map
Property Address:	Property				Acquired From:		
Acquired By:	Deed <input type="checkbox"/> Will <input type="checkbox"/>	Approximate Date Acquired:	Recorded Yes <input type="checkbox"/> No <input type="checkbox"/>	D.B. <input type="checkbox"/> Pg. <input type="checkbox"/>	Size: (Dim. or Ac.)		
Bounded By:	N.	S.	E.	W.			

Date	Grantor (From)	Grantee (To)	D.B.	Pg.	Type	W.D. Cons.
8/76	SMITH, RALPH C.	SMITH, Mr. & Mrs. Wm. E.	204	680	W	-
* 7/84	PRUITT, GENE	" " "	date	411	165	W -0-

City	G.M.D.	L.D.	L.L.	Dimensions	<del>Area</del>	Acreage * 10.40 AC ±					
	1000	3 <sup>rd</sup>	1195	8.50 AC ±	Return	Deed	Plat	Comp.	Used		
Subdivision					Block	Lot	Plat Book	Page			

Brief Legal Description: \* 1984 deed 411/165 was for small area south of parcel 10 & Smith at time then rd we previously showed this area as part of rd. No value change made. \* PARCELS 3-29-7, 8, 9A, 10, 11 COMBINED PER OWNER & B.D.A. REQUEST. 11-10-93



WARRANTY DEED

190-235

STATE OF GEORGIA, Cherokee COUNTY

THIS INDENTURE, Made this 10th day of December in the year of our Lord One Thousand Nine Hundred and Seventy-five between Nora Smith

of the State of Georgia and County of Cherokee of the first part, and William Edward Smith

of the State of Georgia and County of Cherokee of the second part:

WITNESSETH, That the said part y of the first part, for and in consideration of the sum of \$1,500.00 and other considerations Dollars, in hand paid at and before the sealing and delivery of these presents, the receipt whereof is hereby acknowledged, ha granted, bargained, sold and conveyed, and by these presents do grant, bargain, sell and convey unto the said part y of the second part his heirs and assigns, all that tract or parcel of land lying and being in the Second District and Third Section of Cherokee County, Georgia and Lot No. 1195 and being more particularly described as follows:

BEGINNING at an iron pin on the East side of Old Birmingham Road at the North-east corner of property owned by Ruby Harris running East to a Cedar tree on the West side of Hitt Road; thence Northeast to Bagwell Road; thence West to property belonging to R. C. Smith; thence South about one acre to iron pin; thence West to Old Birmingham Road, containing approximately three and one-half acres with a house trailer thereon.

This deed conveys property remaining as shown in deed recorded February 18, 1919, recorded in Book NN, Page 284, Cherokee County records.

The consideration shown herein is for money advanced by the grantee for the funeral expenses of Core Smith and for the future funeral expenses to be advanced for Nora Smith.


Cherokee County, Georgia
Real Estate Transfer Tax
Paid \$ 1.50
Date 12/12/75
W. A. Cole
Clerk of Superior Court

TO HAVE AND TO HOLD, The said bargained premises, together with all and singular the rights, members and appurtenances thereof, to the same being, belonging or in anywise appertaining to the only proper use, benefit and behoof of William Edward Smith the said part y of the second part, his heirs and assigns forever in Fee Simple.

And the said part y of the first part, for her heirs, executors and administrators, will warrant and forever defend the right and title to the above described property unto the said part y of the second part his heirs and assigns, against the claims of all persons whomsoever.

IN WITNESS WHEREOF the said part y of the first part has hereunto set her hand and affixed her seal the day and year first above written.

Witnessed, sealed and delivered in presence of:




W. A. Cole
Notary Public

X Nora Smith (Seal)

(Seal)

My Comm. Expires 4/3/77

Rec. 12/12/75 (Seal)



WARRANTY DEED

204-680

STATE OF GEORGIA, CHEROKEE COUNTY

THIS INDENTURE, Made this 31st day of August In the year of our Lord One Thousand Nine Hundred and Seventy-six between Ralph C. Smith

of the State of Georgia and County of Cherokee of the first part, and Mr. & Mrs. William E. Smith

of the State of Georgia and County of Cherokee of the second part:

WITNESSETH, That the said part Y of the first part, for and in consideration of the sum of Ten dollars & other valuable considerations Dollars, in hand paid at and before the sealing and delivery of these presents, the receipt whereof is hereby acknowledged, has granted, bargained, sold and conveyed, and by these presents do grant, bargain, sell and convey unto the said parties of the second part their heirs and assigns, all that tract or parcel of land lying and being in Land Lot 1194 of the 3rd District, 2nd Section of Cherokee County, Georgia and being the same property conveyed by Cora Smith, Nora Smith and Lewis Smith to Ralph Carroll Smith by Warranty Deed dated August 28, 1968, recorded in Deed Book 97, Page 331 of the Cherokee County Deed Records and being more particularly described as follows:

BEGINNING at a point on the south right of way of Bagwell Road, also referred to as Old Birmingham Road, said point being located at the intersection of the south right of way of Bagwell Road and the south-east property line of Gene Pruitt; said starting point is also located 133 feet from the intersection of the south right of way of Bagwell Road and the east right of way of Free Home Road; thence in an easterly direction along the south right of way of Bagwell Road 210 feet; thence South 210 feet to an iron stake; thence west 210 feet to an iron stake; thence north 210 feet to the point of beginning.


TO HAVE AND TO HOLD, The said bargained premises, together with all and singular the rights, members and appurtenances thereof, to the same being, belonging or in anywise appertaining to the only proper use, benefit and behoof of Mr. & Mrs. William E. Smith the said parties of the second part, their heirs and assigns forever in Fee Simple

And the said part Y of the first part, for his heirs, executors and administrators, will warrant and forever defend the right and title to the above described property unto the said parties of the second part their heirs and assigns, against the claims of all persons whomsoever.

IN WITNESS WHEREOF the said part Y of the first part has hereunto set his hand and affixed his seal the day and year first above written.

Signed, sealed and delivered in presence of:

Notary Public signatures: Lewis M. West, Smith B. West, Ralph Carroll Smith (Seal), Rec 9.24.76 (Seal)









Name On Return: <i>PT 2</i>	MAP OLD: 0329	BLOCK	PAR 002	SUB	<table border="1"> <tr> <td><i>03-29</i></td> <td></td> <td><i>2</i></td> </tr> <tr> <td>Map</td> <td>Block</td> <td>Parcel</td> </tr> </table>	<i>03-29</i>		<i>2</i>	Map	Block	Parcel
<i>03-29</i>		<i>2</i>									
Map	Block	Parcel									
Name On Deed:	NEW: 0324		115								

Property Address:	Property Acquired From:				
Acquired By:	Deed Will	Approximate Date Acquired:	Recorded Yes No	D.B. Pg.	Size (Dim. or Ac.)
Bounded By:	N.	S.	E.	W.	

Date	Grantor (From)	Grantee (To)	D.B.	Pg.	Type	W.D.Cons.
<i>1958</i>	<i>Smith, B</i>	<i>Pruitt, Gene</i>	<i>PP</i>	<i>132</i>	<i>W</i>	
<i>6/12/96</i>	<i>PRUITT, GENE 1/2 INT.</i>	<i>PRUITT, NORMA JEAN C. 1/2 INT.</i>	<i>2434</i>	<i>198</i>	<i>QC</i>	<i>-0-</i>

City	G.M.D.	L.D.	L.L.	Dimensions	Acreage				
					Return	Deed	Plat	Comp.	Used
	<i>1000</i>	<i>3rd</i>	<i>1132</i>	<i>48 AC</i>				<i>58 AC</i>	<i>534</i>
Subdivision					Block	Lot	Plat Book	Page	

Brief Legal Description:  
*Tract E/S Birmingham Rd.*



Property Acquired From:  
 Asect. No. 115


Photo Call No

3-24 115A  
 Map Block Parcel

Date	Grantor (From)	Grantee (To)	D.B.	Pg.	Type	W.D. Cons
4/18/96	PRUITT, GENE <sup>1/2 INT.</sup>	PRUITT, NORMA JEAN <sup>1/2 INT.</sup>	2380	142	W/D	-0-
12/30/97	Prutt, Gene <sup>Norma Jean</sup>	Prutt, Kimberly G. & Rickey A.	2943	88	W/D	-0-

DELETE & COMBINE WITH 115B PER DIVISION ASSESSORS REG 4/2/03

City	G.M.D.	F.D.	L.L.	Dimensions	Acreage 3 AC				
			3	1195	Return	Deed	Plat	Comp.	Used
						5.00			5
Subdivision					Block	Lot	Plat Bk.	Page	
							51	121	
Brief Legal Description									



Property Acquired From:
Acct. No. 115A

Photo	Call No
-------	---------

3-24		115B
Map	Block	Parcel

Date	Grantor (From)	Grantee (To)	D.B.	Pg.	Type	W.D. Cons
4/18/96	NORMA JEAN PRUITT, GENE	KIMBERLY G. PRUITT, RICKEY A.	2943 2380	88 143	W/D	-0-
6/27/97	KIMBERLY G. PRUITT, RICKEY A.	JOINT TENANTS WITH R.O.S.	27510	139	W/D	-0-


City	G.M.D.	L.D.	L.L.	Dimensions	Acreage				
					Return	Deed	Plat	Comp.	Used
		3		1195 X 5 AC		2.00			2

Subdivision	Block	Lot	Plat Bk.	Page
			51	121

Brief Legal description X PARCEL 115A COMBINED PER OWNER & TAX ASSESSORS

REQUEST. 4/2/03

X SEE 2003 Q/C'S 6311/73 THRU 86









Property Acquired From:
Aest. No. 115

Photo	Call No
-------	---------

3-24		115D
Map	Block	Parcel

Date	Grantor (From)	Grantee (To)	D.B.	Pg.	Type	W.D.Cons
8/8/96	<del>100% INT.</del> NORMA, JEAN FRUITT, GENE E	<del>40% INT.</del> FRUITT, VICTOR J.	2482	103	W/D	-0-
1/2/97	<del>20% INT.</del> NORMA JEAN FRUITT, GENE E	<del>80% INT.</del> FRUITT, VICTOR J.	21600	24	W/D	-0-
1/2/98	NORMA, JEAN FRUITT, GENE E	100% INT. FRUITT, VICTOR J.	2947	218	W/D	-0-

City	G.M.D.	L.D.	L.L.	Dimensions	Acreage				
					Return	Deed	Plat	Comp.	Used
		3	1195			5.00			5
Subdivision					Block	Lot	Plat Bk.	Page	
							52	13	

Brief Legal Description



Property Acquired From: <b>115</b>
Acct. No.

Photo	Call No
-------	---------

<b>03N24</b>		<b>115E</b>
Map	Block	Parcel

Date	Grantor (From)	Grantee (To)	D.B.	Pg.	Type	W.D. Cons
2/28/03	NORMA JEAN C. & FRUITT, GENE	REES 331, L.L.C.	6510	441	WD	624.30
2/20/04	REES 331, LLC	ELIZABETH H. & WARMINGTON, ANTHONY N.	704D	361	LTP WD	878.60

City	G.M.D.	L.D.	L.L.	Dimensions	Acreage				
			1182		Return	Deed	Plat	Comp.	Used
		3	1183	*19 AC		18.00	18.00		18.00
Subdivision					Block	Lot	Plat Bk.	Page	
							75	59	
Brief Legal Description * PARCEL 142 COMBINED PER OWNER & TAX ASSESSORS									
REQUEST. 1/5/05									



Name On Return:	MAP OLD: 0328	BLOCK	PAR 107	SUB A	3-28		107A
Name On Deed:	NEW: 0324		116	Call No	Map	Block	Parcel
Property Address:	Property Acquired From:						
Acquired By:	Deed Will	Approximate Date Acquired:	Recorded Yes No	D.B. Pg.	Size: (Dim. or Ac.)		
Bounded By:	N.	S.	E.	W.			

Date	Grantor (From)	Grantee (To)	D.B.	Pg.	Type	W.D.Cons.
12/21/72	CHEOKEE-FREEHOME Prop.	Riding, HUBERT + CELIA	135	314		
8/83	HUBERT C. & CELIA L.	JAMES M. & TANE N. ATKINS	364	641	W	68 <sup>00</sup>

City	G.M.D.	L.D.	L.L.	Dimensions	Acreage <i>5/10</i>					
					Return	Deed	Plat	Comp.	Used	
									<i>5.52</i>	
Subdivision				Block	Lot	Plat Book	Page			
Brief Legal Description:										





Name On Return:

Photo	Call No.

3-28		107A
Map	Block	Parcel

Name On Deed:

Property Address:

Property Acquired From:

Acquired By:	Deed Will	Approximate Date Acquired:	Recorded Yes No	D.B. Pg.	Size: (Dim. or Ac.)
--------------	-----------	----------------------------	-----------------	----------	---------------------

Bounded By:	N.	S.	E.	W.
-------------	----	----	----	----

Date	Grantor (From)	Grantee (To)	D.B.	Pg.	Type	W.D.Cons.
12-14-71	Webb, J.N.	Underwood, William D.	119	144	w/d	43.50 <sup>00</sup> <del>out</del>
	<del>Cherokee Properties</del>					
6-27-72	Underwood, Wm. D.	<del>Cherokee Properties</del>	135	181	W	24 <sup>00</sup>
	City	G.M.D.	L.D.	L.L.	Dimensions	5.52 Acreage <del>97.95</del>
			3	1123		Return Deed Plat Comp Used
						40 40
	Subdivision		Block	Lot	Plat Book	Page
Brief Legal Description: TRACT E/S BIRMINGHAM RD. LD 3 LL 1123						



Property Acquired From:
Acct. No.

Photo	Call No
-------	---------

3-24	117
Map	Block
	Parcel

Date	Grantor (From)	Grantee (To)	D.B.	Pg.	Type	W.D. Cons
12/13/90	POWER, MARILYN H.	POWER, MARILYN H. & WILLIAM J. JR.	2575	17	W/D	-0-
2/20/03	POWER, MARILYN H. & WILLIAM J. JR.	CHENOWETH, MICHAEL C.	6050	72	WD	235 <sup>00</sup>
8/29/06	CHENOWETH, MICHAEL C.	EWING, JOSEPH C.	9036	170	WD	322. <sup>00</sup>
8/29/06	EWING, JOSEPH C.	EWING, LINDSEY G. & JOSEPH C.	9036	188	QC	-0-

City	G.M.D.	L.D.	L.L.	Dimensions	Acreage 3.75 AC				
		3	1123		Return	Deed	Plat	Comp.	Used
Subdivision					Block	Lot	Plat Bk.	Page	

Brief Legal Description




Name On Return:	---MAP--- BLOCK --- PAR --- SUB --- OLD: 0328	112		3-28		112
Name On Deed:	NEW: 0324	117	Coll No	Map	Block	Parcel
Property Address:	Property Acquired From:					
Acquired By:	Deed ___ Will ___	Approximate Date Acquired:	Recorded Yes ___ No ___	D.B. ___ Pg. ___	Size: (Dim. or Ac.)	
Bounded By:	N.	S.	E.	W.		

Date	Grantor (From)	Grantee (To)	D.B.	Pg.	Type	W.D. Cons.
4-23-73	Cherokee Properties	HARDIN, CLARENCE L.	140	633	W	9 30
12-21-73	HARDIN, CLARENCE L.	Power, Wm J. & MARILYN	158	795	w	9 40
7/82	POWER, WILLIAM J. JR.	POWER, MARILYN H.	327	593	W	- 0 -

City	G.M.D.	L.D.	L.L.	Dimensions	Acreage				
					Return	Deed	Plat	Comp.	Used
		3	1123			3.75			3.75
Subdivision				Block	Lot	Plat Book	Page		

Brief Legal Description:




Property Acquired From:	MAP OLD: 0328	BLOCK	PAR 111	SUB	3-28		111
Acct. No.	NEW: 0324		Photo 118	Call No	Map	Block	Parcel

Date	Grantor (From)	Grantee (To)	D.B.	Pg.	Type	W.D. Cons
1/88	ESTATE HARDIN, CLARENCE L.	HARDIN, MARY G.	746	443	De	-
3/19/01	ESTATE HARDIN, MARY G.	POWER, MARILYN HARDIN	4501	395	EXIS DOA	-0-
11/15/01	POWER, MARILYN HARDIN	GIBBY, BRADLEY L.	5002	148	W/D	235. <sup>00</sup>
11/8/04	GIBBY, BRADLEY L.	DENISE GIBBY, BRADLEY L. $\frac{1}{2}$	7542	259	Q/C	0
11/16/05	DENISE GIBBY, BRADLEY L. $\frac{1}{2}$	MARLENE W. BRASHIER, JAMES W. $\frac{1}{2}$	8396 8365	13 125	REREC WD	345. <sup>00</sup>

City	G.M.D.	L.D.	L.L.	Dimensions	Acreage				
		3	1123		Return	Deed	Plat	Comp.	Used
						6.750			6.76

Subdivision	Block	Lot	Plat Bk.	Page

Brief Legal Description





Name On Return:

2-255  
Photo Call No.

3-28  
Map Block Parcel  
///

Name On Deed:

Property Address:

Property Acquired From:


Acquired By: Deed Will \_\_\_\_\_ Approximate Date Acquired: Recorded Yes No \_\_\_\_\_ D.B. Pg. Size: (Dim. or Ac.)

Bounded By: N. S. E. W.

Date	Grantor (From)	Grantee (To)	D.B.	Pg.	Type	W.D.Cons.
1-73	Cherokee Properties	Winder Roy	136	280	W	22 <sup>80</sup>
4-23-73	Winder Roy	HARDIN, CLARENCE L.	140	632	W	30 <sup>00</sup>
<del>4-23-73</del>	<del>Cherokee Properties</del>	<del>HARDIN, CLARENCE L.</del>	<del>140</del>	<del>633</del>	<del>W</del>	<del>9<sup>30</sup></del>

City	G.M.D.	L.D.	L.L.	Dimensions	Acreage <del>8.97</del> <del>9.72</del>				
		3	1123	6.47 ac.	Return	Deed	Plat	Comp.	Used
								8.97	8.97
Subdivision					Block	Lot	Plat Book	Page	

Brief Legal Description:



Name On Return:		MAP BLOCK PAR SUB OLD: 0328	111	A	3-28	111A
Name On Deed:		NEW: 0324	F119	Call No.	Map	Block Parcel
Property Address:				Property Acquired From:		
Acquired By:	Deed _____ Will _____	Approximate Date Acquired:	Recorded Yes _____ No _____	D.B. _____ Pg. _____	Size: (Dim. or Ac.)	
Bounded By:	N. _____	S. _____	E. _____	W. _____		

Date	Grantor (From)	Grantee (To)	D.B.	Pg.	Type	W.D.Cons.					
12-15-75	HARDIN, CLARENCE L.	MAFFETT, ANN C.	190	365	W	8 <sup>10</sup>					
11-5-86	MAFFETT, ANN C.	William M. COLLIER, JANET H.	4 578	87	W/D	125.00					
6/27/01	JANET H. COLLIER, WILLIAM M.	CHERAMIE, LAURA L. WELSH, ANTHONY D.	4711	393	W/D	210 <sup>00</sup>					
City		G.M.D.	L.D.	L.L.	Dimensions		Acreage				
			3	1123			Return	Deed	Plat	Comp.	Used
										2.5	2.5
Subdivision						Block	Lot	Plat Book	Page		
								11	151		
Brief Legal Description:											

STATE OF CALIFORNIA

DEPARTMENT OF REVENUE

FRONTIER

100-1000

100-1000

100-1000

100-1000


Name On Return: <i>RH CA - Inc. GA</i>	MAP	BLOCK	PAR	SUB	3-28	99c	
	OLD: 0328	099	C				
Name On Deed:	NEW: 0324	120	Call No.		Map	Block	Parcel

Property Address:		Property Acquired From:			
Acquired By:	Deed <input type="checkbox"/> Will <input type="checkbox"/>	Approximate Date Acquired:	Recorded Yes <input type="checkbox"/> No <input type="checkbox"/>	D.B. <input type="checkbox"/> Pg. <input type="checkbox"/>	Size: (Dim. or Ac.)
Bounded By:	N.	S.	E.	W.	


Date	Grantor (From)	Grantee (To)	D.B.	Pg.	Type	W.D. Cons.
11/28/64	HAWKINS, C.A.	CURTIS, MAJOR	NO DEED FOUND PLOTTER BY APPLIC			
			77	319	W	—

City	G.M.D.	L.D.	L.L.	Dimensions	Acreage					
					Return	Deed	Plat	Comp.	Used	
		3	<del>1123</del>							
Subdivision				Block	Lot	Plat Book	Page			
1123										

Brief Legal Description:  
 1 Ac E/S Birmingham Rd.









Name On Return: <i>PT / C</i>	MAP BLOCK PAR SUB OLD: 0328 099 A	3-28	99A
Name On Deed:	NEW: 0324 121 C	Map	Block Parcel

Property Address:	Property Acquired From:			
Acquired By: Deed <input type="checkbox"/> Will <input type="checkbox"/>	Approximate Date Acquired:	Recorded Yes <input type="checkbox"/> No <input type="checkbox"/>	D.B. <input type="checkbox"/> Pg. <input type="checkbox"/>	Size: (Dim. or Ac.)
Bounded By: N.	S.	E.	W.	

Date	Grantor (From)	Grantee (To)	D.B.	Pg.	Type	W.D.Cons.
<del>1-6-09</del>	<del>BAKER, R.</del>	<del>BALTON, JR.</del>	<del>103</del>	<del>592</del>	<del>GD</del>	-

4-4-72	WHEELER JOHN	CLOUD, HERBERT & DORIS	123	183	w/10	22.28
--------	--------------	------------------------	-----	-----	------	-------

1/3/04	DORIS B. (ESTATE) CLOUD, HERBERT R.	HEDRICK, WILLIAM H.	6890	440	EXES DEED	133.40
--------	--	---------------------	------	-----	-----------	--------

City	G.M.D.	L.D.	LL.	Dimensions	Acreage				
		3	1110		Return	Deed	Plat	Comp.	Used
								1.59	1.59

Subdivision	Block	Lot	Plat Book	Page
			77	59

Brief Legal Description:  
 W/A 5/5 UNNAMED RD LL 1110 CD B

~~Paul was in looking for~~  
~~the Barber Shop Records~~

See at the intersection of SE  
R/W line Arbor Hill rd.  
N/E by N 69° 15' E 150.0'  
to point on rd  
R N 66° 11' E 154.2'  
to pin on rd/w S 8° 24' E  
220.7' to pin S 66° 55' E  
345.3' to pin locate  
ONE R/W line of  
Birmingham rd.  
at the N 2° 55' E  
99.9' to point  
N 00° 34' W  
138.2' to R/B

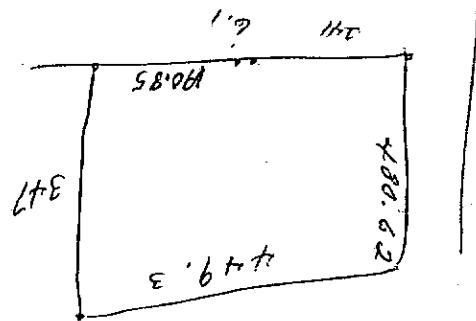
Name On Return:	MAP OLD: 0328	BLOCK	PAR 099	SUB D	3-28		99D
Name On Deed:	NEW: 0324		Parcel No 122	Cell No.	Map	Block	Parcel
Property Address:				Property Acquired From:			
Acquired By:	Deed Will	Approximate Date Acquired:	Recorded Yes No	D.B. Pg.	Size: (Dim. or Ac.)		
Bounded By:	N.	S.	E.	W.			

Date	Grantor (From)	Grantee (To)	D.B.	Pg.	Type	W.D. Cons.
3-2-73	Adams, Betty Trustee for WALTON R. GREEN	THORNTON, Joe L.	138	265	w	12 <sup>00</sup>
01/10/05	ESTATE THORNTON, JOE LEE	THORNTON, CORENE YOUNG BUDZ	8107	470	EX'IS DOA	-0-

City	G.M.D.	L.D.	L.L.	Dimensions	Acreage				
	1000	3	1110		Return	Deed	Plat	Comp.	Used
							3.64		3.64

Subdivision	Block	Lot	Plat Book	Page
Plat for Betty Adams		1, 2, 3	7	173

Brief Legal Description:



Name On Return:	MAP BLOCK PARL SUB OLD: 0328 NEW: 0324	099	B	3-28	99B
		123	Call No.		
Name On Deed:					

Property Address:			Property Acquired From:		
Acquired By:	Deed Will	Approximate Date Acquired:	Recorded Yes No	D.B. Pg.	Size (Dim. or Ac.)
Bounded By:	N.	S.	E.	W.	

Date	Grantor (From)	Grantee (To)	D.B.	Pg.	Type	W.D. Cons.
7/78	ADAMS, BETY GREEN <sup>etd</sup>	EDDIE L. & GHORLEY, JANICE HEARD	242	256	W	37.50
7/22/96	JANICE HEARD GHORLEY, EDDIE &	TOMMY L. & CROWE, BOBBIE L. &	* 2461	247	W/D	150.00

City	G.M.D.	L.D.	L.L.	Dimensions	Acreage 2.61 AC				
		3	1110		Return	Deed	Plat	Comp	Used
							2.707		2.7

Subdivision	Block	Lot	Plat Book	Page
			7	173

Brief Legal Description: ADJUSTED ACREAGE PER THIS DEED 10/1/96 D.B. 2461 249



Name On Return: *RT1 Canton, GA.*

Photo	Call No.

<i>3-28</i>		<i>99 B</i>
Map	Block	Parcel

Name On Deed:

Property Address:

Property Acquired From:


Acquired By: Deed  Will  Approximate Date Acquired: Recorded Yes  No  D.B.  Pg.  Size: (Dim. or Ac.)

Bounded By: N. S. E. W.

Date	Grantor (From)	Grantee (To)	D.B.	Pg.	Type	W.D. Cons.
<i>3-18-67</i>	<i>Green, W.R.</i>	<i>Green, Loy.R.</i>	<i>90</i>	<i>219</i>	<i>WD</i>	<i>4. <sup>40</sup>/<sub>155</sub></i>
<i>11-6-69</i>	<i>Green, Loy.R.</i>	<i>Green, WALTON R.</i>	<i>103</i>	<i>606</i>	<i>WD</i>	<i>18<sup>00</sup></i>
	<i>Green, Walton R.</i>	<i>Adams, Betty Green</i>			<i>Acq. by divorce</i>	

City	G.M.D.	L.D.	L.L.	Dimensions	Acreage <i>2.81</i>				
		<i>3</i>	<i>1110</i>		Return	Deed	Plat	Comp.	Used
						<i>5.5</i>		<i>5.5</i>	<i>5.5</i>
Subdivision					Block	Lot	Plat Book	Page	

Brief Legal Description:  
*5.5 A = 5/5 UNNAMED RD LL 1110*





Name On Return:		MAP BLOCK PAR SUB OLD: 0329	061	B	3-29		618
Name On Deed:		NEW: 0324	1240	Call No.	Map	Block	Parcel
Property Address:				Property Acquired From:			
Acquired By:	Deed Will	Approximate Date Acquired:	Recorded Yes No	D.B. Pg.	Size: (Dim. or Ac.)		
Bounded By:	N.	S.	E.	W.			

Date	Grantor (From)	Grantee (To)	D.B.	Pg.	Type	W.D.Cons.		
<del>7/21/75</del>	<del>Wm. E. Purcell Jr. et al</del>	<del>Purcell, Walter L.</del>	<del>184</del>	<del>131</del> 130	<del>Q.C.D.</del>	<del>—</del>		
12/79	PURCELL, WALTER L.	DARRACOTT, A. RAY.	278	51	W	56 <sup>00</sup>		
8/18/95	DARRACOTT, A. RAY	CHARLIE A. * DARRACOTT, A. RAY *	215B	15	QC	-0-		
	City	G.M.D. L.D. L.L.	Dimensions	3.5 AC ± Acreage 39 AC ±				
		3	1255	Return	Deed	Plat	Comp.	Used
				40	L			40
	Subdivision		Block	Lot	Plat Book	Page		
Brief Legal Description: * NO EX A. ASSUMED Ne ???								

86/376

To  
Bowen

from

J. N. Webb

73/482

Webb

To


W. H. Jordan 1964

Name On Return:	MAP — BLOCK — PAR — SUB OLD: 0329	061	C	3-29		61C
Name On Deed:	NEW: 0324	Photo 125	Call No.	Map	Block	Parcel
Property Address:	Property Acquired From:					
Acquired By:	Deed — Will —	Approximate Date Acquired:	Recorded Yes — No —	D.B. — Pg. —	Size: (Dim. or Ac.)	
Bounded By:	N.	S.	E.	W.		

Date	Grantor (From)	Grantee (To)	D.B.	Pg.	Type	W.D. Cons.
5-7-77	Parcell, Walter L.	MEERS, Marcus Lamar	214 217	199 397	W W	600 320
12/78	MEERS, Marcus Lamar <sup>1/2 int.</sup>	MEERS, Sarah E. <sup>1/2 int.</sup>	252	38	W	-0-

City	G.M.D.	L.D.	L.L.	Dimensions	Acreage				
		3	1266		Return	Deed	Plat	Comp.	Used
						3AC±			
Subdivision				Block	Lot	Plat Book	Page		

Brief Legal Description:



Property  
 Acquired From:  
 Acct. No.

MAP . . . BLOCK PAR SUB . . .  
 OLD: 0329 . . . 060 R  
 NEW: 0324 . . . 126

3-29		60R
Map	Block	Parcel

6-12-86  
 6-23-87  
 6-29-95

Date	Grantor (From)	Grantee (To)	D.B.	Pg.	Type	W.D. Cons
6-12-86	Van Cleef, Gertrude,	Evans, C. Gary	637	464	WD	-0-
6-23-87	Evans, C. Gary	Kushner, Ben F.	638	255	WD	2 TR'S 284.40
6-29-95	KUSHNER, BEN F.	KUSHNER, CONNIE M.	2200	155	OC	2 PARCELS -0-

City	G.M.D.	L.D.	L.L.	Dimensions	Acreage				
		3	1265 1266		Return	Deed	Plat	Comp.	Used
						1.48			
Subdivision					Block	Lot	Plat Bk.	Page	

Brief Legal Description

---



---



Name On Return:				3-29				606			
Name On Deed:		Photo		Call No.		Map		Block		Parcel	
Property Address:				Property Acquired From: 606							
Acquired By:		Deed <input type="checkbox"/> Will <input type="checkbox"/>		Approximate Date Acquired:		Recorded Yes <input type="checkbox"/> No <input type="checkbox"/>		D.B. <input type="checkbox"/> Pg. <input type="checkbox"/>		Size: (Dim. or Ac.)	
Bounded By:		N.		S.		E.		W.			

Date	Grantor (From)			Grantee (To)			D.B.	Pg.	Type	W.D. Cons.	
10/82	PURCELL, Wm. E. JR.			SITTON, JAMES E. & NANCY H.			330	202	W	2 <sup>00</sup>	
11-11-86	SITTON, James E. & Nancy H.			EVANS, Gary C.			581	349	W	For Both 225 <sup>00</sup>	
-87-	EVANS, Gary C.			<del>CL</del> VAN CLEEF, Gertrude			613	312	W	135 <sup>00</sup>	
City		G.M.D.	L.D.	LL.	Dimensions		Acreage				
			3	1265 1266			Return	Deed	Plat	Comp.	Used
								1.48			1.48
Subdivision							Block	<del>720</del>	Plat Book	Page	
Brief Legal Description:											





Property  
Acquired From:

MAP BLOCK PAR SUB  
OLD: 0329 1 060 A

Acct. No.

NEW: 0324 127 1


3-29		60A
Map	Block	Parcel

K.O.C.  
6-28-87

Date	Grantor (From)	Grantee (To)	D.B.	Pg.	Type	W.D. Cons
-87-	Evans, C. Gary	Van Cleef, Gertrude	613	312	WD	135.00
6-18-86	Van Cleef, Gertrude	Evans, C. Gary	637	464	WD	-0-
6-23-87	Evans, C. Gary	Kushner, Ben F.	638	255	WD	284.40
6/29/85	KUSHNER, BEN F.	KUSHNER, CONNIE M.	2220	155	DC	2 PARCELS -0-

City	G.M.D.	L.D.	L.L.	Dimensions	Acreage				
		3	1265 1265		Return	Deed	Plat	Comp.	Used
						7AC			
Subdivision				1266	Block	Lot	Plat Bk.	Page	
							15	112	

Brief Legal Description



DUPLICATE

Name On Return:		Photo		Call No.		3-29		Block		60A Parcel	
Name On Deed:											
Property Address:				Property Acquired From:							
Acquired By:	Deed _____ Will _____	Approximate Date Acquired:	Recorded Yes _____ No _____	D.B. _____ Pg. _____	Size: (Dim. or Ac.)						
Bounded By:	N.	S.	E.	W.							

Date	Grantor (From)	Grantee (To)	D.B.	Pg.	Type	W.D. Cons.
1976		H. DALE &	200	115	W	
1977	PURCELL, WALTER	MULKEY, MILDRED	222	660	W	
	H. DALE &	JAMES E. &				
	MULKEY, MILDRED ET.	SITON, NANCY H.	262	368	W	75 <sup>00</sup>
11-11-86	James E. Siton, Nancy H.	Evans, Gary C.	581	349	W	For Both 225. <sup>00</sup>


City	G.M.D.	L.D.	L.L.	Dimensions	Acreage					
					Return	Deed	Plat	Comp.	Used	
		3	1255 1265							
Subdivision				Block	Lot	Plat Book	Page			
						15	112			

Brief Legal Description:

---



---



Name On Return:

Photo	Call No.

3-29		60A
Map	Block	Parcel

Name On Deed:

Property Address:

Property Acquired From:


Acquired By:	Deed _____ Will _____	Approximate Date Acquired:	Recorded Yes _____ No _____	D.B. _____ Pg. _____	Size: (Dim. or Ac.)
--------------	-----------------------	----------------------------	-----------------------------	----------------------	---------------------

Bounded By:	N.	S.	E.	W.
-------------	----	----	----	----

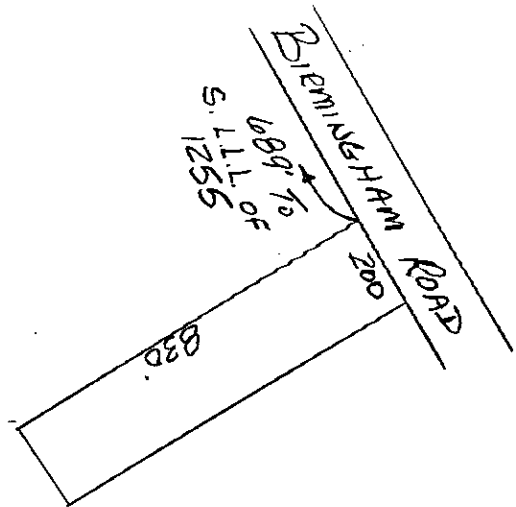
Date	Grantor (From)	Grantee (To)	D.B.	Pg.	Type	W.D. Cons.
'76	PURCEL, WALTER L.	MULKEY, H. Dale & Mildred	200	115	W	15 <sup>60</sup>

City	G.M.D.	L.D.	L.L.	Dimensions	Acreage <i>TAC. 3</i>				
		3			Return	Deed	Plat	Comp.	Used
						6			✓
Subdivision					Block	Lot	Plat Book	Page	
							12	78	

Brief Legal Description:










Name On Return:	MAP OLD: 0329	BLOCK	PAR 060	SUB E	3-29		60E
Name-On Deed:	NEW: 0324		Plat 128	Call No	Map	Block	Parcel

Property Address:	Property Acquired From:					
Acquired By:	Deed <input type="checkbox"/> Will <input type="checkbox"/>	Approximate Date Acquired:	Recorded Yes <input type="checkbox"/> No <input type="checkbox"/>	D.B. <input type="checkbox"/> Pg. <input type="checkbox"/>	Size: (Dim. or Ac.)	
Bounded By:	N.	S.	E.	W.		

Date	Grantor (From)	Grantee (To)	D.B.	Pg.	Type	W.D. Cons.
7-22-77	Purcell, Wm. E. Est.	Cloud, Ralph + Peggy L.	225 221	126 789	W W	2.52 8.60
11-25-86	Cloud, Ralph & Peggy L.	Padgett, Johnny T & Betty R.	676 587	167 198	W 10	90.00
8/27/82	PADGETT, BETTY R. & JOHNNY T.	WHATLEY, BARBARA M.	1271	111	W	158.00

City	G.M.D.	L.D.	L.L.	Dimensions	Acreage				
		3	1255 1256 1265		Return	Deed	Plat	Comp.	Used
						5.01 ac			
		Subdivision	1266		Block	Lot	Plat Book	Page	
						TR F 4II			

Brief Legal Description:




Property Acquired From:
Acct. No.

Photo	Call No
-------	---------

03N24		129
Map	Block	Parcel

Date	Grantor (From)	Grantee (To)	D.B.	Pg.	Type	W.D. Cons
5/11/02	OUSLEY, JENNIFER ANNA BEBE	OUSLEY, JAMES RICHARD	6829 5319	459 158	COOP QIC	- 0 -
2/13/03	OUSLEY, JAMES RICHARD	FREETIAM PROPERTY COMPANY, LLC	5886	63	LTD WD	1036 <sup>20</sup>

City	G.M.D.	L.D.	L.L.	Dimensions	Acreage <u>44.05 AC</u>				
		3	1254 1255	* 45.90 AC	Return	Deed	Plat	Comp.	Used
	Subdivision		1266 1267		Block	Lot	Plat Bk.	Page	
Brief Legal Description * ACREAGE ADJUSTED PER 2003 DEED 5886/63 - 9/2/03									



Name On Return: *RT 1.6*

MAP BLOCK PAR SUB  
 OLD: 0329 016  
 NEW: 0324 129

*KKA*

<i>3-20</i>		<i>16</i>
Map	Block	Parcel

Name On Deed:

Property Address: \_\_\_\_\_ Property Acquired From: \_\_\_\_\_

Acquired By: \_\_\_\_\_ Deed Will \_\_\_\_\_ Approximate Date Acquired: \_\_\_\_\_ Recorded Yes \_\_\_\_\_ No \_\_\_\_\_ D.B. \_\_\_\_\_ Pg. \_\_\_\_\_ Size (Dim. or Ac.) \_\_\_\_\_

Bounded By: N. \_\_\_\_\_ S. \_\_\_\_\_ E. \_\_\_\_\_ W. \_\_\_\_\_

Date	Grantor (From)	Grantee (To)	D.B.	Pg.	Type	W.D.Cons.
		<i>Needs field call</i>				

9-12-69 *Bower, SA. & Sons* *BARBER, ORENE G* 102 1616 WD 35<sup>00</sup>

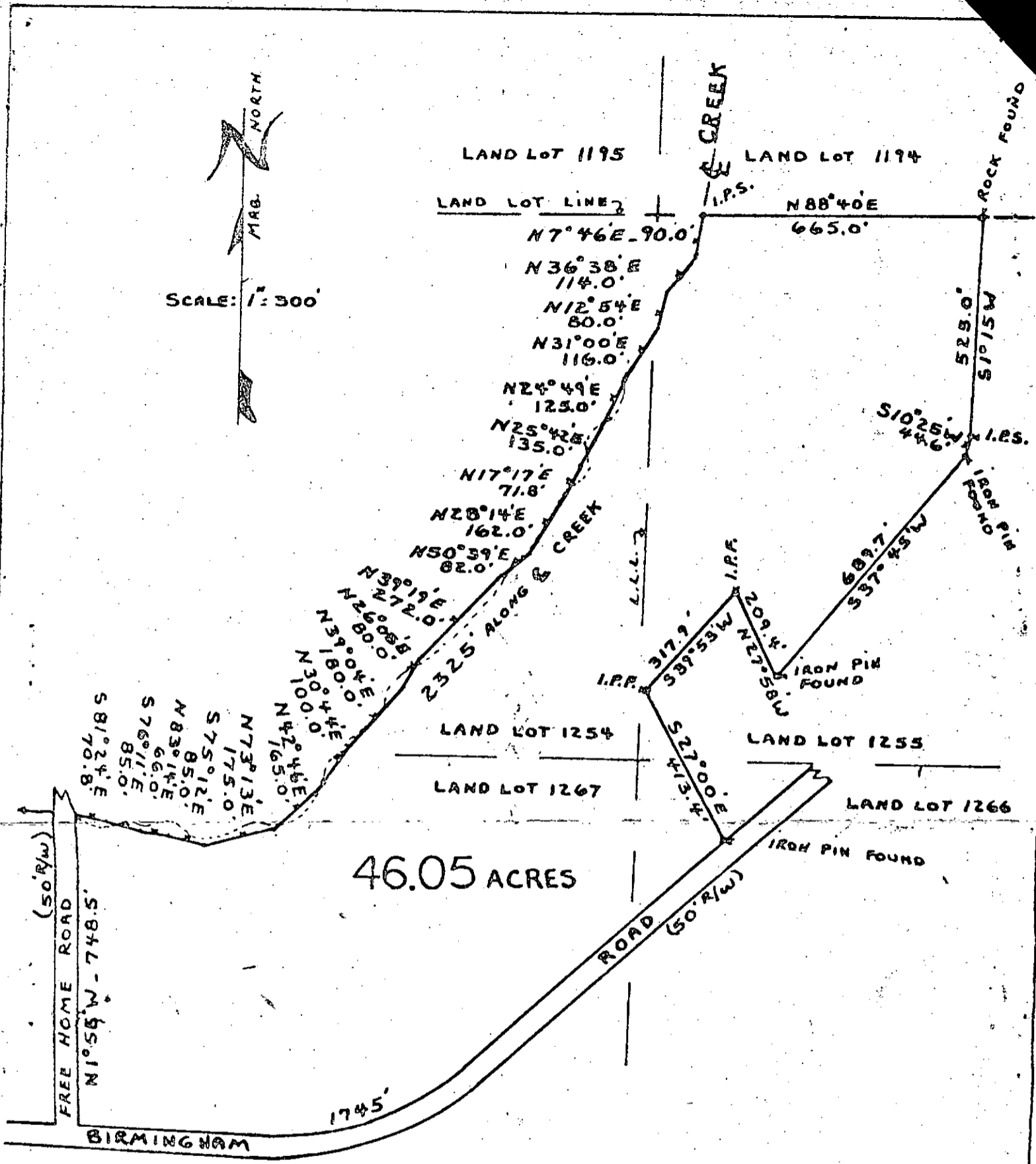
4/13/01 *BARBER, ORENE G.* *QUILEY, JENNIFER A. & JAMES R.* 4543 151 WD 782<sup>00</sup>

City	G.M.D.	L.D.	L.L.	Dimensions	Acreage				
	1000	3rd	1254 1255		Return	Deed	Plat	Comp.	Used
								<del>36</del>	36 <sup>+</sup>

Subdivision	Block	Lot	Plat Book	Page
1267				

Brief Legal Description:  
*36 AC tract in 3rd*

444





"Survey For  
 S. A. BOWER & SONS, INC.  
 Land Lots 1254- 1255- 1266- 1267  
 3 rd. District- 2 nd. Section  
 CHEROKEE COUNTY, GEORGIA  
 September 26, 1966.  
 J. PAUL BATES & ASSOCIATES."

Original Map Of Survey  
 Reduced From Scale 1"=200'  
 To Scale 1"=300' at the  
 Request of Mrs. Orne G.  
 Barber.

*J. C. Crisman, Jr.*  
 J. C. Crisman, Jr. Ala.  
 Reg. Land Surveyor No. 9975

"In my opinion this plat is a correct  
 representation of the land platted  
 and has been prepared in conformity  
 with the minimum standards and  
 requirements of law."  
 "J. Paul Bates" ORIGINAL Signed & SEALED  
 Member Ga. Assn. Reg. Land Surveyors"








Name On Return:	MAP BLOCK PAR SUB OLD: 0329	017	E	3-29	17E
	Name On Deed:	NEW: 0324	1300		

Property Address:			Property Acquired From:		
Acquired By:	Deed Will	Approximate Date Acquired:	Recorded Yes No	D.B. Pg.	Size: (Dim. or Ac.)
Bounded By:	N.	S.	E.	W.	

Date	Grantor (From)	Grantee (To)	D.B.	Pg.	Type	W.D. Cons.
2/5/76	Lewis, Gary	Williams, Douglas R. & Brenda	192	376	W	9 <sup>00</sup>
5/84	Douglas R. Williams, Brenda R.	James T. Braswell, Gail S.	398	571	W	70 <sup>00</sup>
4/85	BRASWELL, GAIL T.	BRASWELL, JAMES T.	455	334	W	-0-

City	G.M.D.	L.D.	L.L.	Dimensions	Acreage				
		3	1255		Return	Deed	Plat	Comp.	Used
						5.10	5.10		5.1
Subdivision					Block	Lot	Plat Book	Page	
							11	181	

Brief Legal Description: *Carried on N.O.D. 1976*



Property	MAP	BLOCK	PAR	SUB				
Acquired From:	OLD: 0329		017			3-29	17	
Acct. No.	NEW: 0324		Phcj-31	Call No		Map	Block	Parcel

Date	Grantor (From)	Grantee (To)	D.B.	Pg.	Type	W.D. Cons
10/91	FLEET FINANCE, INC.	TEMPLES, JERRY B. & PATRICIA D. :	1092	48	LTD W/D	49.20
4/16/96	FLEET FINANCE, INC.	GREER, GAYLE	2367	59	LTD W/D	45.10
10/22/96	GREER, GAYLE	FORD, THERESA A. & CHESTER RANDY W. :	2533	341	W/D	80.00

City	G.M.D.	L.D.	L.L.	Dimensions	Acreage	1.4 AC			
		3	1255		Return	Deed	Plat	Comp.	Used

Subdivision	Block	Lot	Plat Bk.	Page
			160	8

Brief Legal Description



Name On Return: Lewis, Gary  
 Alpharetta, Ga. R-3

2-255  
 Photo Call No.

44  
 3-29 17  
 Map Block Parcel

Name On Deed:

Property Address:

Property Acquired From:

Acquired By: Deed Will Approximate Date Acquired: Recorded Yes No D.B. Pg. Size: (Dim. or Ac.)

Bounded By: N. S. E. W.

Date	Grantor (From)	Grantee (To)	D.B.	Pg.	Type	W.D. Cons.
------	----------------	--------------	------	-----	------	------------

1/65	HENDERSON, DON	LEWIS, GARY	72	237	W	
------	----------------	-------------	----	-----	---	--

9/79	LEWIS, GARY S. <sup>Heir.</sup>	LEWIS, BRENDA C. <sup>Heir.</sup>	725 270	501 528	Q W	-0- -0-
------	---------------------------------	-----------------------------------	------------	------------	--------	------------

8/91	LEWIS, GARY S. <sup>BRENDA C.</sup>	FLEET FINANCE, INC.	1092	246	DUP	25.50
------	-------------------------------------	---------------------	------	-----	-----	-------

City	G.M.D.	L.D.	L.L.	Dimensions	Return	Deed	Plat	Comp.	Used
out	1000	3	1255	1.4 AC.	7			7 <sup>+</sup>	7 <sup>+</sup>

Subdivision	Block	Lot	Plat Book	Page
			#	187

Brief Legal Description:  
 7 AC Tract in 3<sup>rd</sup> Dist



Name On Return: *P+3*

MAP BLOCK PAR SUB  
 OLD: 0329 019 A  
 NEW: 0324 1132

<i>3-29</i>		<i>19A</i>
Map	Block	Parcel

Name On Deed:

Property Address:

Property Acquired From:

Acquired By: Deed  Will  Approximate Date Acquired: Recorded Yes  No  D.B.  Pg.  Size: (Dim. or Ac.)

Bounded By: N. S. E. W.

Date	Grantor (From)	Grantee (To)	D.B.	Pg.	Type	W.D.Cons.
<i>2-23-71</i>	<i>Purcell W.C.</i>	<i>ADAMS Michael P.</i>	<i>111</i>	<i>367</i>	<i>WD</i>	<i>—</i>
<i>1/8/98</i>	<i>ADAMS, MICHAEL P. SR.</i>	<i>ADAMS, CHERYL PURCELL</i>	<i>2953</i>	<i>230</i>	<i>DC</i>	<i>-0-</i>
<i>4/24/98</i>	<i>ADAMS, CHERYL PURCELL</i>	<i>ADAMS, CHERYL P.</i>	<i>3098</i>	<i>113</i>	<i>DC</i>	<i>-0-</i>

City	G.M.D.	L.D.	L.L.	Dimensions	Acreage				
		<i>3</i>	<i>1255</i>		Return	Deed	Plat	Comp.	Used
						<i>Dim</i>		<i>1.6</i>	<i>1.6</i>
Subdivision					Block	Lot	Plat Book	Page	

Brief Legal Description:










Property Acquired From:	MAP BLOCK PAR SUB OLD: 0329	019 F	3-29		19F
Acct. No.	NEW: 0324	Ph 33	Map	Block	Parcel

Date	Grantor (From)	Grantee (To)	D.B.	Pg.	Type	W.D. Cons				
1-27	Phillip J. Wilkie, Jeffrey D.	Richards, Curtis T.	600	169	WD	19. <sup>00</sup>				
1-30-87	Richards, Melvin R.	" " "	614	260	WD	1. <sup>00</sup>				
2/89	RICHARDS, CURTIS T.	ROSILYN P. WEATHERFORD, LARRY W.	772	319	W	26. <sup>00</sup>				
7-28-97	Rosilyn P. Weatherford, Larry W.	Bates, Frank D.	2782	341	WD	30. <sup>00</sup>				
9/18/97	Bates, Frank D.	Smith, Barry E.	2852	240	WD	36. <sup>00</sup>				
4/15/05	SMITH, BARRY E.	WILKIE, ROBERT W.	7856	363	WD	98. <sup>00</sup>				
City		G.M.D.	L.D.	L.L.	Dimensions	Acreage	2 Ac. =			
			3	1255 1256		Return	Deed	Plat	Comp.	Used
Subdivision						Block	Lot	Plat Bk.	Page	
Brief Legal Description										



Name On Return:

Photo	Call No.

3-29

<del>14</del>		19F
Map	Block	Parcel

Name On Deed:


Property Address:

Property Acquired From:

Acquired By:	Deed Will	Approximate Date Acquired:	Recorded Yes No	D.B. Pg.	Size: (Dim. or Ac.)
--------------	-----------	----------------------------	-----------------	----------	---------------------

Bounded By:	N.	S.	E.	W.
-------------	----	----	----	----

Date	Grantor (From)	Grantee (To)	D.B.	Pg.	Type	W.D.	Cons.
1/71	PURCELL, W. L.	PURCELL MENIN	113	369	W		-
1/75	Oct 26, 205/443	SOLD THIS PORTION BACK	189	424	W		-
11-14-86	Purcell, Melvyn K.	PHILLIP J. WILKIE, JEFFERY D. E.	591	365	W	12	10
City		G.M.D.	L.D.	L.L.	Dimensions	Acreage 5.252-2	
			B	1255		Return	Deed Plat Comp Used
							7.9-2
Subdivision			1256	Block	Lot	Plat Book	Page
Brief Legal Description:							



Name On Return: <i>RT 3</i>	MAP BLOCK PAR SUB OLD: 0329	018	<i>ww</i>	
Name On Deed:	NEW: 0324	134 to	Call No.	18
		Map	Block	Parcel

Property Address:	Property Acquired From:				
Acquired By:	Deed <input type="checkbox"/> Will <input type="checkbox"/>	Approximate Date Acquired:	Recorded Yes <input type="checkbox"/> No <input type="checkbox"/>	D.B. <input type="checkbox"/> Pg. <input type="checkbox"/>	Size: (Dim. or Ac.)
Bounded By:	N.	S.	E.	W.	

Date	Grantor (From)	Grantee (To)	D.B.	Pg.	Type	W.D.Cons.
	<i>Pinley</i>	<i>Baker, J.B</i>	<i>99</i>	<i>510</i>		
		<i>v.</i>				
		<i>By Field Call</i>				

City	G.M.D.	L.D.	L.L.	Dimensions	Acreage				
					Return	Deed	Plat	Comp.	Used
	<i>1000</i>	<i>3rd</i>	<i>1255</i>					<i>1 1/2</i>	<i>1 1/2</i>
Subdivision					Block	Lot	Plat Book	Page	

Brief Legal Description:  
*Tract in 3rd Dist*





Name On Return:	MAP BLOCK PAR SUB OLD: 0329	3-29	17F
Name On Deed:	NEW: 0324	3-29	17F
		Map	Block Parcel

Property Address:	Property Acquired From:				
Acquired By:	Deed Will	Approximate Date Acquired:	Recorded Yes No	D.B. Pg.	Size: (Dim. or Ac.)
Bounded By:	N.	S.	E.	W.	

Date	Grantor (From)	Grantee (To)	D.B.	Pg.	Type	W.D. Cons.
11-66	Edwards Inez	Pendley, Billy & Joann	88	126	WD	-
1/91	SAMPLES, GENEVA & MULLINAY, RONNALL	" " "	943	302	QC	-0-

City	G.M.D.	L.D.	L.L.	Dimensions	Acreage				
					Return	Deed	Plat	Comp.	Used
		3	1255			3ac			
Subdivision					Block	Lot	Plat Book	Page	

Brief Legal Description:  
 Contained 1991 Location Estimated - Previously been covered under OI# 0101-1007

अथ हि. ११ मूलो प्लो प्लो अथि अवलोकितो अथि

अथि ३

अथि ११ मूलो प्लो प्लो अथि अवलोकितो अथि


Property Acquired From:	MAP BLOCK PAR SUB OLD: 0329	017	D	329	17D	
Acct. No.	NEW: 0324	Plat 37	Call No			Map

Date	Grantor (From)	Grantee (To)	D.B.	Pg.	Type	W.D. Cons
		Mullinax, Geneva	Per '92	Tax	Return	
5/7/97	MULLINAX, GENEVA	MULLINAX, RONALD L.	2709	181	W/D	-0-

City	G.M.D.	L.D.	L.L.	Dimensions	Acreage				
		3	1255	105 X 235	Return	Deed	Plat	Comp.	Used

Subdivision	Block	Lot	Plat	Bk.	Page

Brief Legal Description



DUPLICATE

Name On Return:

Photo	Call No.

3-29		17D	
Map	Block	Parcel	

Name On Deed:

Property Address:

Property Acquired From:

Acquired By:	Deed Will	Approximate Date Acquired:	Recorded Yes No	D.B. Pg.	Size: (Dim. or Ac.)
--------------	-----------	----------------------------	-----------------	----------	---------------------


Bounded By:	N.	S.	E.	W.
-------------	----	----	----	----

Date	Grantor (From)	Grantee (To)	D.B.	Pg.	Type	W.D. Cons.
1975	<i>Life estate</i> Samples, Geneva	MULLINAX, Rondall	187	514	W	—
1/91	SANDLER, RHONDA P. & PENDLEY, JOANN & BILLY & JEANNIE	"SAMPLES, GENEVA" MULLINAX, GENEVA	943	300	QC	-0
	City	G.M.D.	L.D.	L.L.	Dimensions	Acreage
			3	1255	105 X 235	Return Deed Plat Comp. Used
						1
	Subdivision	Block	Lot	Plat Book	Page	
Brief Legal Description:						



Name On Return:				3-29		17D	
Name On Deed:		Photo		Call No.		Map Block Parcel	
Property Address:				Property Acquired From:			
Acquired By:	Deed Will	Approximate Date Acquired:	Recorded Yes No	D.B. Pg.	Size: (Dim. or Ac.)		
Bounded By:	N.	S.	E.	W.			

Date	Grantor (From)	Grantee (To)			D.B.	Pg.	Type	W.D. Cons.	
10-18-71	EDWARDS, JOE E	SAMPLES, GENEVA			117	219	w/d	-	
3-15-72	"	"			177	139	w	15°	
75	SAMPLES, GENEVA	MULLINAX, Rondall			187	514	w	-	
City		G.M.D.	L.D.	LL.	Dimensions			Acreage	
			3	1255	105 X 235			Return	Deed
							Plat	Comp.	Used
								1	1
Subdivision					Block	Lot	Plat Book	Page	
Brief Legal Description: Lot N/s Old BIRMINGHAM Rd. LD 3 LL1255									






Name On Return:	MAP OLD: 0329	BLOCK	PAR 007	SUB B	3-29		7B
Name On Deed:	NEW: 0324		Photo 138	Cell No.	Map	Block	Parcel
Property Address:	Property Acquired From:						
Acquired By:	Deed Will	Approximate Date Acquired:	Recorded Yes ___ No ___	D.B. ___ Pg. ___	Size: (Dim. or Ac.)		
Bounded By:	N.	S.	E.	W.			

Date	Grantor (From)	Grantee (To)	D.B.	Pg.	Type	W.D. Cons.
6/22/73		Valentine, SARAH H.	144	182	W	—
12/30/77	Valentine, SARAH	SARAH H. Valentine, Harold Lewis &	231	836	W	—

City	G.M.D.	L.D.	L.L.	Dimensions	Acreage				
		15	<sup>194</sup> 195	19.97 AC	Return	Deed	Plat	Comp.	Used
							178		128
Subdivision					Block	Lot	Plat Book	Page	
20.19									

Brief Legal Description:







Name On Return: *R+1*

MAP BLOCK PAR SUB  
OLD: 0329

006

<i>3-29</i>		<i>6</i>
Map	Block	Parcel

Name On Deed:

NEW: 0324

139

Property Address:

Property Acquired From:

Acquired By: Deed Will

Approximate Date Acquired:

Recorded Yes No

D.B. Pg.

Size: (Dim. or Ac.)

Bounded By:

N.

S.

E.


W.

Date	Grantor (From)	Grantee (To)	D.B.	Pg.	Type	W.D.Cons.
<i>1-17-70</i>	<i>Fruitt, Gene</i>	<i>GREEN, Harry Neal</i>	<i>105</i>	<i>36</i>	<i>WD</i>	<i>-</i>

City	G.M.D.	L.D.	L.L.	Dimensions	Acreage				
					Return	Deed	Plat	Comp.	Used
	<i>1000</i>	<i>316</i>	<i>1194</i>					<i>3</i>	<i>3</i>

Subdivision	Block	Lot	Plat Book	Page

Brief Legal Description: *Tract s/E side Price Home Rd*




Property Acquired From: 3-26  
 Acct. No.

MAP OLD: 0329 NEW: 0324  
 BLOCK PAR SUB 005 B  
 140 11

3-29  
 Map Block Parcel 5B

Date	Grantor (From)	Grantee (To)	D.B.	Pg.	Type	W.D. Cons
5/90	THE AMHERST CORP 2/3	BOTTOMLINE ENTERPRISES	874	377	W	188.00
4/15/99	Bottomline Enterprises	ESTATES DEVELOPMENT, LLC	3165	333	W/D	471.40
3/9/00	ESTATES DEVELOPMENT, LLC	CIPRIANI CUSTOM HOMES, INC	4050	1	W/D	1,550.00
<p>Seed for part of BIRMINGHAM MANOR</p>						
City	G.M.D.	L.D.	L.L.	Dimensions	Acres	9.89 AC
		3	1183 1193	BIRMINGHAM	Return Deed	Plat Comp. Used
Subdivision			1194	Block	Lot	Plat Bk. Page
Brief Legal Description X 11.54 AC. USED FOR LITTLE RIVER MANOR. 7/14/99						





Property Acquired From:
Acct. No.

Photo	Call No
-------	---------

03N24

03024		140A
Map	Block	Parcel

Date	Grantor (From)	Grantee (To)	D.B.	Pg.	Type	W.D.	Cons
4/99	Bottomline Enterprises	Estates Development LLC.	3615	333	w/d	471.	40
4/99	Estates Development	Southern Value Homes, Inc.	3615	343	w/d	316.	82

DELETE & CANCEL  
 140C PER  
 SOR'S LEGAL  
 4/13/08

City	G.M.D.	L.D.	L.L.	Dimensions	Acreage				
For Dist. 3		3	1194		Return	Deed	Plat	Comp.	Used
							1.97		
Subdivision					Block	Lot	Plat Bk.	Page	
Little River Manor						1	58	191	
Brief Legal Description									
500 Free Home Rd.									



Property Acquired From:
Acct. No.

Photo	Call No
-------	---------

03024		1408
Map	Block	Parcel

Date	Grantor (From)	Grantee (To)	D.B.	Pg.	Type	W.D. Cons
4/99	Butterline Enterprises	Estates Development, LLC	3615	333	W/D	477.40 X
4/99	Estates Development, LLC	Southern Value Homes, Inc.	3615	343	W/D	316.80

DELETE & COMMENT  
 WDC per DW  
 REQUEST  
 4/3/08

City	G.M.D.	L.D.	L.L.	Dimensions	Acreage				
taxdist 014			3	1194	Return	Deed	Plat	Comp.	Used
							.30		
Subdivision					Block	Lot	Plat Bk.	Page	
Little River Manor						2			
Brief Legal Description									
540 Free Home Rd.									



Property Acquired From:
Acct. No.

Photo	Call No
-------	---------


031024		140C
Map	Block	Parcel

Date	Grantor (From)	Grantee (To)	D.B.	Pg.	Type	W.D. Cons
4/99	Bottenline Enterprises	Estates Development, LLC	31015	333	W/D	477.40 <del>477.2</del>
4/99	Estates Development, LLC	Southern Value Homes, INC	3615	343	W/D	316.80

City	G.M.D.	L.D.	L.L.	Dimensions	Acreage				
					Return	Deed	Plat	Comp.	Used
tax dist. b1		3	1194	*4.54 AC			127		

Subdivision	Block	Lot	Plat Bk.	Page
Little River Manor	1	3.2	58	191

Brief Legal Description  
 550 Freehome Rd. \* PARCELS 140A & 140B COMBINED PER  
 OWNER & TAX ASSESSORS REQUEST 4/3/08



Property Acquired From:
Acct. No.

Photo	Call No
-------	---------

031024		140D
Map	Block	Parcel

Date	Grantor (From)	Grantee (To)	D.B.	Pg.	Type	W.D. Cons
7/99	Bottomline Enterprises	Estates Development <sup>LLC.</sup>	3615	333	W/D	476 <sup>40</sup> <del>475</del>
4/99	Estates Development <sup>LLC</sup>	Southern Value Homes <sup>Tak.</sup>	3615	343	W/b	316.80

City	G.M.D.	L.D.	L.L.	Dimensions	Acreage				
tax dist. 01		3	1183, 1194		Return	Deed	Plat	Comp.	Used
Subdivision					Block	Lot	Plat Bk.	Page	
Little River Manor						4			
Brief Legal Description									
500 Freehome Rd.									









Property Acquired From:
Acct. No.

Photo	Call No
-------	---------

03024		140F
Map	Block	Parcel

Date	Grantor (From)	Grantee (To)	D.B.	Pg.	Type	W.D. Cons
4/99	Bottomline Enterprises	Estates Development LLC	3615	333	W/D	471 40/8
4/99	Estates Development LLC	Southern Value Homes Inc.	3615	343	W/D	316.80

City	G.M.D.	L.D.	L.L.	Dimensions	Acreage				
					Return	Deed	Plat	Comp.	Used
Taxdist. 01		3	1183 1194				1.19		

Subdivision	Block	Lot	Plat Bk.	Page
Little River Manor		10		

Brief Legal Description
580 Creechme. Rd.



Property Acquired From:
Acct. No.

Photo	Call No
-------	---------

031024		140 G
Map	Block	Parcel

Date	Grantor (From)	Grantee (To)	D.B.	Pg.	Type	W.D. Cons
1/99	Bottomline Enterprises	Estates Development <sup>LLC</sup>	3615	333	W/D	471.40 7
4/99	Estates Development <sup>LLC</sup>	Southern Value Homes <sup>LLC</sup>	3615	343	W/D	316.80

City	G.M.D.	L.D.	L.L.	Dimensions	Acreage				
tax dist. 01		3	1183		Return	Deed	Plat	Comp.	Used
							17		

Subdivision	Block	Lot	Plat Bk.	Page
Little River Manor		7		

Brief Legal Description
590 Freehome Rd.



Property Acquired From:
Acct. No.

Photo	Call No
-------	---------

03N24		140N
Map	Block	Parcel

Date	Grantor (From)	Grantee (To)	D.B.	Pg.	Type	W.D. Cons
4/99	Bottomline Enterprises LLC	Estates Development LLC	3615	333	W/D	\$71.40 x
4/99	Estates Development LLC	Southern Value Homes Inc.	3615	343	W/D	316.80

City	G.M.D.	L.D.	L.L.	Dimensions	Acreage				
Taxdist. 01		3	1183		Return	Deed	Plat	Comp.	Used
							1.15		

Subdivision	Block	Lot	Plat Bk.	Page
Little River Manor		8		

Brief Legal Description
500 - Trachome Rd.














148 mm

Name On Return: *P+1 CA*

MAP BLOCK PAR SUB  
OLD: 0329 005  
NEW: 0324 141

3-29		5
Map	Block	Parcel


Name On Deed:

Property Address: \_\_\_\_\_ Property Acquired From: \_\_\_\_\_

Acquired By: \_\_\_\_\_ Deed Will \_\_\_\_\_ Approximate Date Acquired: \_\_\_\_\_ Recorded Yes No \_\_\_\_\_ D.B. Pg. \_\_\_\_\_ Size: (Dim. or Ac.) \_\_\_\_\_

Bounded By: N. \_\_\_\_\_ S. \_\_\_\_\_ E. \_\_\_\_\_ W. \_\_\_\_\_

Date	Grantor (From)	Grantee (To)	D.B.	Pg.	Type	W.D. Cons.		
1968	Hendrix, G	HOGAN, Fred	95	70	W			
3/84	HOGAN, H. FRED	BOTTOMLINE ENTERPRISES M. ELIZABETH E	389	10.2	W	166 <sup>00</sup> tract <sup>2</sup>		
10/9/92	BOTTOMLINE ENTERPRISES	THOMPSON, BILLIE G.	1301	285	W	47.30		
	City	G.M.D.	L.D.	L.L.	Dimensions	Acreage <del>145</del>		
		1000	3 <sup>rd</sup>	1183 <del>1183</del>	2 AC <del>2.75 AC</del>	Return <del>335</del> Deed <del>6.74</del> Plat <del>6.74</del> Comp. <del>20</del> Used <del>83</del>		
	Subdivision		1194 <del>1193</del>		Block	Lot	Plat Book	Page
	1978 Brought Plat in.					Tract +	23	206
Brief Legal Description:							87-133	
Tract E/W side Free Home Rd.								



Property Acquired From: 141  
 Acct. No.

Photo Call No

03N24 141A  
 Map Block Parcel

Date	Grantor (From)	Grantee (To)	D.B.	Pg.	Type	W.D. Cons
3/15/05	THOMPSON, M. ELIZABETH	FISTER, BENJAMIN J.	7786	271	WSD	115. <sup>00</sup>
2/17/06	FISTER, BENJAMIN J.	LYNN H. BARRON, LEONARD R. E	8584	271	WSD	123. <sup>00</sup>

City	G.M.D.	L.D.	L.L.	Dimensions	Acreage				
		3	1183 1194	1.95 AC 3.07 AC	Return	Deed	Plat	Comp.	Used
				1.03 AC		3.99			3.99
Subdivision					Block	Lot	Plat	Bk.	Page
						TRACT 3	87		133
Brief Legal Description									



















Property Acquired From:
Acct. No.

Photo	Call No
-------	---------

3-24		142
Map	Block	Parcel

Date	Grantor (From)	Grantee (To)	D.B.	Pg.	Type	W.D. Cons
6/30/98	Cronan, Treva Nell	Cronan, Jonathan	3179	031	W/D	0-
8/24/01	TREVA NELL CRONAN, JONATHAN	TURNER, STEVEN WAYNE	4719	222	W/D	23.00
11/9/01	TURNER, STEVEN WAYNE	PADGETT, JOHNNY	4875	219	W/D	31.50
10/7/03	PADGETT, JOHNNY	ELIZABETH H. & WARRINGTON, ANTHONY N.	6615	355	WD	55.00
City		G.M.D. L.D.	S.L.	Dimensions		Acreage
		3	1183	210X210		Return Deed Plat Comp. Used
Subdivision		Block	Lot	Plat Bk.	Page	
Brief Legal Description						

DELETE WITH THESE PAGES 11/5/05






Name On Return:	MAP: BLOCK OLD: 0329	PAR: SUB .002 A	3-29		2A
Name On Deed:	NEW: 0324	1420	Map	Block	Parcel

Property Address:	Property Acquired From:				
Acquired By:	Deed Will	Approximate Date Acquired:	Recorded Yes No	D.B. Pg.	Size: (Dim. or Ac.)
Bounded By:	N.	S.	E.	W.	

Date	Grantor (From)	Grantee (To)	D.B.	Pg.	Type	W.D. Cons.
<del>8-1-64</del>	<del>Heard, J.A.</del>	<del>Cronan, Treva Nell</del>	<del>78</del>	<del>385</del>	<del>W</del>	<del>1<sup>10</sup></del>
10-11-77	CRONAN, TREVA NELL	Millwood, Doris + Tommy	227	130	W	16 <sup>80</sup>
5-20-86	Millwood, Doris & Thomas	Cronan, Treva & Nell	534	407	W/D	0

City	G.M.D.	L.D.	L.L.	Dimensions	Acreage				
					Return	Deed	Plat	Comp.	Used
		3	1183	210 X 210					1
Subdivision					Block	Lot	Plat Book	Page	

Brief Legal Description:




Property Acquired From:	MAP BLOCK PAR SUB 004 A	3-29	4A
Acct. No.	OLD: 0329 NEW: 0324	Map	Block Parcel
	Photo 1-43		Call No

Date	Grantor (From)	Grantee (To)	D.B.	Pg.	Type	W.D. Cons
2/1/93	REDD, B. C.	JUANITA F. REDD, B. C.	1387	39	W	-0-
8/1/97	M. ELIZABETH THOMPSON, BILLIE G.	" " "	* 2793	37	W/D	-0-

City	G.M.D.	L.D.	L.L.	Dimensions	Acreage	3.51
		3	1183		Return	Deed
					Plat	Comp.
					Used	

Subdivision	Block	Lot	Plat Bk.	Page

Brief Legal Description \* THIS DEED COVERS AN OLD ROAD BED



Name On Return:

Photo	Call No.

3-29		4A
Map	Block	Parcel

Name On Deed:

Property Address:

Property Acquired From:

Acquired By: Deed  Will  Approximate Date Acquired: Recorded Yes  No  D.B.  Pg.  Size: (Dim. or Ac.)

Bounded By: N. S. E. W.

Date	Grantor (From)	Grantee (To)			D.B.	Pg.	Type	W.D. Cons.	
4-12-73	BAGWELL, RALPH	BAKER, J. R.			140	102	W	75°	
2/78	" "	" "			234	316	W	-0-	
2/78	BAKER, J. R.	REDD, B. C.			234	320	W	47°	
City		G.M.D.	L.D.	L.L.	Dimensions				Acreage 3.5 Ac ±
		1000	3	1183					
Subdivision					Block	Lot	Plat Book	Page	
Brief Legal Description:									



MAP BLOCK PAR SUB  
 OLD: 0329 003 C  
 Acquired From:  
 Acct. No. NEW: 0324 144


	3-29	3C
Map	Block	Parcel

Date	Grantor (From)	Grantee (To)	D.B.	Pg.	Type	W.D. Cons
6-1-75	COX, RUEL	COX, JIMMY R.	181	719	W	-0-
2/17/06	COX, JIMMY R.	GORDON, ELIZABETH C.	9073	390	WD	221.80

DELETE & COMBINE  
 WITH 145 PER OWNER'S  
 ASSESSORS REQUEST  
 10/20/08  
 W/AT

City	E.M.D.	L.D.	L.L.	Dimensions	Acreage				
					Return	Deed	Plat	Comp.	Used
		3	1183	X 5.15 AC				5	5AC
Subdivision					Block	Lot	Plat	Bk.	Page

Brief Legal Description: THIS PARCEL WAS PREVIOUSLY COVERED UNDER 3-28-3A  
 DUE TO NEVER BEING SHOWN ON MAPS & ADJUSTED ACREAGE PER 2006 DEED  
 9073-390 10/6/06





Property  
 Acquired From:  
 Acct. No.

MAP BLOCK PAR SUB  
 OLD: 0328 106 E  
 NEW: 0324 145

3-28		106E
Map	Block	Parcel

Date	Grantor (From)	Grantee (To)	D.B.	Pg.	Type	W.D. Cons
4/17/92	PETTYJOHN, CHARLES A	GORDON, ELIZABETH C.	1206	145	W	9/12/00

City	G.M.D.	L.D.	L.L.	Dimensions	Acreage <del>5.06 AC.</del>				
		3	1/2	10.21 AC	Return	Deed	Plat	Comp.	Used
					252				
Subdivision					Block	Lot	Plat Bk.	Page	

Brief Legal Description: ~~PARCEL 3-28-106K COMBINED PER OWNER E.B.D.A. OFFICE REQUEST. 7-30-93~~ ~~PARCEL 144 COMBINED PER OWNER C. TAX ASSESSORS REQUEST. 3/20/08~~



Name On Return:				3-28		106E
Name On Deed:		Photo	Call No.	Map	Block	Parcel
Property Address:			Property Acquired From:			
Acquired By:	Deed Will: <input type="checkbox"/> <input type="checkbox"/>	Approximate Date Acquired:	Recorded Yes <input type="checkbox"/> No <input type="checkbox"/>	D.B. — Pg. —	Size: (Dim. or Ac.)	
Bounded By:	N.	S.	E.	W.		

Date	Grantor (From)	Grantee (To)	D.B.	Pg.	Type	W.D. Cons.	
2/80	WASHINGTON, JAMES P.	PETTYJOHN, CHARLES	285	630	W	11 <sup>80</sup>	
11/86	PETTYJOHN, CHARLES A. <sup>1/2 int.</sup>	PETTYJOHN, JOYCE ERNESTINE <sup>1/2 int.</sup>	296	90	W	22 <sup>50</sup>	
4/82	PETTYJOHN, JOYCE ERNESTINE	PETTYJOHN, CHARLES A.	320	678	W	-8-	
	City	G.M.D.	L.D.	L.L.	Dimensions	Acreage	
			3	1122		Return Deed Plat Comp Used	
						5.05	5.05
	Subdivision	Block	Lot	Plat Book	Page		
Brief Legal Description:							




Name On Return:	MAP	BLOCK	PAR	SUB	3-28	1060	1060
	OLD: 0328	106	D				
Name On Deed:	NEW: 0324	1460	Call No.		Map	Block	Parcel

Property Address:			Property Acquired From:				
Acquired By:	Deed <input type="checkbox"/> Will <input type="checkbox"/>	Approximate Date Acquired:	Recorded Yes <input type="checkbox"/> No <input type="checkbox"/>	D.B. <input type="checkbox"/>	Pg. <input type="checkbox"/>	Size: (Dim. or Ac.)	
Bounded By:	N.	S.	E.	W.			

Date	Grantor (From)	Grantee (To)	D.B.	Pg.	Type	W.D.Cons.
10/79	WASHINGTON, JAMES P.	RAMSDALE, FRANK R. & JANE R.	278	751	W	11 <sup>00</sup>

City	G.M.D.	L.D.	L.L.	Dimensions	Acreage				
					Return	Deed	Plat	Comp.	Used
		3	1122					5	5 <sup>3</sup>
Subdivision					Block	Lot	Plat Book	Page	

Brief Legal Description:



Name On Return:	MAP BLOCK PAR SUB OLD: 0328	106	H	3-28	106H	
Name On Deed:	NEW: 0324	1476	Call No.			Map

Property Address:	Property Acquired From:
-------------------	-------------------------

Acquired By:	Deed Will	Approximate Date Acquired:	Recorded Yes No	D.B. Pg.	Size: (Dim. or Aq.)
--------------	-----------	----------------------------	-----------------	----------	---------------------

Bounded By:	N.	W.
-------------	----	----


Date	Grantor (From)	Grantee (To)	(D.B.)	Pg.	Type	W.D. Cons.
4/81	WASHINGTON, JAMES	HUNT, R. K.	302	989	W	6 <sup>30</sup>
3/85	HUNT, R. K.	HUNT, MELISSA B.	449	26	W	-0-

City	G.M.D.	L.D.	L.L.	Dimensions	105 AC	Acreage 3 AC			
			113		Return	Deed	Plat	Comp.	Used
						5.00			5
	Subdivision				Block	Lot	Plat Book		Page

Brief Legal Description:

*DEVELOPER'S OFFICE WA 1476 DENSE IN MAPPING*

*TAX SEEMS ADDED TO DENSE IN MAPPING*






Property 3-28-1061  
 Acquired From:  
 Acct. No.

MAP BLOCK PAR SUB  
 OLD: 0328 106 L  
 NEW: 0324 147 A

328		106L
Map	Block	Parcel

Date	Grantor (From)	Grantee (To)	D.B.	Pg.	Type	W.D.Cons
11/17/93	HUNT, R. KELLY	HOGUE, <sup>RANDY D.</sup> JAMIE HUNT.	1160	341	W/D	-0-
3/9/01	HUNT, MELISSA B.	" " "	4505	101	OC	-0-

City	G.M.D.	L.D.	L.L.	Dimensions	Acreage			
					Return	Deed	Plat Comp.	Used
		3	1160			2		2
Subdivision					Block	Lot	Plat Bk.	Page
							46	216
Brief Legal Description								



Property Acquired From:
Acct. No. 147

Photo	Call No
-------	---------

3-24	147B
Map	Block
	Parcel

Date	Grantor (From)	Grantee (To)	D.B.	Pg.	Type	W.D. Cons
3/10/97	MELISSA B. HUNT, ROBIN KELLY	LEIGH ANN P. HUNT, DAVID KELLY	2658	145	W/D	-0-

City	G.M.D.	L.D.	L.L.	Dimensions	Acreage				
		3	1122		Return	Deed	Plat	Comp.	Used
						2.351			2.35
Subdivision					Block	Lot	Plat	Bk.	Page
							53		91

Brief Legal Description




Name On Return:	MAP BLOCK OLD: 0328	PAR SUB 106 G	3-28		106G
Name On Deed:	NEW: 0324	1485 Call No.	Map	Block	Parcel

Property Address:	Property Acquired From:				
Acquired By:	Deed Will	Approximate Date Acquired:	Recorded Yes No	D.B. Pg.	Size: (Dim. or Ac.)
Bounded By:	N.	S.	E.	W.	

Date	Grantor (From)	Grantee (To)	D.B.	Pg.	Type	W.D.Cons.
4/81	WASHINGTON, JAMES P.	HUNT, R. K.	302	988	W	6 <sup>20</sup>
3/85	HUNT, R. K. <sup>1/2 int.</sup>	HUNT, MELISSA B. <sup>1/2 int.</sup>	449	96	W	-0-

City	G.M.D.	L.D.	L.L.	Dimensions	Acreage				
		3	1122	*10.75 AC	Return	Deed	Plat	Comp.	Used
						5.05			5.05
Subdivision					Block	Lot	Plat Book	Page	

Brief Legal Description: ~~PARCEL~~ 149 COMBINED BY TAX ASSESSORS OFFICE FOUND IN MAPPING 2/7/07



Name On Return:		MAP BLOCK PAR SUB OLD: 0328	106	F	3-28		106F
Name On Deed:		NEW: 0324	1490	Call No.	Map	Block	Parcel

Property Address:			Property Acquired From:				
Acquired By:	Deed Will	Approximate Date Acquired	Recorded Yes No	D.B.	Pg.	Size: (Dim. or Ac.)	
Bounded By:	N.	S.	E.	W.			


Date	Grantor (From)	Grantee (To)	D.B.	Pg.	Type	W.D.Cons.
4/81	WASHINGTON, JAMES H.	HUNT, R. K.	302	987	W	6 <sup>20</sup>
3/85	HUNT, R. K. 1/2 int.	HUNT, MELISSA B. 1/2 int.	449	96	W	-0-

City	G.M.D.	L.D.	L.L.	Dimensions	Acreage				
					Return	Deed	Plat	Comp.	Used
		3	1122		5.05				5.05

Subdivision	Block	Lot	Plat Book	Page

Brief Legal Description:

BY FOUND 2/7/11






Name On Return:	MAP - BLOCK OLD: 0328	PAR - SUB 106 B	3-28		106B
Name On Deed:	NEW: 0324	Photo 150	Call No.	Map	Block Parcel

Property Address:	Property Acquired From:				
Acquired By:	Deed <input type="checkbox"/> Will <input type="checkbox"/>	Approximate Date Acquired:	Recorded Yes <input type="checkbox"/> No <input type="checkbox"/>	D.B. <input type="checkbox"/> Pg. <input type="checkbox"/>	Size: (Dim. or Ac.)
Bounded By:	N.	S.	E.	W.	

Date	Grantor (From)	Grantee (To)	D.B.	Pg.	Type	W.D.Cons.
6/79	WASHINGTON, JAMES P.	MAYO, OTIS SMITH & MERRY BREWSTER	264	322	41	4 <sup>80</sup>
10/84	MAYO, OTIS SMITH	MAYO, OTIS S. & PATRICIA L.	431 423	340 196	QC W	-0-
8/29/95	MAYO, PATRICIA H.	MAYO, OTIS S.	2167	157	QC	-0-

City	G.M.D.	L.D.	L.L.	Dimensions	Acreage				
					Return	Deed	Plat	Comp.	Used
		3	1111 1112			5.03			5.03
Subdivision	Block	Lot	Plat Book	Page					
		TRACT #3							

Brief Legal Description:



Name On Return:	MAP OLD: 0328	BLOCK	PAR 106	SUB A	3-28		106A
Name On Deed:	NEW: 0324		Plat 151	Call No.	Map	Block	Parcel
Property Address:	Property Acquired From:						
Acquired By:	Deed <input type="checkbox"/> Will <input type="checkbox"/>	Approximate Date Acquired:	Recorded Yes <input type="checkbox"/> No <input type="checkbox"/>	D.B. <input type="checkbox"/> Pg. <input type="checkbox"/>	Size: (Dim. or Ac.)		
Bounded By:	N.	S.	E.	W.			

Date	Grantor (From)	Grantee (To)			D.B.	Pg.	Type	W.D.Cons.			
7-3-86 5/79	WASHINGTON JAMES P.	RICHARD R. WALKER, YVONNE M.			547 263	22 125	QC W	0-10 6			
7-3-86	Richard R. Walker, Yvonne M.	Patricia H. Mayo, O. SMITH			547	24	W/O	51.44			
5/26/85	MAYO, O. SMITH	MAYO, PATRICIA HUXFORD			2167	162	QC	-0-			
City		G.M.D.	L.D.	LL.	Dimensions		Acreage				
			3	1111 1112	6.13Ac		Return	Deed	Plat	Comp.	Used
								7.13			7.13
Subdivision					Block	Lot	Plat Book	Page			
						TRACT #2					
Brief Legal Description:											

DOIS JORDAN

770-587-2770






Property Acquired From: 3-2 MAP BLOCK PAR SUB  
 OLD: 0328 106 J  
 Acct. No. NEW: 0324 152

3-28		106J
Map	Block	Parcel

Date	Grantor (From)	Grantee (To)	D.B.	Pg.	Type	W.D.	Cons
6-24-86	Baker, J. R. & Betty	Wright, Billy Lamar	543	70	W/O	-	-
City		G.M.D.	L.D.	L.L.	Dimensions		Acreage
			3	1111			Return Deed Plat Comp. Used
							.57
Subdivision			Block	Lot	Plat Bk.	Page	
				Part of TR #1	30	100	
Brief Legal Description							






Name On Return:	MAP OLD: 0328	BLOCK	PAR 106	SUB C	3-28	106C
Name On Deed:	NEW: 0324	Plat No.	Call No.	Map		
Property Address:			Property Acquired From:			
Acquired By:	Deed <input type="checkbox"/> Will <input type="checkbox"/>	Approximate Date Acquired:	Recorded Yes <input type="checkbox"/> No <input type="checkbox"/>	D.B. <input type="checkbox"/> Pg. <input type="checkbox"/>	Size: (Dim. or Ac.)	
Bounded By:	N.	S.	E.	W.		

Date	Grantor (From)	Grantee (To)	D.B.	Pg.	Type	W.D.Cons.
5/79	WASHINGTON, JAMES P.	BAKER, J.R. & BETTY	264	558	W	12 <sup>20</sup>
2/29/90	BAKER, J.R. <small>ESTATE</small>	BAKER, BETTY RUTH HOWARD	*2522	171	DOA	-0-

City	G.M.D.	L.D.	L.L.	Dimensions	Acreage 5.10 AC				
		3	1111		Return	Deed	Plat	Comp.	Used
						5.67			5.67
Subdivision				Block	Lot	Plat Book	Page		
					TRACT #1				

Brief Legal Description: \* THIS DEED ALSO COVERS PROPERTY CONVEYED TO OTHER PEOPLE ???





1. 2. 3. 4. 5. 6. 7. 8. 9. 10.

11. 12. 13. 14. 15. 16. 17. 18. 19. 20.

Name On Return: <u>Hamby, 1204, Po</u>		MAP OLD: 0328	BLOCK	PAR 099	SUB	3-28	99 0	
Name On Deed:		NEW: 0324	154a	Cell No	3-28	Map	Block	Parcel
Property Address:				Property Acquired From:				
Acquired By:	Deed Will	Approximate Date Acquired:	Recorded Yes No	D.B. Pg.	Size: (Dim. or Ac.)			
Bounded By:	N.	S.	E.	W.				

Date	Grantor (From)	Grantee (To)	D.B.	Pg.	Type	W.D.Cons.
11/20/67	<del>Hamby, J.B.</del>	<del>Hamby, Julia Hale</del>	93	325		
8-20-73	HAMBY, Julia Hale	Hale, Wm. E. & Ella Jun	144	334	w	
7/86	Hale, Wm. Edward <sup>settler</sup>	HALE, ELLA JOHNSON	288	401	w	-0-

City	G.M.D.	L.D.	L.L.	Dimensions	Acreage 68				
out	1000	3	1110 1111		Return	Deed	Plat	Comp.	Used
					60			59.41	59.41
Subdivision				Block	Lot	Plat Book	Page		

Brief Legal Description:  
 Tract E/S Hicks Rd.



Name On *Rt 1*  
Return: *CAN*

MAP - BLOCK - PAR SUB  
OLD: 0328 106  
NEW: 0324 155

<b>3-28</b>		<i>106</i>
Map	Block	Parcel

Name On *GROSVENOR*  
Deed:

Property Address: \_\_\_\_\_ Property Acquired From: \_\_\_\_\_

Acquired By: Deed  Will  Approximate Date Acquired: \_\_\_\_\_ Recorded Yes  No  D.B. \_\_\_\_\_ Pg. \_\_\_\_\_ Size: (Dim. or Ac.) \_\_\_\_\_

Bounded By: N. \_\_\_\_\_ S. \_\_\_\_\_ E. \_\_\_\_\_ W. \_\_\_\_\_

Date	Grantor (From)	Grantee (To)	D.B.	Pg.	Type	W.D.Cons.
		<i>Purcell, Wm. F. Est.</i>			<i>Plat &amp; Field Call</i>	

~~12-11-74~~ ~~GROSVENOR INVESTMENT~~ ~~GEORGE YATES & ASSOC. INC.~~ ~~181~~ ~~358~~ ~~WD~~

*4/79* *YATES, GEORGE B. & MARJORIE L.* *WASHINGTON, JAMES P.* *260* *234* *W* *83<sup>80</sup>*

City	G.M.D.	L.D.	L.L.	Dimensions	Return	Deed	Plat	Comp.	Used
	<i>1174</i>	<i>3<sup>rd</sup></i>	<i>1122</i>	<i>5 AC. ±</i>			<i>49.58</i>	<i>48<sup>±</sup></i>	<i>49.58</i>

Subdivision	Block	Lot	Plat Book	Page
			<i>4</i>	<i>85</i>

Brief Legal Description:  
*Tract on N/W side Free Home Rd*

$$\begin{array}{r} 3.673 \\ 1.3 \\ \hline 9 \end{array}$$

$$\begin{array}{r} 3.673 \\ 1.28 \\ \hline 29384 \\ 7346 \\ 3673 \\ \hline 470149 \end{array}$$




Property Acquired From: <u>155</u>
Acct. No.

Photo	Call No
-------	---------

<u>03N24</u>		<u>155A</u>
Map	Block	Parcel

Date	Grantor (From)	Grantee (To)	D.B.	Pg.	Type	W.D. Cons
<u>6/12/07</u>	<u>WASHINGTON JIM P. JR</u> <u>COUSAR SUE ANN</u>	<u>Laura &amp;</u> <u>RICHARDSON TIMOTHY</u>	<u>9679</u>	<u>30</u>	<u>WLD</u>	<u>85.00</u>
<u>6/12/07</u>	<u>WASHINGTON JIM P. JR</u> <u>COUSAR SUE ANN</u>	<u>KATHY</u> <u>LEE JOHN</u>	<u>9790</u>	<u>3168</u>	<u>WLD</u> <u>CORR</u>	<u>-0-</u>

City	G.M.D.	L.D.	L.L.	Dimensions	Acreage				
					Return	Deed	Plat	Comp.	Used
		<u>3</u>	<u>1121</u> <u>1122</u>				<u>265</u>		<u>265</u>
Subdivision					Block	Lot	Plat	Bk.	Page
					<u>TRACT</u>	<u>TRACT</u>	<u>97</u> <u>96</u>		<u>192</u> <u>168</u>
Brief Legal Description									



Property Acquired From:
Acct. No.

Photo	Call No
-------	---------

03N24		156
Map	Block	Parcel

Date	Grantor (From)	Grantee (To)	D.B.	Pg.	Type	W.D. Cons
4/16/01	JERRY RAY PAYNE (TRUSTEE) TCB TRUST	JENNIE P. & HOLLIS HAROLD A.	4565	431 429	QC W/D	279.90

City	G.M.D.	L.D.	L.L.	Dimensions	Acreage				
		2	31,32		Return	Deed	Plat	Comp.	Used
		3	1265	* 10 AC					

Subdivision	Block	Lot	Plat Bk.	Page

Brief Legal Description \* ADJUSTED ACREAGE PER 2001 DEEDS & ATTACHED PLAT 6/20/01



Property Acquired From:  
Acct. No.


MAP BLOCK PAR SUB  
 OLD: 0329 060 V  
 NEW: 0324 156

3-29		60V
Map	Block	Parcel

Date	Grantor (From)	Grantee (To)	D.B.	Pg.	Type	W.D. Cons
10/23	PURCELL, Wm. E. Jr.	BENNETT, FRED R. III	372	129	W	28. <sup>00</sup>
7/85	BENNETT, FRED R. III	BLONDER, MICHAEL	470	84	W	82. <sup>00</sup>
1-90	WILLIAMS, JAMES HAROLD	" "	849	569	LTD W/d	FOR 48 AC. 8. <sup>50</sup>
4/90	BLONDER, MICHAEL	MANN, KAREN L.	865	501	W	207. <sup>00</sup>
1/91	MANN, KAREN L.	BLONDER, MICHAEL	939	343	W	189. <sup>00</sup>
6/1/92	BLONDER, MICHAEL	JERRY RAY HAYNE (TRUSTEE) TCB TRUST	1237	226	W	170. <sup>00</sup>

City	G.M.D.	L.D.	L.L.	Dimensions	Acreage <del>40.48 AC.</del>				
		3	1265	* 10 AC	Return	Deed	Plat	Comp.	Used
						10			10
Subdivision					Block	Lot	Plat Bk.	Page	

Brief Legal Description See deed 849-571









Property Acquired From:	3-29-50F	MAP BLOCK PAR SUB OLD: 0329 NEW: 0324	060 W	3-2a		60W
Acct. No.			Pl: 57	Map	Block	Parcel
			Call No			

Date	Grantor (From)	Grantee (To)	D.B.	Pg.	Type	W.D. Cons
3/24-86	Eves, Arnold W. III	Davis, Thomas W. & Anna C.	519	244	W/O	35.00
4/89	ANNA C. E. DAVIS, THOMAS W. JR.	TAMORIA D. E. SHELLEY, WAYNE E.	790	191	W	170.00
3/10/92	TAMORIA D. E. SHELLEY, WAYNE E.	PORTIA E. E. ALLEN, FRANK W. E.	1167	282	LS	184.80

City	G.M.D.	L.D.	L.L.	Dimensions	Acreage				
		3	1265		Return	Deed	Plat	Comp.	Used
						5.0			
Subdivision					Block	Lot	Plat Bk.	Page	
						TR #2			
Brief Legal Description									



Name On Return:	MAP: OLD: 0329	BLOCK	PAR: 060	SUB: F	3-29		60F
Name On Deed:	NEW: 0324		158	Call No.	Map	Block	Parcel

Property Address:	Property Acquired From:				
Acquired By:	Deed Will	Approximate Date Acquired:	Recorded Yes No	D.B. Pg.	Size (Dim. or Ac.)
Bounded By:	N.	S.	E.	W.	

Date	Grantor (From)	Grantee (To)	D.B.	Pg.	Type	W.D. Cons.
8/77	Mr. W. E., WALTER, PURCELL, WILLIAM JR	PURCELL, CANDLER A.	424 245	637 361	Re. Rec. Q.C.	-
10/84	PURCELL, CANDLER A.	EVES, ARNOLD W. III	424	640	W	148 <sup>20</sup>
10-87	EVES, ARNOLD W. III.	MARY RICHARDS, RAYMOND E	670	144	W	68 <sup>50</sup>

City	G.M.D.	L.D.	L.L.	Dimensions	<del>3734AC</del> Acreage	<del>4237</del>
		3	1256 1265	10±	Return	Deed
					40	
					Plat	Comp.
					Used	40
	Subdivision	1257		Block	Lot	Plat Book
						Page

Brief Legal Description:


7-29/87



		MAP	BLOCK	PAR	SUB				
Property Acquired From:	OLD: 0329			060	G	3-29		60G	
Acct. No.	NEW: 0324			Ph159	Call No	Map	Block	Parcel	

Date	Grantor (From)	Grantee (To)	D.B.	Pg.	Type	W.D. Cons
4/85	MOORE, JACKSON G.	SLYNN, SIR GORDON	453	213	W	40 <sup>00</sup>
7/20/00	SLYNN, SIR GORDON	KUSHNER, BEN F.	4251	196	WD	175 <sup>00</sup>
7/20/00	SLYNN, SIR GORDON	KUSHNER, BEN F.	4251	200	Q/C	0-

City	G.M.D.	L.D.	L.L.	Dimensions	Acreage	13.93 AC			
		3	1265 1266		Return	Deed	Plat	Comp.	Used
Subdivision					Block	Lot	Plat Bk.	Page	
Brief Legal Description					* ADJUSTED ACREAGE PER 2000 DEED 4251-2000 10/09/00				



Name On Return:				3-29		606
Name On Deed:		Photo	Call No.	Map	Block	Parcel
Property Address:			Property Acquired From:			
Acquired By:	Deed <input type="checkbox"/> Will <input type="checkbox"/>	Approximate Date Acquired:	Recorded Yes <input type="checkbox"/> No <input type="checkbox"/>	D.B. <input type="checkbox"/> Pg. <input type="checkbox"/>	Size: (Dim. or Ac.)	
Bounded By:	N.	S.	E.	W.		

Date	Grantor (From)	Grantee (To)	D.B.	Pg.	Type	W.D. Cons.
8/77	<i>Mr. W.E., Walter &amp; Purcell, William et al</i>	Purcell, Wm. E. Jr.	346	188	QC	-
1/84	Purcell, Wm. E. Jr.	Bennett, Fred L. III	380	83	W	28 <sup>00</sup>
1/84	Bennett, Fred L. III	Moore, Jackson G.	402	290	W	1 <sup>00</sup> + <i>see</i>

City	G.M.D.	L.D.	L.L.	Dimensions	Acreage					
		3	1255 1256 1266	<del>1255</del> 1256 1266	27.97 AC ±	Return	Deed	Plat	Comp.	Used
Subdivision					Block	Lot	Plat Book	Page		
							23	139		

Brief Legal Description:






Property	MAP	BLOCK	PAR	SUB			
Acquired From: 3-29	OLD: 0329		060	X		3-29	60X
Acct. No.	NEW: 0324		160			Map	Block
							Parcel

Date	Grantor (From)	Grantee (To)	D.B.	Pg.	Type	W.D. Cons
10-87	EVES, ARNOLD W. III	HAGAN, ROBERT W.	670	238	W	187.30
10-87	HAGAN, ROBERT W.	J. EARL. MANSELL, C. R. E.	670	241	W	184. <sup>00</sup>
10/88	MANSELL, C. R.	MANSELL, J. EARL	748	380	W	123. <sup>00</sup>
7/91	MANSELL, J. EARL	MANSELL, BARRY E.	1032	236	W	240. <sup>00</sup>

City	G.M.D.	L.D.	L.L.	Dimensions	Acreage				
		3	1256 1257		Return	Deed	Plat	Comp.	Used
						27.32			27.32
	Subdivision		1265		Block	Lot	Plat	Bk.	Page

Brief Legal Description



Property Acquired From:	MAP BLOCK PAR SUB OLD: 0329	060	S	3-29	605
	NEW: 0324	Ph 161	Call No		
Acct. No.					

Date	Grantor (From)	Grantee (To)	D.B.	Pg.	Type	W.D. Cons
12/3/91	MERLIN & PAULINE MS WORTER TIMOTHY A	SHEARSON LEHMAN HUTTON MORTGAGE CORP.	1213	272	DUP	-0-
12/3/91	SHEARSON & LEHMAN HUTTON MORTGAGE CORP.	SECRETARY OF HOUSING & URBAN DEVELOPMENT	1213	276	W	-0-
9/35/92	SECRETARY OF HOUSING & URBAN DEVELOPMENT	BATZ, ALF	1298	325	W	72.90
2/5/98	BATZ, ALF	MARGARET W. BATZ, ALF &	3040 3990	217 267	REPEL OC	-0-
8/2/04	MARGARET W. 1/2 BATZ, ALF	MANNAERT, ADRIANA M.	7278	348	WD	203.50
8/2/04	MANNAERT, ADRIANA M.	SACQUELINE MANNAERT, ADRIANA M	7278	351	OC	0
City		G.M.D.	L.D.	L.L.	Dimensions	Acreage 2.82 AC.
			3	1256 1265		Return Deed Plat Comp. Used
Subdivision			Block	Lot	Plat Bk.	Page
Brief Legal Description						

REC 68-92

The first part of the document discusses the importance of maintaining accurate records of all transactions. It emphasizes that every entry should be supported by a valid receipt or invoice. This ensures transparency and allows for easy verification of the data.

In the second section, the author outlines the various methods used to collect and analyze the data. This includes direct observation, interviews with key personnel, and the use of specialized software tools. Each method is described in detail, highlighting its strengths and potential limitations.

The third section presents the results of the study. It shows a clear trend of increasing activity over the period observed. The data indicates that the most significant changes occurred in the middle of the study period, which may be related to the implementation of the new system.

Finally, the document concludes with a series of recommendations for future work. It suggests that further research should be conducted to explore the long-term effects of the changes and to identify any areas where the current system may still need improvement.

Name On Return:				3-29		605
Name On Deed:		Photo	Call No.	Map	Block	Parcel
Property Address:			Property Acquired From: 60K			
Acquired By:	Deed Will	Approximate Date Acquired:	Recorded Yes No	D.B. Pg.	Size: (Dim. or Ac.)	
Bounded By:	N.	S.	E.	W.		

Date	Grantor (From)	Grantee (To)	D.B.	Pg.	Type	W.D. Cons.
2/82	COHRAN, MICKEY C.	GAYTON, FRED <sup>see</sup>	339	660	W	
			335	106	W	16 <sup>20</sup>
6/83	GAYTON, FRED	TIMOTHY A. McWHORTER	405	308	Conveyance	
		MERLIN PAULINE	353	201	W	11 <sup>50</sup>
4/88	McWHORTER, CATHY MARIE <sup>TURNER</sup>	McWHORTER, TIMOTHY A.	710	365	OC	5.40

City	G.M.D.	L.D.	L.L.	Dimensions	2.82 AC.	Acreage 2.78 AC.				
		3	1256		Return	Deed	Plat	Comp.	Used	
			1265			6.78				6.78
Subdivision					Block	Lot	Plat Book	Page		

Brief Legal Description: See C/ud 745/107 Also










Name On Return:	MAP	BLOCK	PAR	SUB	3-29	60K
	OLD: 0329		060	K		
Name On Deed:	NEW: 0324	Plat:	Cell No.		Map	Block
		162				
Property Address:	Property Acquired From: 606					
Acquired By:	Deed Will	Approximate Date Acquired:	Recorded Yes No	D.B. Pg.	Size: (Dim. or Ac.)	
Bounded By:	N.	S.	E.	W.		

Date	Grantor (From)	Grantee (To)	D.B.	Pg.	Type	W.D.Cons.			
11/79	PURCELL, W.M.E. JR.	COHRAN, MICKEL L.	276	483	W	23 <sup>00</sup>			
12/82	COHRAN, MICKEL L.	JAMES N. DINSMORE, LOTTIE B.	<del>334</del> 335 336	<del>606</del> 608 581	W	18 <sup>00</sup>			
6/26/98	Dinsmore, James N. Littie B.	Bonnie I. McGree, Grant E. TR. &	3196	277	WD	458.00			
	City	G.M.D.	L.D.I	LL.	Dimensions	Acreage			
			3	1,255 1,256 1,265	*8.75 AC	6.79 AC			
					Return	Deed	Plat	Comp.	Used
						13.58	10.76 ±		13.58
	Subdivision	Block	Lot	Plat Book	Page				
Brief Legal Description: * New Map # 3-24-163 COMBINED PER TAX ASSESSORS OFFICE									
REQUEST, 1/2/95									




Name On Return:	MAP OLD: 0329	BLOCK	PAR 060	SUB U	3-29		60U
Name On Deed:	NEW: 0324		163	Co. No	Map	Block	Parcel

Property Address:	Property Acquired From: 605				
Acquired By:	Deed Will	Approximate Date Acquired:	Recorded Yes No	D.B. Pg.	Size: (Dim. or Ac.)
Bounded By:	N.				W.

Date	Grantor (From)	Grantee (To)	D.B.	Pg.	Type	W.D. Cons.
12/82	GAYTON, FRED	GAYTON, MARK WESLEY	338	467	W	80
7-2-87	GAYTON, Mark Wesley	Wattie James A	641	370	WD	45.00
7-8-7	GAYTON, Patricia Ann		641	381	DC	-0-

City	G.M.D.	L.D.	D.L.	Dimensions	Acreage				
					Return	Deed	Plat	Comp.	Used
W	2	350	330			2			2
Subdivision					Block	Lot	Plat Book	Page	

Brief Legal Description:




Name On Return:	MAP OLD: 0329	BLOCK	PAR 060	SUB T	3-29	607
Name On Deed:	NEW: 0324	F164	Col. No		Map	Block Parcel

Property Address:	Property Acquired From: 605				
Acquired By:	Deed Will	Approximate Date Acquired:	Recorded Yes No	D.B. Pg.	Size: (Dim. or Ac.)
Bounded By:	N.	S.	E.	W.	


Date	Grantor (From)	Grantee (To)	D.B.	Pg.	Type	W.D.Cons.
12/82	GAYTON, FRED	BALL, HAROLD MADISON	337	115	W	6 <sup>00</sup>
12-88	BALL, HAROLD MADISON	TENA L. BALL, HAROLD M <sup>E</sup>	768	236	corp W	-

City	G.M.D.	L.D.	L.L.	Dimensions	Acreage				
					Return	Deed	Plat	Comp.	Used
		3	1256			2 AC			2
Subdivision					Block	Lot	Plat Book	Page	

Brief Legal Description:









Name On Return: *RT 3 Alpharetta, GA.*

Photo	Call No.
-------	----------

3-29		19B.
Map	Block	Parcel

Name On Deed:

Property Address: *Walter L. Purcell*

Property Acquired From:

Acquired By:	Deed Will	Approximate Date Acquired:	Recorded Yes No	D.B. Pg.	Size: (Dim. or Ac.)
--------------	-----------	----------------------------	-----------------	----------	---------------------

Bounded By:	N.	S.	E.	W.
-------------	----	----	----	----

Date	Grantor (From)	Grantee (To)	D.B.	Pg.	Type	W.D.Cons.
2-23-71	Purcell, W.L.	Purcell Melvin K.	111	369	WD	
11-10-75	"	"	189	224	W	3 1/4 ac.

10/76 PURCELL, MELVIN K. PURCELL, WALTER L. 205 443 W 3 1/4 ac.

City	G.M.D.	L.D.	L.L.	Dimensions	3.25 AC Acreage <del>4.85 AC</del>				
		3	1255		Return	Deed	Plat	Comp.	Used
						<i>Done</i>	<i>1</i>	<i>2.4</i>	<i>1.4</i>
Subdivision				1254	Block	Lot	Plat Book	Page	

Brief Legal Description:



Property Acquired From:
Acct. No.

Photo	Call No
-------	---------

CBN24		166
Map	Block	Parcel

Date	Grantor (From)	Grantee (To)	D.B.	Pg.	Type	W.D. Cons
7/31/03	RUCKER, WILLIAM KENNEY	MOLITOR, THEODORE S. & ANN E.	6666	393	WD	400. <sup>00</sup>
7/7/06	MOLITOR, THEODORE S. & ANN E.	JACKLETT, SUSAN M. & LEONARD J.	8994	282	WD	774. <sup>00</sup>

City	G.M.D.	L.D.	L.L.	Dimensions	Acreage 7.86ac				
		3	1193 1250		Return	Deed	Plat	Comp.	Used

Subdivision	Block	Lot	Plat Bk.	Page

Brief Legal Description



Property Acquired From:
Acct. No.

Photo	Call No
-------	---------

3-24		166
Map	Block	Parcel

Date	Grantor (From)	Grantee (To)	D.B.	Pg.	Type	W.D. Cons	
2-2-94	HORACE W. RUCKER, Deryle	RUCKER, Deryle	1733	085	Q/C	-0-	
12/7/00	RUCKER, DERYLE (ESTATE)	RUCKER, JERRY LAMAR WILLIAM KENNEY DOBSON, DONNA RUCKER ANDERSON, JOAN RUCKER	4397	259	EXEL'S DEED	-0-	
7/31/03	RUCKER, JERRY LAMAR	RUCKER, WILLIAM KENNEY	6616	387	Q/C	0	
7/31/03	ANDERSON, JOAN RUCKER	" " "	6616	389	Q/C	0	
7/31/03	DOBSON, DONNA RUCKER	" " "	6616	391	Q/C	0	
City		G.M.D.	L.D.	L.L.	Dimensions	Acreage 7.86 AC 7.86 AC	
			3	1193 1256		Return Deed	Plat Comp. Used
Subdivision					Block	Lot	Plat Bk. Page
Brief Legal Description							



Name On Return:	MAP BLOCK	PAR SLB	3-29	60J
Name Of Deed:	OLD: 3-29	60 J	Map	Block
	NEW: 03-24	166	Parcel	

Property Address:	Property Acquired From:
-------------------	-------------------------

Acquired By:	Deed Will	Approximate Date Acquired:	Recorded Yes No	D.B. Pg.	Size: (Dim. or Ac.)
--------------	-----------	----------------------------	-----------------	----------	---------------------


Bounded By:	N.	S.	E.	W.
-------------	----	----	----	----

Date	Grantor (From)	Grantee (To)	D.B.	Pg.	Type	W.D.Cons.
7/79	PURCELL, estate	TALLEY, TED E. & PATRICIA B.	265	727	QC	15 <sup>00</sup>
12/80	" "	" " " "	265	726	QC	
	" "	" " " "	299	238	QC	-
5/85	TALLEY, TED E. & PATRICIA B.	RUCKER, MARCE W. & DERYLE	459	416	W	62 <sup>50</sup>

City	G.M.D.	L.D.	L.L.	Dimensions	Acreage 9.86 Ac				
		3	1193 1256		Return	Deed	Plat	Comp.	Used
						2.97			2.97

Subdivision	Block	Lot	Plat Book	Page

Brief Legal Description:






Property Acquired From:
Acct. No. <i>166</i>

Photo	Call No
-------	---------

<i>3-24</i>		<i>166A</i>
Map	Block	Parcel

Date	Grantor (From)	Grantee (To)	D.B.	Pg.	Type	W.D. Cons
<i>10/14/94</i>	<i>RUCKER, DEYLE</i>	<i>DEBORAH E. &amp; RUCKER, WILLIAM K. &amp;</i>	<i>1951</i>	<i>46</i>	<i>W/D</i>	<i>20.<sup>00</sup></i>
<i>4/7/04</i>	<i>DEBORAH E. &amp; RUCKER, WILLIAM K. &amp;</i>	<i>DEBORAH E. &amp; RUCKER, WILLIAM K. &amp;</i>	<i>7044</i>	<i>264</i>	<i>WD</i>	<i>0</i>

City	G.M.D.	L.D.	L.L.	Dimensions	Acreage				
					Return	Deed	Plat	Comp.	Used
		<i>3</i>	<i>1256</i>					<i>2</i>	<i>2</i>
Subdivision					Block	Lot	Plat	Bk.	Page
								<i>48</i>	<i>25</i>
Brief Legal Description									



Property	MAP	BLOCK	PAR	SUB			
Acquired From:	OLD: 0329		017	B		3-29	
Acct. No.	NEW: 0324		Ph167	Call No		Map	Block
							Parcel

Date	Grantor (From)	Grantee (To)	D.B.	Pg.	Type	W.D.Cons
1-90	WILLIAMS, LARRY R.	WILLIAMS, <sup>JUDY L.</sup> LARRY R.	850	18	W	-0-

City	G.M.D.	L.D.	L.L.	Dimensions	Acreage				
					Return	Deed	Plat	Comp.	Used
		3	1255			1		1	1

Subdivision	Block	Lot	Plat Bk.	Page

Brief Legal Description



Name On Return: Rt 3  
Alpharetta, GA

Name On Deed:

Photo	Call No.

3-29		17B
Map	Block	Parcel

Property Address: \_\_\_\_\_ Property Acquired From: \_\_\_\_\_

Acquired By: Deed  Will  Approximate Date Acquired: \_\_\_\_\_ Recorded Yes  No  D.B. \_\_\_\_\_ Pg. \_\_\_\_\_ Size: (Dim. or Ac.) \_\_\_\_\_

Bounded By: N. \_\_\_\_\_ S. \_\_\_\_\_ E. \_\_\_\_\_ W. \_\_\_\_\_


Date	Grantor (From)	Grantee (To)	D.B.	Pg.	Type	W.D.Cons.
7-2-70	<del>Pendley, Joanne</del>	<del>Mullinax, Ronald</del>	107	210	WD	—
7-10-73	Mullinax, Ronald	Williams, Larry	145	239	W	28 <sup>00</sup>
7/85	Taney, Ted E. Patricia B.	" "	469	36	W	1 <sup>00</sup>

City	G.M.D.	L.D.	L.L.	Dimensions	Acreage				
					Return	Deed	Plat	Comp.	Used
	1000	3	1255		1		1	1	
Subdivision					Block	Lot	Plat Book	Page	

Brief Legal Description:

\_\_\_\_\_

\_\_\_\_\_




Name On Return:		MAP	BLOCK	PAR	SUB	3-29		60L	
		OLD: 0329		060	L				
Name On Deed:		NEW: 0324		F168	Call No	Map		Block	
Property Address:					Property Acquired From:				
Acquired By:	Deed Will	Approximate Date Acquired:	Recorded Yes No	D.B.	Pg.	Size: (Dim. or Ac.)			
Bounded By:	N.	S.	E.	W.					

Date	Grantor (From)	Grantee (To)	D.B.	Pg.	Type	W.D.Cons.
10-85	Cagle David G.	Richard L. Strickland, Jean C.	456 488	401	WD	53.00

City	G.M.D.	L.D.	LL.	Dimensions	Acreage 1.93±				
		3	1256 1257		Return	Deed	Plat	Comp.	Used
Subdivision					Block	Lot	Plat Book	Page	

Brief Legal Description: Corrective deed DB 491/153





Name On Return:

Name On Deed:

Photo Call No.

3-29 Map Block Parcel 60L

Property Address:

Property Acquired From:

Acquired By: Deed Will Approximate Date Acquired: Recorded Yes No D.B. Pg. Size: (Dim. or Ac.)


Bounded By: N. S. E. W.

Date	Grantor (From)	Grantee (To)	D.B.	Pg.	Type	W.D. Cons.
5/82	<i>estate of</i> PURCELL, Mrs. Wm. E.	<i>estate of</i> PAYNE, RUDENE P. PURCELL, MAURINE WALTER L.	322	793	QC	-
2/84	<i>estate of</i> PAYNE, RUDENE P.	PURCELL, WALTER L.	385	335	QC	-0-
4/84	PURCELL, WALTER L.	CAGLE, DAVID G.	395	81	W	5 <sup>60</sup>

City	G.M.D.	L.D.	L.L.	Dimensions	Acreage				
		3	1266 1257		Return	Deed	Plat	Comp.	Used
						1.93			1.93


Subdivision	Block	Lot	Plat Book	Page

Brief Legal Description:



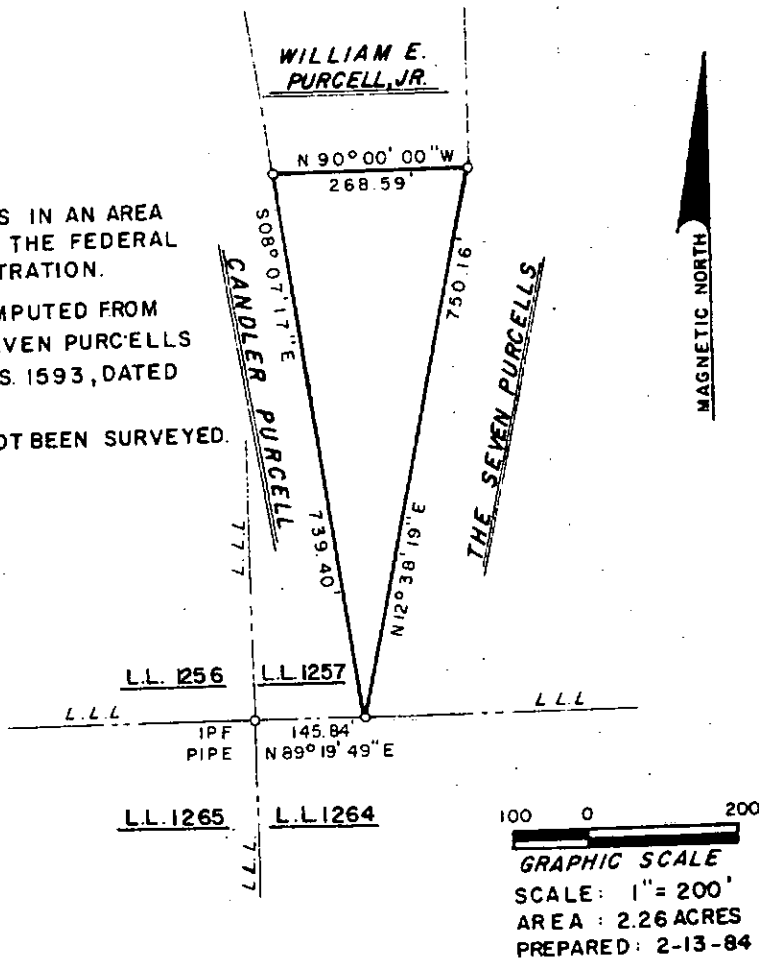
Name On Return:	MAP BLOCK PAR SUB OLD: 0329	060	H	3-29	604	
Name On Deed:	NEW: 0324	Photo 189	Call No.			Map
Property Address:	Property Acquired From:					
Acquired By:	Deed <input type="checkbox"/> Will <input type="checkbox"/>	Approximate Date Acquired:	Recorded Yes <input type="checkbox"/> No <input type="checkbox"/>	D.B. <input type="checkbox"/> Pg. <input type="checkbox"/>	Size: (Dim. or Ac.)	
Bounded By:	N.	S.	E.	W.		

Date	Grantor (From)	Grantee (To)	D.B.	Pg.	Type	W.D.	Cons.			
11/78	PAYNE, RUDENE P. estate	TIMMS, R.L.	252	172	W	-				
10/80	TIMMS, R.L.	WILLIAM P. JR. MATTHEWS, BARBARA S.	294	194	W	39	90			
7/21/94	BARBARA S. MATTHEWS, WILLIAM P.	SUZANNE J. MANSELL, BARRY E.	1883	158	W/D	138	60			
City		G.M.D.	L.D.	L.L.	Dimensions	*7.4 AC	Acreage *7.26 AC			
			3	1257		Return	Deed	Plat	Comp.	Used
							+		+	+
Subdivision					Block	Lot	Plat Book	Page		
Brief Legal Description: * PARCELS 329-604 & 600 COMBINED PER OWNER'S B.O.A. OFFICE REQUEST, 7-20-93 * ADJUSTED ACREAGE PER 1994 DEED 1883-158 10-3-94 ALSO SEE 1994 B/L AGREEMENT DEED 1883/164										



NOTES:

1. THIS PROPERTY LIES IN AN AREA NOT YET MAPPED BY THE FEDERAL INSURANCE ADMINISTRATION.
2. THIS TRACT WAS COMPUTED FROM A PLAT FOR THE SEVEN PURCELLS BY CECIL S. MIZE, L.S. 1593, DATED 3-9-82.
3. THIS TRACT HAS NOT BEEN SURVEYED.



LEGEND

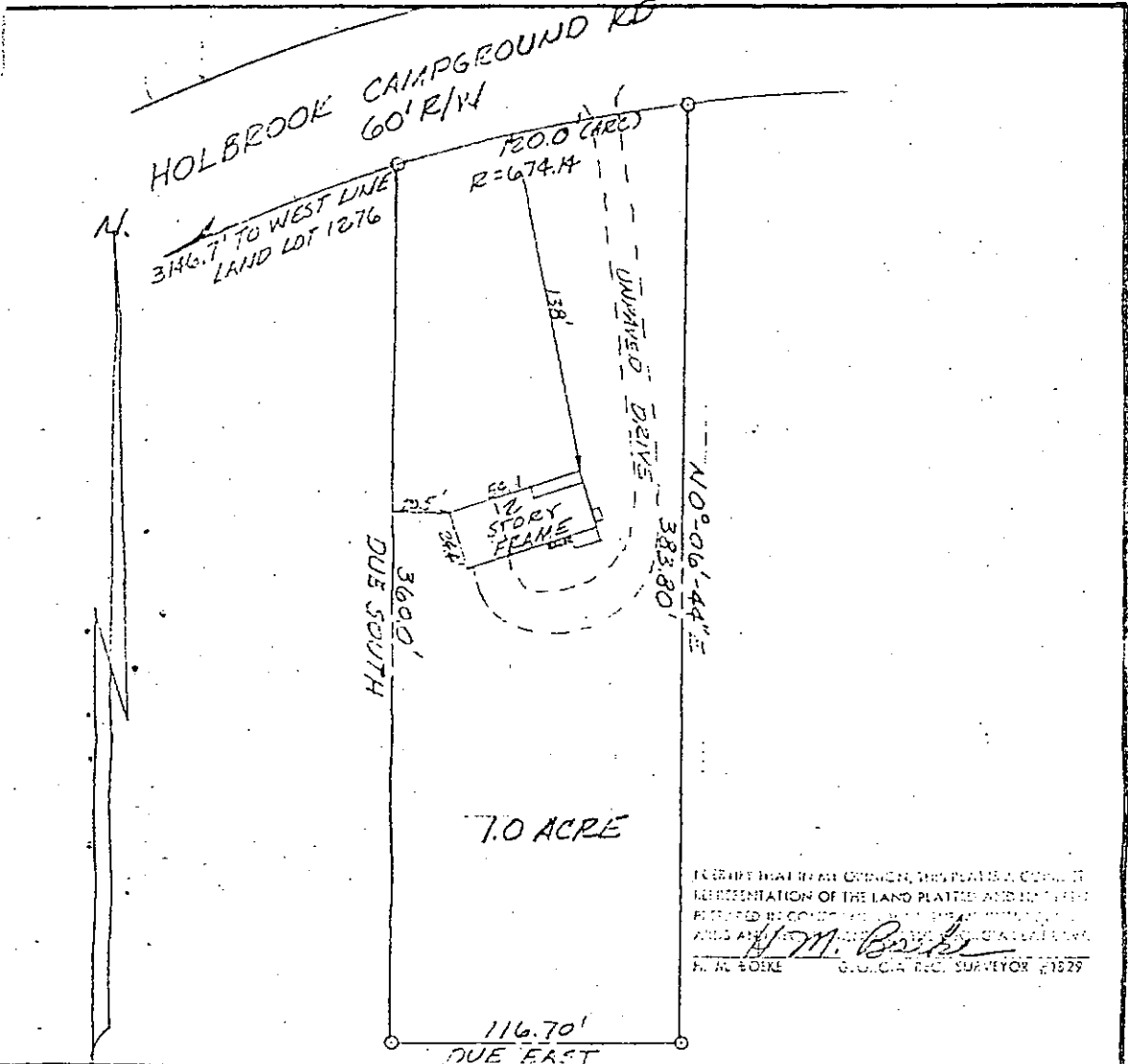
LLL LAND LOT LINE

100 0 200  
**GRAPHIC SCALE**  
 SCALE: 1" = 200'  
 AREA: 2.26 ACRES  
 PREPARED: 2-13-84




A PLAT OF PROPERTY FOR  
**THE SEVEN PURCELLS**  
 IN LAND LOT 1257





I CERTIFY THAT IN MY OPINION, THIS PLAT IS A CORRECT  
 REPRESENTATION OF THE LAND PLAT AS INDICATED  
 HEREON BY COMPARISON WITH THE ORIGINAL SURVEY  
 AND ALL NECESSARY CORRECTIONS.  
 H. M. BOEKE  
 GEORGIA REG. SURVEYOR 12929


CLOSURE
DRAWN
CHECKED
APPROVED
JOB NO:
DWG. NO:



SURVEY TYPE: LOAN SURVEY  
 FOR: WILLIAM R. & BARBARA S. MATTHEWS JR  
 LOCATION:  
LOCATED IN LAND LOT 1257  
3<sup>RD</sup> DISTRICT 2<sup>ND</sup> SECTION  
CHEROKEE COUNTY GEORGIA  
 Scale: 1" = 60'      Date: AUG 16, 1980

REVISIONS		
DATE	DESCRIPTION	BY

355





7.26


A PREPARED PLAT FOR  
**THE SEVEN PURCELLS**  
IN LAND LOT 125,  
3RD DISTRICT, 2ND SECTION,  
CHEROKEE COUNTY, GEORGIA

*Cecil Mize*  
CECIL MIZE, U.S. 1593  
MIZE BROTHERS, INC.  
COMMING, GEORGIA

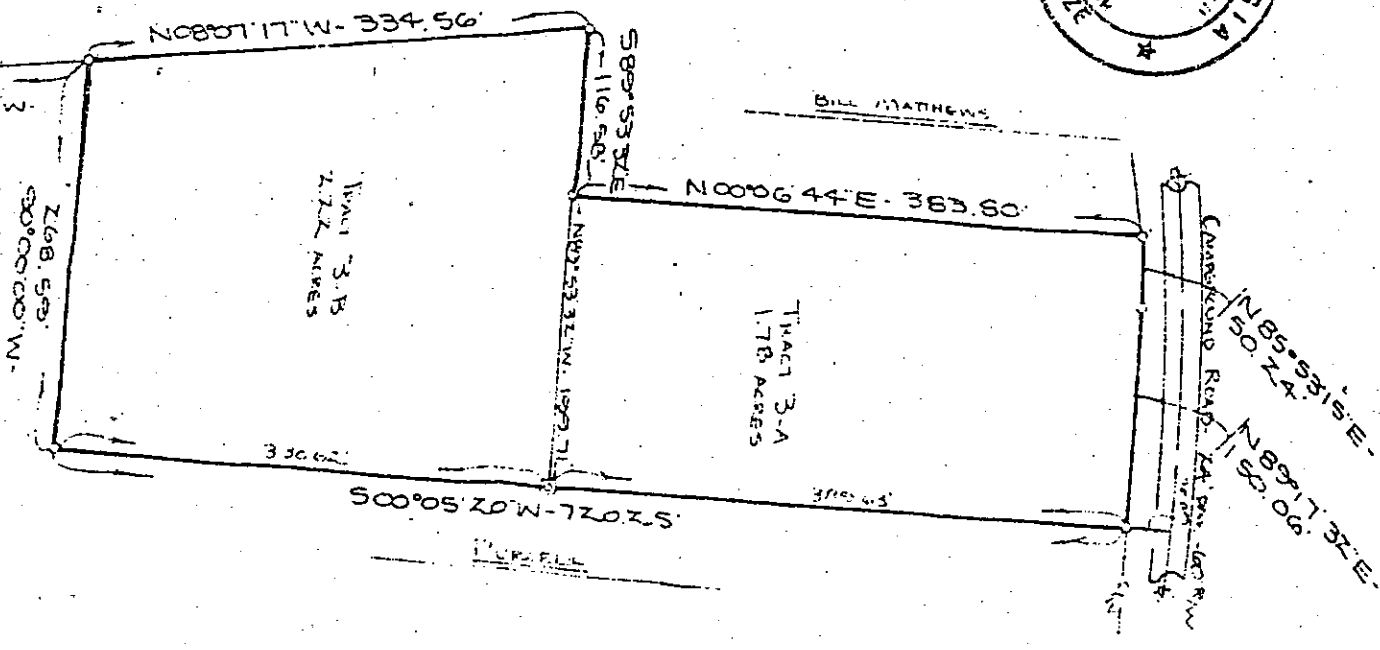
NOTES:  
THIS PLAT REPRESENTS TRACT 3 ON  
PLAT FOR THE SEVEN PURCELLS  
BY CECIL MIZE, U.S. 1593, DATED  
3-9-82.  
THIS PROPERTY LIES WITHIN AN  
AREA NOT YET MAPPED BY F.I.A.


± : NOT TO SCALE  
R/W : CENTER LINE  
L/L : RIGHT OF WAY  
L/L : LAND LOT LINE

SCALE : 1" = 100.0'  
ACRES : 4.00  
PREPARED: 4-22-82



MAP NORTH  
THE SEVEN PURCELLS










Name On Return:	MAP	BLOCK	PAR	SUB	3-29	60D	
	OLD: 0329	060	D				
Name On Deed:	NEW: 0324	1703	Cell No.		Map	Block	Parcel

Property Address:			Property Acquired From:			
Acquired By:	Deed Will	Approximate Date Acquired:	Recorded Yes No	D.B. Pg.	Size: (Dim. or Ac.)	
Bounded By:	N.	S.	E.	W.		

Date	Grantor (From)	Grantee (To)	D.B.	Pg.	Type	W.D. Cons.
8/76	Bidwell, Douglas W.	Robert Owen dba. The Environmental Group	203	611	W	100
9/76	OWEN, ROBERT dba. THE ENVIRONMENTAL	BIDWELL, DOUGLAS W.	205	169	W	-
8-87	BIDWELL, DOUGLAS W. <sup>1/2 INT.</sup>	BIDWELL, MARCIE NEH. <sup>1/2 INT.</sup>	1665	495	W	-0

City	G.M.D.	L.D.	L.L.	Dimensions	Acreage				
					Return	Deed	Plat	Comp.	Used
		3	1256 1257 1192						2.28
Subdivision 1193					Block	Lot	Plat Book	Page	
							8	201	

Brief Legal Description:



Name On Return:

2-255  
Photo Call No.

3-29  
Map Block Parcel

Name On Deed:

Property Address:

Property Acquired From:


Acquired By: Deed Will Approximate Date Acquired: Recorded Yes No D.B. Pg. Size: (Dim. or Ac.)

Bounded By: N. S. E. W.

Date	Grantor (From)	Grantee (To)	D.B.	Pg.	Type	W.D. Cons.
1/30/74	PURCELL, Mrs. W.E. et al	PURCELL, WALTER L.	157	302	W	—
1-28-75	PURCELL, WALTER L.	MARSHALL, JOSEPH H.	175	367	W	6 <sup>30</sup>
8-1-75	MARSHALL, JOSEPH H.	BIDWELL, DOUGLAS W.	183	687	W	7 <sup>30</sup>

City	G.M.D.	L.D.	L.L.	Dimensions	Acreage				
	1000	3	1256 1257 1182		Return	Deed	Plat	Comp.	Used
							2.28		2.28
Subdivision 1193					Block	Lot	Plat Book	Page	
							8	201	

Brief Legal Description:






Property Acquired From: <b>3-27-0603</b>	MAP BLOCK PAR SUB OLD: 0329 005 A	<b>3-29</b>		<b>5A</b>	
Acct. No. NEW: 0324	Ph: 71	Call No	Map	Block	Parcel

Date	Grantor (From)	Grantee (To)	D.B.	Pg.	Type	W.D. Cons
3/88	BOTTOMLINE ENTERPRISES	AMHERST CORP.	700 1700	364 365	OC W	- 0 471.40
4/15/99	THE AMHERST CORPORATION	ESTATES DEVELOPMENT, LLC	3615	331 328	OC W/D	471.30
3/9/00	ESTATES DEVELOPMENT, LLC	CIPRIANI CUSTOM HOMES, INC	4050	1	W/D	2 PARCELS 1,550.00
		8/3/00 DELETE				
		Used for BIRMINGHAM MANOR				

City	G.M.D.	L.D.	L.L.	Dimensions	Acreage	3.42AC			
		3	1183 1193 1194		Return	Deed	Plat	Comp.	Used
						6285			
	Subdivision		1256		Block	Lot	Plat	Bk.	Page
Brief Legal Description									



Property	MAP	BLOCK	PAR	SUB
Acquired From:	OLD: 0329		004	
Tract. No.	NEW: 0324		172	Call No


3-29		4
Map	Block	Parcel

Date	Grantor (From)	Grantee (To)	D.B.	Pg.	Type	W.D.Cons
		Bagwell, Ollie W.	Per '92	Tax Return		
1/96	RELEASE OF LIFE ESTATE BAGWELL, OLLIE EDNA W	ADAMS, SARAH C. BAGWELL	2419	141	W/D	-0-

City	G.M.D.	L.D.	L.L.	Dimensions	Acreage	31			
		3	1183		Return	Deed	Plat	Comp.	Used
			1185		33				

Subdivision	Block	Lot	Plat Bk.	Page

Brief Legal Description      Tract E/W Side Free Home Rd.



Name On Return: Bagwell, Ralph. W.  
Canton Ga. R-1

Name On Deed:

2-255

Photo Call No.

3-29

Map Block Parcel

4

Property Address:

Property Acquired From:

Acquired By: Deed Will \_\_\_\_\_ Approximate Date Acquired: \_\_\_\_\_ Recorded Yes No \_\_\_\_\_ D.B. Pg. \_\_\_\_\_ Size: (Dim. or Ac.) \_\_\_\_\_

Bounded By: N. S. E. W.

*1957 deed recorded 1982*

Date	Grantor (From)	Grantee (To)	D.B.	Pg.	Type	W.D. Cons.
2/21/46	Bagwell, J.H.	Bagwell, Ralph	321 18	435 292	W	
5/82	BAGWELL, RALPH WALTON <i>"estate"</i>	ADAMS, SARAH C. BAGWELL	321 321	436 440	Exec.	-
		Bagwell, Ralph W. Mrs.				

City	G.M.D.	L.D.	L.L.	Dimensions	Acreage 31				
out	1174	3	1183 1185		Return	Deed	Plat	Comp.	Used
					33			<del>33</del>	33+
Subdivision					Block	Lot	Plat Book	Page	

Brief Legal Description:  
tract flw side Free Home Rd



Property  
Acquired From:  
Acct. No.

Photo Call No

03N24  
Map Block Parcel  
174

Date	Grantor (From)	Grantee (To)	D.B.	Pg.	Type	W.D. Cons
9/6/02	ESTATE COX, JOSEPH RUAL SR	BELL, LOTTIE & JANIE COX, JOE R. JR & JIMMY R.	5506	37	EXIS DEED	-0-
9/7/02	COX ALICE MAY	LI " "	5506	46	W/D	-0-
9/6/02	NK/A AMY FRADY LUTZ FRADY, AMY NICOLE	" " "	5506	50	W/D	-0-
9/6/02	BELL, LOTTIE & JANIE COX, JOE R. JR & JIMMY R.	LUTZ, AMY FRADY COX, ALICE MAY	5506	56	W/D	-0-
	<del>DECEASED</del> COX, ALICE MAY	LUTZ, AMY FRADY			PER TAXPAYERS RETURN, 3-7-07	
City		G.M.D.	L.D.	L.L.	Dimensions	Acreage
			3	1122 1183		Return Deed Plat Comp. Used
Subdivision					1184	Block Lot Plat Bk. Page
						TRACTS 1 & 2 70 46
Brief Legal Description						





Name On Cox, Ruel Return: Canton, Ga.	MAP BLOCK PAR SUB OLD: 0329 003	1111 3-29		3
Name On Deed:	NEW: 0324 174	Map	Block	Parcel
Property Address:	Property Acquired From:			
Acquired Deed By: Will	Approximate Date Acquired:	Recorded Yes No	D.B. Pg.	Size (Dim. or Ac.)
Bounded By: N.	S.	E.	W.	

Date	Grantor (From)	Grantee (To)	D.B.	Pg.	Type	W.D. Cons.			
1946	Bagwelly John	Cox, Ruel	14 15	546 175	W				
3/26/97	COX ALICE M.	FRADY, AMY NICOLE COX, ALICE M.	2601	172	W/D	-0-			
City	G.M.D.	L.D.	L.L.	Dimensions	13 AC. ±	Acreage			
out	1000	2	1183 1184		Return	Deed	Plat	Comp.	Used
					33			34	23
Subdivision			Block	Lot	Plat Book	Page			
Brief Legal Description:									
Tract Free Home Rd									

~~3<sup>rd</sup> 1182~~  
~~15/175~~

14/546 1183, 1184

1184 = 20 ACI

12<sup>1/2</sup> ACI = 1183

VVV


Property  
 Acquired From: 174  
 Acct. No.

Photo      Call No

03N24      174A  
 Map      Block      Parcel

Date	Grantor (From)	Grantee (To)	D.B.	Pg.	Type	W.D. Cons
9/6/02	BELL, LOTTIE & JANIE COX, JOE R. JR & JIMMY R.	ROBERT LUTZ, AMY FRADY	5506	54	W/D	-0-

City	G.M.D.	L.D.	L.L.	Dimensions	Acreage				
					Return	Deed	Plat	Comp.	Used
		3	1183			3.00			3
Subdivision					Block	Lot	Plat Bk.	Page	
						TRACT 3	70	46	
Brief Legal Description									



Name On Return:	Paris, Char	OLD: 0328	MAP BLOCK PAR SUB	105
Name On Deed:	Canton, Ga	NEW: 0324	F175	Call No.

3		105
Map	Block	Parcel

Property Address:	Property Acquired From:				
Acquired By:	Deed Will	Approximate Date Acquired:	Recorded Yes No	D.B. Pg.	Size (Dim. or Ac.)
Bounded By:	N.	S.	E.	W.	

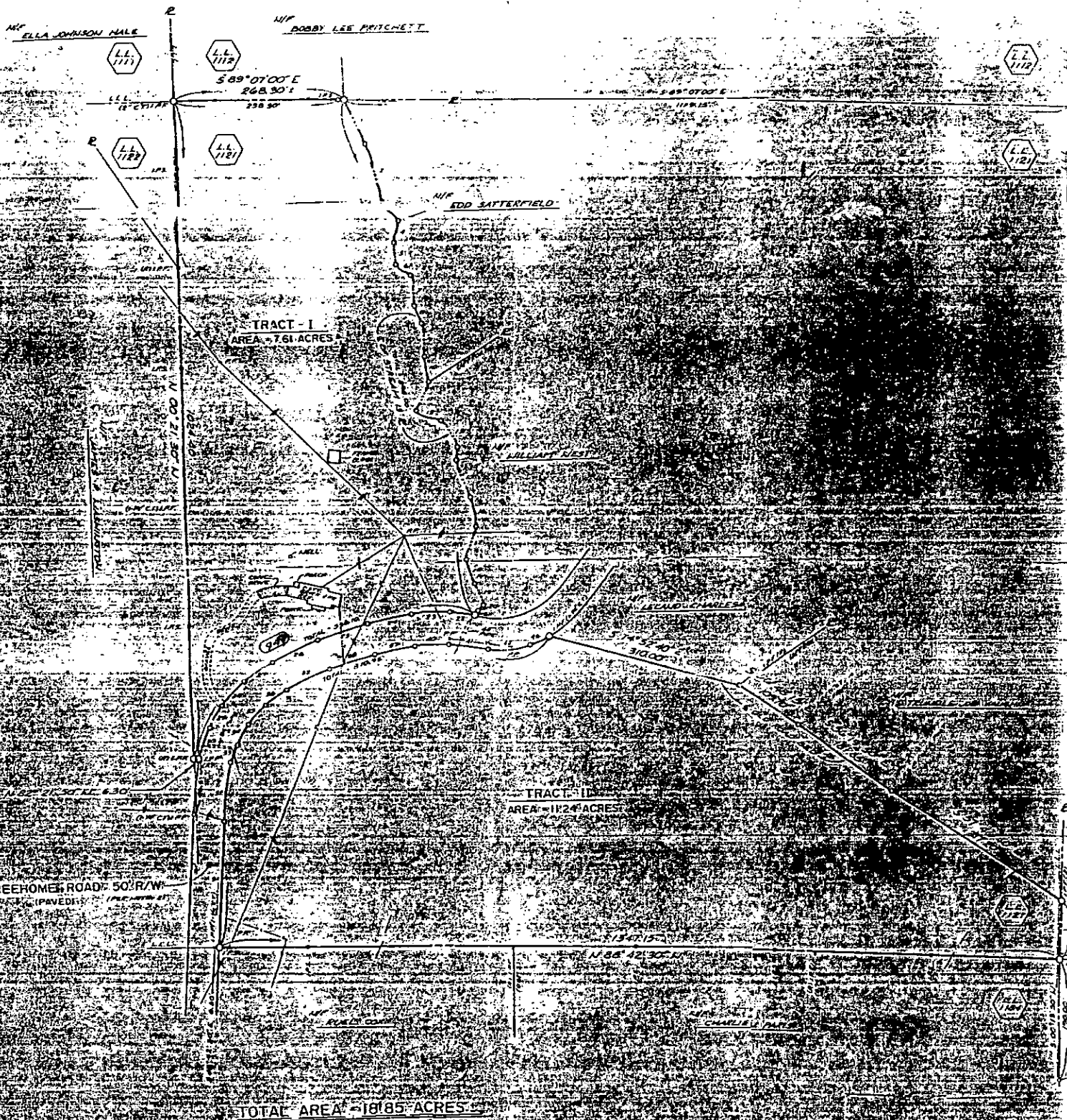
Date	Grantor (From)	Grantee (To)	D.B.	Pg.	Type	W.D.Cons.
8/6/62	Bagwell, J. (w)	Paris, Charlie N.	66	730	W	
6/12/93	<sup>ESTATE</sup> PARIS, CHARLIE N.	PARIS, SARAH B.	1508	141	EX'S DOA	-0-

City	G.M.D.	L.D.	L.L.	Dimensions	*33.85AC Acreage				
out	11.74	3	1121 1184		Return	Deed	Plat	Comp.	Used
					22			121	221
Subdivision					Block	Lot	Plat Book	Page	

Brief Legal Description:  
 Trac N/S side Free Home Rd \* PARCEL 3-29-3B  
 COMBINED PER OWNER & B.O.A. OFFICE REQUEST. 8/23/93

Plotted by deed + field call-

R.W.W.



**SIMS & ASSOCIATES, INC.**  
 LAND SURVEYING  
 LAND PLANNING

TYPE OF SURVEY:	BOUNDARY
SUBDIVISION:	
ALOT:	PHASE UNIT (BLOC)
SURVEY FOR:	
BY:	SARAH B. PARIS
LAND LOT(S):	177
DISTRICT:	3, SECTION 2
CITY:	CHARLES
COUNTY:	CHARLES COUNTY, GEORGIA
PREPARED:	4-15-93
DRAWN BY:	JTX
CHECKED BY:	JA
SCALE:	

- LEGEND:**
- 1) I.P.S. - IRON PIN SET (1/2" REINFORCING BAR)
  - 2) I.P.F. - IRON PIN FOUND
  - 3) L.L. - LAND LOT LINE
  - 4) R/W - RIGHT OF WAY
  - 5) P - PROPERTY LINE
  - 6) C - CENTERLINE
  - 7) E - EMBANK (APPROX LOC)
  - 8) S - STREAM (APPROX LOC)
  - 9) D - DITCH (APPROX LOC)
  - 10) P.P. - POWER (ONE PHONE POLE)
  - 11) O.P. - OPEN TRENCH
  - 12) C.P. - CONCRETE CURB
  - 13) S.D. - STREET CLOSURE
  - 14) ...

THE FIELD DATA UPON WHICH THIS PLAT IS BASED HAS A CLOSURE PRECISION OF ONE FOOT IN 13,000 FEET AND AN ANGULAR ERROR OF 1" PER ANGLE POINT AND WAS ADJUSTED USING COMPASS RULE.


THIS PLAT HAS BEEN CALCULATED FOR CLOSURE AND FOUND TO BE ACCURATE WITHIN ONE FOOT IN 24,000 FEET.

EQUIPMENT USED: TOPCON GTS-2R; EDM: SOKKIA

FLOOD INSURANCE RATE MAP, COMMUNITY NO. 100-20-0001 MAP DATED 12-22-83 SHOWS THIS PROPERTY NOT TO BE IN AN AREA HAVING SPECIAL FLOOD HAZARDS.

UNDERGROUND UTILITIES, IF ANY, ARE NOT SHOWN.

ALL MATTERS OF TITLE ARE EXCEPTED.





THEODORE LIT  
ELECTRONIC  
INJECT 10  
OR PLAT  
1 FOOT  
IN ERROR  
AND WAS  
PUL E.

CHARLES N. STANLEY

Mrs. STANLEY

WIFE  
OF  
RICHARD G. KURBY, JR.

568' 2" 20' S

AREA 13 20 ACRES

568' 2" 20' S

WIFE  
OF  
RICHARD G. KURBY, JR.

WIFE  
OF  
RICHARD G. KURBY, JR.

WIFE  
OF  
RICHARD G. KURBY, JR.

WIFE  
OF  
RICHARD G. KURBY, JR.

WIFE  
OF  
RICHARD G. KURBY, JR.

WIFE  
OF  
RICHARD G. KURBY, JR.




BOUNDARY SURVEY CASE

CHARLES N. STANLEY

LAND LOT 104  
DISTRICT 3, SECTION 2,  
CHEROKEE COUNTY, GEORGIA  
SCALE 1"=100'

PREPARED BY



Property  
Acquired From:  
Acct. No.

Photo      Call No

03N24      176  
Map      Block      Parcel

Date	Grantor (From)	Grantee (To)	D.B.	Pg.	Type	W.D. Cons
		HOLBROOK, CHARLES				
6/16/03	BRUCE, ELISHA MAY	" "	6246	257	Q/C	2 PARCELS ⊖
8/14/03	HOLBROOK, CHARLES S MICHELE K.	STEWART, CHADWICK J. MICHELE K.	6449	223	GEN WD	2 PARCELS 89 50
1/22/04	STEWART, CHADWICK J. MICHELE K.	STEWART, CHADWICK J. MICHELE K.	6816	36	Q/C	2 PARCELS ⊖
11/10/05	STEWART, CHADWICK J. MICHELE K.	STEWART, CHADWICK J. MICHELE K.	8406	433	QC	2 TRACTS -0-

City	G.M.D.	L.D.	L.L.	Dimensions	Acreage 2.03ac			
		3	1121		Return	Deed	Plat Comp.	Used
						⊖		

Subdivision	Block	Lot	Plat Bk.	Page
			23	11

Brief Legal Description




Property  
Acquired From:  
Acct. No.

MAP BLOCK PAR SUB  
OLD: 0328 104 A  
NEW: 0324 176

3-28 104A  
Map Block Parcel

Date	Grantor (From)	Grantee (To)	D.B.	Pg.	Type	W.D. Cons	
?/83	SATERFIELD, EDGAR	VOTHER, FRED A	366	634	W	0	
Rec. 3/89	VOTHER, FRED A	WEST, WILLIAM	776	24	W	12.00	
11/4/96	WEST, WILLIAM CLARK	HARRIS, JAMES E.	2567	27	QC	-0-	
3/9/98	HARRIS, JAMES E. JR. (ESTATE)	WEST, CYNTHIA DAWN	3021	49	QC	-0-	
2/20/03	WEST, CYNTHIA DAWN	HOLBROOK, CHARLES	5907	136	GEN WD	2 PARCELS 73.00	
2/12/03	HARRIS, JAMES E. JR.	" "	5907	138	Q/C	2 PARCELS -0-	
City		G.M.D.	L.D.	L.L.	Dimensions	Acreage	
			3	1121		Return	Deed
							2.032
						Plat	Comp.
							23
						Page	11
Brief Legal Description							




Property	MAP	BLOCK	PAR	SUB			
Acquired From:	OLD: 0328		103			3-28	
Acct. No.	NEW: 0324		Photo	Call No		Map	Block
			177				Parcel
							103

Date	Grantor (From)	Grantee (To)	D.B.	Pg.	Type	W.D. Cons
3/88	LIVELY, ROY K	LIVELY, GENNY R	732	643	QC	--
3/88	LIVELY, GENNY R	CHARLES, LELAND	697	125	W	55 <sup>50</sup>

City	G.M.D.	L.D.	L.L.	Dimensions	Acreage				
		3	1120		Return	Deed	Plat	Comp.	Used
			1121			1,183			

Subdivision	Block	Lot	Plat Bk.	Page
			7	74

Brief Legal Description





Name On Return:

2-253  
Photo Call No.

3-28  
Map Block Parcel 103

Name On Deed:


Property Address:

Property Acquired From:

Acquired By: Deed Will \_\_\_\_\_ Approximate Date Acquired: Recorded Yes No \_\_\_\_\_ D.B. Pg. Size: (Dim. or Ac.)

Bounded By: N. S. E. W.

Date	Grantor (From)	Grantee (To)	D.B.	Pg.	Type	W.D.Cons.
		SATTERFIELD, DON				
1/85	SATTERFIELD, DON	SATTERFIELD, GLENDA FAYE	437	511	W	-0-
2/85	SATTERFIELD, GLENDA	LIVELY, KENNETH E & GENNY R.	642	229	W	-0-
	City	G.M.D.	L.D.	L.L.	Dimensions	Acreage
		1000	3 <sup>10</sup>		310X 215'	Return Deed Plat Comp. Used
	Subdivision	Block	Lot	Plat Book	Page	
				7	74	
Brief Legal Description:						
7 East w/s Comp from DR						



Property Acquired From: <b>3-28-104</b> MAP	BLOCK	PAR 104	SUB 18	11 No	328		104B
Asst. No. 104	OLD: 3-28				Map	Block	Parcel


NEW: 03-24 178

Date	Grantor (From)	Grantee (To)	D.B.	Pg.	Type	W.D. Cons
9/88	SATTERFIELD, EDGAR M.	VAUGHN, TRUNDLE JOE	742	47	W	25.00
3-15-94	VAUGHN, TRUNDLE JOE CAROLIN M.	VAUGHN, CAROLIN M.	1779	135	DC	-0-
2/27/97	VAUGHN, TRUNDLE JOE CAROLIN M.	VAUGHN, TRUNDLE J.	2916 2644	118 142	Corr WD	-0-
7/25/03	VAUGHN, TRUNDLE JOE	PETERS, FRANCES S.	6391	82	WD	259.00

City	G.M.D.	L.D.	L.L.	Dimensions	Acreage				
		3	1/20 1/21		Return	Deed	Plat	Comp.	Used
							717		

Subdivision	Block	Lot	Plat Bk.	Page
			36	47

Brief Legal Description




Name On Return: <i>R-1</i>	MAP BLOCK PAR SUB	48		
	OLD: 0328	104		
Name On Deed:	NEW: 0324	179 <sup>0</sup>	Call No.	
3-28		104		
Map		Block		Parcel

Property Address:			Property Acquired From:		
Acquired By:	Deed <input type="checkbox"/> Will <input type="checkbox"/>	Approximate Date Acquired:	Recorded Yes <input type="checkbox"/> No <input type="checkbox"/>	D.B. <input type="checkbox"/> Pg. <input type="checkbox"/>	Size: (Dim. or Ac.)
Bounded By:	N.	S.	E.	W.	

Date	Grantor (From)	Grantee (To)	D.B.	Pg.	Type	W.D. Cons.
5/20/60	Bagwelly T. W.	Satterfield, Edgar	55	475	W.	
5/12/62	" "	" "	65	668	W.	
12/1/98	SATTERFIELD, EDGAR M.	SATTERFIELD, MARY FRANCIS	3394	33	DC	-0-

City	G.M.D.	L.D.	L.L.	Dimensions	Acreage						
	1174	3 <sup>rd</sup>	1121	3.3 <sup>1</sup> / <sub>2</sub> AC ± 10.37 AC ± 1405 ±	18.22	20.25 AC	Return	Deed	Plat	Comp.	Used
Subdivision				1.72 AC ±	Block	Lot	Plat Book	Page			
							2	336			

Brief Legal Description:  
 Tract E/W side Old Birmingham Rd.









Property Acquired From:
Acct. No. 179

Photo	Call No
-------	---------

3-24	179A	
Map	Block	Parcel

Date	Grantor (From)	Grantee (To)	D.B.	Pg.	Type	W.D. Cons
2/18/97	SATTERFIELD, EDGAR M (ESTATE)	WEST, CYNTHIA D.	2667	122	WD	1.50
2/20/03	WEST, CYNTHIA DAWN	HOLBROOK, CHARLES	5907	136	WD	2 PARCELS 73.00
2/12/03	HARRIS, JAMES E JR	" "	5907	138	Q/C	2 PARCELS 0
6/16/03	BRUCE, ELISHA MAY	" "	6246	257	Q/C	2 PARCELS 0
8/4/03	HOLBROOK, CHARLES S.	MICHELE K. & STEWART, CHADWICK J.	6449	223	GEN WD	2 PARCELS 89.50
1/22/04	MICHELE K. & STEWART, CHADWICK J.	MICHELE K. & STEWART, CHADWICK J.	6866	30	Q/C	2 PARCELS 0
City		G.M.D.	L.D.	L.L.	Dimensions	Acreage
			3	1121		
Subdivision		Block	Lot	Plat	Comp.	Used
			681			168
Brief Legal Description						



Property Acquired From: **179**  
 Acct. No.

Photo **4** Call No

**03N24** Map **179B** Block Parcel

Date	Grantor (From)	Grantee (To)	D.B.	Pg.	Type	W.D. Cons
1/13/03	SATTERFIELD MARK FRANCIS	CHANDLER, KIM LIGHTBONE, FREDA	5816	416	Q/C	0
1/13/03	CHANDLER, KIM LIGHTBONE, FREDA	WRIGHT, JEFF LIVELY, KEN	5816	417	GEN WD	105.00
4/1/04	WRIGHT, JEFF LIVELY, KEN	SALLY C HEDRICK, WILLIAM H.	7048	153	WD	160.00
12/15/06	HEDRICK, WILLIAM H.	JACK LAMB, DEAN FEDERSPIEL, ERIC	9337	252	WD	85.00

*After Work 93 AB-15 Recon Parcel 23/07*

City	G.M.D.	L.D.	L.L.V.	Dimensions	Acreage				
				4.52 AC 2.5 AC 2.16 AC 2.17 AC	Return	Deed	Plat	Comp.	Used
						7			7
Subdivision					Block	Lot	Plat Bk.	Page	
						TRACT 3	72	61	
Brief Legal Description									
<i>THIS PARCEL AMONG</i>									



Property Acquired From: 179
Acct. No.

Photo	Call No
-------	---------

03N24		179C
Map	Block	Parcel

Date	Grantor (From)	Grantee (To)	D.B.	Pg.	Type	W.D. Cons
1/13/03	SATTERFIELD, MARY FRANCES	SATTERFIELD, JOE M.	5816	418	Q/C	<del>0</del>
2/27/04	SATTERFIELD, JOE M.	HEDRICK, WILLIAM H.	6908	472	WD	42 <sup>00</sup>
5/27/05	SALLY C. HEDRICK, WILLIAM H. &	CHARLOTTE LAMM, DEAN &	7947	182	WD	80.50
1/31/07	LLOYD JACK FEDERSPIEL, ERIC &	" " "	9411	172	DC	-0-

City	G.M.D.	L.D.	L.L.	Dimensions	Acreage				
		3	1121	<del>2.88 AC</del> 2.01 AC	Return	Deed	Plat	Comp.	Used
						1.65			1.65

Subdivision	Block	Lot	Plat Bk.	Page
		TRACT A C	72	141

Brief Legal Description: RECONFIGURED, SHAPE & SIZE  
 PER PLAT 94-119 & 2007 DEED 9411-172, 4/23/07  
 94-119



Property Acquired From: 179B
Acct. No.

Photo	Call No
-------	---------

OBN24		179D
Map	Block	Parcel

SEE 9773 301 DC						
Date	Grantor (From)	Grantee (To)	D.B.	Pg.	Type	W.D. Cons
4/1/04	WRIGHT, JEFF E. LIVELY, KEN	HEDRICK, SALLY C. WILLIAM H. E	7048	149	WD	6050
7/26/06	SALLY C. HEDRICK, WILLIAM H. E	FEDERSPIEL, ERIC G.	8951	175	USD	95.10
1/31/07	LOYD, JACK LAMB, DEAN E	" " "	9411	170	DC	-0-
6/4/07	FEDERSPIEL, ERIC	DARICE P. STRUPP, BRUCE A. E	9773	302	USD	630.00

City	G.M.D.	L.D.	L.L.	Dimensions	Acreage			
		3	1121	*3.13 AC	Return	Deed	Plat Comp.	Used
					248	248		248
Subdivision					Block	Lot	Plat Bk.	Page
						TRACT *A	78	202
Brief Legal Description					RECONFIGURED SHAPE & SIZE			
PER PLAT 94-119 & 2007 DEED 9411-170 9/23/07					94 - 119			





Property Acquired From: **179B**  
 Acct. No.

Photo Call No

**03N24** **179E**  
 Map Block Parcel

Date	Grantor (From)	Grantee (To)	D.B.	Pg.	Type	W.D.Cons
4/1/04	WRIGHT, JEFF & LIVELY, KEN	HEDRICK, SALLY C. & WILLIAM H.	704B	151	WD	60 <sup>50</sup>
3/31/06	SALLY C. HEDRICK, WILLIAM H. &	PEGGY LLOYD, JACK :	8696	144	WD	105. <sup>10</sup>
1/17/07	LAMM, DEAN FEDERSPIEL, ERIC	" " "	939B	153 171	DCS	-0-
1/17/07	LLOYD, JACK	" " "	939B	166	WD	-0-

City	G.M.D.	L.D.	L.L.	Dimensions	Acreage				
		3	1121	* 2 1/4 AC	Return	Deed	Plat	Comp.	Used
						200	200		200
Subdivision					Block	Lot	Plat Bk.	Page	
						TRACT #B	78	202	
Brief Legal Description					RECONFIGURED SHAPE & SIZE 94 - 119				
PER PLAT 94-119 & 2007 DEEDS 939B-153 TRAIL 171. # 4/23/07									



Name On Pritchett,  
Return: Canton, Ga.

MAP BLOCK PAR SUB  
OLD: 0328 101  
NEW: 0324 1180 Call for

3.22  
Mo. Block Parcel  
101

Name On  
Deed:

Property Address:

Property Acquired From:

Acquired By: Deed Will

Approximate Date Acquired:

Recorded Yes No

D.B. Pg.

Size: (Dim. or Ac.)


Bounded By:

N. S. E. W.

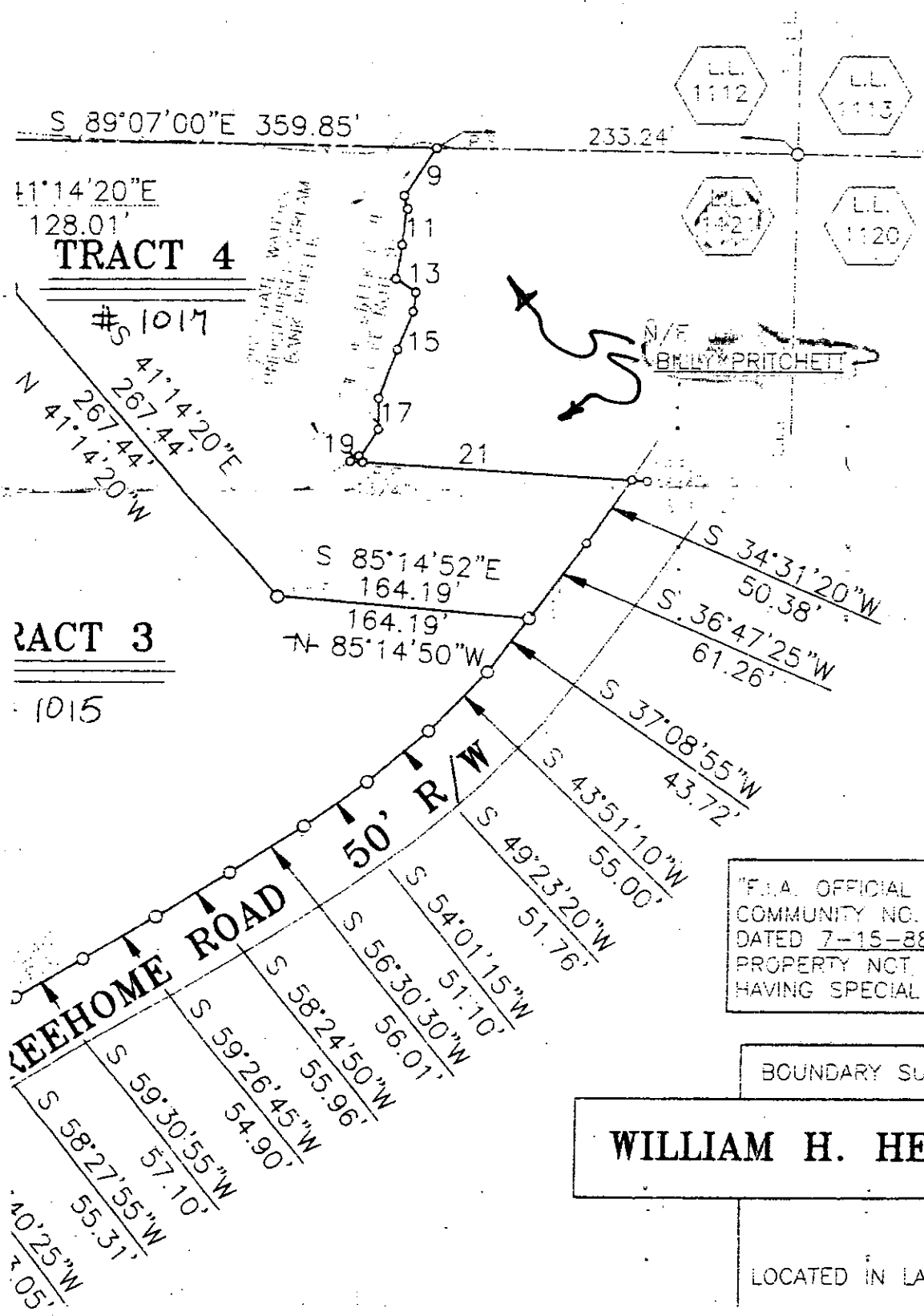
Date	Grantor (From)	Grantee (To)	D.B.	Pg.	Type	W.D. Cons.
10/12/63	Green, Mrs. Sallie	Pritchett, Billy	78	350	W	

City	G.M.D.	L.D.	L.L.	Dimensions	Acreage				
					Return	Deed	Plat	Comp.	Used
out	1174	3	1112		2			1.5 <sup>+</sup>	2 <sup>+</sup>
Subdivision 1121					Block	Lot	Plat Book	Page	

Brief Legal Description: *adjusted Map 03/31/64 to show portion in LL 1121*  
*Tract w/s Bagwell Rd.*



- 5) REFERENCE: DEED BOOK 2207, PAGE 122-123.
- 6) REFERENCE: DEED BOOK 3394, PAGE 033-034.
- 7) REFERENCE: DEED BOOK 2567, PAGE 027-028.
- 8) REFERENCE: DEED BOOK 1508, PAGE 141-144.
- 9) REFERENCE: PLAT OF A SURVEY, FOR: KEN LIVELY & JEFF WRIGHT, BY: WIKLE LAND SURVEYING, P.C., DATED: DECEMBER 20, 2002.
- 10)



"F.I.A. OFFICIAL FLOOD HAZARD MAP"  
 COMMUNITY NO. 130424, PAGE 275B  
 DATED 7-15-88, SHOWS THIS  
 PROPERTY NOT TO BE IN AN AREA  
 HAVING SPECIAL FLOOD HAZARDS.

BOUNDARY SURVEY FOR:  
**WILLIAM H. HEDRICK**

LOCATED IN LAND LOT(S): 1121



Name On Return:	MAP BLOCK PAR SUB	OLD: 0328	100
Name On Deed:		NEW: 0324	181 Photo Call No.

000

3-28		100
Map	Block	Parcel

Property Address:			Property Acquired From:		
Acquired By:	Deed Will	Approximate Date Acquired:	Recorded Yes No	D.B. Pg.	Size: (Dim. or Ac.)
Bounded By:	N.	S.	E.	W.	

Date	Grantor (From)	Grantee (To)	D.B.	Pg.	Type	W.D. Cons.					
1939	Lathum, Marvin	Pritchett, W.J.	VV	93							
			12	120							
'89		Pritchett, Bobby	Pay will office	100	Brought in						
City		G.M.D.	L.D.	L.L.	Dimensions		Acreage				
		1000	3 1/2	1049			Return	Deed	Plat	Comp.	Used
				1112						40	40
Subdivision					Block	Lot	Plat Book	Page			
Brief Legal Description:											
45A Tract in 340											

000











Property Acquired From:
Acct. No.

Photo	Call No
-------	---------

03N24		184
Map	Block	Parcel

Date	Grantor (From)	Grantee (To)	D.B.	Pg.	Type	W.D.Cons
	Red Gate of Georgia L.L.C.					

City	G.M.D.	L.D.	L.L.	Dimensions	Acreage				
		3	1107		Return	Deed	Plat	Comp.	Used
							2		

Subdivision	Block	Lot	Plat Bk.	Page
Red Gate Lakes Phase - 1		3		

Brief Legal Description  
 109 Red Gate Lakes Drive  
 201 Red Gate Terrace









Property Acquired From:
Acct. No.

Photo	Call No
-------	---------

03N24		186
Map	Block	Parcel

Date	Grantor (From)	Grantee (To)	D.B.	Pg.	Type	W.D.Cons
	Red Gate of Georgia L.L.C					

City	G.M.D.	L.D.	L.L.	Dimensions	Acreage				
		3	1107		Return	Deed	Plat	Comp.	Used
							2.03		

Subdivision	Block	Lot	Plat Bk.	Page
Red Gate Lakes Phase - 1		5		

Brief Legal Description  
 204 Red Gate Terrace

















Property Acquired From:
Acct. No.

Photo	Call No
-------	---------

03N24		190
Map	Block	Parcel

Date	Grantor (From)	Grantee (To)	D.B.	Pg.	Type	W.D.Cons
	Red Gate of Georgia L.L.C					

City	G.M.D.	L.D.	L.L.	Dimensions	Acreage				
		3	1107		Return	Deed	Plat	Comp.	Used
							3.55		

Subdivision	Block	Lot	Plat Bk.	Page
Red Gate Lakes Phase - 1		9		

Brief Legal Description  
 121 Red Gate Lakes Drive



Property Acquired From:
Acct. No.

Photo	Call No
-------	---------

03N24		191
Map	Block	Parcel

Date	Grantor (From)	Grantee (To)	D.B.	Pg.	Type	W.D. Cons
	Red Gate of Georgia LLC					

City	G.M.D.	L.D.	L.L.	Dimensions	Acreage				
		3	1107 1108		Return	Deed	Plat	Comp.	Used
							3.54		

Subdivision	Block	Lot	Plat Bk.	Page
Red Gate Lakes Phase - 1		10		

Brief Legal Description  
 125 Red Gate Lakes Drive



Property Acquired From:
Acct. No.

Photo	Call No
-------	---------

03M24		192
Map	Block	Parcel

Date	Grantor (From)	Grantee (To)	D.B.	Pg.	Type	W.D. Cons
8/21/07	Red Gate of GA LLC CIPRIANI Custom Homes, Inc. CIPRIANI, EDWARD J. JR.	DONNA BEATTY JAMES	9803	152	WD	3 PARCELS 700.00
<p><b>DELETE - COPY PER 903-152 LEGS</b></p> <p><b>WAT 920 PER 903-152 PARCELS</b></p> <p><b>TRIM 9/20/07</b></p>						
City	G.M.D.	L.D.	L.V.V.	Dimensions	Acreage	
					Return	Deed
						Plat Comp.
						Used
	Subdivision	Block	Lot	Plat Bk.	Page	
	Red Gate Lakes Phase - ONE		30			
Brief Legal Description						
120 Red Gate Lakes Drive						

































Property Acquired From:
Acct. No.

Photo	Call No
-------	---------

03N24		199
Map	Block	Parcel

Date	Grantor (From)	Grantee (To)	D.B.	Pg.	Type	W.D.Cons
	RED GATE OF GEORGIA, LLC					

City	G.M.D.	L.D.	L.L.	Dimensions	Acreage				
					Return	Deed	Plat	Comp.	Used
01		3	1107				2.05		
Subdivision					Block	Lot	Plat	Bk.	Page
RED GATE LAKES PHASE 11						29	57		1660
Brief Legal Description									
124 RED GATE LAKES DR.									



Property Acquired From:
Acct. No.

Photo	Call No


03N24		200
Map	Block	Parcel

Date	Grantor (From)	Grantee (To)	D.B.	Pg.	Type	W.D.Cons
	RED GATE OF GEORGIA, LLC					

City	G.M.D.	L.D.	L.L.	Dimensions	Acreage				
					Return	Deed	Plat	Comp.	Used
01		3	1107				3.26		

Subdivision	Block	Lot	Plat Bk.	Page
RED GATE LAKES PHASE 11		11	57	16de

Brief Legal Description  
301 RED GATE OVERLOOK










Property Acquired From:
Acct. No.

Photo	Call No

03N24		202
Map	Block	Parcel

Date	Grantor (From)	Grantee (To)	D.B.	Pg.	Type	W.D.Cons
	RED GATE OF GEORGIA, LLC					

City	G.M.D.	L.D.	L.L.	Dimensions	Acreage				
					Return	Deed	Plat	Comp.	Used
01		3	1107				2.14		
Subdivision					Block	Lot	Plat Bk.	Page	
RED GATE LAKES PHASE 11						13	57	11de	
Brief Legal Description									
309 RED GATE OVERLOOK									



Property Acquired From:
Acct. No.

Photo	Call No

03N24		203
Map	Block	Parcel

Date	Grantor (From)	Grantee (To)	D.B.	Pg.	Type	W.D.Cons
	RED GATE OF GEORGIA, LLC					

City	G.M.D.	L.D.	L.L.	Dimensions	Acreage			
					Return	Deed	Plat	Comp.
01		3	1107			2.02		

Subdivision	Block	Lot	Plat Bk.	Page
RED GATE LAKES PHASE 11		14	57	166e

Brief Legal Description  
 313 RED GATE OVERLOOK

