

MAP BLOCK PAR SUB  
 Name On *mccoy, L.E.* OLD: 0324 026  
 Return: *Canton*  
 Name On Deed: NEW: 0323 001  
 Call No.

<i>3-24</i>		<i>26</i>
Map	Block	Parcel

Property Address: \_\_\_\_\_ Property Acquired From: \_\_\_\_\_  
 Acquired By: Deed Will \_\_\_\_\_ Approximate Date Acquired: \_\_\_\_\_ Recorded Yes No \_\_\_\_\_ D.B. Pg. \_\_\_\_\_ Size: (Dim. or Ac.) \_\_\_\_\_  
 Bounded By: N. S. E. W.

Date	Grantor (From)	Grantee (To)	D.B.	Pg.	Type	W.D.Cons.
	<i>mccoy, J.D.</i>	<i>mccoy, Lewis D</i>	<i>51</i>	<i>150</i>	<i>W</i>	
<i>77</i>	<i>MITCHELL C.T.</i>	<i>" "</i>	<i>222</i>	<i>626</i>	<i>W</i>	<i>3<sup>00</sup></i>
<i>10/16/02</i>	<i>McCoy, Lewis D</i>	<i>WEBER, REBECCA M.</i>	<i>5601</i>	<i>394</i>	<i>GEN WD</i>	<i>0</i>

City	G.M.D.	L.D.	L.L.	Dimensions	<del>50±</del> Acreage <del>57±</del>
<i>out</i>	<i>1000</i>	<i>3</i>	<i>1033</i> <i>1034</i>	<i>50 AC ±</i> <del><i>52 AC ±</i></del>	Return Deed Plat Comp Used <i>50</i> <del><i>50±</i></del> <del><i>50±</i></del>

Subdivision	Block	Lot	Plat Book	Page
<i>1056</i>				

Brief Legal Description: ~~*Parcel 4 combined per owners register, 12/22/98*~~  
*COULD COMBINE PER TAX ASSESSORS OFFICE, THIS PARCEL BEING UNDER CONSERVATION USE, 12/31/98*





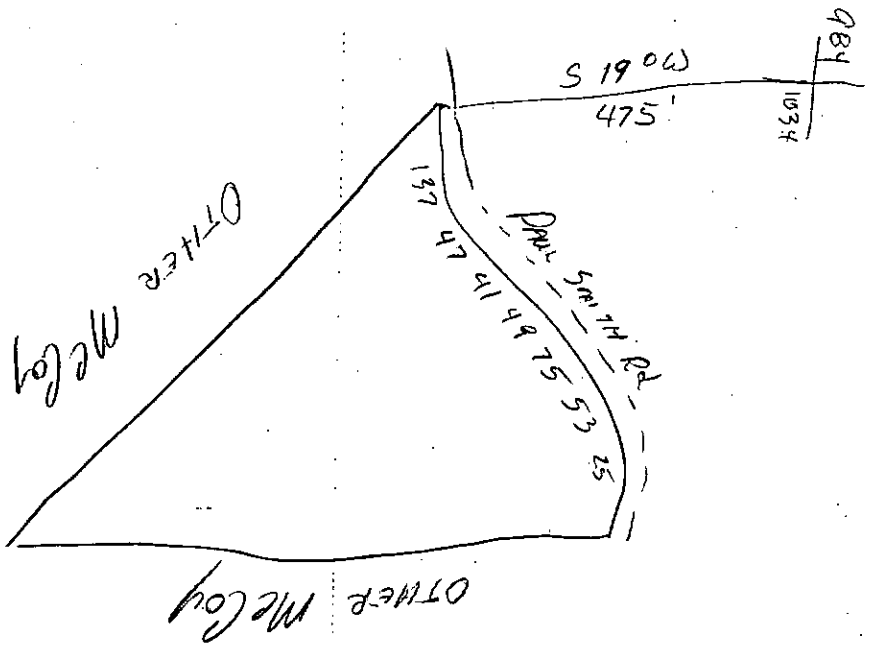
Property Acquired From: <b>3-24</b>	MAP BLOCK PAR SUB <b>OLD: 10324</b>	026 E	<b>3-24</b>		<b>265</b>
Acct. No.	NEW: 0323	Photo Call NO 001 A	Map	Block	Parcel

Date	Grantor (From)	Grantee (To)	D.B.	Pg.	Type	W.D. Cons
2/10/92	McCoy, CAROL DAWNE	McCoy, ROBERT L.	1167	40	QC	-0-
4/5/95	McCoy, LEWIS D.	McCoy, MARYBETH ROBERT L. E	2073	182	QC	-0-
2/28/03	McCoy, MARY BETH ROBERT L.	McCoy, MARY BETH ROBERT L. E	5952	262	QC	-0-

City	G.M.D.	L.D.	L.L.	Dimensions	Acreage				
		3	1033 1034		Return	Deed	Plat	Comp.	Used
						2			

Subdivision	Block	Lot	Plat Bk.	Page
			42	20

Brief Legal Description \* DON'T SHOW GRANTOR OWNING ANY PART OF THIS PROPERTY, ???



Rec. 1-10-85

MAP	BLOCK	PAR	SUB
OLD: 0324		026	C
NEW: 0323		002	Cell No

Property Acquired From:  
Acct. No.

3-24		26C
Map	Block	Parcel


Date	Grantor (From)	Grantee (To)	D.B.	Pg.	Type	W.D. Cons
12/85	Mc Coy, Lewis D.	WEBER, WILLIAM S. & REBECCA M.	445 436	232 125	Corrective W	-0-
<p><i>DELETE &amp; COMBINE WITH 3-24 26A OWNER'S REQUEST. 4/1/94</i></p>						

City	G.M.P.	L.D.	L.L.	Dimensions	Acreage				
		3	1038		Return	Deed	Plat	Comp.	Used

Subdivision	Block	Lot	Plat Bk.	Page

Brief Legal Description

*DELETE & COMBINE WITH 3-24 26A OWNER'S REQUEST. 4/1/94*



Name On Return:	MAP BLOCK PAR SUB OLD: 0324	026 A	3-24	26A
Name On Deed:	NEW: 0323	Photo 003	Call No.	Map Block Parcel

Property Address:	Property Acquired From:				
Acquired By:	Deed Will	Approximate Date Acquired:	Recorded Yes No	D.B. Pg.	Size: (Dim. or Ac.)
Bounded By:	N.	S.	E.	W.	

3-85

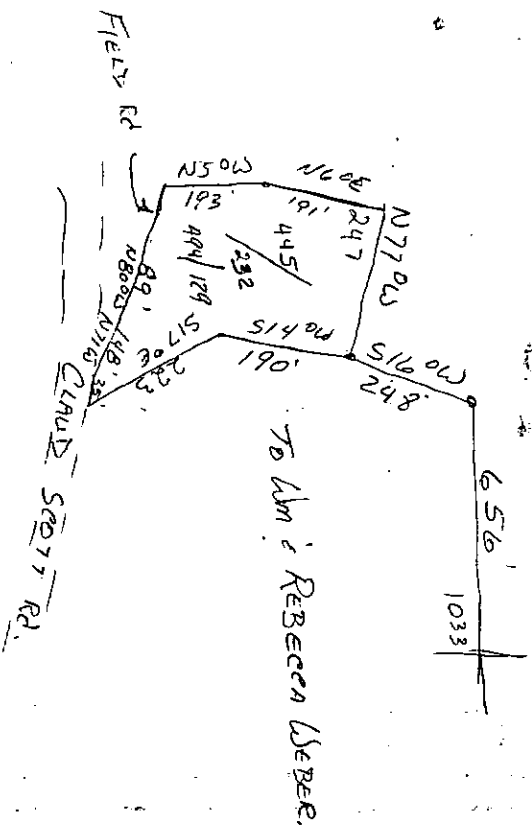
494 129 CWD -0-

Date	Grantor (From)	Grantee (To)	D.B.	Pg.	Type	W.D.Cons.
12-16-77	McCoy, Lewis D.	see Weber, Rebecca McCoy	445 231	232 165	Corrective W	-0-

City	G.M.D.	L.D.	L.L.	Dimensions	Acreage				
		3	1035		Return	Deed	Plat	Comp	Used
						1 ac ±		1 ac ±	

Subdivision	Block	Lot	Plat Book	Page

Brief Legal Description: *Corrective Warranty Deed DB 494/129*



Property Acquired From:
Acct. NO.

Photo	Call No
-------	---------

03N23		4
Map	Block	Parcel

Date	Grantor (From)	Grantee (To)	D.B.	Pg.	Type	W.D. Cons	
		McCoy, Lewis D.					
12/29/98	McCoy, Lewis D.	Robinson, Mary	3436	97	W/D	-D-	
12/30/98	Robinson, Mary	McCoy, Lewis D.	3443	352	W/D	-D-	
10/16/02	McCoy, Lewis D. <del>LIFE ESTATE</del>	WEBER, REBECCA M.	5701	394	GEN ND	⊖	
4/3/08	McCoy, Lewis D. DECEASED	WEBER, REBECCA M.	PER TAXPAYERS RETURN				
City		G.M.D.	L.D.	L.L.	Dimensions	Acreage 27	
				3	1033 150 X 580	Return Deed Plat Comp. Used	
Subdivision			Block	Lot	Plat Bk.	Page	
Brief Legal Description							





Property Acquired From: 3-24-20	MAP: 0324	BLOCK:	PAR: 026	SUB: D
Est. No. 26	NEW: 0323		Photo: 004	Call No:


3-24		26D
Map	Block	Parcel

Date	Grantor (From)	Grantee (To)	D.B.	Pg.	Type	W.D. Cons
1/88	MCCOY, LEWIS D.	ROBINSON, MARY	689	429	W	-0-
10/21/94	ROBINSON, MARY	MCCOY, LEWIS D.	1950	289	W	-0-

~~DELETE~~  
 WITH PER DISCRETION  
 REQUEST  
 12/29/98  
 DISREGARD  
 DELETION  
 12/31/98

City	G.M.D.	L.D.	I.D.	Dimensions	Acreage				
					Return	Deed	Plat	Comp.	Used
		3	1033			2±			2±
Subdivision					Block	Lot	Plat Bk.	Page	

Brief Legal Description



Recorded 4-15-93

Property	MAP	BLOCK	PAR	SUB
Acquired From:	OLD: 0324		024	
Acct. No.	NEW: 0323		Photo	Call No
			005	

3-24		24
Map	Block	Parcel

Date	Grantor (From)	Grantee (To)	D.B.	Pg.	Type	W.D. Cons
?/93	WHITE, ROY M. <sup>estate</sup>	WHITE, JAMES JACKSON	1443	177	W	
6/10/02	WHITE, JAMES JACKSON <sup>ESTATE</sup>	WHITE, MARLENE C.	5334	139	CORRECTIVE EX'S DEED	

DELETED  
 WITH 19 PER DWNT  
 COMBINE  
 RECALL  
 3/5/03  
 PER DWNT  
 DR'S

City	G.M.D.	L.D.	L.L.	Dimensions	Acreage	Return	Deed	Plat	Comp.	Used
			3	961 + 0.29 AC no deed 2.28 AC	7.27 AC. per deed					
Subdivision	e 912 T. Third			Block	Lot	Plat	Bk.	Page		

Brief Legal Description

1001

1111

1111

1001

Name On Return: *R-7 Canton, GA.*

2-235  
Photo Call No.

*7051* 44  
3-24  
Map Block Parcel 24

Name On Deed: *Roy M. White*

Property Address:

Property Acquired From:

Acquired By: Deed  Will  Approximate Date Acquired: Recorded Yes  No  D.B. Pg. Size (Dim. or Ac.)

Bounded By: N. S. E. W.

Date	Grantor (From)	Grantee (To)	D.B.	Pg.	Type	W.D. Cons.
3/19/50	Banking Canton	White, R.M.	19	379	SD	
2/23/59	Green, Gertrude et al	" "	191	258	TD	
8/6/53	White, Mrs Alice C.	Turney, Cardyn White & White, James Jackson	665 447	85 348	COC QCD	-0- -0-

City	G.M.D.	L.D.	L.L.	Dimensions	Acreage <i>71 71</i>				
Subdivision					Return	Deed	Plat	Comp.	Used
	1000	3 <sup>rd</sup>	961 984	69' x 63' ±	<i>P-15</i>	-	-	46±	46±
					Block	Lot	Plat Book	Page	

Brief Legal Description: *s/ Luthertown - Bell Ground Rd.*

20  
25  
25  
50

3.673  
125  
18365  
17346  
3673  
4591 25

100.00  
105.00  
245.00

75.00

BP

Property Acquired From:	MAP BLOCK OLD: 0324
Acct. No.	NEW: 0323

PAR 024	SUB D
Photo 005	Call No A

3-24		24D
Map	Block	Parcel

Date	Grantor (From)	Grantee (To)	D.B.	Pg.	Type	W.D.Cons
3/93	WHITE, Ray M. <sup>estate</sup>	WHITE, JAMES JACKSON TURNER, CAROLYN W.	1443	173	W	-0-
5/3/97	WHITE, JAMES JACKSON DONNELLY, TRAVIS	DONNELLY, TRAVIS ROCHLIN, STEVEN A	2715	273	W/D	249.30
12/17/02	ROCHLIN, STEVEN A.	SHERYL E. LOGAN, KENNETH D.	5779	32	WD	423.00

City	G.M.D.	L.D.	L.L.	Dimensions	Acreage 2119 AC			
		3	984	17.99 AC	Return	Deed	Plat Comp.	Used
Subdivision					Block	Lot	Plat Bk.	Page

Brief Legal Description





Property Acquired From:	MAP BLOCK PAR SUB OLD: 0324 024 E
Acct. No.	NEW: 0323 005 B


3-24		24E
Map	Block	Parcel

5 Real April


Date	Grantor (From)	Grantee (To)	D.B.	Pg.	Type	W.D.Cons
?/93	WHITE, Roy <sup>estate</sup>	TURNER, CAROLYN WHITE	1443	175	W	-0-

DELETE & LOMBARD  
 WITH 9 PER OWNER &  
 ASSESSORS REQUEST  
 1/14/00  
 AT


City	M.D.	L.D.	L.L.	Dimensions	Acreage				
		3	9/61		Return	Deed	Plat	Comp.	Used
						9.24 <sup>+</sup>			9.24 <sup>+</sup>
Subdivision					Block	Lot	Plat Bk.	Page	
Brief Legal Description									












Property Acquired From: <b>5</b>
Acct. No.

Photo	Call No
-------	---------

<b>03N53</b>		<b>5E</b>
Map	Block	Parcel

Date	Grantor (From)	Grantee (To)	D.B.	Pg.	Type	W.D. Cons
2/19/00	WHITE, JAMES JACKSON	TODD M. JARRETT, JANE W. JARRETT	4050	64	W/D	-0-

City	G.M.D.	L.D.	L.L.	Dimensions	Acreage				
		3	912 961		Return	Deed	Plat	Comp.	Used
							255		2.55
Subdivision					Block	Lot	Plat	Bk.	Page
							62		40
Brief Legal Description									





Property Acquired From: <b>5</b>
Acct. No.

Photo	Call No
-------	---------

<b>03N23</b>		<b>SF</b>
Map	Block	Parcel

Date	Grantor (From)	Grantee (To)	D.B.	Pg.	Type	W.D. Cons
2/19/00	WHITE, JAMES JACKSON	MICHELLE B. WHITE, JAMES DANIEL	4050	65	W/P	-0-

City	G.M.D.	L.D.	L.L.	Dimensions	Acreage				
					Return	Deed	Plat	Comp.	Used
		3	961				2.40		2.40

Subdivision	Block	Lot	Plat	Bk.	Page
				62	40

Brief Legal Description



Property Acquired From: 5  
 Acct. No.

Photo Call No

03N23 5B  
 Map Block Parcel

Date	Grantor (From)	Grantee (To)	D.B.	Pg.	Type	W.D. Cons
5/12/01	<sup>ESTATE</sup> WHITE, JAMES JACKSON	WHITE, MARLENE C.	41602	8 14	EX'S B/C	-0-

DELETE & COMBINE WITH 19 PER OWNER'S REQUEST 6/17/02  
 WITH TAX

City	G.M.D.	L.D.	L.L.	Dimensions	Acreage				
					Return	Deed	Plat	Comp.	Used
						2.00			2
Subdivision					Block	Lot	Plat Bk.	Page	
Brief Legal Description									




Property Acquired From: <b>SA</b>
Acct. No.

Photo	Call No
-------	---------

<b>03N23</b>		<b>5H</b>
Map	Block	Parcel

Date	Grantor (From)	Grantee (To)	D.B.	Pg.	Type	W.D.Cons
3/27/03	<b>SHERYL E. LOGAN, KENNETH D</b> §	<b>SLOCUM, MATTHEW LYNN</b>	6001	231	WD	107.50
9/28/04	<b>SLOCUM, MATTHEW S.</b>	<b>SLOCUM, MATTHEW S.</b> §	7416	80	WD	0

City	G.M.D.	L.D.	L.L.	Dimensions	Acreage				
					Return	Deed	Plat	Comp.	Used
		<b>3</b>	<b>984</b>			<b>3.20</b>			<b>3.20</b>
Subdivision					Block	Lot	Plat Bk.	Page	
							<b>73</b>	<b>143</b>	
Brief Legal Description									




Property Acquired From: 3-24-2515	MAP BLOCK PAR SUB OLD: -0324 NEW: 0323	025 006	D Call No	3-24 Map	Block	25D Parcel
--------------------------------------	--	------------	--------------	-------------	-------	---------------

Date	Grantor (From)	Grantee (To)	D.B.	Pg.	Type	W.D. Cons
6-86	White, Smith	Sheree G. Martin, William A. III 4	538	150	W/O	-0-
7/7/93	SHEREE G. & MARTIN, WILLIAM A III	ENZABETH T. WHITE, MICHAEL S F	1471	190	WD	15.00

City	G.M.D.	L.D.	L.L.	Dimensions	Acreage				
		3	961		Return	Deed	Plat	Comp.	Used
					3.12				
Subdivision					Block	Lot	Plat Bk.	Page	
					TR #II				

Brief Legal Description





Property Acquired From:
Acct. No.

Photo	Call No
-------	---------

03N23		7
Map	Block	Parcel

Spec 3/02

Date	Grantor (From)	Grantee (To)	D.B.	Pg.	Type	W.D. Cons
1/01	WHITE, CHARLES L.	WHITE, SANDRA	5038	342	QC	-0-
1/8/07	WHITE, SANDRA L.	WHITE, CHARLES L.	9336	440	WD	-0-
1/8/07	WHITE, CHARLES L.	WHITE, DAVID L.	9336	441	WD	-0-

City	G.M.D.	L.D.	L.L.	Dimensions	Acreage	Return	Deed	Plat	Comp.	Used
		3	961 984		*1.97 Ac					

Subdivision	Block	Lot	Plat Bk.	Page

Brief Legal Description \* ADJUSTED ACREAGE PER 2001 DEED 5038-342, 5/14/02



Name On Deed: *Miller, Stanley*  
 Return: *Danton, Ga.*  
 Name On Deed: \_\_\_\_\_  
 Property Address: \_\_\_\_\_  
 Property Acquired From: \_\_\_\_\_

MAP - BLOCK - PAR - SUB  
 OLD: 0324 025  
 NEW: 0323 007

324  
 25  
 Map Block Parcel

Acquired By: \_\_\_\_\_  
 Deed Will: \_\_\_\_\_  
 Approximate Date Acquired: \_\_\_\_\_  
 Recorded Yes \_\_\_ No \_\_\_  
 D.B. \_\_\_ Pg. \_\_\_  
 Size (Dim. or Ac.): \_\_\_\_\_  
 Bounded By: N. \_\_\_\_\_ S. \_\_\_\_\_ E. \_\_\_\_\_ W. \_\_\_\_\_

Date	Grantor (From)	Grantee (To)	D.B.	Pg.	Type	W.D. Cons.
4/11/32	Smith, Mrs. Alice	White, J. T. S. L.	44	237	W	-
2-16-77	White, Forrest	White, Chas. Smith, & Harry	212	681	W	-
7/83	White, Smith & Harry	White, Charles	358	58	W	-0-

City	G.M.D.	L.O.	L.L.	Dimensions	Acres	Acreage	Return	Deed	Plat	Comp.	Used
out	1000	3rd	984	2.29 AC.	17	21				4+	17
Subdivision					Block	Lot	Plat Book	Page			

Brief Legal Description:  
 Tract 1: S/ Luthertown - Ball Ground Rd.  
 See 1959 deed Recorded 1982 (330-801) to Forrest White "this deed shows the slip in title"

Plotted by Dept Fieldcall -  
RWU

3.673

1.26

22038

7396

3673

462798

50

Property Acquired From: 3-24 HOLD; 0324	MAP BLOCK PAR SUB 025 E	3-24	25E
Acct. No. NEW: 0323	Photo Call No 008	Map	Block Parcel

Date	Grantor (From)	Grantee (To)	D.B.	Pg.	Type	W.D. Cons
10/88	PATRICIA F. WIFE OF WHITE, HARRY L.	EARNHARDT, CYNTHIA L.	749	1031	W	-
2/3/92	EARNHARDT, CYNTHIA L.	PATRICIA F. WIFE OF WHITE, HARRY L.	1135	342	W	-0-

City	G.M.D.	L.D.	L.L.	Dimensions	Acreage				
		3	961 984		Return	Deed	Plat	Comp.	Used
						25			

Subdivision	Block	Lot	Plat Bk.	Page

Brief Legal Description




Name On Return: <i>A-1</i>	MAP	BLOCK	PAR	SUB	3-24	24 <i>B</i>	
	OLD: 0324	024	B:				
Name On Deed:	NEW: 0323	Photo 009	Cell No.		Map	Block	Parcel

Property Address:			Property Acquired From:			
Acquired By:	Deed Will	Approximate Date Acquired:	Recorded Yes ___ No ___	D.B. ___ Pg. ___	Size: (Dim. or Ac.)	
Bounded By:	N.	S.	E.	W.		

Date	Grantor (From)	Grantee (To)	D.B.	Pg.	Type	W.D. Cons.
4- -70	White, Roy M.	Turner, EDWARDS	108	114	WD	—

City	G.M.D.	L.D.	L.L.	Dimensions	Acreage				
					Return	Deed	Plat	Comp.	Used
	1000	3	961	*11.24 AC ±		<i>π</i>		<i>π</i>	<i>π</i>
Subdivision					Block	Lot	Plat Book	Page	
Brief Legal Description: <i>* PARCEL 5B CONDIMNED PER OWNER &amp; TAX ASSESSORS REQUEST. 1/14/08</i>									





Name On Return:	MAP: OLD: 0324	BLOCK	PAR: 025	SUB: B	3-24		25B
Name On Deed:	NEW: 0323		010	Call No.	Map	Block	Parcel

Property Address:				Property Acquired From:			
Acquired By:	Deed Will	Approximate Date Acquired:	Recorded Yes No	D.B.	Pg.	Size: (Dim. or Ac.)	
Bounded By:	N.	S.	E.	W.			

Date	Grantor (From)	Grantee (To)	D.B.	Pg.	Type	W.D. Cons.
10/82	HARRY WHITE, CHARLES	WHITE, SMITH	331	409	W	5 <sup>00</sup>
6-86	White, Smith	White, Michael S. Elizabeth T.	538	151	W/O	-0-

City	G.M.D.	L.D.	L.L.	Dimensions	Acreage 3.12				
		3	912 961 984		Return	Deed	Plat	Comp	Used
Subdivision					Block	Lot	Plat Book	Page	
						TR# I	21	59	

Brief Legal Description:



Property Acquired From: <b>3-24</b>	MAP OLD: 0324	BLOCK	PAR 025	SUB F
Acct. No: <b>25</b>	NEW: 0323		011	

<b>3-24</b>		<b>25F</b>
Map	Block	Parcel

REC  
4/20/94

Date	Grantor (From)	Grantee (To)	D.B.	Pg.	Type	W.D. Cons
?/89	WHITE, CHARLES LINDA SUE	CLARENCE A. & GADDIS, LINDA SUE	865	435	W	-0-
8/26/94	GADDIS, CLARENCE A. & LINDA SUE	CLARENCE A. GADDIS, LINDA SUE	1920	328	OC	—
8/26/94	GADDIS, CLARENCE A.	GADDIS, CLARENCE A.	1920	338	OC	—

City	G.M.D.	L.D.	L.L.	Dimensions	Acreage			
					Return	Deed	Plat	Comp. Used
		3	961			1.97		
Subdivision					Block	Lot	Plat Bk.	Page

Brief Legal Description

1970

1971

1972

1973

1974

1975

1976

1977

1978

1979

1980

1981

1982

1983

1984

1985

1986

1987

1988

1989

1990

1991

1992

1993

1994

1995

1996

1997

1998

1999

2000

2001

2002

2003

2004

2005

2006

2007

2008

2009

2010

2011

2012

2013

2014

2015

2016

2017

2018

2019

2020

2021

2022

2023

2024

2025

2026

2027

2028

2029

2030

2031

2032

2033

2034

2035

2036

2037

2038

2039

Name On Return:	MAP	BLOCK	PAR	SUB		
	OLD: 0324		025	A		
Name On Deed:	NEW: 0323		Photo	Cell No		
			012			
Property Address:			Property Acquired From:			
Acquired By:	Deed <input type="checkbox"/> Will <input type="checkbox"/>	Approximate Date Acquired:	Recorded Yes <input type="checkbox"/> No <input type="checkbox"/>	D.B. <input type="checkbox"/> Pg. <input type="checkbox"/>	Size: (Dim. or Ac.)	
Bounded By:	N.	S.	E.	W.		


3-24		25A
Map	Block	Parcel

Date	Grantor (From)	Grantee (To)	D.B.	Pg.	Type	W.D. Cons.
10/82	CHARLES SMITH $\frac{1}{4}$	WHITE, HARRY	331	133	W	5 <sup>00</sup>
2/83	WHITE, HARRY $\frac{1}{2}$ int.	WHITE, PATRICIA $\frac{1}{2}$ int.	340	223	W	-0-

City	G.M.D.	L.D.	L.L.	Dimensions	Acreage 3.74				
		3	912 961 984		Return	Deed	Plat	Comp	Used
							624		624

Subdivision	Block	Lot	Plat Book	Page
			21	59

Brief Legal Description: See QC Deed 749/629



Property Acquired From:	MAP BLOCK PAR SUB OLD: 0324 024 A
Acct. No.	NEW: 0323 Phone 013 Call No

3-24		24A
Map	Block	Parcel

Date	Grantor (From)	Grantee (To)	D.B.	Pg.	Type	W.D. Cons
7-9-86	Willard A Baty, Susan M. &	William E. Jones, Margaret L. &	549	344	W/O	67.50
11/14/00	MARGARET L. JONES, WILLIAM E. &	JONES, WILLIAM E.	4371	4102	DC	-0-

City	G.M.D.	L.D.	L.L.	Dimensions	Acreage				
		3	961		Return	Deed	Plat	Comp.	Used
								1	1
Subdivision					Block	Lot	Plat Bk.	Page	
							19	172	

Brief Legal Description





Name On Return: *R-1 CANTON, GA*

Photo  Call No.

324      24 A  
Map      Block      Parcel

Name On Deed:

Property Address:

Property Acquired From:


Acquired By: Deed  Will  Approximate Date Acquired: Recorded Yes  No  D.B.  Pg.  Size: (Dim. or Ac.)

Bounded By: N. S. E. W.

Date	Grantor (From)	Grantee (To)	D.B.	Pg.	Type	W.D.	Cons.
		Smithwick, Dwight	<del>314</del> 314	<del>983</del> 984	FOUND PLOTTED BY FLD CALL		
12/81	WHITE, Roy estate	" "	314	984	Consecutive		
12/81	SMITHWICK, DWIGHT	WILLARD D & SUSAN M. BATH	314	986	W		61'-"

City	G.M.D.	L.D.	L.L.	Dimensions	Acreage				
					Return	Deed	Plat	Comp.	Used
	1000	3	961					1	1
Subdivision					Block	Lot	Plat Book	Page	
							19	172	

Brief Legal Description:







Property Acquired From: MAP BLOCK PAR SUB  
 Acct. No. OLD: 0324 020  
 NEW: 0323 015

3-24		20
Map	Block	Parcel

Date	Grantor (From)	Grantee (To)	D.B.	Pg.	Type	W.D.Cons
11-87	MARY WILLIE PETROPOUL, ALEX G. &	COWART, JO ANN	672	544	W	20.00
City	G.M.D.	L.D.	L.L.	Dimensions	Acreage	
		3	961	165'x264'	Return	Deed
					Plat	Comp.
						Used
						1
Subdivision				Block	Lot	Plat Bk. Page
Brief Legal Description						

1941

1942

1943

1944

1945

Name On Return:

Photo	Call No.

3-24		20
Map	Block	Parcel

Name On Deed:

Property Address:

Property Acquired From:

Acquired By:	Deed _____ Will _____	Approximate Date Acquired:	Recorded Yes _____ No _____	D.B. _____ Pg. _____	Size: (Dim. or Ac.)
--------------	-----------------------	----------------------------	-----------------------------	----------------------	---------------------


Bounded By:	N.	S.	E.	W.
-------------	----	----	----	----

Date	Grantor (From)	Grantee (To)	D.B.	Pg.	Type	W.D. Cons.
8/76	CRUM, LARRY C	HENDERSON, A. B.	210	79	G.C.	—

3/85	TURNER, PATRICIA P.	PETROPOL, Alex G. MARY WILL	448 672	543 376	GC W	0-00 25-00
------	---------------------	-----------------------------	------------	------------	---------	---------------

City	G.M.D.	L.D.	L.L.	Dimensions	Acreage				
					Return	Deed	Plat	Comp.	Used
		3	961	165 x 264					1
Subdivision					Block	Lot	Plat Book	Page	

Brief Legal Description:





Name On Return: *R-1 CANTON, GA.*

*2-235*  
Photo Call No.

*3-24* *20*  
Map Block Parcel

Name On Deed:

Property Address:

Property Acquired From:

Acquired By: Deed  Will  Approximate Date Acquired: Recorded Yes  No  D.B.  Pg.  Size: (Dim. or Ac.)

Bounded By: N. S. E. W.

Date	Grantor (From)	Grantee (To)	D.B.	Pg.	Type	W.D. Cons.
<i>11/17/67</i>	<i>HENDERSON, A. B.</i>	<i>Stoet, Phillip T.</i>	<i>92</i>	<i>655</i>	<i>W</i>	
<i>6-16-75</i>	<i>STOVER, Phillip T.</i>	<i>HENDERSON, A. B.</i>	<i>181</i>	<i>622</i>	<i>W.</i>	<i>10<sup>00</sup></i>
<i>6-17-75</i>	<i>HENDERSON, A. B.</i>	<i>CRUM, Larry C.</i>	<i>181</i>	<i>623</i>	<i>W</i>	<i>15<sup>00</sup></i>

City	G.M.D.	L.D.	L.L.	Dimensions	Acreage				
					Return	Deed	Plat	Comp.	Used
	<i>1000</i>	<i>3<sup>rd</sup></i>	<i>961</i>	<i>165' X 269'</i>					
Subdivision					Block	Lot	Plat Book	Page	

Brief Legal Description:  
*TRACT S/S BIRMINGHAM - LATHENTOWN RD.*




Name On White, Ch a Return: Canton, Ga.	MAP --- BLOCK --- PAR --- SUB OLD: 0324 021	Photo 016	Call No.
Name On Deed:	NEW: 0323		

3-24		21
Map	Block	Parcel

Property Address:	Property Acquired From:			
Acquired By: Deed ___ Will ___	Approximate Date Acquired:	Recorded Yes ___ No ___	D.B. ___ Pg. ___	Size: (Dim. or Ac.)
Bounded By:	N.	S.	E.	W.

Date	Grantor (From)	Grantee (To)	D.B.	Pg.	Type	W.D.Cons.
		White, Charles L	125 125	259 357	1	
		↓ Dig field call only		35		
7/83	<del>WHITE, CHARLES</del>	<del>GRADIS, MINOR</del>	358	64	W	-0-
	City	G.M.D.	L.D.	L.L.	Dimensions	Acreage
	out	1000	3rd	961		Return Deed Plat Comp Used
						2 1.87 2AC+ 2+
	Subdivision	Block	Lot	Plat Book	Page	
				11	118	
Brief Legal Description:						
Tract on s/s Lathertown - Birmingham Rd.						



Name On Return: White, Harry Canton, Ga.	MAP OLD: 0324	BLOCK	PAR 022	SUB	3-27	22	
Name On Deed:	NEW: 0323		Phone 017	Call No.			Map

Property Address:	Property Acquired From:			
Acquired By: Deed Will	Approximate Date Acquired:	Recorded Yes No	D.B. Pg.	Size: (Dim. or Ac.)
Bounded By: N.	S.	E.	W.	

Date	Grantor (From)	Grantee (To)	D.B.	Pg.	Type	W.D.Cons.
8/6/55	White, Roy	White, Harry	39	357	W	
		11 11 8	93	33	W	

City	G.M.D.	L.D.	L.L.	Dimensions	Acreage				
					Return	Deed	Plat	Comp.	Used
out	1000	3 <sup>rd</sup>	912 961	90'± x 185'± 90'± x 180'±				46±	41±
Subdivision					Block	Lot	Plat Book	Page	

Brief Legal Description:  
 Tract s/s Lathamtown - Ball Ground Rd

Plotted by dead + occupation -  
RWD


Property	MAP	BLOCK	PAR	SUB			
Acquired From: 3-a	OLD: 0324		024	C		3-24	24C
Acct. No.	NEW: 0323		018	Call		Map	Block Parcel

Date	Grantor (From)	Grantee (To)	D.B.	Pg.	Type	W.D. Cons
7-19-86	Turner, Carolyn White White, James Jackson &	White, Michelle Grogan White, James Daniel &	550	2	W.D.	-

City	G.M.D.	L.D.	L.L.	Dimensions	Acreage				
		3	912 96		Return	Deed	Plat	Comp.	Used
						2AC			

Subdivision	Block	Lot	Plat	Bk.	Page

Brief Legal Description





48

MAP BLOCK PAR SUB

Name On Return: White, J. J. OLD: 0324

023  
0190 Cont No

3-24		23
Map	Block	Parcel

Name On Deed: NEW: 0323

Property Address:

Property Acquired From:

Acquired By: Deed Will Approximate Date Acquired: Recorded Yes No D.B. Pg. Size: (Dim. or Ac.)

Bounded By: N. S. E. W.

Date	Grantor (From)	Grantee (To)	D.B.	Pg.	Type	W.D. Cons.
7/17/65	Bank of Canada	White, James Jack	79	732	W	
1/70	WHITE, JAMES	WHITE, JAMES JACKSON	317	319	W	1 <sup>00</sup>
5/12/01	WHITE, JAMES JACKSON ESTATE	WHITE, MARLENE C	41002	10	QC EX'S	-0-

City	G.M.D.	L.D.	LL	Dimensions	Acres
out	1000	3	972 461	<del>100' x 300'</del> 102' x 275'	3.75 AC

Subdivision	Block	Lot	Plat Book	Page
*4.04 AC				

Brief Legal Description: PARCEL 56 COMBINED PER OWNER & TAX ASSESSORS REQUEST. 6/17/02

PARCEL 5 COMBINED PER OWNER & TAX ASSESSORS REQUEST. 3/5/03

Recorded Feb. 1983

1918  
1919  
1920  
1921  
1922  
1923  
1924  
1925  
1926  
1927  
1928  
1929  
1930  
1931  
1932  
1933  
1934  
1935  
1936  
1937  
1938  
1939  
1940  
1941  
1942  
1943  
1944  
1945  
1946  
1947  
1948  
1949  
1950  
1951  
1952  
1953  
1954  
1955  
1956  
1957  
1958  
1959  
1960  
1961  
1962  
1963  
1964  
1965  
1966  
1967  
1968  
1969  
1970  
1971  
1972  
1973  
1974  
1975  
1976  
1977  
1978  
1979  
1980  
1981  
1982  
1983  
1984  
1985  
1986  
1987  
1988  
1989  
1990  
1991  
1992  
1993  
1994  
1995  
1996  
1997  
1998  
1999  
2000  
2001  
2002  
2003  
2004  
2005  
2006  
2007  
2008  
2009  
2010  
2011  
2012  
2013  
2014  
2015  
2016  
2017  
2018  
2019  
2020  
2021  
2022  
2023  
2024  
2025

Name On Roper, B.F. Return: Canton, Ga.	MAP BLOCK PAR SUB OLD: 0325 005	047	Call No
Name On Deed:	NEW: 0323	047	

3-25		5
Map	Block	Parcel

Property Address:	Property Acquired From:				
Acquired By:	Deed Will	Approximate Date Acquired:	Recorded Yes No	D.B. Pg.	Size: (Dim. or Ac.)
Bounded By:	N.	S.	E.	W.	

Date	Grantor (From)	Grantee (To)	D.B.	Pg.	Type	W.D.Cons.
11/1/63	Fossett, Mrs. Loris	Roper R. F	71	204	W	
4/29/99	ROPER, BILLY FRANK <i>ESTATE</i>	ROPER, GRACE	31632	300	Adm's DEED	-0-

City	G.M.D.	L.D.	L.L.	Dimensions	Acreage   AC. ±				
out	1000	2	1053 1066		Return	Deed	Plat	Comp.	Used
					<del>70</del>			<del>60</del>	<del>70</del>
Subdivision.					Block	Lot	Plat Book	Page	

Brief Legal Description:  
*Tract E/W side*

ALLOF L.L.1055

ALLOF L.L. 1056 XCEPT 10AC ON N/5 OF LOT  
70ACI





Property Acquired From: 47
Acct. No.

Photo	Call No
-------	---------

03N23		47B
Map	Block	Parcel

Date	Grantor (From)	Grantee (To)	D.B.	Pg.	Type	W.D. Cons
4/30/99	ROPER, GRACE	VERLEEN P. FLAIG, RICHARD J. E.	3632	313	W/D	2 TRACTS 272.2

City	G.M.D.	L.D.	L.L.	Dimensions	Acreage				
		3	1055	** 19.52 AC * 22.74 AC	Return	Deed	Plat	Comp.	Used
						11.973			11.97

Subdivision	Block	Lot	Plat Bk.	Page
		TRACT 2 & TRACT 3		

Brief Legal Description \* PARCEL 47C COMBINED W/ THIS PARCEL BY TAX ACCESSOR'S OFFICE SOMETIME IN 2000, FOUND & DONE IN MAPPING 3/14/01 \*\* PARCELS 47D & 47E BOTH 2 AC SPLIT OUT PER OWNER & TAX ASSESSORS REQUEST - 1/31/08









Property Acquired From: **47B**  
 Acct. No.

Photo Call No

**03N23** **47D**  
 Map Block Parcel

Date	Grantor (From)	Grantee (To)	D.B.	Pg.	Type	W.D.Cons
		<b>VERLEEN R FLAIG, RICHARD J. &amp;</b>				

City	G.M.D.	L.D.	L.L.	Dimensions	Acreage				
					Return	Deed	Plat	Comp.	Used
		<b>3</b>	<b>1055</b>				<b>2.00</b>		<b>2</b>

Subdivision	Block	Lot	Plat Bk.	Page
		<b>TRACT 3</b>		

Brief Legal Description **\* THIS PARCEL SPLIT OUT PER OWNER & TAX ASSESSORS**  
 REQUEST. 1/31/08



Property Acquired From: **47B**  
 Acct. No.

Photo      Call No

**03N23**      **47E**  
 Map      Block      Parcel

Date	Grantor (From)	Grantee (To)	D.B.	Pg.	Type	W.D.Cons
		<b>VERLEEN P. FLAIG, RICHARD J.</b>				

City	G.M.D.	L.D.	L.L.	Dimensions	Acreage				
					Return	Deed	Plat	Comp.	Used
		<b>3</b>	<b>1055</b>				<b>2.00</b>		<b>2</b>

Subdivision	Block	Lot	Plat Bk.	Page
		<b>TRACT 4</b>		

Brief Legal Description: **\* THIS PARCEL SPLIT OUT PER OWNER & TAX ASSESSORS**  
**REQUEST 1/31/08**



Property Acquired From: 3-24-27  
 Acct. No.

MAP BLOCK PAR SUB  
 OLD: 0324 027 A  
 NEW: 0323 Ph 048 Call No


3-24 27A  
 Map Block Parcel

Date	Grantor (From)	Grantee (To)	D.B.	Pg.	Type	W.D. Cons
11-88	MITCHELL, CECIL T.	MITCHELL, KATHRYN M.	755	185	F1/0	-
3/88	MITCHELL, KATHRYN M.	MITCHELL, CAROL D. & ROBERT L.	755	182		40.00
4/2/92	MITCHELL, ROBERT L.	MITCHELL, BETTY SUE	1175	281	W	-0

WITH 3-24  
 B.O.A. OFFICE  
 CONSERVATION USE  
 7-26-93

City	A.M.D.	L.D.	L.L.	Dimensions	Acreage				
		3	1034		Return	Deed	Plat	Comp.	Used
						21.01			
Subdivision					Block	Lot	Plat Bk.	Page	
							36	114	

Brief Legal Description





Name On Return:	MAP - BLOCK OLD: 0324	PAR - SUB 026 B
Name On Deed:	NEW: 0323	Photo: 049 Call No.

3-24		26B
Map	Block	Parcel


Property Address:	Property Acquired From:				
Acquired By:	Deed Will	Approximate Date Acquired:	Recorded Yes No	D.B. Pg	Size (Dim. or Ac.)
Bounded By:	N.				W.

Date	Grantor (From)	Grantee (To)	D.B.	Pg.	Type	W.D. Cons.
12-16-77	MCCOY, Lewis P.	MCCOY, Robert Lewis	231	62	W	-

City	D.E.M.D.	L.D.	L.L.	Dimensions	Acreage				
					Return	Deed	Plat	Comp.	Used
Subdivision					Block	Lot	Plat Book	Page	

Brief Legal Description:

*DELETED PROPERTY*  
*DR A DUT*  
*THIS IS A DUT*  
*TO PART OF 3 1034 1/95*



Property Acquired From: **3-2** MAP BLOCK PAR SUB  
 OLD: 0324 029 A  
 Acct. No. NEW: 0323 050

3-24		29A
Map	Block	Parcel

Date	Grantor (From)	Grantee (To)	D.B.	Pg.	Type	W.D. Cons
3-21-87	Sparks, Willie Mae	Davis, Jefferey R.	616	646	WD	7.00
9/13/00	DAVIS, JEFFREY R.	DAVIS, JEFFREY R. <sup>TRACEY WHEELER, E</sup>	4301	239	QC	-0-

City	G.M.D.	L.D.	L.L.	Dimensions	Acreage				
		3	1034		Return	Deed	Plat	Comp.	Used
						2			

Subdivision	Block	Lot	Plat Bk.	Page
			32	191

Brief Legal Description



Name On Current Return:	MAP	BLOCK	PAR	SUB				
OLD: 3-24			29				29	
Name On Deed:	NEW: 03-23		051			Map	Block	Parcel

Property Address:	Property Acquired From:				
Acquired By:	Deed Will	Approximate Date Acquired:	Recorded Yes No	D.B. Pg.	Size (Dim. or Ac.)
Bounded By:	N.	S.	E.	W.	

Date	Grantor (From)	Grantee (To)	D.B.	Pg.	Type	W.D.Cons.
10/21/55.	McCoy, J.D.	Sparks, Doug	35	161	W	
	Sparks, Doug	Sparks, Willie Mae	(Per 1979 Return)			
1994	Sparks, Willie Mae	Davis, Virginia	1811	013	W	-0-

City	G.M.D.	L.D.	L.L.	Dimensions	*1.84AC.	Acreage 5AC ±			
out	1000	33	1034		Return	Deed	Plat	Comp.	Used
					7			73	7±
Subdivision					Block	Lot	Plat Book	Page	

Brief Legal Description:  
 Tract on N/E side LL 1034 \* CORRECTED ACREAGE  
 PER PLAT IN OFFICE. 10/11/93

3.673  
2  
7.346

25

Property Acquired From:	MAP	BLOCK	PAR	SUB
Acct. No.	OLD: 0324		027	
	NEW: 0323		Photo 052	Call No


3-24		27
Map	Block	Parcel

Date	Grantor (From)	Grantee (To)	D.B.	Pg.	Type	W.D.Cons
2/7/92	MITCHELL KATHRYN M.	McCoy BETTY SUE	1132	32	W	-0-
10/16/02	<u>LIFE ESTATE</u> McCoy, BETTY SUE	WEBER, REBELLA M.	5601	398	GEN WD	<del>0</del>

City	G.M.D.	L.D.	L.L.	Dimensions	Acreage <u>2.06 ±</u>				
		3	1034	*5 ACT	Return	Deed	Plat	Comp.	Used
						<u>5 ±</u>			

Subdivision	Block	Lot	Plat Bk.	Page

Brief Legal Description: PARCEL 3-24-27A COMBINED PER OWNER & B.O. A OFFICE REQUEST FOR CONSERVATION USE PURPOSES 7-26-93 \* PARCEL 52A SPLIT OUT PER OWNER & TAX ASSESSORS REQUEST (21.01 AC) 11/7/02.





Name On Return: Mitchell, Cecil T.  
Canton, Ga. R-1

2-235  
Photo Call No.

3-24  
Map Block Parcel  
27

Name On Deed:

Property Address:

Property Acquired From:

Acquired By: Deed Will Approximate Date Acquired: Recorded Yes No D.B. Pg. Size (Dim. or Ac.)

Bounded By: N. S. E. W.

Date	Grantor (From)	Grantee (To)	D.B.	Pg.	Type	W.D. Cons.
	MCCOY, Lewis D	Mitchell, C. T.	51	142	W	
77	" "	" "	222	625	W	300

City	G.M.D.	L.D.	L.L.	Dimensions	Acreage 4.99 AC.±				
out	1000	3	1033 1034		Return	Deed	Plat	Comp.	Used
					26	26		207	267

Subdivision	Block	Lot	Plat Book	Page
1056				


Brief Legal Description:  
Tract N/S side Paul Smith Rd.











Name On ~~Henderson, A.B.~~  
Return: Canton, Ga. R-1

2285  
Photo: Call No.

3:27  
Map Block Parcel  
28

Name On Deed:

Property Address:

Property Acquired From:

Acquired By: Deed Will Approximate Date Acquired: Recorded Yes No D.B. Pg. Size: (Dim. or Ac.)

Bounded By: N. S. E. W.

Date	Grantor (From)	Grantee (To)	D.B.	Pg.	Type	W.D.Cons.
<del>6/1/55</del>	<del>Lathem, A.B.</del>	<del>Henderson, A.B.</del>				
59	Ross, W. Paul	TURNER, EGBERT	178	56	W	—
		Henderson, A.B.				

City	G.M.D.	L.D.	L.L.	Dimensions	3391	Acreage 35.91			
out	1000	3	983		Return	Deed	Plat	Comp.	Used
					40			39±	40±
Subdivision					Block	Lot	Plat Book	Page	

Brief Legal Description:  
TRACT LL 983, 3<sup>rd</sup> Dist





Property Acquired From: 3-24-83	MAP BLOCK OLD: 0324	PAR SUB 028 C	3-24		28C
Acct. No.	NEW: 0323	Photo Call No 053 A	Map	Block	Parcel

Date	Grantor (From)	Grantee (To)	D.B.	Pg.	Type	W.D.Cons
9/1/92	HENDERSON, LILLIAN M	STOVER, GREGORY P.	1296	46	W	-0-
4/7/03	STOVER, GREGORY P.	CYNTHIA M STOVER, GREGORY P. &	6247	379	Q/C	⊖

City	G.M.D.	L.D.	L.L.	Dimensions	Acreage				
		3	983		Return	Deed	Plat	Comp.	Used
							2		
Subdivision					Block	Lot	Plat Bk.	Page	
							43	58	
Brief Legal Description									



Property Acquired From: <b>53</b>
Acct. No.

Photo	Call No
-------	---------

<b>03N23</b>		<b>53B</b>
Map	Block	Parcel

Date	Grantor (From)	Grantee (To)	D.B.	Pg.	Type	W.D. Cons
<b>10/24/06</b>	<b>HENDERSON, LILLIAN MORGAN</b>	<b>HENDERSON, DOYLE</b>	<b>9176</b>	<b>490</b>	<b>WD</b>	<b>-0-</b>

City	G.M.D.	L.D.	L.L.	Dimensions	Acreage				
					Return	Deed	Plat	Comp.	Used
		<b>3</b>	<b>983</b>			<b>2.00</b>			<b>2</b>

Subdivision	Block	Lot	Plat Bk.	Page

Brief Legal Description



Name On Return:	MAP	BLOCK	PAR	SUB	3-24	28A	
	OLD: 0324	2028	A				
Name On Deed:	NEW: 0323	Photo	Call No.		Map	Block	Parcel
		054					


Property Address:				Property Acquired From:			
Acquired By:	Deed Will	Approximate Date Acquired:	Recorded Yes No	D.B.	Pg.	Size: (Dim. or Ac.)	
Bounded By:	N.	S.	E.	W.			

Date	Grantor (From)	Grantee (To)	D.B.	Pg.	Type	W.D.Cons.
3-7-75	Henderson, A.B. Jr.	Stover, Phillip T. & Sandra	177	88	W	—
12/75	STOVER, PHILLIP T. & SANDRA H.	STOVER, SANDRA H.	280	34	W	-0-

City	G.M.D.	L.D.	L.L.	Dimensions	4.12 AC	Acreage 7.03			
	1000	3	983		Return	Deed	Plat	Comp.	Used
						103			
Subdivision					Block	Lot	Plat Book	Page	

Brief Legal Description: *Surveyed 2-9-74*

Recorded 1/28/86



Name On Return: <i>PT 1 CA</i>		MAP	BLOCK	PAR	SUB	3-22	39 <input checked="" type="checkbox"/>
Name On Deed:		OLD: 0322		039		<del>3-23</del>	<del>39</del>
		NEW: 0323		077		Map	Block Parcel

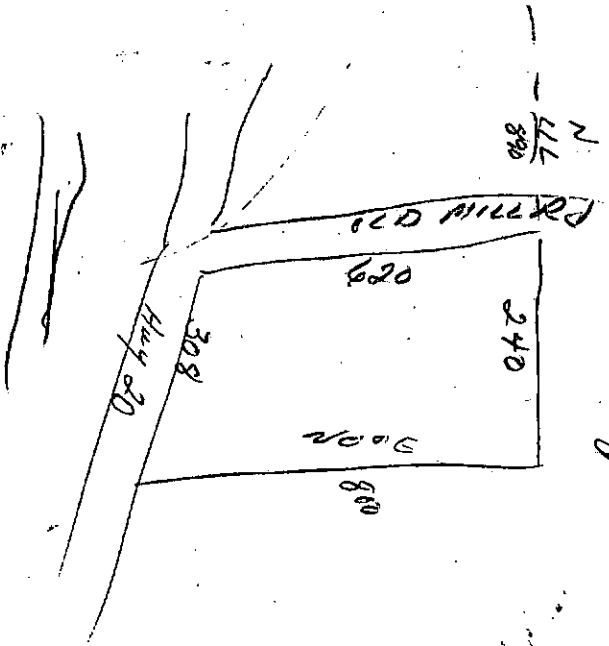
Property Address:				Property Acquired From:			
Acquired By:	Deed Will	Approximate Date Acquired:	Recorded Yes	Recorded No	D.B.	Pg.	Size: (Dim. or Ac.)
Bounded By:	N.	S.	E.	W.			


Date	Grantor (From)	Grantee (To)	D.B.	Pg.	Type	W.D.Cons.
2/13/69	Holbrook, Martha	Latham, G.W.	99	599	W	
10-7-77	Latham, G.W.	Holbrook, John R. + <sup>Martha L</sup>	227	48	W	75%
6/30/07	<sup>ESTATE</sup> LATHAM, MARIE HESTER	" " "	9760	399	CORR W/D	-0-

City	G.M.D.	L.D.	L.L.	Dimensions	Acreage				
	1000	31d	839		Return	Deed	Plat	Comp.	Used
			890					5A <sup>+</sup>	5 <sup>+</sup>
Subdivision					Block	Lot	Plat Book	Page	

Brief Legal Description:

*Tract N/S Hwy 20*



  
 Jud 227/48

92  
 55  
 46  
 ---  
 460  
 506 0




Name On Return:	MAP OLD: 0322	BLOCK 040	PAR A	SUB A	3-22 <del>3-23</del>	40A <del>34A</del>	
Name On Deed:	NEW: 0323	078			Map	Block	Parcel

Property Address:	Property Acquired From:				
Acquired By:	Deed Will	Approximate Date Acquired:	Recorded Yes No	D.B. Pg.	Size: (Dim. or Ac.)
Bounded By:	N.	S.	E.	W.	

Date	Grantor (From)	Grantee (To)	D.B.	Pg.	Type	W.D.	Cons.			
8-29-73	Smithwick, C.W.	Wheeler, Mitchell & Donna	149	201	W	-				
6/81	WHEELER, DONNA <i>MITCHELL &amp;</i>	COWART, TERESA <i>LARRY &amp;</i>	304	90	W	49 <sup>00</sup>				
10-85	Smithwick, C.W. Estate	Cowart, Larry & Teresa	486	592	Exec D	11.00				
City		G.M.D.	L.D.	L.L.	Dimensions	* 5.15 AC. Acreage + AC: 4.76				
		1010	3	890		Return	Deed	Plat	Comp.	Used
									4.5	1.5
Subdivision					Block	Lot	Plat Book	Page		
							18	146		
Brief Legal Description: <i>Deed 486/592 corner .29 AC strip</i>							29	43		
<i>Connected 11/27/95 Had Sun record</i>										





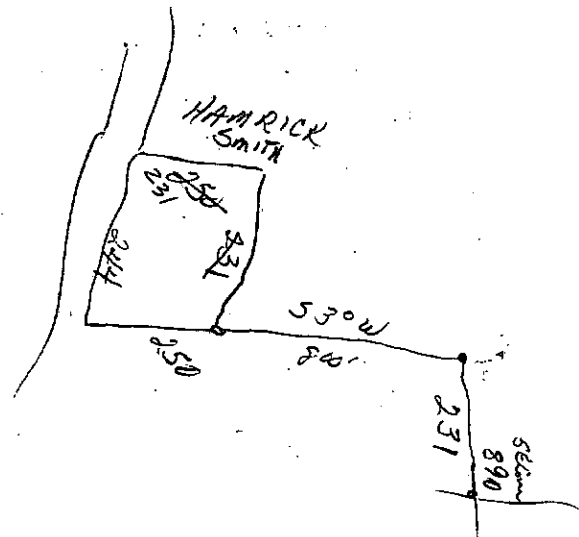


Name On Return:	MAP OLD: 0322	BLOCK	PAR 0425	SUB A	3-22 <del>3-23</del>		429 <del>269</del>
Name On Deed:	NEW: 0323		Photo 079	Coll No.	Map	Block	Parcel
Property Address:	Property Acquired From:						
Acquired By:	Deed Will	Approximate Date Acquired:	Recorded Yes No	D.B. Pg.	Size (Dim. or Ac.)		
Bounded By:	N.	S.	E.	W.			

Date	Grantor (From)	Grantee (To)	D.B.	Pg.	Type	W.D.Cons.
6/6/74	SMITHWICK, CARL D.	SMITHWICK, CARL W.	166	222	W	L & A
1/7/77	Smithwick, Carl & Myrtle M.	Smithwick, Carl Donald	210	42	W	
10-11-86	Smithwick, Carl Donald	Smithwick, Mildred M.	619	143	QC	-0-

City	G.M.D.	L.D.	L.L.	Dimensions	Acreage				
					Return	Deed	Plat	Comp.	Used
	1000	3	890			X		13	1.3
Subdivision					Block	Lot	Plat Book	Page	

Brief Legal Description:



20

Name On Return: Smith, Mrs. Canton, Ga.	MAP BLOCK PAR SUB OLD: 0322	043	3-22 3-23	23
Name On Deed:	NEW: 0323	080	Map	Block
Property Address:		Property Acquired From:		

Acquired By:	Deed Will	Approximate Date Acquired:	Recorded Yes No	D.B. Pg.	Size (Dim. or Ac.)
Bounded By:	N.	S.	E.	W.	

Date	Grantor (From)	Grantee (To)	D.B.	Pg.	Type	W.D. Cons.
9/20/39	Smith, Mrs. Alice	Smith, Mrs. Drucilla	7	50	W	
	SMITH, Mrs. DRUCILLA	SMITH, HAMRICK			By Will per lot paper	

City	G.M.D.	L.D.	L.L.	Dimensions	Acreage <i>16 AC</i>				
out	1000	3	883	9.541.	Return	Deed	Plat	Comp.	Used
					10			87	57
Subdivision					Block	Lot	Plat Book	Page	

Brief Legal Description:  
 Tract on N/2 Hwy 20






DUPLICATE

Property Acquired From:
Acct. No.

Photo	Call No

03N23		81
Map	Block	Parcel

Date	Grantor (From)	Grantee (To)	D.B.	Pg.	Type	W.D. Cons
2/86		SMITH, LOYCE LATHAM	516	485		
City	G.M.D.	L.D.	L.L.	Dimensions	Acreage <i>4 1/2 AC</i>	
		3	890		Return	Deed
					Plat	Comp.
					Used	
Subdivision				Block	Lot	Plat Bk.
						Page
Brief Legal Description						



Property	MAP	BLOCK	PAR	SUB
Acquired From:	OLD: 0322	043	A	
Acct. No.		photo	Call To	


3-22		43A
Map	Block	Parcel

NEW: 0323 082

Date	Grantor (From)	Grantee (To)	D.B.	Pg.	Type	W.D. Cons
11/25/92	SMITH, JAMES BARRY	SANDERS, EDDIE L.	1345	215	W	30. <sup>00</sup>

City	G.M.D.	L.D.	L.L.	Dimensions	Acreage				
					Return	Deed	Plat	Comp.	Used
		3	890	90 X 220					
Subdivision					Block	Lot	Plat Bk.	Page	

Brief Legal Description



LL 890-  
 Name On Return: *ATI CARTON, GA*

*320*  
 2-235 184  
 Photo Call No.

*3-22* *43A*  
~~3-23~~ ~~38~~  
 Map Block Parcel

Name On Deed:

Property Address:

Property Acquired From:

Acquired By: Deed Will \_\_\_\_\_ Approximate Date Acquired: Recorded Yes No \_\_\_\_\_ D.B. Pg. Size: (Dim. or Ac.)

Bounded By: N. S. E. W.

Date	Grantor (From)	Grantee (To)	D.B.	Pg.	Type	W.D.Cons.
	<i>Parcell, Mrs. Sara</i>	<i>Epperson, L.R.</i>	<i>25</i>	<i>351</i>	<i>W</i>	
<i>79</i>	<i>EPPERSON, L.R.</i>	<i>SMITH, BARRY</i>	<i>259</i>	<i>820</i>	<i>W</i>	<i>11 50</i>
<i>6/90</i>	<i>SMITH, MARY W. ESTATE</i>	<i>SMITH, BARRY</i>	<i>884</i>	<i>263</i>		<i>-0-</i>

City	G.M.D.	L.D.	L.L.	Dimensions	Acreage				
					Return	Deed	Plat	Comp.	Used
	<i>1000</i>	<i>35d</i>	<i>890</i>	<i>90' X 150'</i>					
Subdivision					Block	Lot	Plat Book	Page	

Brief Legal Description:  
*Tract n/s Hwy 20*



Journal of Course 200  
April 1985

Property Acquired From:	MAP BLOCK PAR SUB OLD: 0322 043 B
Acct. No.	NEW: 0323 Photo 083 Cell No


3-22		43B
Map	Block	Parcel

Date	Grantor (From)	Grantee (To)	D.B.	Pg.	Type	W.D. Cons
2/67	EPPERSON, FLORENCE TURNER	EPPERSON, PAUL & MYRTIE	89	266	W	-

City	G.M.D.	L.D.	L.L.	Dimensions	Acreage			
				90 X 150	Return	Deed	Plat Comp.	Used

Subdivision	Block	Lot	Plat Bk.	Page

Brief Legal Description: *Prior to 84 tax this parcel was covered under 01 # 0102-66. N.O.D for 84 tax*





Johnny

Please read this deed and  
Check out this 01 # Tax Bill

Map # 3-22  
Split off of 43

Penny

3-23  
2011

COUNTY

in the year of

Cherokee of the  
and Bill To

of the State of Georgia and County of Cherokee of the second part:

WITNESSETH, That the said party of the first part, for and in consideration of the sum of Ten Dollars and other valuable considerations, in hand paid at and before the sealing and delivery of these presents, the receipt whereof is hereby acknowledged, has granted, bargained, sold and conveyed, and by these presents does grant, bargain, sell and convey unto the said parties of the second part their heirs and assigns, all that tract or parcel of land lying and being in the 3rd. District and 2nd. Section of Cherokee Co. and part of lot of land #890:

Beginning at the corner of L. D. Epperson lot and Canton and Cumming Road, going North this original line 200 feet from Road to begin the lot this deed covers. Beginning 200 feet away from Canton Road then running 180 feet North along said line, thence West 90 feet, thence South 150 feet, thence East 90 feet to the point of beginning.

This is the tract of land as conveyed in deed from Alice Smith to Florence and Myrtie Turner the 11th. day of January 1936, and as per plat shown thereon, recorded in the Cherokee County Court House 4-17-1936, Book 3, page 82.

DAVID FIELDS • CHEROKEE COUNTY TAX COMMISSIONER • 100 NORTH STREET • CANTON, GEORGIA 30114

TAX NOTICE FOR: 93

MARKET VALUE 23,130	BILL NUMBER 026441	LIEN HOLDER
GROSS ASSESSMENT 9,252	EXEMPTION 4,000	NET ASSESSMENT 5,252
01-011412-0102-1-0000-0000-0000		
DIST	ACCT. NO.	MAP BLOCK PARCEL SUB
TURNER, MYRTIE MRS		
RT 1		
CANTON GA 30114		
TAXPAYER NAME AND ADDRESS		

DATE: DEC. 20, 1983	
STATE TAX 1.31	TOTAL TAX DUE 38.01
COUNTY TAX 36.70	INTEREST
COUNTY BONDS .00	FIFA
SCHOOL TAX .00	10% FEE
SCHOOL BONDS .00	10% PENALTY
FIRE DISTRICT .00	TOTAL ADJUSTED DUE
DATED	


LOCATION: LL 863 3 DIST

And the said party of the first part, for her heirs, executors and administrators, will warrant and forever defend the right and title to the above described property unto the said parties of the second part heirs and assigns, against the claims of all persons whomsoever.

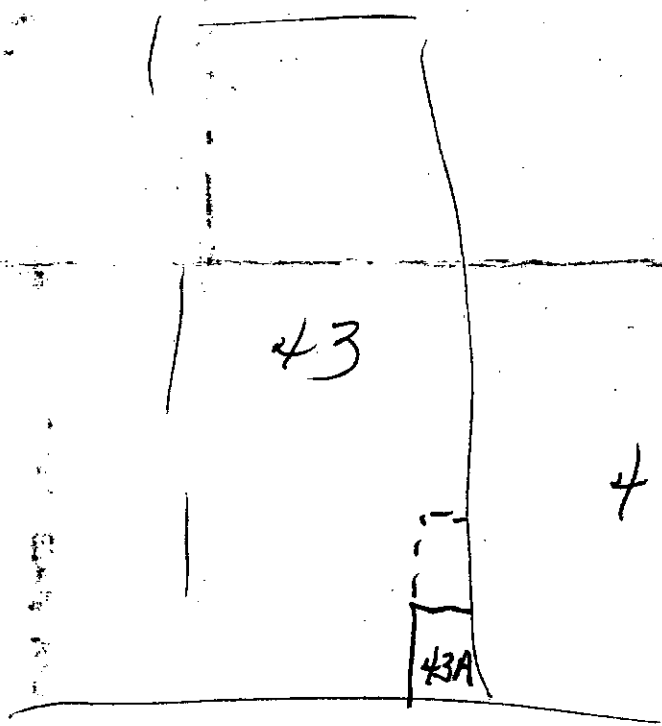

IN WITNESS WHEREOF the said party of the first part has hereunto set her hand and affixed seal the day and year first above written.

Signed, sealed and delivered in presence of:

Billy S Turner (Seal)  
Smith B. Turner (Seal)  
State at Large (Seal)



10  
C




3-22-

Property Acquired From: <i>Morgan</i>	MAP: 0325	BLOCK	PAR 006	SUB C	3-25	Block	6C
Acct. No.	NEW: 0323	Photo 084	Call No	Map			

Date	Grantor (From)	Grantee (To)	D.B.	Pg.	Type	W.D. Cons
9/24/83	MORGAN R.A.	LUMMUS, JERRY & LINDA	544 386	315 334	WD	0-
5/31/95	LINDA LUMMUS	CATHERINE M. HOLSON & CLAY M.	2104	157	W/D	83.70
<p><b>DELETE</b></p> <p><b>WITH 86 PER ASSESSORS OFFICE</b></p> <p><b>1/24/96</b></p>						

City	G.M.D.	L.D.	L.L.	Dimensions	Acreage				
		3RD	1054		Return	Deed	Plat	Comp.	Used
						1.44			
Subdivision					Block	Lot	Plat Bk.	Page	
266									
Brief Legal Description									

6-26-80



Name On Return: <b>Morgan, R. Canton, Ga.</b>	MAP BLOCK PAR SUB OLD: 0325 NEW: 0323	006	
Name On Deed:		Plat No. 085	Call No.

<b>3-25</b>		6
Map	Block	Parcel


Property Address:	Property Acquired From:			
Acquired By: Deed Will	Approximate Date Acquired:	Recorded Yes No	D.B. Pg.	Size: (Dim. or Ac.)
Bounded By: N.	S.	E.	W.	

SEE 2519 9 QC

Date	Grantor (From)	Grantee (To)	D.B.	Pg.	Type	W.D. Cons.
10/21/77	Morgan, Sam	Morgan, R. A.	42	344	W	
10/93	MORGAN, R. A.	MORGAN, MARY T.	11607	117	W/D	-0-
7/17/03	MORGAN, RALEIGH A. SR.	MORGAN, RALEIGH A. JR.	6350	63	W/D	124

City out	G.M.D.	L.D.	L.L.	Dimensions	35.7 AC. ±	Acreage	34.26 ±
	1000	3	1054	4 AC. ±	Return	Deed	Plat
			1107	*4.36 AC. ±	10		
Subdivision	1126			Block	Lot	Plat Book	Page
				39 AC			

Brief Legal Description: Tract N1/2 side Forsett Old Parcel 3-25-12B  
 COMBINED PER OWNER & B.O.A REQUEST, 10-11-93 \*SEE 1995 B/L AGREEMENT DEED  
 2188-2605



Property  
 Acquired From:  
 Aest. No. 85

Photo      Call No

3-23      85A  
 Map      Block      Parcel

Date	Grantor (From)	Grantee (To)	D.B.	Pg.	Type	W.D. Cons
10/8/96	MORGAN, MARY OF RALEIGH	RED GATE OF GEORGIA, LLC	2519	10	W/P	522.30

DELETED FOR  
 REMAINING POR OF  
 THIS PARCEL USED FOR  
 RED GATE LAKES  
 PHASE II. 10/20/98

City	G.M.D.	L.D.	L.L.	Dimensions	Acreage				
		3	1054 1107 1126		Return	Deed	Plat	Comp.	Used
						41.79			41.79
Subdivision					Block	Lot	Plat Bk.	Page	
Brief Legal Description					*19 AC. ± USED FOR RED GATE LAKES PHASE I 12/5/97				





Name On Return:	MAP OLD: 0325	BLOCK	PAR 006	SUB A	3-25		6A
Name On Deed:	NEW: 0323		Photo 086	Call No.	Map	Block	Parcel
Property Address:	Property Acquired From:						
Acquired By:	Deed Will	Approximate Date Acquired:	Recorded Yes No	D.B. Pg.	Size (Dim. or Ac.)		
Bounded By:	N.	S.	E.	W.			

Date	Grantor (From)	Grantee (To)	D.B.	Pg.	Type	W.D.Cons.
6-26-86			544	216	ESST	—
5-2-74	MORGAN, P.A.	LUMMUS, JERRY & LINDA	162	700	W	—
5/31/95	LINDA LUMMUS, JERRY &	CATHERINE M. NICHOLS, CLAY M. &	2104	157	W/D	23.70

City	G.M.D.	L.D.	L.L.	Dimensions	* 2.44 AC. Acreage				
	1174	3	1054		Return	Deed	Plat	Comp.	Used
							1.0	1.0	1.0

Subdivision	Block	Lot	Plat Book	Page
			10	49

NOTE: DEED CALLS FOR DIST. 13 (error)

Brief Legal Description: \* PARCEL 24 COMBINED PER OWNER & TAX ASSESSORS OFFICE REQUEST. 1/24/96 SEE 1995 B/L AGREEMENT DEED 2188-2165. NO CHANGES MADE



Re-Rec. 17443  
Ret: 1/1 \$12.00  
AIKEN & WARD P&B  
1827 POWERS FERRY ROAD  
BUILDING 5  
ATLANTA, GA 30339

STATE OF GEORGIA  
COUNTY OF COBB

12 BK PG  
Re-Rec 2188 265

BOUNDARY LINE AGREEMENT

The first undersigned party is the owner of the following property, to wit:

All that tract or parcel of land lying and being in Land Lot 1054 of the 3rd District, 2nd Section of Cherokee County, Georgia, and being more particularly described as follows:

BEGINNING at a point located at the original southwest corner of Land Lot 1054, said District, Section and County; running thence along the west Land Lot line of Land Lot 1054 North 00 degrees 51 minutes 27 seconds East, a distance of 487.90 feet to an iron pin found, said pin being located on the easterly right-of-way of Wyatt Road (f/k/a Fossett Road) (30 foot right-of-way); running thence along said right-of-way North 17 degrees 29 minutes 14 seconds East, a distance of 143.00 feet to a point; continuing thence along said right-of-way North 19 degrees 03 minutes 00 seconds East, a distance of 61.15 feet to a point; continuing thence along said right-of-way North 26 degrees 01 minutes 00 seconds East, a distance of 65.00 feet to a point; continuing thence along said right-of-way North 34 degrees 18 minutes 00 seconds East, a distance of 52.27 feet to a point; continuing thence along said right-of-way North 42 degrees 03 minutes 00 seconds East, a distance of 36.23 feet to an iron pin placed; running thence along the southwest property line of a tract now or formerly owned by R. A. Morgan, South 46 degrees 50 minutes 00 seconds East, a distance of 210.00 feet to an iron pin place; running thence along the northwest property line of a tract now or formerly owned by R. A. Morgan, South 27 degrees 59 minutes 00 seconds West, a distance of 195.84 feet to an iron pin found; continuing thence along the northwest line of a tract now or formerly owned by R. A. Morgan, South 23 degrees 24 minutes 21 seconds West, a distance of 538.48 feet to an iron pin found and the POINT OF BEGINNING; said property being described according to that certain plat of survey prepared for Clay M. Nichols and Catherine M. Nichols, prepared by J.A. Evans Surveying Co., Inc., dated June 28, 1995, said survey being attached as Exhibit "A" hereto and incorporated herein by this reference.


The second undersigned party is the owner of property adjoining the northeasterly and easterly lines of said property, and the parties hereto desire to enter into an agreement definitely locating the dividing line between their respective properties.

THEREFORE, in consideration of the sum of ONE DOLLAR (\$1.00) in hand paid by the first undersigned party to the second party, it is agreed that the northeasterly and easterly lines of the property hereinabove described shall constitute the dividing line between the properties of the parties, and each party quitclaims to the other such areas respectively adjoining said line as are required to establish the same as a boundary.

Re-Rec.  
Georgia, Cherokee County  
Filed in office this 25 day of Sept 19 95  
at 8:30 A.M. Recorded in Book 2188 Page 265  
this 26 day of Sept 19 95  
Anne M. Bureau  
Clerk Superior Court

Georgia, Cherokee County  
Filed in office this 5 day of Sept 19 95  
at 8:30 A.M. Recorded in Book 2188 Page 265  
this 6 day of Sept 19 95  
Anne M. Bureau  
Clerk Superior Court

THIS DOCUMENT IS BEING RE-RECORDED FOR ADDITION OF WITNESS, NOTARY SEAL AND DATE




Name On Return: Wyatt, Frank Ganton, S	MAP OLD: 0325	BLOCK	PAR 007	SUB	3-25	7	
Name On Deed:	NEW: 0323		Plat No 087	Cap No			Map

Property Address:	Property Acquired From:			
Acquired By: Deed Will	Approximate Date Acquired:	Recorded Yes No	D.B. Pg.	Size: (Dim. or Ac.)
Bounded By: N.	S.	E.	W.	

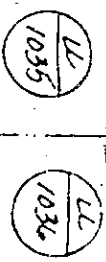
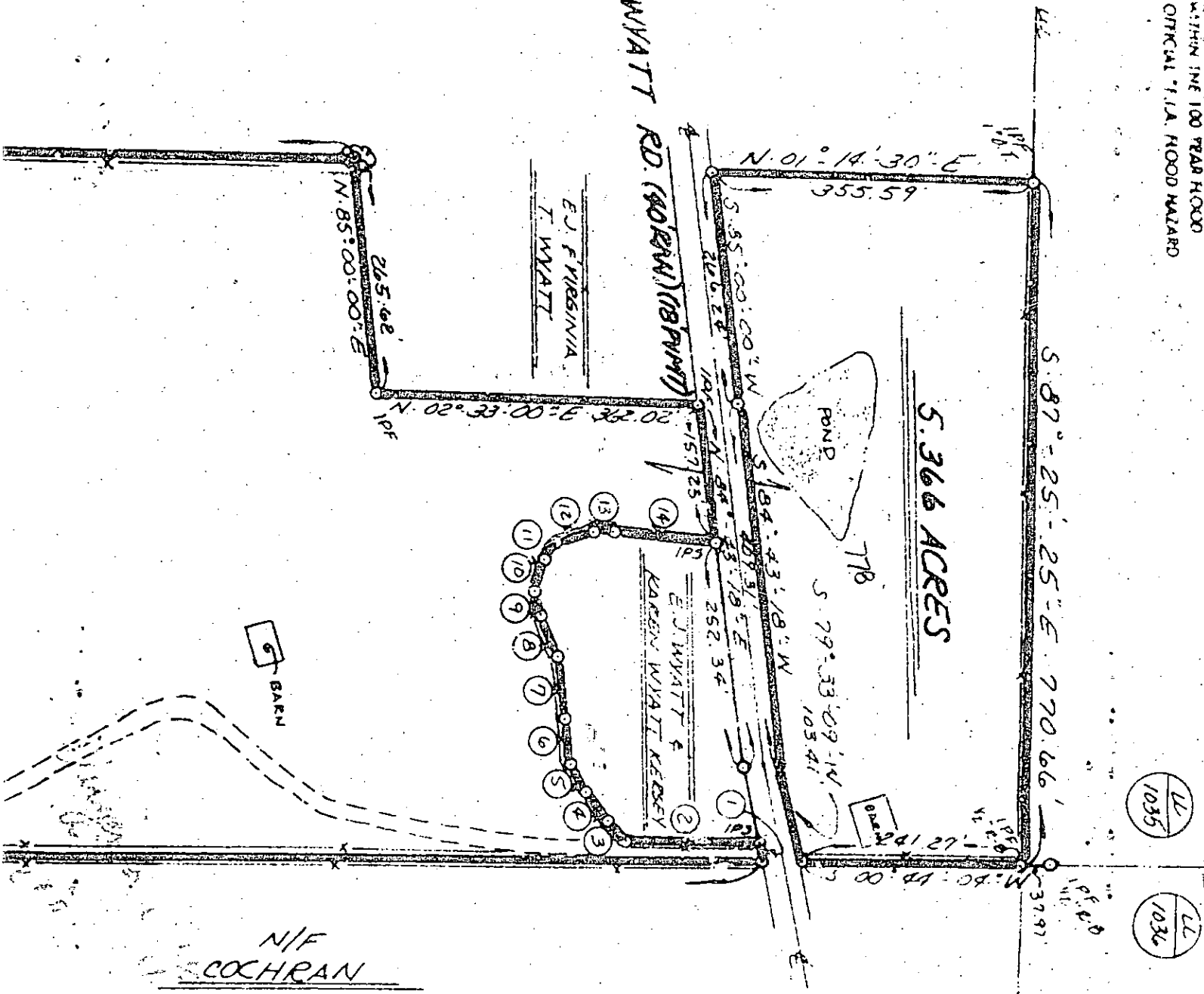
Date	Grantor (From)	Grantee (To)	D.B.	Pg.	Type	W.D. Cons.
		Wyatt, Frank				
7-16-63	Wyatt J. Frank	Wyatt, Florence Geneva	157	612	W	-
11/84	Kersey, Mary K. w. Wyatt, Elisha	ELISHA JOSEPH Wyatt, Virginia	427	608	Lot	1.55
			427	610	QC	34.5

City	G.M.D.	L.D.	V.L.	Dimensions	see 221	788	age	39.81 AC±
out	1000	3	1107	2 AC± 33.45 AC	Return 40	Deed	Plat	Comp. Used
	Subdivision			.40 AC±	Block	Lot	Plat Book	Page

Brief Legal Description:  
Tract 14/5 Fossitt Rd.



WITHIN THE 100 YEAR HOOD  
 OFFICIAL T.I.A. HOOD MAPARD



EQUIPMENT USED FOR MEASUREMENT  
 20 SEC DIGITIZING TABLE  
 TOPCON DM 41 EDM


N/F  
 COCHRAN

**R TRAVERSE**

1	N 79° 33' 10" E	21.51
2	N 01° 01' 46" E	151.50
3	N 46° 49' 56" E	27.97
4	N 51° 30' 19" E	39.19
5	N 61° 45' 46" E	37.90
6	N 86° 20' 13" E	50.78
7	N 84° 31' 45" E	70.59
8	N 69° 01' 17" E	51.12
9	N 78° 57' 51" E	25.57
10	S 72° 03' 56" E	37.74
11	S 49° 08' 55" E	18.76
12	S 18° 04' 00" E	45.54
13	S 03° 10' 44" E	25.48
14	S 06° 21' 33" W	115.77

9728-371  
 7574-223  
 57-166

1	IPF	INC
2	IPS	INC
3	CT	C
4	OT	C
5	P/W	R
6	E	C
7	E	P
8	ILL	L
9	P/P	C
10	A/C	C
11	E	L
12	E	L
13	E	L
14	C/M	C





Property Acquired From:
Acct. No.

Photo	Call No
-------	---------

03N23		87A
Map	Block	Parcel

Date	Grantor (From)	Grantee (To)	D.B.	Pg.	Type	W.D. Cons
4/21/05	STILES, CARRIE K.	GREEN, PAUL	*1871	327	WD	826. <sup>00</sup>

City	G.M.D.	L.D.	L.L.	Dimensions	Acreage 2 AC				
		3	1053		Return	Deed	Plat	Comp.	Used
Subdivision					Block	Lot	Plat Bk.	Page	

Brief Legal Description \*THIS DEED ALSO COVERS 87C, WHICH WAS ALREADY DEEDED TO OTHER PEOPLE, N/C THIS PARCEL ONLY.



Property Acquired From:
Acct. No. <b>87</b>

Photo	Call No
-------	---------


<b>3-23</b>		<b>87A</b>
Map	Block	Parcel

Date	Grantor (From)	Grantee (To)	D.B.	Pg.	Type	W.D. Cons
9/13/94	VIRGINIA WYATT, ELISHA, JOSEPH <sup>E</sup>	CUTTING, ROBERT E.	1924	98	W/D	63.10
9/13/94	<del>1/2 INT.</del> CUTTING, ROBERT E.	<del>1/2 INT.</del> CUTTING, CARRIE	1925	37	OC	0
10/28/03	CUTTING, CARRIE	CUTTING, ROBERT E.	6754	45	Q/C	0
10/28/03	CUTTING, ROBERT E.	CARRIE CUTTING, ROBERT E. <sup>E</sup>	6754	69	WD	0
6/25/04	CUTTING, ROBERT E.	CUTTING, CARRIE K. SALES	*7338 7189	459 314	Q/C	0
9/8/04	CUTTING, CARRIE K. STILES -	STILES, CARRIE K.	7385	135	Q/C	0

City	G.M.D.	L.D.	L.L.	Dimensions	Acreage	Return	Deed	Plat	Comp.	Used
		3	1053 1054		2 AC				5.05	5.05

Subdivision	Block	Lot	Plat	Bk.	Page

Brief Legal Description: \*THIS DEED ALSO COVERS PARCEL 87C WHICH ALREADY SHOW DEEDED AWAY. ONLY N/C THIS PARCEL???




Property Acquired From:
Aect. No. 87

Photo	Call No
-------	---------

3-23		87B
Map	Block	Parcel

Date	Grantor (From)	Grantee (To)	D.B.	Pg.	Type	W.D. Cons
10/8/96	WYATT, E. J. VIRGINIA	RED GATE OF GEORGIA, LLC	2519	15	W/A	306. <sup>00</sup>
<p><i>DELETE</i></p> <p><i>REMAINING PORTION FOR</i></p> <p><i>THIS PARCEL USED FOR</i></p> <p><i>RED GATE LAKES. 12/5/97</i></p>						
City		G.M.D.	L.D.	L.L.	Dimensions	Acreage <i>x 23.07 AC ±</i>
			3	1054 1107		Return Deed Plat Comp. Used
Subdivision		Block		Lot	Plat Bk.	Page
Brief Legal Description <i>x 12.93 AC ± USED FOR RED GATE LAKES PHASE I. 12/5/97</i>						



Property Acquired From: <b>87A</b>
Acct. No.

Photo	Call No

<b>03N23</b>		<b>87C</b>
Map	Block	Parcel

Date	Grantor (From)	Grantee (To)	D.B.	Pg.	Type	W.D.Cons
6/14/99	CUTTING, ROBERT E.	CARRIE CUTTING, ROBERT E. I	3694	170	QC	-0-
6/14/00	CARRIE CUTTING, ROBERT E. I	SIMS, THOMAS E. III	4330	180	WDS	375 <sup>00</sup>
6/14/00	SIMS, THOMAS E. III	ANNETTE E. SIMS, THOMAS E. III I	4330	182	Q/C	-0-

City	G.M.D.	L.D.	L.L.	Dimensions	Acreage				
					Return	Deed	Plat	Comp.	Used
		3	1054			3.053 <sup>±</sup>			3.05 <sup>±</sup>
Subdivision					Block	Lot	Plat	Bk.	Page
Brief Legal Description									









Property Acquired From:	MAP . . . . . BLOCK . . . . . PAR. . . . . SUB. . . . .
Acct. No.	OLD: 0325
	NEW: 0323
	007 B
	088

3-25		7B
Map	Block	Parcel

Date	Grantor (From)	Grantee (To)	D.B.	Pg.	Type	W.D.Cons
6/85	WYATT, J. FRANK <sup>estate</sup>	MASHBURN, LUTHER A. CONNIE A.	468 470	657 399	W W	1.00 36.20
5/89	MASHBURN, LUTHER A. & CONNIE A.	MASHBURN, LUTHER A.	794	341	W	-0-
5/27/99	Mashburn, Luther A. & WYATT, ELISHA JOSEPH &	Wyatt, Elisa Joseph & Cutting, Robert E. &	3467	073	W/D	125.00
5/26/00	CUTTING, ROBERT E.	STREAK, SIMON N.	4218	244	WD	243.00

City	G.M.D.	L.D.	L.L.	Dimensions	Acreage			
		3 <sup>rd</sup>	1054		Return	Deed	Plat Comp.	Used
						1.5		
Subdivision					Block	Lot	Plat Bk.	Page
							26	184
Brief Legal Description								




Name On Return:	MAP OLD: 0325	BLOCK	PAR 006	SUB B	3-25		6B
Name On Deed:	NEW: 0323		Photo 089	Call No.	Map	Block	Parcel

Property Address:	Property Acquired From:						
Acquired By:	Deed _____ Will _____	Approximate Date Acquired:	Recorded Yes _____ No _____	D.B. _____ Pg. _____	Size: (Dim. or Ac.)		
Bounded By:	N.	S.	E.	W.			

Date	Grantor (From)	Grantee (To)	D.B.	Pg.	Type	W.D. Cons.
12-9-86						
10/78	MORGAN, R. A.	MORGAN, RALIEGH A. <sup>1/2</sup>	248	383	W	-0-
			588	386	W	-0-
12/9/86		MORGAN, KATHERINE <sup>1/2 Int</sup>	588	385	W	-0-

City	G.M.D.	L.D.	L.L.	Dimensions	Acreage				
		3	1054		Return	Deed	Plat	Comp.	Used
						3.3			3.3
Subdivision					Block	Lot	Plat Book	Page	

Brief Legal Description:



Name On Return:	MAP OLD: 0324	BLOCK	PAR 030	SUB D	3-24		30D
Name On Deed:	NEW: 0323		Photo 090	Coil No.	Map	Block	Parcel

Property Address:	Property Acquired From:
-------------------	-------------------------

Acquired By:	Deed Will	Approximate Date Acquired:	Recorded Yes No	D.B. Pg.	Size (Dim. or Ac.)
--------------	-----------	----------------------------	-----------------	----------	--------------------

Bounded By:	N.	S.	E.	W.
-------------	----	----	----	----

Date	Grantor (From)	Grantee (To)	D.B.	Pg.	Type	W.D. Cons.
3/77	STEWART, JACKIE A.	MRS. STEWART, JACKIE ARLENE	314	74	W	-0-

City	G.M.D.	L.D.	L.L.	Dimensions	Acreage 2.53 AC±				
		3	1035		Return	Deed	Plat	Comp.	Used
						271			274
Subdivision					Block	Lot	Plat Book	Page	

Brief Legal Description:

---



---

of no. 2



Property Acquired From:
Acct. No.

Photo	Call No
-------	---------

3-23		91
Map	Block	Parcel

Date	Grantor (From)	Grantee (To)	D.B.	Pg.	Type	W.D. Cons
9/18/95	STEWART, MARY ANN	STEWART, TIMOTHY N.	2195	181	QC	-0-
9/18/95	STEWART, JERRY NEAL	" " "	2195	180	QC	FOR 29 AC -0-
9/18/95	STEWART, JACKIE A.	" " "	2195	185	CERR. W/D	-0-
9/18/95	STEWART, TIMOTHY N.	STEWART, TIMOTHY NEAL	2195	183	QC	-0-

City	G.M.D.	L.D.	L.L.	Dimensions	Acreage 2.29 AC			
		3	1035		Return	Deed	Plat Comp.	Used

Subdivision	Block	Lot	Plat Bk.	Page

Brief Legal Description



Name On Return:	MAP BLOCK PAR SUB OLD: 0324	030	E	3-24	30 E	
Name On Deed:	NEW: 0323	Photo 091	Cell No.			Map

Property Address:			Property Acquired From:		
Acquired By:	Deed Will	Approximate Date Acquired:	Recorded Yes No	D.B. Pg.	Size: (Dim. or Ac.)
Bounded By:	N.	S.	E.	W.	

Date	Grantor (From)	Grantee (To)	D.B.	Pg.	Type	W.D. Cons.
3/77	STEWART, JACKIE A.	STEWART, GERALDINE	1281 214	240 73	CORR W	3 60
3/85	STEWART, GERALDINE	STEWART, TIMOTHY N.	446	366	W	-0-
8/27/92	STEWART, TIMOTHY N. <sup>1/2 INT.</sup>	STEWART, MARY ANN <sup>1/2 INT.</sup>	1281	241	W	-0-

City	G.M.D.	L.D.	L.L.	Dimensions	Acreage $\times$ 2.29 AC				
		3	1035		Return	Deed	Plat	Comp.	Used
						2 AC			2 AC

Subdivision	Block	Lot	Plat Book	Page

Brief Legal Description:  $\times$  ADJUSTED PLAT ACREAGE PER 1995 B/L AGREEMENT DEED  
2195-176. 11/1/95

1950





Name On Return: <i>R-1</i>	MAP BLOCK PAR. SUB OLD: 0324 030 B
Name On Deed:	NEW: 0323 Photo 0923 Coll No.

3-24		30 B
Map	Block	Parcel

Property Address:	Property Acquired From:			
Acquired By: Deed <input type="checkbox"/> Will <input type="checkbox"/>	Approximate Date Acquired:	Recorded Yes <input type="checkbox"/> No <input type="checkbox"/>	D.B. <input type="checkbox"/> Pg. <input type="checkbox"/>	Size: (Dim. or Ac.)
Bounded By: N.	S.	E.	W.	

Date	Grantor (From)	Grantee (To)	D.B.	Pg.	Type	W.D. Cons.
8-25-69	SCOTT, CLAUDE	STEWART, JACKIE A. (ARLENE H.)	102	461	WD	-
REC 2/24/92	STEWART, JACKIE A. (ARLENE H.)	STEWART, MRS. JACKIE A.	1135	94	W	-0-
6/23/03	STEWART, MRS. JACKIE A.	STEWART, ARLENE H.	16032	357	Q/C	0
	City	G.M.D.	L.D.	L.L.	Dimensions	2.17 AC ± Acreage <del>3.24 AC</del>
		1000	3	1035		Return Deed Plat Comp Used
						<del>295</del> 4AC <del>775</del> 295
	Subdivision	Block	Lot	Plat Book	Page	
				7	290	
Brief Legal Description:					13	42






Property 3-24-30B / 13AC	MAP	BLOCK	PAR	SUB	3-24		30J
Acquired From: 30D	OLD: 0324		030	J	Map	Block	Parcel
Acct. No.	NEW: 0323		Photo 092	Call. No. A			

Date	Grantor (From)	Grantee (To)	D.B.	Pg.	Type	W.D. Cons
2/24/93	STEWART, ARLENE	LISA RENEE & STEWART, JACKIE NEAL	1402	319	W	-0-
2/6/98	LISA RENEE & STEWART, JACKIE NEAL	LISA STEWART, JACKIE	3002	323	DC	-0-
7/17/07	LISA STEWART, JACKIE	STEWART, JACKIE NEAL	9788	56	DC	-0-
7/17/07	STEWART, JACKIE NEAL	LISA R STEWART, JACKIE NEAL	9788	71	DC	-0-

City	G.M.D.	L.D.	L.L.	Dimensions	Acreage				
		3	1035		Return	Deed	Plat	Comp.	Used
							2.01		2.01

Subdivision	Block	Lot	Plat Bk.	Page
			44	42


Brief Legal Description



Name On Return: R-1 CA	MAP - BLOCK - PAR - SUB OLD: 0324	030	A	3-24		30 A
Name On Deed:	NEW: 0323	Plat No 093	Coil No	Map	Block	Parcel

Property Address:	Property Acquired From:			
Acquired By: Deed ___ Will ___	Approximate Date Acquired:	Recorded Yes ___ No ___	D.B. ___ Pg. ___	Size: (Dim. or Ac.)
Bounded By: N.	S.	E.	W.	

Date	Grantor (From)	Grantee (To)	D.B.	Pg.	Type	W.D. Cons.
3-5-69	SCOTT CLAUDE	STEWART, JERRY NEAL	100	153	WD	4.00 <sup>00</sup> <sub>100</sub>
1/30/04	STEWART, JERRY NEAL	CRUZ, ORLANDO	6861	384	WD	251.00
1/30/04	CRUZ, ORLANDO	DIAZ, ROSA CRUZ, ORLANDO &	6861	386	Q/C	0
	City	G.M.D.	L.D.	L.L.	Dimensions	<del>*5.64 AC</del> Acreage <del>5.93 AC</del>
		1000	3	1035	<del>**</del> 6.23 AC	Return Deed Plat Comp. Used 7.95 7.95 7.95
	Subdivision	Block	Lot	Plat Book	Page	
Brief Legal Description: <del>*SEE 1995 B/L AGREEMENT DEED 2195-178 TOOK .29 AC FROM THIS</del> <del>PARCEL ADDED TO 91 PER THIS DEED</del> <del>** ACREAGE ADJUSTED PER 2004 DEED 6861/384 7/16/04</del>						









Name On Return:	MAP OLD: 0324	BLOCK	PAR 030	SUB C	3-24		30C
Name On Deed:	NEW: 0323		Photo 095	Cell No.	Map	Block	Parcel
Property Address:	Property Acquired From:						
Acquired By:	Deed <input type="checkbox"/> Will <input type="checkbox"/>	Approximate Date Acquired:	Recorded Yes <input type="checkbox"/> No <input type="checkbox"/>	D.B. <input type="checkbox"/> Pg. <input type="checkbox"/>	Size: (Dim. or Ac.)		
Bounded By:	N.	S.	E.	W.			

Date	Grantor (From)	Grantee (To)				D.B.	Pg.	Type	W.D.	Cons.
5-29-73	Scott, Claude	Scott, RAY LAMAR				142	590	W		-
4/24/93	RICHARDS, HERMAN	" " "				1499	285	DC		-0-
1/21/95	SCOTT, RAY LAMAR	SCOTT, RAY LAMAR & MARY S.				2246	108	W/D		-0-
	City	G.M.D.	L.D.	L.L.	Dimensions	Acreage * 2.53 AC				
		1000	3	1036	13# x 78	Return	Deed	Plat	Comp.	Used
				1035	235 x 244				76	6
	Subdivision					Block	Lot	Plat Book	Page	
Brief Legal Description: * PER 1993 DC 1499/285, ASSUMED THAT THIS PARCEL SHOULD BE 2.53 AC. H.P. * SEE 1993 B/L AGREEMENT 1486/216, CORRECTED A'S & ACREAGE.										










Property Acquired From:
Acct. No.

Photo	Call No
-------	---------

03N23		96
Map	Block	Parcel

Date	Grantor (From)	Grantee (To)	D.B.	Pg.	Type	W.D. Cons					
		SCOTT, MARY S.									
4/24/00	SCOTT, MARY S.	" " "	4115	2107	QC	-0-					
3/1/01	SCOTT, MARY S.	JACKSON JAMIE S.	4470	376		-0-					
9/24/04	SCOTT, MARY S.	JAMIE S. JACKSON, JOSEPH E. #	*7436	480	Q/C						
4/8/05	JOSEPH E. # JACKSON, JAMIE S. #	SHEILA H. # HEWITT, ROBIN J. #	7844	456	WD	2 PARCELS 3/6/05					
6/20/06	SHEILA H. # HEWITT, ROBIN J. #	JOSEPH E. # JACKSON, JAMIE S. #	8987	360	QC	3/6/06					
City		G.M.D.	L.D.	L.L.	Dimensions	Acreage	Return	Deed	Plat	Comp.	Used
					1034 1035	1.5 AC					
Subdivision						* 2.89 AC 3.87 AC	Block	Lot	Plat	Bk.	Page
								2	75 102		60 137 = 6 AC
Brief Legal Description * Bu 01 land 4470/376 parcel 96B was split from this parcel. But seems that it should have been a split change instead (corrected land)											

\* WE SPLIT TO 97 PER THIS DEED ALSO. 12/6/04



MAP -- BLOCK -- PAR -- SUB  
 Name On ~~Block~~ OLD: 0324 030  
 Return: 3427 ~~Acres~~  
 Name On Deed: NEW: 0323 096 Call No

3-24		
Map	Block	Parcel 30

Property Address: \_\_\_\_\_ Property Acquired From: \_\_\_\_\_  
 Acquired By: Deed Will \_\_\_\_\_ Approximate Date Acquired: \_\_\_\_\_ Recorded Yes No \_\_\_\_\_ D.B. Pg. \_\_\_\_\_ Size: (Dim. or Ac.) \_\_\_\_\_  
 Bounded By: N. S. E. W.

Date	Grantor (From)	Grantee (To)	D.B.	Pg.	Type	W.D.Cons.
2/19/66	Forsyth County Bank	CHOP remain same Scott, Claude	83	107	W	
1/22/93	SCOTT, CLAUDE	SCOTT, MARY S.	1381	197	W	-0-

City	G.M.D.	L.D.	LL	Dimensions	23.6 AC ±	Acreage	24 ±	24 ±
out	1000	23	1987	176 ±	40	40	40	40
Subdivision 1034 7.5 AC ±					Block	Lot	Plat Book	Page
23.50 AC.								

Brief Legal Description:  
 Tract n/s side Paul Smith Rd

23

S 00°14'34" W 906.88'

CHICKEN HOUSE

N 15°15'19" W 89.97'

IPF 1/2" RB

IPF 3/4" CTP

N 02°21'40" E 178.02'

IPF 3/8" RB WEST

N 02°53'20" W 149.02'

WELL

N. OR F. JAMIE S. SCOTT REF. PLAT - SURVEY FOR JOSEPH & JAMIE JACKSON BY DAVID BEALLE DATED JULY 24, 1992

TOTAL AREA = 5.00 ACRES

APPROX STREAM LOC.

S 88°43'02" E 603.37'

IPF 3/4" CTP

N 02°43'03" W 302.24'

LL. 035

SCOTT 29

CLAUDE SCOTT ROAD 40' R/W

IPF 3/4" CTP

IPF 3/4" CTP

N 51°00'56" W 13.37'

N 37°58'38" W 81.93'

N 29°38'44" W 83.20'

N 33°25'53" W 51.35'

N 49°56'06" W





Property Acquired From: 96  
 Acct. No.

Photo Call No

03N23 96A  
 Map Block Parcel


REC-11/16/99

Date	Grantor (From)	Grantee (To)	D.B.	Pg.	Type	W.D. Cons
6/30/97	SCOTT, MARV S.	SCOTT, RAY LAMAR	3939	216	QC	-0-
11/8/02	SCOTT, RAY LAMAR	FENKE, JOSEPH & CHRISTINA	5668	497	WD	285.00

City	G.M.D.	L.D.	L.L.	Dimensions	Acreage <del>* 11.63 ac</del>				
					Return	Deed	Plat	Comp.	Used
		3	1035	* 2 Act				10.1±	10.1±

Subdivision	Block	Lot	Plat	Bk.	Page

Brief Legal Description ~~\* Acreage Adjusted Per 2002 Deed 5668/497 - 2/14/03~~  
~~\*\* 2002 Deed SHOULD HAVE BEEN A SPLIT INSTEAD OF N/C CORRECTED~~  
 Acreage Recalculated 6/13/03



Property Acquired From: <i>9/6</i>
Acct. No.


Photo	Call No
-------	---------

<i>03N23</i>		<i>9/6B</i>
Map	Block	Parcel

Date	Grantor (From)	Grantee (To)	D.B.	Pg.	Type	W.D. Cons
<i>3/1/01</i>	<i>SCOTT, MARY S.</i>	<i>JACKSON, JAMIE S.</i>	<i>4470</i>	<i>376</i>	<i>QC</i>	<i>-0-</i>
<i>Deleted Same Year Same that have change 9/6 should be Name &amp; NOT split</i>						

City	G.M.D.	L.D.	L.L.	Dimensions	Acreage				
		<i>3</i>	<i>1035</i>		Return	Deed	Plat	Comp.	Used
						<i>6±</i>			<i>6±</i>
Subdivision					Block	Lot	Plat Bk.	Page	

Brief Legal Description







Property **96 = 2.13 AC**  
 Acquired From: **97 = 1.16 AC**  
 Acct. No.

Photo      Call No

**03N23**      **96D**  
 Map      Block      Parcel

Date	Grantor (From)	Grantee (To)	D.B.	Pg.	Type	W.D. Cons
9/15/03	JACKSON, JOSEPH E. & JAMIE S.	DARNELL, TINA R.	6504	382	WD	187 <sup>50</sup>

City	G.M.D.	L.D.	L.L.	Dimensions	Acreage				
		3	1035		Return	Deed	Plat	Comp.	Used
					3.29	3.29			3.29
Subdivision					Block	Lot	Plat Bk.	Page	
						3	75	66	

Brief Legal Description





Property Acquired From: 3-2 OLD: 0324	MAP BLOCK PAR SUB
Acct. No. NEW: 0323	030   F photo   Call W -097

24		30F
Map	Block	Parcel

Date	Grantor (From)	Grantee (To)	D.B.	Pg.	Type	W.D. Cons
4-28-87	Scott, Claude	Scott, Jamie S	621	385	WD	1.00
5/14/92	<del>1/2 INT.</del> JACKSON, JAMIE S.	<del>1/2 INT.</del> JACKSON, JOSEPH E.	1304	123	W	-0-
4/8/05	JOSEPH E. JACKSON, JAMIE S.	SHEILA H. HEWITT, ROBIN J.	8987 7844	359 456	CORR WD	2 PARCELS 366.10

City	G.M.D.	L.D.	L.L.	Dimensions	Acreage				
		3	1035	* 2.65 AC 1.84 AC	Return	Deed	Plat	Comp.	Used
						3			

Subdivision	Block	Lot	Plat Bk.	Page
		1	75 32	66 211

Brief Legal Description \* PART OF PARCEL 96 ADDED TO THIS PARCEL PER 2004 DEED  
 7436/480 12/8/04



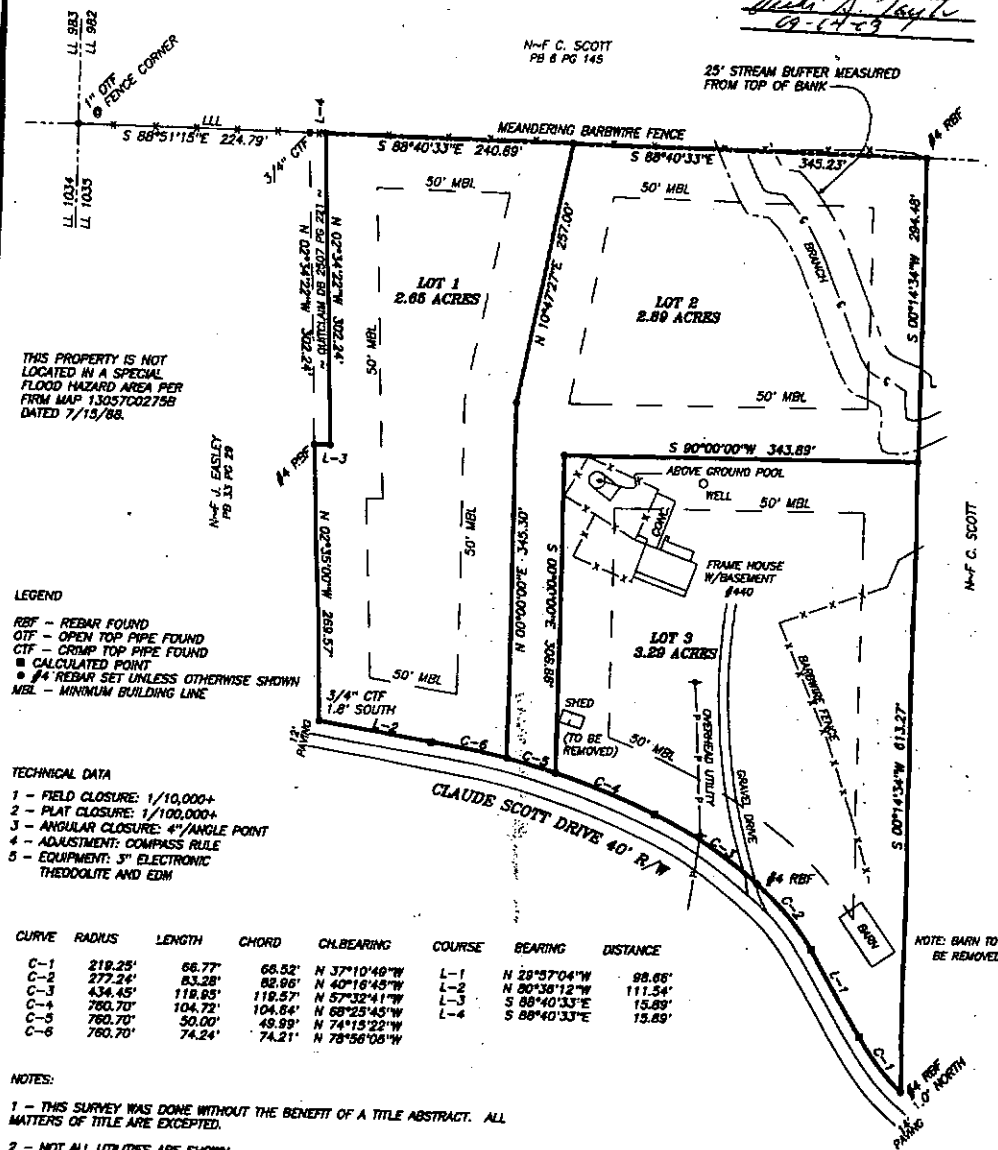
**SUBDIVISION SURVEY FOR  
JOSEPH E. & JAMIE S. JACKSON  
LAND LOT 1035  
3rd DISTRICT ~ 2nd SECTION  
CHEROKEE COUNTY, GEORGIA**

GA. CHEROKEE COUNTY  
PLAT FILED FOR RECORD  
2-1-03 AT 10:00 A.M.  
RECORD IN PLAT  
BOOK 79 PAGE 66  
ANNE M. FENEAU  
CLERK SUPERIOR COURT

AUGUST 21, 2003  
1" = 100'

THIS SURVEY PLAT MEETS MINIMUM  
ZONING REQUIREMENTS AND IS  
APPROVED FOR RECORDING

*Matthew M. Wilson*  
09-04-03



THIS PROPERTY IS NOT  
LOCATED IN A SPECIAL  
FLOOD HAZARD AREA PER  
FIRM MAP 13057C0275B  
DATED 7/13/88.

**LEGEND**

- RF - REBAR FOUND
- OTF - OPEN TOP PIPE FOUND
- CTF - CRIMP TOP PIPE FOUND
- - CALCULATED POINT
- - REBAR SET UNLESS OTHERWISE SHOWN
- MBL - MINIMUM BUILDING LINE

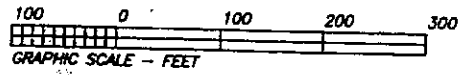
**TECHNICAL DATA**

- 1 - FIELD CLOSURE: 1/10,000+
- 2 - PLAT CLOSURE: 1/100,000+
- 3 - ANGULAR CLOSURE: 4" ANGLE POINT
- 4 - ADJUSTMENT: COMPASS RULE
- 5 - EQUIPMENT: ELECTRONIC THEODOLITE AND EDM


CURVE	RADIUS	LENGTH	CHORD	CH. BEARING	COURSE	BEARING	DISTANCE
C-1	218.25'	66.77'	66.52'	N 37°10'40"W	L-1	N 29°37'04"W	98.66'
C-2	277.24'	83.28'	82.96'	N 40°15'49"W	L-2	N 50°38'12"W	111.54'
C-3	434.45'	118.85'	118.57'	N 57°32'41"W	L-3	S 68°40'33"E	15.89'
C-4	760.70'	104.72'	104.64'	N 68°25'45"W	L-4	S 68°40'33"E	15.89'
C-5	760.70'	50.00'	49.89'	N 74°15'22"W			
C-6	760.70'	74.24'	74.21'	N 78°56'08"W			

**NOTES:**

- 1 - THIS SURVEY WAS DONE WITHOUT THE BENEFIT OF A TITLE ABSTRACT. ALL MATTERS OF TITLE ARE EXCEPTED.
- 2 - NOT ALL UTILITIES ARE SHOWN.
- 3 - FIELDWORK PERFORMED 8/16/03.
- 4 - CURRENT AND PROPOSED ZONING IS AG.
- 5 - REFERENCE IS PG 32 PG 211; PG 82 PG 137; DB 4470 PG 378; DB 1204 PG 123.



SURVEY BY:  
MATTHEW M. WILSON  
GA RES 48728  
9006 MALLORY LANE  
WOODSTOCK, GA 30189  
770-682-7330




SURVEY NOT VALID UNLESS  
SIGNED WITH AN ORIGINAL  
SIGNATURE IN BLACK INK.

THIS SURVEY PLAT A  
ZONING REQUIREMENT  
APPROVED FOR  
*Matthew M. Wilson*  
09-04-03

1" = 100'  
GRAPHIC SCALE









Property Acquired From: <u>3-24-30</u> MAP BLOCK	PAR SUB	<u>3-24</u>	<u>30G</u>
Acct. No. <u>30</u>	OLD: <u>3-24</u>	<u>30</u> <u>G</u> No	Map Block Parcel

NEW: 03-23 098

Date	Grantor (From)	Grantee (To)	D.B.	Pg.	Type	W.D. Cons
5-27-87	Scotty Claude	West, Steve & Trina	629	674	W/O	5. <sup>00</sup>
6-10-94	West, Steve & Trina	West, Steve	1858	026	QC	-0-
6-10-94	West, Steve	West, Steve & Trina	1858	037	QC	-0-
3/1/96	WEST, TRINA	WEST, STEVE	2392	319	QC	-0-
3/7/96	WEST, STEVE	MARIA C. & EASLEY, JAY W.	2392	320	W/O	111. <sup>00</sup>
7/3/96	SCOTT, MARY	" " "	2507	221	QC	-0-

City	G.M.D.	L.D.	L.L.	Dimensions	Acreage <del>3.29</del> <u>3.29</u>				
		3	1035		Return	Deed	Plat	Comp.	Used
							<del>3.29</del> <u>3.29</u>		


  

Subdivision	Block	Lot	Plat Bk.	Page
			33	29

Brief Legal Description

\* Plat on back of Card





3.00 ACRES

PROPERTY LINE  
R/W RIGHT-OF-WAY  
CLOSURE: 1'-5000'  
TOPCON GTS 100 (EDM)  
STEEL TAPE

THIS PROPERTY IS NOT LOCATED  
IN AN AREA HAVING SPECIAL  
FLOOD HAZARDS.

983

982

1034

1035



NIF CLAUDE SCOTT

NIF CLAUDE SCOTT

2.89 ACRES

FRAME HOUSE

GRAVEL DRIVE

N88-43-44W  
15.89'

JAMIE SCOTT

N2-40-52W  
116.63'

N57-54-41W  
71.34'

N24-13-58W  
44.85'

SCOTT ROAD IS


N76-16-40W  
91.89'

N79-53-49W  
61.35'

IN MY OPINION THIS PLAT IS A CORRECT  
REPRESENTATION OF THE LAND PLATTED  
AND HAS BEEN PREPARED IN CONFORMITY  
WITH THE MINIMUM STANDARDS AND  
REQUIREMENTS OF LAW.

SURVEY FOR  
STEVEN & TRINA WEST

LAND LOT 1035  
3RD DISTRICT ~ 2ND SECTION  
CHEROKEE COUNTY,  
GEORGIA



SCALE: 1" = 100'  
DATE: 12/11/81  
REVISED: 6-6-88 ADDED 0.11 ACRES

DAVID BEALLE SURVEYORS, LTD.  
RT. 34, BOX 661  
BALD RIDGE PROFESSIONAL BLDG.  
CUNNING, GEORGIA 30130  
PHONE (404) 889-1770

C-18  
CSC

Attack

3024-307A / Work  
Card

Name On Return:	MAP	BLOCK	PAR	SUB	3-24		37
	OLD: 0324		037		Map	Block	Parcel
Name On Deed:	NEW: 0323		Photo	Call No.			
			099				
Property Address:	Property Acquired From:						
Acquired By:	Deed <input type="checkbox"/> Will <input type="checkbox"/>	Approximate Date Acquired:	Recorded Yes <input type="checkbox"/> No <input type="checkbox"/>	D.B. <input type="checkbox"/> Pg. <input type="checkbox"/>	Size: (Dim. or Ac.)		
Bounded By:	N.	S.	E.	W.			

Date	Grantor (From)	Grantee (To)	D.B.	Pg.	Type	W.D. Cons.
4-12-72	RICHARDS, HERMAN E.	EPSILON JOINT VENTURE	123	575	2/0	58 <sup>00</sup>
8/84	EPSILON JOINT VENTURE	FUSINAZ, GILDO & FAYALLI, SERGIO	413	163	W	90 <sup>20</sup>

City	G.M.D.	L.D.	L.L.	Dimensions	Acreage 37.57 Ac.				
					Return	Deed	Plat	Comp.	Used

Subdivision	Block	Lot	Plat Book	Page

Brief Legal Description: *ac. adjusted 9/23/02 per B.O.A. & plat attached*

See deed

AS OF 6/29/79

267/443 =

DICK RUNKERT -  $\frac{1}{4}$  int.

CHARLES COBB -  $\frac{1}{4}$  int.

JOHN POMEROY SR. -  $\frac{1}{6}$  int.

PETE PARSONS -  $\frac{1}{6}$  int.

TOM STEWART -  $\frac{1}{6}$  int.

LL 981, 982, 1035, 1036 320

59

Name On Return: *RH CARTON, GA.*

2-235 9  
Photo Call No.

3-24 37  
Map Block Parcel

Name On Deed:

Property Address:

Property Acquired From:

Acquired By: Deed Will \_\_\_\_\_ Approximate Date Acquired: Recorded Yes No \_\_\_\_\_ D.B. Pg. Size: (Dim. or Ac.)

Bounded By: N. S. E. W.

Date	Grantor (From)	Grantee (To)	D.B.	Pg.	Type	W.D. Cons.
<del>4-12-72</del>	<del>Morgan, Odessa</del>	<del>Richards, Herman</del>				
4-12-72	RICHARDS, HERMAN E.	ERSILON JOINT VENTURE	123	575	w/b	58 <sup>00</sup>
10-10-73	Fossett, John <sup>CO</sup>	Arrowhead Corp. <sup>LATHAM PROP</sup>	149	571	w	74 <sup>00</sup>

City	G.M.D.	L.D.	L.L.	Dimensions	Acreage 36.98				
	1000	3rd	981 982		Return	Deed	Plat	Comp.	Used
						34		33	39

Subdivision	Block	Lot	Plat Book	Page
36.98 Ac			6	145

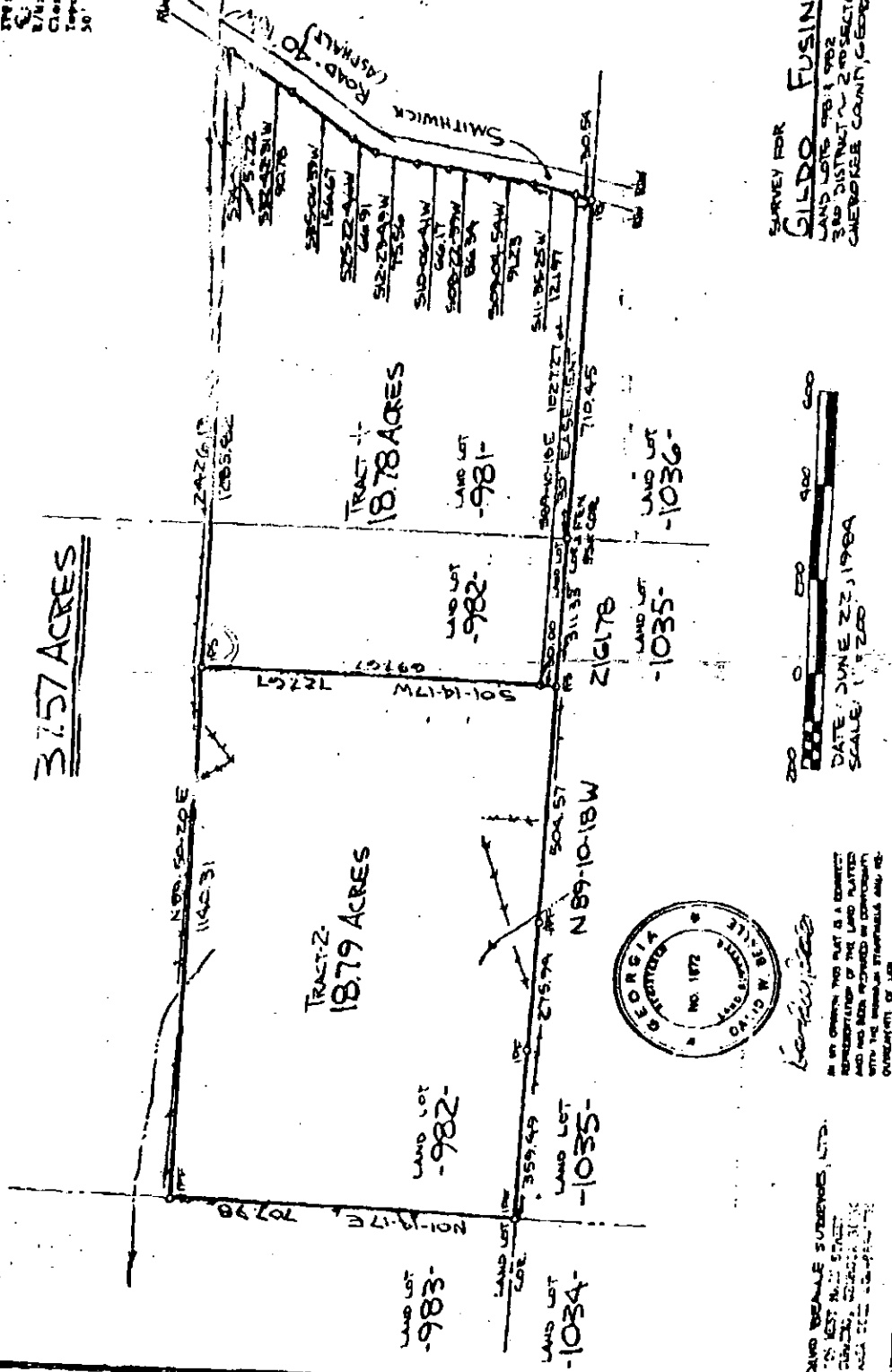
Brief Legal Description:  
39 AC Tract IN LL 981, 980



1991 Iron Pin Set  
 1/4" Center Line  
 1/4" Right of Way  
 Closure: 1" - 5,000"  
 Taper: 675-10 B (L20K)  
 30" Steel Tap

THIS PROPERTY IS NOT  
 LOCATED IN AN AREA  
 HAVING SPECIAL FLOOD  
 HAZARD

SURVEY FOR  
**GILDO FUSINAZ**  
 LAND LOTS 983-1-982  
 3RD DISTRICT - 2ND SECTION  
 CHATTAHOOCHEE COUNTY, GEORGIA



37.57 ACRES

03N23-089

TOTAL AC. 37.57


per Assessor's Office

TAX Assessors  
 have Done

Change Map  
 & work card

IN AN OPEN AND PLAIN  
 AND NOT HIDDEN BY  
 ANY OTHER PROPERTY  
 OR INTERESTS AND  
 OTHERWISE OF LAW

DAVID BEANLE SURVEYS, LTD.  
 101 WEST MAIN STREET  
 COLUMBUS, GEORGIA 31906  
 AREA 522-1111









MAP BLOCK PAR SUB

Name On Fossett, Jo  
Return: Canton, Ga.

OLD: 0324

038

3-24 38

Name On Deed: ✓

NEW: 0323

100'0' Coll No

Map Block Parcel

Property Address:

Property Acquired From:

Acquired By: Deed Will

Approximate Date Acquired:

Recorded Yes No

D.B. Pg.

Size: (Dim. or Ac.)

Bounded By:

N. S.

E. W.

Date	Grantor (From)	Grantee (To)	D.B.	Pg.	Type	W.D.Cons.
3/31/38	Latham, W.A.	Fossett, John	7	426	W	
	FOSSETT JOAN	Ray Arrangement Dev. & Latham	188	449	W	
		Fossett John	188	449	W	

City	G.M.D.	L.D.	L.L.	Dimensions	Acreage							
out	1000	3	980 981	38.35±	39.66	35	35	Return	Deed	Plat	Comp.	Used
								36	47		47	47
	Subdivision		982		Block	Lot	Plat Book				Page	

Brief Legal Description:  
35 AC Tract LL 980, 981, 982

149/571 to ARROWHEAD Develop. Corp

188/449 BOEN to Fossitt

Property Acquired From:
Acct. No.

Photo	Call No

03N23		100A
Map	Block	Parcel

Date	Grantor (From)	Grantee (To)	D.B.	Pg.	Type	W.D.Cons
	HEARD CONTRACTING INC					

City	G.M.D.	L.D.	L.L.	Dimensions	Acreage				
Toy Dist. (01)		3	981		Return	Deed	Plat	Comp.	Used
Subdivision					Block	Lot	Plat Bk.	Page	
FOSSETT FARMS U I						1			
Brief Legal Description									
211 ALLENDALE DR									



Property Acquired From:
Acct. No.

Photo	Call No

0.3123		100B
Map	Block	Parcel

Date	Grantor (From)	Grantee (To)	D.B.	Pg.	Type	W.D. Cons
	HEARD CONTRACTING, INC					

City	G.M.D.	L.D.	L.L.	Dimensions	Acreage				
Toy Dnt (01)		3	981		Return	Deed	Plat	Comp.	Used
Subdivision					Block	Lot	Plat Bk.	Page	
FOSSETT FARMS U-I						2			
Brief Legal Description									
221 ALLENDALE DR									






Property Acquired From:
Acct. No.

Photo	Call No

<i>Q3-23</i>		<i>100C</i>
Map	Block	Parcel

Date	Grantor (From)	Grantee (To)			D.B.	Pg.	Type	W.D.	Cons		
	<i>HEARD CONTRACTING INC.</i>										
City		G.M.D.	L.D.	L.L.	Dimensions		Acreage				
			<i>3</i>	<i>981</i>			Return	Deed	Plat	Comp.	Used
									<i>2.00</i>		
Subdivision						BLOCK	Lot	Plat Bk.	Page		
<i>FOSSETT FARMS U-I</i>							<i>3</i>				
Brief Legal Description											
<i>231 ALLENDALE DR</i>											



Property Acquired From:
Acct. No.

Photo	Call No
-------	---------


0323		100-D
Map	Block	Parcel

Date	Grantor (From)	Grantee (To)	D.B.	Pg.	Type	W.D.Cons
	HEARD CONTRACTING INC					

City	G.M.D.	L.D.	L.L.	Dimensions	Acreage				
		3	981 982		Return	Deed	Plat	Comp.	Used
							2.01		

Subdivision	Block	Lot	Plat Bk.	Page
FOSSETT FARMS U-I		4		

Brief Legal Description  
 241 ALLENDALE DR



Property Acquired From:
Acct. No.

Photo	Call No
-------	---------


03N23		100E
Map	Block	Parcel

Date	Grantor (From)	Grantee (To)	D.B.	Pg.	Type	W.D. Cons
	HEARD CONTRACTING INC					

City	G.M.D.	L.D.	L.L.	Dimensions	Acreage				
		3	982		Return	Deed	Plat	Comp.	Used
Subdivision					Block	Lot	Plat Bk.	Page	
FOSSETT FARMS S-I						5			
Brief Legal Description									
251 ALLENDALE DR									









Property Acquired From:
Acct. No.

Photo	Call No
-------	---------

03N23		100G
Map	Block	Parcel

Date	Grantor (From)	Grantee (To)	D.B.	Pg.	Type	W.D.Cons
	HEARD CONTRACTING INC.					

City	G.M.D.	L.D.	L.L.	Dimensions	Acreage				
		3	982		Return	Deed	Plat	Comp.	Used
							2.00		

Subdivision	Block	Lot	Plat Bk.	Page
FOSSETT FARMS U-I		13		

Brief Legal Description
240 ALLENDALE DR.







Property Acquired From:
Acct. No.

Photo	Call No

03N23		100J
Map	Block	Parcel

Date	Grantor (From)	Grantee (To)	D.B.	Pg.	Type	W.D.Cons
	HEARD CONTRACTING INC					

City	G.M.D.	L.D.	L.L.	Dimensions	Acreage				
		3	981 982		Return	Deed	Plat	Comp.	Used
Subdivision					Block	Lot	Plat Bk.	Page	
FOSSETT FARMS U-I						15			
Brief Legal Description									
220 HULENDALE DR									













Property Acquired From:
Acct. No.

Photo	Call No
-------	---------

3-23		113
Map	Block	Parcel

Date	Grantor (From)	Grantee (To)	D.B.	Pg.	Type	W.D. Cons
?/2/95	GRAVES, NOBLE LYNN	GRAVES, LEMMER M.	2139	65	W/D	-0-

City	G.M.D.	L.D.	L.L.	Dimensions	Acreage 1.08 AC				
		3	891		Return	Deed	Plat	Comp.	Used

Subdivision	Block	Lot	Plat Bk.	Page

Brief Legal Description



Name On Return: <i>Rd 1</i>	MAP: 0322	BLOCK: 322	PAR: 17	SUB: 17
Name On Deed:	NEW: 0323	Photo: 113	Call No.:	

Property Address:	Property Acquired From:				
Acquired By:	Deed Will: <input type="checkbox"/> <input type="checkbox"/>	Approximate Date Acquired:	Recorded Yes <input type="checkbox"/> No <input type="checkbox"/>	D.B. Pg.:	Size (Dim. or Ac.):
Bounded By:	N.	S.	E.	W.	

Date	Grantor (From)	Grantee (To)	D.B.	Pg.	Type	W.D.Cons.
		<i>Lathen, Winnie</i>				
		<i>15g field cut only</i>				
76	EDDERSON, L.R.	GRAVES, NOBLE	433 196	504? 542	w w	10 <sup>80</sup>

City	G.M.D.	L.D.	L.L.	Dimensions	Acreage						
					Return	Deed	Plat	Comp.	Used		
				1000 3 <sup>rd</sup>	891	100' X 220'					
Subdivision						Block	Lot	Plat Book	Page		

Brief Legal Description:  
*Tract N/S Hwy 20  
 for 88 tax parcel 18 Combined per request*

25

MAP BLOCK PAR SUB

OLD: 0322

019

NEW: 0323

120

3-22		19
Map	Block	Parcel

Property Acquired From:  
Acct. No.

Date	Grantor (From)	Grantee (To)	D.B.	Pg.	Type	W.D. Cons
1/85	LATHAM, QUAY	LATHAM, DOUGLAS	434	499	Exc.	-0-
<p><i>DELETE &amp; COMBINE WITH 323-45 PER OWNER'S REQUEST 5/5/94</i></p>						
<del>CITY</del>	G.R.D.	L.D.	L.L.	Dimensions		Acreage
			891			Return
			910			Deed
						Plat
						Comp.
						Used
	Subdivision	Block	Lot	Plat Bk.	Page	
Brief Legal Description						





Name On Return: Heard, John  
 Canton, Ga. R-1

Name On Deed:

2-235

Photo Call No.

3-22 19

Map Block Parcel

Property Address: \_\_\_\_\_ Property Acquired From: \_\_\_\_\_

Acquired By: Deed  Will  Approximate Date Acquired: \_\_\_\_\_ Recorded Yes  No  D.B.  Pg.  Size: (Dim. or Ac.) \_\_\_\_\_

Bounded By: N. \_\_\_\_\_ S. \_\_\_\_\_ E. \_\_\_\_\_ W. \_\_\_\_\_

Date	Grantor (From)	Grantee (To)	D.B.	Pg.	Type	W.D.Cons.
<u>4/7/48</u>	<u>Smith, Mary</u>	<u>Heard, John</u>	<u>10</u>	<u>259</u>	<u>W</u>	
<u>8-27-70</u>	<u>Heard John</u>	<u>Turner Charles</u>	<u>108</u>	<u>309</u>	<u>600</u>	<u>21.00</u> <u>100 ft</u>
		<u>LATHER, QUAY</u>				

City	G.M.D.	L.D.	L.L.	Dimensions	Acreage <u>7</u>				
out in	<u>1000</u>	<u>3</u>	<u>892</u> <u>893</u>		Return	Deed	Plat	Comp.	Used
					<u>5</u>			<u>11 1/2</u>	<u>11 1/2</u>
Subdivision					Block	Lot	Plat Book	Page	

Brief Legal Description:  
Tract N/S side Lathertown - Ball heard

Plotted by dead + Field  
Call -  
Ruvv -

Name On Return: <i>P-2 CO.</i>	MAP OLD: 0325	BLOCK	PAR 008	SUB
Name On Deed:	NEW: 0323		Photo 123	Cor. P.G.

<i>3-25</i>		8
Map	Block	Parcel

Property Address:	Property Acquired From:				
Acquired By:	Deed Will	Approximate Date Acquired:	Recorded Yes No	D.B. Pg.	Size (Dim. or Ac.)
Bounded By:	N.	S.	E.	W.	

Date	Grantor (From)	Grantee (To)	D.B.	Pg.	Type	W.D.Cons.
<i>4/2/57</i>	<i>Cochran, L.P.</i>	<i>Cochran, Elbert V</i>	<i>50</i>	<i>306</i>	<i>W</i>	
<i>8/7/97</i>	<i>A/K/A Cochran, E.V. Cochran, Elbert V.</i>	<i>+ Izelle E. Cochran, Elbert V.</i>	<i>2797</i>	<i>244</i>	<i>WN</i>	<i>-0-</i>
<i>8/7/97</i>	<i>+ Izelle E. Cochran, Elbert V</i>	<i>Elbert V. + Izelle E. Cochran family, et</i>	<i>2821</i>	<i>183</i>	<i>WN</i>	<i>-0-</i>

City	G.M.D.	L.D.	L.L.	Dimensions	Acreage <i>59.5</i>				
	<i>1000</i>	<i>316</i>	<i>1053</i>		Return	Deed	Plat	Comp.	Used
			<i>1108</i>			<i>60'</i>		<i>58</i>	<i>605</i>

Subdivision	Block	Lot	Plat Book	Page

Brief Legal Description: *Tract s/s Forsell Ad*

152

Name On Return:	MAP BLOCK PAR SUB OLD: 0325	008	A	3-25		8A
Name On Deed:	NEW: 0323	Plot No. 124	Coil No.	Map	Block	Parcel

Property Address:	Property Acquired From:				
Acquired By:	Deed Will	Approximate Date Acquired:	Recorded Yes No	D.B. Pg.	Size: (Dim. or Ac.)
Bounded By:	N.	S.	E.	W.	

Date	Grantor (From)	Grantee (To)	D.B.	Pg.	Type	W.D. Cons.
11/76	COCHRAN, ELBERT V.	COCHRAN, PHILLIP LEE	308	478	W	-

City	G.M.D.	L.D.	L.L.	Dimensions	Acreage				
					Return	Deed	Plat	Comp.	Used
		3	1053						/
Subdivision					Block	Lot	Plat Book	Page	

Brief Legal Description:



Property Acquired From:
Acct. No.

Photo	Call No
-------	---------

03N23		125
Map	Block	Parcel

Date	Grantor (From)	Grantee (To)	D.B.	Pg.	Type	W.D. Cons
2/7/03	STAMEY, MEGAN	PILCHER, BRENDA YVONNE	5890	275	Q/C	⊖
4/3/03	PILCHER, BRENDA YVONNE & STAMEY, MEGAN	BRENDA YVONNE PILCHER, FRED ALAN	6015	276	Q/C	⊖
6/12/07	PILCHER, BRENDA YVONNE & FRED ALAN	BARBARA A. HYDE, BILLY D. SR	91dd	172	W/D	226 <sup>00</sup>

City	G.M.D.	L.D.	L.L.	Dimensions	Acreage 1.85 AC.				
		3	1036		Return	Deed	Plat	Comp.	Used

Subdivision	Block	Lot	Plat Bk.	Page
			22	171

Brief Legal Description	42 - 192
-------------------------	----------





Name On Return:	MAP OLD: 0324	BLOCK	PAR 031	SUB A	3-24	31A	
Name On Deed:	NEW: 0323		Photo 125	Call No.			Map

Property Address:	Property Acquired From:				
Acquired By:	Deed Will	Approximate Date Acquired:	Recorded Yes No	D.B. Pg.	Size (Dim. or Ac.)
Bounded By:	N.	S.	E.	W.	

Date	Grantor (From)	Grantee (To)	D.B.	Pg.	Type	W.D. Cons.
1/78	EPSILON JOINT VENTURE	STERLING LAND CO	234	410	W	8 <sup>00</sup>
8/83	STERLING LAND CO.	STARKEY, BILLY F. & YVONNE B.	363	357	W	6 <sup>00</sup>

City	G.M.D.	L.D.	L.L.	Dimensions	Acreage 1.85 AC.				
		3	1036		Return	Deed	Plat	Comp.	Used
Subdivision					Block	Lot	Plat Book	Page	
							13	205	
Brief Legal Description:					22 171				



Property Acquired From: 317	MAP BLOCK PAR SUB OLD: 0324 031 D
Acct. No.	NEW: 0323 Photo 126 Call No

31D

3-24		31D
Map	Block	Parcel

Date	Grantor (From)	Grantee (To)	D.B.	Pg.	Type	W.D. Cons
7/83	STERLING LAND Co.	GILLELAND, CLYDE	357	401	W	6 <sup>00</sup>
5/84	GILLELAND, CLYDE	HOLT, PAUL	397	236	W	20 <sup>00</sup>
12/84	HOLT, PAUL	RICHARDS, SANDRA D. MICHAEL H. RANDALL	433	263	W	49 <sup>00</sup>
5-2-87	Richards, Randall	Richards, Michael H. Sandra D.	629	192	QC	-
6/18/99	Richards, Michael H. Sandra D.	Richards, Michael H. Sandra D.	3117	237	Survivorship w/d	0-

City	G.M.D.	L.D.	L.L.	Dimensions	Acreage				
		3	1036		Return	Deed	Plat	Comp.	Used
								1.9	2+

Subdivision	Block	Lot	Plat Bk.	Page

Brief Legal Description



Property Acquired From:
Acct. No.

Photo	Call No
-------	---------

3-23		127
Map	Block	Parcel

Date	Grantor (From)	Grantee (To)	D.B.	Pg.	Type	W.D. Cons
9/30/94	BETTY A. SCOTT, RANDY L. &	Rebecca L. WARWICK, WILLIAM H. &	1944	315	W/D	70.00

City	G.M.D.	L.D.	L.L.	Dimensions	Acreage	1.6 AC			
		3	1036		Return	Deed	Plat	Comp.	Used

Subdivision	Block	Lot	Plat Bk.	Page
			7	11

Brief Legal Description



Name On Return:	MAP BLOCK PAR SUB OLD: 3-24	3-24	32B
Name On Deed:	NEW: 03-23	127	Map Block Parcel

Property Address:	Property Acquired From:				
Acquired By:	Deed Will	Approximate Date Acquired:	Recorded Yes No	D.B. Pg.	Size: (Dim. or Ac.)
Bounded By:	N.	S.	E.	W.	

Date	Grantor (From)	Grantee (To)	D.B.	Pg.	Type	W.D. Cons.
7-15-72	SMITH, HOYT C.	SMITH, WALTER H.	128	586	W	-
	SMITH, WALTER H.	WATSON, Delmer F. & KITTIE	1883	156	CORR	30 <sup>00</sup>
7-15-94	WATSON, Delmer F. & KITTIE SUE	SCOTT, Kandy L. & Betty A.	147	243	W	65 <sup>00</sup>

City	G.M.D.	L.D.	L.L.	Dimensions	Acreage 1.6 AC				
		3	1036		Return	Deed	Plat	Comp.	Used
						397			397
Subdivision					Block	Lot	Plat Book	Page	
							7	11	

Brief Legal Description:





MAP      BLOCK      PAR      SUB		61	
Name On Return:	P-1	OLD: 0324	033
Name On Deed:		NEW: 0323	128
		Photo	Call No.
		3-24	33
		Map	Block
		Parcel	
Property Address:		Property Acquired From:	
Acquired By:	Deed _____ Will _____	Approximate Date Acquired:	Recorded Yes _____ No _____
		D.B. _____ Pg. _____	Size: (Dim. or Ac.)
Bounded By:	N. _____	S. _____	E. _____
		W. _____	

Date	Grantor (From)	Grantee (To)	D.B.	Pg.	Type	W.D.Cons.
11/27/44	Latham, Wm. A.	Roper, R.F.	14	26		
4/82	ROPER, ROBERT FULTON SR	COCHRAN, MARK	319	919	W	35 <sup>00</sup>
2/20/93	COCHRAN, MARK	COCHRAN, MARK A. & TINA S.	1405	102	W	-0-

City	G.M.D.	L.D.	L.L.	Dimensions	Acreage				
					Return	Deed	Plat	Comp.	Used
	1000	3 <sup>rd</sup>	1036	3 AC				5 <sup>+</sup>	5 <sup>+</sup>
Subdivision					Block	Lot	Plat Book	Page	
						/			

Brief Legal Description:  
Tract 5/5 Roper Rd

55


3.673  
16  
22038  
3673  
58768

Property Acquired From: 128
Acct. No.

Photo	Call No
-------	---------

03N23		128A
Map	Block	Parcel

Date	Grantor (From)	Grantee (To)	D.B.	Pg.	Type	W.D. Cons			
7/5/06	TINA S. COCHRAN, MARCUS A. E	MARYLAIN STANCEL, FRANK N. E	8884	150	WD	90.60			
City	G.M.D.	L.D.	L.L.	Dimensions	Acreage				
					Return	Deed	Plat	Comp.	Used
		3	1036			2.00	2.00		2
Subdivision					Block	Lot	Plat Bk.	Page	
							D.B. 8884	152	
Brief Legal Description									



Name On Return: <i>RT 1</i>	MAP BLOCK PAR SUB OLD: 0324	034 <i>220</i>		
Name On Deed:	NEW: 0323	1290	Call No.	
		<i>321</i>		34
		Map	Block	Parcel

Property Address:		Property Acquired From:		
Acquired By:	Deed <input type="checkbox"/> Will <input type="checkbox"/>	Approximate Date Acquired:	Recorded Yes <input type="checkbox"/> No <input type="checkbox"/>	D.B. <input type="checkbox"/> Pg. <input type="checkbox"/>
Bounded By:		N.	S.	E.
				W.

Date	Grantor (From)	Grantee (To)	D.B.	Pg.	Type	W.D.Cons.
3/8/69	Repet, R.F.	Payne, Paris C.	100	202	W	
8/28/05	<sup>ESTATE</sup> PAYNE, PARIS CLAY	PAYNE, JESSIE GRACE	8151	220	EX'S DEED	-0-

City	G.M.D.	L.D.	L.L.	Dimensions	Acreage				
					Return	Deed	Plat	Comp.	Used
	1000	3 <sup>rd</sup>	1036	210' x 315'					
Subdivision					Block	Lot	Plat Book	Page	

Brief Legal Description:  
 Tract ON 9/5 Repet Rd.

74







Name On Return: <i>R71</i>	MAP	BLOCK	PAR.	SUB	<b>3-24</b>	35	
	OLD: 0324	035					
Name On Deed:	NEW: 0323	130		Call No.	Map	Block	Parcel

Property Address:		Property Acquired From:				
Acquired By:	Deed <input type="checkbox"/> Will <input type="checkbox"/>	Approximate Date Acquired:	Recorded Yes <input type="checkbox"/> No <input type="checkbox"/>	D.B. <input type="checkbox"/> Pg. <input type="checkbox"/>	Size: (Dim. or Ac.)	
Bounded By:	N.	S.	E.	W.		

Date	Grantor (From)	Grantee (To)	D.B.	Pg.	Type	W.D.Cons.
1/30/64	Tinsley, Clay	Williams, Wendell	72	223	W	$\frac{6.60}{5.85}$
1-15-70	Gravitt, EDWIN N.	BAKER, W.S. Jr.	101	628	WD	$8.00$ <i>8.00</i>
2-16-74	BAKER, J.R. AKA. JUNIOR	HENDRIX, Billy & CHRISTINE	158	302	W	25 <sup>00</sup>

City	G.M.D.	L.D.	L.L.	Dimensions	Acreage				
					Return	Deed	Plat	Comp.	Used
	1000	3 <sup>rd</sup>	1036	150' X 442'					
Subdivision					Block	Lot	Plat Book	Page	

Brief Legal Description:  
*Tract on 1/2 Paper Rd.*

75

Name On Smith, Hoyt  
Return: Canton, Ga

MAP BLOCK  
OLD: 0324  
NEW: 0323

PAR SUB  
032  
131  
Pgs: Cat No.

3-24		32
Map	Block	Parcel

60

Name On Deed:

Property Address:

Property Acquired From:

Acquired By: Deed Will Approximate Date Acquired: Recorded Yes No D.B. Pg. Size: (Dim. or Ac.)

Bounded By: N. S. E. W.

Date	Grantor (From)	Grantee (To)	D.B.	Pg.	Type	W.D. Cons.
7/11/64	Dobson, Ezra	Smith, Hoyt	73	63	W	

City	G.M.D.	L.D.	L.L.	Dimensions	3.74 AC. Acreage				
out	1000	3	1636		Return	Deed	Plat	Comp.	Used
					16			<del>15</del>	<del>16</del>

Subdivision	Block	Lot	Plat Book	Page
			6	73

Brief Legal Description: Tract N/S Roper Rd



Name On Return:	MAP	BLOCK	PAR	SUB	3-24	?	32A
	OLD: 0324	032	A				
Name On Deed:	NEW: 0323	Photo	Call No.		Map	Block	Parcel
		132					

Property Address:				Property Acquired From:			
Acquired By:	Deed Will	Approximate Date Acquired:	Recorded Yes No	D.B.	Pg.	Size: (Dim. or Ac.)	
Bounded By:	N.	S.	E.	W.			

Date	Grantor (From)	Grantee (To)	D.B.	Pg.	Type	W.D.Cons.	
10-23-71	SMITH, HOYT C.	PRUITT, DAVID MITCHELL	117	366	w/d	5.00 <sup>per</sup>	
7/3/95	PRUITT, DAVID MITCHELL	HAWKINSON, PAMELA C.	2399 2180	172 1516	W/D	85.00	
11/22/02	HAWKINSON, PAMELA C.	CRIGUI, DONNA L. & WILLIAM R.	5768	416	WD	34500	
City		G.M.D.	L.D.	L.L.	Dimensions	Acreage	
			3		1036 3.65 AC. ±	4.7 AC	
			Return	Deed	Plat	Comp. Used	
				5	5	5	
Subdivision				Block	Lot	Plat Book	Page
						6	73
Brief Legal Description: <del>ADJUSTED</del> ACREAGE: PER CORR W/D 2399-172, DEED CALLED FOR 4.875 AC, LESS AREA IN R/W'S 8/26/96 & 10/31/02							



Property Acquired From: 132
Acct. No.

Photo	Call No

03N23		132A
Map	Block	Parcel

Date	Grantor (From)	Grantee (To)	D.B.	Pg.	Type	W.D. Cons
10/15/99	HAWKINSON, PAMELA C.	BURDEN, MARGARET A.	3874	160	W/D	95. <sup>00</sup>
2/8/01	BURDEN, MARGARET A.	ODUM, MARION E. & J. FAJARDO, TERESA J.	4463	416	W/D	106. <sup>00</sup>
7/6/01	ODUM, MARION E. & FAJARDO, TERESA J. &	PHILLIPA. FAJARDO, TERESA J. &	4647	496	Q/C	0-

City	G.M.D.	L.D.	L.L.	Dimensions	Acreage				
					Return	Deed	Plat	Comp.	Used
		3	1036			1.0472			1.05
Subdivision					Block	Lot	Plat Bk.	Page	
							59	167	
Brief Legal Description									






Name On Return:	MAP BLOCK PAR SUB OLD: 0324	032	F	3-24	Map	Block	Parcel
Name On Deed:	NEW: 0323	Plat No 133	Call No				

Property Address:				Property Acquired From:			
Acquired By:	Deed Will	Approximate Date Acquired:	Recorded Yes No	D.B.	Pg.	Size (Dim. or Ac.)	
Bounded By:	N.	S.	E.	W.			

Date	Grantor (From)	Grantee (To)	D.B.	Pg.	Type	W.D. Cons.
12-85	Smithwick Marcus	Smithwick Deborah C.	835 500	17 220	COPIED WD	—
11-89	SMITHWICK, MARCUS DEBORAH C.	SMITHWICK, CHARLES M. DEBORAH C.	835	18	W	—

City	G.M.D.	L.D.	L.L.	Dimensions	Acreage 2.00±				
		3	1036		Return	Deed	Plat	Comp.	Used
Subdivision					Block	Lot	Plat Book	Page	
							18	52	

Brief Legal Description:



Name On Return:

Photo Call No.

3-24 32F  
Map Block Parcel

Name On Deed:

Property Address:

Property Acquired From:


Acquired By: Deed Will Approximate Date Acquired: Recorded Yes No D.B. Pg. Size: (Dim. or Ac.)

Bounded By: N. S. E. W.

Date	Grantor (From)	Grantee (To)	D.B.	Pg.	Type	W.D.Cons.
1/81	SMITH, HOYT C. & JANELLE N.	SMITH, Tony A.	297	644	W	1 <sup>00</sup>
2/85	SMITH, Tony A.	SMITH, HOYT C.	441	58	W	4 <sup>00</sup>
5/85	SMITH, HOYT C.	SMITHWICK, MARCUS	451	176	W	7 <sup>50</sup>

City	G.M.D.	L.D.	L.L.	Dimensions	Acreage				
		3	1036		Return	Deed	Plat	Comp.	Used
						2.00	2.0		2
Subdivision					Block	Lot	Plat Book	Page	
							18	52	

Brief Legal Description:



Name On Return:	MAP: OLD: 0324	BLOCK: 032	PAR: E	SUB:	3-24		32E
Name On Deed:	NEW: 0323	Plat No: 134	Call No:		Map	Block	Parcel
Property Address:				Property Acquired From:			
Acquired By:	Deed _____ Will _____	Approximate Date Acquired:	Recorded Yes _____ No _____	D.B. _____ Pg. _____	Size: (Dim. or Ac.)		
Bounded By:	N.	S.	E.	W.			

Date	Grantor (From)	Grantee (To)	D.B.	Pg.	Type	W.D.	Cons.		
1/81	HOYT C. & SMITH, JANELLE N.	SMITH, BARBARA N.	297	643	W	1	00		
1/85	PUGH, BARBARA N. SMITH	LIPHAM, BARRY WAYNE	#81	112	W	6	40		
10/89	LIPHAM, BARRY WAYNE	PATRICK SHANE LIPHAM, BARRY WAYNE II	838	113	W				
City		G.M.D.	L.D.	L.L.	Dimensions		Acreage		
			3	1036	Return	Deed	Plat	Comp.	Used
Subdivision					Block	Lot	Plat Book	Page	
							18	52	
Brief Legal Description:									




Name On Return:	MAP BLOCK PAR SUB OLD: 0324	032	D	3-24	320	
Name On Deed:	NEW: 0323	Photo 135	Call No.			Map

Property Address:	Property Acquired From:				
Acquired By:	Deed Will	Approximate Date Acquired:	Recorded Yes No	D.B. Pg.	Size: (Dim. or Ac.)
Bounded By:	N.	S.	E.	W.	

Date	Grantor (From)	Grantee (To)	D.B.	Pg.	Type	W.D.Cons.
9/79	LATHEM, JOLANE GEORGE W. JR. & DECEASED	VANHORN, WANDA ELIZABETH JOHN M. &	272	216	W	14 <sup>20</sup> +
2/1/05	VANHORN, JOHN M.	VANHORN, WANDA ELIZABETH	7688	118	ADMS DEED	-0-

City	G.M.D.	L.D.	L.L.	Dimensions	Acreage				
					Return	Deed	Plat	Comp.	Used
		3	1036	*1.02 AC					
Subdivision					Block	Lot	Plat Book	Page	
						4	7	11	

Brief Legal Description: ~~ADJUSTED~~ ADJUSTED ACREAGE PER 2005 DEED 7688-118 5/11/05





Name On Return: \_\_\_\_\_  
 Name On Deed: \_\_\_\_\_

235  
 Photo Call No.


3-24 32D  
 Map Block Parcel

Property Address: \_\_\_\_\_ Property Acquired From: \_\_\_\_\_

Acquired By: Deed  Will  Approximate Date Acquired: \_\_\_\_\_ Recorded Yes  No  D.B. \_\_\_\_\_ Pg. \_\_\_\_\_ Size: (Dim. or Ac.) \_\_\_\_\_

Bounded By: N. \_\_\_\_\_ S. \_\_\_\_\_ E. \_\_\_\_\_ W. \_\_\_\_\_

Date	Grantor (From)			Grantee (To)		D.B.	Pg.	Type	W.D.Cons.	
7/5/72	<del>Smith, Hoyt C.</del>			<del>Smith WALTER H.</del>		128	586	W	—	
5/28/74	Richards, Rex G. LE			LATHEM, GEORGE W. <sup>Jr.</sup> & JANE		164	158	W	25 <sup>30</sup>	
	City	G.M.D.	L.D.	L.L.	Dimensions	Acreage				
			3	103B		Return	Deed	Plat	Comp.	Used
									1.4	1.4
	Subdivision					Block	Lot	Plat Book	Page	
								Pt. 7	11	
Brief Legal Description: <del>Sold off two lots</del>										



Name On Return:	MAP	BLOCK	PAR	SUB
OLD: 0324			032	C
Name On Deed:	NEW: 0323	Photo	Call No	
		136		

3-24		32C
Map	Block	Parcel

Property Address:		Property Acquired From:	
Acquired By:	Deed Will	Approximate Date Acquired:	Recorded Yes No
			D.B. Pg
Bounded By:	N.	S.	E. W.

Date	Grantor (From)	Grantee (To)	D.B.	Pg.	Type	W.D. Cons.
12/80	JAMES A. & THOMPSON, MILDRED E.	WAYNE & LIPHAM, PATRICIA	297	563	W	14 <sup>00</sup>
10/89	LIPHAM, BARRY WAYNE	LIPHAM, PATRICIA GAIL	838	115	W	-
12/27/03	LIPHAM, PATRICIA GAIL	BOBO, PATRICIA	7298 6804	153 358	RECORDED D/C	<input checked="" type="checkbox"/>

City	G.M.D.	L.D.	L.L.	Dimensions	Acreage				
		3	1036		Return	Deed	Plat	Comp	Used
									.97
Subdivision				Block	Lot	Plat Book	Page		
						7	11		

Brief Legal Description:



Name On Return:

Photo	Call No.

3-24		32C
Map	Block	Parcel

Name On Deed:

Property Address:

Property Acquired From:

Acquired By:	Deed Will	Approximate Date Acquired:	Recorded Yes No	D.B. Pg.	Size: (Dim. or Ac.)
--------------	-----------	----------------------------	-----------------	----------	---------------------

Bounded By:	N.	S.	E.	W.
-------------	----	----	----	----

Date	Grantor (From)	Grantee (To)	D.B.	Pg.	Type	W.D.Cons.
2/78	JESSE WILLARD JARRETT, SHERRY A.	DANGAR, Roddy L.	234	402	W	0-
3/78	DANGAR, Roddy L.	ROPER, MARY	235	571	W	3 <sup>00</sup>
5/79	ROPER, MARY	JAMES A. & THOMPSON, MILDRED E.	261	697	W	3 <sup>70</sup>

City	G.M.D.	L.D.	L.L.	Dimensions	Acreage				
					Return	Deed	Plat	Comp.	Used
		3	1036			.97			.97

Subdivision	Block	Lot	Plat Book	Page
		3	7	11

Brief Legal Description:



Name On Return:

235  
Photo Call No.

3-24 32C  
Map Block Parcel

Name On Deed:


Property Address:

Property Acquired From:

Acquired By: Deed Will Approximate Date Acquired: Recorded Yes No D.B. Pg. Size: (Dim. or Ac.)

Bounded By: N. S. E. W.

Date	Grantor (From)	Grantee (To)	D.B.	Pg.	Type	W.D.Cons.
5/8/74	Smith, Walter H.	NORRELL, W. Harold J.	163	311	W	34 <sup>90</sup>
12/76	BLOOMFIELD SAVINGS BANK	VETERANS AFFAIRS	215	31	IND.	-
11/77	VETERANS ADMINISTRATION	JARRET, SHERRY A. JESSE WILLARD, JR.	213	668	W	-
	City	G.M.D.	L.D.	L.L.	Dimensions	Acreage
			3	1036		Return Deed Plat Comp. Used
						0.97 0.97 0.97 0.97
	Subdivision	Block	Lot	Plat Book	Page	
				7	11	
Brief Legal Description:						






Property Acquired From:	MAP BLOCK PAR SUB OLD: 0324 031
Acct. No.	NEW: 0323 photo 137 Call No

3-24		31
Map	Block	Parcel

Date	Grantor (From)	Grantee (To)	D.B.	Pg.	Type	W.D. Cons
6/84	EPSILON JOINT VENTURE	LIPHAM, B. W.	405 405 405	544 545 546	QC QC W	12 <sup>20</sup>
8/89	LIPHAM, B.W.	BETTY A. SCOTT, RANDY L.	808	429	W	44.40

City	G.M.D.	L.D.	L.L.	Dimensions	Acreage 1.79 AC ±				
		3	1636		Return	Deed	Plat	Comp.	Used
Subdivision					Block	Lot	Plat Bk.	Page	
Brief Legal Description <i>See QC 808-428</i>									



Name On Return: R-1 CANTON, GA

2-235  
Photo Call No.

3-24  
Map Block Parcel  
31

Name On Deed:

Property Address:

Property Acquired From:

Acquired By: Deed Will Approximate Date Acquired: Recorded Yes No D.B. Pg. Size: (Dim. or Ac.)

Bounded By: N. S. E. W.

Date	Grantor (From)	Grantee (To)	D.B.	Pg.	Type	W.D.Cons.
		<del>Needs Field Cont</del>				
		<del>RICHARDS HERMAN E</del>			<del>NO DEED FOUND</del>	
4-12-72	RICHARDS, HERMAN E.	EPSILON JOINT VENTURE	123	575	58 <sup>00</sup>	
	City	G.M.D.	L.D.	L.L.	Dimensions	7.09 AC <sup>+</sup> Acreage <u>17 AC<sup>+</sup></u>
		1060	3 <sup>rd</sup>	1036	5 AC <sup>+</sup> 2 AC <sup>+</sup>	Return Deed Plat Comp. Used
	Subdivision					10 1A
					Block	Lot
						Plat Book
						Page
						6 145
Brief Legal Description:						5.2.84 AC
Tract N/c Roper Rd.						

Charles Costt

3.673

2851 Woodlee Hill Rd. N.W.

5

Atlanta Ga.

18365

Tom Stewart

Wick Dunnett

Pete Brown

John Emery Jr.

Joe Davis

62






Property	MAP	BLOCK	PAR	SUB
Acquired From:	OLD: 0324		031	C
Acct. No.	NEW: 0323		138	

3-24		31C
Map	Block	Parcel


Date	Grantor (From)	Grantee (To)	D.B.	Pg.	Type	W.D. Cons				
3/83	EPSILON JOINT VENTURE COBB, CHARLES	LARRY R. & THORNTON, JO ANNE B.	345	134	W	6 <sup>00</sup>				
7/20/93	THORNTON, LARRY R.	THORNTON, JO ANNE B.	1579	332	QC	-0-				
5/7/96	THORNTON, JO ANNE B.	CATHERINE E. COUCH, WILLIAM L. JR.	2385	205 203	W/P QC	128.70 -0-				
		BROOKNER PETER								
9/24/03	BROOKNER, PETER	CATHERINE E. & COUCH, WILLIAM L. JR.	6605	265	GEN WD	0				
6/22/05	COUCH, CATHERINE E.	COUCH, WILLIAM L.	8065	442	QC	-0-				
	City	G.M.D.	L.D.	L.L.	Dimensions	Acreage				
			3	1036						
						Return	Deed	Plat	Comp.	Used
							2			2
	Subdivision		Block	Lot	Plat Bk.	Page				
Brief Legal Description										





Name On Return:	MAP OLD: 0324	BLOCK	PAR: 031	SUB: B	3-24		318
Name On Deed:	NEW: 0323		Page 139	Sub No.	Map	Block	Parcel
Property Address:				Property Acquired From:			
Acquired By:	Deed <input type="checkbox"/> Will <input type="checkbox"/>	Approximate Date Acquired:	Recorded Yes <input type="checkbox"/> No <input type="checkbox"/>	D.B. <input type="checkbox"/> Pg. <input type="checkbox"/>	Size: (Dim. or Ac.)		
Bounded By:	N.	S.	E.	W.			

Date	Grantor (From)	Grantee (To)			D.B.	Pg.	Type	W.D.	Cons.
6/82	EPSILON JOINT VENTURE	HALL,	JAMES R. &	Joyce P.	223	525	W	19	10
City		G.M.D.	L.D.	L.L.	Dimensions		Acreage		
			3	1036	Return	Deed	Plat	Comp.	Used
						6.91			6.91
Subdivision					Block	Lot	Plat Book	Page	
							20	110	
Brief Legal Description:									



62

	MAP	BLOCK	PAR	SUB
Name On Return: <i>P-1 Carter, Kate</i>	OLD: 0324	036		
Name On Deed:	NEW: 0323	1400	Call No.	


<b>3-24</b>		36
Map	Block	Parcel

Property Address:		Property Acquired From:			
Acquired By:	Deed <input type="checkbox"/> Will <input type="checkbox"/>	Approximate Date Acquired:	Recorded Yes <input type="checkbox"/> No <input type="checkbox"/>	D.B. <input type="checkbox"/> Pg. <input type="checkbox"/>	Size: (Dim. or Ac.)
Bounded By:	N.	S.	E.	W.	

Date	Grantor (From)	Grantee (To)	D.B.	Pg.	Type	W.D.Cons.
9/15/56	Smithwick, Frank	Smithwick, Kate	40	46	W	
7-14-69	Smithwick Kate	Smithwick, Frank	103	609	WP	
		Smithwick, Eloise	Per W. 11 M - 258			

City	G.M.D.	L.D.	L.L.	Dimensions	Acreage				
					Return	Deed	Plat	Comp.	Used
		1000	3rd	981		14.5		14	14
Subdivision					Block	Lot	Plat Book	Page	

Brief Legal Description:  
 Tract E/s Fosssett Rd.



Name On Return:	MAP	BLOGK	PAR	SUB
	OLD: 0324		038	D
Name On Deed:	NEW: 0323		Photo	Coil No.
			141	

3-24		38D
Map	Block	Parcel

Property Address:			Property Acquired From:		
Acquired By:	Deed Will	Approximate Date Acquired:	Recorded Yes No	D.B. Pg.	Size (Dim. or Ac.)
Bounded By:	N.	S.	E.	W.	

SEE 7553 18E 7656-134

Date	Grantor (From)	Grantee (To)	D.B.	Pg.	Type	W.D. Cons.
5-1-75			180	273	<del>W</del>	-
10/17/75	FOSSETT, JOHN R	Fossett, Reuben & Linda	187	739	W	-
?/83	" " "	" " "	342	607	W	-0-
8/18/04	(ESTATE) FOSSETT, REUBEN ALLEN	FOSSETT, LINDA GERALDINE	7522 7305	184 351	<del>W</del> DEED	<del>-</del>


City	G.M.D.	L.D.	L.L.	Dimensions	Acreage 2.5 AC ±				
					Return	Deed	Plat	Comp.	Used
		3	981			1.35	1.35		1.35
Subdivision					Block	Lot	Plat Book	Page	
							11	33	

Brief Legal Description:



Name On Return:	MAP OLD: 0324	BLOCK	PAR 038	SUB A C	3-24		38C
Name On Deed:	NEW: 0323		142		Map	Block	Parcel
Property Address:	Property Acquired From:						
Acquired By:	Deed <input type="checkbox"/> Will <input type="checkbox"/>	Approximate Date Acquired:	Recorded Yes <input type="checkbox"/> No <input type="checkbox"/>	D.B. <input type="checkbox"/> Pg. <input type="checkbox"/>	Size: (Dim. or Ac.)		
Bounded By:	N.	S.	E.	W.			

Date	Grantor (From)	Grantee (To)			D.B.	Pg.	Type	W.D. Cons.
2/26/73	HICKS, BURTON	Holmes, Leondice			150	380	W	15 <sup>00</sup>
3/81	Holmes, Myrtle H. & T. W. et al	Holmes, Myrtle H.			301	711	W	-0-
7/31/01	HOLMES, MYRLE H. (ESTATE)	WRIGHT, PRESTON & WOOD, JOHN			4731	315	EXEC DEED	80 <sup>00</sup>
City		G.M.D.	L.D.	L.L.	Acreage			
		1000	3	981	Return	Deed	Plat	Comp. Used
								2 2,192
Subdivision					Block	Lot	Plat Book	Page
Brief Legal Description: <i>Acres correction per deed 4731/3/5</i>								





Property Acquired From:  
Acct. No.


Photo Call No

03N23  
Map Block Parcel  
143

Date	Grantor (From)	Grantee (To)	D.B.	Pg.	Type	W.D. Cons
10/30/01	CENTURY SOUTH BANK OF ELLIJAY	HALSTIN COMPANY, LLC	5020	439	LTD W/D	350. <sup>00</sup>
4/28/06	HALSTIN COMPANY, LLC	12230 CUMMING HIGHWAY TRUST	8777	387	USD	-0-
10/10/07	HALSTIN COMPANY, LLC	LLOYD CHRISTMAS, LLC	9895	305 290	W/C LTD USD	1260. <sup>00</sup>


City	G.M.D.	L.D.	L.L.	Dimensions	Acreage 3.96 Ac +				
		3	964 965		Return	Deed	Plat	Comp.	Used
Subdivision					Block	Lot	Plat Bk.	Page	
							27	68	

Brief Legal Description



Name On Return:	MAP	BLOCK	PAR	SUB	3-24		40
Name On Deed:	OLD: 3-24		40		Map	Block	Parcel
Property Address:	NEW: 03-23		143				
Acquired By:	Deed <input type="checkbox"/> Will <input type="checkbox"/>	Approximate Date Acquired:	Recorded Yes <input type="checkbox"/> No <input type="checkbox"/>	D.B. <input type="checkbox"/> Pg. <input type="checkbox"/>	Size: (Dim. or Ac.)		
Bounded By:	N.	S.	E.	W.			

Date	Grantor (From)			Grantee (To)		D.B.	Pg.	Type	W.D. Cons.
5-9-74	BURGESS, JAMES E. Jr. & SMITH, LEWIS C			KAREN SPORTSWEAR, INC.		164	173	W	
10/88	KAREN SPORTSWEAR, INC.			ETOWAH HOLDINGS, INC.		748	376	L	450.00
4/12/94	ETOWAH HOLDINGS, INC.			BANK OF ELIJAH		3347 1798	268 261	DUP	250.00
	City	G.M.D.	L.D.	L.L.	Dimensions	Acreage			
		1000	3	965 964	3 96±	Return	Deed	Plat	Comp. Used
								77.83	77.83
	Subdivision					Block	Lot	Plat Book	Page
Brief Legal Description: SURVEYED BY T.M. PATTON ASSOCIATES 1971									



Name On Return: Smith, Mrs. J. Harvey  
Canton, Ga. R-1

2-235  
 Photo Call No.

80

3.24 40  
 Map Block Parcel

Name On Deed:

Property Address:

Property Acquired From:

Acquired By: Deed  Will  Approximate Date Acquired: Recorded Yes  No  D.B.  Pg.  Size: (Dim. or Ac.)

Bounded By: N. S. E. W.

Max Hicks executor

Date	Grantor (From)	Grantee (To)	D.B.	Pg.	Type	W.D. Cons.
		<u>Smith, J.W.</u>				
	<u>Georgia Smith est.</u>	<u>KAREN Sportsweave</u> <small>AS (Smith, et Burgess, J.E.)</small>	<u>118</u>	<u>209</u>	<u>EXCC Deed</u>	<u>25 00</u>

City	G.M.D.	L.D.	L.L.	Dimensions	Acreage <u>7 29</u>				
out	<u>1000</u>	<u>3</u>	<u>515</u> <u>764</u>		Return	Deed	Plat	Comp.	Used
					<u>20</u>			<u>10</u>	<u>10 1/2</u>

Subdivision	Block	Lot	Plat Book	Page
	<u>17.83</u>			


Brief Legal Description:  
Tract 5/s Hwy 20



Property Acquired From:	MAP BLOCK PAR SUB OLD: 0324 .040 B	3-24	40B
Acct. No.	NEW: 0323	Photo 1-44	Call No
		Map	Block Parcel

Date	Grantor (From)	Grantee (To)	D.B.	Pg.	Type	W.D. Cons
8/91	FIRST COLONY BANK	JANICE W. TURNER Wm. DEAN	1053	308	LTD W	200. <sup>00</sup>
5/25/05	JANICE W. TURNER WILLIAM DEAN	TECHNOLOGY PROPERTIES, LLC	8133	430	USD	655. <sup>00</sup>


City	G.M.D.	L.D.	L.L.	Dimensions	Acreage				
		3	964	*13.83 A c	Return	Deed	Plat	Comp.	Used
						1454			
Subdivision					Block	Lot	Plat Bk.	Page	
Brief Legal Description					ADJUSTED ACREAGE PER 2005 DEED 8133-430. 8/24/05				





Name On Return:				3-24		40B	
Name On Deed:		Photo		Call No.		Map Block Parcel	
Property Address:				Property Acquired From:			
Acquired By:	Deed Will	Approximate Date Acquired:	Recorded Yes No	D.B. Pg.	Size: (Dim. or Ac.)		
Bounded By:	N.	S.	E.	W.			

Date	Grantor (From)	Grantee (To)	D.B.	Pg.	Type	W.D. Cons.		
'76	KAREN Sportsware	Williams, JAMES H.	197	8	W	3 <sup>00</sup>		
1/83	Williams, JAMES H.	PERKINS, ALLYN W. & TERESA	382	252	W	150 <sup>00</sup>		
2/91	PERKINS, ALLYN W. & TERESA J.	FIRST COLONY BANK	951	170	DUP	227 <sup>00</sup>		
City		G.M.D.	L.D.	L.L.	Dimensions		Acreage 14.54	
			3		Return	Deed	Plat	Comp. Used
						2		2
Subdivision					Block	Lot	Plat Book	Page
Brief Legal Description: <i>Tr 84 Tr 40C Combined per deed 382-252</i>								



Property Acquired From:	MAP BLOCK PAR SUB OLD: 0324 040 A
Acct. No.	NEW: 0323 Photo 145 Call No

3-24		40A
Map	Block	Parcel

Date	Grantor (From)	Grantee (To)	D.B.	Pg.	Type	W.D.Cons
2/84	Cox, J. WEYMAN	CROWAN, MICHAEL G	388	82	W	48 <sup>00</sup>
9/88	CROWAN, MICHAEL G.	BANK OF CANTON	740	588	W	170 <sup>00</sup>
8/27/04	WACHOVIA BANK, N.A.	FIRST STATES INVESTORS 3079, LLC	1372	486	LTD WD	312 <sup>50</sup>
6/2/05	FIRST STATES INVESTORS 3079, LLC	TECHNOLOGY PROPERTIES, LLC	8117	156	LTD WD	425 <sup>00</sup>

City	G.M.D.	L.D.	L.L.	Dimensions	Acreage				
		3	964		Return	Deed	Plat	Comp.	Used
						1.90			

Subdivision	Block	Lot	Plat	Bk.	Page

Brief Legal Description



Name On Return: *R-1*  
*CANTON, GA.*

Photo \_\_\_\_\_  
 Call No. \_\_\_\_\_

*3-24* \_\_\_\_\_ *10A*  
 Map Block Parcel

Name On Deed: \_\_\_\_\_

Property Address: \_\_\_\_\_

Property Acquired From: \_\_\_\_\_

Acquired By: Deed \_\_\_\_\_ Will \_\_\_\_\_  
 Approximate Date Acquired: \_\_\_\_\_  
 Recorded Yes \_\_\_\_\_ No \_\_\_\_\_  
 D.B. \_\_\_\_\_ Pg. \_\_\_\_\_  
 Size: (Dim. or Ac.) \_\_\_\_\_

Bounded By: N. \_\_\_\_\_ S. \_\_\_\_\_ E. \_\_\_\_\_ W. \_\_\_\_\_

Date	Grantor (From)	Grantee (To)	D.B.	Pg.	Type	W.D. Cons.
		<i>PADGETT, HOLBERT</i>	<i>NO DEED FOUND</i>			
<i>8/83</i>	<i>PADGETT, W.H. settle</i>	<i>HARDMAN, Mrs. NORMAN (BARBARA)</i>	<i>PLUTTED BY</i>		<i>FLD CALL</i>	
	<i>HARDMAN Mrs. NORMAN (BARBARA)</i>	<i>PADGETT, DONALD</i>	<i>362</i>	<i>621</i>	<i>QC</i>	<i>-0-</i>
<i>12/5/83</i>	<i>PADGETT DONALD</i>	<i>COX J. WEYMAN</i>	<i>376</i>	<i>436</i>	<i>W.D</i>	<i>35.00</i>
	City	G.M.D.	L.D.	L.L.	Dimensions	Acreage
						Return Deed Plat Comp Used
		<i>1000</i>	<i>3</i>	<i>964</i>		<i>1.90</i> <i>3</i> <i>3</i>
	Subdivision	Block	Lot	Plat Book	Page	
Brief Legal Description:						



Property Acquired From:	MAP: BLOCK: PAR: SUB:	OLD: 0324	041
Acct. No.		NEW: 0323	Photo: Call No:
			146

3-24		41
Map	Block	Parcel

SEE 7024 202 E/C

Date	Grantor (From)	Grantee (To)	D.B.	Pg.	Type	W.D. Cons
8/85	WILLIAMS, JULIA	TURNER, ESSIE W. WILLIAMS, HOWELL	476	73	W	-0-
4/16/04	WILLIAMS, FRANK (ESTATE)	WILLIAMS, SARA P (ESTATE)	7024	195	ADMIN'S DEED	<del>0</del>
4/16/04	WILLIAMS, SARA P (ESTATE)	TURNER, DOUGLAS E.	7024	197	EXE'S DEED	<del>0</del>
4/16/04	TURNER, DOUGLASE, WILLIAMS, HOWELL WILLIAMS, RALPH G. TURNER, ESSIE W. WILLIAMS, DOYLE (ESTATE)	GREEN BEGINNINGS, LLC.	7024	199	WD	212.00

City	G.M.D.	L.D.	L.L.	Dimensions	Acreage				
		3	964		Return	Deed	Plat	Comp.	Used

Subdivision	Block	Lot	Plat Bk.	Page

Brief Legal Description: *See over for all owners.*

1985 Bond 476/73

all America

Essex vs. Juman

Howell Williams

~~Frank~~

" Milton

" Doyle



Name On Williams, T.E.  
Return: Canton, Ga. R-1

2-235  
Photo Call No.

3-24  
Map Block Parcel  
41

Name On Deed:

Property Address:

Property Acquired From:

Acquired By: Deed Will Approximate Date Acquired: Recorded? Yes No D.B. Pg. Size (Dim. or Ac.)

Bounded By: N. S. E. W.

Date	Grantor (From)			Grantee (To)			D.B.	Pg.	Type	W.D.Cons.
1945	Smith, J.H.			Williams, T.E.						
				By field call						
				Williams, Julia L.			Per	1983	Return	
	City	G.M.D.	L.D.	L.L.	Dimensions	Acreage				
	out	1000	3	964	290' x 270'	Return	Deed	Plat	Comp.	Used
	Subdivision			150' x 360'		2				
						Block	Lot	Plat Book	Page	
Brief Legal Description:										
Tract s/s May 20										



Property Acquired From:	MAP BLOCK PAR SUB OLD: 0324 046
Acct. No.	NEW: 0323
	Photo Call No 149

3-24		46
Map	Block	Parcel

Date	Grantor (From)	Grantee (To)	D.B.	Pg.	Type	W.D. Cons
4/89	GRIMES, NOLAN JR.	TAYLOR, JAMES	796	403	W	670. <sup>00</sup>
12/91	TAYLOR, JAMES	FIRST COMMUNITY BANK OF CHEROKEE	1098	15	DUP	603. <sup>00</sup>
12/91	FIRST COMMUNITY BANK OF CHEROKEE	BJS HOLDINGS, INC	1104	321	W	550. <sup>00</sup>
7/2/96	BJS HOLDINGS, INC	THOMPSON, HOMER	2435	159	DUP	226. <sup>00</sup>
4/24/03	THOMPSON, HOMER	THOMPSON, HOMER & STEPHANIE J. §	6160	151	Q/C	Ø

City	G.M.D.	L.D.	L.L.	Dimensions	Acreage 2.66 2.39 AC.				
		3	964		Return	Deed	Plat	Comp.	Used

Subdivision	Block	Lot	Plat Bk.	Page
			11	86

Brief Legal Description



Name On Return:

Photo Call No.

3-24 46  
Map Block Parcel

Name On Deed:

Property Address:

Property Acquired From:

Acquired By: Deed Will Approximate Date Acquired: Recorded Yes No D.B. Pg. Size: (Dim. or Ac.)

Bounded By: N. S. E. W.

Date	Grantor (From)	Grantee (To)	D.B.	Pg.	Type	W.D. Cons.
10/86	CARMICHAEL, ROBERT L.	TURNER, DWIGHT	293	534	W	17 <sup>50</sup>
8/83	TURNER, DWIGHT	WHITE, DON L.	364	97	W	100 <sup>00</sup>
8/88	WHITE, DON L.	GRIMES, NOLAN JR.	733	543	W	550 <sup>00</sup>

City	G.M.D.	L.D.	L.L.	Dimensions	Acreage 3.66 AC				
		3	964		Return	Deed	Plat	Comp.	Used

Subdivision	Block	Lot	Plat Book	Page
			11	86

Brief Legal Description:

2014

10/10/14

10/10/14

10/10/14

Name On Return:  
 Name On Deed:

Photo Call No.

3-24 46  
 Map Block Parcel


Property Address:

Property Acquired From:

Acquired By: Deed Will Approximate Date Acquired: Recorded Yes No D.B. Pg. Size: (Dim. or Ac.)

Bounded By: N. S. E. W.

Date	Grantor (From)	Grantee (To)	D.B.	Pg.	Type	W.D. Cons.					
6-3-75	Collett, Buman Mack	CARMICHAEL, R. L.	181	132	DUP	25 <sup>00</sup>					
8-19-75	CARMICHAEL, R. L.	BRANNON, Mrs & BETTY + Roger L.	184	616	WD	36 <sup>90</sup>					
4/80	BRANNON, ROGER L. & BETTY	CARMICHAEL, R. L.	284	258	deed under power	20 <sup>00</sup>					
City		G.M.D.	L.D.	L.L.	Dimensions		Acreage				
			3	963			Return	Deed	Plat	Comp.	Used
									3.663		3.66
Subdivision					Block	Lot	Plat Book	Page			
							11	86			
Brief Legal Description:											





66

Name On: Hester, George E.  
 Return: Canton, Ga. R-1

2-235  
 Photo Call No.

3-27 46  
 Map Block Parcel

Name On Deed:

Property Address:

Property Acquired From:

Acquired By: Deed Will Approximate Date Acquired: Recorded Yes No D.B. Pg. Size: (Dim. or Ac.)

Bounded By: N. S. E. W.

Date	Grantor (From)	Grantee (To)	D.B.	Pg.	Type	W.D.Cons.
5/25/48	Padgett, W.H.	Hester, George E.	18	320	W	
12-22-72	Hester, George E.	CAEMICHAEL, R.L.	148	665	W	5 <sup>00</sup>
9-10-73	CAEMICHAEL, R.L.	Collett Biman Mack	148	666	W	33 <sup>100</sup>

City	G.M.D.	L.D.	L.L.	Dimensions	Acreage				
					Return	Deed	Plat	Comp.	Used
out	1000	3	963		5			4±	5
Subdivision					Block	Lot	Plat Book	Page	

Brief Legal Description:  
 Tract on N/2 Hwy 20







Name On Wallace, J  
Return: Canton, Ga.

MAP	BLOCK	PAR	SUB
OLD: 0324		047	
NEW: 0323		150	

<b>3-24</b>		<b>47</b>
Map	Block	Parcel

Name On  
Deed:

Property Address:

Property Acquired From:

Acquired By:	Deed Will	Approximate Date Acquired:	Recorded Yes No	D.B. Pg.	Size: (Dim. or Ac.)
--------------	-----------	----------------------------	-----------------	----------	---------------------

Bounded By:	N.	S.	E.	W.
-------------	----	----	----	----

Date	Grantor (From)	Grantee (To)	D.B.	Pg.	Type	W.D. Cons.
10/11/60	TURNER, Hubert	Wallace, J. C.	58	6	W	
	<del>DECEASED</del> WALLACE, J. C.	WALLACE, BETTY ANN		2/27/07	PER TAX PAYER'S RETURN	

City	G.M.D.	L.D.	L.L.	Dimensions	Acreage					
					Return	Deed	Plat	Comp.	Used	
out	1000	3 <sup>rd</sup>	964	<del>200 x 100</del>						
Subdivision				Block	Lot	Plat Book	Page			


Brief Legal Description: *Gr. for 83 Tract combined #4A per request (326/147)  
Tract N/S Hwy 20*

According to occupation & field call,  
This deed should read 200' x 100'  
instead of 100' x 200' —  
P W W

65

Name On Return:	MAP BLOCK PAR SUB OLD: 0324 044	3-24	44
Name On Deed:	NEW: 0323	3-24	44
Property Address:	Property Acquired From:	Map	Block Parcel
Acquired By:	Deed <input type="checkbox"/> Will <input type="checkbox"/>	Approximate Date Acquired:	Recorded Yes <input type="checkbox"/> No <input type="checkbox"/>
		D.B. Pg.	Size: (Dim. or Ac.)
Bounded By:	N.	S.	E. W.

Date	Grantor (From)	Grantee (To)	D.B.	Pg.	Type	W.D. Cons.			
10/82	HICKS, LAMAR	PRUITT, D. KEITH	330	922	W	20 <sup>5d</sup>			
City	G.M.D.	L.D.	L.L.	Dimensions	Acreage				
		3	964		Return	Deed	Plat	Comp.	Used
Subdivision				Block	Lot	Plat Book	Page		
Brief Legal Description:									





Name On Return: Holbrook, Radford L. A-1 Cantory 4A  
Rt. 1 Chaffin Rd. Roswell, Ga.

2-235  
 Photo Call No.

3-24  
 Map Block Parcel  
 44

Name On Deed:

Property Address:

Property Acquired From:

Acquired By: Deed Will \_\_\_\_\_ Approximate Date Acquired: \_\_\_\_\_ Recorded Yes No \_\_\_\_\_ D.B. Pg. \_\_\_\_\_ Size: (Dim. or Ac.) \_\_\_\_\_

Bounded By: N: \_\_\_\_\_ S: \_\_\_\_\_ E: \_\_\_\_\_ W: \_\_\_\_\_

Date	Grantor (From)	Grantee (To)				D.B.	Pg.	Type	W.D. Cons.
		<del>Needs fieldcut</del>							
9-8-67	Turner, Hubert	MILLS, LOMA				92	259	W D	
7/82	MILLS, LOMA	HICKS, LAMAR				324	764	W	18 <sup>00</sup>
	City	G.M.D.	L.D.	LL	Dimensions	Acreage			
	out	1000	2	1061	380' x 336' x 280'	Return	Deed	Plat	Comp. Used
	Subdivision								
					Block	Lot	Plat Book	Page	
Brief Legal Description:									
Tract 415 Hwy 20									

02





Corrected 11/19/05

Property Acquired From:	MAP BLOCK PAR SUB OLD: 0324 043 B	3-24	43B
Acct. No.	NEW: 0323	Map	Block Parcel
	Photo 152		

Date	Grantor (From)	Grantee (To)	D.B.	Pg.	Type	W.D. Cons	
1/85	LATHEN, HARWARD	WALLACE, BRIAN	440	74	W	-	
12/85			499	455	CWD	-	
4/85	WALLACE, BRIAN	ROBERT, DELILAH S.		536	W	-0-	
		WALLACE, DELILAH	499	455	Corrective		
7/30/93	WALLACE J.C.	WALLACE, BRIAN	1552	298	WD	-0-	
9/8/93	WALLACE, BRIAN DELILAH	JONES, MAURYA S.	1592	61	WD	136. <sup>00</sup>	
12/14/01	JONES, MAURYA S.	JONES, THOMAS C. JR.	4947	228	W/D	-0-	
City		G.M.D.	L.D.	L.L.	Dimensions	Acreage	2.23 AC
			3	909		Return	Deed
						2.00	Plat Comp.
							Used
							2
Subdivision			964	Block	Lot	Plat Bk.	Page
						27	30
Brief Legal Description							
corrective Warranty Deed DB 499/455-X							

2011 Page 6

78,840


Property Acquired From:		MAP BLOCK PAR SUB	3-24		43
Acct. No.:	OLD: 0324	043	Map	Block	Parcel
	NEW: 0323	Photo 153	Call No		

Date	Grantor (From)	Grantee (To)	D.B.	Pg.	Type	W.D. Cons
1/85	LATHEM, QUAY <sup>estate</sup>	LATHEM, HAYWARD	434	497	EXC	-0-
10/11/06	LATHEM, FARRISH HAYWARD <sup>ESTATE</sup>	LATHEM, VERA JUANITA	9158	95	EX'S DEED	-0-

City	G.M.D.	L.D.	L.L.	Dimensions	Acreage <u>4 AC ±</u>			
				X 4.01 AC 3.91 AC ±	Return	Deed	Plat	Comp. Used

Subdivision	Block	Lot	Plat Bk.	Page

Brief Legal Description: Same that description mentioned in deed 434/497  
"Parcel of tract #1" was already shown in Hayward's name & ADJUSTED  
ACREAGE PER 2006 DEED 9158-95 10/31/06





LL 909

340

67

Name On Return: R-1 CANTON, GA

2035 49  
Photo Call No.

J-24  
Map Block Parcel 43

Name On Deed:

Property Address:

Property Acquired From:

Acquired By: Deed Will Approximate Date Acquired: Recorded Yes No D.B. Pg. Size (Dim. or Ac.)

Bounded By: N. S. E. W.

Date	Grantor (From)	Grantee (To)	D.B.	Pg.	Type	W.D. Cons.
		Lathem, Hayward	38	223		
		↓				
		By field call ONLY				

City	G.M.D.	L.D.	L.L.	Dimensions	24 AC.±	Acreage 29 AC				
					Return	Deed	Plat	Comp.	Used	
	1000	340	909					30±	30±	

Subdivision	Block	Lot	Plat Book	Page

Brief Legal Description: Tract on N/S Hwy 20.

3.673

85

18365

29384

312205

Property Acquired From: 3-24	MAP BLOCK PAR SUB OLD: 0324 NEW: 0323	043	C
Acct. No.		Photo 153	Call No A

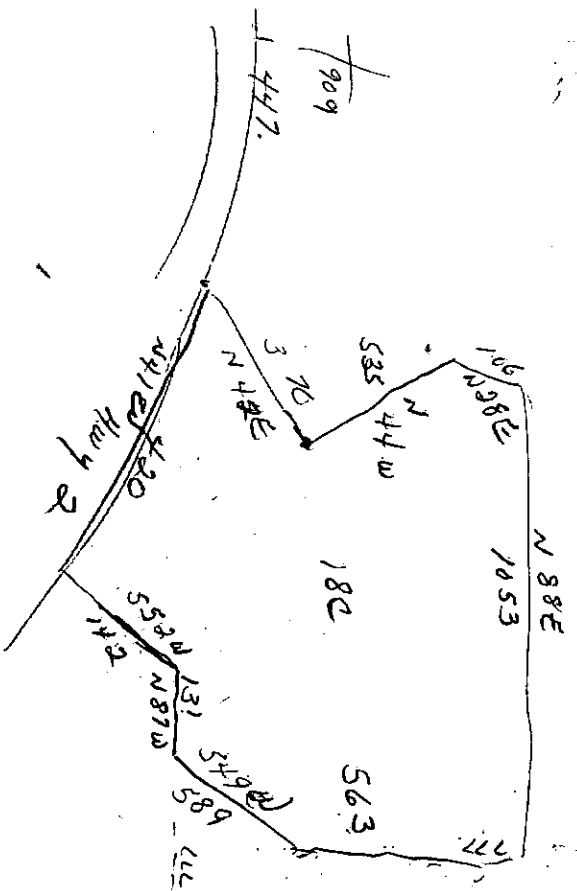
3-24		43C
Map	Block	Parcel

Date	Grantor (From)	Grantee (To)	D.B.	Pg.	Type	W.D. Cons
4/88	LATHAM, HAYWARD	SARA E DOHERTY, DANIEL J.	709	490	W	270.00

City	G.M.D.	L.D.	L.L.	Dimensions	Acreage				
		3	909		Return	Deed	Plat	Comp.	Used
								18±	18±

Subdivision	Block	Lot	Plat Bk.	Page

Brief Legal Description



Property Acquired From:
Aect. No.

Photo	Call No
-------	---------


03A23		154
Map	Block	Parcel

Date	Grantor (From)	Grantee (To)	D.B.	Pg.	Type	W.D. Cons
3/10/00	BAKER, BUFORD	WEBER, PATSY	*4133	227	WD	150. <sup>00</sup>
3/19/05	WEBER, PATSY	BAKER, BUFORD	*7785	57	WD	150. <sup>00</sup>

City	G.M.D.	L.D.	L.L.	Dimensions	Acreage				
					Return	Deed	Plat	Comp.	Used
		3	909 910	**2.44 AC					

Subdivision	Block	Lot	Plat Bk.	Page


Brief Legal Description \* LEGAL DOESN'T CLOSE ??? \*\* AFTER REREADING 2000 DEED 4133-227 & COMPARING WITH PRIOR DEEDS FOUND THAT PATSY WEBER ONLY GOT 2.44 AC & NOT 3.39 AC AS DEED SPECIFICS CORRECTED 10/10/02.



Property Acquired From:	MAP	BLOCK	PAR	SUB	3-24		42
Acct. No.	OLD: 3-24		42	Call No	Map	Block	Parcel

NEW: 03-23 154

Date	Grantor (From)	Grantee (To)	D.B.	Pg.	Type	W.D.Cons	
<del>3/83</del> 7/83	LATHAM, HOLLIS Q	LATHAM, SAMMIE	359	265	W	-0-	
1-20-86	Latham, Sammie & Hollis Q.	Glidewell, Julia A.	507	437	W/O	110.00	
<sup>see</sup> 3/8/88	GLIDEWELL, JULIA A.	GREEN, JULIA A.	695	27	W	-0-	
5/91	GREEN, JULIA A.	JULIA LEE ANDERSON FAMILY TRUST	1011	223	QC	-a	
3-21-91	Julia Lee Anderson Family Trust	Baker, BUFORD	*775	141	W	11500	
City		G.M.D.	L.D.	L.L.	Dimensions	Acreage	
			3	910 909		Return	Deed
						Plat	Comp.
						Used	
Subdivision					Block	Lot	Plat Bk. Page
Brief Legal Description *LEGAL DOESN'T CLOSE ???							





3<sup>rd</sup> 909

Name On Return: Lathem, Hollis O.  
Canton, Ga. R-1

2-235  
 Photo Call No.

3-24  
 Map Block Parcel 42

Name On Deed:

Property Address:

Property Acquired From:


Acquired By: Deed Will Approximate Date Acquired: Recorded Yes No D.B. Pg. Size (Dim. or Ac.)

Bounded By: N. S. E. W.

Date	Grantor (From)	Grantee (To)	D.B.	Pg.	Type	W.D.Cons.
	<del>Lathem, Quay</del>	<del>Lathem, Hollis</del>				
		Plotted by Field call	"			
6-2-73	LATHEM, F.H	LATHEM, QUAY	143	74	W	-

City	G.M.D.	L.D.	L.L.	Dimensions	Acreage				
out	1000	3 <sup>rd</sup>	228 229	909 <del>228</del>	Return	Deed	Plat	Comp.	Used
					400				
Subdivision				234, 235, 266	Block	Lot	Plat Book	Page	
				290 x 260 290 ± x 210 ± 200 x 450 230 ± x 250 ±					

Brief Legal Description:  
 Tract 4/5 Hwy 20



Property Acquired From: **154** **CREATED FOR**  
**2003 TAX YEAR**  
 Acct. No.

Photo Call No

**03N23** **154A**  
 Map Block Parcel

Date	Grantor (From)	Grantee (To)	D.B.	Pg.	Type	W.D. Cons
1994		BAKER, BUFORD	*1775	141	W	115. <sup>00</sup>
5/2/02	LATHAM, HAYARD	" "	5270	211	W/D	FOR .09 AC 1. <sup>00</sup>

City	G.M.D.	L.D.	L.L.	Dimensions	Acreage <b>.95 AC</b>				
					Return	Deed	Plat	Comp.	Used
		3	902	1.04 Act					

Subdivision	Block	Lot	Plat Bk.	Page
* THIS IS REMAINING PORTIONS OF ORIGINAL PARCEL 154				

Brief Legal Description **\* LEGAL DOESN'T CLOSE ??? AFTER RE READING 1994 DEED 1775-141 & COMPARING WITH PRIOR DEEDS FOUND THAT BUFORD BAKER RETAINED 1 AC & BEST DEED SAYS HE SOLD 3.39 AC. CORRECTED 10/10/02.**




Property Acquired From:
Acct. No.

Photo	Call No
-------	---------

3-23		155
Map	Block	Parcel

Date	Grantor (From)	Grantee (To)	D.B.	Pg.	Type	W.D.Cons			
4/4/97	COLEY, CHARLES J. & MARY W.	COLEY, CHARLES J. & REBECCA J.	2675	127	W/D	41.00			
7/28/05	COLEY, CHARLES J.	CIRRIANI CUSTOM HOMES, INC	8181	131	W/D	2 PARCELS 975.50			
<p>HERE &amp; AFTER LEGAL AS            WITH 161 APTS 2005 LEGAL AS            WORKING 123 988 9/27/05            BOTH TRACT.</p>									
City	G.M.D.	L.D.	L.M.	Dimensions	Acreage 14.5 AC				
					Return	Deed	Plat	Comp.	Used
Subdivision				Block	Lot	Plat Bk.	Page		
						10	1		
Brief Legal Description									



Name On Return:	MAP	BLOCK	PAR	SUB
	OLD: 0322		030.5	
Name On Deed:	NEW: 0323		Photo	Call No.
			155	

3-22		30
Map	Block	Parcel

Property Address:		Property Acquired From:			
Acquired By:	Deed Will	Approximate Date Acquired:	Recorded Yes No	D.B. Pg.	Size (Dim. or Ac.)
Bounded By:	N.	S.	E.	W.	

Date	Grantor (From)	Grantee (To)	D.B.	Pg.	Type	W.D. Cons.
	<del>HENDRIX, Charles</del>	<del>Hollis Q. LATHAM &amp; 25% Arrowhead Devel. Corp.</del>	<del>158</del>	<del>412</del>	<del>W</del>	<del>32<sup>10</sup></del>
8-15-77	Arrowhead Devel. Corp.	Latham, Hollis Q.	223	225	W	920
8/77	LATHAM, HOLLIS Q.	CHARLES J. & COLEY, MARY W.	223	217	W	20 <sup>00</sup>
	City	G.M.D.	L.D.	L.L.	Dimensions	14.5 AC Acreage 24.3
		1000	3	892		Return Deed Plat Comp. Used
						26.3
	Subdivision	969	Block	Lot	Plat Book	Page
					10	1
Brief Legal Description:						





Name On ~~Clowers, Randal~~  
Return: Canton, Ga, R-1

2-235  
Photo Call No.

3-22  
Map Block Parcel  
30

Name On Deed:

Property Address:

Property Acquired From:

Acquired By: Deed Will Approximate Date Acquired: Recorded Yes No D.B. Pg. Size: (Dim. or Ac.)

Bounded By: N. S. E. W.

Date	Grantor (From)	Grantee (To)	D.B.	Pg.	Type	W.D. Cons.
<del>5/28/65</del>	<del>Coz, Hubert</del>	<del>Clowers, Randal</del>	<del>95</del>	<del>30</del>	<del>W</del>	
11-18-71	Clowers, Randall K.	LONGINO, W.E.	126	198	W/D	25 Ret
1-2-73	Longino, W.E.	Hendrix Charles	135	421	W	51.00

City	G.M.D.	L.D.	L.L.	Dimensions	Acreage				
					Return	Deed	Plat	Comp.	Used
out	1000	3rd	892 909		26		26.3	28	26.4
Subdivision					Block	Lot	Plat Book	Page	

Brief Legal Description: plat Cecil Mice 1-10-1967 Rev 3-7-68  
tract N/S Lethertown - Ball Bl and Rd



Property Acquired From:
Acct. No.

Photo	Call No
-------	---------

3-23		156
Map	Block	Parcel

Date	Grantor (From)	Grantee (To)	D.B.	Pg.	Type	W.D. Cons
1/26/95	NEEL WHITE, DON L.	YOUNG, CHARLES	2028	083	W/D	36.00
?/?/95	YOUNG, CHARLES	JUNIOR HOLLAND, JERRY	2062	108	W/D	37.30

City	G.M.D.	L.D.	L.L.	Dimensions	Acreage				
		3	892		Return	Deed	Plat	Comp.	Used
						2+			
Subdivision					Block	Lot	Plat Bk.	Page	
							10	1	
Brief Legal Description									



Name On Return:	MAP	BLOCK	PAR	SUB	3-22	304	
	OLD: 0322		030	A			
Name On Deed:	NEW: 0323		Photo	Call No.	Map	Block	Parcel
			158				

Property Address:			Property Acquired From:			
Acquired By:	Deed Will	Approximate Date Acquired:	Recorded Yes No	D.B.	Pg.	Size (Dim. or Ac.)
Bounded By:	N.	S.	E.	W.		

Date	Grantor (From)	Grantee (To)	D.B.	Pg.	Type	W.D.Cons.
12/6/75	e. Hollis R. LATHEW Arrowhead & Dev't. Corp.	RAINEY, JOHN	190	140	W	5 <sup>90</sup>
12/30/75	RAINEY, JOHN 1/2	RAINEY, Nellie S. 1/2	190	725	W	-
2/27/92	RAINEY, JOHN & NELLIE S	WHITE, DON L. & NEU	1221	310	W	25.50

City	G.M.D.	L.D.	LL.	Dimensions	Acreage				
		3	892		Return	Deed	Plat	Comp.	Used
						2 AC.			CAL
Subdivision				Block	Lot	Plat Book		Page	
						Pt 10		1	

Brief Legal Description: all 45 Rt on plat 2




Name On Return:	MAP OLD: 0322	BLOCK	PAR 019	SUB A	3-22		19A
Name On Deed:	NEW: 0323		Photo 157	Call No.	Map	Block	Parcel
Property Address:	Property			Acquired From:			
Acquired By:	Deed ___ Will ___	Approximate Date Acquired:	Recorded Yes ___ No ___	D.B. ___ Pg. ___	Size: (Dim. or Ac.)		
Bounded By:	N.	S.	E.	W.			

Date	Grantor (From)	Grantee (To)	D.B.	Pg.	Type	W.D. Cons.
11-27-23	TURNER, CHARLES	TURNER, LEM	153	3	w	10 <sup>00</sup>
9-85	Turner, Lemual	Holland, Jerry Junior	486	280	WD	45.00

City	G.M.D.	L.D.	L.L.	Dimensions	Acreage				
					Return	Deed	Plat	Comp.	Used
	1010	3	891 892			4	4		4
Subdivision					Block	Lot	Plat Book	Page	
							5	154	

Brief Legal Description:





Property Acquired From:	MAP — BLOCK — PAR — SUB OLD: 0322	020	3-22		20
Acct. No.	NEW: -0323	Photo 158	Call No.	Map	Block Parcel

Date	Grantor (From)	Grantee (To)	D.B.	Pg.	Type	W.D. Cons
6/89	TURNER, DOUGLAS E.	TURNER, RALPH G.	815	286	W	-
1-90	<del>1/2 INT.</del> TURNER, RALPH G.	<del>1/2 INT.</del> TURNER, DOUGLAS E.	845	72	W	-
1/31/97	RALPH G. & E. TURNER, DOUGLAS E.	STRICKLAND, DIANNE	2617	131	W/D	75.00
6/8/01	STRICKLAND, DIANNE	STRICKLAND, DIANNE L.	41070	407	QC	-

City	G.M.D.	L.D.	L.L.	Dimensions	Acreage				
		3	892 893?		Return	Deed	Plat	Comp.	Used
					3				

Subdivision	Block	Lot	Plat Bk.	Page

Brief Legal Description



Name On Return: Orr, Jess  
Canton, Ga. R-1

2-235  
Photo Call No.

3-22  
Map Block Parcel  
20

Name On Deed:

Property Address:

Property Acquired From:

Acquired By: Deed Will Approximate Date Acquired: Recorded Yes No D.B. Pg. Size (Dim. or Ac.)

Bounded By: N. S. E. W.

Date	Grantor (From)	Grantee (To)	D.B.	Pg.	Type	W.D. Cons.
11/4/50	Smith, Addie	Orr, Jess	21	377	W	
4-17-70	Orr, Jess	Turner, Hubert T	106	59	W	12 <sup>20</sup> <del>12</del>
1/87	TURNER, HUBERT W.	TURNER, DOUGLAS E. RALPH G.	670	401	W	-

City	G.M.D.	L.D.	L.L.	Dimensions	Acreage				
					Return	Deed	Plat	Comp.	Used
out	1000	3	893	495' X 700' 550' X 350'	3				
Subdivision					Block	Lot	Plat Book	Page	

Brief Legal Description:  
2 1/2 N/4 S 1/4 Old Hill Rd







LL 892

30

Name On Return: <i>DK</i>	MAP BLOCK PAR SUB OLD: 0322	021
Name On Deed:	NEW: 0323	Emto Call No 159

<b>322</b>		21
Map	Block	Parcel

Property Address:		Property Acquired From:			
Acquired By:	Deed Will	Approximate Date Acquired:	Recorded Yes No	D.B. Pg.	Size (Dim. or Ac.)
Bounded By:	N.	S.	E.	W.	

Date	Grantor (From)	Grantee (To)	D.B.	Pg.	Type	W.D.Cons.
<del>10/28/66</del>	<del>Lathem, L.S.</del>	<del>Lyle, Lucille Lathem</del>	<del>88</del>	<del>187</del>	<del>W</del>	<del>660</del> <del>FAS</del>
1-2-77	Lyle, Lucille Lathem 33 1/3 int	Smithwick, Eloise 33 1/3 int <i>Moore, Wanda &amp; Patsy Sturdivant</i>	211	805	W	
10/78	LYLE, LUCILLE LATHEM SMITHWICK, ELOISE, et al	ELOISE L. & SMITHWICK, CHARLES FRANK	249	784	W	6 <sup>00</sup>

City	G.M.D.	L.D.	L.L.	Dimensions	Acreage				
	1000	3rd	892	247.5 x 700' 225' x 525'	Return	Deed	Plat	Comp.	Used
Subdivision					Block	Lot	Plat Book	Page	

Brief Legal Description:  
Tract n/s old mill rd





Property Acquired From:
Acct. No.

Photo	Call No
-------	---------

3-23		160
Map	Block	Parcel

Date	Grantor (From)	Grantee (To)	D.B.	Pg.	Type	W.D. Cons	
3/22/96	<sup>ESTATE</sup> HEWITT, ELLA LOUISE	HEWITT, RONALD E.	* 2368	300	EX'S Dup	-0-	
4/4/96	SEE DEED FOR ALL NAMES	MICHELLE, LOCKHART, PAUL K. &	* 2369	416	W/P	40. <sup>00</sup>	
City		G.M.D.	L.D.	L.L.	Dimensions	Acreage <del>3.49</del> AC	
			3	892		Return Deed Plat Comp. Used	
Subdivision					Block	Lot	Plat Bk. Page
							D.B. 2368 303
Brief Legal Description							*CORRECTED ACREAGE PER THESE DEEDS 2/26/96

1  
2  
3  
4  
5  
6  
7  
8  
9  
10  
11  
12  
13  
14  
15  
16  
17  
18  
19  
20  
21  
22  
23  
24  
25  
26  
27  
28  
29  
30  
31  
32  
33  
34  
35  
36  
37  
38  
39  
40  
41  
42  
43  
44  
45  
46  
47  
48  
49  
50  
51  
52  
53  
54  
55  
56  
57  
58  
59  
60  
61  
62  
63  
64  
65  
66  
67  
68  
69  
70  
71  
72  
73  
74  
75  
76  
77  
78  
79  
80  
81  
82  
83  
84  
85  
86  
87  
88  
89  
90  
91  
92  
93  
94  
95  
96  
97  
98  
99  
100

Name On Return: *RT CA*  
 Name On Deed:  
 MAP --- BLOCK --- PAR --- SUB ---  
 OLD: 0322 029  
 NEW: 0323 160

<b>3-22</b>		<b>29</b>
Map	Block	Parcel

Property Address: \_\_\_\_\_ Property Acquired From: \_\_\_\_\_

Acquired By: Deed  Will  Approximate Date Acquired: \_\_\_\_\_ Recorded Yes  No  D.B. \_\_\_\_\_ Pg. \_\_\_\_\_ Size: (Dim. or Ac.) \_\_\_\_\_

Bounded By: N. \_\_\_\_\_ S. \_\_\_\_\_ E. \_\_\_\_\_ W. \_\_\_\_\_

Date	Grantor (From)	Grantee (To)	D.B.	Pg.	Type	W.D. Cons.
10/4/66	Smith, Leo	Smith, Leo	15	495	W	
<del>5-1-67</del>	<del>White, L. Edith Smith</del>	<del>White, Hulean G.</del>	<del>622</del>	<del>193</del>	<del>OC</del>	<del>00</del>

*Erson should not have been named changed corrected 10/26/68*

City	G.M.D.	L.D.	L.L.	Dimensions	Acreage				
					Return	Deed	Plat	Comp.	Used
	1000	3 <sup>rd</sup>	897			3.7		3.6	3.7
	Subdivision <i>892</i>			Block	Lot	Plat Book	Page		

Brief Legal Description: Tract on E/s Lathertown - Bc 116 Town Rd



Name On Return:	MAP: 0322	BLOCK: 030	PAR: 030	SUB: B	7-22		308
Name On Deed:	NEW: 0323		Photo: 161	Call No.	Map	Block	Parcel
Property Address:	Property Acquired From:						
Acquired By:	Deed Will	Approximate Date Acquired:	Recorded Yes No	D.B. Pg.	Size: (Dim. or Ac.)		
Bounded By:	N.	S.	E.	W.			

Date	Grantor (From)	Grantee (To)	D.B.	Pg.	Type	W.D. Cons.		
8/77	LATHAM, HOLLIS Q	CHARLES R. E; COLEY, REBECCA H.	223	216	W	10 <sup>00</sup>		
2/26/02	COLEY, REBECCA H. (ESTATE)	COLEY, CHARLES R	5146	493	EYELS DEED	0		
7/28/05	COLEY, CHARLES R	CIPRIANI CUSTOM HOMES, INC	818	131	MSD	2 PARCELS 975. <sup>00</sup>		
	City	G.M.D.	L.D.	L.L.	Dimensions	Acreage		
			3	892 909	17.1 AC 24.1 AC	Return Deed Plat Comp. Used		
	Subdivision				Block)	Lot	Plat Book	Page
	HERITAGE FARMS				13.09 AC	1 PAR TRACT OF 4	89 10	30
	Brief Legal Description: X PARCEL 155 COMBINED AFTER WORKING 2005 DEED							
	818-131, LEGAL COVERS BOTH PARCELS AS ONE TRACT. 9/27/05							









Property Acquired From: <u>161</u>
Acct. No.

Photo	Call No
-------	---------

<u>03N23</u>		<u>161B</u>
Map	Block	Parcel

Date	Grantor (From)	Grantee (To)	D.B.	Pg.	Type	W.D. Cons
<u>12/1/05</u>	<u>CIPRIANI CUSTOM HOMES, INC</u>	<u>HENDERSON, LYNNE W.</u>	<u>8472</u>	<u>99</u>	<u>WD</u>	<u>240.<sup>00</sup></u>

City	G.M.D.	L.D.	L.L.	Dimensions	Acreage				
		<u>3</u>	<u>892 909</u>		Return	Deed	Plat	Comp.	Used
						<u>4.01±</u>			<u>4.01±</u>

Subdivision	Block	Lot	Plat Bk.	Page
<u>HERITAGE FARMS</u>		<u>TRACT</u>		


Brief Legal Description


















Property  
Acquired From:  
Acct. No.

MAP	BLOCK	PAR	SUB
OLD: 0328	088	N	
NEW: 0323	Plat 62	Call No	

3-28		88N
Map	Block	Parcel

Date	Grantor (From)	Grantee (To)	D.B.	Pg.	Type	W.D. Cons
11/84	HENDERSON, EGBERT	WARREN, PHIL	431	90	W	12 <sup>40</sup>
5/3/07	WARREN, PHIL	WARREN, PHIL LUCILLE H.	95 side	40	LSD	-0-

City	G.M.D.	L.D.	L.L.	Dimensions	Acreage 10.11 AC				
		3	1052 1109		Return	Deed	Plat	Comp.	Used
						12-H			12-H

Subdivision	Block	Lot	Plat Bk.	Page

Brief Legal Description



Property Acquired From:
Aest. No. <i>162</i>

Photo	Call No
-------	---------

<i>3-23</i>		<i>162A</i>
Map	Block	Parcel

Date	Grantor (From)	Grantee (To)	D.B.	Pg.	Type	W.D. Cons
<i>7/95</i>	<i>WARREN, PHIL</i>	<i>WARREN, SCOT J.</i>	<i>2220</i>	<i>90</i>	<i>W/D</i>	<i>-0-</i>

City	G.M.D.	L.D.	L.L.	Dimensions	Acreage				
					Return	Deed	Plat	Comp.	Used
		<i>3</i>	<i>1052</i> <i>1109</i>			<i>2</i>	<i>2</i>		<i>2</i>


Subdivision	Block	Lot	Plat Bk.	Page
			<i>49</i>	<i>120</i>

Brief Legal Description



Name On Return:		MAP	BLOCK	PAR	SUB	3-28	Block	Parcel
Name On Deed:		OLD: 0328		089				
Property Address:		NEW: 0323		163	Call No.			
Property Address:		Property Acquired From:						
Acquired By:	Deed Will	Approximate Date Acquired:	Recorded Yes No	D.B.	Pg.	Size: (Dim. or Ac.)		
Bounded By:	N.	S.	E.	W.				

Date	Grantor (From)	Grantee (To)	D.B.	Pg.	Type	W.D.Cons.		
4/81	ROGERS, JANICE M.	HUNT, C. IRA	302	886	W	25 <sup>30</sup>		
4/5/94	HUNT, CHARLES IRA (deceased)	HUNT, Jeanne Jackson	1891	070	Deed ASST			
2/28/02	HUNT, JEANNE JACKSON	MANN, CHARLOTTE S. NICHOLS, CLAY M & CATHERINE M.	5166	430	WD	194 <sup>00</sup>		
City		G.M.D.	L.D.	L.L.	Dimensions	*2.96 AC Acreage		
			3	1052 1109		Return Deed Plat Comp Used		
Subdivision					Block	Lot	Plat Book	Page
Brief Legal Description: * ADJUSTED ACREAGE PER 1994 DEED 1891-70. 12/14/94								



Name On Return: *RT' CANTON, GA.*

2-255  
Photo Call No.

3-28  
Map Block Parcel  
89

Name On Déed:

Property Address:

Property Acquired From:

Acquired By: Déed Will Approximate Date Acquired: Recorded Yes No D.B. Pg. Size: (Dim. or Ac.)

Bounded By: N. S. E. W.

recorded 6/26/80

Date	Grantor (From)	Grantee (To)	D.B.	Pg.	Type	W.D. Cons.
		<del>Mulkey, D.</del>				
'76	Mulkey, Horace et ux	Rogers, Douglas & Janice	200	371	W	42 <sup>00</sup>
12/79	Rogers, Douglas H.	Rogers, Janice M.	287	582	W	-0-


City	G.M.D.	L.D.	L.L.	Dimensions	Acreage	
					1.6	1.6

Return	Deed	Plat	Comp.	Used
			3	13

Subdivision	Block	Lot	Plat Book	Page
1000 346 1109				

Brief Legal Description:

*Tract w/s Birmingham Rd.*






Name On Return: <i>RT-1</i>	MAP	BLOCK	PAR	SUB	3-28	88A	
	OLD: 0328	088	A				
Name On Deed:	NEW: 0323	1/4 to	Call No.		Map	Block	Parcel

Property Address:			Property Acquired From:			
Acquired By:	Deed <input type="checkbox"/> Will <input type="checkbox"/>	Approximate Date Acquired:	Recorded Yes <input type="checkbox"/> No <input type="checkbox"/>	D.B. <input type="checkbox"/> Pg. <input type="checkbox"/>	Size: (Dim. or Ac.)	
Bounded By:	N.	S.	E.	W.		

Date	Grantor (From)	Grantee (To)	D.B.	Pg.	Type	W.D. Cons.
9-18-68	HENDERSON, Eglest	WARREN, PHILLIP	97	523	WD	70 RETT

City	G.M.D.	L.D.	L.L.	Dimensions	Acreage				
					Return	Deed	Plat	Comp.	Used
		3	1052				2	2	
Subdivision				Block	Lot	Plat Book	Page		

Brief Legal Description:  
 2 AC W/S BIRMINGHAM RD.




Property Acquired From:	MAP	BLOCK	PAR	SUB	3-28	88M	
	OLD: 0328		088	M			
Acct. No.	NEW: 0323	Phc 165	Call No		Map	Block	Parcel

Date	Grantor (From)	Grantee (To)	D.B.	Pg.	Type	W.D. Cons
10/83	HENDERSON, EGAERT	DONALD E. RICHARDS, BARBARA H.	370	450	W	13 <sup>30</sup>
3/88	RICHARDS, DONALD E.	RICHARDS, BARBARA H.	698	330	QC	-0-
1/12/06	RICHARDS, RUTH	THE 2005 RICHARDS FAMILY REVOCABLE TRUST	8536	460	QC	-0-
1/12/06	RICHARDS, DONALD E.	" " "	8536	462	QC	-0-

City	G.M.D.	L.D.	L.L.	Dimensions	Acreage 10.31 AC.				
		3	1052		Return	Deed	Plat	Comp.	Used
						11.01			11.01

Subdivision	Block	Lot	Plat Bk.	Page
			23	42

Brief Legal Description .7 AC. of this deed to with 88C. "I think"




Property Acquired From: 88M		MAP BLOCK PAR SUB	OLD: 20328		088	P	3-28		88P
Acct. No.		NEW: 0323	Ph: 66		Call No		Map	Block	Parcel

Date	Grantor (From)	Grantee (To)	D.B.	Pg.	Type	W.D. Cons
4/15	RICHARDS, DONALD & BARBARA H.	WILKIE, TIM & PATTY	454	383	W	100.00
7/23/08	WILKIE, TIM & PATTY	WATSON, CHERYL & BILLY	454	385	W	6.00
5/15/07	WATSON, CHERYL & BILLY	BAGWELL, EDWARD G.	3237	231	W/D	140.00
			91038	361	W/D	155.00

City	G.M.D.	L.D.	L.L.	Dimensions	Acreage ~			
		3	1052		Return	Deed	Plat Comp.	Used
						2.0		2
Subdivision					Block	Lot	Plat Bk.	Page
Brief Legal Description								









Name On Return: *R+1 Canton, GA*

Photo	Call No.
-------	----------

3-28		88c
Map	Block	Parcel

Name On Deed:

Property Address:

Property Acquired From:


Acquired By: Deed  Will  Approximate Date Acquired: Recorded Yes  No  D.B.  Pg.  Size: (Dim. or Ac.)

Bounded By: N. S. E. W.

Date	Grantor (From)	Grantee (To)	D.B.	Pg.	Type	W.D. Cons.
4-21-70	<i>Henockson, Egbert</i>	<i>RICHARDS, DONALD</i>	106	215	WD	-
10/83	<i>DONALD E. RICHARDS, BARBARA H.</i>	<i>SPRUILL, POLLY</i>	370	483	W	86 <sup>00</sup>
PER '87 TAX RETURN		<i>NAGLE, POLLY SPRUILL</i>				

City	G.M.D.	L.D.	L.L.	Dimensions	Acreage				
					Return	Deed	Plat	Comp.	Used
		3	1052			1		1	1
Subdivision					Block	Lot	Plat Book	Page	

Brief Legal Description:  
*1 AC W/S BIRMINGHAM RD*




Name On Return:	MAP: BLOCK OLD: 0328	PAR: SUB 088 F	3-28		88F
Name On Deed:	NEW: 0323	Photo 168	Call No.	Map	Block Parcel
Property Address:	Property Acquired From:				
Acquired By:	Deed <input type="checkbox"/> Will <input type="checkbox"/>	Approximate Date Acquired:	Recorded Yes <input type="checkbox"/> No <input type="checkbox"/>	D.B. <input type="checkbox"/> Pg. <input type="checkbox"/>	Size: (Dim. or Ac.)
Bounded By:	N.	S.	E.	W.	

Date	Grantor (From)	Grantee (To)	D.B.	Pg.	Type	W.D.Cons.
6/79	HENDERSON, EGBERT	JACKSON, PAMELA	265	159	W	- 0 -
4/80	JACKSON, PAMELA	NORRELL, WILLARD	284	64	W	1 <sup>50</sup>

City	G.M.D.	L.D.	L.L.	Dimensions	Acreage				
					Return	Deed	Plat	Comp.	Used
		3	deed	Heart state LL.		.95		1	1 ±
Subdivision					Block	Lot	Plat Book	Page	


Brief Legal Description: *Exact location estimated*



Property Acquired From:	MAP BLOCK PAR SUB OLD: 0328 088 G	3-28		886
Acct. No.	NEW: 0323	170	Call No	Map Block Parcel

Date	Grantor (From)	Grantee (To)	D.B.	Pg.	Type	W.D. Cons
5/83	HENDERSON, EGAERT C.	HENDERSON, BLONNIE JEAN	350	364	W	-0-
11/89	HENDERSON, BLONNIE JEAN	BURNS, PAMELA J.	833	176	W	-0-

City	G.M.D.	L.D.	L.L.	Dimensions	Acreage			
		3	1052		Return	Deed	Plat Comp.	Used
						2 1/2		2 1/2
Subdivision					Block	Lot	Plat Bk.	Page
Brief Legal Description <i>Exact location estimated</i>								



Property Acquired From:
Acct. No.

Photo	Call No
-------	---------

3-23		171
Map	Block	Parcel

Date	Grantor (From)	Grantee (To)	D.B.	Pg.	Type	W.D.Cons
9/10/97	NYKA Black, Melanie & L. Loeffler, Melanie	Black, Melanie L.	2843	203	WD	-0-
11/10/06	BLACK, JAMES A.	BLACK, MELANIE L.	9246	497	QC	-0-
5/14/07	BLACK, MELANIE L.	BLACK, JAMES A. & MELANIE L.	9607	3B	QC	-0-

City	G.M.D.	L.D.	L.L.	Dimensions	Acreage 5.46 AC.±				
		3	1052		Return	Deed	Plat	Comp.	Used

Subdivision	Block	Lot	Plat Bk.	Page

Brief Legal Description





Name On Return:	MAP BLOCK PAR SUB OLD: 0328 088 D	3-28	88D
Name On Deed:	NEW: 0323	Map	Block Parcel

Property Address:	Property Acquired From:
-------------------	-------------------------

Acquired By:	Deed Will	Approximate Date Acquired:	Recorded Yes No	D.B. Pg.	Size (Dim. or Ac.)
--------------	-----------	----------------------------	-----------------	----------	--------------------


Bounded By:	N.	S.	E.	W.
-------------	----	----	----	----

Date	Grantor (From)	Grantee (To)	D.B.	Pg.	Type	W.D.Cons.
10-14-78	Henderson, Egbert C.	Henderson, Shirley Z.	227	328	W	- 0 -
6-13-86	Henderson, Shirley Z.	Loeffler, Melanie	541	171	W/O	<u>293</u> 84.50
Per '90 Tax Return	Black, James A. & Melanie L					

City	G.M.D.	L.D.	L.L.	Dimensions	Acreage <del>5.41 AC.</del>				
		3	1052		Return	Deed	Plat	Comp.	Used
						fac.			

Subdivision	Block	Lot	Plat Book	Page

Brief Legal Description: \* PARCELS 3-28-88J & 88L COMBINED PER OWNER & B.O.A. OFFICE REQUEST 8/12/93



Property Acquired From:	MAP: BLOCK OLD: 0328	PAR: SUB 088 H	3-28		88H
Acct. No.	NEW: 0323	Photo 173	Call No	Map	Block Parcel

Date	Grantor (From)	Grantee (To)	D.B.	Pg.	Type	W.D. Cons
5/183	HENDERSON, EGBERT C.	KING, TRACY & CHARLES L.	350	181	W	1 <sup>30</sup>
9/90	KING, CHARLES & TRACY	FLEET FINANCE, INC.	922	54	DUP	34. <sup>00</sup>
10/90	FLEET FINANCE, INC.	SEE McWHORTER KEITH A.	1030 924	35 240	LTD W/D	42. <sup>00</sup>
1/17/01	McWHORTER, KEITH A.	HEARD, BARBARA W. & JAMES S.	5063	211	W/D	74. <sup>00</sup>
5/13/02	HEARD, BARBARA W.	HEARD, JAMES STEPHEN	5329	390	QC	-0-

City	G.M.D.	L.D.	L.L.	Dimensions	Acreage				
					Return	Deed	Plat	Comp.	Used
		3	1052			1.011			1.01

Subdivision	Block	Lot	Plat Bk.	Page

Brief Legal Description




Property	MAP	BLOCK	PAR	SUB
Acquired From:	OLD: 0328		088	K
Acct. No.	NEW: 0323		174	

3-28		88K
Map	Block	Parcel

Date	Grantor (From)	Grantee (To)	D.B.	Pg.	Type	W.D. Cons
5/83	HENDERSON, EGBERT C.	HENDERSON, TONY E. <sup>TINA M.</sup>	350	183	W	2 <sup>00</sup>
88	HENDERSON, TINA H.	HENDERSON, TONY E.	722	193	QC	-0-
4/89	HENDERSON, TONY E.	HOLBROOK, HUGH & LAMAR	783	603	W	14.50
1-90	HOLBROOK, HUGH & LAMAR	FREE, HOLLI L. VALENTINE, TIMOTHY E.	846	311	W	26.00
6/8/DC	FREE, HOLLI L. VALENTINE, TIMOTHY E.	HOLLI F. VALENTINE, TIMOTHY E.	8909	50	QC	-0-

City	G.M.D.	L.D.	L.L.	Dimensions	Acreage				
		3	1052		Return	Deed	Plat	Comp.	Used
						1.607			1.61
Subdivision					Block	Lot	Plat	Bk.	Page
Brief Legal Description									



Property  
Acquired From:  
Acct. No.

MAP BLOCK PAR SUB  
OLD: 0328 087  
NEW: 0323 175

3-28		87
Map	Block	Parcel

Date	Grantor (From)	Grantee (To)	D.B.	Pg.	Type	W.D. Cons
5-1-87	Coulston, Earl	Scott, hoive F	623	497	WD	140.00

City	G.M.D.	L.D.	L.L.	Dimensions	Acreage				
		3	1037		Return	Deed	Plat	Comp.	Used
						11 Ac <sup>±</sup>			

Subdivision	Block	Lot	Plat Bk.	Page

Brief Legal Description





Name On Richards, W.E.  
Return: Canton, Ga. R-1

2-255  
Photo Call No.

3.28  
87  
Map Block Parcel

Name On Deed:

Property Address:

Property Acquired From:

Acquired By: Deed Will: Approximate Date Acquired: Recorded Yes No: D.B. Pg. Size (Dim. or Ac.)


Bounded By: N. S. E. W.

Date	Grantor (From)	Grantee (To)	D.B.	Pg.	Type	W.D. Cons.
4/23/28	HENDERSON, T. D.	Richards, W.E.	VV	224	W	
1/79	RICHARDS, ZONA B.	RICHARDS, E. R. WYATT, ZURA et al	266	476	W	20 <sup>00</sup>
5-1-87	Richards, E. R. et al.	Coolston, Earl	623	496	W	140.00

City	G.M.D.	L.D.	L.L.	Dimensions	Acreage				
					Return	Deed	Plat	Comp.	Used
out	1174	3	1037		17			13	13 <sup>+</sup>


Subdivision	Block	Lot	Plat Book	Page

Brief Legal Description:  
Tract on w/s Ball Ground Rd.



Name On Return:	R-1 CA	MAP	BLOCK	PAR	SUB	3.28		86
Name On Deed:		OLD: 3-28		186		Map	Block	Parcel
Property Address:		NEW: 03-23		176		Property Acquired From:		
Acquired By:	Deed Will	Approximate Date Acquired:	Recorded Yes No	D.B.	Pg.	Size (Dim. or Ac.)		
Bounded By:	N.	S.	E.	W.				

Date	Grantor (From)				Grantee (To)	D.B.	Pg.	Type	W.D.Cons.	
	Richards, W. E.				Wyatt James T.					
2-24-94	Wyatt, J. T.				Wyatt, J. T. Lura	1750	320	W	-0-	
City		G.M.D.	L.D.	L.L.	Dimensions	Acreage				
		1000	320	1037		Return	Deed	Plat	Comp.	Used
									18	18
Subdivision					Block	Lot	Plat Book	Page		
Brief Legal Description:										
Tract w/s Birmingham Rd.										




Property Acquired From:
Asst. No. 176

Photo	Call No
-------	---------

3-23		176A
Map	Block	Parcel

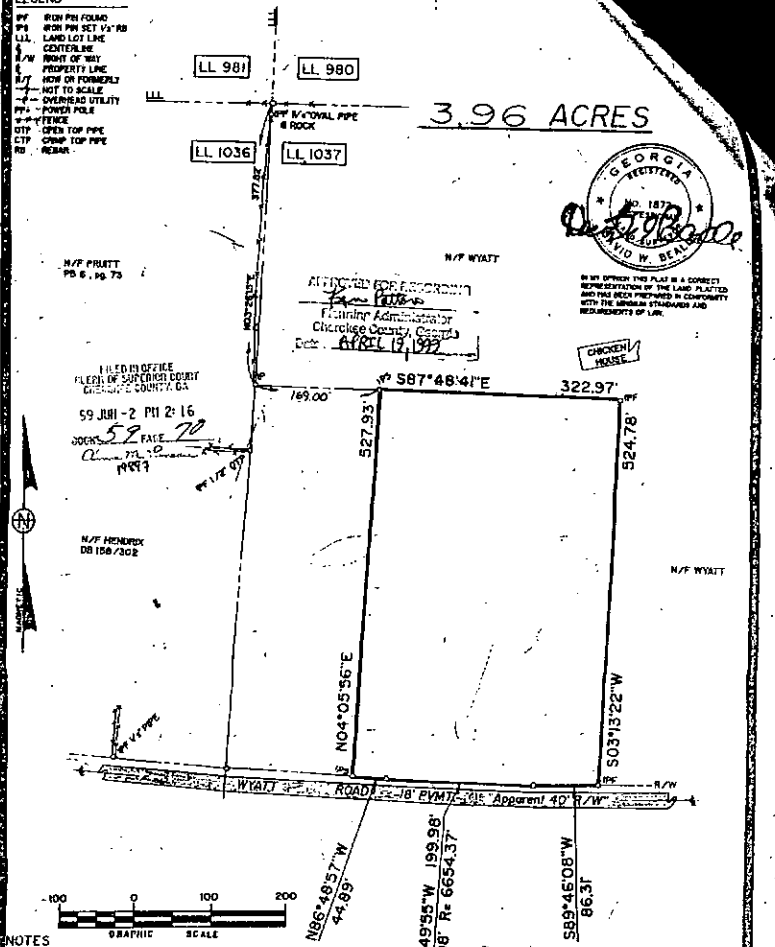
Date	Grantor (From)	Grantee (To)	D.B.	Pg.	Type	W.D. Cons
2/24/94	WYATT, J. T. VIRGINIA	WYATT, RANDY VIRGINIA	1750	319	W/D	-0-
5/25/99	WYATT, RANDY VIRGINIA	" " "	31669	285	W/D	-0-

City	G.M.D.	L.D.	L.L.	Dimensions	Acreage 3.46 AC				
		3	1037	1.96 AC	Return	Deed	Plat	Comp.	Used
					to				to
Subdivision					Block	Lot	Plat Bk.	Page	
							59	70	
Brief Legal Description									



**LEGEND**

- PP IRON PIN FOUND
- SP IRON PIN SET 1/2" RB
- LL LAND LOT LINE
- CL CENTERLINE
- RT RIGHT OF WAY
- PL PROPERTY LINE
- OF OLD OR FORMERLY
- HT NOT TO SCALE
- OU OVERHEAD UTILITY
- PP POWER POLE
- PP PIPE
- OTP OPEN TOP PIPE
- CTP CONCRETE TOP PIPE
- RD ROAD



IN MY OPINION THIS PLAT IS A CORRECT REPRESENTATION OF THE LAND PLATTED AND HAS BEEN PREPARED IN CONFORMITY WITH THE USUAL STANDARDS AND REQUIREMENTS OF LAW.

- NOTES**
1. THE FIELD DATA UPON WHICH THIS PLAT IS BASED HAS A CLOSURE PRECISION OF ONE FOOT IN 244,671 FEET AND AN AVERAGE ANGULAR ERROR OF .03 SECONDS PERI ANGLE POINT, AND WAS BALANCED WITH LEAST SQUARES ADJUSTMENT.
  2. ANGULAR AND LINEAR FIELD MEASUREMENTS WERE MADE WITH A TOPCON GTS-304 TOTAL STATION.
  3. THIS PROPERTY IS NOT LOCATED IN A FLOOD HAZARD AREA AS SHOWN ON CHEROKEE COUNTY FLOOD INSURANCE RATE MAP, PANEL NO. 10037C0875 B.
  4. THIS PROPERTY IS SUBJECT TO ALL EASEMENTS AND RESTRICTIONS, BOTH RECORDED AND UNRECORDED.
  5. THE EXTERIOR BOUNDARY OF THIS PROPERTY HAS A CLOSURE PRECISION OF ONE FOOT IN 669,130 FEET.
  6. THE BEARINGS SHOWN ON THIS PLAT WERE CALCULATED FROM A RANDOM TRAVERSE USING FIELD MEASUREMENTS AND A SINGLE MAGNETIC COMPASS OBSERVATION UNLESS NOTATED TO OTHER SURVEY OR DEED AS REFERENCED ON NORTH ARROW. BEARINGS MAY DIFFER FROM PREVIOUS SURVEYS DUE TO MAGNETIC DECLINATION AND FIELD CONDITIONS ALTHOUGH THE PROPERTY LINES ARE THE SAME, UNLESS OTHERWISE NOTED.

SURVEY FOR	
<b>RANDY WYATT &amp; VIRGINIA WYATT</b>	
LAND LOT 1037	3RD DISTRICT,
2ND SECTION,	CHEROKEE COUNTY, GEORGIA
DATE: 01/25/94 REV: 12-29-96 (Ac.)	
<b>David Bealle Surveyors, Ltd.</b>	
2765 Antioch Road, Bldg. 400	
Cumming, Georgia 30130	
SCALE: (404) 889-1770	
PLAT # 94009	FS 205/21 F. MC C. INC. D. LO





Property Acquired From: 176A
Acct. No.

Photo	Call No.
-------	----------


03N23	176B
Map	Block
	Parcel

Date	Grantor (From)	Grantee (To)	D.B.	Pg.	Type	W.D. Cons
5/25/99	WYATT, RANDY VIRGINIA	WYATT, WILLIAM HOLLY	3669	286	W/D	-0-

City	G.M.D.	L.D.	L.L.	Dimensions	Acreage				
		3	1037		Return	Deed	Plat	Comp.	Used
						2.04	2.04		2.04

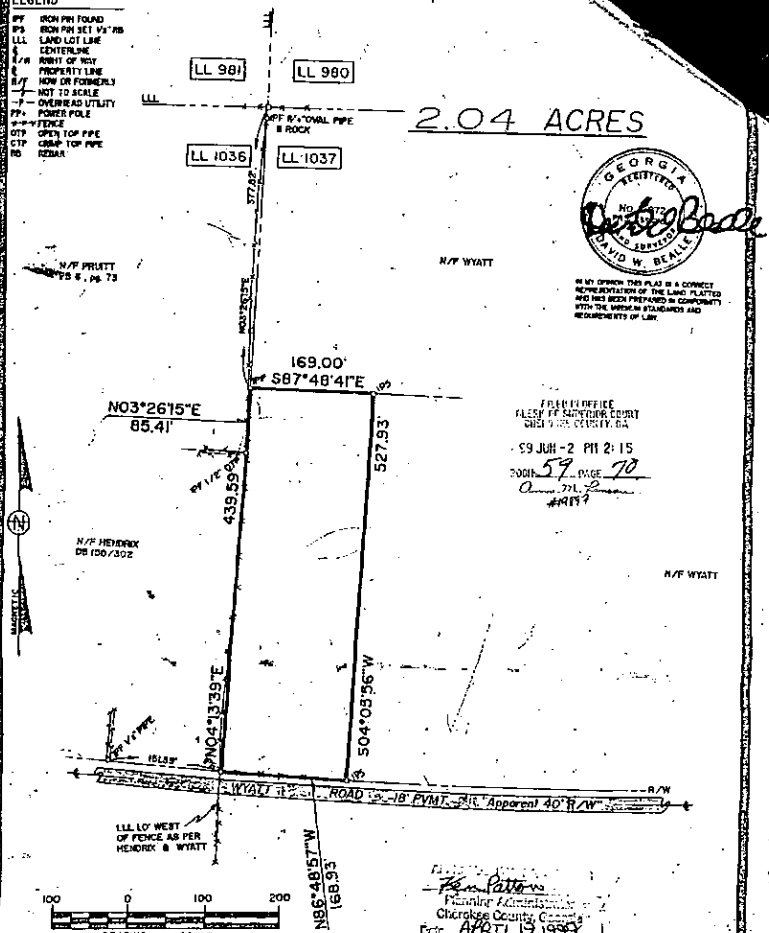
Subdivision	Block	Lot	Plat Bk.	Page
			59	70

Brief Legal Description



**LEGEND**

- IPY IRON PIN FOUND
- IPB IRON PIN SET 1/2" AS
- LLL LAND LOT LINE
- CENTERLINE
- POINTS OF INTERSECTION
- PROPERTY LINE
- HOW OR FORMERLY
- NOT TO SCALE
- OVERHEAD UTILITY
- POWER POLE
- FENCE
- OPEN TOP PIPE
- COMP. TOP PIPE
- ROAD



IN MY OPINION THIS PLAT IS A CORRECT REPRESENTATION OF THE LAND PLATTED AND HAS BEEN PREPARED IN CONFORMITY WITH THE PRESCRIBED STANDARDS AND REQUIREMENTS OF LAW.


FILED IN OFFICE  
CLERK OF SUPERIOR COURT  
CHEROKEE COUNTY, GA  
59 JUN - 2 PM 11:15  
BOOK 59 PAGE 70  
A. W. L. S.  
#4197

- NOTES:**
1. THE FIELD DATA UPON WHICH THIS PLAT IS BASED HAS A CLOSURE PRECISION OF ONE FOOT IN 244,871 FEET AND AN AVERAGE ANGULAR ERROR OF 03 SECONDS PER ANGULAR POINT, AND WAS ADJUSTED WITH LEAST SQUARES ADJUSTMENT.
  2. ANGULAR AND LINEAR FIELD MEASUREMENTS WERE MADE WITH A TOPCON GTS-304 TOTAL STATION.
  3. THIS PROPERTY IS NOT LOCATED IN A FLOOD HAZARD AREA AS SHOWN FROM CHEROKEE COUNTY FLOOD INSURANCE RATE MAP, PANEL NO. 13007C0275 D.
  4. THIS PROPERTY IS SUBJECT TO ALL EASEMENTS AND RESTRICTIONS, BOTH RECORDED AND UNRECORDED.
  5. THE EXTERIOR BOUNDARY OF THIS PROPERTY HAS A CLOSURE PRECISION OF ONE FOOT IN 895,096 FEET.
  6. THE BEARINGS SHOWN ON THIS PLAT WERE CALCULATED FROM A RANDOM TRAVERSE USING FIELD MEASUREMENTS AND A SINGLE MAGNETIC COMPASS OBSERVATION UNLESS NOTED TO OTHER SURVEY OR DEED AS REFERENCED OR NORTH APPROX. BEARINGS MAY DIFFER FROM PREVIOUS SURVEYS DUE TO MAGNETIC DECLINATION AND FIELD CONDITIONS ALTHOUGH THE PROPERTY LINES ARE THE SAME UNLESS OTHERWISE NOTED.

*Ken Patterson*  
Planning Administrator  
Cherokee County, Georgia  
Date: APR 13, 1999

SURVEY FOR	
William Wyatt 8 Holly Wyatt	
LAND LOT 1037 2ND SECTION CHEROKEE COUNTY, GEORGIA	3RD DISTRICT
DATE: 01/25/94 REV: 12-29-95	
David Bealle Surveyors, Ltd.	
2765 Antioch Road Suite 400 Cumming, Georgia 30001 Tel: (404) 889-1770	
SCALE: 1" = 100'	
FIG. 8-201	FIG. 805/24 F. P. C. H. C. D. L.





Property Acquired From: 176A
Acct. No.

Photo	Call No


03N23		176C
Map	Block	Parcel

Date	Grantor (From)	Grantee (To)	D.B.	Pg.	Type	W.D.Cons
1/6/03	VIRGINIA S. WYATT, RANDY T. &	WYATT, JOSEPH B.	5790	113	WD	⊖
1/28/03	WYATT, JOSEPH B.	WYATT, JOSEPH	5886	105	Q/C	⊖

City	G.M.D.	L.D.	L.L.	Dimensions	Acreage				
		3	1037		Return	Deed	Plat	Comp.	Used
						2.00			2

Subdivision	Block	Lot	Plat	Bk.	Page

Brief Legal Description




Name On Return:		MAP	BLOCK	PAR	SUB	3-28		86A	
Name On Deed:		OLD: 0328		086	A	Map	Block	Parcel	
Property Address:		NEW: 0323		F177	Coil No.				
Property Address:					Property Acquired From:				
Acquired By:	Deed Will	Approximate Date Acquired:	Recorded Yes No	D.B.	Pg.	Size: (Dim. or Ac.)			
Bounded By:	N.	S.	E.	W.					

Date	Grantor (From)	Grantee (To)	D.B.	Pg.	Type	W.D.Cons.
9/81	WYATT, J. T.	WYATT, RODERICK & SHIRLEY	804 311	75 379	CORR W	-0-

City	G.M.D.	L.D.	L.L.	Dimensions	Acreage				
		3	1037		Return	Deed	Plat	Comp.	Used
Subdivision					Block	Lot	Plat Book	Page	

Brief Legal Description:





Name On Return:	MAP	BLOCK	PAR	SUB	3-28	85A	
	OLD: 0328		085	A			
Name On Deed:	NEW: 0323		178	Cell No.	Map	Block	Parcel

Property Address:			Property Acquired From:			
Acquired By:	Deed <input type="checkbox"/> Will <input type="checkbox"/>	Approximate Date Acquired:	Recorded Yes <input type="checkbox"/> No <input type="checkbox"/>	D.B. <input type="checkbox"/> Pg. <input type="checkbox"/>	Size: (Dim. or Ac.)	
Bounded By:	N.	S.	E.	W.		

Date	Grantor (From)	Grantee (To)	D.B.	Pg.	Type	W.D.Cons.
4-9-75	Hawkins, Ruby et al	Cherokee Co. Water Authority	178	542	W	450

City	G.M.D.	L.D.	L.L.	Dimensions	Acreage				
		3	980	100' X 100'	Return	Deed	Plat	Comp.	Used

Subdivision	Block	Lot	Plat Book	Page

Brief Legal Description:

1. THE STATE OF TEXAS, COUNTY OF DALLAS, do hereby certify that the within and foregoing is a true and correct copy of the original as the same appears in the public records of this office.

2. THE STATE OF TEXAS, COUNTY OF DALLAS, do hereby certify that the within and foregoing is a true and correct copy of the original as the same appears in the public records of this office.

3. THE STATE OF TEXAS, COUNTY OF DALLAS, do hereby certify that the within and foregoing is a true and correct copy of the original as the same appears in the public records of this office.

4. THE STATE OF TEXAS, COUNTY OF DALLAS, do hereby certify that the within and foregoing is a true and correct copy of the original as the same appears in the public records of this office.

Property Acquired From:
Acct. No.

Photo	Call No
-------	---------


03N23		179
Map	Block	Parcel

Date	Grantor (From)	Grantee (To)	D.B.	Pg.	Type	W.D. Cons
10/31/02	GILBERT, RON McBEE, DAVID	FREE HOME VILLAGE, LLC	5B35	190	LTP	FOR. 168 <sup>00</sup>
		" "	5144	443	W/D	60. —

I DELETE WITH 180 PER OWNER  
 WITH ASSESSORS REQUEST 3/1/04  
 AT

City	G.M.D.	L.D.	L.L.	Dimensions	Acreage 5.14 AC				
		3	979 980	X 15.49 AC 5.31 AC	Return	Deed	Plat	Comp.	Used
Subdivision					Block	Lot	Plat Bk.	Page	

Brief Legal Description ~~X PARCELS 180, 182, 183 COMBINED PER OWNER AT~~  
~~ASSESSORS REQUEST 3/1/04~~



Name On Return: *R-1*  
*C.A.A.*

MAP BLOCK PAR SUB  
 OLD: 0328 085  
 NEW: 0323 179: 0

81

<i>3.28</i>		<i>85</i>
Map	Block	Parcel

Name On Deed:

Property Address:

Property Acquired From:

Acquired By: Deed  Will  Approximate Date Acquired: Recorded Yes  No  D.B. Pg. Size: (Dim. or Ac.)

Bounded By: N. S. E. W.

Date	Grantor (From)	Grantee (To)	D.B.	Pg.	Type	W.D.Cons.
<i>1/25/24</i>	<i>Lively, E. D.</i>	<i>Hawkins, J. L.</i>	<i>SS</i>	<i>367</i>	<i>W</i>	
<i>9/18/02</i>	<i>HAWKINS, CHARLES EVERETT BRADFORD, MILDRED E. RICH, MAE BELLE H. HAWKINS, BETTY JEAN</i>	<i>FREEHOME VILLAGE, LLC</i>	<i>5540</i>	<i>252 24B</i>	<i>LTP W/D</i>	<i>QC 00 325.</i>

City	G.M.D.	L.D.	L.L.	Dimensions	Acreage <i>5.31 AC</i>				
					Return	Deed	Plat	Comp.	Used
	<i>1174</i>	<i>3rd</i>	<i>980</i>	<i>5.31 AC</i>	<i>61</i>	<i>61</i>		<i>55.</i>	<i>61</i>

Subdivision	Block	Lot	Plat Book	Page

Brief Legal Description:  
*Tract w/s Babb Ground R.D.*  
*10/23/93 increased acreage per plat in office.*









Property  
Acquired From:  
Acct. No.

MAP BLOCK PAR SUB  
OLD: 0328 083 TA  
NEW: 0323 180

3-28  
Map Block Parcel  
83A

Date	Grantor (From)	Grantee (To)	D.B.	Pg.	Type	W.D.Cons
4/1/85	PADGETT, BETY RUTH	SHELTON, WAYNE & PATSY	453	209	W	26 <sup>00</sup>
12-31-97	Shelton, Wayne & Patsy	J. Wayne, Inc.	2950	313	WD	450 <sup>00</sup>
12/29/02	J. WAYNE INC	FREEHOME VILLAGE, LLC.	5765	145	LTD WD	1,500 <sup>00</sup>
12/20/02	J. WAYNE INC	" "	5765	148	Q/C	-
11/8/02	GILBERT, RON & MCGEE, DAVID	" "	5835	190	QC	-0-

City	G.M.D.	L.D.	L.L.	Dimensions	Acreage				
					Return	Deed	Plat Comp.	Used	
W/HT 179	179	3	980	14.33 AC					
				*15.49 AC	4.02		4.02		
Subdivision				979	*9.61 AC	BLOCK	Lot	Plat Bk.	Page
					**12.14 AC	PARCEL	TRACT	79	136/37
						4	I	25	

Brief Legal Description: PARCELS 179, 182, 183 COMBINED PER OWNER & TAX ASSESSORS REQUEST. 3/1/04 \*\*\* PARCELS 180B (.91 AC), 180C (.89 AC) TO BE SPLIT OUT PER OWNER & TAX ASSESSORS REQUEST. 5/18/05



Property Acquired From: <b>180</b>
Acct. No.

Photo #	Call No
---------	---------

<b>03N23</b>		<b>180A</b>
Map	Block	Parcel

Date	Grantor (From)	Grantee (To)	D.B.	Pg.	Type	W.D.Cons
8/12/04	FREEHOME VILLAGE, LLC	FREEHOME PROPERTY COMPANY, LLC	7300	319	GEN WD	<del>0</del>

City	G.M.D.	L.D.	L.L.	Dimensions	Acreage				
					Return	Deed	Plat	Comp.	Used
		3	979 980			1.161			1.16
Subdivision					Block	Lot	Plat Bk.	Page	
Brief Legal Description									













Property  
 Acquired From:  
 Acct. No.

Photo      Call No

03N23      182  
 Map      Block      Parcel

Date	Grantor (From)	Grantee (To)	D.B.	Pg.	Type	W.D. Cons
9/18/02	JUANITA W. DINSMORE, RON	FREEHOME VILLAGE, LLC	5540	2166 2162	LTP W/D	OC 350.00
11/8/02	GILBERT, RON McBEE, DAVIS	" " "	5835	190	OC	-0-
<i>DELETE &amp; COMBINE WITH 179 PER OWNER REQUEST 3/1/04</i>						

C.M.D.		L.D.	L.L.	Dimensions	Acreage 2.64 Ac			
3		979	980		Return	Deed	Plat Comp.	Used
Subdivision				Block	Lot	Plat Bk.	Page	
Brief Legal Description								

*DELETE  
 WITH 179  
 TAX*



Name On Return:	MAP - BLOCK - PAR - SUB OLD: 0328	082	A	3-28		82A
Name On Deed:	NEW: 0323	Photo 182	Call No.	Map	Block	Parcel

Property Address:	Property Acquired From:
-------------------	-------------------------

Acquired By:	Deed ___ Will ___	Approximate Date Acquired:	Recorded Yes ___ No ___	D.B. ___ Pg. ___	Size: (Dim. or Ac.)
--------------	-------------------	----------------------------	-------------------------	------------------	---------------------

Bounded By:	N.	S.	E.	W.
-------------	----	----	----	----

Date	Grantor (From)	Grantee (To)	D.B.	Pg.	Type	W.D.Cons.
7/79	WEST, R.E. JR.	FREEHOME PACKING Co.	267	156	W	4 <sup>00</sup>
3/89	FREEHOME PACKING Co.	DINSMORE, ROY	779	96	W	89 <sup>00</sup>
2/23/93	DINSMORE, ROY	JUANITA W. & DINSMORE, ROY	1402	8	W	-0-

City	G.M.D.	L.D.	L.L.	Dimensions	Acreage				
		3	979 980		Return	Deed	Plat	Comp.	Used
						2.64			2.64
Subdivision					Block	Lot	Plat Book	Page	


Brief Legal Description:

See Q/c sheets 267/152 thru. 155 for  
changing out; all to R. E. West Jr.

Property Acquired From:	MAP OLD: 0328	BLOCK	PAR 082	SUB	3-28	82
Acct. No.	NEW: 0323	183			Map	Block Parcel

Date	Grantor (From)	Grantee (To)	D.B.	Pg.	Type	W.D. Cons
2/88	MIRTE ESTATE OF WEST, MARY JEAN	WEST, BOB	694	549	DC	-0-
8/89	WEST, BOB	CARROLL, ROBERT M.	809	149	W	350
10/3/00	CARROLL, ROBERT M.	FREEMORE VILLAGE, LLC.	4321	112	WD	665
10/3/00	CARROLL, ROBERT M.	" " "	4321	115	Q/C	-0-
11/8/02	GILBERT, RON MC BEE, DAVID	" " "	5835	190	DC	-0-

CITY DEED WITH 179 TAX ABT 3/1/04 SENSORS R	SYN.D.	L.D.	L.L.	Dimensions	Acreage 3.64				
		3	979	**3.50AC	Return	Deed	Plat	Comp.	Used
			980	-*3.3AC*					
Subdivision					Block	Lot	Plat Bk.	Page	
Brief Legal Description * 3.64 AC ± USED FOR R/W PER 1994 DEED 1761/145. 9-30-94									
<del>ACREAGE</del> ADJUSTED PER 2000 DEED 4321/115 - 11/30/00									



Name On Return: *R-1 CANTON, GA.*  
 Name On Deed:

2-255  
 Photo Call No.

~~3-29~~ 82  
 Map Block Parcel

Property Address:

Property Acquired From:

Acquired By: Deed Will Approximate Date Acquired: Recorded Yes No D.B. Pg. Size: (Dim. or Ac.)

Bounded By: N. S. E. W.

Date	Grantor (From)	Grantee (To)	D.B.	Pg.	Type	W.D.Cons.
5/26/67	West, R.E., Jr.	West, Myrtle E.	91	158	W	
1/80	PERRINS, SARA WEST	WEST, R.E. JR.	279	499	QC	-
1/80	WEST, R.E. JR.	WEST, MARY JEAN	279	501	W	-0-

City	G.M.D.	L.D.	L.L.	Dimensions	Acreage 3.66 ±				
	1174	3 <sup>rd</sup>	979 980		Return	Deed	Plat	Comp.	Used
						6.3		6.3	6.3

Subdivision	Block	Lot	Plat Book	Page

Brief Legal Description:  
*Tract 5/5 Hwy 20; w/s Ball Ground Rd.*

$$\begin{array}{r}
 292 \overline{) 29450} \\
 \underline{2800} \phantom{0} \\
 1450 \phantom{0} \\
 \underline{1400} \phantom{0} \\
 500 \\
 \underline{500} \\
 0
 \end{array}$$

$$\begin{array}{r}
 255 \overline{) 2550} \\
 \underline{2550} \\
 0
 \end{array}$$



Property Acquired From:
Acct. No.

Photo	Call No
-------	---------

03N23		184
Map	Block	Parcel

Date	Grantor (From)	Grantee (To)	D.B.	Pg.	Type	W.D. Cons	
		GILBERT, RONNIE J.					
12/30/99	LARGEN, PHILIP A.	McBEE, DAVID M.	4000	114	QC	228. <sup>40</sup>	
1/18/00	McBEE, DAVID M. GILBERT, RONNIE J.	YEAUX, II L.L.C.	4000	116	QC	-0-	
1/19/00	GEORGE, SCOTT	" " "	4000	118	QC	-0-	
4/28/05	COKER, RHONDA HICKS HICKS, BETTY	" " "	7889	386	LTD WD	FR. 90 AC 80. <sup>00</sup>	
7/5/06	YEAUX II, LLC	12400 CUMMING HIGHWAY, LLC	8902	418	LTD WD	950. <sup>00</sup>	
City		G.M.D.	L.D.	L.L.	Dimensions	Acreage	
			3	980	3.03 AC 2.13 AC	2.3 AC	
		Subdivision		*X 3.18 AC	Block	Lot	Plat Bk. Page
							42 70
Brief Legal Description							
SEE 2002 W/D 5301-269 FROM HICKS TO McBEE & GILBERT FOR							
108 AC, LEGAL DESCRIPTION DOESN'T CLOSE ???							
SEE 5066/435 *X ADJUSTED ACREAGE PER 2006 DEED 8902-418. 8/14/06							



Property  
Acquired From:  
Acct. No.


MAP BLOCK PAR SUB  
OLD: 0328 083  
NEW: 0323 184

3-28 / 83  
Map Block Parcel

SEE DEEDS 1168/63-67 QCS -0-

Date	Grantor (From)	Grantee (To)	D.B.	Pg.	Type	W.D.Cons
2/85	BURDINE, C. D. <sup>estate</sup>	BURDINE, FERMON	446	201	QC	-0-
3/85	BURDINE, FERMON	PADGETT, BETTY RUTH	446	208	W	50.00
3/85	HICKS, BILL	" " "	449	53	W	1.00
3/31/92	PADGETT, BETTY RUTH	BURGESS, J. C. <sup>KAREN G.</sup>	1168	69	W	327.00
8/5/94	BURGESS, KAREN G. <sup>J.C.</sup>	LARGEN, PHILIP A. <sup>J.C.</sup> GILBERT, RONNIE J. <sup>J.C.</sup>	1899	301	W/D	490.00

City	G.M.D.	L.D.	L.L.	Dimensions	Acreage			
		3	980		Return	Deed	Plat Comp.	Used
Subdivision					Block	Lot	Plat Bk.	Page
Brief Legal Description							25	54
							42	70



N

Name On Return: Burdine, C.D. Canton, Ga. R-1

2-255  
Photo Call No.

3.28  
Map Block Parcel 83

Name On Deed:

Property Address:

Property Acquired From:

Acquired By: Deed Will Approximate Date Acquired: Recorded Yes No D.B. Pg. Size: (Dim. or Ac.)


Bounded By: N. S. E. W.

Date	Grantor (From)	Grantee (To)	D.B.	Pg.	Type	W.D.Cons.
9/13/45	Drummond, Claudia	Burdine, C.D.	14	311	W	
		Plotted by deed & Field call				

City	G.M.D.	L.D.	L.L.	Dimensions	Acreage				
					Return	Deed	Plat	Comp.	Used
out	1000	3	910 1056		I			8.5	8.5

Subdivision	Block	Lot	Plat Book	Page

Brief Legal Description: Tract 5/8 Idery 20



Property	MAP	BLOCK
Acquired From: 3-28-85	OLD: 0328	
Acct. No.	NEW: 0323	

PAR	SUB
083	B
184	Call No


3-28		83B
Map	Block	Parcel

Date	Grantor (From)	Grantee (To)	D.B.	Pg.	Type	W.D. Cons
8/91	PADGETT, BETTY RUTH	WEATHERFORD, LARRY FRUITT, DONALD	1093 1099	337 54	RE REC W	67. <sup>00</sup>

City	G.M.D.	L.D.	L.L.	Dimensions	Acreage				
		3	980		Return	Deed	Plat	Comp.	Used
								.90	.90 <sup>+</sup> H.P.

Subdivision	Block	Lot	Plat Bk.	Page

Brief Legal Description





Property Acquired From:
Acct. No.

Photo	Call No
-------	---------

03123		186
Map	Block	Parcel

Date	Grantor (From)	Grantee (To)	D.B.	Pg.	Type	W.D. Cons
5/15/01	HICKS, WILLIAM BURTON	BETTY THOMPSON HICKS, WILLIAM BURTON &	4663	54	W/D	-0-


City	G.M.D.	L.D.	L.L.	Dimensions	Acreage 9.5 AC				
		3	965 980	9.43 AC <del>8.4 AC</del>	Return	Deed	Plat	Comp.	Used
Subdivision					Block	Lot	Plat Bk.	Page	
Brief Legal Description					ADJUSTED ACREAGE PER PLATIN OFFICE & PER TAXPAYERS				
RETURNS 3/14/07									



Name On Return: <i>R-1</i>	MAP	BLOCK	PAR.	SUB.		
<i>CAN</i>	OLD: 0324		038	B		
Name On Deed:	NEW: 0323		186's	Cont No	3.24	38 B
					Map	Block Parcel

Property Address:	Property Acquired From:				
Acquired By:	Deed Will	Approximate Date Acquired:	Recorded Yes No	D.B. Pg.	Size: (Dim. or Ac.)
Bounded By:	N.	S.	E.	W.	

Date	Grantor (From)	Grantee (To)	D.B.	Pg.	Type	W.D.Cons.
1-19-54	Smith, A.E.	Hicks Burton	29	199	W.D.	-
9-10-45	West, R.E.	" "	14	314	W.D.	
3/78	HICKS, BURTON	HICKS, WILLIAM BURTON	235	346	W	- 0 -
	City	G.M.D.	L.D.	L.L.	Dimensions	9.3 AC. ± Acreage
		1000	3	980 981		Return Deed Plat Comp Used
						TO TO
	Subdivision	Block	Lot	Plat Book	Page	
	78 deed wasn't good description. seems to be all this parcel					
Brief Legal Description: FOR 93 TAX 3-28-84 COMBINED PER OWNER & TAX ASSESSORS						
OFFICE REQUEST FOR CONSERVATION USE PURPOSES. 7-9-93						



Name On Return: <i>871</i>	MAP: BLOCK PAR SUB	3-24	38A	
	OLD: 0324			038
Name On Deed:	NEW: 0323	Map	Block	Parcel
Property Address:		Property Acquired From:		


Acquired By:	Deed Will	Approximate Date Acquired:	Recorded Yes ___ No ___	D.B. ___ Pg. ___	Size: (Dim. or Ac.)
Bounded By:	N.	S.	E.	W.	

Date	Grantor (From)	Grantee (To)	D.B.	Pg.	Type	W.D. Cons.
			NO DEED FOUND			
		Hicks, William B.	Plotted BY FLD			CALL
5/78	HICKS, WILLIAM BURTON	JACK R. & MANNING, SHIRLEY ANN	239	696	W	33 <sup>50</sup>

City	G.M.D.	L.D.	L.L.	Dimensions	Acreage				
					Return	Deed	Plat	Comp.	Used
	1000	3	980			1.268	2	2	

Subdivision	Block	Lot	Plat Book	Page
			14	91

Brief Legal Description:



Property Acquired From:
Acct. No.

Photo	Call No
-------	---------


Q3N23		188
Map	Block	Parcel

Date	Grantor (From)	Grantee (To)	D.B.	Pg.	Type	W.D. Cons
1/20/04	ODUM, JENCE VICTORIA MCBEE, FRANKIE	WILKIE, ROBERT WADE	6834	423	WD	85 <sup>00</sup>

City	G.M.D.	L.D.	L.L.	Dimensions	Acreage	Return	Deed	Plat Comp.	Used
		3	965	1.06AC	<del>7.22</del> *7.22				

Subdivision	Block	Lot	Plat Bk.	Page

Brief Legal Description \* ACREAGE ADJUSTED PER 2004 DEED 6834/423 7/6/04





MAP BLOCK PAR SUB  
 Name On Return: *P-1 CA* OLD: 0324 039  
 Name On Deed: NEW: 0323 *188* *Call #*

<i>3-24</i>		<i>39</i>
Map	Block	Parcel

Property Address: \_\_\_\_\_ Property Acquired From: \_\_\_\_\_  
 Acquired By: Deed  Will  Approximate Date Acquired: \_\_\_\_\_ Recorded Yes  No  D.B.  Pg.  Size: (Dim. or Ac.) \_\_\_\_\_  
 Bounded By: N. \_\_\_\_\_ S. \_\_\_\_\_ E. \_\_\_\_\_ W. \_\_\_\_\_

Date	Grantor (From)	Grantee (To)	D.B.	Pg.	Type	W.D. Cons.
<i>9/11/45</i>	<i>Hicks, C.B.</i>	<i>Wilkie, Spencer</i>				
<i>3/8.3</i>	<i>WILKIE, G.S. wife</i>	<i>WILKIE, FAYCELL</i>	<i>344</i>	<i>525</i>	<i>W</i>	<i>-0-</i>
<i>5/90</i>	<i>WILKIE, FAYCELL</i>	<i>Odum, VICTORIA McBEE, FRANKIE</i>	<i>875</i>	<i>277</i>	<i>W</i>	<i>-0-</i>

City	G.M.D.	L.D.	L.L.	Dimensions	Acreage				
					Return	Deed	Plat	Comp.	Used
	<i>1000</i>	<i>3rd</i>	<i>965</i>				<i>2+</i>	<i>2+</i>	
Subdivision					Block	Lot	Plat Book	Page	

Brief Legal Description:  
*Tract s/s Hwy 20*

3.473

06

22038

Property Acquired From: 188  
 Acct. No.

Photo Call No


03N23  
 Map Block Parcel  
 188A

Date	Grantor (From)	Grantee (To)	D.B.	Pg.	Type	W.D. Cons
1/23/04	WILKIE, ROBERT WADE	TURNER, STEVEN BOBO, BRANDON &	6862	320	WD	400
9/22/06	TURNER STEVEN BOBO, BRANDON	JUNE E Y PROPERTIES, INC	9089	203 207	QC WD	2 PARCELS 400.00

City	G.M.D.	L.D.	L.L.	Dimensions	Acreage				
					Return	Deed	Plat	Comp.	Used
		3	965	X.97 AC			1/16		1/16

Subdivision	Block	Lot	Plat Bk.	Page
		TRACT 1	77	38

Brief Legal Description: ADJUSTED ACREAGE PER 2006 QC 9089-203 10/6/06




Property Acquired From:
Acct. No.

Photo	Call No
-------	---------

03N23		189
Map	Block	Parcel

Date	Grantor (From)	Grantee (To)	D.B.	Pg.	Type	W.D. Cons
9/29/06	TURNER, STEVEN POPO, BRANDON	JUNE & Y PROPERTIES, INC	9089	203 207	QC WD	2 PARCELS 400.00

City	G.M.D.	L.D.	L.L.	Dimensions	Acreage					
		3	9/05		1.09 AC	Return	Deed	Plat	Comp.	Used
Subdivision					Block	Lot	Plat	Bk.	Page	
Brief Legal Description										
* ADJUSTED ACREAGE PER 2006 QC 9089-207 10/16/06										




Property Acquired From:	MAP . . . . . BLOCK . . . . . PAR . . . . . SUB . . . . .
Acct. No.	OLD: 0324
	NEW: 0323
	51
	189
	Call No

3-24		51
Map	Block	Parcel

Date	Grantor (From)	Grantee (To)	D.B.	Pg.	Type	W.D.Cons
6/85	<sup>"Large life estate"</sup> WHITE, OSCAR O.	JIMMY L. WHITE, HUELEN G.				
		WHITE, O. BROOK	466	94	W	
		GAITHER, MIRIAM W.				
9/90	GAITHER, MIRIAM W. WHITE, HUELEN G.	O. Brook WHITE, JIMMY L.	900	71	W	-0-
6/29/93	O. BROOK WHITE, JIMMY L. &	& CHERYL SCHLABACH CHOCHLA, THOMAS N., JR.	2112	338	W/D	150. <sup>00</sup> / <sub>100</sub>
5/12/99	Cheryl Schlabach Chochla, Thomas N., Jr. &	Turner, Steven Bobo, Brandon &	3649	112	W/D	128. <sup>00</sup> / <sub>100</sub>
	City	G.M.D.	L.D.	L.L.	Dimensions	Acreage
			3	965		
	Subdivision	Block	Lot	Plat Bk.	Page	
Brief Legal Description						

REC-6-23-95





Name On Return: *R-1 Canton, GA*

*2-235*  
Photo Call No.

*3-24* *51*  
Map Block Parcel

Name On Deed:

Property Address:

Property Acquired From:

Acquired By: Deed  Will  Approximate Date Acquired: Recorded Yes  No  D.B.  Pg.  Size: (Dim. or Ac.)

Bounded By: N. S. E. W.

Date	Grantor (From)	Grantee (To)	D.B.	Pg.	Type	W.D.Cons.
		<i>W-White, O.O.</i>	<i>15</i>	<i>345</i>		
		<i>By Field call only</i>				

City	G.M.D.	L.D.	L.L.	Dimensions	Acreage				
					Return	Deed	Plat	Comp.	Used
	<i>1000</i>	<i>3rd</i>	<i>965</i>	<i>565' x 260' x 370'</i>					
Subdivision					Block	Lot	Plat Book	Page	

Brief Legal Description:  
*Tract on S/S Hwy 20*



Property Acquired From: MAP BLOCK  
 Acct. No. OLD: 3-24

PAR SUB  
49 to A All No

3-24 49A  
 Map Block Parcel

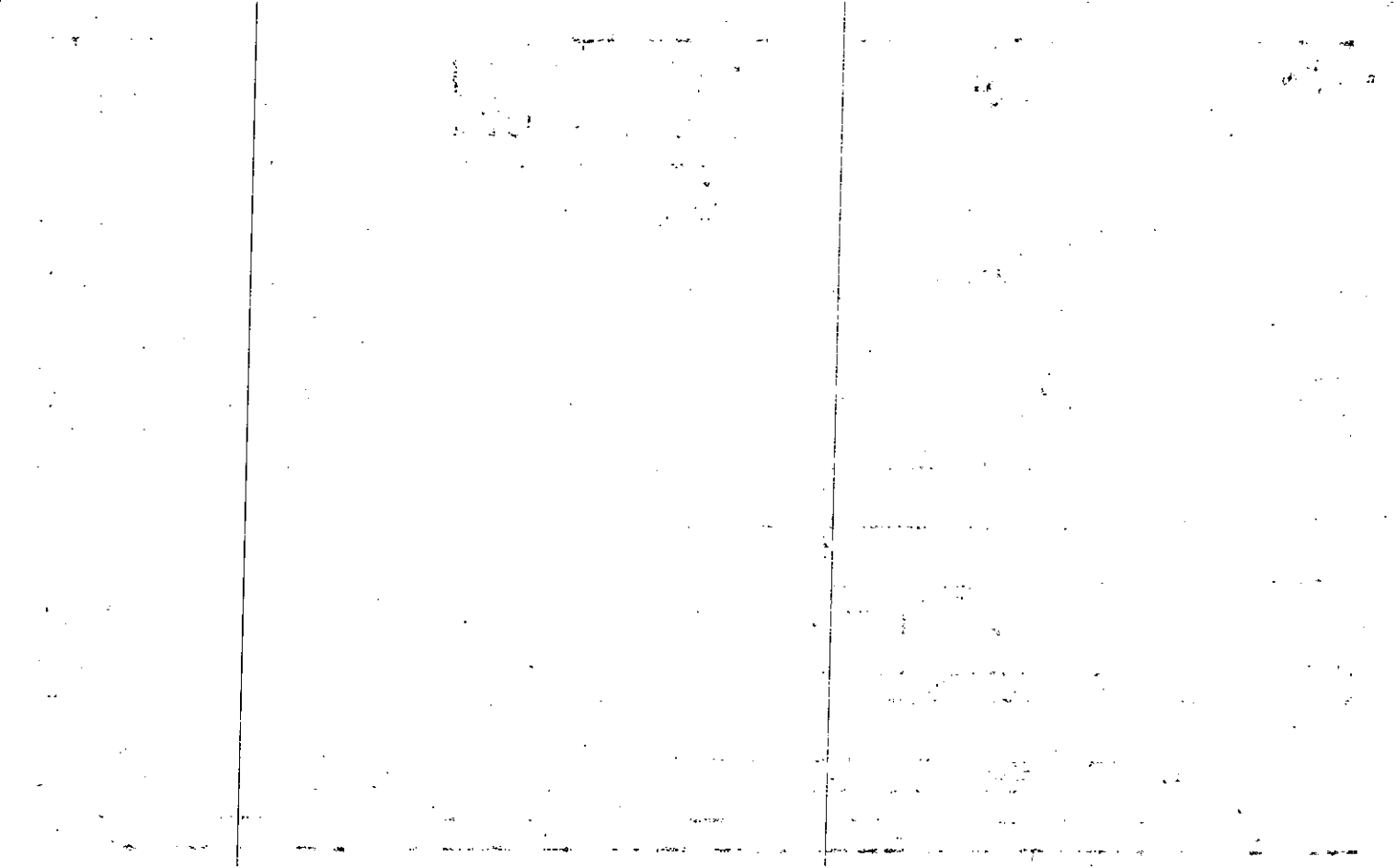
NEW: 03-23 190

Date	Grantor (From)	Grantee (To)	D.B.	Pg.	Type	W.D. Cons
9/91	SPEARS, JAMES L.	SPEARS, HELEN	1057	289	QC	-0-
6-15-94	Spears, Helen	Boagwell and Spears Inc.	1859	148	W	-0-
9/3/98	Boagwell AND Spears Inc.	Pawfique, INC.	3311	270	LMT. W/D	250.00
9/3/98	Pawfique, INC.	Little River Grocery <sup>INC.</sup>	3311	272	W/D	690.00
5/7/02	LITTLE RIVER GROCERY, INC. 3/6/9 BP CONVENIENCE STORES	GOLETA NATIONAL BANK	5312	410	DUP	187.50
9/20/02	GOLETA NATIONAL BANK	OBSIDIAN REALTY VENTURES SV. L.L.C.	5589 5589	169 165	9/20 W/D	125.00

City	G.M.D.	L.D.	L.L.	Dimensions	Acreage	Return	Deed	Plat	Comp.	Used
		3		9165 178.5' X 2583'						

Subdivision	Block	Lot	Plat Bk.	Page

Brief Legal Description



Name On Return: *Rt 1 Canton, GA*

Name On Deed:

Photo	Call No.
-------	----------

3-24		49A
Map	Block	Parcel

Property Address:

Property Acquired From:

Acquired By: Deed  Will  Approximate Date Acquired: Recorded Yes  No  D.B. \_\_\_ Pg. \_\_\_ Size: (Dim. or Ac.)

Bounded By: N. S. E. W.

Date	Grantor (From)	Grantee (To)	D.B.	Pg.	Type	W.D. Cons.
10-24-68	SHELTON, J. WAYNE	BAGWELL, J. H.	98	334	WD	—
1-31-77	Bagwell, J. H.	BAGWELL & SPEARS, Inc.	212	102	WD	25.00
12/30/83	BAGWELL & SPEARS INC.	SPEARS JAMES L	381	330	WD	50.00

City	G.M.D.	L.D.	L.L.	Dimensions	Acreage				
					Return	Deed	Plat	Comp.	Used
	1000	3	965	178.5' X 258.3' Inv					
Subdivision					Block	Lot	Plat Book	Page	

Brief Legal Description:



Name On Return:	MAP: 0324	BLOCK: 191	PAR: 049	SUB: C	3-24	49C	
Name On Deed:	NEW: 0323				Map	Block	Parcel

Property Address:	Property Acquired From:				
Acquired By:	Deed Will: <input type="checkbox"/> <input type="checkbox"/>	Approximate Date Acquired:	Recorded Yes <input type="checkbox"/> No <input type="checkbox"/>	D.B. Pg.	Size: (Dim. or Ac.)
Bounded By:	N.	S.	E.	W.	

Date	Grantor (From)		Grantee (To)		D.B.	Pg.	Type	W.D. Cons.	
9/80	FULLER, GEORGE		HARVESTER HOUSE, INC.		318	137	W	-0-	
	IVAN		"		298	820	W	22 <sup>00</sup>	
3/82	SHIRLEY, SYLVIA		"		318	138	W	-0-	
8/84	HARVESTER HOUSE, INC.		HARRIS, GORDON		416	338	W	100 <sup>00</sup>	
City		G.M.D.	L.D.	LL.	Dimensions		Acreage		
			3	965	Return	Deed	Plat	Comp.	Used
Subdivision					Block	Lot	Plat Book	Page	
							17	142	
Brief Legal Description:						20	23		





Recorded 9/16/80

Name On Return:

Name On Deed:

Photo	Call No.

3-24		49C
Map	Block	Parcel

Property Address:

Property Acquired From:

Acquired By:	Deed Will	Approximate Date Acquired:	Recorded Yes No	D.B. Pg.	Size (Dim. or Ac.)
--------------	-----------	----------------------------	-----------------	----------	--------------------

Bounded By:	N.	S.	E.	W.
-------------	----	----	----	----


Date	Grantor (From)	Grantee (To)	D.B.	Pg.	Type	W.D. Cons.
77	CLOUD, RALPH & PEGGY	HAWKINS, <sup>Mrs.</sup> EVERETTE	291	834	Cloud W	50 <sup>00</sup>
80	" " " "	" " "	291	835	Corrected W/D	-0-
9/80	HAWKINS, Mrs. EVERETTE	FULLER, GEORGE	291	836	W	70 <sup>00</sup>

City	G.M.D.	L.D.	L.L.	Dimensions	Acreage .53 AC				
		3	965		Return	Deed	Plat	Comp.	Used


Subdivision	Block	Lot	Plat Book	Page
			13	39

Brief Legal Description:

17 142







Name On Return:  
Name On Deed:

Photo Call No.

3-24 49B  
Map Block Parcel

Property Address:

Property Acquired From:

Acquired By: Deed Will Approximate Date Acquired: Recorded Yes No D.B. Pg. Size: (Dim. or Ac.)


Bounded By: N. S. E. W.

Date	Grantor (From)	Grantee (To)	D.B.	Pg.	Type	W.D. Cons.
8/78	CLOUD, RALPH & PEGGY	SHIRLEY, IVAN & SYLVIA	244	433	W	20.00
4/27	SHIRLEY, SYLVIA & IVAN	McBEE, DAVID & FRANKIE	784	127	W	110.00
4/29	SHIRLEY, DONALD & DAWN	" " "	784	128	Ac	-0-

City	G.M.D.	L.D.	L.L.	Dimensions	.97AC.± Acreage 1.97AC.±				
		3	965		Return	Deed	Plat	Comp	Used
								2±	2±

Subdivision	Block	Lot	Plat Book	Page


Brief Legal Description:



Name On Return: Name On Deed:	MAP BLOCK PAR SUB OLD: 0324 NEW: 0323	050 193	3-24 50
Property Address:		Property Acquired From:	

Acquired By:	Deed Will:	Approximate Date Acquired:	Recorded Yes No:	D.B. Pg.:	Size: (Dim. or Ac.)
Bounded By:	N.	S.	E.	W.	

Date	Grantor (From)	Grantee (To)	D.B.	Pg.	Type	W.D. Cons.
4/13-86	WOOD, GERTRUDE	DAVID M. & FRANKIE A. McBEE	525 335 277	549 547 677	CG W	10-00 43
9/30/05	McBEE, FRANKIE A. & DAVID M.	CHUNG KI, R	B255	335	WD	4 PARCELS 16/2
3/6/08	CHUNG, Ki R.	DIRECT MORTGAGE LENDERS CORP.	10113	347	DUP	4 PARCELS 59/2-30
City		G.M.D.	L.D.	L.L.	Dimensions	5.5 AC. ± Acreage
			3	965		6 AC. ±
Subdivision			Block	Lot	Plat Book	Page
Brief Legal Description:						





Name On Return: *R-1 Canton, GA*

*2-255*  
Photo Call No.

*3-24* *50*  
Map Block Parcel

Name On Deed:

Property Address:

Property Acquired From:

Acquired By: Deed  Will  Approximate Date Acquired: Recorded Yes  No  D.B. Pg. Size: (Dim. or Ac.)

Bounded By: N. S. E. W.

Date	Grantor (From)	Grantee (To)	D.B.	Pg.	Type	W.D. Cons.
<i>11/4/63</i>		<i>WOOD, W.G.</i>		<i>150</i>		
		<i>By field call</i>				

<i>10/80</i>	<i>WOOD, GRADY</i> City	<i>WOOD, GERTRUDE</i>	<i>294</i>	<i>609</i>	<i>Exempt - Sud.</i>	<i>-0-</i>
--------------	----------------------------	-----------------------	------------	------------	--------------------------	------------

G.M.D.	L.D.	L.L.	Dimensions	Acreage				
<i>1000</i>	<i>340</i>	<i>915</i>		Return	Deed	Plat	Comp.	Used
							<i>8-</i>	<i>0</i>

Subdivision	Block	Lot	Plat Book	Page

Brief Legal Description: *6 AC Tract N/S Hwy 20*



Property <b>3-24-50</b>	MAP BLOCK	PAR SUB
Acquired From:	OLD: 0324	050 B
Acct. No.	NEW: 0323	Photo Call No 193 A


<b>3-24</b>		<b>50B</b>
Map	Block	Parcel

Date	Grantor (From)	Grantee (To)	D.B.	Pg.	Type	W.D. Cons
12/17/93	McBEE, DAVID M.	HALE, JACK A.	11690	175	W/D	135. <sup>00</sup>
12/17/93	McBEE, FRANKIE A.	" " "	1721	164	W/D	--
5/15/06	HALE, JACK A.	ALLEN, CHARLES GARON	8813	196	W/D	190. <sup>00</sup>

City	G.M.D.	L.D.	L.L.	Dimensions	Acreage				
					Return	Deed	Plat	Comp.	Used
		3	965				50		

Subdivision	Block	Lot	Plat Bk.	Page
		TRACT 4	416	15

Brief Legal Description




Name On Return: <i>R-1</i>	MAP	BLOCK	PAR	SUB
<i>CANY</i>	OLD: 0324		050	A
Name On Deed:	NEW: 0323		1947 <sup>0</sup>	Call No

<i>3-24</i>		50 A
Map	Block	Parcel

Property Address:		Property Acquired From:			
Acquired By:	Deed Will	Approximate Date Acquired:	Recorded Yes No	D.B. Pg.	Size: (Dim. or Ac.)
Bounded By:	N.	S.	E.	W.	

Date	Grantor (From)	Grantee (To)				D.B.	Pg.	Type	W.D. Cons.	
4-26-71	White, O.O.	EDWARDS, RANDALL				112	540	W	3 <sup>00</sup> <i>ret</i>	
1-90	EDWARDS, RANDALL L.	M <sup>C</sup> BEE, DAVID				846	72	W	25.00	
9/30/05	FRANKIE A. M <sup>C</sup> BEE DAVID M. M <sup>C</sup> BEE	CHUNG KI R.				8255	335	WSD	4 PARCELS 1/612.00	
City		G.M.D.	L.D.	L.L.	Dimensions	Acreage				
		1000	3	965		Return	Deed	Plat	Comp.	Used
							3		3	3
Subdivision						Block	Lot	Plat Book	Page	
Brief Legal Description: <i>* See W/D 784/131 FOR STRIP OF LAND SEEMS TO HAVE TRADED LANDS WITH 40500 NO VALUE CHANGE MADE</i>										
490										



LL 965

70

Name On Return: <i>R-1 CAN</i>	MAP BLOCK PAR SUB OLD: 0324 048	3-24	48
Name On Deed:	NEW: 0323	Map	Block Parcel

Property Address:	Property Acquired From:				
Acquired By:	Deed Will	Approximate Date Acquired:	Recorded Yes No	D.B. Pg.	Size (Dim. or Ac.)
Bounded By:	N.	S.	E.	W.	

Date	Grantor (From)	Grantee (To)	D.B.	Pg.	Type	W.D.Cons.
		Free Home Cemetery				
		↓ Plotted by occupation				
		+ field call				

City	G.M.D.	L.D.	L.L.	Dimensions	Acreage				
					Return	Deed	Plat	Comp.	Used
	1000	3rd	965	240' x 400' 195' x 380'					
Subdivision					Block	Lot	Plat Book	Page	

Brief Legal Description:  
*Tract N/S Hwy 20*










Name On Return:	MAP -- BLOCK -- PAR -- SUB OLD: 0324	052	3-24		52	
Name On Deed:	NEW: 0323	Photo 196	Cell No	Map	Block	Parcel

Property Address:	Property Acquired From:				
Acquired By:	Deed Will	Approximate Date Acquired:	Recorded Yes No	D.B. Pg.	Size: (Dim. or Ac.)
Bounded By:	N.	S.	E.	W.	

Date	Grantor (From)	Grantee (To)	D.B.	Pg.	Type	W.D.Cons.				
3-86	Thornton, Joe L.	Howard, Mildred T.	513	656	WD	140.00				
8/31/96	HOWARD, MILDRED	THORNTON, DANNY J.	2477	23	W/D	142.50				
5/10/99	Thornton, Danny J.	Dickerson, Jeremy	3646	149	W/D	290.00				
	City	G.M.D.	L.D.	L.L.	Dimensions	724 Ac	Acreage	42		
			3	965		Return	Deed	Plat	Comp	Used
	Subdivision				Block	Lot	Plat Book	Page		
Brief Legal Description:										



Name On Return: *R-1 Canton, GA.*

*2-235*  
Photo Call No.

*3-24* *52*  
Map Block Parcel

Name On Deed:-

Property Address:

Property Acquired From:

Acquired By: Deed  Will  Approximate Date Acquired: Recorded Yes  No  D.B.  Pg.  Size: (Dim. or Ac.)

Bounded By: N. S. E. W.

Date	Grantor (From)	Grantee (To)	D.B.	Pg.	Type	W.D.Cons.
		<i>Needs field call</i>				
<i>1-14-39</i>	<i>West, R.E.</i>	<i>Smith, J.H.</i>	<i>7</i>	<i>77</i>	<i>140</i>	
<i>1974</i>		<i>Thornton, G.H.</i>	<i>165</i>	<i>5</i>		

City	G.M.D.	L.D.	L.L.	Dimensions	Acreage				
					Return	Deed	Plat	Comp.	Used
	<i>1000</i>	<i>32<sup>d</sup></i>	<i>965</i>					<i>72</i>	<i>72</i>
Subdivision					Block	Lot	Plat Book	Page	

Brief Legal Description:  
*Tract w Hwy 20*

3.673  
19

33057

3673

6978 7

200

Name On Mills, Miss  
Return: Canton, Ga.

MAP BLOCK PAR SUB  
OLD: 0324 053

3-24 53  
Map Block Parcel

Name On Deed:

NEW: 0323 197

Property Address:

Property Acquired From:

Acquired By: Deed Will

Approximate Date Acquired:

Recorded Yes No

D.B. Pg.

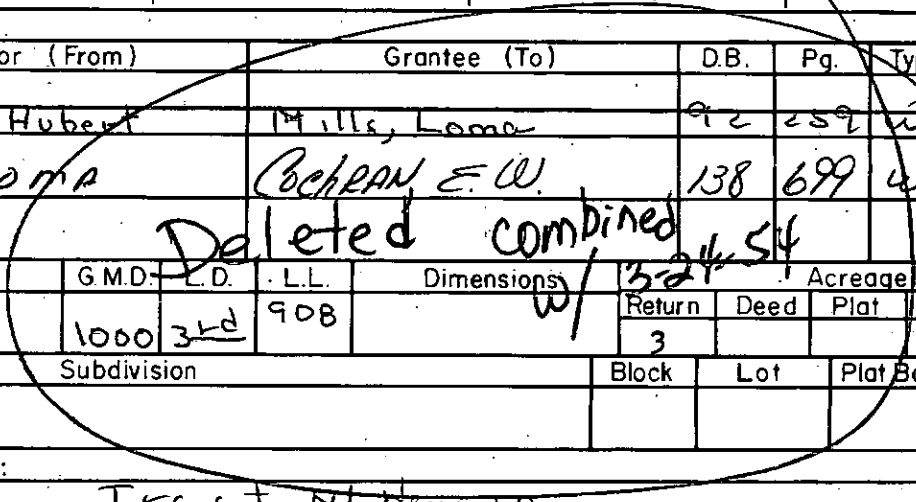
Size: (Dim. or Ac.)

Bounded By:

N. S.

E. W.

Date	Grantor (From)	Grantee (To)	D.B.	Pg.	Type	W.D. Cons.
7/8/67	Turner, Hubert	Mills, Loma	92	259	W	
3-22-73	Mills, Loma	Bohran E.W.	138	699	W	120




Deleted combined w/ 3-24-54

City	G.M.D.	L.D.	L.L.	Dimensions	Acreage
out	1000	34	908		

Return	Deed	Plat	Comp.	Used
3			3+	31

Subdivision	Block	Lot	Plat Book	Page

Brief Legal Description:  
Tract N being 20






Property Acquired From:
Acct. No.

Photo	Call No

03N23		198
Map	Block	Parcel

Date	Grantor (From)	Grantee (To)	D.B.	Pg.	Type	W.D. Cons
9/26/03	COCHRAN, E.W.	EDITH L E COCHRAN, E.W.	10672	130 THRU 140	WD	⊖
City		G.M.D.	L.D.	L.L.	Dimensions	Acreage 91.85Ac±
			3	894 907 908		Return Deed Plat Comp. Used
Subdivision 965, 966				Block	Lot	Plat Bk. Page
Brief Legal Description						



Name On Return: Perkins, Mrs  
Canton, Ga.

MAP	BLOCK	PAR	SUB
COLD: 0324		054	
NEW: 0323		198	

<b>3-27</b>		54
Map	Block	Parcel

Name On Deed:

Property Address: \_\_\_\_\_ Property Acquired From: \_\_\_\_\_

Acquired By: _____	Deed Will _____	Approximate Date Acquired: _____	Recorded Yes _____ No _____	D.B. _____ Pg. _____	Size: (Dim. or Ac.) _____
--------------------	-----------------	----------------------------------	-----------------------------	----------------------	---------------------------

Bounded By:	N.	S.	E.	W.
-------------	----	----	----	----

Date	Grantor (From)	Grantee (To)	D.B.	Pg.	Type	W.D.Cons.
8/11/50	West, R.E.	Cochran, E.W.	1021	274	W	
8/24/67	Gibbs, J.E.	Cochran, E.W.	93	163	W	$\frac{275}{215}$
11/4/51	Cochran, E.K.	" "	25	257	W	See own for add. info.

City	G.M.D.	L.D.	L.L.	Dimensions	Acreage				
out	1000	3	<del>1116</del>	94.6 ± 91.85 ±	Return	Deed	Plat	Comp.	Used
Subdivision 1156					Block	Lot	Plat Book	Page	
5/25/79 Parcel 3-23-27 was combined with this parcel per Request									

Brief Legal Description: Tract n/s Hwy 20 / w/s Ball Ground - Free Home Act  
 \* FOR 93 TAX 3-27-1 COMBINED PER OWNER'S REQUEST. 12-8-92 \* FOR 93 TAX, OWNER CHANGED

His Mind To Have Parcel 1A Separated Back Out. 3-30-93

3.673

1.85

1.8365

29384

673

79505

687

42

16.5

42

330

660

9930

16.5

14

660

165

2310

Property  
 Acquired From:  
 Acct. No. 198

Photo      Call No

3-23      198A  
 Map      Block      Parcel

Date	Grantor (From)	Grantee (To)	D.B.	Pg.	Type	W.D. Cons
12/14/94	COCHRAN, E.W.	COCHRAN, EDITH L.	1985	28	W/D	-0-
7/26/03	COCHRAN, EDITH L.	COCHRAN, E.W. <sup>EDITH L.?</sup>	4672	128	WD	0

City	G.M.D.	L.D.	L.L.	Dimensions	Acreage				
					Return	Deed	Plat	Comp.	Used
		3		916		2.75 <sup>+</sup>			2.75 <sup>+</sup>

Subdivision	Block	Lot	Plat Bk.	Page

Brief Legal Description



MAP BLOCK PAR SUB

Name On Return: Myers, Bo  
Canton, G

OLD: 0328

003

3-28  
Map Block Parcel 3

Name On Deed:

NEW: 0323

199 to Call No.

Property Address:

Property Acquired From:

Acquired By: Deed Will

Approximate Date Acquired:

Recorded Yes No

D.B. Pg.

Size: (Dim. or Ac.)

Bounded By:

N. S.

E. W.

Date	Grantor (From)	Grantee (To)	D.B.	Pg.	Type	W.D.Cons.
4/1/56	<del>Myers, Bobby</del> 9	Myers, Bobby et	59	459	W	

City	G.M.D.	L.D.	L.L.	Dimensions	Acreage				
					Return	Deed	Plat	Comp.	Used
out	1174	3	980	160'± x 170'±	2				
Subdivision					Block	Lot	Plat Book	Page	

Brief Legal Description:

Tract 14/5 Hwy 20





Name On Return:	MAP BLOCK PAR SUB	002	
	OLD: 0328	-2003	Call No.
Name On Deed:	NEW: 0323		

3-28		2
Map	Block	Parcel

Property Address:		Property Acquired From:			
Acquired By:	Deed Will	Approximate Date Acquired:	Recorded Yes No	D.B. Pg.	Size: (Dim. or Ac.)
Bounded By:	N.	S.	E.	W.	

Date	Grantor (From)	Grantee (To)	D.B.	Pg.	Type	W.D.Cons.					
1/81	McBEE, FRANKIE W. HARDIN <sup>1/2 int.</sup>	McBEE, DAVID <sup>1/2 int.</sup>	525 297	545 928	W	- 0 -					
9/30/05	McBEE, FRANKIE A. & DAVID M.	CHUNG KI R.	8255	335	WD	4 PARCELS 1,162.00					
3/16/08	CHUNG, K. R.	DIRECT MORTGAGE LENDERS CORP.	10113	347	DUP	4 PARCELS 596.30					
City		G.M.D.	L.D.	L.L.	Dimensions		Acreage				
			3				Return	Deed	Plat	Comp.	Used
Subdivision							Block	Lot	Plat Book	Page	
Brief Legal Description: 1981 deed doesn't really describe this parcel. But adjacent doesn't show Frankie W. Hardin McBee with any other property.											



In M. Hardin  
 Preston Thompson  
 Divorced -  
 1955 or chas. N.D. 1/18/75  
 FB

85


2-255	
Photo	Call No.

3-28		2
Map	Block	Parcel

Deed:		Property Address:		Property Acquired From:	
Acquired By:	Deed Will	Approximate Date Acquired:	Recorded Yes No	D.B. Pg.	Size (Dim. or Ac.)
Bounded By:	N.	S.	E.	W.	

Date	Grantor (From)	Grantee (To)	D.B.	Pg.	Type	W.D. Cons.
		Hardin, Charles M.				
		↓				
		By field call only Mrs. Bee Frankie Mrs.				per return 1/80
City out	G.M.D.	L.D.	LL	Dimensions		Acreage
	1174	3	965 981	Return	Deed	Plat
				1		Comp. Used
						1± 1 Ac±
	Subdivision	Block	Lot	Plat Book	Page	

Brief Legal Description:  
 Tract N/S Hwy 20



MAP BLOCK PAR SUB


Name On Return:	OLD: 0328
Name On Deed:	NEW: 0323

001	
2015	Call No.

3-28		1
Map	Block	Parcel

Property Address:		Property Acquired From:			
Acquired By:	Deed Will: ___	Approximate Date Acquired:	Recorded Yes ___ No ___	D.B. ___ Pg. ___	Size: (Dim. or Ac.)
Bounded By:	N.	S.	E.	W.	

Date	Grantor (From)	Grantee (To)	D.B.	Pg.	Type	W.D.Cons.
4/81	WEST, MARY JEAN	DAVID M. & FRANKIE A. McBEE	525 301	545 774	W	10 <sup>00</sup>
9/30/05	FRANKIE A. McBEE, DAVID M.	CHUNG, KI R.	8255	335	WD	4 PARCELS 1/12 <sup>00</sup>
3/6/08	CHUNG, K. R.	DIRECT MORTGAGE LENDERS CO. P.	10113	347	DUP	4 PARCELS 59 <sup>30</sup>
City		G.M.D.	L.D.	L.L.	Dimensions	Acreage 3.77
			3	965		Return Deed Plat Comp Used
						3.77
Subdivision			Block	Lot	Plat Book	Page
Brief Legal Description:						



Name On Return: *R-1 Canton, GA*

Name On Deed:

2-255

Photo Call No.

*3-28* 89

**3.28**

Map Block Parcel


Property Address:

Property Acquired From:

Acquired By: Deed  Will  Approximate Date Acquired: Recorded Yes  No  D.B.  Pg.  Size (Dim. or Ac.)

Bounded By: N. S. E. W.

Date	Grantor (From)	Grantee (To)	D.B.	Pg.	Type	W.D.	Cons.	
5/26/67	West, R.E. West, Jr.	West, Myrtle E.	91	158	W			
7/79	PERRINS, SARA WEST	WEST, ROBERT E. "Bob"	268	471	PC		-	
80	WEST, R.E. JR.	WEST, MARY JEAN	282	542	W		-0-	
City		G.M.D.	L.D.	L.L.	Dimensions		Acreage	
		1174	3 <sup>rd</sup>	965	Return	Deed	Plat	Comp. Used
								3± 3±
Subdivision					Block	Lot	Plat Book	Page
Brief Legal Description:								
N of Hwy 20 LL965								





MAP — BLOCK — PAR — SUB

Name On Return: *m. l. Ford* OLD: 0322 028

Name On Deed: *Cummings* NEW: 0323 202

Call No.

<b>3-22</b>		28
Map	Block	Parcel

Property Address: \_\_\_\_\_ Property Acquired From: \_\_\_\_\_

Acquired By: \_\_\_\_\_ Deed Will \_\_\_\_\_ Approximate Date Acquired: \_\_\_\_\_ Recorded Yes \_\_\_\_\_ No \_\_\_\_\_ D.B. \_\_\_\_\_ Pg. \_\_\_\_\_ Size: (Dim. or Ac.) \_\_\_\_\_

Bounded By: N. \_\_\_\_\_ S. \_\_\_\_\_ E. \_\_\_\_\_ W. \_\_\_\_\_

Date	Grantor (From)	Grantee (To)	D.B.	Pg.	Type	W.D. Cons.
9/19/58	White, O. O.	Cleo H. Milford Robert L. Milford	46	389	W	

City	G.M.D.	L.D.	L.L.	Dimensions	Acreage					
Out	1000	3	76A		Return	Deed	Plat	Comp.	Used	
					<del>57.97</del>	<del>58</del>		<del>58</del>	<del>58</del>	
Subdivision				Block	Lot	Plat Book	Page			

Brief Legal Description:  
 \*SEE 1996 DEED Trust s/c Lathan town - Ball - 90 round Rd.  
 2369-298 TO CHEROKEE CO. RELEASING ANY INT IN ROAD, NO CHANGES MADE ??? \*X.03AC. Used  
 FOR R/W PER 1999 DEED 3600-2. 7/26/99



Name On Return: <i>RT/CA</i>	MAP OLD: 0328	BLOCK	PAR 092	SUB	<b>3-28</b>	<b>92</b>
Name On Deed:	NEW: 0323		203	Call No	Map	Block Parcel

Property Address:	Property Acquired From:			
Acquired By: Deed <input type="checkbox"/> Will <input type="checkbox"/>	Approximate Date Acquired:	Recorded Yes <input type="checkbox"/> No <input type="checkbox"/>	D.B. <input type="checkbox"/> Pg. <input type="checkbox"/>	Size: (Dim. or Ac.)
Bounded By: N.	S.	E.	W.	

Date	Grantor (From)	Grantee (To)	D.B.	Pg.	Type	W.D.Cons.
		Swims, Bud W.F.				
	Swims, N.F. <i>estate</i>	<i>call</i>				
10/81	Swims, Edison J. Swims, Mitchell D.	SPRILL, WYMAN E	313	20	W	-
	City	G.M.D. L.D./ L.L.	Dimensions	Acreage		
	1000	3 <sup>1/2</sup>	1081	37.99 Ac	48	
					Return Deed Plat Comp. Used	
						42 <del>48</del>
	Subdivision	Block	Lot	Plat Book	Page	
				19	131	

Brief Legal Description:  
*42<sup>nd</sup> Tract in 3<sup>rd</sup> Dist*  
*See P.D.A. office old parcel #s 93A, 93B Combined (from fall out list)*  
*03/2/95*

H

Property Acquired From: 203
Acct. No.

Photo	Call No
-------	---------

03N23		203A
Map	Block	Parcel

REC. 8/4/97

Date	Grantor (From)	Grantee (To)	D.B.	Pg.	Type	W.D. Cons
10/2/97	SPRUILL, WEYMAN	W&J REAL ESTATE, L.P.	8959	491	QC	-0-

City	G.M.D.	L.D.	L.L.	Dimensions	Acreage				
					Return	Deed	Plat	Comp.	Used
		3	1050			13.87			13.87

Subdivision	Block	Lot	Plat Bk.	Page
			37	171

Brief Legal Description



MAP BLOCK PAR SUB

Name On Return:	OLD: 0328	092	B	3-28	92B	
Name On Deed:	NEW: 0323	2045	Call No.			Map

Property Address:		Property Acquired From:			
Acquired By:	Deed Will	Approximate Date Acquired:	Recorded Yes No	D.B. Pg.	Size: (Dim. or Ac.)
Bounded By:	N.	S.	E.	W.	

Date	Grantor (From)	Grantee (To)	D.B.	Pg.	Type	W.D.Cons.
1/81	Swims, N. F.	JAMES S. JR. & SABIN, PRICE L.	301	797	W	15 <sup>00</sup>

City	G.M.D.	L.D.	L.L.	Dimensions	Acreage				
					Return	Deed	Plat	Comp.	Used
		3	1051 1110			5.24			5.24
Subdivision					Block	Lot	Plat Book	Page	

Brief Legal Description:





Record 8/25/83

Property	MAP BLOCK PAR SUB
Acquired From: 7/80 OLD: 10328	091 B
Acct. No. NEW: 0323	F2057 Call No


3-28		91B
Map	Block	Parcel

Date	Grantor (From)	Grantee (To)	D.B.	Pg.	Type	W.D. Cons
?/83	LOUIS FOSSETT, ALENE	TURNER, DWIGHT	363	679	W	100 <sup>00</sup>
16-20-86		DURHAM, RAY C.	436	308	W	305 <sup>20</sup>
12/84	TURNER, DWIGHT	DURHAM, WILLIAM E DONALD	575	630	W	40 <sup>70</sup>
12/84	Exon Corrected Oct. 1985 FOSSETT, Mrs. LEWIS	" " "See" Parcel 91C"	436	811	W	20 <sup>00</sup>

City	G.M.D.	L.D.	L.L.	Dimensions	Acreage	96.3	76.3	
		3	1037		Return	Deed	Plat Comp.	Used
			1038			40.19		40.19

Subdivision	Block	Lot	Plat Bk.	Page

Brief Legal Description



Property Acquired From:
Acct. No.


Photo	Call No
-------	---------

3-23		205A
Map	Block	Parcel

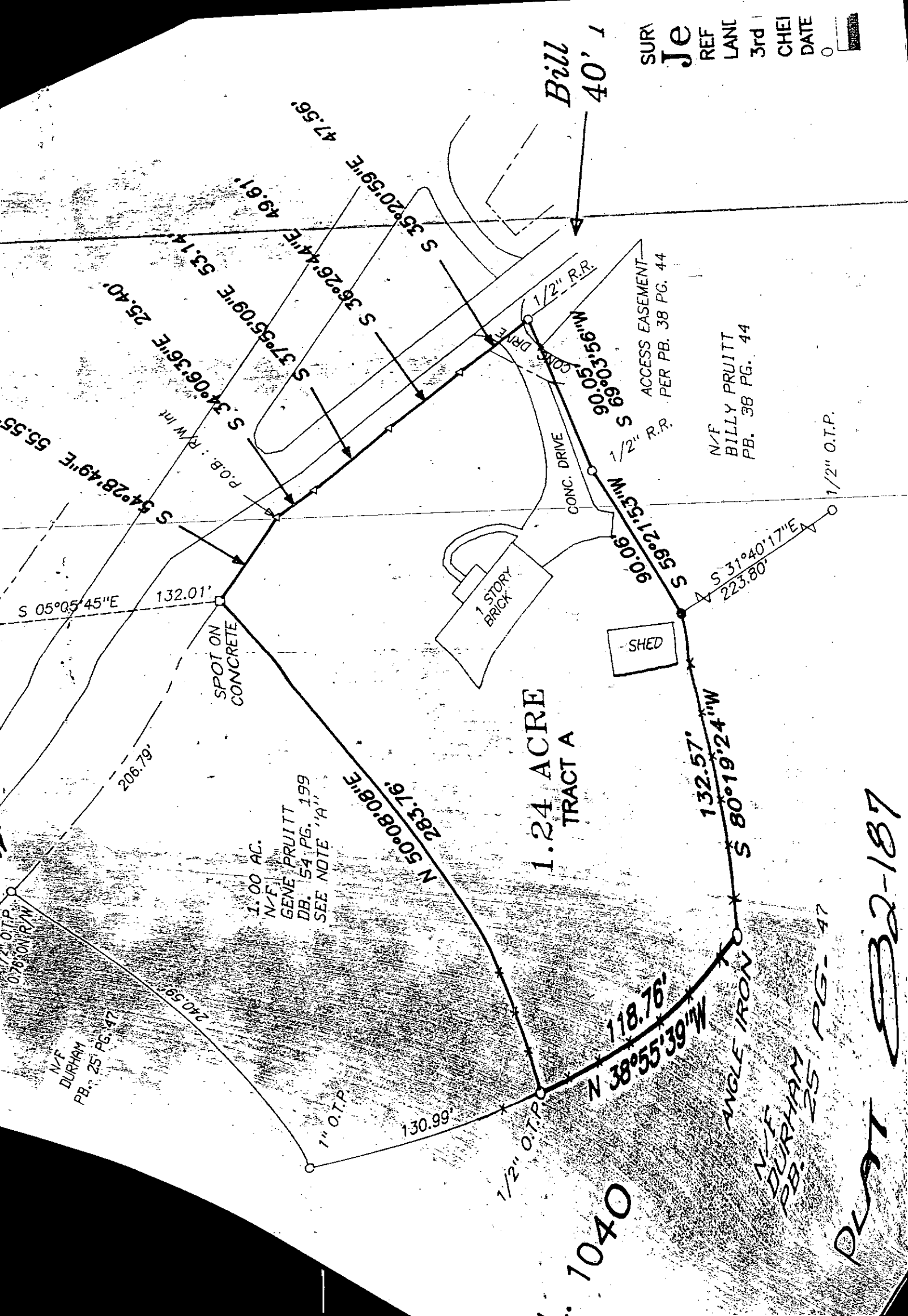
Date	Grantor (From)	Grantee (To)	D.B.	Pg.	Type	W.D. Cons
		PRUITT, JESSIE				
8/11/04	PRUITT, JESSIE (DECEASED)	BILLY ARCH PRUITT, EUGENE JOEY & PRUITT, JAMES FRANKLIN	7617 7298	606 268	Coll. C.R.	⊕
12/16/04	BILLY ARCH PRUITT, EUGENE JOEY PRUITT, JAMES FRANKLIN	WILLIAM R. & DONALD DURHAM, RAY C	7617	608	WD	185. <sup>00</sup>

City	G.M.D.	L.D.	L.L.	Dimensions	Acreage				
		3	1040		Return	Deed	Plat	Comp.	Used
							124		1.24
Subdivision					Block	Lot	Plat Bk.	Page	
							82	187	

Brief Legal Description \* PER TAXPAYER JESSIE PRUITT STILL RETAINS THIS PARCEL OF LAND, SPLIT OUT PER PLAT & TAXPAYER 7/16/96



SURI  
Je  
REF  
LANC  
3rd  
CHEI  
DATE



S 54°28'49"E 55.55'  
S 34°06'36"E 25.40'  
S 37°35'09"E 53.14'  
S 36°26'44"E 49.81'  
S 35°20'59"E 47.56'  
P.O.B.: R/W Int

S 05°05'45"E 132.01'  
206.79'  
N 50°08'08"E 283.76'  
N 38°55'39"W 118.76'  
S 59°21'53"W 90.06'  
S 31°40'17"E 223.80'  
1/2" O.T.P.

S 37°35'09"E 53.14'  
S 36°26'44"E 49.81'  
S 35°20'59"E 47.56'  
S 66°03'36"W 90.06'  
1/2" R.R.

S 59°21'53"W 90.06'  
S 31°40'17"E 223.80'  
1/2" O.T.P.

PLATT 22-187




Property Acquired From: 73-20041		MAP BLOCK PAR SUB	091	C	3-28		91C	
Acct. No.		OLD: 0328	NEW: 0323	Pi206	Call No	Map	Block	Parcel

Date	Grantor (From)	Grantee (To)	D.B.	Pg.	Type	W.D. Cons
12/84	TURNER, DWIGHT	DURHAM, RAY C. & ANN P.	436	309	W	40 <sup>00</sup>
12/84	FOSSETT, Mrs. LEWIS	" " "	436	311	W	20 <sup>00</sup>

City	G.M.D.	L.D.	L.L.	Dimensions	Acreage				
		3	1037 1038		Return	Deed	Plat	Comp.	Used
									15
Subdivision					Block	Lot	Plat Bk.	Page	
							25	47	

Brief Legal Description






Property Acquired From:
Acct. No:

Photo	Call No
-------	---------

3-23		207
Map	Block	Parcel

Date	Grantor (From)	Grantee (To)	D.B.	Pg.	Type	W.D. Cons
7/25/97	ROPER, BILLY FRANK <i>ESTATE</i>	ROPER, JOHNNIE GRACE	2782	328	Adm's DEED	-0-
7/28/97	ROPER, JOHNNIE GRACE	WILKIE, JERRY T. VAUGHAN, AUBREY G. E	2782	331	W/D	112.50
9/7/99	WILKIE, JERRY T. VAUGHAN, AUBREY G. E	H. STEVEN ABERNATHY, L. REBECCA	3808	271	DUD	141.00

City	G.M.D.	L.D.	L.L.	Dimensions	Acreage <i>2.51 AC ±</i>			
		3	979 980	<del>2.50</del> AC ± 2.15 AC ±	Return	Deed	Plat	Comp. Used
Subdivision					Block	Lot	Plat Bk.	Page
Brief Legal Description <i>X.01 AC USED FOR R/L PER 2001 DEED 4943-394 3/5/02</i>								




Name On Return: <i>Rt 1 CA 11-61</i>	MAP BLOCK PAR SUB OLD: 0328 NEW: 0323	091 2070	SUB Call No
Name On Deed:			

<i>3-28</i>		<i>91</i>
Map	Block	Parcel

Property Address:				Property Acquired From:			
Acquired By:	Deed Will	Approximate Date Acquired:	Recorded Yes No	D.B.	Pg.	Size (Dim. or Ac.)	
Bounded By:	N.	S.	E.			W.	

Date	Grantor (From)	Grantee (To)	D.B.	Pg.	Type	W.D.Cons.				
<i>7/1/42</i>	<i>West, R.E.</i>	<i>Fossett, Mrs. Louis</i>	<i>7</i>	<i>557W</i>						
<i>10/90</i>	<i>FOSSETT, MRS. ALENE WEBB</i> <i>ESTATE</i>	<i>ROPER, B. F.</i>	<i>921</i>	<i>309</i>	<i>EHD</i> <i>DWD</i>	<i>129.00</i>				
	City	G.M.D.	L.D.	L.L.	Dimensions	<del>16-4 AC ±</del> Acreage <i>5 AC ±</i>				
		<i>1000</i>	<i>3 1/2</i>	<i>979</i> <i>980</i>	<i>2.51 AC ±</i> <i>5.67 ±</i>	Return	Deed	Plat	Comp.	Used
									<i>61 ±</i>	<i>61 ±</i>
	Subdivision	<i>1080</i>			Block	Lot	Plat Book	Page		
Brief Legal Description: <i>Tract E/S Birmingham Rd.</i>										



Property Acquired From:
Acct. No. <u>207</u>

Photo	Call No
-------	---------

<u>3-23</u>		<u>207A</u>
Map	Block	Parcel

Date	Grantor (From)	Grantee (To)	D.B.	Pg.	Type	W.D. Cons
<u>7/28/97</u>	<u>ROPER, JOHNNIE GRACE</u>	<u>CHEROKEE COUNTY GEORGIA</u>	<u>2782</u>	<u>329</u>	<u>WD</u>	<u>143.50</u>
<u>12/18/01</u>	<u>L. REBECCA ABERNATHY, H. STEVEN</u>	<u>" " "</u>	<u>4947</u>	<u>427</u>	<u>OC</u>	<u>FOR .35 AC -0-</u>

City	G.M.D.	L.D.	L.L.	Dimensions	Acreage				
					Return	Deed	Plat	Comp.	Used
		<u>3</u>		<u>979 3.53 AC</u>		<u>3.18</u>			<u>3.18</u>
Subdivision					Block	Lot	Plat Bk.	Page	

Brief Legal Description




Name On Return:	MAP	BLOCK	PAR	SUB	3-28	91A	
	OLD: 0328		091	A			
Name On Deed:	NEW: 0323		2080	Call No.	Map	Block	Parcel

Property Address:	Property Acquired From:				
Acquired By:	Deed Will	Approximate Date Acquired:	Recorded Yes No	D.B. Pg.	Size: (Dim. or Ac.)
Bounded By:	N.	S.	E.	W.	

Date	Grantor (From)	Grantee (To)	D.B.	Pg.	Type	W.D.Cons.
6/82	FOSSETT, Mrs. LEWIS	MEERS, DEWEY & CORING	324	302	W	-0-

City	G.M.D.	L.D.	L.L.	Dimensions	Acreage				
					Return	Deed	Plat	Comp.	Used
		3	979			10±			10
Subdivision					Block	Lot	Plat Book	Page	

Brief Legal Description: *(Exact location & shape estimated.)*





Name On Return:	MAP - BLOCK OLD: 0328	PAR SUB. 075	3-28		75
Name On Deed:	NEW: 0323	209	Map	Block	Parcel


Property Address:	Property Acquired From:				
Acquired By:	Deed Will	Approximate Date Acquired:	Recorded Yes No	D.B. Pg.	Size: (Dim. or Ac.)
Bounded By:	N.	S.	E.	W.	

Date	Grantor (From)	Grantee (To)	D.B.	Pg.	Type	W.D. Cons.
3/82	PITMAN, DEARA WALKER	COOK, KEITH & MELODY	318	669	W	5 <sup>00</sup> + Ban
9-87	COOK, KEITH & MELODY	REEVES, DAVID K.	660	178	W	70 <sup>00</sup>
10/14/93	REEVES, DAVID K.	REEVES, DAVID K. & MELUNDA B.	1660	290	QC	-0-

City	G.M.D.	L.D.	L.L.	Dimensions	Acreage 1.79 AC				
		3	978 979		Return	Deed	Plat	Comp.	Used

Subdivision	Block	Lot	Plat Book	Page
			14	75

Brief Legal Description:



Name On Return:

Photo	Call No.

3-28		75
Map	Block	Parcel

Name On Deed:

Property Address:

Property Acquired From:

Acquired By:	Deed <input type="checkbox"/> Will <input type="checkbox"/>	Approximate Date Acquired:	Recorded Yes <input type="checkbox"/> No <input type="checkbox"/>	D.B. — Pg. —	Size: (Dim. or Ac.)
--------------	---	----------------------------	---	--------------	---------------------

Bounded By:	N.	S.	E.	W.
-------------	----	----	----	----

Date	Grantor (From)	Grantee (To)	D.B.	Pg.	Type	W.D. Cons.					
11/80	DAVIS, VICKI L.	DAVIS, BOBBY E.	295	366	QC	-0-					
11/80	DAVIS, BOBBY E.	WALKER, DEBRA A. <sup>RICKY R.</sup>	295	367	W	26 <sup>00</sup>					
3/81	WALKER, RICKY R.	WALKER, DEBRA A.	301	431	QC	-					
City		G.M.D.	L.D.	L.L.	Dimensions		Acreage				
			3	978 979			Return	Deed	Plat	Comp	Used
											1.79
Subdivision						Block	Lot	Plat Book	Page		
								14	75		
Brief Legal Description:											



Name On Return:

Photo	Call No.

3-28		75
Map	Block	Parcel

Name On Deed:

Property Address:

Property Acquired From:

Acquired By:	Deed Will	Approximate Date Acquired:	Recorded Yes No	D.B. Pg.	Size (Dim. or Ac.)
--------------	-----------	----------------------------	-----------------	----------	--------------------


Bounded By:	N.	S.	E.	W.
-------------	----	----	----	----

Date	Grantor (From)	Grantee (To)	D.B.	Pg.	Type	W.D. Cons.
4/78	Mc FARLAND BARBARA ANN	JOHN M. & NANCY G. PRATER	237	567	W	22 <sup>70</sup>
10/79	PRATER, JOHN M. & NANCY G.	CHEROKEE FEDERAL	274	271	Jacobus	18 <sup>40</sup>
11/79	CHEROKEE FEDERAL	BOBBY E. & VICKI L. DAVIS	276	126	LTD. w/d	18 <sup>70</sup>

City	G.M.D.	L.D.	L.L.	Dimensions	Acreage				
					Return	Deed	Plat	Comp.	Used
		3	979			1.79			1.79

Subdivision	Block	Lot	Plat Book	Page
			14	75

Brief Legal Description:



Name On Return: *RT 1 Canton, GA.*

2-255  
Photo Call No.

*69*  
3-28 75  
Map Block Parcel

Name On Deed:

Property Address:

Property Acquired From:

Acquired By: Deed Will \_\_\_\_\_ Approximate Date Acquired: Recorded Yes No \_\_\_\_\_ D.B. Pg. Size (Dim. or Ac.)

Bounded By: N. S. E. W.

Date	Grantor (From)	Grantee (To)	D.B.	Pg.	Type	W.D.Cons.
<del>3/25/98</del>	<del>Parcell, Carlton E.</del>	<del>Goss, W. C.</del>	13	431	W	
		40 Goss, Mrs. Bell				

'75 Goss, Eva Bell EST. McFarland, Barbara Ann 183 98 W -

City	G.M.D.	L.D.	L.L.	Dimensions	Acreage				
	1174	3 <sup>rd</sup>	979		Return	Deed	Plat	Comp.	Used
								2±	2±

Subdivision	Block	Lot	Plat Book	Page

Brief Legal Description:  
*Tract 5/5 Hwy 20*

Plotted by deed + fuel  
call - PRW



Name On Return: <i>P-2</i>	MAP BLOCK PAR SUB OLD: 0328 NEW: 0323	077 210	Call No	<i>3-28</i>		<i>77</i>
Name On Deed:				Map	Block	Parcel
Property Address:	Property Acquired From:					
Acquired By:	Deed <input type="checkbox"/> Will <input type="checkbox"/>	Approximate Date Acquired:	Recorded Yes <input type="checkbox"/> No <input type="checkbox"/>	D.B. <input type="checkbox"/> Pg. <input type="checkbox"/>	Size: (Dim. or Ac.)	
Bounded By:	N.	S.	E.	W.		

Date	Grantor (From)	Grantee (To)	D.B.	Pg.	Type	W.D. Cons.
		<del>Mae, Alice</del>				
		Hicks, Alice Mae & James	13	431		
8/90	Hicks, JAMES <sup>ESTATE</sup> EVERETT	HICKS, ALICE MAE	893	337	QC	<i>5</i>
	City	G.M.D.	L.D.	L.L.	Dimensions	Acreage
		1000	3 <sup>1/2</sup>	979		Return Deed Plat Comp Used
						175 1175
	Subdivision	Block	Lot	Plat Book	Page	
Brief Legal Description:						
<i>Tract 5/5 Block 20</i>						

Deed Listed James E. Nicks  
See PR.

E

70

Name On Return: <b>R-2</b>	MAP OLD: 0328	BLOCK	PAR 076	SUB
Name On Deed:	NEW: 0323		2110	Call No.

<b>9-28</b>		<b>76</b>
Map	Block	Parcel

Property Address:	Property Acquired From:				
Acquired By:	Deed Will	Approximate Date Acquired:	Recorded Yes No	D.B. Pg.	Size (Dim. or Ac.)
Bounded By:	N.	S.	E.	W.	

Date	Grantor (From)	Grantee (To)	D.B.	Pg.	Type	W.D. Cons.
4/16/58	Hicks, James E.	James E. Winell	185 47	723 213	DOC	
1981	Return to	Youngblood Winell			per return	
12/29/99	Timms Gladys Winell	DEBBIE LIVINGSTON MIKE	3958	5	W/D	7.00

City	M.D.	L.D.	LL	Dimensions	Acreage					
D	8	1174	3rd	929	210	150				
Subdivision						Block	Lot	Plat Book	Page	

**WITH A...**

Brief Legal Description:  
Tract 5/5 Hwy 20







Name On Return: <i>R#2</i>	MAP OLD: 0328	BLOCK	PAR 078	SUB.	<i>3-28</i>		<i>78</i>
Name On Deed:	NEW: 0323		212	Call No	Map	Block	Parcel

Property Address:	Property Acquired From:			
Acquired By: Deed <input type="checkbox"/> Will <input type="checkbox"/>	Approximate Date Acquired:	Recorded Yes <input type="checkbox"/> No <input type="checkbox"/>	D.B. <input type="checkbox"/> Pg. <input type="checkbox"/>	Size: (Dim. or Ac.)
Bounded By: N.	S.	E.	W.	

Date	Grantor (From)	Grantee (To)	D.B.	Pg.	Type	W.D.Cons.
		<i>McPHERSON, MONROE</i>	<i>NO DEED FOUND</i>		<i>PLATTED BY FLD CALL</i>	
<i>6/85</i>	<i>EST McPHERSON, MONROE</i>	<i>McPHERSON, ARCHIE</i>	<i>499</i>	<i>127</i>	<i>W/D</i>	<i>-</i>
<i>1-31-86</i>	<i>McPherson, Archie</i>	<i>Smith, William E</i>	<i>528</i>	<i>329</i>	<i>W/D</i>	<i>35.00</i>

City	G.M.D.	L.D.	LL.	Dimensions	Acreage				
	<i>1000</i>	<i>3<sup>16</sup></i>	<i>979</i>	<i>100' X 206'</i> <i>130' X 200'</i>	Return	Deed	Plat	Comp.	Used
Subdivision					Block	Lot	Plat Book	Page	

Brief Legal Description:  
*Tract s/c Hwy 20*

D



Property	MAP	BLOCK	PAR	SUB
Acquired From:	OLD: 0328		079	
Acct. No.	NEW: 0323		Photo 213	Call No

3-28		79
Map	Block	Parcel

Date	Grantor (From)	Grantee (To)	D.B.	Pg.	Type	W.D. Cons
4/91	SMITH, ELMER <i>ESTATE</i>	SMITH, BONNIE RUTH	988	108	DOA	-0-
11/14/06	SMITH, BONNIE H.	THE BONNIE H. SMITH REVOCABLE LIVING TRUST	9213	130	WD	-0-
11/14/07	THE BONNIE H. SMITH REVOCABLE LIVING TRUST	SAMPLES, VICKIE RUTH SMITH	9971	99	TRUST DEED	-0-

City	G.M.D.	L.D.	L.L.	Dimensions	Acreage <i>4.55 AC</i>				
		3	1038 979		Return	Deed	Plat	Comp.	Used
							4627		463
Subdivision					Block	Lot	Plat Bk.	Page	
							40	148	
Brief Legal Description <i>.079 AC ± USED FOR R/W PER 1994 DEED 184/236 9-30-94</i>									



Name On Return: *Rt 2 Cumming, GA*

2-255  
Photo Call No.

*3-28* 79  
Map Block Parcel

Name On Deed:

Property Address:

Property Acquired From:

Acquired By: Deed Will Approximate Date Acquired: Recorded Yes No D.B. Pg. Size (Dim. or Ac.)

Bounded By: N. S. E. W.

Date	Grantor (From)	Grantee (To)	D.B.	Pg.	Type	W.D. Cons.
		<i>SMITH, ELMER</i>				
		<i>By field call</i>				

City	G.M.D.	L.D.	L.L.	Dimensions	Acreage				
					Return	Deed	Plat	Comp.	Used
	<i>1000</i>	<i>3rd</i>	<i>979</i>		<i>28</i>			<i>5'</i>	<i>2.5</i>

Subdivision	Block	Lot	Plat Book	Page

Brief Legal Description:  
*Tract s/s Hwy 20*

2

Property Acquired From:	MAP BLOCK PAR SUB OLD: 0328 081	3-28	81
Acct. No.	NEW: 0323 Pr214 Call No	Map	Block Parcel

Date	Grantor (From)	Grantee (To)	D.B.	Pg.	Type	W.D. Cons
10-7-86	Johnson, Homer R.	Johnson, Gladys I.	569	563	WD	-0-
2/7/95	JOHNSON, GLADYS I & E	JOHNSON, DONALD LEE	2124	17	W/P	-0-
8-1-97	Johnson, Donald Lee	Wallace, <sup>&amp; Betty Ann</sup> James Coleman	2787	101	WD	59.20
		(Wallace, Steven, Brian & Jay				
	DECEASED WALLACE, J. C.	" " "			PER TAXPAYERS RETURN	

City	G.M.D.	L.D.	L.L.	Dimensions	Acreage <u>2.95 AC ±</u>		
		3	379	**2.55 AC <del>*2.69 AC ±</del>	Return	Deed	Plat Comp. Used

Subdivision	Block	Lot	Plat Bk.	Page

Brief Legal Description X .01 AC. ± USED FOR R/W PER 1993 DEED 1644/51 \* .016 AC. ±  
USED FOR R/W PER 1994 DEED 1824-82. 9/30/94 \*\* ADJUSTED ACREAGE PER PLAT IN  
OFFICE. 6/9/99



Name On Smith, C.W.  
 Return: 7100 Malady Lane Charlotte, N.C.

2-255  
 Photo Call No.

3-28 81  
 Map Block Parcel

Name On Deed:

Property Address:

Property Acquired From:

Acquired By: Deed Will Approximate Date Acquired: Recorded Yes No D.B. Pg. Size: (Dim. or Ac.)

Bounded By: N. S. E. W.

Date	Grantor (From)	Grantee (To)	D.B.	Pg.	Type	W.D.Cons.
4/22/65	McClure, Robert	Smith, C.W.	78	613	W	
3/27/69	McClure, Robert	" "	72	669	W	
6/20/70	" "	Johnson, Homer R.	107	188	pc	


City	G.M.D.	L.D.	L.L.	Dimensions	2.75±	Acreage 2.98±				
out	1174	3rd	379		Return	Deed	Plat	Comp.	Used	
					4			3.6±	4±	
Subdivision					Block	Lot	Plat Book	Page		

Brief Legal Description:  
 Tract on s/s Hwy 20











2

3


Property  
Acquired From:  
Acct. No.

MAP BLOCK PAR SUB  
 OLD: 0328 081 A  
 NEW: 0323  
 Photo 216 Call No

3-28 81A  
 Map Block Parcel

Date	Grantor (From)	Grantee (To)	D.B.	Pg.	Type	W.D. Cons
9/84	JOHNSON, HOMER R.	SHELTON, PATSY M. <sup>J. WAYNE</sup>	417	428	W	75 <sup>00</sup>
11/1/05	SHELTON, PATSY M.	SHELTON, J. WAYNE	8364	78	QC	-0-

City	G.M.D.	L.D.	L.L.	Dimensions	Acreage $\times 1.01 AC \pm$				
		3	979		Return	Deed	Plat	Comp.	Used
						<del>102</del>			<del>102</del>
Subdivision					Block	Lot	Plat Bk.	Page	
							26	119	
Brief Legal Description $\times 1.00\% AC \pm$ USED FOR R/W PER 1993 DEED 1675/108 2-22-94									



Name On Return:	MAP BLOCK PAR SUB OLD: 0328	004	86	
Name On Deed:	NEW: 0323	217	Call No.	4
		328	Map	Block
				Parcel

Property Address:		Property Acquired From:			
Acquired By:	Deed Will	Approximate Date Acquired:	Recorded Yes No	D.B. Pg.	Size (Dim. or Ac.)
Bounded By:	N.	S.	E.	W.	

Date	Grantor (From)	Grantee (To)	D.B.	Pg.	Type	W.D.Cons.
1/20/20	Hawkins, J. L.	Free Home School	PP	256	w	
11-27-61	Smith, Ed.	" "	64	339	w/d	$\frac{55}{100}$

City	G.M.D.	L.D.	L.L.	Dimensions	Acreage				
					Return	Deed	Plat	Comp.	Used
	1174	3 <sup>rd</sup>	966					6.5 <sup>±</sup>	6.5 <sup>±</sup>
Subdivision					Block	Lot	Plat Book	Page	

Brief Legal Description:  
 Tract 1/5 Hwy 20

Plotted by dead +  
Occupation - RWU




Name On Return:	MAP — BLOCK — PAR — SUB OLD: 0328	008	A	3-28		8A
Name On Deed:	NEW: 0323	Photo 218	Cell No.	Map	Block	Parcel
Property Address:	Property Acquired From:					
Acquired By:	Deed — Will —	Approximate Date Acquired:	Recorded Yes — No —	D.B. — Pg. —	Size: (Dim. or Ac.)	
Bounded By:	N.	S.	E.	W.		

Date	Grantor (From)	Grantee (To)	D.B.	Pg.	Type	W.D.Cons.
4-26-77	West, R.E. Jr.	Feathers, Thomas W.	216	75	W	200
8/1/01	FEATHERS, THOMAS W.	THE FEATHERS FAMILY REVOCABLE TRUST	4774	393	W/P	-0-

City	G.M.D.	L.D.	L.L.	Dimensions	Acreage * 165 AC ±				
		3	979		Return	Deed	Plat	Comp.	Used
Subdivision				Block	Lot	Plat Book	Page		

Brief Legal Description: \* .038 AC ± USED FOR R/W PER 1994 CONDEMNATION #94CV-0257  
 FOUND 10/2/96



Property Acquired From:
Acct. No.

Photo	Call No


03N23		219
Map	Block	Parcel

Date	Grantor (From)	Grantee (To)	D.B.	Pg.	Type	W.D. Cons
8/1/01	FEATHERS, Tom	THE FEATHERS FAMILY REVOCABLE TRUST	4774	3910	W/D	-0-

City	G.M.D.	L.D.	L.L.	Dimensions	Acreage 49 AC.±				
		3	9164		Return	Deed	Plat	Comp.	Used

Subdivision	Block	Lot	Plat Bk.	Page

Brief Legal Description



MAP BLOCK PAR SUB

Name On Williams, Miss  
Return: Canton, Ga.  
Name On Deed:  
NEW: 0323

OLD: 0328  
007  
P219 Coll No.

3.29  
7  
Map Block Parcel

Property Address:

Property Acquired From:

Acquired By: Deed Will Approximate Date Acquired: Recorded Yes No D.B. Pg. Size: (Dim. or Ac.)

Bounded By: N. S. E. W.

Date	Grantor (From)	Grantee (To)				D.B.	Pg.	Type	W.D. Cons.
		Williams, Mrs. Estelle							
		R. field call only							
3-26-89	Williams, Estelle	Feathers, Tom				618	477	WO	38.00
City out	G.M.D.	L.D.	LL.	Dimensions	*.49 AC ± Acreage				
	1174	3	.870'	979 + 966	Return	Deed	Plat	Comp.	Used
					<input checked="" type="checkbox"/>			<input checked="" type="checkbox"/>	<input checked="" type="checkbox"/>
Subdivision					Block	Lot	Plat Book	Page	
Brief Legal Description: *.01 AC ± Used For R/W PER 1994 COMPENSATION # 94-CV-0257									
Found 10/2/96									

1957  
1958  
1959  
1960  
1961  
1962  
1963  
1964  
1965  
1966  
1967  
1968  
1969  
1970  
1971  
1972  
1973  
1974  
1975  
1976  
1977  
1978  
1979  
1980  
1981  
1982  
1983  
1984  
1985  
1986  
1987  
1988  
1989  
1990  
1991  
1992  
1993  
1994  
1995  
1996  
1997  
1998  
1999  
2000  
2001  
2002  
2003  
2004  
2005  
2006  
2007  
2008  
2009  
2010  
2011  
2012  
2013  
2014  
2015  
2016  
2017  
2018  
2019  
2020  
2021  
2022  
2023  
2024  
2025







Name On Return: R-1 RANTO

MAP BLOCK PAR SUB  
 OLD: 0328 008

<b>3.28</b>		<b>8</b>
Map	Block	Parcel

Name On Deed:

NEW: 0323 220

Property Address: \_\_\_\_\_ Property Acquired From: \_\_\_\_\_

Acquired By: Deed  Will  Approximate Date Acquired: \_\_\_\_\_ Recorded Yes  No  D.B. \_\_\_\_\_ Pg. \_\_\_\_\_ Size: (Dim. or Ac.) \_\_\_\_\_

Bounded By: N. \_\_\_\_\_ S. \_\_\_\_\_ E. \_\_\_\_\_ W. \_\_\_\_\_

Date	Grantor (From)	Grantee (To)	D.B.	Pg.	Type	W.D.Cons.
11-12-70	<del>West Myrtle ESTELL</del>	<del>West, R.E. JR.</del>	110	155	DC	—

8/78	West, R. E. JR.	FEATHERS, BETTY S.	249	487	W	40 <sup>00</sup>
------	-----------------	--------------------	-----	-----	---	------------------

5/17/94	PERKINS, SARAH J. WEST	" "	1846	269	DC	—
---------	------------------------	-----	------	-----	----	---

City	G.M.D.	L.D.	L.L.	Dimensions	Acreage <u>2.18 AC±</u>				
					Return	Deed	Plat	Comp.	Used
	1000	3 <sup>rd</sup>	981					<del>3</del>	<del>3</del>

Subdivision	Block	Lot	Plat Book	Page

Brief Legal Description: X 2.18 AC ± USED FOR R/W PER 1994 CONDEMNATION # 94-CV-025  
FOUND 10/2/96  
Parcel 14/15 Area 2.0



Property Acquired From:
Acct. No.

Photo	Call No
-------	---------

3223		222
Map	Block	Parcel

Date	Grantor (From)	Grantee (To)	D.B.	Pg.	Type	W.D.Cons
		ECHOLS, RONNIE E. NANCY				

City	G.M.D.	L.D.	L.L.	Dimensions	Acreage 2.56 AC ±				
		3	966		Return	Deed	Plat	Comp.	Used

Subdivision	Block	Lot	Plat	BK.	Page
(Old Map #s 3-28-13A, 13B, 13E)					

Brief Legal Description *This parcel had been deleted from Maps & combined with 252A but neither had been accounted for changed on sheet after verifying that taxes were being current, I put back in map*



Property Acquired From:
Acct. No.

Photo	Call No


03N23		223
Map	Block	Parcel

Date	Grantor (From)	Grantee (To)	D.B.	Pg.	Type	W.D.Cons
8/1/01	FEATHERS, BETTY S.	THE FEATHERS FAMILY REVOCABLE TRUST	4774	395	W/D	-0-

City	G.M.D.	L.D.	L.L.	Dimensions	Acreage				
					Return	Deed	Plat	Comp.	Used
		3	9666						

Subdivision	Block	Lot	Plat Bk.	Page
			7	71

Brief Legal Description



MAP BLOCK PAR SUB

Name On Return:

OLD: 0328

108

Name On Deed:

NEW: 0323

223

C.

3-28		108
Map	Block	Parcel

Property Address:

Property Acquired From:

Acquired By:

Deed Will \_\_\_\_\_  
Approximate Date Acquired:

Recorded Yes \_\_\_\_\_ No \_\_\_\_\_

D.B. \_\_\_\_\_ Pg. \_\_\_\_\_

Size: (Dim. or Ac.)

Bounded By:

N. \_\_\_\_\_

S. \_\_\_\_\_


E. \_\_\_\_\_

W. \_\_\_\_\_

Date	Grantor (From)	Grantee (To)	D.B.	Pg.	Type	W.D.Cons.
10-17-72	ECHOLS, JAMES E.	STANCIL, MORRIS J. & MARGARET	132	371	W/2	19 <sup>00</sup>
2-9-74	STANCIL, MARGARET (1/2)	STANCIL, MORRIS J.	158	357	W	3 <sup>00</sup>
11/00	STANCIL, MORRIS J.	FEATHERS, BETTY S.	751	268	W	12 <sup>00</sup>

City	G.M.D.	L.D.	L.L.	Dimensions	Acreage				
		3	966	210 X 186 201 X 122	Return	Deed	Plat	Comp.	Used
Subdivision					Block	Lot	Plat Book	Page	
							7	71	

Brief Legal Description:





Property Acquired From:
Acct. No.

Photo	Call No
-------	---------

3-23		224
Map	Block	Parcel

REC  
10/98

Date	Grantor (From)	Grantee (To)	D.B.	Pg.	Type	W.D. Cons
11/29/96	ESTATE PHILLIPS, CORNELIA WEBB	SMITH, BARRY A. (TRUSTEES) PHILLIPS, CINDY LOU THE WILL OF CORNELIA WEBB PHILLIPS	2951	235	DOA	0
10/29/97	SMITH, BARRY & PHILLIPS, CINDY	INGRAM, ARLENE	2951	237	W/D	130.00

City	G.M.D.	L.D.	L.L.	Dimensions	Acreage 1.54 AC				
		3	91de		Return	Deed	Plat	Comp.	Used
Subdivision					Block	Lot	Plat	Bk.	Page
							55		24

Brief Legal Description



MAP BLOCK PAR SUB

Name On Return: OLD: 0328

006

3-28 6

Name On Deed: NEW: 0323

224 Call No.

Map Block Parcel

Property Address:

Property Acquired From:

Acquired By: Deed Will

Approximate Date Acquired:

Recorded Yes No

D.B. Pg.

Size: (Dim. or Ac.)

Bounded By:

N.

S.

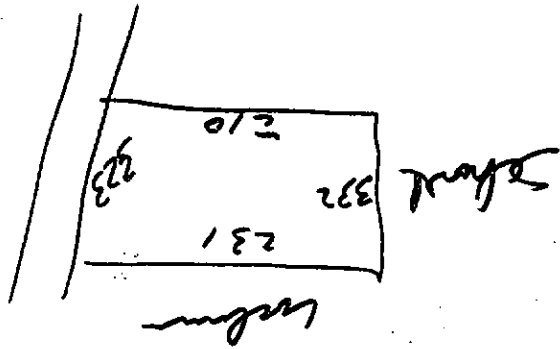
E.

W.

Date	Grantor (From)	Grantee (To)	D.B.	Pg.	Type	W.D.Cons.
5-27-72	ECHOLS, OVELLE SMITH	PHILLIPS, W. A.	125	532	W/D	14.50
76	Phillips, W.A. Estate	Phillips, Cornelia W.	184	238	ind.	-

City	G.M.D.	L.D.	L.L.	Dimensions	Acreage				
		3	966		Return	Deed	Plat	Comp.	Used
Subdivision					Block	Lot	Plat Book	Page	

Brief Legal Description: ~~X~~ ADJUSTED ACREAGE PER PLAT BROUGHT INTO OFFICE 12/19/92



Name On ~~Smith, Ed Est.~~  
Return: ~~Cummins, Ga. Rd~~

2-255  
Photo Call No.

3-28  
Map Block Parcel 6

Name On Deed:

Property Address: Rt. 2 CUMMINGS GA.

Property Acquired From:

Acquired By: Deed  Will  Approximate Date Acquired: Recorded Yes  No  D.B.  Pg.  Size: (Dim. or Ac.)

Bounded By: N. S. E. W.

Date	Grantor (From)	Grantee (To)	D.B.	Pg.	Type	W.D.Cons.
<del>1/1/37</del>	<del>Went, R.E.</del>	<del>Smith, Ed</del>	<del>3</del>	<del>54</del>	<del>W</del>	
<del>2/19/32</del>	<del>DeCumbert, Kelly</del>	<del>Smith, Ed</del>	<del>44</del>	<del>81</del>	<del>W</del>	
<del>12-71</del>	<del>SMITH, ED. EST.</del>	<del>EMMA QUELLE SMITH</del>	<del>HO-542</del>	<del>W/O</del>		-

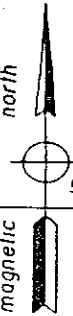
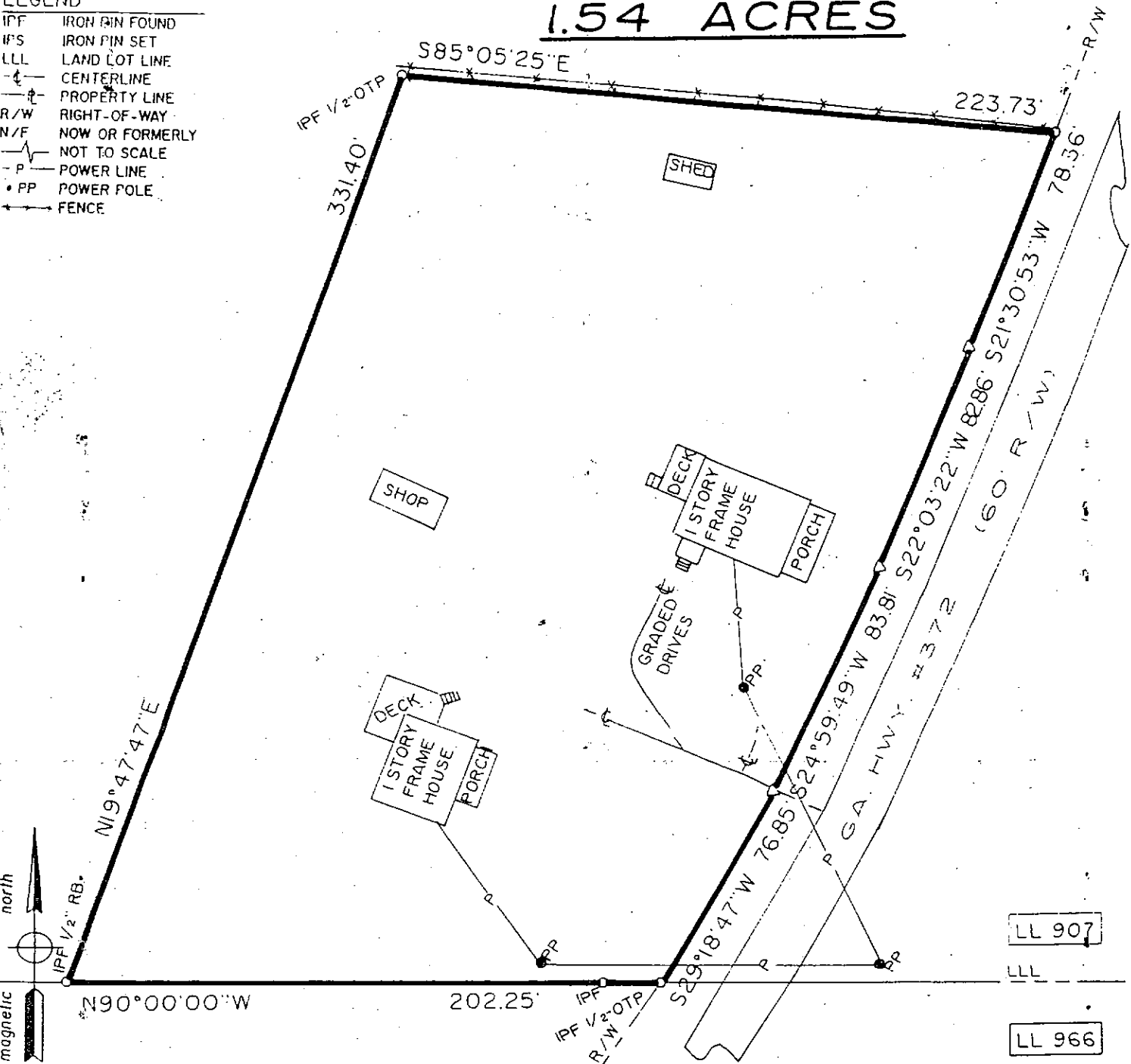
City	G.M.D.	L.D.	L.L.	Dimensions	Acreage				
					Return	Deed	Plat	Comp.	Used
out	1174	3	966		2			(1.5+)	2+
Subdivision					Block	Lot	Plat Book	Page	

Brief Legal Description:  
Tract w/s Ball Ground Rd.



# 1.54 ACRES

- LEGEND**
- IPF IRON PIN FOUND
  - IP'S IRON PIN SET
  - LLL LAND LOT LINE
  - | CENTERLINE
  - | PROPERTY LINE
  - R/W RIGHT-OF-WAY
  - N/F NOW OR FORMERLY
  - | NOT TO SCALE
  - P POWER LINE
  - PP POWER POLE
  - | FENCE



**SURVEY BY**  
**David Bealle Surveyors, Ltd.**  
 2755 Antioch Road  
 Cumming, Georgia 30040  
 (770) 889-1770



**SURVEY FOR**  
**Arlene Ingram**

"Thou shalt not remove thy neighbor's landmark, which they of old time have set. DEUTERONOMY 19:14 KJV"

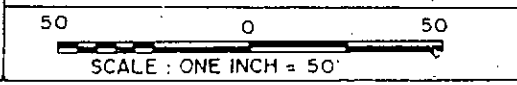
**DATE:** 10/23/97

IN MY OPINION THIS PLAT IS A CORRECT REPRESENTATION OF THE LAND PLATTED AND HAS BEEN PREPARED IN CONFORMITY WITH THE MINIMUM STANDARDS AND REQUIREMENTS OF LAW.

LAND LOT 907  
 3RD DISTRICT, 2ND SECTION,  
 CHEROKEE COUNTY, GEORGIA


THIS SITE IS NOT FLOOD PRONE PER CHEROKEE COUNTY FIRM MAP PANEL NUMBER

*David W. Bealle*



FIELD CLOSURE: 1" / 79,247' , ANGULAR ERROR 0" / ANGLE POINT, BALANCED BY LEAST SQUARES ADJUSTMENT.

EQUIP: TOPCON GTS-304 TOTAL STATION    PLAT CLOSURE: 1" / 237,748    F: ΔW    O: DB    FB ATNG    JOB# 97502    8 1/2" X 11"





Property Acquired From:
Acct. No.


Photo	Call No
-------	---------

3-23		225
Map	Block	Parcel

Date	Grantor (From)	Grantee (To)	D.B.	Pg.	Type	W.D. Cons
10/21/97	Elbert V. & Izelle E. Cochran Family, LLC	Izelle E. E. Cochran, Elbert V.	2873	295	WD	-0-

City	G.M.D.	L.D.	L.L.	Dimensions	Acreage 7 AC ±				
		3	965 966		Return	Deed	Plat	Comp.	Used
Subdivision					Block	Lot	Plat Bk.	Page	

Brief Legal Description



11

MAP BLOCK PAR SUB  
 OLD: 0328 005  
 NEW: 0323 225

3.29		5
Map	Block	Parcel

Name On Cochran, El  
 Return: Cummin  
 Name On Deed:

Property Address: Property Acquired From:

Acquired By: Deed Will Approximate Date Acquired: Recorded Yes No D.B. Pg. Size: (Dim. or Ac.)

Bounded By: N. S. E. W.

Date	Grantor (From)	Grantee (To)	D.B.	Pg.	Type	W.D. Cons.
4/24/59	Cochran, F.P.	Cochran, Elbert V	50	306	( )	
8/7/97	A/K/A Cochran, E.V. Cochran, Elbert V.	Izelle E Cochran, Elbert V. +	2797	244	WD	0
8/7/97	Cochran, Elbert V. + Izelle E	Elbert V. + Izelle E. Cochran Family, LLC	2821	183	WD	0

City	G.M.D.	L.D.	L.L.	Dimensions	Return	Deed	Plat	Comp.	Used
out	1000	3	965 966		pg. 68			7 1/2	7 1/2

Subdivision	Block	Lot	Plat Book	Page
1053, 1108				

Brief Legal Description:  
 Tract w/ 13 1/2 Acre Ground Rd.







Name On Return: Roper, W.R. Canton, Ga.	MAP BLOCK PAR SUB OLD: 0328	012					
Name On Deed:	NEW: 0323	226'	Call No	<b>3-18</b>			<u>12</u>
Property Address:				Property Acquired From:			
Acquired By:	Deed Will	Approximate Date Acquired:	Recorded Yes No	D.B. Pg.	Size: (Dim. or Ac.)		
Bounded By:	N.	S.	E.	W.			

Date	Grantor (From)	Grantee (To)	D.B.	Pg.	Type	W.D.Cons.				
5/16/94	TURNER, Mrs. H.L.	Roper, W.R.	12	534	W					
1/81	ROPER, WALTER R. <small>"attor"</small>	LANGLEY, WYNELLE R. <small>THOMAS A.</small>	298	840	W	50. <sup>00</sup>				
4/85	LANGLEY, WYNELLE R. <small>THOMAS A.</small>	MURPHY, LAWRENCE	456 W.	267	W	50. <sup>10</sup>				
City		G.M.D.	L.D.	L.L.	Dimensions			Acreage 9.27 AC.		
out		1174	3	966	Return	Deed	Plat	Comp.	Used	
Subdivision					9			95	95	
Block					Lot	Plat Book	Page			
						18	77			
Brief Legal Description:										
<i>Tract E/S Ballground, Ad.</i>										





Name On Return: <i>R-2</i>	MAP BLOCK PAR SUB OLD: 0328 011	3-28	11
Name On Deed:	NEW: 0323 2273	Map	Block Parcel

Property Address:	Property Acquired From:				
Acquired By:	Deed Will	Approximate Date Acquired: <i>U</i>	Recorded Yes No	D.B. Pg.	Size: (Dim. or Ac.)
Bounded By:	N.	S.	E.	W.	

Date	Grantor (From)	Grantee (To)	D.B.	Pg.	Type	W.D.Cons.
<del>4/1/69</del>	<del>Hawkins, J. A.</del>	<del>Morgan, L. R.</del>	100	525	W	
10/76	MELTON, L. R.	STAMBERS, VALERIA L.	205	320	W	15 <sup>00</sup>

<i>DELETE WITH PER</i>	City	G.M.D.	L.D.	L.L.	Dimensions	Acreage				
		1189	3 <sup>rd</sup>	966	129' x 379	Return	Deed	Plat	Comp.	Used
	Subdivision	Block	Lot	Plat Book	Page			12	103	

Brief Legal Description:  
 Tract E/2 Ball Ground

10/16 205-527

(1)

Name On Return: <b>Lathem, E Canton, G</b>	MAP BLOCK PAR SUB OLD: 0328 010
Name On Deed:	NEW: 0323 228 a Roll No.

<b>3-28</b>		<b>10</b>
Map	Block	Parcel

Property Address:	Property Acquired From:
-------------------	-------------------------

Acquired By:	Deed Will	Approximate Date Acquired	Recorded Yes No	D.B. Pg.	Size: (Dim. or Ac.)
--------------	-----------	---------------------------	-----------------	----------	---------------------


Bounded By:	N.	S.	E.	W.
-------------	----	----	----	----

Date	Grantor (From)	Grantee (To)	D.B.	Pg.	Type	W.D. Cons.
		<b>Lathem, VALERIA</b>				
		<i>Field call only</i>				

**DELETE & COMBINE WITH 3-28-9 PER RETURN 3/4/01**

Gift	S.M.D.	L.D.	L.L.	Dimensions	Acreage				
1174	3	965	120' x 300'	Return	Deed	Plat	Comp.	Used	
				1					
Subdivision				Block	Lot	Plat Book	Page		

Brief Legal Description: **Lot E/S Ball Ground Rd**



Name On *R-2*  
Return: *BALL G*  
Name On  
Deed:

MAP BLOCK PAR SUB  
OLD: 0328 009  
NEW: 0323 229

<b>3.28</b>		<i>9</i>
Map	Block	Parcel

Property Address:				Property Acquired From:			
Acquired By:	Deed Will	Approximate Date Acquired:	Recorded Yes No	D.B. Pg.	Size (Dim. or Ac.)		
Bounded By:	N.	S.	E.	W.			

Date	Grantor (From)	Grantee (To)	D.B.	Pg.	Type	W.D. Cons.
<del>1/18/69</del>	<del>Bell, Jeanette</del>	<del>Reed, H.W.</del>	<del>99</del>	<del>350</del>	<del>w</del>	
5-17-75	REED, H.W. heirs of	CHAMBERS, VALERIA LATHEN	180	202	w	7 <sup>th</sup>
3/15/07	CHAMBERS, VALERIA LATHEN	THE VALERIA CHAMBERS REVOCABLE LIVING TRUST	9490	384	Ac's	--


City	G.M.D.	L.D.	L.L.	Dimensions	<del>2 AC</del>	Acreage <del>2.5 AC ±</del>			
	1174	3 <sup>rd</sup>	966	1 AC ± 132' X 300'	Return	Deed	Plat	Comp.	Used

Subdivision	Block	Lot	Plat Book	Page

Brief Legal Description: *PARCELS 3-28-10-11 COMBINED PER RETURN 3/4/94*

*Tract E/S Ball Ground Rd*

*\* 5/4/2000 Tr. new came in. E stated only 1 AC was intended to be added to 229A. Description not good. adjusted accordingly*



Property Acquired From:
Aect. No. <u>229</u>

Photo	Call No
-------	---------


<u>3-23</u>		<u>229A</u>
Map	Block	Parcel

REC. 6/2/97

Date	Grantor (From)	Grantee (To)	D.B.	Pg.	Type	W.D. Cons
12/10/96	FKA VALERIA WEISS LATHAM CHAMBERS, VALERIA LATHAM	MICHAEL LATHAM, CONNY	2751	204	W/D	90.60
12/21/04	CONNIS LATHAM, MICHAEL	CONNIS LATHAM, MICHAEL d/b/a LONGHORN SANITATION	7611	231	WD	27 TRACTS -0-

City	G.M.D.	L.D.	L.L.	Dimensions	Acreage				
					Return	Deed	Plat	Comp.	Used
		3		9161 237'x380'				2±	2±
Subdivision					Block	Lot	Plat Bk.	Page	

Brief Legal Description deed 2751/204 description not clear 5/4/2004  
tot papers came in & indicated that only 1 AC± was intended  
to be sold.





Property Acquired From:	MAP	BLOCK	PAR	SUB	3-27		1A
Acct. No.	OLD: 3-27		1	A	Map	Block	Parcel
	NEW: 3-23		230				

Date	Grantor (From)	Grantee (To)	D.B.	Pg.	Type	W.D. Cons
7/6/67	DAVIS, CLIFFORD	GIBBS, J. E. & LAURA	91	301	WD	
1/91	GIBBS, <sup>ESTATE</sup> JODIE E.	COCHRAN, EDITH E.	942	102	W	66.50
9/26/68	COCHRAN, EDITH E.	COCHRAN, EDITH E.	1072	129	WD	

City	G.M.D.	L.D.	L.L.	Dimensions	Acreage 9.44 AC				
			3	907	Return	Deed	Plat	Comp.	Used
Subdivision					Block	Lot	Plat Bk.	Page	

Brief Legal Description: \* THIS PARCEL PREVIOUSLY KNOWN AS PARCEL 1. FOR 93 TAX REQUESTED IT COMBINED WITH 3-24-54. THEN CHANGED HIS MIND FOR 93 TAX. SPLIT BACK OUT & USED DIFFERENT PARCEL #.



Name On Return:	MAP BLOCK PAR SUB OLD: 0327	001	3-27	1
Name On Deed: GIBBS J.	NEW: 0323	2303	Map	Block
		Also SEE 1-A	Parcel	12

Property w/ Address: 1/5 FREEHOME - BALLGROUND RD.	Property Acquired From:
--	-------------------------

Acquired By:	Deed Will	Approximate Date Acquired:	Recorded Yes No	D.B. Pg.	Size: (Dim. or Ac.)
--------------	-----------	----------------------------	-----------------	----------	---------------------

Bounded By:	N.	FOR 93 TAX, DELETE & COMBINE WITH 3-24-54 PER OWNERS REQUEST	W.
-------------	----	--	----

Date	Grantor (From)	Grantee (To)	D.B.	Pg.	Type	W.D.Cons.
7/6/67	DAVIS Clifford		91	301	WD	
1/91	ESTATE ETAL GIBBS, JODIE E	EDITH & COCHRAN, E. W.	942	102	W	66.50

City	G.M.D.	L.D.	L.L.	Dimensions	Acreage				
					Return	Deed	Plat	Comp.	Used
	1000	3	907		18	-	10	10	

Subdivision	Block	Lot	Plat Book	Page

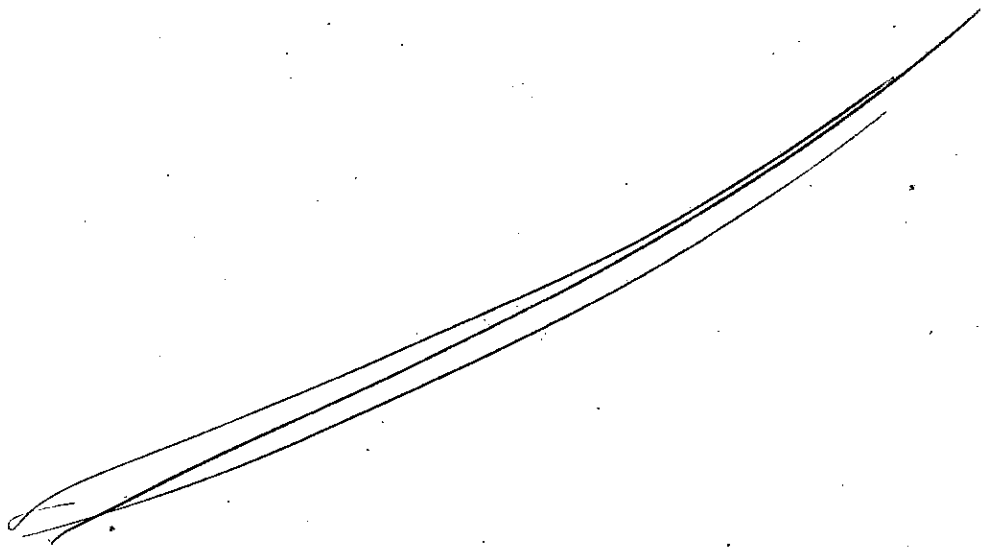
Brief Legal Description:	10 AC LL 907
	LD 3



Name On Return: <i>RT 2</i>	MAP - BLOCK PAR. SUB OLD: 0327 002	3-27	2
Name On Deed: <i>COCHRAN</i>	NEW: 0323 231	Map	Block Parcel

Property w/ Address: <i>1/2 FREEHOME - BALLGROUND RD</i>	Property Acquired From:			
Acquired By: Deed <input type="checkbox"/> Will <input type="checkbox"/>	Approximate Date Acquired:	Recorded Yes <input type="checkbox"/> No <input type="checkbox"/>	D.B. <input type="checkbox"/> Pg. <input type="checkbox"/>	Size: (Dim. or Ac.)
Bounded By: N.	S.	E.	W.	

Date	Grantor (From)	Grantee (To)	D.B.	Pg.	Type	W.D.Cons.
<i>6/29/66</i>	<i>above</i>	<i>FED. LAND BANK</i>	<i>85</i>	<i>410</i>	<i>SD</i>	
<i>8/13/93</i>	<i>COCHRAN, EMMETT B.</i>	<i>MARY LEE COCHRAN, EMMETT B.</i>	<i>1553</i>	<i>150</i>	<i>W/D</i>	<i>- 0 -</i>
		<i>COCHRAN, MARY LEE</i>	<i>PER</i>	<i>2004</i>	<i>RETURN</i>	
	City	G.M.D.	L.D.	LL.	Dimensions	Acreage
		1000	3	907		Return Deed Plat Comp Used
						5.96 5.96 3 5.96
	Subdivision	Block	Lot	Plat Book	Page	
				<i>3</i>	<i>374</i>	
Brief Legal Description: <i>5.96 Ac LL 907</i>						
<i>LD 3</i>						



Property	MAP	BLOCK	PAR	SUB			
Acquired From:	OLD: 0327		003				
Acct. No.	NEW: 0323		Ph232	Call No	327	Block	3
					Map		Parcel

Date	Grantor (From)	Grantee (To)	D.B.	Pg.	Type	W.D. Cons
5/90	CURTIS, BRENDA R. <sup>1/2 INT</sup>	CURTIS, DONALD A. <sup>1/2 INT</sup>	872	370	W	-0-

City	G.M.D.	L.D.	L.L.	Dimensions	Acreage				
		3	894 907		Return	Deed	Plat	Comp.	Used
							7.95		7.92
Subdivision					Block	Lot	Plat Bk.	Page	
							17	198	

Brief Legal Description





Name On Return: Pl 1 CANTON

Photo	Call No.

<u>3-27</u>		<u>3</u>
Map	Block	Parcel

Name On Deed: COCHRAN, J.S.

Property w/ Address: 15 FREE HOME - BALLGROUN RD

Property Acquired From:

Acquired By:	Deed Will <input type="checkbox"/> <input type="checkbox"/>	Approximate Date Acquired:	Recorded Yes <input type="checkbox"/> No <input type="checkbox"/>	D.B. <input type="checkbox"/> Pg. <input type="checkbox"/>	Size: (Dim. or Ac.)
--------------	---	----------------------------	---	--	---------------------

Bounded By:	N.	S.	E.	W.
-------------	----	----	----	----

Date	Grantor (From)	Grantee (To)	D.B.	Pg.	Type	W.D.Cons.
<u>9/1/43</u>	<u>WEST, R.E.</u>		<u>12</u>	<u>197</u>	<u>WD</u>	
<u>10/80</u>	<u>COCHRAN, J.S.</u>	<u>COCHRAN, BRENDA KAY</u>	<u>324</u> <u>294</u>	<u>818</u> <u>338</u>	<u>Conveyance</u> <u>W</u>	<u>29 70</u>
		<u>Curtis, Brenda Cochran</u>	<u>419</u> <u>per 1983 Return</u>	<u>403</u>	<u>QPR</u>	

City	G.M.D.	L.D.	L.L.	Dimensions	Acreage <u>10 7.92 ac.</u>				
	<u>1000</u>	<u>3</u>	<u>894</u> <u>907</u>		Return	Deed	Plat	Comp.	Used
							<u>7.915</u>	<u>+3</u>	<u>-13</u>

Subdivision	Block	Lot	Plat Book	Page
			<u>17</u>	<u>198</u>

Brief Legal Description: 13 Ac LL 894 907  
LD 3



Name On Return:	MAP - BLOCK OLD: 0327	PAR. SUB. 004 B	3-27		4B
Name On Deed:	NEW: 0323	2339	Map	Block	Parcel


Property Address:	Property Acquired From:				
Acquired By:	Deed Will	Approximate Date Acquired:	Recorded Yes No	D.B. Pg.	Size: (Dim. or Ac.)
Bounded By:	N.	S.	E.	W.	

Date	Grantor (From)	Grantee (To)	D.B.	Pg.	Type	W.D. Cons.
10/81	COLTRANE, CLARENCE	RAY, TRUEL GENE	312	678	W	8 <sup>30</sup>
3/82	RAY, TRUEL GENE <sup>1/2 int.</sup>	RAY, NORMA <sup>1/2 int.</sup>	319	234	W	-0-

City	G.M.D.	L.D.	L.L.	Dimensions	Acreage				
		3	894		Return	Deed	Plat	Comp.	Used
									4.36

Subdivision	Block	Lot	Plat Book	Page
			19	123

Brief Legal Description:



Name On Return:	MAP	BLOCK	PAR	SUB	3-27	4C	
	OLD: 0327		004	C			
Name On Deed:	NEW: 0323		2340	Call No.	Map	Block	Parcel

Property Address:			Property Acquired From:			
Acquired By:	Deed <input type="checkbox"/> Will <input type="checkbox"/>	Approximate Date Acquired:	Recorded Yes <input type="checkbox"/> No <input type="checkbox"/>	D.B. <input type="checkbox"/> Pg. <input type="checkbox"/>	Size: (Dim. or Ac.)	
Bounded By:	N.	S.	E.	W.		

Date	Grantor (From)	Grantee (To)	D.B.	Pg.	Type	W.D. Cons.
5/82	COLTRANE, CLARENCE V.	PRICE, RONNY RILLA	322	375	41	25 <sup>80</sup>

City	G.M.D.	L.D.	L.L.	Dimensions	Acreage				
					Return	Deed	Plat	Comp.	Used
		3	894			11.43	11.43		11.43
Subdivision					Block	Lot	Plat Book	Page	
							20	90	

Brief Legal Description:



Property	MAP	BLOCK	PAR	SUB
Acquired From:	OLD: 0327		004	
Acct. No.	NEW: 0323		235.0	Call No

3-27		4
Map	Block	Parcel

Date	Grantor (From)	Grantee (To)	D.B.	Pg.	Type	W.D. Cons
10/84	COLTRANE, CLARENCE	COLTRANE, CLARENCE & INEZ	421	300	W	-0-

City	G.M.D.	L.D.	L.L.	Dimensions	Acreage				
		3	894		Return	Deed	Plat	Comp.	Used

Subdivision	Block	Lot	Plat Bk.	Page

Brief Legal Description





Name On Return:

Photo	Call No.

327		4
Map	Block	Parcel

Name On Deed: COLTRANE, Clarence

Property w/ Address: 1/5 FREEMORE - BALLGROUND RD.

Property Acquired From:

Acquired By: Deed Will Approximate Date Acquired: Recorded Yes No D.B. Pg. Size: (Dim. or Ac.)

Bounded By: N. S. E. W.

Date	Grantor (From)	Grantee (To)	D.B.	Pg.	Type	W.D.Cons.
12/19/64	above	Bank of Canton	77	274	SD	

7/8/72	Cochran J.S. et al	Coltrane Clarence	154	526	W	200
--------	--------------------	-------------------	-----	-----	---	-----

10-18/77	COLTRANE, STEVE	COLTRANE, CLARENCE	235	497	W	-
----------	-----------------	--------------------	-----	-----	---	---

City	G.M.D.	L.D.	L.L.	Dimensions	Acreage <del>25</del> 21				
					Return	Deed	Plat	Comp.	Used
	1000	3	894			18		16	18

Subdivision	Block	Lot	Plat Book	Page

Brief Legal Description: 18 Ac LL 894  
LD 3



Name On Return:	MAP BLOCK OLD: 0328	PAR SUB 093 B	3-28	93B
Name On Deed:	NEW: 0323	Photo Call No. 236	Map	Block Parcel

Property Address:	Property Acquired From:
-------------------	-------------------------

Acquired By:	Deed Will	Approximate Date Acquired:	Recorded Yes No	DB Pg	Size (Dim. or Ac.)
--------------	-----------	----------------------------	-----------------	-------	--------------------

Bounded By:	N.	S.	E.	W.
-------------	----	----	----	----

*Per B.O. Deleted Combined with 23-203*

Date	Grantor (From)	Grantee (To)	D.B.	Pg	Type	W.D. Cons.
1977	Hicks, Max	Cain, Anthony L. New #	217	276	WD	24 <sup>00</sup>
8/89	DORIS L. & CAIN, ANTHONY L.	SPRUILL, Weyman	811	291		166 <sup>50</sup>

City	G.M.D.	L.D.	L.L.	Dimensions	Acreage				
		3	1050	3 1/4	Return	Deed	Plat	Comp.	Used

Subdivision	Block	Lot	Plat Book	Page
-------------	-------	-----	-----------	------

Brief Legal Description:



Name On Return:	MAP: OLD: 0328	BLOCK: 093	PAR: A	SUB: 3-28	93A	
Name On Deed:	NEW: 0323	P: 237	Call No.	Map	Block	Parcel

Property Address: \_\_\_\_\_ Property Acquired From: \_\_\_\_\_

Acquired By: \_\_\_\_\_ Deed Will: \_\_\_\_\_ Approximate Date Acquired: \_\_\_\_\_ Recorded Yes No: \_\_\_\_\_ D.B. Pg. Size: \_\_\_\_\_ (Dim. or Ac.)


Bounded By: N. S. *Per B.D. E. A. [unclear]*

Date	Grantor (From)	Grantee (To)	D.B.	Pg.	Type	W.D. Cons.
6-3-77	HICKS, L. MAX & MARY JANE	CAIN, Doris L. <i>Combined with</i>	218	506	WD	400
8/89	DORIS L. & CAIN, ANTHONY L.	SPRUIN, WEYMAN <i>add # 20</i>	811	291		11da. 50

City	G.M.D.	L.D.	L.L.	Dimensions	Acreage				
		3	1050	<i>New 3-23-1</i>	Return	Deed	Plat	Comp.	Used
						2ac.±			2ac.±

Subdivision	Block	Lot	Plat Book	Page
	<i>3</i>	<i>11</i>		<i>95</i>

Brief Legal Description: \_\_\_\_\_



Property Acquired From:
Acct. No.

Photo	Call No

323		238
Map	Block	Parcel

Date	Grantor (From)	Grantee (To)	D.B.	Pg.	Type	W.D.Cons
4/8/96	DOROTHY ANN: CANTRELL, EARL LEE	NANCY J. & McCLESKEY, PIERCE JR	2353	39	W/D	220. <sup>00</sup>
City		G.M.D.	L.D.	L.L.	Dimensions	Acreage 7 AC. ±
			3		1050	
						Return
						Deed
						Plat
						Comp.
						Used
Subdivision			Block	Lot	Plat Bk.	Page
					14	31
Brief Legal Description						






Name On Return:	MAP	BLOCK	PAR	SUB	3-28	93C	
	OLD: 0328		093	C			
Name On Deed:	NEW: 0323		238	Call No.	Map	Block	Parcel

Property Address:			Property Acquired From:			
Acquired By:	Deed Will	Approximate Date Acquired:	Recorded Yes No	D.B. Pg.	Size (Dim. or Ac.)	
Bounded By:	N.	S.	E.	W.		

Date	Grantor (From)	Grantee (To)	D.B.	Pg.	Type	W.D. Cons.
2/78	HICKS, MAX	NEELEY, CHARLES & JIMMIE ANN	234	624	W	10 <sup>00</sup>
5/78	" "	" "	243	367	W	4 <sup>00</sup>
7/85	NEELEY, CHARLES & JIMMIE ANN	CANTRELL, EARL LEE & DOROTHY ANN	467	671	W	155 <sup>00</sup>

City	G.M.D.	L.D.	L.L.	Dimensions	Acreage				
Subdivision					Return	Deed	Plat	Comp.	Used
		3	1050				5		
SB <sup>0</sup> E							14		31

Brief Legal Description:



Property  
 Acquired From:  
 Acct. No.

MAP  
 OLD: 0328  
 NEW: 0323

BLOCK: PAR SUB  
 098  
 239


3-28		98
Map	Block	Parcel

Date	Grantor (From)	Grantee (To)	D.B.	Pg.	Type	W.D. Cons
3-4-87	Gibbs, C.E. <sup>1/2 Int.</sup>	Gibbs, Geraldine C. <sup>1/2 Int.</sup>	607	526	W/O	-0-

City	G.M.D.	L.D.	L.L.	Dimensions	Acreage <u>4.393 AC</u>				
		3	1050	2.69 AC	Return	Deed	Plat	Comp.	Used

Subdivision	Block	Lot	Plat Bk.	Page
			6	12

Brief Legal Description



Name On Return: *RT 2 Canton, GA*

Photo  Call No.

**3-28**  **98**  
 Map  Block  Parcel

Name On Deed:

Property Address:

Property Acquired From:

Acquired By: Deed  Will  Approximate Date Acquired: Recorded Yes  No  D.B.  Pg.  Size: (Dim. or Ac.)

Bounded By: N.  S.  E.  W.

Date	Grantor (From)	Grantee (To)	D.B.	Pg.	Type	W.D.Cons.
12-19-59	BAKER, J.	GIBBS, G.F. Eos!	53	486	WD	4 <sup>50</sup> / <sub>103</sub>
'69	PUGH, Raymond	" "	114	600	W	-
2/82	PRUITT, J.C.	" " "	317	581	QC	-0-

City	G.M.D.	L.D.	L.L.	Dimensions	Acreage <i>5.64.393</i>				
					Return	Deed	Plat	Comp.	Used
	1000	3 <sup>rd</sup>	1050					5 <sup>+</sup>	5 <sup>+</sup>
Subdivision	Block	Lot	Plat Book	Page					

Brief Legal Description:  
*Tract in 3<sup>rd</sup> DIST*  
*Area described in 1982 DK deed 317/581 already included in this parcel*  
*see Plat 6/12*



Property	239 = 1.7 AC
Acquired From	256 = .30 AC
Acct. No.	

Photo	Call No
-------	---------

03N23		239A
Map	Block	Parcel

Date	Grantor (From)	Grantee (To)	D.B.	Pg.	Type	W.D. Cons
6/20/02	GERALDINE C. <sup>ESTATE</sup> GIBBS, C.E.	FATSY A. WADDELL, LARRY M.	5349	215	W/D	For 1.7 AC 30.60
6/20/02	<sup>ESTATE</sup> WADDELL, VERNA EVELYN	" " "	5349	216	W/D	For .30 AC -0-

City	G.M.D.	L.D.	L.L.	Dimensions	Acreage				
					Return	Deed	Plat	Comp.	Used
		3	1050	* 4.14 AC		<del>1.7</del> 1.30			2.0
Subdivision					Block	Lot	Plat	Bk.	Page
						TRACTS A & B			
Brief Legal Description * PARCEL 256 COMBINED Per Owner & Tax Assessors									
REQUEST 5/25/07									






Property Acquired From:	MAP BLOCK PAR SUB OLD: 0328 093 D	3-28	93D
Acct. No.:	NEW: 0323	Map	Block Parcel

Date	Grantor (From)	Grantee (To)	D.B.	Pg.	Type	W.D. Cons
5/70	HICKS, MAX	WHEELER BENNY	239	1033	W	14. <del>00</del>
1/13/04	WHEELER DORIS CAROL	WHEELER BENNY DORIS CAROL	NOT	REC	YET	

DELETE & COMBINE  
 WITH 240A PER OWNER  
 PER REQUEST  
 3/1/04  
 TAX

City	Gen. D.	L.D.	L.L.	Dimensions	Acreage 4.99 AC.				
			3	1050	Return	Deed	Plat	Comp.	Used
							7		
Subdivision					Block	Lot	Plat Bk.	Page	
							14	98	
Brief Legal Description:									



Property <b>3-28-93D</b>	MAP BLOCK PAR SUB OLD: 0328	093 H	<b>3-28</b>	<b>93H</b>	
Acquired From:	NEW: 0323	PK240 CA1 No			
Acct. No.			Map	Block	Parcel

Date	Grantor (From)	Grantee (To)	D.B.	Pg.	Type	W.D. Cons
10/29/93	WHEELER, BENNY	DORIS CAROL WHEELER, BENNY	1698	189	W/D	-0
7/31/01	WHEELER, BENNY	WHEELER, DORIS CAROL	4780	397	QC	-0-
1/13/04	WHEELER, DORIS CAROL	DORIS CAROL WHEELER, BENNY	6817	473	WD	<del>0</del>

City	G.M.D.	L.D.	L.L.	Dimensions	Acreage				
					Return	Deed	Plat	Comp.	Used
		3		1050 * 7 AC				201	201 H.P.
Subdivision					Block	Lot	Plat Bk.	Page	
Brief Legal Description					* PARCEL 2ND COMBINED PER OWNER & TAX ASSESSORS				
REQUEST. 3/1/04									




Name On Return:	MAP	BLOCK	PAR	SUB	3-28	93E	
	OLD: 0328		093	E			
Name On Deed:	NEW: 0323		Photo	Call No.	Map	Block	Parcel
			241				

Property Address:			Property Acquired From:			
Acquired By:	Deed Will	Approximate Date Acquired:	Recorded Yes No	D.B. Pg.	Size (Dim. or Ac.)	
Bounded By:	N.	S.	E.	W.		

Date	Grantor (From)	Grantee (To)	D.B.	Pg.	Type	W.D. Cons.
9/78	HICKS, MAX	MILLER, MARSHA HICKS	246	169	W	10 <sup>00</sup>
1/80	CLINE, MARSHA HICKS MILLER	HOLLAND & WHEELER, SARA	280	25	W	12 <sup>50</sup>

City	G.M.D.	L.D.	L.L.	Dimensions	Acreage				
					Return	Deed	Plat	Comp.	Used
		3	1050				5		
Subdivision					Block	Lot	Plat Book	Page	
							14	178	

Brief Legal Description:



Property Acquired From:
Acct. No.

Photo	Call No
-------	---------

3-23		242
Map	Block	Parcel

Date	Grantor (From)	Grantee (To)	D.B.	Pg.	Type	W.D. Cons
6/8/95	MATHIS, C. J.	SEVEN OAKS PROPERTIES, INC.	2108 2108	175 173	W/P	275.00

City	G.M.D.	L.D.	L.L.	Dimensions	Acreage 9.97 AC				
		3	1039		Return	Deed	Plat	Comp.	Used

Subdivision	Block	Lot	Plat Bk.	Page

Brief Legal Description






Property  
Acquired From: 73  
Acct. No.

MAP BLOCK PAR SUB  
OLD: 0328 073 F  
NEW: 0323 242

3-28  
Map Block Parcel  
73F

Date	Grantor (From)	Grantee (To)	D.B.	Pg.	Type	W.D. Cons
1/84	TURNER, DWIGHT	YOUNG, CHARLES	389	362	W	35 <sup>90</sup>
8/84	YOUNG, CHARLES	SHUFORD, To. A.	415	344	W	181 <sup>00</sup>
6-13-86	Shuford, Jo A.	Gerrell, William S. JR	539	414	W <sup>10</sup>	123 <sup>100</sup> 26 <sup>90</sup> <small>Restriction</small>
10/88	GERRELL, Wm. S. JR.	WARD, GREGORY A. ETAL AIKEN, DAVID C.	746	118	W	230 <sup>00</sup>
4/91	SARTAIN, W.F. JR	" " "	1081	82	QC	-0-
6/8/95	<sup>ESTATE</sup> BAUISTER, H. CLARENCE	MATHIS, C. J.	2108	172 171	QC WID	275 <sup>00</sup>
City		G.M.D.	L.D.	L.L.	Dimensions	Acreage 9.97AC
			3	1039		Return Deed Plat Comp. Used
						8.97 8.97
Subdivision			Block	Lot	Plat Bk.	Page
Brief Legal Description						



Property Acquired From:
Acct. No.

Photo	Call No

03N23		243
Map	Block	Parcel

Date	Grantor (From)	Grantee (To)	D.B.	Pg.	Type	W.D. Cons	
9/13/99	FEATHERS, THOMAS W.	SEVEN OAKS PROPERTIES, INC	3840	301	W/D	28.00	
City	G.M.D.	L.D.	L.L.	Dimensions	Acreage		
		3	1039		*.92 AC		
					Return	Deed	
					Plat	Comp.	
					Used		
Subdivision				Block	Lot	Plat Bk.	Page
Brief Legal Description				* ADJUSTED ACREAGE PER 1999 DEED 3840-301. 1/10/00			



Name On Return:	MAP OLD: 0328	BLOCK	PAR 073	SUB C	3-28		73C
Name On Deed:	NEW: 0323		Parcel 243	Call No.	Map	Block	Parcel

Property Address:	Property Acquired From:
-------------------	-------------------------

Acquired By:	Deed Will	Approximate Date Acquired:	Recorded Yes No	D.B. Pg.	Size: (Dim. or Ac.)
--------------	-----------	----------------------------	-----------------	----------	---------------------

Bounded By:	N.	S.	E.	W.
-------------	----	----	----	----

Date	Grantor (From)	Grantee (To)	D.B.	Pg.	Type	W.D.Cons.
5-2-77	Pruitt, JESSIE	Feathers, John + Judy	216	544	WD	12 <sup>00</sup>
7/79	FEATHERS, JOHN & JUDY	FEATHERS, SARA ELIZABETH	267	45	W	10 <sup>00</sup>
7/79	FEATHERS, SARA ELIZABETH	FEATHERS, THOMAS W.	287	740	W	-0-

City	G.M.D.	L.D.	L.L.	Dimensions	Acreage				
		3	1039		Return	Deed	Plat	Comp.	Used
						<del>1 AC. ±</del>			

Subdivision	Block	Lot	Plat Book	Page

Brief Legal Description:

Recorded 7/2/80

1000  
1000  
1000

Name On Return: <b>McPherson, Cumming, G.</b>		MAP BLOCK PAR SUB OLD: 0328 074	3-28		74
Name On Deed:		NEW: 0323	244	Call No	Map Block Parcel

Property Address:			Property Acquired From:		
Acquired By:	Deed Will	Approximate Date Acquired:	Recorded Yes No	D.B. Pg.	Size (Dim. or Ac.)
Bounded By:	N.	S.	E.	W.	

Date	Grantor (From)	Grantee (To)	D.B.	Pg.	Type	W.D.Cons.
10/21/46	Purcell, Carlton E	McPherson, G. D.	13	450	W	
10/16/98	McPHERSON, G. D. <sup>ESTATE</sup>	McPHERSON, RUBY LUCILE	3334	263	DDA	-0-

City	G.M.D.	L.D.	L.L.	Dimensions	Acreage				
					Return	Deed	Plat	Comp.	Used
out	1174	3 <sup>rd</sup>	974 978				2 <sup>±</sup>	2 <sup>±</sup>	
	Subdivision		1038 1039		Block	Lot	Plat Book	Page	

Brief Legal Description:  
 Tract s/s May 20





Property Acquired From:	MAP BLOCK PAR SUB OLD: 0328	074	A	3-28		74A
Acct. No.	NEW: 0323	245	Call No	Map	Block	Parcel

Date	Grantor (From)	Grantee (To)	D.B.	Pg.	Type	W.D.	Cons
10/84	McPHERSON, G. D.	McPHERSON, LAMAR	434	105	W	-	-
12/20/96	McPHERSON, LAMAR	McPHERSON, LAMAR & PAMELA D.	2608	311	OC	-	0
City		G.M.D.	L.D.	L.L.	Dimensions	Acreage	
			3	978	105 X 165	Return	Deed
						DIM	Plat
Subdivision					Block	Lot	Plat Bk. Page
Brief Legal Description							




Property Acquired From:	MAP BLOCK PAR SUB OLD: 0327	025	A	3-27		25A
Acct. No.	NEW: 0323	pt246	Call No	Map	Block	Parcel

RE. 3/27/03

Date	Grantor (From)	Grantee (To)	D.B.	Pg.	Type	W.D.Cons
?/84	STRICKLAND, RONALD E	STRICKLAND, KATHERINE	#14	509	W	-0-
1/10/92	STRICKLAND, KATHERINE	STRICKLAND, RONALD E.	1111	112	QC	-0-
1/22/02	STRICKLAND, RONALD E.	BOLES, TONY	5844	2	GEN WD	418 <sup>20</sup>

City	G.M.D.	L.D.	L.L.	Dimensions	Acreage	4 <sup>±</sup> *3.98 <sup>±</sup>		
		3	978		Return	Deed	Plat	Comp. Used
Subdivision					Block	Lot	Plat Bk.	Page
Brief Legal Description * .02 AC USED FOR R/W PER 1998 DEED 3110-173 7/21/98								



Name On Return: *R-1 Canton, Ga.*

Name On Deed:

Photo	Call No.
-------	----------

3-27		25 A
Map	Block	Parcel

Property Address:

Property Acquired From:

Acquired By: Deed  Will  Approximate Date Acquired: Recorded Yes  No  D.B.  Pg.  Size: (Dim. or Ac.)

Bounded By: N. S. E. W.

Date	Grantor (From)	Grantee (To)	D.B.	Pg.	Type	W.D.Cons.
3-22-50	Perkins, SARAH J. west	Swims, N.F.	41	257	WD	1/100s
8/80	Swims, N.F. "estate"	Swims, RONALD E.	<del>289</del> 289	711	W	33 <sup>00</sup>
8/80	" " " "	STRICKLAND, RONALD E.	294	815	confectie	-

City	G.M.D.	L.D.	L.L.	Dimensions	Acreage				
					Return	Deed	Plat	Comp.	Used
	1000	3	1040 <del>978</del>			4		4	✓
Subdivision					Block	Lot	Plat Book	Page	
978									

Brief Legal Description:

$$\begin{array}{r} 324 \\ + 48 \\ \hline 372 \end{array}$$

$$\begin{array}{r} 463 \\ + 11 \\ \hline 474 \end{array}$$

$$\begin{array}{r} 498 \\ + 29 \\ \hline 527 \end{array}$$

$$\begin{array}{r} 143 \\ + 43 \\ \hline 186 \end{array}$$

$$\begin{array}{r} 463 \\ + 11 \\ \hline 474 \end{array}$$

$$\begin{array}{r} 1552 \\ + 293 \\ \hline 1845 \end{array}$$

$$\begin{array}{r} 296 \\ + 293 \\ \hline 589 \end{array}$$

$$\begin{array}{r} 57086 \\ + 38058 \\ \hline 95144 \end{array}$$

$$\begin{array}{r} 33767 \\ + 43767 \\ \hline 77534 \end{array}$$

Name On Return:	MAP OLD: 0327	BLOCK	PAR 025	SUB C	3-27		25c
Name On Deed:	NEW: 0323	247			Map	Block	Parcel
Property Address:				Property Acquired From:			
Acquired By:	Deed <input type="checkbox"/> Will <input type="checkbox"/>	Approximate Date Acquired:	Recorded Yes <input type="checkbox"/> No <input type="checkbox"/>	D.B. <input type="checkbox"/> Pg. <input type="checkbox"/>	Size: (Dim. or Ac.)		
Bounded By:	N.	S.	E.	W.			

Date	Grantor (From)	Grantee (To)	D.B.	Pg.	Type	W.D. Cons.
?/81	PERKINS, SARA J. WEST	PERKINS, DAVID R.	318	302	W	-0-
7/82	PERKINS, DAVID R. <sup>1/2 int.</sup>	PERKINS, MARTHA W. <sup>1/2 int.</sup>	326	892	W	-0-

City	G.M.D.	L.D.	L.L.	Dimensions	Acreage <del>X</del> 1.94 ±				
		3	978 1039		Return	Deed	Plat	Comp.	Used
						200	200		2


Subdivision	Block	Lot	Plat Book	Page
			20	16

Brief Legal Description: ~~X~~.06 AC. ± USED FOR R/US PER 1998 DEED 3299-36. 12/23/98









Name On Return: *1-2*  
*Cummins, G A*

Name On Deed:

Photo	Call No.
-------	----------

3-28		18A
Map	Block	Parcel

Property Address:

Property Acquired From:

Acquired By: Deed  Will  Approximate Date Acquired: Recorded Yes  No  D.B.  Pg.  Size: (Dim. or Ac.)

Bounded By: N. S. E. W.

Date	Grantor (From)	Grantee (To)	D.B.	Pg.	Type	W.D. Cons.
3-17-66	BURGESS, PAUL	SANFORD, JAMES	78	381	WD	1.10 1.15
6/85	SANFORD, JAMES R. <sup>estate 1/2 int.</sup>	SANFORD, MARY J. <sup>1/2 int.</sup>	460	659	Spec	-0-
3-25-87	Sanford, James A. <sup>Mary J.</sup>	Sanford, William & Linda <sup>Alford</sup>	612	13	WD	1.52

City	G.M.D.	L.D.	L.L.	Dimensions	Acreage				
					Return	Deed	Plat	Comp.	Used
		3	967					1	1
Subdivision					Block	Lot	Plat Book	Page	

Brief Legal Description:  
 1 Ac. LL 967 3 LD.



Name On Return:		MAP BLOCK PAR SUB OLD: 0328	018	B	3-28		18B
Name On Deed:		NEW: 0323	F249	Call No.	Map	Block	Parcel

Property Address:				Property Acquired From:			
Acquired By:	Deed Will	Approximate Date Acquired:	Recorded Yes No	D.B. Pg.	Size: (Dim. or Ac.)		
Bounded By:	N.	S.	E.	W.			

Date	Grantor (From)	Grantee (To)	D.B.	Pg.	Type	W.D.Cons.
		<i>Richards, Ralph</i>	<i>NO DEED FOUND</i>		<i>PLOTTED BY FLD CALL</i>	

City	G.M.D.	L.D.	L.L.	Dimensions	Acreage				
					Return	Deed	Plat	Comp.	Used
		<i>3'</i>	<i>967</i>				<i>2</i>	<i>2</i>	
Subdivision					Block	Lot	Plat Book	Page	

Brief Legal Description:  
*2 AC LL 967 3 LD.*

2000  
1000  
1000

2  
74.5  
108.1  
108.1

250  
150  
350  
700

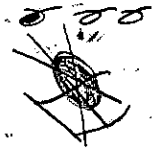
12  
46  
20



1000  
1000

393.0

1000  
1000



1000  
1000

1000  
1000

1000  
1000



1000  
1000


Name On Return: <i>M-200</i>	MAP OLD: 0328	BLOCK 015	PAR A	SUB	3-28		15A
Name On Deed:	NEW: 0323	F250	Call No.		Map	Block	Parcel

Property Address:	Property Acquired From:			
Acquired By: Deed <input type="checkbox"/> Will <input type="checkbox"/>	Approximate Date Acquired:	Recorded Yes <input type="checkbox"/> No <input type="checkbox"/>	D.B. <input type="checkbox"/> Pg. <input type="checkbox"/>	Size: (Dim. or Ac.)
Bounded By: N.	S.	E.	W.	

Date	Grantor (From)	Grantee (To)	D.B.	Pg.	Type	W.D.Cons.
1-24-70	Echols, James E	SEWELL, BILLY	105	55	W0	
7/82	SEWELL, BILLY D.	SEWELL, PEGGY E.	328	294	W	-0-

City	G.M.D.	L.D.	L.L.	Dimensions	Acreage				
					Return	Deed	Plat	Comp.	Used
	1174	3	967	210'				1.16	1.16
Subdivision					Block	Lot	Plat Book	Page	
							5	124	

Brief Legal Description:  
*1.16 AC N/2 WHEELER RD.*






Name On Return:	MAP BLOCK PAR SUB OLD: 0328	013	C	3-28		13C
Name On Deed:	NEW: 0323	251	Call No.	Map	Block	Parcel
Property Address:	Property Acquired From:					
Acquired By:	Deed _____ Will _____	Approximate Date Acquired:	Recorded Yes _____ No _____	D.B. _____ Pg. _____	Size: (Dim. or Ac.)	
Bounded By:	N.	S.	E.	W.		

Date	Grantor (From)	Grantee (To)	D.B.	Pg.	Type	W.D. Cons.
6/79	ECHOLS, OVELLE	YOUNG, LARRY C. & PATSY E.	264	1	W	-0-
1/80	YOUNG, LARRY C.	YOUNG, PATSY E.	280	20	W	-0-

City	G.M.D.	L.D.	L.L.	Dimensions	Acreage				
		3	967		Return	Deed	Plat	Comp.	Used
						.945		.238	.95
Subdivision					Block	Lot	Plat Book	Page	

Brief Legal Description:




Name On Echols, J.E. Return: Cumming, Ga	MAP BLOCK PAR SUB OLD: 0328 013	3.28	13
Name On Deed:	NEW: 0323 2526	Map	Block Parcel

Property Address:	Property Acquired From:			
Acquired By: Deed Will	Approximate Date Acquired:	Recorded Yes No	D.B. Pg.	Size: (Dim. or Ac.)
Bounded By: N.	S.	E.	W.	

Date	Grantor (From)	Grantee (To)	D.B.	Pg.	Type	W.D. Cons.
1/8/59	Smith, Ed.	Echols, James E.	48	27	W	
5-24-77	Echols, James E.	Echols, Ovelle Smith	218	16	W	-0-

City	G.M.D.	L.D.	L.L.	Dimensions	<del>34.76</del> <del>33.91</del> Acreage <del>20</del> 36		
out	1174	3	968	1.23 AC. 3/26 ± pt of	Return Deed Plat Comp. Used 38 3.5± 3± 25±		
Subdivision				Block	Lot	Plat Book	Page

Brief Legal Description:  
Tract n/s Wafford Rd.




Property Acquired From: <b>3-2873</b>	MAP BLOCK PAR SUB OLD: 0328 013 D	<b>3-28</b>	<b>13D</b>	
Acct. No. NEW: 0323	Photo 252 Call No A			Map

Date	Grantor (From)	Grantee (To)	D.B.	Pg.	Type	W.D. Cons
11/91	ECHOLS, OUELLE SMITH	YOUNG, PATSY E. & ECHOLS, RONALD JAMES	1083	114	W	-0-
		SELWELL, PEGGY E.				

City	G.M.D.	L.D.	L.L.	Dimensions	Acreage <b>X 33.82 AC</b>				
		3	967		Return	Deed	Plat	Comp.	Used
									3126

Subdivision	Block	Lot	Plat Bk.	Page

Brief Legal Description *Per B.D.R. office parcel 13E, New # 03-23-2528*  
*Commenced 1992 (from fed out list 3/1/95)*




Property	MAP	BLOCK	PAR	SUB
Acquired From: 3-28-13	OLD: 0328		013	E
Acct. No.	NEW: 0323		Ph 252	Call No

3-28		13E
Map	Block	Parcel

Date	Grantor (From)	Grantee (To)	D.B.	Pg.	Type	W.D. Cons
11/91	ECHOLS, QUELLE SMITH	NANCY LOUISE & ECHOLS, RONALD JAMES	10R3	116	W	-0-
<p><i>Per B.O.A. office Deleted &amp; Combined with old # 13 D &amp; new # 03-23-252 found from 3/1/95</i></p>						

City	G.M.D.	L.D.	L.L.	Dimensions	Acreage	Return	Deed	Plat	Comp.	Used
		3	9/16		2.56 AC					
Subdivision					Block	Lot		Plat Bk.	Page	
								41	122	

Brief Legal Description \* PARCELS 3-28-13A & 13B COMBINED PER OWNER & B.O.A. OFFICE REQUEST, 9/16/93





Property Acquired From:	MAP BLOCK PAR SUB OLD: 0327	017	
Acct. No.	NEW: 0323	Ph253	Call No
		3-27	17
		Map	Block Parcel

Date	Grantor (From)	Grantee (To)	D.B.	Pg.	Type	W.D.Cons
1-90	TURNER, RALPH G.	TURNER, DOUGLAS E.	845	73	LS	-0-
5/15/98	TURNER, DOUGLAS E. <del>1/2 INT</del>	TURNER, RALPH G. <del>1/2 INT</del>	3202 3124	290 48	RE REC DC	-0-
5/15/98	TURNER, DOUGLAS E. & RALPH G.	SMITH, PEGGY C.	3202 3124	292 50	RE REC W/D	625. <sup>00</sup>

SEE 3124 416 P/A AGREEMENT

City	G.M.D.	L.D.	L.L.	Dimensions	Acreage	191 * 57 AC. ±				
		3	906 905	** 58.58 AC		Return	Deed	Plat	Comp.	Used
Subdivision				907	Block	Lot	Plat	Bk.	Page	
Brief Legal Description * PARCEL 3-27-18 COMBINED PER OWNER & B.O.A. REQUEST 11/10/98										
** ADJUSTED ACREAGE PER 1998 DEEDS 3124-48 & 50. 7/21/98										



Name On Return:

Photo Call No.

3-27 17  
Map Block Parcel

Name On Deed:

Property Address:

Property Acquired From:

Acquired By: Deed Will Approximate Date Acquired: Recorded Yes No D.B. Pg. Size: (Dim. or Ac.)


Bounded By: N. S. E. W.

Date	Grantor (From)	Grantee (To)	D.B.	Pg.	Type	W.D.Cons.
12/82	TURNER, DOUGLAS E.	TURNER, HUBERT W.	335	669	W	58 <sup>60</sup>
1-87	TURNER, HUBERT W.	TURNER, DOUGLAS E. & RALPH G.	670	396	W	-0-
10/89	TURNER, DOUGLAS E.	TURNER, RALPH G.	815	287	W	-0-

City	G.M.D.	L.D.	L.L.	Dimensions	Acreage 195				
		3	905		Return	Deed	Plat	Comp.	Used

Subdivision	Block	Lot	Plat Book	Page

Brief Legal Description:



Name On Return: R-2  
 Return: CUMMING, GA.

Photo	Call No.
-------	----------

<b>3-27</b>		<b>17</b>
Map	Block	Parcel

Name On Deed: TURNER, Hubert

Property Address: 15 FREEHOME - BALLGROUND RD

Property Acquired From:

Acquired By:	Deed Will	Approximate Date Acquired:	Recorded Yes No	D.B. Pg.	Size (Dim. or Ac.)
--------------	-----------	----------------------------	-----------------	----------	--------------------

Bounded By:	N.	S.	E.	W.
-------------	----	----	----	----

Date	Grantor (From)	Grantee (To)	D.B.	Pg.	Type	W.D. Cons.
<del>8/1/62</del>	<del>WILLIAMS, Joe W Est</del>	<del>TURNER, Hubert</del>	<del>62</del>	<del>202</del>	<del>WD</del>	
<del>5-10-73</del>	<del>TURNER, Hubert</del>	<del>TURNER, Douglas RALPH</del>	<del>141</del>	<del>666</del>	<del>W</del>	<del>2.00<sup>00</sup></del>
12/31/74	TURNER, RALPH	TURNER, DOUGLAS E.	175	124	W	50 <sup>00</sup>

City	G.M.D.	L.D.	L.L.	Dimensions	Acreage				
					Return	Deed	Plat	Comp.	Used
	1000	3	906			40		42	40

Subdivision	Block	Lot	Plat Book	Page

Brief Legal Description: 40 AC LL 906  
LD 3

38 AC. ±



Property Acquired From:	MAP BLOCK PAR SUB	004	A	3-27	4A
	OLD: 0327				
Acct. No.	NEW: 0323				

Date	Grantor (From)	Grantee (To)	D.B.	Pg.	Type	W.D. Cons
1-17-86	Long, James R. & Frances	Sanders, Eddie L.	507	53	W/O	4.000

City	G.M.D.	L.D.	L.L.	Dimensions	Acreage, 5467				
		3	894	108'x250'	Return	Deed	Plat	Comp.	Used
Subdivision					Block	Lot	Plat Bk.	Page	

Brief Legal Description





Name On Return:

Photo	Call No.

3-27		4A
Map	Block	Parcel

Name On Deed:

Property Address:

Property Acquired From:

Acquired By: Deed  Will  Approximate Date Acquired: Recorded Yes  No  D.B.  Pg.  Size: (Dim. or Ac.)

Bounded By: N. S. E. W.

Date	Grantor (From)	Grantee (To)	D.B.	Pg.	Type	W.D. Cons.
11-27-71	COLTRANE, CLARENCE	COLTRANE, STEVE	119	400	W/D	-
76	COLTRANE, CLARENCE	COLTRANE, STEVE	229 204	519 181	CORRECT. W	-
4/79	COLTRANE, STEVE	JAMES R. & FRANCES LONG	210	154	W	24 <sup>30</sup>

City	G.M.D.	L.D.	L.L.	Dimensions	Acreage			
		3	894	108 X 250	Return	Deed	Plat	Comp. Used
								3.56

Subdivision	Block	Lot	Plat Book	Page

Brief Legal Description: LOT W/S FREEHOME - BALLGROUND RD.  
LD3 LL894



Property Acquired From:
Acct. No.

Photo	Call No
-------	---------

3-23		255
Map	Block	Parcel

Date	Grantor (From)	Grantee (To)	D.B.	Pg.	Type	W.D. Cons
6/29/94	HANKINS, HARRY P. <sup>DIANA</sup>	ENTERKIN, RANDAL A.	1877	206	W/D	77.10
3/6/06	ENTERKIN, RANDALL A.	YOUNG, CHARLES	8949 8855	432 141	COURT ORDER EVI	550

City	G.M.D.	L.D.	L.L.	Dimensions	Acreage <u>93 AC</u>				
					Return	Deed	Plat	Comp.	Used
		3		895 <u>X</u> .74 AC		<u>10</u>			
Subdivision					Block	Lot	Plat Bk.	Page	
Brief Legal Description <u>X ADJUSTED ACREAGE PER 2006 DEED 8855-141. 7/20/06</u>									




Name On Return: <i>R-1</i>	MAP BLOCK	PAR SUB	<i>3-27</i>	<i>15</i>
Name On Deed: <i>Wheeler</i>	OLD: <i>3-27</i>	Lot: <i>15</i>	Call No.	Parcel
	NEW: <i>03-23</i>	<i>255</i>		

Property Address: <i>S FREEHOME - BALLGROUND RD.</i>	Acquired From:			
Acquired By: <input type="checkbox"/> Deed <input type="checkbox"/> Will	Approximate Date Acquired:	Recorded Yes <input type="checkbox"/> No <input type="checkbox"/>	D.B. <input type="checkbox"/> Pg. <input type="checkbox"/>	Size: (Dim. or Ac.)
Bounded By: N.	S.	E.	W.	

Date	Grantor (From)	Grantee (To)	D.B.	Pg.	Type	W.D.Cons.
<i>10/29/66</i>	<i>Smith, C.W.</i>		<i>85</i>	<i>477</i>	<i>WD</i>	
<i>11/84</i>	<i>WHEELER, HOLLAND</i>	<i>YOUNG, CHARLES</i>	<i>427</i>	<i>10</i>	<i>W</i>	<i>30<sup>40</sup></i>
<i>4/85</i>	<i>YOUNG, CHARLES</i>	<i>HANKINS, HARRY P. DIANA</i>	<i>450</i>	<i>86</i>	<i>W</i>	<i>45<sup>50</sup></i>

City	G.M.D.	L.D.	L.L.	Dimensions	Acreage				
					Return	Deed	Plat	Comp.	Used
	<i>1000</i>	<i>3</i>	<i>895</i>			<i>10</i>		<i>10</i>	<i>10</i>
Subdivision					Block	Lot	Plat Book	Page	

Brief Legal Description: *10 Ac LL 895 LD 3*



Property Acquired From:
Acct. No. 255

Photo	Call No
-------	---------

3-23		255A
Map	Block	Parcel

Date	Grantor (From)	Grantee (To)	D.B.	Pg.	Type	W.D. Cons
6/30/94	ENTERKIN, RANDAL A.	GREER, GAYLE D.	1877	207	W/D	109. <sup>20</sup>
1/28/00	GREER, GAYLE D.	KEEFER, GAYLE D.	4017	2107	DEED	-0-
5/3/05	KEEFER, GAYLE	CITI MORTGAGE, INC	7949	354	DUP	278. <sup>20</sup>
5/3/05	CITI MORTGAGE, INC	FEDERAL HOME LOAN MORTGAGE CORPORATION	7949	357	WD	-0-
7/14/05	FEDERAL HOME LOAN MORTGAGE CORPORATION	FLANAGAN, CHERYL A.	8038	218	LTB	393. <sup>00</sup>

City	G.M.D.	L.D.	L.L.	Dimensions	Acreage				
					Return	Deed	Plat	Comp.	Used
		3	895			9.07			9.07
Subdivision					Block	Lot	Plat	Bk.	Page

Brief Legal Description





Property Acquired From:
Acct. No.

Photo	Call No
-------	---------

03N23		256
Map	Block	Parcel

Date	Grantor (From)	Grantee (To)	D.B.	Pg.	Type	W.D. Cons
<del>10/30/02</del>	<del>WADDELL, THOMAS JUNIOR</del>	<del>WADDELL, LARRY M.</del>	<del>5634</del>	<del>423</del>	<del>GEN. WD</del>	<del>0</del>
10/30/02	WADDELL, THOMAS JUNIOR <i>LIFE ESTATE</i> <i>DECEASED</i>	WADDELL, LARRY M.	5634	423	GEN. WD	0
1/4/07	WADDELL, THOMAS JUNIOR <i>of B. J. WADDELL</i>	" "	TAX PAPERS RETURN			
1/2/07	WADDELL, LARRY <i>of B. J. WADDELL</i>	WADDELL, LARRY & PATSY	930B	380	DC	-0-

*DELETE WITH 23A P&S*

City	G.M.S.D.	L.D.	M.L.	Dimensions	Acreage 2.19ac±				
					Return	Deed	Plat	Comp.	Used
Subdivision					Block	Lot	Plat Bk.	Page	
							6	15	
							17	141	
Brief legal description									



Name On Return:	MAP BLOCK PAR SUB OLD: 0328	097	A	3-28	97A
Name On Deed:	NEW: 0323	256	Cell No.		

Property Address:	Property Acquired From:				
Acquired By:	Deed Will	Approximate Date Acquired:	Recorded Yes No	D.B. Pg.	Size (Dim. or Ac.)
Bounded By:	N.	S.	E.	W.	

Date	Grantor (From)	Grantee (To)	D.B.	Pg.	Type	W.D. Cons.
'69	PUGH, RAYMOND	Waddell, LARRY	115	90	W	-
9/80	PUGH, RAYMOND & LOMA F.	WADDELL, LARRY	291	737	W	so for 1/2
5/27/92	WADDELL, LARRY	WADDELL, VERNA & THOMAS	1208	25	W	-0-

City	G.M.D.	L.D.	L.L.	Dimensions	Acreage 2.14 ACT				
		3	1049 1050	2.14 ACT	Return	Deed	Plat	Comp.	Used
					2.44	2.3			2.3
Subdivision					Block	Lot	Plat Book	Page	
							6	15	

Brief Legal Description: \_\_\_\_\_

17 141



Name On Return: Pugh, Ray  
Canton, G

MAP BLOCK PAR SUB  
OLD: 0328

097  
257:5 Coll No

3-28		97
Map	Block	Parcel

Name On Deed:

NEW: 0323

Property Address:

Property Acquired From:

Acquired By: Deed Will

Approximate Date Acquired:

Recorded Yes No

D.B. Pg.

Size: (Dim. or Ac.)

Bounded By:

N.

S.

E.

W.

Date	Grantor (From)	Grantee (To)	D.B.	Pg.	Type	W.D.Cons.
12/21/63	Harris, Azzie	Pugh, Raymond	71	573	W	

City	G.M.D.	L.D.	L.L.	Dimensions	Acreage					
out	1174	3	10:8 10:9	1.35 AC 4.83 AC	5.37 AC	Return	Deed	Plat	Comp.	Used
						11			11I	11I
Subdivision					Block	Lot	Plat Book	Page		

Brief Legal Description:  
Tract S1S rd leading S on Hwy 20 in LL 1050  
0 1



Property  
 Acquired From: 257  
 Acct. No.

Photo      Call No

03N23      257A  
 Map      Block      Parcel

Date	Grantor (From)	Grantee (To)	D.B.	Pg.	Type	W.D. Cons
7/24/00	PUGH, LOMA FRIX	CAROL A. & MICHAEL L. AVERY	4257	12	W/D	-0-

City	G.M.D.	L.D.	L.L.	Dimensions	Acreage				
					Return	Deed	Plat	Comp.	Used
		3	1049			3.482			3.48
Subdivision					Block	Lot	Plat Bk.	Page	
							63	93	

Brief Legal Description





Name On Return:	MAP	BLOCK	PARL	SUB	3-28		97C	
	OLD: 0328		097	C	3-28		97C	
Name On Deed:	NEW: 0323		258	to	Call No.	Map	Block	Parcel


Property Address:			Property Acquired From:				
Acquired By:	Deed _____ Will _____	Approximate Date Acquired:	Recorded Yes _____ No _____	D.B. _____ Pg. _____	Size: (Dim. or Ac.)		
Bounded By:	N.	S.	E.	W.			

Date	Grantor (From)	Grantee (To)	D.B.	Pg.	Type	W.D. Cons.
6/78	PUGH, RAYMOND & LOMA	WENDELL DEWEY WILLIAMS, DOROTHY C.	240	611	W	2 00
10/88	WILLIAMS, WENDELL DEWEY <i>"Mattle"</i>	WILLIAMS, DOROTHY LUCILLE	294	828	W	- 0 -
8/29/96	WILLIAMS, DOROTHY L.	WILLIAMS, BILLY A.	2483	29	W/D	- 0 -

City	G.M.D.	L.D.	L.L.	Dimensions	Acreage				
		3	1049		Return	Deed	Plat	Comp.	Used
						0.63			0.63

Subdivision	Block	Lot	Plat Book	Page

Brief Legal Description:



Property Acquired From:
Acct. No.

Photo	Call No
-------	---------

3-23		259
Map	Block	Parcel

Date	Grantor (From)	Grantee (To)	D.B.	Pg.	Type	W.D. Cons
10/11/96	H/A BRENDA CAROL ARMSTRONG AVERY, BRENDA CAROL A.	BURD, AIMEE FAITH ARMSTRONG, ANTHONY SCOTT	2547	148	WD	-0-
11/5/96	PUGH, LOMA FRIX	" " "	2547	149	QC	FOR .14 AC -0-
6/5/98	Burd, Aimee Faith	Armstrong, Anthony Scott	3187	202	QC	-0-
2/14/02	ARMSTRONG, ANTHONY SCOTT	ARMSTRONG, ANTHONY SCOTT AMY ELAINE &	5140	353	WD	+

City	G.M.D.	L.D.	L.L.	Dimensions	Acreage <u>2.06 AC</u>				
		3	1049	*2.00AC	Return	Deed	Plat	Comp.	Used
Subdivision					Block	Lot	Plat Bk.	Page	
Brief Legal Description					* Acreage ADJUSTED PER 2002 DEED 5140/353 8/19/02				



Name On Return:	MAP BLOCK PAR SUB OLD: 0328	097	B	3-28		97B <del>97B</del>
Name On Deed:	NEW: 0323	2597	Call No.	3-28	Map	Block Parcel
Property Address:	Property Acquired From:					
Acquired By:	Deed Will	Approximate Date Acquired:	Recorded Yes No	D.B. Pg.	Size (Dim. or Ac.)	
Bounded By:	N.	S.	E.	W.		

Date	Grantor (From)	Grantee (To)	D.B.	Pg.	Type	W.D. Cons.
3/78	RAYMOND & LOMA F. PUGH	ARMSTRONG, CHARLES T.	235	831	W	0
4/79	ARMSTRONG, CHARLES T.	ARMSTRONG, BRENDA CAROL	266	632	W	-0-
		Avery, Brenda Carol Armstrong			Per '84 Tax Return	

City	G.M.D.	L.D.	L.L.	Dimensions	Acreage <i>1.77</i>				
		3	1849		Return	Deed	Plat	Comp	Used
						207			2 AC

Subdivision	Block	Lot	Plat Book	Page
			7	?

Brief Legal Description:



100 Lane Mitc

MAP BLOCK PAR SUB

PPP

Name On ~~Woodman, B. C.~~  
Return: 504 Ave. Bn

OLD: 0328

096

3-28

96

Name On Deed:

NEW: 0323

260

Map

Block

Parcel

Property Address:

Property Acquired From:

Acquired By: Deed Will

Approximate Date Acquired:

Recorded Yes No

D.B. Pg.

Size: (Dim. or Ac.)

Bounded By:

N.

S.

E.

W.

Date	Grantor (From)	Grantee (To)	D.B.	Pg.	Type	W.D. Cons.
9-30-65	PRITCHETT, W. J.	PRITCHETT, Bobby L.	81	274	WD	—
10/83	ARMSTRONG, BEENDA C.	PRITCHETT, BOBBY L. & KATHERINE I.	384	610	W	1.09

City	G.M.D.	L.D.	L.L.	Dimensions	Acreage 2.09				
out	1000	3 <sup>rd</sup>	2 <sup>nd</sup>		Return	Deed	Plat	Comp.	Used
					18			2 <sup>nd</sup>	2 <sup>nd</sup>
Subdivision 1049					Block	Lot	Plat Book	Page	
							3	137	

Brief Legal Description:

2nd tract in 3<sup>rd</sup>

ddd



Name On Return:	MAP	BLOCK	PAR	SUB	3-28	93F	
	OLD: 0328		093	F			
Name On Deed:	NEW: 0323		2610	Call No.	Map	Block	Parcel

Property Address:	Property Acquired From:				
Acquired By:	Deed Will	Approximate Date Acquired:	Recorded Yes No	D.B. Pg.	Size (Dim. or Ac.)
Bounded By:	N.	S.	E.	W.	


Date	Grantor (From)	Grantee (To)	D.B.	Pg.	Type	W.D. Cons.
2/78	HICKS, Max	FLOYD, LARNER B.	249	678	W	5 <sup>20</sup>
10/4/83	FLOYD LARNER B.	FLOYD LARRY A.	368	492	W	7.50

City	G.M.D.	L.D.	LL.	Dimensions	Acreage				
		3	1049		Return	Deed	Plat	Comp.	Used
			1050			2.838			2.84

Subdivision	Block	Lot	Plat Book	Page

Brief Legal Description:

*OWNER*  
*QUEST.*  
*2/5/01*  
*DEL WITH TAX*




Name On Return:	MAP	BLOCK	PAR	SUB	3-28	936	
	OLD: 0328		093	G			
Name On Deed:	NEW: 0323		2620	Call No.	Map	Block	Parcel

Property Address:			Property Acquired From:			
Acquired By:	Deed <input type="checkbox"/> Will <input type="checkbox"/>	Approximate Date Acquired:	Recorded Yes <input type="checkbox"/> No <input type="checkbox"/>	D.B. <input type="checkbox"/> Pg. <input type="checkbox"/>	Size: (Dim. or Ac.)	
Bounded By:	N.	S.	E.	W.		

Date	Grantor (From)	Grantee (To)	D.B.	Pg.	Type	W.D. Cons.
11/78	HICKS, MAX	FLOYD, LARRY ALLEN	249	683	W	5 <sup>20</sup>
3/14/06	FLOYD, LARRY ALLEN	THE ADAM WEINBERG RESIDENCE TRUST	8638	125	WD	427.50

City	G.M.D.	L.D.	L.L.	Dimensions	Acreage				
					Return	Deed	Plat	Comp.	Used
		3	1049 1050	*5.68 AC		2.839			2.84

Subdivision	Block	Lot	Plat Book	Page
Brief Legal Description: * PARCEL 210 COMBINED PER OWNER & TAX ASSESSORS				
REQUEST 3/5/03				



MAP      BLOCK      PAR      SUB

OLD: 0328      069      D

NEW: 0323      263 to      Call No.

3-28		69D
Map	Block	Parcel

Name On Return:

Name On Deed:

Property Address:

Property Acquired From:

Acquired By: Deed  Will  Approximate Date Acquired: Recorded Yes  No  D.B.  Pg.  Size: (Dim. or Ac.)

Bounded By: N. S. E. W.

Date	Grantor (From)	Grantee (To)	D.B.	Pg.	Type	W.D.Cons.
<del>10-28-71</del>	<del>HICKS, MAX &amp; OTHERS</del>	<del>HICKS, MAX</del>	<del>117</del>	<del>650</del>	<del>w/d</del>	-
7-21-72	HICKS, MAX	PULLIAM, D. F.	128	365	w/d	35.00
3/9/98	PULLIAM, DWIGHT F. ESTATE	GARCIA, CAROLYN P.	3088	298	w/d	-0-

City	G.M.D.	L.D.	L.L.	Dimensions	Acres	Return	Deed	Plat	Comp.	Used
		3	1040 1048 1049	*20.09 AC	27.57		23.37	23.37		23.37

Subdivision	Block	Lot	Plat Book	Page
			7	1

Brief Legal Description: \*PARCELS 21 & 23 A COMBINED PER OWNER & TAX ASSESSORS REQUEST. 3/7/03

6400-  
5,340  

---

11,740

Property Acquired From: 263  
 Acct. No.

Photo Call No

03N23 263A  
 Map Block Parcel

Date	Grantor (From)	Grantee (To)	D.B.	Pg.	Type	W.D. Cons
9/23/98	GARCIA CAROLYN P.	HICKS, JENNIFER DAVIS' DAVID DWIGHT	3431	265	QC	-0-
7/15/02	JENNIFER DAVIS' HICKS, DAVID DWIGHT	SARCIA, CAROLYN P.	5420	332	QC	-0-

DELETE & COMBINE WITH 263 PER ASSESSORS REQUEST 3/7/03

City	G.M.D.	I.D.	L.L.	Dimensions	Acreage				
					Return	Deed	Plat	Comp.	Used
		3	1040-? 1049 ✓			3.22			3.22
Subdivision					Block	Lot	Plat	Bk.	Page
Brief Legal Description									






MAP		BLOCK		PAR	SUB
Property Acquired From: 692	OLD: 0328	069	L		
Acct. No.	NEW: 0323	Pt264	Call No		

3-28		69L
Map	Block	Parcel

Date	Grantor (From)	Grantee (To)	D.B.	Pg.	Type	W.D.Cons
3/85	PULLIAM, D. F.	CRONAN, JAMES L.	592 392 478	130 513	40/20	1.5050 10 tract
1/29/97	CRONAN, JAMES L.	BRENDA SEPULVEDA, ROMAN	2618	321	W/D	65.00


City	G.M.D.	L.D.	L.L.	Dimensions	Acreage *1.13 AC				
		3	1048 1049		Return	Deed	Plat	Comp.	Used
Subdivision					Block	Lot	Plat Bk.	Page	
Brief Legal Description: ADJUSTED ACREAGE PER 1997 DEED 2618-321, ALSO CORRECTED LOCATION 7/16/97									



Property	MAP	BLOCK	PAR	SUB			
Acquired From: 6927	OLD: 0328		069	K			
Acct. No.	NEW: 0323		265	Call No	3-28		69K
					Map	Block	Parcel

Date	Grantor (From)	Grantee (To)	D.B.	Pg.	Type	W.D. Cons
3/85	PULLIAM, D. F.	CRONAN, JAMES L.	592 593 594	130 313	WD	10.50 10.00
12/5/07	CRONAN, JAMES L.	JORDAN INVESTMENTS, L.P.	9974	209	WD	12.00

City	G.M.D.	L.D.	L.L.	Dimensions	Acreage				
		3	1048 1049		Return	Deed	Plat	Comp.	Used
						DIA			.52
Subdivision					Block	Lot	Plat Bk.	Page	
Brief Legal Description									



Property Acquired From:
Acct. No.

Photo	Call No
-------	---------

03N23		2106
Map	Block	Parcel

Date	Grantor (From)	Grantee (To)	D.B.	Pg.	Type	W.D.Cons
12/17/07	CHUNG'S PROPERTIES, INC	KIM IN SUK	10016	446	LTD LSP	695. <sup>00</sup>
3/6/08	KIM, IN SUK	DIRECT MORTGAGE LENDERS CORP.	10113	344	DWP	33. <sup>70</sup>

City	G.M.D.	L.D.	L.L.	Dimensions	Acreage 4.56 AC				
		3	1040 1041 1048 1049		Return	Deed	Plat	Comp.	Used
Subdivision				Block	Lot	Plat	Bk.	Page	

Brief Legal Description



Name On ~~Hicks, Frank~~  
 Return: Cumming, Ga  
 Name On  
 Deed:

MAP BLOCK PAR SUB  
 OLD: 0328 070  
 NEW: 0323 266

**3-28** 70  
 Map Block Parcel

Property Address: \_\_\_\_\_ Property Acquired From: \_\_\_\_\_  
 Acquired By: Deed \_\_\_\_\_ Will \_\_\_\_\_ Approximate Date Acquired: \_\_\_\_\_ Recorded Yes \_\_\_\_\_ No \_\_\_\_\_ D.B. \_\_\_\_\_ Pg. \_\_\_\_\_ Size: (Dim. or Ac.) \_\_\_\_\_  
 Bounded By: N. \_\_\_\_\_ S. \_\_\_\_\_ E. \_\_\_\_\_ W. \_\_\_\_\_

Date	Grantor (From)	Grantee (To)	D.B.	Pg.	Type	W.D. Cons.
9/17/66	Hicks Frank	Hicks, James L.	86	395	w	
10-28-71	HICKS, Max & OTHERS	HICKS, JAMES LAMAR	131 117	4 656	w/o	-
4/12/06	HICKS, JAMES LAMAR	CHUNG'S PROPERTIES, INC	8698	490 486	GC LTP	581.40
	City	G.M.D.	L.D.	L.L.	Dimensions	Acreage
	out	1174	3	1098	*4.56 AC <del>2.93</del>	4.63
	Subdivision	Block	Lot	Plat Book	Page	
Brief Legal Description: <del>ADJUSTED</del> ADJUSTED ACREAGE PER 2006 Q.C. 8698-490 12/6/06						
1 L&S HWY 20						

16

22

Chandler  
Blair




Name On Return:	MAP BLOCK	PAR SUB	3-28	73B	
	OLD: 0328	073			B
Name On Deed:	NEW: 0323	267to	Map	Block	Parcel

Property Address:		Property Acquired From:			
Acquired By:	Deed Will	Approximate Date Acquired:	Recorded Yes No	D.B. Pg.	Size (Dim. or Ac.)
Bounded By:	N.	S.	E.	W.	

Date	Grantor (From)	Grantee (To)	D.B.	Pg.	Type	W.D. Cons.
12/22/75	Pruitt, Jessie	Pruitt, Billy A.	828 190	673 696	W	5
10/89	PRUITT, BILLY A.	VEDA R. PRUITT, BILLY A.	828	675	W	-0-

City	G.M.D.	L.D.	L.L.	Dimensions	Acreage				
					Return	Deed	Plat	Comp.	Used
		3	1040			1	#		1
Subdivision					Block	Lot	Plat Book	Page	

Brief Legal Description: \*don't know how CORR AC 828-673 IS GOING TO CORRECT PRIOR DEED, SEEMS THAT IT MAY BE IN L.L. 1049 BY THE DESCRIPTION?



MAP BLOCK PAR SUB

Name On Timms, R.L. OLD: 0328  
 Return: Cumming, Ga.  
 Name On Deed: NEW: 0323

071  
 268 Call No.

**3-28**  
 Map Block Parcel  
 71

Property Address:

Property Acquired From:

Acquired By: Deed Will \_\_\_\_\_ Approximate Date Acquired: Recorded Yes \_\_\_\_\_ No \_\_\_\_\_ D.B. \_\_\_\_\_ Pg. \_\_\_\_\_ Size: (Dim. or Ac.)

Bounded By: N. S. E. W.

Date	Grantor (From)	Grantee (To)	D.B.	Pg.	Type	W.D.Cons.
<del>8/31/56</del>	<del>Hood, Bill</del>	<del>Timms, R.L.</del>	<del>39</del>	<del>27</del>	<del>W</del>	

12/79	TIMMS, R.L.	CHARLES R. SHIRLEY, MADELINE E.	429	497	Correction	50
			278	739	W	27

11/84	SHIRLEY, MADELINE F.	SCHMECK, G. REED	429	496		
-------	----------------------	------------------	-----	-----	--	--

City	G.M.D.	L.D.	L.L.	Dimensions	Acreage				
					Return	Deed	Plat	Comp.	Used
out	1174	3	1040		2	1.79		2±	2±

Subdivision	Block	Lot	Plat Book	Page
			16	109

Brief Legal Description:  
 Tract S/S Idwy 20



Name On Return:	MAP	BLOCK	PAR	SUB	3-28	72	
	OLD: 0328		072				
Name On Deed:	NEW: 0323		26910	Call No.	Map	Block	Parcel

Property Address:			Property Acquired From:			
Acquired By:	Deed <input type="checkbox"/> Will <input type="checkbox"/>	Approximate Date Acquired:	Recorded Yes <input type="checkbox"/> No <input type="checkbox"/>	D.B. <input type="checkbox"/> Pg. <input type="checkbox"/>	Size: (Dim. or Ac.)	
Bounded By:	N.	S.	E.	W.		

Date	Grantor (From)	Grantee (To)	D.B.	Pg.	Type	W.D. Cons.
8/78	LUMMUS, JAMES C. <sup>1/2 int.</sup>	LUMMUS, MARIE <sup>1/2 int.</sup>	244	598	W	-0-
?/81	LUMMUS, JAMES C. <sup>"estate"</sup>	LUMMUS, MARIE	383	39	QC	-
12/21/07	<sup>ESTATE</sup> LUMMUS, MARIE	<sup>JUDY C.</sup> CHAPMAN, ROBERT E.	10010	294	EX'S DEED	60.00

City	G.M.D.	L.D.	L.L.	Dimensions	Acreage				
		3	1040		Return	Deed	Plat	Comp.	Used

Subdivision	Block	Lot	Plat Book	Page

Brief Legal Description:



Name On Return: Brock, Darrell J.  
Canton, Ga. R-1

2-255  
 Photo Call No.

~~3-28~~ 72  
 Map Block Parcel

Name On Deed:

Property Address:

Property Acquired From:

Acquired By: Deed  Will  Approximate Date Acquired: Recorded Yes  No  D.B.  Pg.  Size: (Dim. or Ac.)

Bounded By: N. S. E. W.

Date	Grantor (From)	Grantee (To)	D.B.	Pg.	Type	W.D. Cons.
<del>6/22/70</del>	<del>BROCK, DARRELL J.</del>	<del>Brock, GARY</del>	<del>107</del>	<del>113</del>	<del>W</del>	<del>16.00</del> Ret
9-6-73	Brock, GARY	Edwards, RANDALL L.	138	742	W	4 <sup>00</sup>
7-15-74	Edwards, RANDALL	LUMMUS, JAMES C.	167	283	W	5 <sup>50</sup>

City	G.M.D.	L.D.	L.L.	Dimensions	Acreage				
out	1179	3 <sup>rd</sup>	1090	390 <sup>+</sup> x 300 <sup>+</sup> x 110 <sup>+</sup>	Return	Deed	Plat	Comp.	Used
								AT	AT

Subdivision	Block	Lot	Plat Book	Page

Brief Legal Description:  
 Tract s/s Hwy 70





MAP BLOCK PAR SUB  
 OLD: 0328 - 073 - A -  
 NEW: 0323 - 270 -

3-28		23A
Map	Block	Parcel

Name On Return: RT 2  
 CB

Name On Deed:

Property Address:

Property Acquired From:

Acquired By: Deed Will Approximate Date Acquired: Recorded Yes No D.B. Pg. Size: (Dim. or Ac.)

Bounded By: N. S. E. W.

Date	Grantor (From)	Grantee (To)	D.B.	Pg.	Type	W.D. Cons.
1-18-60	Pruitt, Sessie Mrs.	PRUITT, GENE	54	199	WD	55 123
12/6/99	PRUITT, GENE	PRUITT, VICTOR J.	3956	300	W/D	-0-


City	G.M.D.	L.D.	L.L.	Dimensions	Acreage				
					Return	Deed	Plat	Comp.	Used
		3	1040				/	/	
Subdivision					Block	Lot	Plat Book	Page	

Brief Legal Description:  
 Ac 5/5 S.R. 20



Name On Return:	MAP	BLOCK	PAR	SUB	3-28	20A	
	OLD: 0328		020	A			
Name On Deed:	NEW: 0323		2740	Cell No.	Map	Block	Parcel
	Property Address:			Property Acquired From:			
Acquired By:	Deed <input type="checkbox"/> Will <input type="checkbox"/>	Approximate Date Acquired:	Recorded Yes <input type="checkbox"/> No <input type="checkbox"/>	D.B. <input type="checkbox"/> Pg. <input type="checkbox"/>	Size: (Dim. or Ac.)		
Bounded By:	N.	S.	E.	W.			

Date	Grantor (From)				Grantee (To)	D.B.	Pg.	Type	W.D.Cons.		
1/82	R. B. PERKINS, SARA				PERKINS, TIM M.	316	49	W	-0-		
City		G.M.D.	L.D.	L.L.	Dimensions		Acreage				
			3	1040			Return	Deed	Plat	Comp.	Used
								1.50			1.5
Subdivision						Block	Lot	Plat Book	Page		
								19	164		
Brief Legal Description:											




Property	MAP	BLOCK	PAR	SUB		
Acquired From:	OLD: 0328		021		3-28	21
Acct. No.	NEW: 0323		Pl: 272	Call No	Map	Block
						Parcel

Date	Grantor (From)	Grantee (To)	D.B.	Pg.	Type	W.D. Cons
8/84	VETERANS AFFAIRS	PIERCE, WILLIAM L. GIDDONS, BARBARA	414	236	W	- 0 -
10/89	GIDDONS, BARBARA ANN. PIERCE, WILLIAM L.	BARBARA A. PIERCE, WILLIAM L.	826	69	QC	- 2
8/30/99	BARBARA A. PIERCE, WILLIAM L.	DAVIS, JOEL HILLARD	3790	334	W/D	80.00

City	G.M.D.	L.D.	L.L.	Dimensions	Acreage				
		3	1041	210 X 412	Return	Deed	Plat	Comp.	Used

Subdivision	Block	Lot	Plat Bk.	Page

Brief Legal Description



Name On Return:

Photo Call No.

3-28 21  
Map Block Parcel

Name On Deed:

Property Address:

Property Acquired From:

Acquired By: Deed Will Approximate Date Acquired: Recorded Yes No D.B. Pg. Size: (Dim. or Ac.)

Bounded By: N. S. E. W.

Date	Grantor (From)	Grantee (To)	D.B.	Pg.	Type	W.D.Cons.
5/80	THE GEORGIA COMPANY	VETERANS' AFFAIRS	291	479	IND.	- 0 -
12/80	VETERANS' AFFAIRS CHARLES F. JONES, KATHY A.	CHARLES FURMAN JONES, KATHY ANN	296	957	W	34 <sup>50</sup>
6/84	JONES, KATHY A.	VETERANS' AFFAIRS	415	394	full house	

City	G.M.D.	L.D.	L.L.	Dimensions	Acreage				
					Return	Deed	Plat	Comp.	Used
		3	1640	310 x 412					

Subdivision	Block	Lot	Plat Book	Page

Brief Legal Description:

\_\_\_\_\_

\_\_\_\_\_

\_\_\_\_\_

no 0

\_\_\_\_\_

\_\_\_\_\_

\_\_\_\_\_

\_\_\_\_\_



Name On Thacker, Larry  
Return: Cumming, Ga. R-2

2-255  
Photo Call No.

3-28  
Map Block Parcel 21

Name On Deed:

Property Address:

Property Acquired From:

Acquired By: Deed Will Approximate Date Acquired: Recorded Yes No D.B. Pg. Size: (Dim. or Ac.)

Bounded By: N. S. E. W.

Date	Grantor (From)	Grantee (To)	D.B.	Pg.	Type	W.D. Cons.
<del>3/12/67</del>	<del>Pittard, Frances</del>	<del>Thacker, Larry</del>	93	445	W	
5/6	Thacker, Larry & ux	Shoemaker, Vonnice	301	381	W	29' 9"
5/86	Shoemaker, Vonnice	THE GEORGIA COMPANY	291	476	Deed under order	-

City	G.M.D.	L.D.	L.L.	Dimensions	Acreage					
Return	Deed	Plat	Comp.	Used						
out	1174	3rd	1040	210' x 412'	2					
Subdivision	Block	Lot	Plat Book	Page						

Brief Legal Description:  
2 AC Tract on rd leading N/100m 20

Plotted by deed + field call

\* R. W. W.


Name On Return:	MAP BLOCK	PAR SUB	3-28	22A
	OLD: 0328	022		
Name On Deed:	NEW: 0323	2739	Call No.	
			Map	Block

Property Address:		Property Acquired From:			
Acquired By:	Deed <input type="checkbox"/> Will <input type="checkbox"/>	Approximate Date Acquired:	Recorded Yes <input type="checkbox"/> No <input type="checkbox"/>	D.B. <input type="checkbox"/> Pg. <input type="checkbox"/>	Size: (Dim. or Ac.)
Bounded By:	N.	S.	E.	W.	

Date	Grantor (From)	Grantee (To)	D.B.	Pg.	Type	W.D. Cons.
10/91	PENDLEY, BERLINE O.	PENDLEY, DANNY LEE	318	927	W	-0-

City	G.M.D.	L.D.	L.L.	Dimensions	Acreage				
		3	10/0		Return	Deed	Plat	Comp.	Used
							.5		.5 AC.
Subdivision					Block	Lot	Plat Book	Page	

Brief Legal Description:



Name On Return: Pendley, Cummins		MAP OLD: 0328	BLOCK	PAR 022	SUB
Name On Deed:		NEW: 0323		2740	Cont No.


3-28		22
Map	Block	Parcel

Property Address:			Property Acquired From:		
Acquired By:	Deed Will	Approximate Date Acquired:	Recorded Yes No	D.B. Pg.	Size (Dim. or Ac.)
Bounded By:	N.	S.	E.	W.	

Date	Grantor (From)	Grantee (To)	D.B.	Pg.	Type	W.D. Cons.
9/11/44	Heard, Lee	Pendley, Larry	12	539	W	
5/7/02	LIFE ESTATE PENDLEY, BERLINE O.	PENDLEY, DANNY LEE	5282	135	W/D	-0-

City	G.M.D.	L.D.	L.L.	Dimensions	Acreage				
out	1174	3	1040 1041		Return	Deed	Plat	Comp	Used
					4			4 ac <sup>+</sup>	4 <sup>+</sup>
Subdivision					Block	Lot	Plat Book	Page	

Brief Legal Description:  
 Tract NYS Hwy 20



Property Acquired From:
Acct. No.


Photo	Call No
-------	---------

3-23		275
Map	Block	Parcel

Date	Grantor (From)	Grantee (To)	D.B.	Pg.	Type	W.D.Cons
8-1-97	7 OAKS Properties, Inc	David Robert Perkins Thomas Bart	2901	285	WD	35.00
		Perkins, Timothy Michael				

DELETE & COMBINE  
 WITH 276 BY TAX ASSESSOR  
 OFFICE MAPS  
 DONE 11/17/04

City	G.M.D.	L.D.	L.E.	Dimensions	Acreage .84 AC				
					Return	Deed	Plat	Comp.	Used
			30039 1040						
Subdivision					Block	Lot	Plat Bk.	Page	
Brief Legal Description						TRACT B			





MAP BLOCK PAR SUB  
 OLD: 0328 073  
 NEW: 0323 275

3.28		73
Map	Block	Parcel

Name On Return: *RHI CAN*

Name On Deed:

Property Address:

Property Acquired From: *9*

Acquired By: Deed  Will  Approximate Date Acquired: Recorded Yes  No  D.B.  Pg.  Size: (Dim. or Ac.)

Bounded By: N. S. E. W.

Date	Grantor (From)	Grantee (To)	D.B.	Pg.	Type	W.D.Cons.
12/30/39	Heard, Joel	Pruitt, Jessie	12	561	W	
8-1-97	Pruitt, Jessie	7 Oaks Properties, Inc.	2801	281	WB	35.00

City	G.M.D.	L.D.	L.L.	Dimensions	<del>*AC. E. 2</del> Acreage <i>58</i>		
	1174	<i>3rd</i>	1039 1040	<i>*.84 AC</i>	Return Deed Plat Comp. Used		
					<i>60E</i> <i>59</i> <i>59</i>		
Subdivision	<del>1535</del>			Block	Lot	Plat Book	Page
	<i>57 AC. ±</i>				<i>TRACT B1</i>		

Brief Legal Description: *\*ADJUSTED ACREAGE PER PLAT IN OFFICE 7/16/96*



L.L. 1039

L.L. 1040

N/F PERKINS  
PB. 13 PG. 207

1/2" R.R.

S 84°55'37"E

OLD FENCE

243.45'

1/2" R.R.

S 36°36'50"E

0.84 ACRE  
TRACT B  
SEE NOTE "B"

LEGEND

- IRON PIN FOUND
- IRON PIN SET, 1/2' R.R.
- ▲ REINFORCING ROD
- △ CALCULATED POINT
- FENCE
- LAND LOT LINE
- R/W, ESM'T. LINE
- DITCH
- STREAM
- 1245.6\* SPOT ELEVATIONS
- DRAINAGE FLOW ARROWS
- OPEN TOP PIPE
- O.T.P.
- C.T.P.
- GRAMP TOP PIPE
- GRAVEL DR., WOODS OR FIELD RD.
- POWER OR TEL. POLE
- POWER LINE
- TELEPHONE LINE
- NOT TO SCALE
- WOOD DECK
- PORCH
- CARPORT
- LAND LOT LINE
- LAND LOT CORNER
- NOW OR FORMERLY
- CENTERLINE
- PROPERTY LINE

Georgia Highway No. 20

100' R/W

N 54°28'49"W 592.60'


1/2" O.T.P.  
0.76' ON R/W

OLD FENCE

402.1'

N/F DURHAM  
PB. 25 PG. 47

206.79'



Property Acquired From:	MAP BLOCK PAR SUB OLD: 0328	020	3-28	20
Acct. No.	NEW: 0323	Ph276 Call No	Map	Block Parcel

Date	Grantor (From)	Grantee (To)	D.B.	Pg.	Type	W.D.Cons
12/91	SARA W. & PERKINS R. B. <del>4-1-104</del>	THOMAS B. & TIMOTHY M. <del>4-1-104</del> PERKINS DAVID ROBERT	104	295	W	-0-
12/30/92	SARA WEST & PERKINS R. B. <sup>THEIR 1/2 INT.</sup>	THOMAS BART & PERKINS TIM & DAVID R.	1386	250	W	-0-

City	G.M.D.	L.D.	L.L.	Dimensions	Acreage <u>10.61 AC</u>				
		3	978		Return	Deed	Plat	Comp.	Used
			977	*11.45 AC		<u>#05</u>			
Subdivision <u>1039, 1040</u>					Block	Lot	Plat Bk.	Page	
							13	207	
Brief Legal Description <u>PARCEL 275 COMBINED BY TAX ASSESSORS OFFICE IN 1999, DONE IN MAPPING 11/17/04</u>									

REC  
23-92

100-100000



Name, On ~~West, Mrs. R.E.~~  
Return: Canton, Ga. R-1

2-255  
Photo      Call No.

3-28      20  
Map      Block      Parcel

Name On Deed:

Property Address:

Property Acquired From:

Acquired By: Deed  Will       Approximate Date Acquired:      Recorded Yes  No       D.B.  Pg.       Size: (Dim. or Ac.)

Bounded By:      N.      S.      E.      W.

Date	Grantor (From)	Grantee (To)	D.B.	Pg.	Type	W.D. Cons.				
<del>5-26-67</del>	<del>West, R.E. Jr Etal</del>	<del>West, R.E.</del>	<del>275</del>	<del>156</del>	<del>WD</del>	<del>=</del>				
5-26-67	West, R.E. Jr Etal	West, Myrtle E.	<sup>186</sup> 91	<sup>470</sup> 156	WD	=				
12-27-77	West, Myrtle E Est.	Perkins, R.B. & Sara West	232	216	WD	2 <sup>50</sup>				
	City	G.M.D.	L.D.	L.L.	Dimensions	9.88 AC ± Acreage	12.57			
	out	1000.	3	803 827	<sup>1033</sup> <sup>1040</sup> 978 977	Return	Deed	Plat	Comp.	Used
					Subdivision	801, 890	Block	# Lot	Plat Book	Page
									13	207

Brief Legal Description:  
Tract 4/5 Hwy 20






Property Acquired From:
Acct. No: 276

Photo	Call No
-------	---------

3-23		276A
Map	Block	Parcel

Date	Grantor (From)	Grantee (To)	D.B.	Pg.	Type	W.D. Cons																																												
8/1/97	THOMAS BART PERKINS, DAVID ROBERT } TIMOTHY MICHAEL }	7 OAKS PROPERTIES, INC	2801	283	W/D	15.40																																												
1/31/00	PAMELA D. McPHERSON, LAMAR	" " "	4038	55	QC	-0-																																												
1/11/00	McPHERSON, RUBY LUCILLE	" " "	4038	57	QC	-0-																																												
<table border="1"> <thead> <tr> <th>City</th> <th>G.M.D.</th> <th>L.D.</th> <th>L.L.</th> <th>Dimensions</th> <th colspan="3">Acreage</th> </tr> <tr> <td></td> <td></td> <td>3</td> <td>978</td> <td></td> <th>Return</th> <th>Deed</th> <th>Plat Comp.</th> <th>Used</th> </tr> <tr> <td></td> <td></td> <td></td> <td></td> <td></td> <td></td> <td>.44</td> <td></td> <td>.44</td> </tr> <tr> <th colspan="5">Subdivision</th> <th>Block</th> <th>Lot</th> <th>Plat Bk.</th> <th>Page</th> </tr> <tr> <td colspan="5">Brief Legal Description</td> <td></td> <td></td> <td></td> <td></td> </tr> </thead> </table>							City	G.M.D.	L.D.	L.L.	Dimensions	Acreage					3	978		Return	Deed	Plat Comp.	Used							.44		.44	Subdivision					Block	Lot	Plat Bk.	Page	Brief Legal Description								
City	G.M.D.	L.D.	L.L.	Dimensions	Acreage																																													
		3	978		Return	Deed	Plat Comp.	Used																																										
						.44		.44																																										
Subdivision					Block	Lot	Plat Bk.	Page																																										
Brief Legal Description																																																		



Name On Smith, Geor  
Return: Cumming, Ga

MAP	BLOCK	PAR	SUB
OLD: 0328		019	
NEW: 0323		277	Call No

3-28		19
Map	Block	Parcel

Name On  
Deed:

Property  
Address:

Property  
Acquired From:


Acquired By:	Deed Will	Approximate Date Acquired:	Recorded Yes No	D.B. Pg.	Size: (Dim. or Ac.)
--------------	-----------	----------------------------	-----------------	----------	---------------------

Bounded By:	N.	S.	E.	W.
-------------	----	----	----	----

Date	Grantor (From)	Grantee (To)	D.B.	Pg.	Type	W.D.Cons.
		Smith, GEO. F.	77	213	W	
12/16/93	<sup>ESTATE</sup> SMITH, GEORGE F.	DARBY, <sup>NELLIE RUTH</sup> JAMES EDWIN	11681	88		-0-

City	G.M.D.	L.D.	L.L.	Dimensions	Acreage				
out					Return	Deed	Plat	Comp.	Used
	1174	3	978	<del>5.84 AC</del> 469' X 541'	1				
Subdivision:				402' X 620'	Block	Lot	Plat Book	Page	
				<del>2.84 AC</del> <del>3.04 AC</del>			2	114	

Brief Legal Description: ~~5.16 AC~~ Used For R/W PER 1998 DEED 3285-226. 12/9/98  
Tract N/Hwy 20



Property Acquired From: 277
Acct. No.

Photo	Call No
-------	---------

03N23		277A
Map	Block	Parcel

Date	Grantor (From)	Grantee (To)	D.B.	Pg.	Type	W.D. Cons
7/23/04	Darby, James Edwin + Nellie Ruth	The Darby Trust Pruitt, Penny, Denise, Trustee	7588	394	DC	-0-
12/28/06	THE DARBY TRUST	PRUITT, PENNY DARBY	9295	289	DC	-0-

City	G.M.D.	L.D.	L.L.	Dimensions	Acreage				
		3	977		Return	Deed	Plat	Comp.	Used
						2 1/2			2 1/2
Subdivision					Block	Lot	Plat Bk.	Page	

Brief Legal Description



Property Acquired From: <b>277</b>
Acct. No.

Photo	Call No
-------	---------

<b>03N23</b>		<b>277B</b>
Map	Block	Parcel

Date	Grantor (From)	Grantee (To)	D.B.	Pg.	Type	W.D. Cons
<b>4/24/05</b>	<b>NELLIE RUTH DARBY, JAMES EDWIN E</b>	<b>SQUIBB, BRENDA N.</b>	<b>8007</b>	<b>449</b>	<b>QC</b>	<b>-0-</b>
<b>8/18/05</b>	<b>SQUIBB, BRENDA N.</b>	<b>SQUIBB, BRENDA N.</b>	<b>809</b>	<b>326</b>	<b>CORR DEED</b>	<b>-0-</b>

City	G.M.D.	L.D.	L.L.	Dimensions	Acreage				
					Return	Deed	Plat	Comp.	Used
		<b>3</b>	<b>977</b>						<b>1±</b>

Subdivision	Block	Lot	Plat Bk.	Page
			<b>86</b>	<b>118</b>

Brief Legal Description **\*NOT SURE IF 1 AC OR 6 AC IS BEING DEEDED, SEE DEED ON BACK.**





THE FIELD DATA ON WHICH THIS PLAT IS BASED HAS A CLOSURE PRECISION OF ONE FOOT IN 15,000 FEET AND AN ANGULAR ERROR OF 05 SECONDS PER POINT AND WAS ADJUSTED USING THE COMPASS RULE. THIS PLAT HAS BEEN CALCULATED FOR CLOSURE AND WAS FOUND TO BE ACCURATE TO WITHIN ONE FOOT IN 100,000 FEET.

EQUIPMENT USED ON THIS PROJECT WAS A TOPCON GTS-300.

THIS SURVEY IS BASED ON FIELD WORK COMPLETED ON AUGUST 4, 2005

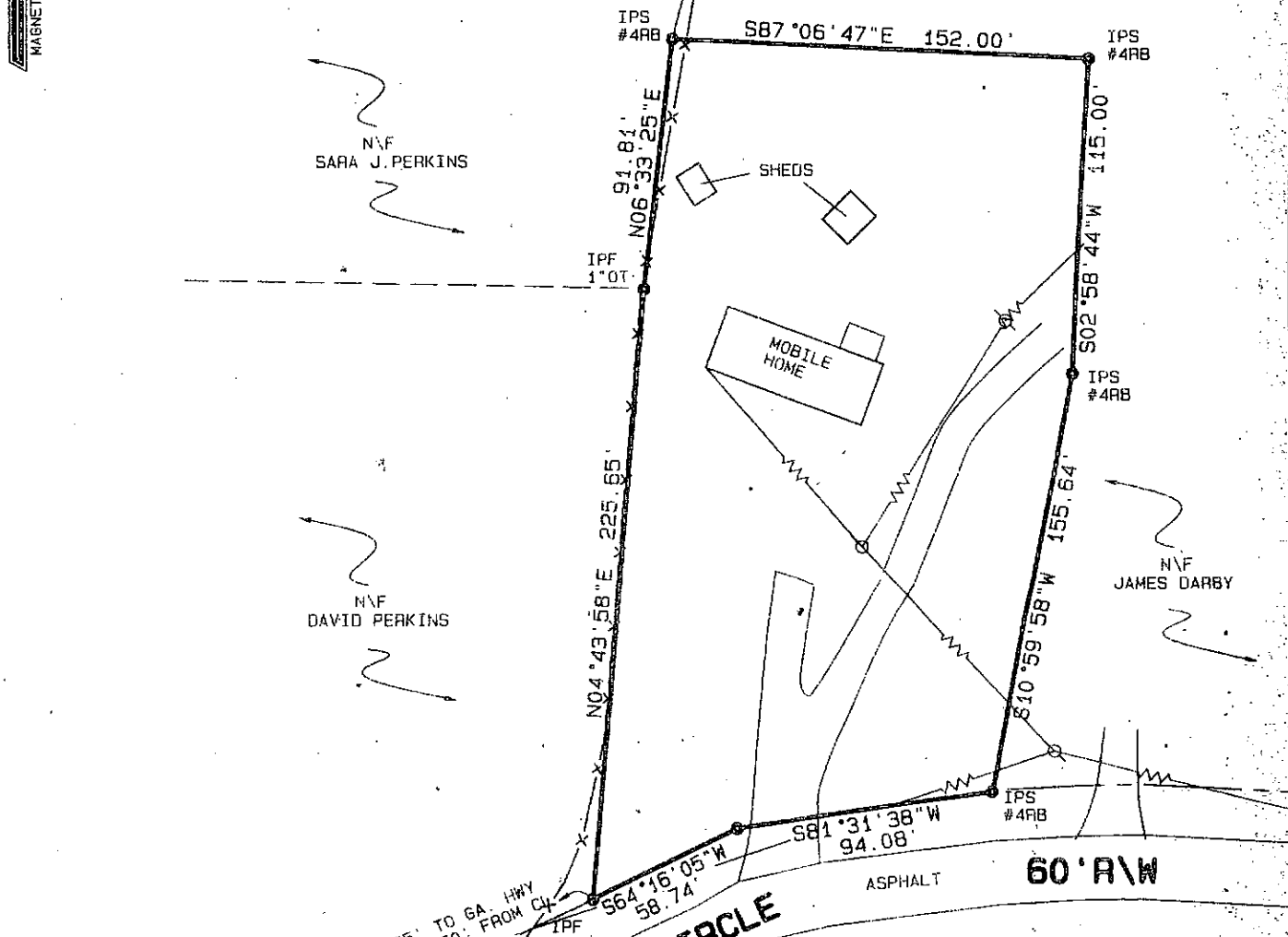


N\F  
SARA J. PERKINS

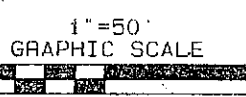
N\F  
DAVID PERKINS

N\F  
JAMES DARBY

N\F  
JAMES DARBY




- LEGEND**
- IPF TYPE IRON PIN FOUND
  - IPS #4RB IRON PIN SET
  - RIGHT OF WAY
  - PROPERTY LINE
  - x-x- FENCE LINE
  - - - L.L.L. LAND LOT LINE
  - w-w- OVERHEAD POWER AND POWER POLE
  - - - CREEK
  - N\F NOW OR FORMERLY
  - (circle with cross) TREE SYMBOL
  - ⚡ NOT TO SCALE
  - \* LIGHT POLE



**PERKINS CIRCLE**

Filed in 8/22/2005 8:46:00 AM Office Clerk of Superior Court Cherokee County, GA Plat BK 86 Page 118 - 118, Patty Baker #2

- GENERAL NOTES:**
1. REFERENCE SURVEY FOR DAVID PERKINS BY THIS FIRM DATED JUNE 9, 2000.
  2. REFERENCE SURVEY FOR L.C. LAND RECORDED IN PB 37 PG 198.
  3. REFERENCE SURVEY FOR R.E. WEST RECORDED IN PB 2 PG 114.
  4. TOTAL AREA OF LOT = 1.00 ACRES.



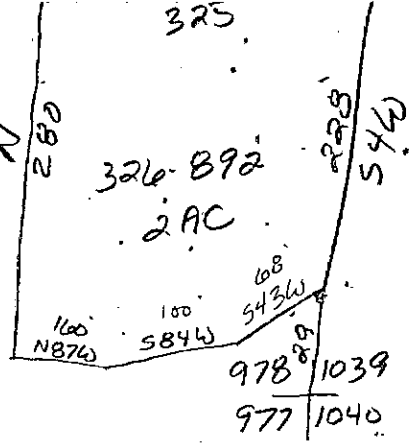
SOUTHERN SURVEYING & PLANNING, INC.  
10150 BALL GROUND HWY., SUITE 102  
BALL GROUND, GEORGIA 30107  
PHONE 770-735-3795 FAX 770-735-1695

"F.I.A. OFFICIAL FLOOD HAZARD MAP" COMMUNITY NUMBER 130424 PAGE 275 B, DATED 7-15-88 SHOWS THIS PROPERTY NOT TO BE IN AN AREA HAVING SPECIAL FLOOD HAZARDS.

ALL MATTERS OF TITLE ARE EXCEPTED.

SURVEY FOR:  
**BRENDA SQUIBB**

LOCATED IN:  
LAND LOT- 977  
DISTRICT- 3 SECTION- 2  
COUNTY- CHEROKEE STATE- GEORGIA  
DATE- AUG. 14, 2005 SCALE 1" = 50'  
REVISED- B-05-125



03N23-277

Brenda N. Squibb  
213 Perkins Circle  
Cumming, GA 30040

sp 277B

QUIT CLAIM DEED

STATE OF GEORGIA  
COUNTY OF CHEROKEE

THIS INDENTURE, made this 24th day of June 2005 by and between

**JAMES EDWIN DARBY and NELLIE RUTH DARBY**

parties of the first part, hereinafter referred to as "Grantor," and

**BRENDA N. SQUIBB**

party of the second part, hereinafter referred to as "Grantee," the words "Grantor" and "Grantee" to include the neuter, masculine and feminine genders, the singular and the plural;

**WITNESSETH:**

FOR AND IN CONSIDERATION of the sum of One Dollar and other good and valuable consideration delivered to Grantor by Grantee at and before the execution, sealing and delivery hereof, the receipt and sufficiency of which is hereby acknowledged, the Grantor has and hereby does remise, release, convey and forever quit claim unto Grantee and the heirs, legal representatives, successors and assigns of Grantee:

ALL THAT TRACT or parcel of land lying and being in the 3rd District and 2nd Section of Cherokee County, Georgia, and being a part of original Land Lot 977 as shown by Plat Book 2, Page 114, Cherokee County Plat Records, and being more particularly described as being one (1) acre on which is situated a double-wide mobile home. Said one (1) acre to be deeded from Grantor's property described as follows:

BEGINNING AT AN IRON PIN ON THE North side of road leading from the Canton-Cumming Highway; said road leads to property herein described and where Mrs. Emily C. Pearson formerly resided; thence running in a Northerly direction 8.2 chains to an iron pin at the property of R. E. West; thence running in a Westerly direction 6.7 chains to an iron pin at property of R. E. West; thence running in a Southerly direction 9.4 chains to an iron pin at road above referred to; thence in an Easterly direction along said road 7.1 chains to an iron pin at the point of beginning, containing (6) six acres, more or less.

This is the property conveyed to George F. Smith and Nellie Ruth Darby by that deed recorded in Deed Book 77, Page 213, Deed Records, Cherokee County, Georgia, less and except that property conveyed by Nellie Ruth Darby to J. C. Land by deed dated January 4, 1977, recorded in Deed Book 209, Page 755, Deed Records, Cherokee County, Georgia. Reference also deed recorded in Book 1681, Page 088, December 16, 1993.

TO HAVE AND TO HOLD said tract or parcel of land in order that neither the Grantor nor any person claiming under Grantor shall at any time, by any means or ways, have, claim or demand any right or title to said land or any of the rights, members and appurtenances thereof.

IN WITNESS WHEREOF, the Grantor has signed and sealed this deed, the day and year first above written.

Signed, Sealed and Delivered  
in the presence of:

*Nellie Ruth Darby*  
Witness

*James E. Darby* (SEAL)  
James Edwin Darby


*Carlton C. Bayant*  
Notary Public

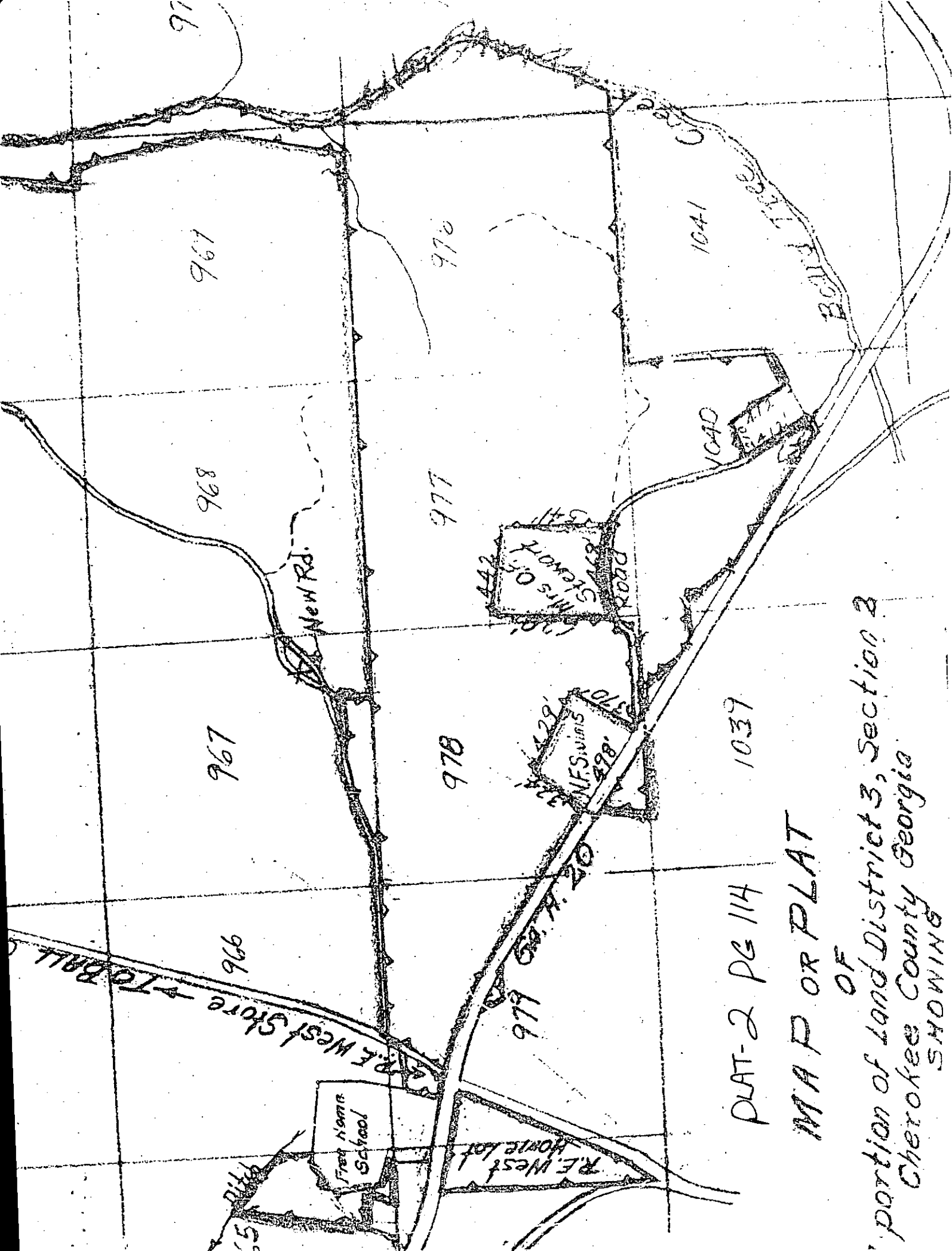
*Nellie Ruth Darby* (SEAL)  
Nellie Ruth Darby

SEAL

My Commission Expires  
May 11, 2009

03N23-277 = 3.84 AC ±  
- sp 277B = 1 AC ±  
277 N045 = 3.84 AC ±






PLAT-2 PG 114 1037

MAP OR PLAT

OF  
 portion of Land District 3, Section 2  
 Cherokee County Georgia  
 SHOWING



Property Acquired From:
Acct. No.

Photo	Call No
-------	---------

03N23		278
Map	Block	Parcel

Date	Grantor (From)	Grantee (To)	D.B.	Pg.	Type	W.D. Cons
5/28/04	CALLAHAN, BELINDA LAND, JUSTIN	BELINDA RENA LAND, JUSTIN C.	715D	424	WD	<i>[Signature]</i>

City	G.M.D.	L.D.	L.L.	Dimensions	Acreage	Return	Deed	Plat	Comp.	Used
		3	977		1.15AC.					

Subdivision	Block	Lot	Plat Bk.	Page
			37	198

Brief Legal Description





Name On Return:

MAP BLOCK PAR SUB  
 OLD: 0327 025 B

3-27 25B

Name On Deed:

NEW: 0323 278

Map Block Parcel

Property Address:

Property Acquired From:

Acquired By: Deed Will Approximate Date Acquired: Recorded Yes No D.B. Pg. Size: (Dim. or Ac.)

Bounded By: N. S. E. W.

Date	Grantor (From)	Grantee (To)	D.B.	Pg.	Type	W.D. Cons.
1/77	DARBY, NELLIE Ruth	LAND, J.C.	209	755	W	1.50

1/89	LAND, J.C. <sup>1/2 Int</sup>	LAND, PHYLLIS JOYCE <sup>1/2 Int</sup>	767	413	W	-0-
------	-------------------------------	--	-----	-----	---	-----

5/4/01	PHYLLIS JOYCE LAND, J.C.	CALLAHAN, BELINDA LAND, JUSTIN	4599	456	W/D	118.00
--------	--------------------------	--------------------------------	------	-----	-----	--------

City	G.M.D.	L.D.	LL.	Dimensions	Acreage				
		3	977	* 1.15 AC	Return	Deed	Plat	Comp.	Used
									1.15

Subdivision	Block	Lot	Plat Book	Page
			2	114

Brief Legal Description: \* ADJUSTED ACREAGE PER 2001 DEED: 6/22/01 37-198



- 1. 26.57 - N. 87.16.05 W.
- 2. 55.10 - N. 86.32.29 W.
- 3. 23.37 - N. 84.37.29 W.

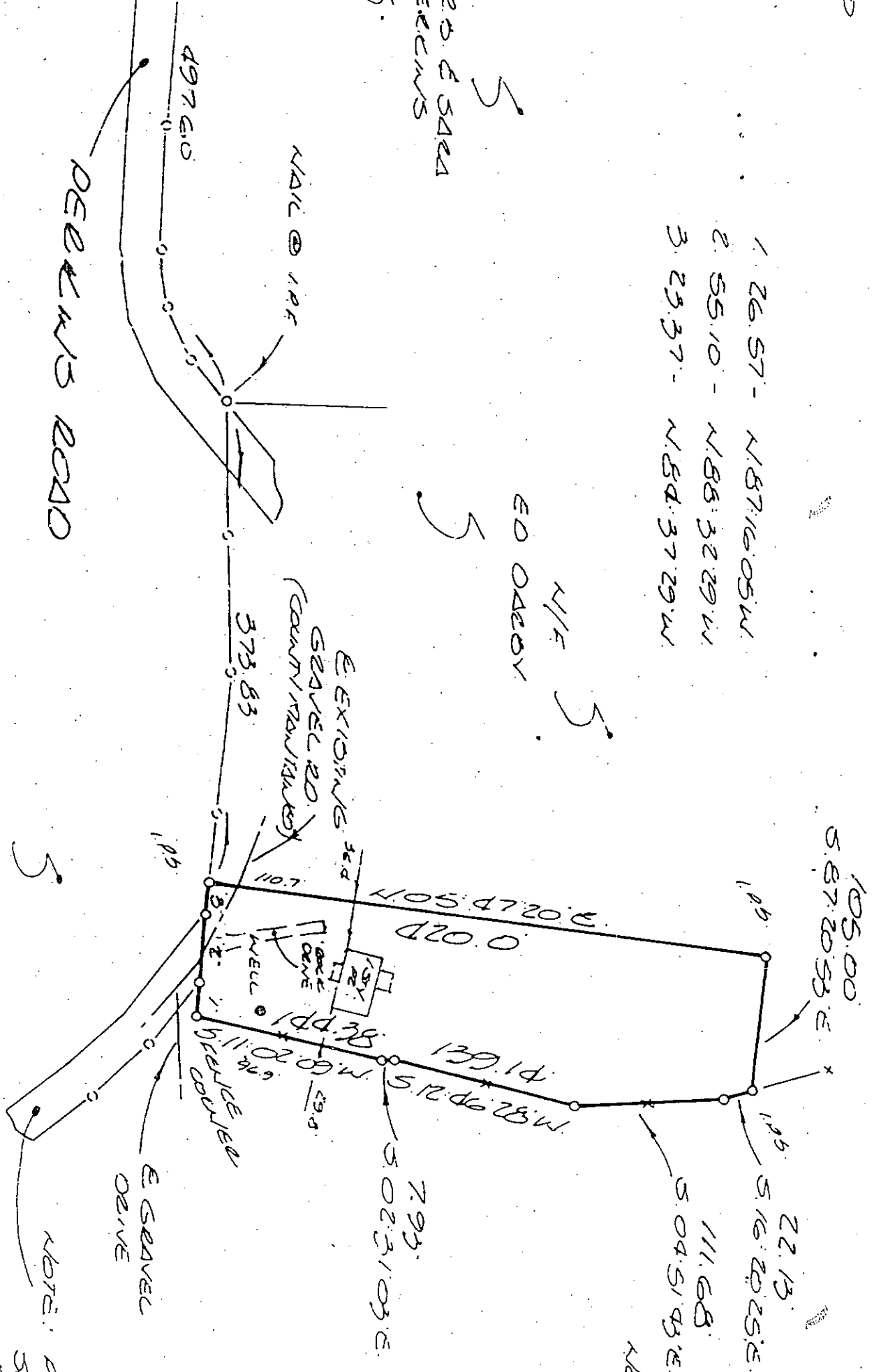
PEEL & SAND  
PERICUS

E.O. OAKLEY

1/14

DEERLINGS ROAD

E.O. AND SHERY  
PERICUS



105.00  
587.2053 E

22.13  
516.2025 E

111.68  
504.5143 E

7.93  
5023.103 E

N. 87.16.05 W.  
N. 86.32.29 W.  
N. 84.37.29 W.


N. 82.99.21 S.  
139.14  
144.38  
111.0201 S  
6.96

373.83

497.610

REF PLATS  
1. P.B. 2 - P. 114

NOTE: DEERLINGS  
SOURCE  
BACK



Property
Acquired From:
Acct. No.

Photo	Call No
-------	---------

3-23		279
Map	Block	Parcel

REC  
12-94

Date	Grantor (From)	Grantee (To)	D.B.	Pg.	Type	W.D. Cons
12/31/94	<del>25.67% INT.</del> PERKINS, SARA J WEST	<del>4.81% INT.</del> PERKINS, DAVID ROBERT TIMOTHY MICHAEL PERKINS, THOMAS BART	2268	55	W/D	-0-
12/1/95	79.67% INT. PERKINS, SARA J WEST	6.77% INT. PERKINS, DAVID ROBERT TIMOTHY MICHAEL PERKINS, THOMAS BART	2268	58	W/D	-0-

REC  
12-96

City	G.M.D.	L.D.	L.L.	Dimensions	Acreage <del>45.3 AC</del>				
		3		*91.56 AC	Return	Deed	Plat	Comp.	Used
Subdivision					Block	Lot	Plat	Bk.	Page
Brief Legal Description									

The first part of the document discusses the importance of maintaining accurate records of all transactions. It emphasizes that every entry, no matter how small, should be recorded to ensure the integrity of the financial data. This includes not only sales and purchases but also expenses and income.

The second part of the document provides a detailed breakdown of the accounting process. It outlines the steps from recording transactions to the preparation of financial statements. This includes the use of journals and ledgers to organize the data, and the application of double-entry bookkeeping to ensure that the books balance.

The third part of the document focuses on the analysis of the financial statements. It explains how to interpret the balance sheet, income statement, and cash flow statement to gain insights into the company's financial health and performance. This section also discusses the importance of comparing the current period's results with those of previous periods and with industry benchmarks.

The final part of the document offers practical advice on how to implement these accounting principles in a business setting. It provides tips on how to choose the right accounting software, how to train staff, and how to establish a system of internal controls to prevent errors and fraud.

MAP BLOCK PAR SUB  
 Name On Return: *R-1* OLD: 0327 025  
 Name On Deed: NEW: 0323 279

<b>3-27</b>		<b>25</b>
Map	Block	Parcel

Property Address: \_\_\_\_\_ Property Acquired From: \_\_\_\_\_  
 Acquired By: Deed Will \_\_\_\_\_ Approximate Date Acquired: \_\_\_\_\_ Recorded Yes No \_\_\_\_\_ D.B. Pg. \_\_\_\_\_ Size: (Dim. or Ac.)  
 Bounded By: N. \_\_\_\_\_ S. \_\_\_\_\_ E. \_\_\_\_\_ W. \_\_\_\_\_


Date	Grantor (From)	Grantee (To)	D.B.	Pg.	Type	W.D.Cons.
5/26/67	R.E. Jr. & West, Murtle Estelle	Perkins, Sarah J. West	91	155	W/D	—
12/30/93	<del>91.45% Int.</del> PERKINS, SARA J. WEST	<del>2.85% Int.</del> PERKINS DAVID ROBERT TIMOTHY MICHAEL <del>2.85%</del> PERKINS, THOMAS BART <del>2.85% Int.</del>	1774	235	W/D	-0-

City	G.M.D.	L.D.	L.L.	Dimensions	Acres	Return	Deed	Plat	Comp.	Used
	1000	3		*145.3 AC ±	147.36 AC ±	311	311		152	147.5
Subdivision	Block	Lot	Plat Book	Page						

Brief Legal Description: 149.5 ac ± of LL 903.904, 969.970, 976.977  
 .06 AC ± USED FOR R/W PER 1994 978: 1040  
 Deed 1824-91.9-30-94. L03

REL  
3-27-94

6





Property Acquired From: **SPLIT OUT PER REQUEST FOR 1998 TAX YEAR**  
 Acct. No. **279**

Photo Call No

3-23 279A  
 Map Block Parcel

Date	Grantor (From)	Grantee (To)	D.B.	Pg.	Type	W.D. Cons
	79.69% INT. PERKINS, SARA J. WEST	6.77% INT. PERKINS DAVID ROBERT				
		TIMOTHY MICHAEL PERKINS, THOMAS BART	6.77% INT. 6.74% INT.			

City	G.M.D.	L.D.	L.L.	Dimensions	Acreage <del>45.86</del> AC				
		3	978	28.27 AC	Return	Deed	Plat	Comp.	Used
			979	28.36 AC					
	Subdivision		967		Block	Lot	Plat	Bk.	Page
			966						

Brief Legal Description: **X.09 AC ± USED FOR R/W PER 1998 DEED 3279-10, 12/9/98**




Property Acquired From:
Acct. No. 279A

Photo	Call No
-------	---------

3-23		279B
Map	Block	Parcel

Date	Grantor (From)	Grantee (To)	D.B.	Pg.	Type	W.D. Cons			
3/5/98	SARA J. estate PERKINS, DAVID ROBERT	INGLES MARKETS, INCORPORATED	3063 301	43 32	LTD W/P	1,41da BO			
	PERKINS, TIMOTHY MICHAEL								
<p><i>DELETED WITH APPROVAL PER RECORDS PER 4/2/99</i></p> <p><i>COMBINE</i></p>									
City	G.M.D.	L.D.	L.L.	Dimensions	Acreage				
		3	967 968		Return	Deed	Plat	Comp.	Used
								17.5	17.5 H.F.
	Subdivision		977 978 979		Block	Lot	Plat Bk.	Page	
						TRACTS I & II			
Brief Legal Description									



Property Acquired From:	MAP BLOCK PAR SUB OLD: 0327	023 D
Acct. No.	NEW: 0323	Photo 280 Call No


3-27		230
Map	Block	Parcel

Date	Grantor (From)	Grantee (To)	R.B.	Pg.	Type	W.D. Cons
3/83	Hester, CLIFFIE	EVANS, HAROLD JR. & TERESA	1720 342	397 510	W W	1.22 30 11 -
11/30/98	DRURY, JAMES R. & KATHY A.	" " "	3416	44	W/D	FOR 08 AC

City	G.M.D.	L.D.	L.L.	Dimensions	Acreage			
		3	905 968		Return	Deed	Plat Comp.	Used
						1.61		1.61

Subdivision	Block	Lot	Plat Bk.	Page

Brief Legal Description: ~~Equal~~ SWAP IN PROPERTY WITH 281A



Property  
 Acquired From: 3-2  
 Acct. No.

MAP  
 OLD: 0327  
 NEW: 0323

BLOCK PAR SUB  
 023 J  
 281

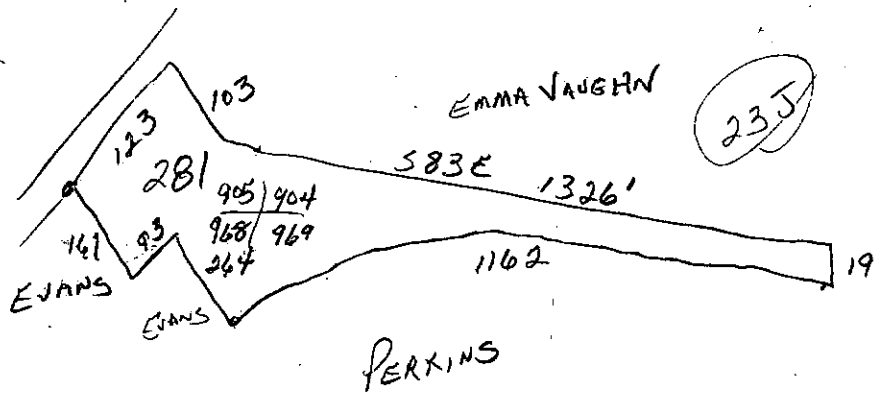
<u>3-27</u>		<u>23J</u>
Map	Block	Parcel

Date	Grantor (From)	Grantee (To)	D.B.	Pg.	Type	W.D.Cons
11/89	HESTER, CHIEFFIE I.	HESTER, MELVIN <sup>VELVET &amp;</sup>	931	272	W	-0-
7/1/93	<sup>1/2</sup> ESTATE HESTER, MELVIN TOY	HESTER, GENE	1530	303	ADM. DEED	13.70
7/15/93	<sup>1/2</sup> HESTER, VELVET	" "	1530	304	WD	13.70
4/3/98	HESTER, GENE	PREMMONS, JOAN E.	3070	297	W/D	46.50

City	G.M.D.	L.D.	L.L.	Dimensions	Acreage <u>3.51 AC</u>				
			904 905		Return	Deed	Plat	Comp.	Used
		3				5.51			
Subdivision <u>918, 919</u>					Block	Lot	Plat Bk.	Page	
							39	210	

Brief Legal Description \* FOR 92 TAX PARCEL 23C. CONTAINED. 23C IS A DUPLICATION OF PART OF THIS PROPERTY. 9-14-92

X 183E  
991





Property Acquired From:
Aest. No. 281

Photo	Call No
-------	---------

3-23		281A
Map	Block	Parcel

Date	Grantor (From)	Grantee (To)	D.B.	Pg.	Type	W.D. Cons
6/23/95	HESTER, GENE	DRURY, JAMES R. CROY, KATHY A.	2201	52	W/D	35.00
11/30/98	EVANS, HAROLD JR. TERESA	" " "	34116	416	W/D	FOR .08 AC -0-
4/1/04	DRURY, JAMES R.	CROY, KATHY A.	7005	114	Q/K	-0-

City	G.M.D.	L.D.	L.L.	Dimensions	Acreage				
		3	904 905		Return	Deed	Plat	Comp.	Used
						2	2		2
Subdivision 9168, 9169					Block	Lot	Plat Bk.	Page	
									ATTACHED

Brief Legal Description: \*EQUAL SWAP IN PROPERTY WITH 280.



1. 74.63 - S. 72.24. 22.5 W.
2. 33.00 - S. 71.08. 16.5 W.
3. 87.62 - N. 33.56. 12.5 W.
4. 75.00 - N. 30.01. 06.5 E.

HESTER  
DRIVE (EXISTING)

THE N. 42.51. 39.1 E. - 99.00 W.  
FRONT S.W. COR. C.L. 935  
(MAY BE 910.0 FEET)

WIFE S  
EVANS

93.24  
S 54.27. 15.5 W.

(L.L. 925)

(L.L. 925)

98.01  
S 54.03. 0 E.

34.5  
WIFE S

5.73. 3  
242.2 E. E.

281A

3416-44  
WIFE S

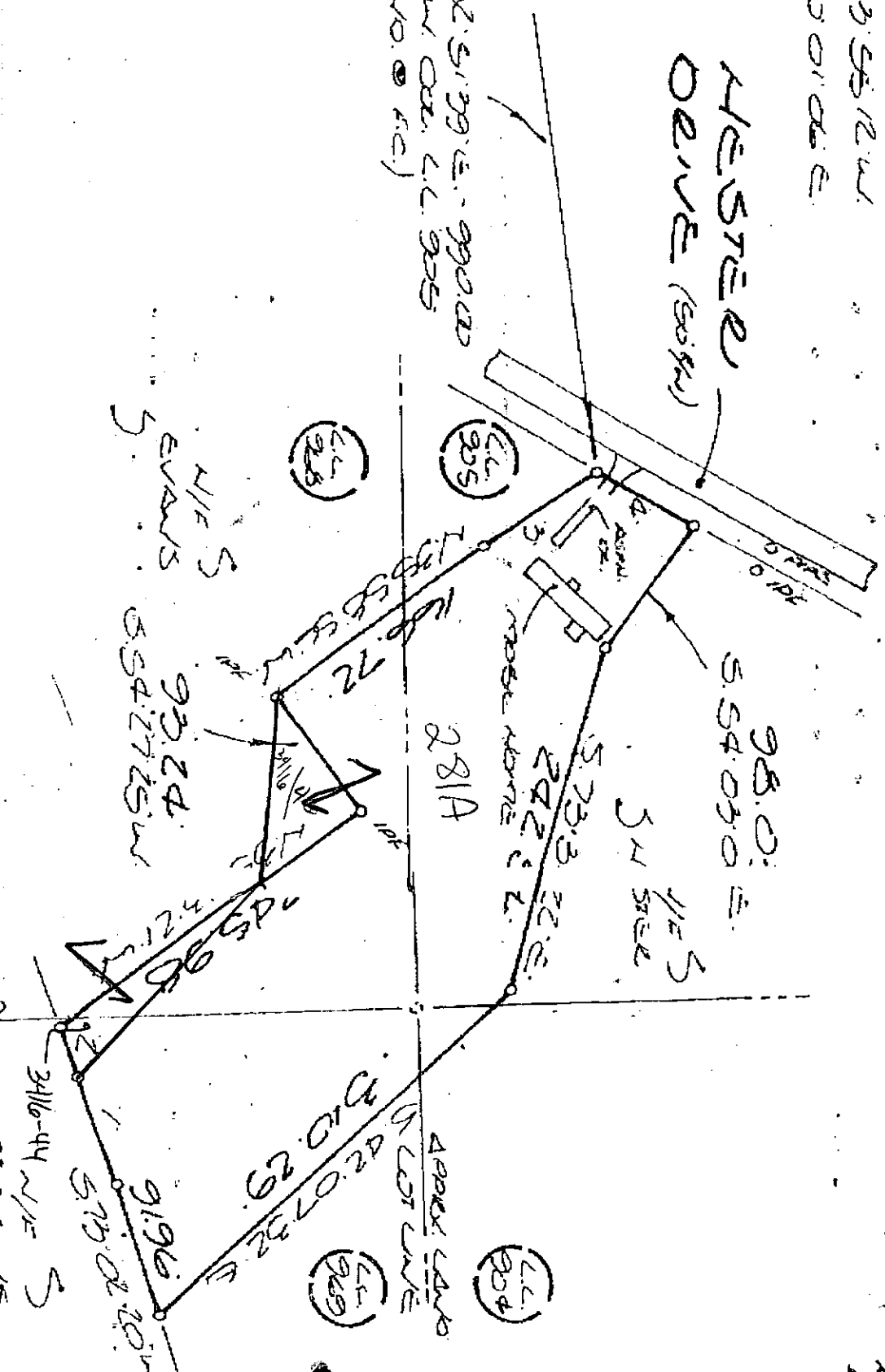
91.96


310.29  
342.07. 32. E

(L.L. 929)

(L.L. 924)

ADJACENT LAND  
ON LOT LINE





Property Acquired From:
Acct. No.

Photo	Call No
-------	---------

03N23		283
Map	Block	Parcel

Date	Grantor (From)	Grantee (To)	D.B.	Pg.	Type	W.D. Cons
2/15/07	CHARLES, GLENN M.	STANCLY, RANDY H.	9413	415	LSD	214.90

City	G.M.D.	L.D.	L.L.	Dimensions	Acreage 1.7 AC				
		3	9168		Return	Deed	Plat	Comp.	Used

Subdivision	Block	Lot	Plat Bk.	Page
			14	216

Brief Legal Description



Name On Return:	MAP	BLOCK	PAR	SUB	3-28	18C	
	OLD: 0328		018	C			
Name On Deed:	NEW: 0323		P 283	Call No.	Map	Block	Parcel

Property Address:	Property Acquired From:
-------------------	-------------------------

Acquired By:	Deed Will	Approximate Date Acquired:	Recorded Yes No	D.B. Pg.	Size (Dim. or Ac.)
--------------	-----------	----------------------------	-----------------	----------	--------------------

Bounded By:	N.	S.	E.	W.
-------------	----	----	----	----


Date	Grantor (From)	Grantee (To)	D.B.	Pg.	Type	W.D. Cons.
10/78	BURGESS, PAUL	CHARLES, CLISTA P.	249	435	W	100
7/83	" "	CHARLES, CLISTA P. & GLENN M. P.	341	73	W	0-0-30 ac

1/87 Charles, Clista P. Charles, Glenn  
 8096 134 YEARS SUPPORT  
 65 154 W0 -0-

City	G.M.D.	L.D.	L.L.	Dimensions	Acreage <u>7 ac ±</u>				
		3	968	*1.7 AC	Return	Deed	Plat	Comp.	Used
									.5

Subdivision	Block	Lot	Plat Book	Page
			14	216

Brief Legal Description: \* PARCEL 284A COMBINED PER OWNER & TAX ASSESSORS  
 REQUEST: 1/26/02





Property Acquired From:
Acc. No.

Photo	Call No

03N23		284
Map	Block	Parcel

Date	Grantor (From)	Grantee (To)	D.B.	Pg.	Type	W.D. Cons
3/10/05	BURGESS, LOLA D.	SAMS, BONITA J.	7762	260	OC	-0-

City	G.M.D.	L.D.	L.L.	Dimensions	Acreage				
					Return	Deed	Plat	Comp.	Used
		3	968	.87 AC					

Subdivision	Block	Lot	Plat Bk.	Page

Brief Legal Description



Name On Burgess, Pa Return: Cumming, Ga	MAP OLD: 0328	BLOCK	PAR 018	SUB	327	18	
Name On Deed:	NEW: 0323		2847	Call No			Map

Property Address:	Property Acquired From:				
Acquired By:	Deed Will	Approximate Date Acquired:	Recorded Yes No	D.B. Pg.	Size: (Dim. or Ac.)
Bounded By:	N.	S.	E.	W.	

Date	Grantor (From)	Grantee (To)	D.B.	Pg.	Type	W.D.Cons.			
	Hestet, Mrs. Cliffie	Burgess, Paul	54	132	W				
Per	'90 Tax Return	Burgess, Lola D.							
2/21/93	BURGESS, PAUL W. <sup>ESTATE</sup>	" "	1563	1	DOA	-0-			
City	G.M.D.	L.D.	L.L.	Dimensions	Acreage <del>3+</del> <del>3+</del>				
out	1174	3 <sup>rd</sup>	967 968	2.3AC.±	Return	Deed	Plat	Comp.	Used
					2			6±	6±
	Subdivision				Block	Lot	Plat Book		Page
Brief Legal Description:									
Tract E/s Ball Ground Rd									



Property Acquired From: <b>284</b>
Acct. No.

Photo	Call No
-------	---------

<b>03N623</b>		<b>284A</b>
Map	Block	Parcel

Date	Grantor (From)	Grantee (To)	D.B.	Pg.	Type	W.D. Cons
3/10/05	BURGESS, LOLA J	CHARLES, GLENN	7762	256	QC	-0-

City	E.M.D.	L.D.	L.L.	Dimensions	Acreage				
			3	968	Return	Deed	Plat	Comp.	Used
						.99			.99
Subdivision					Block	Lot	Plat Bk.	Page	

Brief Legal Description

*DELETED WITH TAX ASSESSORS REQUEST 1/20/06*

*COMBINE 283 per Owner*

*CLISTA P. CHARLES, GLENN*



Property  
 Acquired From:  
 Acct. No.

Photo  
 Call No

03N23  
 Map  
 Block  
 285  
 Parcel

Date	Grantor (From)	Grantee (To)	D.B.	Pg.	Type	W.D. Cons
4/22/02	RAINS, JAMES E.	50% INT WHEATLEY, JEAN R.	5357	412	EXIS DEED	-0-
		CARL B. 25% INT. BOLLING, DOROTHY R. 25% INT.				
12/8/03	BOLLING, DOROTHY R. WHEATLEY, JEAN R.	BOLLING, CARL B.	6752	339	WD	2 PARCELS

City	G.M.D.	L.D.	L.L.	Dimensions	Acreage	Return	Deed	Plat	Comp.	Used
		3	905 906	*15.216 AC ±	1426 ±					
Subdivision				968	Block	Lot	Plat	Bk.	Page	
							12		135	

Brief Legal Description: PARCEL 285A (4 AC) SPLIT OUT PER OWNER & TAX  
 ASSESSORS REQUEST. 4/3/03 \*\* THIS DEED COVERS 285, 285A, 290 & 290A ONLY SHOW  
 285 & 285A IN GRANTORS NAME ONLY N/C THOSE 2 PARCELS ???






Name On Return:	MAP BLOCK PAR SUB OLD: 0328 015 B	3-28		15B
Name On Deed:	NEW: 0323 285 No	Map	Block	Parcel

Property Address:	Property Acquired From:				
Acquired By:	Deed Will	Approximate Date Acquired:	Recorded Yes No	D.B. Pg.	Size: (Dim. or Ac.)
Bounded By:	N.	S.	E.	W.	

Date	Grantor (From)	Grantee (To)	D.B.	Pg.	Type	W.D. Cons.
11/76	TURNER, DOUGLAS E.	RAINS, JAMES E. GLADYS C.	208	336	W	26 <sup>00</sup>
3/7/00	RAINS, GLADYS CHEER <small>ESTATE</small>	RAINS, JAMES E.	4045	277	W/D	-0-

City	G.M.D.	L.D.	L.L.	Dimensions	<del>17.26 AC</del> Acreage	<del>15.87 AC</del>			
		3	905 968	19.26±	Return	Deed	Plat	Comp.	Used
Subdivision					Block	Lot	Plat Book	Page	
							12	135	

Brief Legal Description: 4.22 AC 1978 combined with this parcel from 3-27-18A per request. (Per. to 83 the parcels 3-27-18 & 180 combined per request.) \* FOR 919 TAX PARCEL 15C COMBINED 6-6-91



Name On Return: *R-2 Woodstock, GA.*

Photo	Call No.
-------	----------

<i>3-28</i>		<i>15 B</i>
Map	Block	Parcel

Name On Deed:

Property Address:

Property Acquired From:

Acquired By: Deed  Will  Approximate Date Acquired: Recorded Yes  No  D.B.  Pg.  Size: (Dim. or Ac.)

Bounded By: N. S. E. W.

Date	Grantor (From)	Grantee (To)	D.B.	Pg.	Type	W.D. Cons.
		<del>TURNER, HUBERT</del>				


~~5-10-73 TURNER, HUBERT TURNER, DOUGLAS & RALPH 141 666 W 200<sup>00</sup>~~

12/31/74 TURNER, RALPH G. TURNER, DOUGLAS E. 175 124 W 50<sup>00</sup>

City	G.M.D.	L.D.	L.L.	Dimensions	Acreage				
		3	968		Return	Deed	Plat	Comp.	Used
								10	10

Subdivision	Block	Lot	Plat Book	Page

Brief Legal Description:  
*Ac N/S Wheeler Rd.*



Property Acquired From: 285
Acct. No.

Photo	Call No
-------	---------

03N23		285A
Map	Block	Parcel

Date	Grantor (From)	Grantee (To)	D.B.	Pg.	Type	W.D. Cons
		50% INT. WHEATLEY, JEAN R.				
		CARL B 25% INT. BOLLING, DOROTHY R.				
12/8/03	BOLLING, DOROTHY R. & WHEATLEY, JEAN R.	BOLLING, CARL B.	6752	339	WD	2 PARCELS ⊖

City	G.M.D.	L.D.	L.L.	Dimensions	Acreage				
		3	905 968		Return	Deed	Plat	Comp.	Used
							4.00		4
Subdivision					Block	Lot	Plat	Bk.	Page

Brief Legal Description: THIS PARCEL SPLIT OUT PER OWNER & TAX ASSESSORS REQUEST. 4/3/03 \*\*\* THIS DEED COVERS 285, 285A, 290 & 290A ONLY SHOW 285! 285A IN GRANTOR'S NAME ONLY N/G THOSE 2 PARCELS??!



Property Acquired From:
Acct. No.

Photo	Call No

03N23		2810
Map	Block	Parcel

Date	Grantor (From)	Grantee (To)	D.B.	Pg.	Type	W.D.Cons
8/11/03	MYERS, JASON P.	ANGEL M. MYERS, JASON P. E	1681	92	Q/C	

City	G.M.D.	L.D.	L.L.	Dimensions	Acreage				
		3	968		Return	Deed	Plat	Comp.	Used

Subdivision	Block	Lot	Plat Bk.	Page


Brief Legal Description





Property Acquired From:	MAP BLOCK PAR SUB OLD: 0328	017	
Acct. No.	NEW: 0323	Pho 286	Call No
		3-28	17
		Map	Block Parcel

Date	Grantor (From)	Grantee (To)	D.B.	Pg.	Type	W.D. Cons	
5/89	HOLDEN, GRACE M. DAVID P. &	QUEEN, MARGARET E. DAVID P. &	796	51	W	60.00	
5/26/00	QUEEN, MARGARET E.	MYERS, JASON P.	4169	209	WD	81.00	
5/26/00	MYERS, JASON P.	MYERS, JASON P. & ANGEL M.	4169	219	WD	0-	
11/6/01	MYERS, ANGEL M.	MYERS, JASON P.	5004	313	QC	0-	
11/16/01	MYERS, JASON P.	MYERS, ANGEL M. P. & JASON P. &	5004	332	QC	0-	
3/11/03	MYERS, ANGEL M.	MYERS, JASON P.	2881	71	QC	0-	
City		G.M.D.	L.D.	L.L.	Dimensions	Acreage	
			3	968		Return	Deed
						Plat	Comp.
						Used	
Subdivision					Block	Lot	Plat Bk. Page
Brief Legal Description							



Name On Return: *R-2*  
*COMINGS, Gt.*

2-255  
 Photo Call No.

*3-29*  
 Map Block Parcel  
 17

Name On Deed:

Property Address:

Property Acquired From:


Acquired By: Deed  Will  Approximate Date Acquired: Recorded Yes  No  D.B.  Pg.  Size: (Dim. or Ac.)

Bounded By: N. S. E. W.

Date	Grantor (From)	Grantee (To)	D.B.	Pg.	Type	W.D.Cons.
<i>7/3/67</i>	<i>Pearson, Eugene</i>	<i>Cloud, Billy</i>	<i>91</i>	<i>295</i>	<i>W</i>	
<i>11/10/73</i>	<i>CLOUD, BILLY JOE</i>	<i>HOLDEN, BENJAMIN E.</i>	<i>154</i>	<i>746</i>	<i>W/D</i>	<i>32° 00'</i>
<i>1/82</i>	<i>HOLDEN, BENJAMIN E. estate</i>	<i>HOLDEN, GRACE M.</i>	<i>317</i>	<i>228</i>	<i>QC</i>	<i>-</i>

City	G.M.D.	L.D.	L.L.	Dimensions	Acreage				
					Return	Deed	Plat	Comp.	Used
	<i>1174</i>	<i>3<sup>rd</sup></i>	<i>968</i>	<i>317' X 275' X 158.5'</i>					
Subdivision					Block	Lot	Plat Book	Page	

Brief Legal Description:  
*Tract E/S Wofford Rd*



Property Acquired From:
Acct. No.

Photo	Call No
-------	---------

3-23		287
Map	Block	Parcel

Date	Grantor (From)	Grantee (To)	D.B.	Pg.	Type	W.D.Cons
3/12/97	CHESTER, DON L.	COX, BRENDA SUE CHESTER	216/2	41	W/D	-0-
9/24/98	COX, Brenda Sue Chester	Turner, Steve.	3300	166	W/D	14.00
1/19/99	Turner, Steve.	Bobo, Brandon	3500	110	W/D	17.10 $\frac{1}{2}$
8/8/00	BOBO, BRANDON	PETERSON-FREY, SIEGFRIED	4399	360 358	W/D O/C	60 <sup>00</sup>
4/10/07	PETERSON-FREY, SIEGFRIED	PETERSON-FREY, SIEGFRIED CONNIE &	9545	149	W/D	-0-

City	G.M.D.	L.D.	L.L.	Dimensions	Acreage				
		3	9/28		Return	Deed	Plat	Comp.	Used
Subdivision					Block	Lot	Plat Bk.	Page	
Brief Legal Description									



Name On Return: <i>R-2 CUM</i>	MAP OLD: 0328	BLOCK	PAR 016	SUB
Name On Deed:	NEW: 0323		287	


<b>3.28</b>		16
Map	Block	Parcel

Property Address:		Property Acquired From:			
Acquired By:	Deed Will	Approximate Date Acquired:	Recorded Yes No	D.B. Pg.	Size (Dim. or Ac.)
Bounded By:	N.	S.	E.	W.	

Date	Grantor (From)	Grantee (To)	D.B.	Pg.	Type	W.D.Cons.
<del>1/4/04</del>	<i>Smith, Edd</i>	<i>Pearson, Jim</i>	12	551	W	
11-28-70	<i>PEARSON, Sim</i>	<i>PEARSON, GRADY</i>	109	499	WO	
7-21-57	<i>Pearson, Grady</i>	<i>Chester, Don L.</i>	697 645	652 105	QC WO	3.00

City	G.M.D.	L.D.	L.L.	Dimensions	Acreage				
					Return	Deed	Plat	Comp.	Used
	1000	316	968		1 1/4			1 1/2	1 1/2
Subdivision					Block	Lot	Plat Book	Page	

Brief Legal Description:  
*Tract #15 Wheeler Rd*






Property	MAP	BLOCK	PAR	SUB				
Acquired From: 3-21-15B	OLD: 0327		032			3-27	32	
Acct. No.	NEW: 0323		Pr290	Call No		Map	Block	Parcel

Date	Grantor (From)	Grantee (To)	D.B.	Pg.	Type	W.D.Cons
12/84	JAMES E. & GLADYS RAINES	BALLARD, BRIAN	434	396	W	75 <sup>00</sup>
7/17/07	VALERIE J. & BRIAN M. BALLARD	LIFE ESTATE BALLARD, ELVERA NANCY	9980	403	QC	-0-

City	G.M.D.	L.D.	L.L.	Dimensions	Acreage 9.17 AC.			
		3	904 905		Return	Deed	Plat Comp.	Used
						3 Acres		11-17
Subdivision					Block	Lot	Plat Bk.	Page
Brief Legal Description								




Property <b>3-27-32</b>	MAP _____ BLOCK _____ PAR _____ SUB _____	3-27	32A
Acquired From:	OLD: 0327	032	A
Acct. No.	NEW: 0323	Map	Block
		Parcel	
	Ph: 290	Co'l No	


Date	Grantor (From)	Grantee (To)	D.B.	Pg.	Type	W.D. Cons
12/17/93	BALLARD, BRIAN	VALERIE J. BALLARD, BRIAN M.	1698	209	W/D	--

City	G.M.D.	L.D.	L.L.	Dimensions	Acreage				
		3	905		Return	Deed	Plat	Comp.	Used
						2	2		2
Subdivision					Block	Lot	Plat Bk.	Page	

Brief Legal Description







MAP BLOCK PAR SUB  
 Name On Return: OLD: 0327 019  
 Name On Deed: RICH, Llo NEW: 0323  
 291 Call

3-21 19  
 Map Block Parcel


Property w/ Address: OFF WHEELER RD. Property Acquired From:  
 Acquired By: Deed Will Approximate Date Acquired: Recorded Yes No D.B. Pg. Size: (Dim. or Ac.)  
 Bounded By: N. S. E. W.

Date	Grantor (From)	Grantee (To)	D.B.	Pg.	Type	W.D.Cons.
7/10/61	SMITH, Hamrick		62	41	WD	
5/28	TURNER, DOUGLASS		236	169	W	1 50

City	G.M.D.	L.D.	L.L.	Dimensions	39 AC.±	Acreage			
					Return	Deed	Plat	Comp.	Used
	1000	W/3	896						
Subdivision	Block	Lot	Plat Book	Page					

Brief Legal Description: W/3 AC L.L. 896 ED 3

COMBIN  
 ASSESSORS  
 2/7/03  
 DELETE WITH OWNER REQUEST





Property Acquired From: <b>291</b>
Acct. No.

Photo	Call No
-------	---------

<b>03N23</b>		<b>291A</b>
Map	Block	Parcel


REC. 10/20/98

Date	Grantor (From)	Grantee (To)	D.B.	Pg.	Type	W.D.Cons
7/17/97	RICH, LLOYD P.	RICH, STEVEN D.	3333	299	W/D	-0-

City	G.M.D.	L.D.	L.L.	Dimensions	Acreage				
		3	896		Return	Deed	Plat	Comp.	Used
							2.00		2

Subdivision	Block	Lot	Plat Bk.	Page
			57	172

Brief Legal Description




Name On Return: <i>R-2 C</i>	MAP OLD: 0327	BLOCK	PAR 016	SUB
Name On Deed: <i>COCHRAN</i>	NEW: 0323		292	

<b>3-27</b>		<b>16</b>
Map	Block	Parcel

Property Address: <i>1/5 FREEHOME - BALLGROUND RD.</i>	Property Acquired From:				
Acquired By: _____	Deed Will _____	Approximate Date Acquired: _____	Recorded Yes _____ No _____	D.B. _____ Pg. _____	Size: (Dim. or Ac.)
Bounded By: _____	N. _____	S. _____	E. _____	W. _____	

Date	Grantor (From)	Grantee (To)	D.B.	Pg.	Type	W.D. Cons.			
<i>9/29/66</i>	<i>above</i>		<i>85</i>	<i>163</i>	<i>SD</i>				
<i>8/13/93</i>	<i>COCHRAN, EMMETT B.</i>	<i>MARY LEE COCHRAN, EMMETT B.</i>	<i>1553</i>	<i>150</i>	<i>W/D</i>	<i>-0-</i>			
		<i>COCHRAN, MARY LEE</i>	<i>PER 2004 RETURN</i>						
City		G.M.D.	L.D.	LL.	Dimensions		Acreage		
					Return	Deed	Plat	Comp.	Used
		<i>1000</i>	<i>3</i>	<i>895</i>		<i>30</i>		<i>32</i>	<i>30</i>
Subdivision					Block	Lot	Plat Book	Page	
Brief Legal Description: <i>30 AC LL895</i>									
<i>LD 3</i>									



Property Acquired From:
Acct. No.

Photo	Call No


03N23		300
Map	Block	Parcel

Date	Grantor (From)	Grantee (To)	D.B.	Pg.	Type	W.D.Cons
	RED GATE OF GEORGIA, LLC					

City	G.M.D.	L.D.	L.L.	Dimensions	Acreage				
		3	1054 1107		Return	Deed	Plat	Comp.	Used
01							2.00		

Subdivision	Block	Lot	Plat Bk.	Page
RED GATE LAKES PHASE 11		16	57	11de

Brief Legal Description  
 3/2 RED GATE OVERLOOK




Property Acquired From:
Acct. No.

Photo	Call No

03N23		301
Map	Block	Parcel

Date	Grantor (From)	Grantee (To)	D.B.	Pg.	Type	W.D.Cons
	RED GATE OF GEORGIA, LLC					

City	G.M.D.	L.D.	L.L.	Dimensions	Acreage				
					Return	Deed	Plat	Comp.	Used
01		3	1054 1107				2.08		
Subdivision					Block	Lot	Plat Bk.	Page	
RED GATE LAKES PHASE 11						17	57	1166	
Brief Legal Description									
308 RED GATE OVERLOOK									





Property Acquired From:
Acct. No.

Photo	Call No


03N23		302
Map	Block	Parcel

Date	Grantor (From)	Grantee (To)	D.B.	Pg.	Type	W.D. Cons
	RED GATE OF GEORGIA, LLC					

City	G.M.D.	L.D.	L.L.	Dimensions	Acreage				
					Return	Deed	Plat	Comp.	Used
01		3	1054				2.05		

Subdivision	Block	Lot	Plat Bk.	Page
RED GATE LAKES PHASE 11		18	57	1166

Brief Legal Description  
304 RED GATE OVERLOOK



Property Acquired From:
Acct. No.

Photo	Call No

03N23		303
Map	Block	Parcel

Date	Grantor (From)	Grantee (To)	D.B.	Pg.	Type	W.D.Cons
	RED GATE OF GEORGIA, LLC					


City	G.M.D.	L.D.	L.L.	Dimensions	Acreage				
					Return	Deed	Plat	Comp.	Used
01		3	1054				2.00		

Subdivision	Block	Lot	Plat Bk.	Page
RED GATE LAKES PHASE 11		19	57	166e

Brief Legal Description

300 RED GATE OVERLOOK

131 RED GATE LAKES DR




Property Acquired From:
Acct. No.

Photo	Call No
-------	---------

03N23		304
Map	Block	Parcel

Date	Grantor (From)	Grantee (To)	D.B.	Pg.	Type	W.D.	Cons		
	RED GATE OF GEORGIA, LLC								
City	G.M.D.	L.D.	L.L.	Dimensions	Acreage				
01		3	1054		Return	Deed	Plat	Comp.	Used
							2.00		
Subdivision					Block	Lot	Plat Bk.	Page	
RED GATE LAKES PHASE 11						20	57	166e	
Brief Legal Description									
135 RED GATE LAKES DR									




Property
Acquired From:
Acct. No.

Photo	Call No

03N23		305
Map	Block	Parcel

Date	Grantor (From)	Grantee (To)	D.B.	Pg.	Type	W.D.	Cons		
	RED GATE OF GEORGIA, LLC								
City	G.M.D.	L.D.	L.L.	Dimensions	Acreage				
01		3	1054		Return	Deed	Plat	Comp.	Used
							2.01		
Subdivision					Block	Lot	Plat Bk.	Page	
RED GATE LAKES PHASE II						21	57	166	
Brief Legal Description									
139 RED GATE LAKES DR.									





Property Acquired From:
Acct. No.

Photo	Call No


03N23		306
Map	Block	Parcel

Date	Grantor (From)	Grantee (To)	D.B.	Pg.	Type	W.D.Cons
	RED GATE OF GEORGIA, LLC					


City	G.M.D.	L.D.	L.L.	Dimensions	Acreage				
					Return	Deed	Plat	Comp.	Used
01		3	1054				2.01		

Subdivision	Block	Lot	Plat Bk.	Page
RED GATE LAKES PHASE 11		22	57	116e


Brief Legal Description  
 141 RED GATE LAKES DR.












Property Acquired From:
Acct. No.

Photo	Call No

03N23		309
Map	Block	Parcel


Date	Grantor (From)	Grantee (To)	D.B.	Pg.	Type	W.D. Cons
	RED GATE OF GEORGIA, LLC					

City	G.M.D.	L.D.	L.L.	Dimensions	Acreage				
					Return	Deed	Plat	Comp.	Used
01		3	1054				3.23		
Subdivision					Block	Lot	Plat Bk.	Page	
RED GATE LAKES PHASE 11						25	57	166	
Brief Legal Description									
140 RED GATE LAKES DR.									









Property Acquired From:
Acct. No.

Photo	Call No
-------	---------

03N23		311
Map	Block	Parcel

Date	Grantor (From)	Grantee (To)	D.B.	Pg.	Type	W.D. Cons
8/19/98	RED GATE OF GEORGIA, LLC	SOUTHERN VALUE HOMES, INC	3254	61	WD	70 <sup>00</sup>
5/19/00	SOUTHERN VALUE HOMES, INC	DANIEL, E GRIFFIN, RENEE	4274 4217	231 105	WD	345 <sup>00</sup>
7/24/00	DANIEL GRIFFIN, RENEE ?	KAREN S. E STRICKLAND, JAMES A. JR	4274	233	WD	332 <sup>00</sup>

City	G.M.D.	L.D.	L.L.	Dimensions	Acreage				
					Return	Deed	Plat	Comp.	Used
01		3	1054				2.00		
Subdivision					Block	Lot	Plat	Bk.	Page
RED GATE LAKES PHASE II						27	57		16de
Brief Legal Description									
132 RED GATE LAKES DR									

