

20

Name On Epperson, M  
Return: Canton, Ga.

MAP BLOCK PAR SUB  
OLD: 0324 003 A  
NEW: 0322 001 C.H.N.

3.24  
Map Block Parcel  
3A

Name On Deed:

Property Address:

Property Acquired From:

Acquired By: Deed Will

Approximate Date Acquired:

Recorded Yes No

D.B. Pg.

Size: (Dim. or Ac.)

Bounded By:

N. S.

E. W.

*LETTER OFFICE*  
Date Grantor (From) Grantee (To) D.B. Pg. Type W.D.Cons.  
4/6/54 Lathem, Oua Epperson, Mack 12 344 W


182 Tax Return Epperson, Florence

*SPERSMAN FLORENCE T. CANTON, Jimmy*  
1930 City G.M.D. L.D. Dimensions 337 155 20 15<sup>00</sup>

*ASSESS*  
Return Deed Plat Comp Used  
10 889 840

*TAX USE IN*  
Subdivision Block Lot Plat-Book Page

Brief Legal Description:  
Tract M/S Hwy 20



LL 840

19

Name On Return: *RT-1 CAN*

MAP BLOCK PAR SUB  
 OLD: 0324

003	B <sup>no</sup>
Photo	Call No.
002	

<i>3-24</i>		<i>30</i>
Map	Block	Parcel

Name On Deed:

NEW: 0322

Property Address:

Property Acquired From:

Acquired By: Deed  Will  Approximate Date Acquired: Recorded Yes  No  D.B.  Pg.  Size: (Dim. or Ac.)

Bounded By: N. S. E. W.

Date	Grantor. (From)	Grantee (To)	D.B.	Pg.	Type	W.D.Cons.
<i>2/22/65</i>	<i>Eggerson, Mack</i>	<i>Cannon, Jimmy</i>	<i>81</i>	<i>178</i>		

City	G.M.D.	L.D.	L.L.	Dimensions	Acreage <i>*5 AC</i>				
					Return	Deed	Plat	Comp.	Used
	<i>1000</i>	<i>3<sup>rd</sup></i>	<i>840</i>	<i>210' x 120' IRR.</i>					

Subdivision	Block	Lot	Plat Book	Page

Brief Legal Description: *\* PARCELS 1, 3, 4 COMBINED BACK IN 1997 BY TAX ASSESSORS OFFICE, DONE IN MAPPING, 8/23/00*



Name On Return:	MAP OLD: 0324	BLOCK	PAR 003	SUB C	3-24		3C
Name On Deed:	NEW: 0322		Photo 003	Call No	Map	Block	Parcel

Property Address:	Property Acquired From:
-------------------	-------------------------

Acquired By:	Deed Will	Approximate Date Acquired:	Recorded Yes No	D.B. Pg.	Size: (Dim. or Ac.)
--------------	-----------	----------------------------	-----------------	----------	---------------------

Bounded By:	N.	S.	E.	W.
-------------	----	----	----	----


Date	Grantor (From)	Grantee (To)	D.B.	Pg.	Type	W.D.Cons.
8/7	PRELSON, MACK	CURRY, JANE	223	673	W	-0-
5/21	MURPHY, JANE	CANNON, JIMMY C.	307	268	W	-0-

City	G.M.D.	L.D.	Dimensions	Acreage				
				Return	Deed	Plat	Comp.	Used
							.5	.5

Subdivision	Block	Lot	Plat Book	Page
-------------	-------	-----	-----------	------

Brief Legal Description:

DELETED FROM OFFICE  
 BACK ASSESSORS IN MAP  
 TAX DONE



Name On Return:	MAP	BLOCK	PAR	SUB	3-24	3D	
	OLD: 0324		003	D			
Name On Deed:			Photo	Call No.	Map	Block	Parcel
	NEW: 0322		004				

Property Address:	Property Acquired From:
-------------------	-------------------------

Acquired By:	Deed Will	Approximate Date Acquired:	Recorded Yes No	D.B. Pg.	Size: (Dim. or Ac.)
--------------	-----------	----------------------------	-----------------	----------	---------------------

Bounded By:	N.	E.	W.
-------------	----	----	----


Date	Grantor (From)	Grantee (To)	D.B.	Pg.	Type	W.D. Cons.
8/27	KEPPERSON, PAUL	KEPPERSON, PAUL	223	671	W	- 0 -
3/85	KEPPERSON, PAUL	CANNON, Jimmy	446	650	W	1 20

City	G.M.D.	L.L.D.	Dimensions	Acreage				
				Return	Deed	Plat	Comp.	Used
							0.5	0.5

Subdivision	Block	Lot	Plat Book	Page

Brief Legal Description:

*Handwritten notes:*  
 BUY OFF  
 BACK ASSESS IN MAP  
 TAX DENSE






Property Acquired From: 3-24-OLD: 0324	MAP BLOCK	PAR 003	SUB E	3-24	3E	
Acct. No.	NEW: 0322	Photo 005	Call No.	Map	Block	Parcel

12-28-88  
REC

Date	Grantor (From)	Grantee (To)	D.B.	Pg.	Type	W.D. Cons
7-87	CANNON, Jimmie	LESA L. E CANNON, CHRISTOPHER C.	760	525	W	-
8/18/99	CANNON, LESA L.	CANNON, CHRISTOPHER C.	387B	215	QC	-0-
12/6/02	CANNON, CHRISTOPHER C.	DEBRA CANNON, CHRISTOPHER E	573B	378	W/D	-0-

City	G.M.D.	L.D.	L.L.	Dimensions	Acreage				
		3	840		Return	Deed	Plat	Comp.	Used
						2			
Subdivision					Block	Lot	Plat Bk.	Page	
									1
Brief Legal Description									




Property Acquired From:	MAP OLD: 0322	BLOCK	PAR 010	SUB E	3-22		10E
Acct. No.	NEW: 0322		006		Map	Block	Parcel

SEE 2228 329 EX'S

Date	Grantor (From)	Grantee (To)	D.B.	Pg.	Type	W.D. Cons
1/85	LATHEM, QUAY <sup>estate</sup>	LATHEM, HOLLIS Q. <sup>Trustee</sup>	434	495	EX	-0-
4/85	LATHEM, HOLLIS Q. <sup>Trustee</sup>	COLE, SADIE L. & W.A.	453	530	W	52 <sup>20</sup>
6-87	COLE, SADIE L.	McCLURE, JUDY C.	673	313	W	62 <sup>50</sup>
11/2/95	COLE, W.A. <sup>ESTATE</sup>	" " "	2228	329	QC	2 TRACTS -0-
12/10/02	<del>McCLURE, JUDY C.</del> *ERROR	<del>PLANNING &amp; DEVELOPMENTS, INC</del> PREMIER	<del>579</del>	<del>388</del>	<del>WD</del>	<del>96/00</del> 2 PARCELS

City	G.M.D.	L.D.	L.L.	Dimensions	Acreage *19.83Ac			
		3	817 840	*6.24Ac	Return	Deed	Plat Comp.	Used
						26.07		26.07
Subdivision					Block	Lot	Plat Bk.	Page
						TRACT II		
Brief Legal Description *ACREAGE ADJUSTED PER 2002 DEED 579/388-3/31/03								
* 2002 DEED SHOULD HAVE BEEN A SPLIT INSTEAD OF NIC FOUND & CORR. 12/3/03								







Property Acquired From:	MAP BLOCK PAR SUB OLD: 0322 010 D
Acct. No.	NEW: 0322 Photo 007 Call No


3-22		10-D
Map	Block	Parcel

SEE 2228 327 Ex's

Date	Grantor (From)	Grantee (To)	D.B.	Pg.	Type	W.D. Cons
1/85	LATHAM, QUAY <sup>estate</sup>	COLE, SADIE	434	493	Euc.	-0-
7-87	COLE, SADIE L.	McCLURE, JUDY C.	673	314	W	62.50
11/2/95	COLE, W. A. <sup>ESTATE</sup>	" " "	2228	329	OC	2 TRACTS -0-
12/10/02	<del>McCLURE, JUDY C.</del> <sup>*** ERROR</sup>	<del>PREMIER PLANNING &amp; DEVELOPMENT INC</del>	5779	388	WD	2 PARCELS 96/100

City	G.M.D.	L.D.	L.L.	Dimensions	Acreage	Return	Deed	Plat Comp.	Used
		3	817 840 889	***5.86	*20.2 AC	26.67			26.67
Subdivision	Block	Lot	Plat Bk.	Page					
		TRACT III							

Brief Legal Description \*ACREAGE ADJUSTED PER QEDR DEED 5779/388 - 3/31/03  
 \*\*\* 2002 DEED SHOULD HAVE BEEN A SPLIT INSTEAD OF N/C FOUND & CORR 12/3/03





Property Acquired From: 7
Acct. No.

Photo	Call No
-------	---------

03N22		7A
Map	Block	Parcel

Date	Grantor (From)	Grantee (To)	D.B.	Pg.	Type	W. D. Cons
12/10/02	McCLURE, BOYD	PREMIER PLANNING AND DEVELOPMENTS, INC	5779	388	WD	961


City	G.M.D.	L.D.	L.L.	Dimensions	Acreage				
					Return	Deed	Plat	Comp.	Used
						20.21			
Subdivision					Block	Lot	Plat Bk.	Page	

Brief Legal Description

1 PARCEL OF  
 USED FOR  
 LATHENS MILL  
 12/3/03

7265 268 Rerec

2 PARCELS  
961



Property  
Acquired From:  
Acct. No.


MAP - BLOCK PAR SUB  
OLD: 0322 010 C  
NEW: 0322 008

3-22  
Map Block Parcel  
10C

Date	Grantor (From)	Grantee (To)	D.B.	Pg.	Type	W.D.Cons
1/85	LATHAM, QUAY <sup>with</sup>	LEDBETTER, LAVERNE	434	491	SHR.	- 0 -
<del>12/10/02</del>	<del>LADBETTER, LAVERNE</del>	<del>PLANNING &amp; DEVELOPMENTS, INC.</del>	<del>5779</del>	<del>392</del>	<del>WD</del>	<del>497.80</del>
11/18/05	LEDBETTER, LAVERNE	CHUNG, K. R.	8373	267	LTD WD	752.10
3/16/08	CHUNG, K. R.	DIRECT MORTGAGE LENDERS CORP.	10113	347	Deed	4 PARCELS 596.2

City	G.M.D.	L.D.	L.L.	Dimensions	Acreage * 1991 AC			
		3	817 818 839	* 6.14 AC * 6.10 AC	Return	Deed	Plat	Comp. Used
					26.07			26.07
Subdivision				Block	Lot	Plat Bk.	Page	
	840 889							

Brief Legal Description \* ACREAGE ADJUSTED PER 2002 DEED 5779/392 - 3/31/03  
 \* 2002 DEED SHOULD HAVE BEEN A SPLIT INSTEAD OF N/C FOUND & CORR 12/3/03  
 \* ADJUSTED ACREAGE PER 2005 DEED 8373-267, 12/1/05



Property Acquired From: <b>8</b>
Acct. No.

Photo	Call No
-------	---------

<b>03N22</b>		<b>8A</b>
Map	Block	Parcel

Date	Grantor (From)	Grantee (To)	D.B.	Pg.	Type	W. D. Cons
12/10/02	LEDBETTER, LAVERNE	PREMIER PLANNING AND DEVELOPMENTS, INC	5779	392	WD	497.80

DEVELOPED FOR  
 PARCEL OF  
 KATHEN'S MILL  
 12/3/03

G.M.D.	L.D.	L.L.	Dimensions	Acreage				
				Return	Deed	Plat	Comp.	Used
					19.91			
Subdivision				Block	Lot	Plat Bk.	Page	

Brief Legal Description









Property Acquired From:	MAP OLD: 0322	BLOCK	PAR. 009	SUB
Acct. No.	NEW: 0322		009	

3-22		9
Map	Block	Parcel

Date	Grantor (From)	Grantee (To)	D.B.	Pg.	Type	W.D.Cons
10/85	JOHN J.	FRANCES	487	246	CWA	-0-
8/85	VANSKEY FAITH B.	BRADLEY, EDDIE	476	526	W	60 <sup>00</sup>
3-2-87	Bradley, Lynn Sams	Bradley, Eddie	617	231	QC	-0-
7/24/92	BRADLEY, FRANCES E. & EDDIE	PHILLIPS, CLARA M. & WINFORD SETH	1257	303	W	73 <sup>00</sup>
3/19/96	PHILLIPS, WINFORD SETH	PHILLIPS, CLARA M.	2339	107	QC	-0-
11/23/98	Phillips, Clara M.	Phillips, Clara M. & Wilford S.	8436	44	A/C	-0-
10/13/05	PHILLIPS, WINFORD S. & CLARA	BAGWELL, CHRISTIE PHILLIPS	8274	382	QC	-0-
City		G.M.D.	L.D.	L.L.	Dimensions	Acreage .91 AC
			3	817		Return Deed Plat Comp. Used
Subdivision			Block	Lot	Plat Bk.	Page
Corrective deed 487/246						
Brief Legal Description						



Name On Return: *Rt 1. Canton*

*2-235*  
Photo Call No.

*3-22* *9*  
Map Block Parcel

Name On Deed: *YANSKEY, John J.*

Property Address:

Property Acquired From:

Acquired By: Deed  Will  Approximate Date Acquired: Recorded Yes  No  D.B.  Pg.  Size: (Dim. or Ac.)

Bounded By: N. S. E. W.

Date	Grantor (From)	Grantee (To)	D.B.	Pg.	Type	W.D.Cons.
	<i>Westbrook, Eugene</i>	<i>Yanskey, John</i>				
		<i>By First Party</i>				

City	G.M.D.	L.D.	L.L.	Dimensions	Acreage				
					Return	Deed	Plat	Comp.	Used
	<i>1000</i>	<i>3<sup>rd</sup></i>	<i>890</i>	<i>210 X 210'</i>	<i>1</i>				

Subdivision	Block	Lot	Plat Book	Page

Brief Legal Description: *Tract on w/s ~~Main~~ Rd old Mill Road,*



Property Acquired From:  
Acct. No.

MAP BLOCK PAR SUB  
OLD: 0322 010 F  
NEW: 0322  
Photo 010 Call No


3-22  
Map Block Parcel  
10F

Date	Grantor (From)	Grantee (To)	D.B.	Pg.	Type	W.D. Cons
7/85	LATHEN, HAYWARD	LATHEN, JERRY & LINDA	478	692	W	-0-
4/23/96	LATHEN, LINDA	LATHEN, JERRY	2373	72	Qc	-0-
6/18/01	LATHEN, JERRY	GRAHAM, EDWIN	4660	71	W/D	102. <sup>00</sup>
2/18/02	GRAHAM, EDWIN	LACKEY, DAVID R.	5133	410	WD	176. <sup>00</sup>
4/28/06	LACKEY, DAVID R.	TOMANLO, RICHARD E. JR. & WHITFIELD, DIANE E. E	8745	468	WD	166. <sup>60</sup>

City	G.M.D.	L.D.	L.L.	Dimensions	Acreage				
		3	768		Return	Deed	Plat	Comp.	Used
						2			2

Subdivision	Block	Lot	Plat Bk.	Page

Brief Legal Description









42 891

42

Name On Return: <i>Rd</i>	MAP - BLOCK	PAR - SUB
	OLD: 0322	010
Name On Deed:	NEW: 0322	011

<b>722</b>		<b>10</b>
Map	Block	Parcel

Property Address:				Property Acquired From:			
Acquired By:	Deed Will	Approximate Date Acquired:	Recorded Yes No	D.B.	Pg.	Size (Dim. or Ac.)	
Bounded By:	N.	S.	E.			W.	

Date	Grantor (From)	Grantee (To)	D.B.	Pg.	Type	W.D. Cons.	
12/1/36	Latham, R.M.	Latham, Quay	4	223	W		
8/85	LATHEN, QUAY <i>estate</i>	LATHEN, HAYWARD	479	698	Correction	-	
1/27/03	LATHEN, HAYWARD	SHEILA MESNELL SMITH, LUTHER STANLEY	434	497	Err	-	
	City	G.M.D.	L.D.	L.L.	Dimensions		27.8 AC. Acreage <del>110 AC ±</del>
		1000	364	768 817	22.8 AC.		Return Deed Plat Comp. Used
	Subdivision	890			Block	Lot	Plat Book Page
Brief Legal Description:							
Tract n/c Hwy 20							

10

Property Acquired From: 11
Acct. No.

Photo	Call No
-------	---------


03N22		11A
Map	Block	Parcel

Date	Grantor (From)	Grantee (To)	D.B.	Pg.	Type	W.D.Cons
1/24/02	LATHEN, F.H.	ELAINE M. E. SHEFFIELD, LOUIS E. JR.	5076	51	WD	45 <sup>00</sup>

City	G.M.D.	L.D.	L.L.	Dimensions	Acreage				
		3	768		Return	Deed	Plat	Comp.	Used
						2			2

Subdivision	Block	Lot	Plat	Bk.	Page

Brief Legal Description



Property Acquired From: 10A	MAP OLD: 0322	BLOCK	PAR 010	SUB B	3-22		10B
Acct. No.	NEW: 0322		Photo 012	Call No	Map	Block	Parcel

Date	Grantor (From)	Grantee (To)	D.B.	Pg.	Type	W.D. Cons
4/83	THOMAS JEFFREY LATHAM, VAN HILLHOUSE	TULLY JOE HILLHOUSE, JETHEL	348	145	W	3 <sup>00</sup>
	DECEASED	HILLHOUSE TULLY JOE				
2/14/06	" " "	" " "	8590	326 327	EX'S DEEDS	-0-
8/7/07	HILLHOUSE, JETHEL H.	SMITH, DAPHNE M.	9773	251 250	QC LSD	265. <sup>00</sup>

City	G.M.D.	L.D.	L.L.	Dimensions	Acreage				
		3	768	* 4 A C	Return	Deed	Plat	Comp.	Used
						210			2

Subdivision	Block	Lot	Plat Bk.	Page
			97	127

Brief Legal Description \* PARCEL 13A COMBINED PER OWNER & TAX ASSESSORS  
 REQUEST. 1/4/05




Property Acquired From:	MAP BLOCK PAR SUB	3-22	10A
Acct. No.	OLD: 0322	Map	Block
	NEW: -0322		Parcel

Date	Grantor (From)	Grantee (To)	D.B.	Pg.	Type	W.D. Cons
4/83	LATHEM, QUAY	LATHEM, F. H.	348	143	W	-0-
4/83	LATHEM, F. H.	LATHEM, VAN HILLHOUSE <i>THOMAS JEFFREY</i>	348	144	W	-0-
1/27/03	LATHEM, VAN HILLHOUSE <i>THOMAS JEFFREY</i>	SMITH, LUTHER STANLEY <i>SHEILA MESHELL</i>	5873	4	WD	200 <sup>00</sup>
	DECEASED SMITH, LUTHER STANLEY	SMITH, SHEILA MESHELL	DER TV RETU			

Completed  
2/8/06  
Pg  
5872

City	G.M.D.	L.D.	L.L.	Dimensions	Rel
		3	768	*8.05AC ± <del>SAC</del>	
Subdivision					Block
Brief Legal Description					
* ACREAGE ADJUSTED PER 2003					3/29/03





Property Acquired From: 13  
 Acct. No.

Photo Call No


03N22 13A  
 Map Block Parcel

Date	Grantor (From)	Grantee (To)	D.B.	Pg.	Type	W.D. Cons
11/27/03	VAN HILLHOUSE & LATHEN, THOMAS JEFFREX	HILLHOUSE, JETHEL & JOE	5873	438	WD	<del>0</del>
12/4/03	VAN HILLHOUSE & LATHEN, THOMAS JEFFREX	HILLHOUSE, JETHEL & TULLY JOE	6752	66	WD	<del>0</del>

*DELETE & COMBINE WITH 12 PER ASSESSORS REG 1/4/05*

*DELETE WITH 12 PER TAX*

City	G.M.B.	L.D.	L.L.	Dimensions	Acreage				
					Return	Deed	Plat	Comp.	Used
		3	768			2			2
Subdivision					Block	Lot	Plat	Bk.	Page
Brief Legal Description									



Name On Return: Morgan, Ben  
Ball Gr.

MAP BLOCK PAR SUB  
OLD: 0322 012  
NEW: 0322 014 C.R.N.

23 70  
3-22  
Map Block Parcel  
12

Property Address:

Property Acquired From:


Acquired By: Deed Will Approximate Date Acquired: Recorded Yes No D.B. Pg. Size: (Dim. or Ac.)

Bounded By: N. S. E. W.

Date	Grantor (From)	Grantee (To)	D.B.	Pg.	Type	W.D.Cons.
7/1/47	Little, George H	Morgan, Ben	15	457	W	
9/27/49	TAVNER, Sam	Morgan, Ben	18	581	W	
		Morgan, Ben	15	554	W	

City	G.M.D.	L.D.	L.L.	Dimensions	Acreage				
out	1000	3	746 767		19	96	96		
					Return 98	Deed	Plat	Comp.	Used
								96	98
				Subdivision 768	Block	Lot	Plat Book		Page
				96					

Brief Legal Description:  
Tran E/W side Old Mill Rd



Name On Return:	73E	MAP OLD: 0318	BLOCK	PAR 073	SUB Q	3-18		73Q
Name On Deed:		NEW: 0322		015	Cell No	Map	Block	Parcel

Property Address:	Property Acquired From:
-------------------	-------------------------


Acquired By:	Deed Will: <input type="checkbox"/> <input type="checkbox"/>	Approximate Date Acquired:	Recorded Yes <input type="checkbox"/> No <input type="checkbox"/>	D.B. Pg.:	Size: (Dim. or Ac.)
--------------	--	----------------------------	---	-----------	---------------------

Bounded By:	N.	S.	E.	W.
-------------	----	----	----	----

Date	Grantor (From)	Grantee (To)	D.B.	Pg.	Type	W.D.Cons.
5/83	BANKS, BRENDA <sup>(M.N.R)</sup>	BROOKS, TONI	350	410	Guardian's deed	

City	G.M.D.	L.D.	L.L.	Dimensions	Acreage				
					Return	Deed	Plat	Comp.	Used
		3	696			5.5		5.8	5.5
Subdivision					Block	Lot	Plat Book	Page	

Brief Legal Description:



Property	MAP	BLOCK	PAR	SUB
Acquired From: 7-5-50	OLD: 0318		073	P
Acct. No.	NEW: 0322		Photo	Call No
			016	

3-18		73P
Map	Block	Parcel

Date	Grantor (From)	Grantee (To)	D.B.	Pg.	Type	W.D. Cons
5/83	BROOKS, BARBARA (MINOR)	BROOKS, SAMMIE T.	950	407	GUARDIANS	-
5/83	BROOKS, SAMMIE T.	BROOKS, JODI	3690 350	163 412	CORRECTIVE QC	-0-

City	G.M.D.	L.D.	L.L.	Dimensions	Acreage				
		3	696		Return	Deed	Plat	Comp.	Used
						5.5±		8.7±	5.5±

Subdivision	Block	Lot	Plat	Bk.	Page

Brief Legal Description





Property Acquired From: 3-18-75	MAP. BLOCK OLD: 0318	PAR. SUB. 073 Z
Acct. No.	NEW: 0322	Photo 017

3-18		73Z
Map	Block	Parcel

REC'D

Date	Grantor (From)	Grantee (To)	D.B.	Pg.	Type	W.D. Cons
1/79	TURNER, SAM	JENNIFER & BARBARA ETAL BROOKS, SAMMIE & JODE	858	671	QC	-0-

City	G.M.D.	L.D.	L.L.	Dimensions	Acreage				
					Return	Deed	Plat	Comp.	Used
		3	696 745			8±			
Subdivision					Block	Lot	Plat Bk.	Page	

Brief Legal Description



Property Acquired From:	MAP BLOCK	PAR SUB	3-18		72A
Acct. No.	OLD: 0318	072 A	Map	Block	Parcel
	NEW: 0322	Photo 018			

Date	Grantor (From)	Grantee (To)	D.B.	Pg.	Type	W.D. Cons
5/83	BROOKS, SAMMIE T.	BROOKS, BARBARA	350	407	Second's deed	-

City	G.M.D.	L.D.	L.L.	Dimensions	Acreage				
		3	673 674 676		Return	Deed	Plat	Comp.	Used
						6±		6.4	6±
Subdivision					Block	Lot	Plat Bk.	Page	

Brief Legal Description



Property Acquired From:	MAP BLOCK PAR SUB OLD: 0318 074 A	3-18		74A
Acct. No.	NEW: 0322	Photo 019	Call No	Map Block Parcel

Date	Grantor (From)	Grantee (To)	D.B.	Pg.	Type	W.D. Cons
5/83	BROOKS, JODIE	BROOKS, BRENDA	350	410	Secondhand deed	-

City	G.M.D.	L.D.	L.L.	Dimensions	Acreage				
		3	696 697		Return	Deed	Plat	Comp.	Used
						5.1		5.3	5.1±
Subdivision					Block	Lot	Plat	Bk.	Page
Brief Legal Description									



Name On Return:	MAP OLD: 0318	BLOCK	PAR 074	SUB	3-18		74
Name On Deed:	NEW: 0322		Photo 020	Call No.	Map	Block	Parcel
Property Address:				Property Acquired From:			
Acquired By:	Deed ___ Will ___	Approximate Date Acquired:	Recorded Yes ___ No ___	D.B. ___ Pg. ___	Size: (Dim. or Ac.)		
Bounded By:	N:	S:	E:	W:			

Date	Grantor (From)	Grantee (To)	D.B.	Pg.	Type	W.D. Cons.
12/23/65	Tuener, Sam	Brooks, Jodie	104	50P	OLD	—
	"	"	rec 152		OLD	—

City	G.M.D.	L.D.	L.L.	Dimensions	20 AC ± Acreage 25.1 ±				
					Return	Deed	Plat	Comp.	Used
						20		20	20
Subdivision					Block	Lot	Plat Book	Page	

Brief Legal Description:

104-508

LL 672 + 673 8<sup>th</sup>/60

Sp - Intersection of E/s Old Bunt

House Rd & S Line LL 672, N<sup>1</sup>/<sub>4</sub>

Along E<sup>1</sup>/<sub>4</sub>/s Old Bunt House Rd

to Intersection on 'E Rd' " " " "

Sulius Bridged, Along

" " " " N<sup>1</sup>/<sub>4</sub> to

Intersection " " and line

LL 673, E Along N<sup>1</sup>/<sub>4</sub> Line LL 673

495', S straight line to

S Line LL 673, W Along S

Line LL 673 & 672 to

Intersection S Line LL 672

& E/s Old Bunt House Rd Sp.



Name On Return:	MAP	BLOCK	PAR	SUB	3-18	73 B	
	OLD: 0318	073	B				
Name On Deed:	NEW: 0322	0210	Call No.		Map	Block	Parcel

Property Address:			Property Acquired From:			
Acquired By:	Deed ___ Will ___	Approximate Date Acquired:	Recorded Yes ___ No ___	D.B. ___ Pg. ___	Size: (Dim. or Ac.)	
Bounded By:	N.	S.	E.	W.		

Date	Grantor (From)	Grantee (To)	D.B.	Pg.	Type	W.D. Cons.
12-26-69	TURNER, SAM	Brooks, Jodie	110	3 119	QCD	-

City	G.M.D.	L.D.	L.L.	Dimensions	Acreage				
					Return	Deed	Plat	Comp.	Used
		3	673			Dim		7.5	7.5
Subdivision					Block	Lot	Plat Book	Page	

Brief Legal Description:

1. The first part of the document discusses the importance of maintaining accurate records of all transactions and activities. It emphasizes that proper record-keeping is essential for ensuring transparency and accountability in financial operations. This section also highlights the role of internal controls in preventing fraud and errors.

2. The second part of the document focuses on the implementation of robust risk management strategies. It outlines various risk assessment techniques and provides guidance on how to identify, measure, and mitigate potential risks. The text stresses the need for a proactive approach to risk management to protect the organization's assets and reputation.

3. The third part of the document addresses the importance of effective communication and reporting. It discusses the need for clear and concise communication channels and the role of regular reporting in keeping stakeholders informed. This section also touches upon the importance of maintaining accurate financial statements and providing timely updates to management and investors.

4. The fourth part of the document discusses the importance of maintaining accurate records of all transactions and activities. It emphasizes that proper record-keeping is essential for ensuring transparency and accountability in financial operations. This section also highlights the role of internal controls in preventing fraud and errors.

5. The fifth part of the document focuses on the implementation of robust risk management strategies. It outlines various risk assessment techniques and provides guidance on how to identify, measure, and mitigate potential risks. The text stresses the need for a proactive approach to risk management to protect the organization's assets and reputation.

6. The sixth part of the document addresses the importance of effective communication and reporting. It discusses the need for clear and concise communication channels and the role of regular reporting in keeping stakeholders informed. This section also touches upon the importance of maintaining accurate financial statements and providing timely updates to management and investors.

7. The seventh part of the document discusses the importance of maintaining accurate records of all transactions and activities. It emphasizes that proper record-keeping is essential for ensuring transparency and accountability in financial operations. This section also highlights the role of internal controls in preventing fraud and errors.

8. The eighth part of the document focuses on the implementation of robust risk management strategies. It outlines various risk assessment techniques and provides guidance on how to identify, measure, and mitigate potential risks. The text stresses the need for a proactive approach to risk management to protect the organization's assets and reputation.

9. The ninth part of the document addresses the importance of effective communication and reporting. It discusses the need for clear and concise communication channels and the role of regular reporting in keeping stakeholders informed. This section also touches upon the importance of maintaining accurate financial statements and providing timely updates to management and investors.

10. The tenth part of the document discusses the importance of maintaining accurate records of all transactions and activities. It emphasizes that proper record-keeping is essential for ensuring transparency and accountability in financial operations. This section also highlights the role of internal controls in preventing fraud and errors.

Name On Return: *CANTON*

MAP - BLOCK PAR - SUB  
 OLD: 0318 073 A  
 NEW: 0322 022

3-18		73 A
Map	Block	Parcel

Name On Deed:

NEW: 0322

Property Address: \_\_\_\_\_ Property Acquired From: \_\_\_\_\_


Acquired By: Deed Will \_\_\_\_\_ Approximate Date Acquired: \_\_\_\_\_ Recorded Yes No \_\_\_\_\_ D.B. Pg. \_\_\_\_\_ Size: (Dim. or Ac.)

Bounded By: N. \_\_\_\_\_ S. \_\_\_\_\_ E. \_\_\_\_\_ W. \_\_\_\_\_

Date	Grantor (From)	Grantee (To)	D.B.	Pg.	Type	W.D. Cons.
12-26-69	Turner, SAM T.	Brooks, John	110	320	QCD	7.5 AC. ±
	"	"	205's rec. 196	578	1976 = SAC	
			196	587	= SAC ±	

City	G.M.D.	L.D.	L.L.	Dimensions	Acreage 17.21				
		3	27 1/4 673		Return	Deed	Plat	Comp.	Used
								7.21	7.21
Subdivision					Block	Lot	Plat Book	Page	

Brief Legal Description:  
 \_\_\_\_\_  
 \_\_\_\_\_




Property Acquired From: <b>3-22-OLD: 0322</b>	MAP	BLOCK	PAR	SUB	<b>3-22</b>		<b>16B</b>
Acct. No.			016	B			
	NEW: 0322		Photo	Call No	Map	Block	Parcel
			023				

Date	Grantor (From)	Grantee (To)	D.B.	Pg.	Type	W.D.Cons
11-87	WEST, LOIS M.	HOLBROOK, <del>MARTHA</del> JOHN R. E	672	488	W	12.80
8/88	HOLBROOK, <del>MARTHA</del> JOHN R. E	CANNON, JUNE	733	14	W	18.04
4/93	CANNON, JUNE	BLALOCK, <del>ROBERT M. E</del> DEANNA C. E	1448	20	W	25.00
6/18/93	BLALOCK, DEANNA C.	BLALOCK, MARTHA R.	1513	103	QC	-0-
6/18/93	MARTHA R. E BLALOCK, ROBERT M. E	DEANNA C. E BLALOCK, ROBERT M. E	1513	112	QC	-0-

City	G.M.D.	L.D.	L.L.	Dimensions	Acreage				
		3	839		Return	Deed	Plat	Comp.	Used
						1.818			1.82
Subdivision					Block	Lot	Plat	Bk.	Page

Brief Legal Description ~~EXACT LOCATION~~ ESTIMATED

112  
/ 839



Property  
 Acquired From:  
 Acct. No.

Photo      Call No

03N22      24  
 Map      Block      Parcel

Date	Grantor (From)	Grantee (To)	D.B.	Pg.	Type	W.D. Cons
6/1/05	MOTE, ALICE MARIE	SMITHWICK, DWIGHT	7955	376	WD	87.50

City	G.M.D.	L.D.	L.L.	Dimensions	Acreage	Return	Deed	Plat	Comp.	Used
					1 AC ±					
		3	839							

Subdivision	Block	Lot	Plat Bk.	Page

Brief Legal Description





22

Name On West, Smith Return: Canton,	MAP BLOCK PAR SUB OLD: 0322 016	3-22	16
Name On Deed:	NEW: 0322	Map	Block Parcel
Property Address:	Property Acquired From:		
Acquired By: Deed Will	Approximate Date Acquired:	Recorded Yes No	D.B. Pg. Size (Dim. or Ac.)
Bounded By: N.	S.	E.	W.

Date	Grantor (From)	Grantee (To)	D.B.	Pg.	Type	W.D.Cons.
4/5/68	U.S. Fire Insurance Co.	11 West, Smith B.	95	193	W	
Per '90	Tax Return	West, Lois M.				
6/1/05	<sup>ESTATE</sup> WEST, LOIS M.	NOTE, ALICE MARIE	7955	374	EX'S DEED	-0-
City	G.M.D.	L.D.	L.L.	Dimensions	118'±	Acreage 374±
out	1000	3	838		Return: 5	Deed Plat Comp. Used 4± 5±
Subdivision				Block	Lot	Plat Book Page
Brief Legal Description: Tract E/S Old Mill Rd						

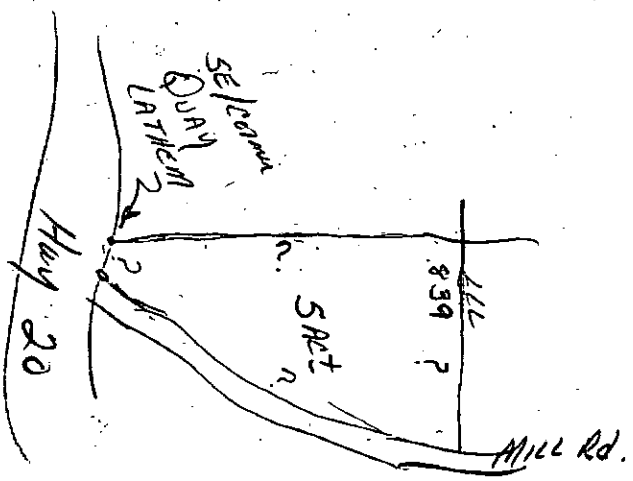
3-673

15

18355

7673

54



Property Acquired From: <b>3-22</b>	MAP - BLOCK - PAR OLD: 0322	016	SUB. A
Acct. No.	NEW: 0322	025	Call No.

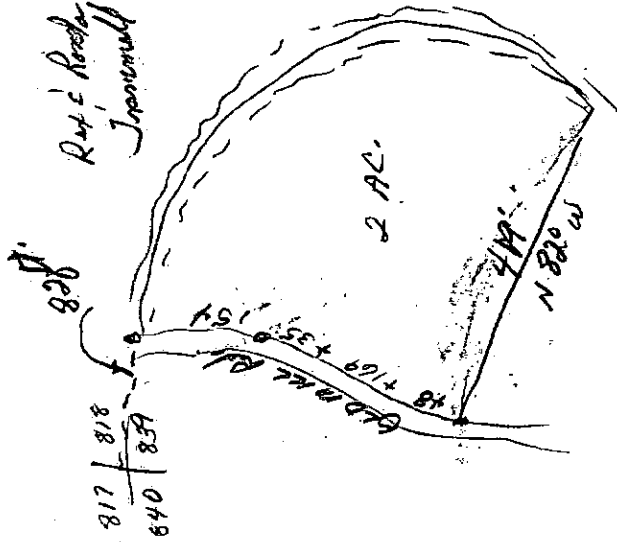
<b>3-22</b>		<b>16A</b>
Map	Block	Parcel

Date	Grantor (From)	Grantee (To)	D.B.	Pg.	Type	W.D. Cons
7-31-86	West, Lois M.	Holbrook, Martha L.	728 574	647 55	RECE WO	12' 00
7/88	HOLBROOK, MARTHA L.	BETH L. PADGETT, BOBBY C.	728	654	W	60.50

City	G.M.D.	L.D.	L.L.	Dimensions	Acreage				
		3	839		Return	Deed	Plat	Comp.	Used
					2A				

Subdivision	Block	Lot	Plat Bk.	Page
			30	241

Brief Legal Description



$$\begin{array}{r}
 254 \\
 36 \\
 16 \\
 48 \\
 \hline
 406
 \end{array}$$

Property Acquired From:
Asct. No.

Photo	Call No

03N22		26
Map	Block	Parcel

Date	Grantor (From)	Grantee (To)	D.B.	Pg.	Type	W.D. Cons
1/31/06	TRAMMEL, ORETTA W.	TRAMMEL, REX	8552 8575	340 183	QC QC	CORRECTIVE

City	G.M.D.	L.D.	L.L.	Dimensions	Acreage	1.14 AC			
		3	839		Return	Deed	Plat	Comp.	Used

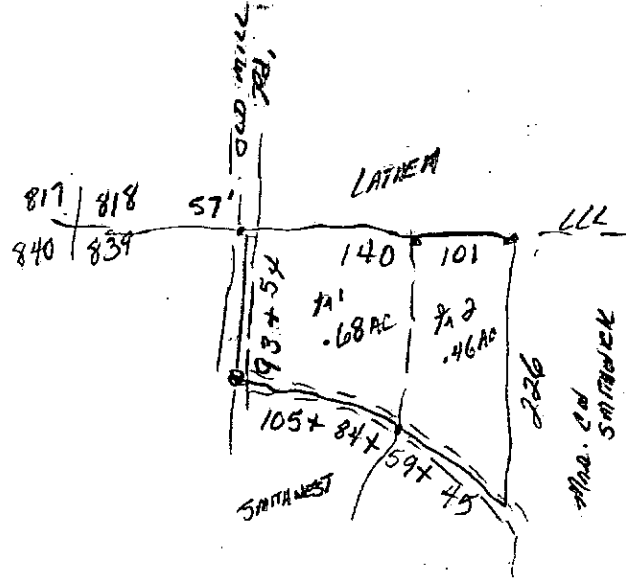
Subdivision	Block	Lot	Plat Bk.	Page
		TRACTS 1 & 2	21	4

Brief Legal Description

SECRET

Name On Return:	MAP	BLOCK	PAR	SUB			
	OLD: 0322		015		3-22		15
Name On Deed:	NEW: 0322	Photo	Call No				
		026		Map	Block	Parcel	
Property Address:				Property Acquired From:			
Acquired By:	Deed <input type="checkbox"/> Will <input type="checkbox"/>	Approximate Date Acquired:	Recorded Yes <input type="checkbox"/> No <input type="checkbox"/>	D.B. <input type="checkbox"/> Pg. <input type="checkbox"/>	Size: (Dim. or Ac.)		
Bounded By:	N.	S.	E.	W.			

Date	Grantor (From)	Grantee (To)	D.B.	Pg.	Type	W.D. Cons.
8/82	SMITHWICK, MAR. C.W.	TRAMMELL, REX & RHONDA	328	69	W	-0-
3/15/04	TRAMMELL, RHONDA	TRAMMELL, DRETTA W.	1935	270	Q/C	35 <sup>00</sup>
	City	G.M.D.	L.D.	L.L.	Dimensions	Acreage
			3	839		Return
						Deed
						Plat
						Comp.
						Used
	Subdivision	Block	Lot	Plat Book	Page	
				21	4	
Brief Legal Description:						





Name On Smith, Hamrick, & Mrs. C.W. Smithwick  
Return: Canton, Ga. R-1

2-235  
Photo Call No.

3-22 15  
Map Block Parcel

Name On Deed:

Property Address:

Property Acquired From:


Acquired By: Deed Will Approximate Date Acquired: Recorded Yes No D.B. Pg. Size: (Dim. or Ac.)

Bounded By: N. S. E. W.

Date	Grantor (From)	Grantee (To)	D.B.	Pg.	Type	W.D.Cons.
		Smithwick Smith, Hamrick & Mrs. C.W.				
		By Field call only				
8/82	SMITH, HAMRICK W.	SMITHWICK, Mrs C.W.	338	68	W	2 <sup>00</sup>

City	G.M.D.	L.D.	L.L.	Dimensions	Acreage				
					Return	Deed	Plat	Comp.	Used
out	1000	3	839	70' x 210'	2				
Subdivision					Block	Lot	Plat Book	Page	

Brief Legal Description:  
Tract E/S Old Mill Rd.

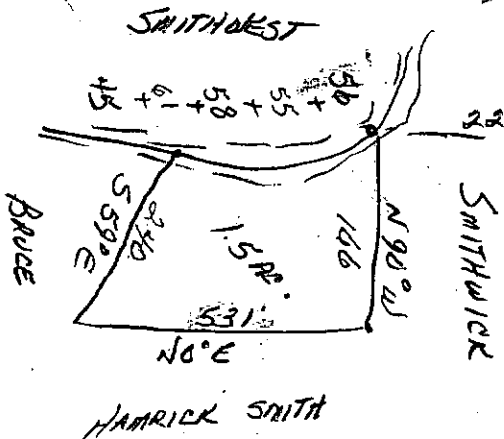


Property Acquired From:	MAP: BLOCK PAR SUB OLD: 0322 040 C	3-22		40C
Acct. No.	NEW: 0322	Map	Block	Parcel

Date	Grantor (From)	Grantee (To)	D.B.	Pg.	Type	W. D. Cons
8/84	SMITHWICK, Mrs. C.W.	BIDDY, CHARLIE A. & SHELIA M.	1476 712	107 1	Conveying W	30 4
2/19/97	BIDDY, CHARLIE A.	BIDDY, SHELIA M.	2145	32	W/D	-0-

City	G.M.D.	L.D.	L.L.	Dimensions	Acreage				
					Return	Deed	Plat	Comp.	Used
		3	839			1.50			1.5
Subdivision					Block	Lot	Plat	Bk.	Page
							26		79
Brief Legal Description									

$$\begin{array}{r} 811 \\ 840 \overline{) 818} \\ \underline{839} \\ 327 \end{array}$$



Property Acquired From:	MAP BLOCK PAR SUB OLD: 0322 040 B
Acct. No.	NEW: 0322 Photo 028 Call No

3-22		408
Map	Block	Parcel

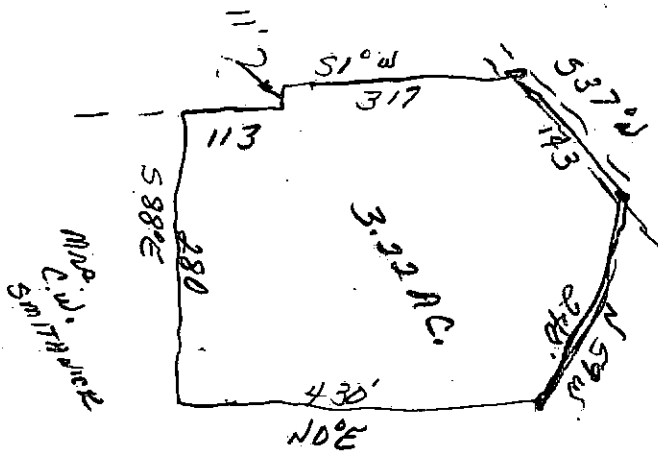
Date	Grantor (From)	Grantee (To)	D.B.	Pg.	Type	W.D. Cons
7/84	SMITHWICK, Mrs. C.W.	BRUCE, MELBA F. MARK T. &	409	12	W	9 <sup>70</sup>

City	G.M.D.	L.D.	L.L.	Dimensions	Acreage				
		3	839		Return	Deed	Plat	Comp.	Used
						3.22			3.22

Subdivision	Block	Lot	Plat Bk.	Page
			26	51

Brief Legal Description

Mrs. C. W. SMITH & HARRICK SMITH




Mrs. C. W. SMITH & HARRICK SMITH

HARRICK SMITH

SMITH WEST

817	818
810	839








Name On Return: <i>RT/CA</i>		MAP: _____ BLOCK: _____ PAR: _____ SUB: _____	040	3-29		18	
Name On Deed:		OLD: 0322	Photo 029	Cali No.	Map	Block	Parcel <i>49</i>
Property Address:		NEW: 0322	Property Acquired From:				
Acquired By:	Deed Will _____	Approximate Date Acquired:	Recorded Yes _____ No _____	D.B. _____ Pg. _____	Size: (Dim. or Ac.)		
Bounded By:	N. _____	S. _____	E. _____	W. _____			

Date	Grantor (From)	Grantee (To)	D.B.	Pg.	Type	W.D. Cons.			
<i>7/1/90</i>	<i>Smith, Arthur</i>	<i>Smithwick, C.W.</i>	<i>7</i>	<i>462</i>	<i>W</i>				
<i>3/4/02</i>	<i>(ESTATE) SMITHWICK, MARY MYRTLE</i>	<i>SMITHWICK, CARL D</i>	<i>5162</i>	<i>421</i>	<i>DEED OF ASSENT</i>	<i>⊗</i>			
	City	G.M.D.	L.L.	Dimensions	9.78±	Acreage 7.5 14.5 ac.			
		1000	345	839 890	Return	Deed	Plat	Comp.	Used
				<del>4.31 AC ±</del> <del>3.3 AC ±</del>				9±	9±
	Subdivision	Block		Lot	Plat Book	Page			
		<i>** 1.15 AC ±</i>			<i>68</i>	<i>203</i>			
Brief Legal Description: <i>ADJUSTED ACREAGE PER PLAT IN OFFICE ON FRONT PIECE OF LAND. ALSO QUITS APPROX 4.5 AC IN OTHER TRACT. 5/28/98</i>									
<i>** ACREAGE ADJUSTED PER 2002 DEED 5162/421 - 8/19/02</i>									



Property Acquired From:
Acct. No. 29

Photo	Call No
-------	---------

3-22		29A
Map	Block	Parcel

SEE 8647-227 QC

REC. 9/9/98

Date	Grantor (From)	Grantee (To)	D.B.	Pg.	Type	W.D. Cons
9/4/97	ESTATE SMITHWICK, MARY MYRTLE	SMITHWICK, CARL DONALD	3277	229	DDA	-0-
9/4/98	SMITHWICK, CARL DONALD	DONNA M. WHEELER, MITCHELL H. E	3277	231	WD	185. <sup>00</sup>
11/16/05	DONNA M. WHEELER, MITCHELL H. E	CONWAY, JAMES R.	8404	341 338	QC WD	750. <sup>00</sup>
3/16/06	CONWAY, JAMES R.	TONY A. 50% INT WESTBROOK, PERRY A. 50% INT	8647	239 234	QC KTDWD	835. <sup>00</sup>

City	G.M.D.	L.D.	L.L.	Dimensions	Acreage				
		3	890		Return	Deed	Plat	Comp.	Used
							1.687		1.69

Subdivision	Block	Lot	Plat Bk.	Page

Brief Legal Description



Name On Smith, Ham  
Return: Canton

MAP BLOCK PAR SUB  
OLD: 0322 041  
NEW: 0322 030

3-22  
~~3-13~~  
Map Block Parcel  
41  
35

16

Name On Deed: Property Address: Property Acquired From:

Acquired By: Deed Will Approximate Date Acquired: Recorded Yes No D.B. Pg. Size: (Dim. or Ac.)

Bounded By: N. S. E. W.

Date	Grantor (From)	Grantee (To)	D.B.	Pg.	Type	W.D.Cons.
4/10/57	Pass, Eude	Smith, Harriett	40	366	W	
		Smith, Loyce	Per	'86 Tax	Return	

3-14-86	Turner, Christine	Smith, Loyce	516 520	489 344	QC 1/2	-0- -0-
---------	-------------------	--------------	------------	------------	--------	------------

City	G.M.D.	L.D.	L.L.	Dimensions	Acreage				
out in	1000	3	890		Return	Deed	Plat	Comp.	Used
					14			9	9
Subdivision					Block	Lot	Plat Book	Page	

Brief Legal Description:  
Tract N/c Hwy 20



Property Acquired From:
Acct. No.

Photo	Call No
-------	---------

3-22		30A
Map	Block	Parcel

Date	Grantor (From)	Grantee (To)	D.B.	Pg.	Type	W.D. Cons
		SMITHWICK, MRS. MYRTLE SMITH MRS. HAMRICK				
3/3/04	ESTATE SMITHWICK, MARY MYRTLE	AKA LOYCE L. SMITH SMITH, HAMRICK MRS	7553	123	EXIS DEED	-0-
3/3/04	SMITHWICK, CARL DONALD	" " "	7553	125	QC	-0-

City	G.M.D.	L.D.	L.L.	Dimensions	Acreage				
		3	839	*.666 AC	Return	Deed	Plat	Comp.	Used
								.57	.57

Subdivision	Block	Lot	Plat Bk.	Page
		TRACT 2	77	98

Brief Legal Description PER MRS. HAMRICK SMITH'S SON D.L.C. 1995. ~~DIFFICULT~~  
~~to fall from returning out old deeds & ADJUSTED ACREAGE~~  
 PER 2004 DEEDS 7553-123 & 125 / 12/15/04





Property Acquired From:
Acct. No. 30 = 1.59 AC. ± 31 1.59 AC. ±

Photo	Call No
-------	---------


3-22		30B
Map	Block	Parcel

REC. 3/5/02  
F Rec. 3-6-2000

Date	Grantor (From)	Grantee (To)	D.B.	Pg.	Type	W.D. Cons
2/18/97	A/K/A LOYCE SMITH SMITH, MRS HARRICK	BRYANT, JOEL SMITH, CELENA E	2630	289	W/D	-0-
9/12/97	Bryant, Joel Smith, Celena E.	Smith, Celena Elizabeth Bryant, Joel Fletcher	2842	287	QC	-0-
12/99	BRYANT, JOEL FLETCHER SMITH, CELENA E.	BRYANT, CELENA E	4042	59	QC	-0-
9/1/00	BRYANT, CELENA E.	SMITH, CELENA ELIZABETH	4598 4300	148 358	CORRECTIVE QC	-0-
9/27/01	SMITH, CELENA ELIZABETH	BRANDON RAY GRANTHAM, CELENA S	5033	133	W/D	-0-

City	G.M.D.	L.D.	L.L.	Dimensions	Acreage				
			3	839	Return	Deed	Plat	Comp.	Used
								3.18	3.18
Subdivision					Block	Lot	Plat Bk.	Page	
Brief Legal Description									

h.f.



Property Acquired From:
Acct. No.

Photo	Call No

03N22		31
Map	Block	Parcel

Date	Grantor (From)	Grantee (To)	D.B.	Pg.	Type	W.D. Cons
		SMITHWICK, CARL D.				
5/20/99	SMITHWICK, MILDRED M.	" " "	3659	307	DC	-0-

City	G.M.D.	L.D.	L.L.	Dimensions	Acreage 4.4 AC. ±				
		3	839 890		Return	Deed	Plat	Comp.	Used

Subdivision	Block	Lot	Plat Bk.	Page

Brief Legal Description



Name On Smithwick, Return: Canton, Ga.	MAP OLD: 0322	BLOCK	PAR 042	SUB	3-22	42	19
Name On Deed:	NEW: 0322		Photo 031	Gen. No.	Map	Block	Parcel

Property Address:	Property Acquired From:						
Acquired By:	Deed Will	Approximate Date Acquired:	Recorded Yes No	D.B. Pg.	Size: (Dim. or Ac.)		
Bounded By:	N.	S.	E.	W.			

Date	Grantor (From)	Grantee (To)	D.B.	Pg.	Type	W.D.Cons.
3/6/14	Smith, Mrs. Myrtle	Smithwick, Carl Donald	72	215	W	
10-24-69	Smithwick, Carl D.	Smithwick, Myrtle Mrs	104	339	WD	39 <sup>00</sup> <del>1/4</del>
		SMITHWICK, CARL D.				

City	G.M.D.	L.D.	L.L.	Dimensions	Acreage 6.7±				
out	1000	3	839	4.41 AC. ±	Return	Deed	Plat	Comp.	Used
			890		17			7±	7±
Subdivision					Block	Lot	Plat Book	Page	

Brief Legal Description: ~~SEE 1996 DEED 2406-48 FROM MRS. HARRICK SMITH TO~~  
~~DON SMITHWICK FOR 21 AC. ± 339/10 10/24/69 2-0~~














Property Acquired From:	MAP BLOCK	PAR SUB
Acct. No.	OLD: 0322	012 K
	NEW: 0322	Photo 032 Call No

322		12K
Map	Block	Parcel

Date	Grantor (From)	Grantee (To)	D.B.	Pg.	Type	W.D.Cons
11-89	McGOWN, BECKY L.	McGOWN, MICHAEL N.	833	137	QC	-
8/18/97	McGOWN, Michael N.	+ Tammy McGOWN, Michael N.	2820	284	QC	-0-
11/29/05	McGOWN, MICHAEL N. & TAMMY	PEBBY L. CLOUD, RALPH	8401	92	WD	95. <sup>00</sup>
1/24/07	PEBBY L. CLOUD, RALPH	CLOUD, CLAY HENRY	93103	122	WD	85. <sup>00</sup>

City	G.M.D.	L.D.	L.L.	Dimensions	Acreage				
					Return	Deed	Plat	Comp.	Used
		3	767			2			
Subdivision					Block	Lot	Plat Bk.	Page	

Brief Legal Description



Name On Return: 1984 deed for .43 AC from 12B

Name On Deed:

Photo Call No.

3-22 12K

Map Block Parcel

Property Address:

Property Acquired From:


Acquired By: Deed Will Approximate Date Acquired: Recorded Yes No D.B. Pg. Size: (Dim. or Ac.)

Bounded By: N. S. E. W.

Date	Grantor (From)	Grantee (To)	D.B.	Pg.	TYPE	W.D.Cons.
12/78	MORGAN, CLYDE & LORENE	WALDROP, DANNY & JANICE	252	869	W	-0-
10/84	CLOUD, RALPH & PEGGY	" "	431	265	W	1-0-87
6/85	WALDROP, DANNY & JANICE	MCGOWN, MICHAEL N. & BECKY L.	464	211	W	52 <sup>50</sup>

City	G.M.D.	L.D.	L.L.	Dimensions	Acreage 2.43±				
		3	767		Return	Deed	Plat	Comp.	Used
									2±
Subdivision					Block	Lot	Plat Book	Page	

Brief Legal Description:




MAP	BLOCK	PAR	SUB
OLD: 0322		012	D
NEW: 0322		P: 033	Call No

Property Acquired From:
Acct. No.

3-22		12D
Map	Block	Parcel

Date	Grantor (From)	Grantee (To)	D.B.	Pg.	Type	W.D. Cons
3/83	MORGAN, MAINE	MORGAN, CLYDE	345	648	CC	-0-
5/83	MORGAN, CLYDE	Wm. R. JR.	356	175	W	8 <sup>50</sup>
12-18-85	Vaughn, Phyllis	Cloud, Ralph & Peggy	538	504	W	5.50
<p>DELETE FROM 3-22-85          WITH 3-22-85          DEP OWNER          B.O.A. OF          REG 9/14/93</p>						


City	G.M.D.	L.D.	L.L.	Dimensions	Acreage /				
		3	767		Return	Deed	Plat	Comp.	Used
Subdivision					Block	Lot	Plat	BK.	Page
Brief Legal Description									





Name On Return:				3-22		12 D		
Name On Deed:		Photo		Call No.		Map	Block	Parcel
Property Address:				Property Acquired From:				
Acquired By:	Deed Will	Approximate Date Acquired:	Recorded Yes No	D.B.	Pg.	Size: (Dim. or Ac.)		
Bounded By:	N.	S.	E.	W.				

Date	Grantor (From)			Grantee (To)			D.B.	Pg.	Type	W.D. Cons.	
10/76	MORGAN, CLYDE LORENE			PAYNE, DONALD JANICE			206	347	W	-	
8/79	PAYNE, DONALD WALDROP, JANICE			PAYNE, DONALD SHEFFIELD, GORDON			267	805	W	2 <sup>50</sup>	
4/81	SHEFFIELD, GORDON			MORGAN, CLYDE LORENE			302	465	W	9 <sup>00</sup>	
	City	G.M.D.	L.D.	L.L.	Dimensions		Acreage				
			3	767			Return	Deed	Plat	Comp.	Used
											1
	Subdivision						Block	Lot	Plat Book	Page	
Brief Legal Description:											







12 E

Name On Return:	MAP	BLOCK	PAR	SUB
	OLD: 0322		012	E
Name On Deed:	NEW: 0322		Photo	Call No.
			034	

3-22		12c
Map	Block	Parcel

Property Address:		Property Acquired From:			
Acquired By:	Deed Will	Approximate Date Acquired:	Recorded Yes No	D.B. Pg.	Size: (Dim. or Ac.)
Bounded By:	N.	S.	E.	W.	

Date	Grantor (From)	Grantee (To)	D.B.	Pg.	Type	W.D. Cons.
10/76	CLYDE MORGAN, LORENE	LARRY MORGAN, STELLA	206	348	W	—
1/86	Morgan, Larry & Stella	Darnell, Bennie	612	675	WD	2.00
11-88	DARNELL, BENNIE	Helen J. Davenport, Royce	756	476	W	45.50

Rec 3-24-87

City	G.M.D.	L.D.	L.L.	Dimensions	Acreage				
		3	767		Return	Deed	Plat	Comp	Used
									1
Subdivision				Block	Lot	Plat Book	Page		

Brief Legal Description:



MAP	BLOCK	PAR	SUB
OLD: 0322		012	A
NEW: 0322		035	Call No.

Name On Return:

Name On Deed:

3-22		12A
Map	Block	Parcel

Property Address: OLD MILL RD

Property Acquired From:

Acquired By: Deed  Will  Approximate Date Acquired: \_\_\_\_\_ Recorded Yes  No  D.B. \_\_\_\_\_ Pg. \_\_\_\_\_ Size: (Dim. or Ac.) \_\_\_\_\_

Bounded By: N. \_\_\_\_\_ S. \_\_\_\_\_ E. \_\_\_\_\_ W. \_\_\_\_\_

Date	Grantor (From)	Grantee (To)	D.B.	Pg.	Type	W.D.Cons.
8/71		MORGAN, CLYDE & LORINE	115	972	WD	1. <sup>60</sup> RET
3/83	MORGAN, LORINE	MORGAN, CLYDE	345	647	QC	-0-
4/85	MORGAN, CLYDE <sup>1/2 int.</sup>	MORGAN, RUTH <sup>1/2 int.</sup>	453	161	W	-0-

City	G.M.D.	L.D.	L.L.	Dimensions	Acreage				
					Return	Deed	Plat	Comp.	Used
	1000	3	767		2		2	2	

Subdivision	Block	Lot	Plat Book	Page


Brief Legal Description: 2 AC ± - LL 767 3RD DIST.





Name On Return:	MAP OLD: 0322	BLOCK 0322	PAR 012	SUB B	3-22	12B
Name On Deed:	NEW: 0322	036			Map	Block Parcel
Property Address:	Acquired From:					
Acquired By:	Deed _____ Will _____	Approximate Date Acquired:	Recorded Yes _____ No _____	D.B. _____ Pg. _____	Size: (Dim. or Ac.)	
Bounded By:	N.	S.	E.	W.		

Date	Grantor (From)	Grantee (To)	D.B.	Pg.	Type	W.D.	Cons.			
4-20-73	Vaughn, CLARA et al	MORGAN, Clyde & Lorene	141	147	w	-				
3/83	MORGAN, CORINE	MORGAN, CLYDE	343	554	AC	-0-				
3/83	MORGAN, CLYDE	CLYDE, RALPH & PEGGY L.	431 343	263 556	Conveyance W	30 <sup>00</sup>				
	City	G.M.D.	L.D.	L.L.	Dimensions	395	375	Acreage	2 AC	46 AC
		1010	3	767 746	<del>33.6 AC ±</del> <del>40.2 ±</del> <del>35.86 ±</del> <del>34.6 ±</del>	Return	Deed	Plat	Comp.	Used
									48	48
	Subdivision	818			<del>33.86 AC</del>	Block	Lot	Plat Book	Page	
					13.56 AC 2.88 AC					
Brief Legal Description: * PARCELS 3-22-12 DE 3-22A-31 COMBINED PER OWNER & B.C.A. OFFICE										
REQUEST 9/14/93 ** PARCEL 36A (2 AC) SPLIT OUT PER OWNER & TAX ASSESSORS										
REQUEST: 3/25/03										



Property Acquired From: 36  
 Acct. No.

Photo Call No


03N22 36A  
 Map Block Parcel

Date	Grantor (From)	Grantee (To)	D.B.	Pg.	Type	W.D.Cons
		CLOUD, RALPH				
3/16/05	CLOUD, RALPH	MOCK, WILLIAM H.	7780	330	WD	468.20
4/22/05	MOCK, WILLIAM H.	BONIFEY DEVELOPMENT, LLC	7875	348	WD	-0-
4/22/05	BONIFEY DEVELOPMENT, LLC	LONGMEADOW PROPERTIES, INC	7875	350	WD	668.80

SPLIT  
 20.3 AC

City	G.M.D.	L.D.	L.L.	Dimensions	Acreage				
					Return	Deed	Plat	Comp.	Used
		3		767x22.3 AC			200		2
Subdivision					Block	Lot	Plat Bk.	Page	
						TRACT 2			

Brief Legal Description: THIS PARCEL SPLIT OUT PER OWNER & TAX ASSESSORS REQUEST, 3/25/03 \* 20.3 AC ADDED TO THIS PARCEL PER DEED 7780-330 5/11/05



Property Acquired From: <u>36</u>
Acct. No.

Photo	Call No
-------	---------

<u>03N22</u>		<u>36B</u>
Map	Block	Parcel

Date	Grantor (From)	Grantee (To)	D.B.	Pg.	Type	W.D. Cons
1/6/05	CLOUD, RALPH <sup>PEGGY</sup>	SERIO, ROSEMARY	8355	271	WD	299. <sup>00</sup>

DELETE & COMBIN w.  
 PER OWNER'S REQUEST  
 2/11/08  
 WITH 63 PER  
 TAX ASSESSORS REQUEST

City	G.D.	L.D.	L.L.	Dimensions	Acreage			
					Return	Deed	Plat Comp.	Used
		3	746 767			10.68		10.68
Subdivision					Block	Lot	Plat Bk.	Page
							D.B. 8355	273
Brief Legal Description								



Name On Return:	MAP BLOCK	PAR SUB	3-22		122
	OLD: 0322	012 L			
Name On Deed:	NEW: 0322	Photo Cell No.	Map	Block	Parcel
		037			

Property Address:	Property Acquired From: 128
-------------------	-----------------------------

Acquired By:	Deed Will	Approximate Date Acquired:	Recorded Yes No	D.B. Pg.	Size: (Dim. or Ac.)
--------------	-----------	----------------------------	-----------------	----------	---------------------


Bounded By:	N.	S.	E.	W.
-------------	----	----	----	----

Date	Grantor (From)	Grantee (To)	D.B.	Pg.	Type	W.D.Cons.
8/79	CLYDE & LORINE MORGAN	MORGAN, GUS	383 268	167 704	Corrective W	2 <sup>10</sup> / <sub>10</sub>

City	G.M.D.	L.D.	L.L.	Dimensions	Acreage				
					Return	Deed	Plat	Comp.	Used
		3	767	310 x 270					1

Subdivision	Block	Lot	Plat Book	Page

Brief Legal Description:





Name On Return:	MAP: 0322	BLOCK: 012	PAR: 038	SUB: P	3-22		12P
Name On Deed:	NEW: 0322		Photo	Call No.	Map	Block	Parcel
Property Address:				Property Acquired From: 12B			
Acquired By:	Deed Will	Approximate Date Acquired:	Recorded Yes No	D.B. Pg.	Size: (Dim. or Ac.)		
Bounded By:	N.	S.	E.	W.			

Date	Grantor (From)	Grantee (To)	D.B.	Pg.	Type	W.D. Cons.
3/182	MORGAN, CLYDE & LORENE	MORGAN, GUS	321	339	W	4 <sup>00</sup>

City	G.M.D.	L.D.	L.L.	Dimensions	Acreage				
					Return	Deed	Plat	Comp.	Used
		3	746 747			DIM		2.7	2.4 <sup>+</sup>
Subdivision					Block	Lot	Plat Book	Page	


Brief Legal Description:



Property Acquired From:	MAP	BLOCK	PAR	SUB				
Acct. No.	OLD: 0322		012	M		3-22	12M	
	NEW: 0322		Photo	Call No		Map	Block	Parcel
			039					

Date	Grantor (From)	Grantee (To)	D.B.	Pg.	Type	W.D. Cons
5/83	GAITHER, RALPH	WHITE, NELL	362	312	W	18 <sup>00</sup>
7/6/99	WHITE, NELL	EDWARDS, DON <sup>JILL</sup>	3752	122	W/D	53 <sup>00</sup>
5/12/06	EDWARDS, JILL	EDWARDS, DON	9056	464	DC	-0-

City	G.M.D.	L.D.	L.L.	Dimensions	Acreage 2 AC				
		3	746		Return	Deed	Plat	Comp.	Used
Subdivision					Block	Lot	Plat Bk.	Page	
Brief Legal Description									



Name On Return:

Photo	Call No.

3-22		12M
Map	Block	Parcel

Name On Deed:


Property Address:

Property Acquired From: 12B

Acquired By:	Deed ___ Will ___	Approximate Date Acquired:	Recorded Yes ___ No ___	D.B. ___ Pg. ___	Size: (Dim. or Ac.)
--------------	-------------------	----------------------------	-------------------------	------------------	---------------------

Bounded By:	N.	S.	E.	W.
-------------	----	----	----	----

Date	Grantor (From)	Grantee (To)	D.B.	Pg.	Type	W.D.Cons.
2/81	MORGAN, CLYDE & LORENE	WILLIAMS, CATHY	301	647	W	-0-
9/82	" " "	" "	335	363	Corrective	-
9/82	WILLIAMS, KATHY	GAITHER, RALPH	335	364	W	-0-
	City	G.M.D.	L.D.	L.L.	Dimensions	Acreage
			3	7/6	210 x 420	
	Subdivision	Block	Lot	Plat Book	Page	
Brief Legal Description:						



Property  
Acquired From:  
Acct. No.

OLD: 0322

NEW: 0322

MAP BLOCK PAR SUB

012 G

Photo Call No  
040

3-22

Map

Block

12 G

Parcel

Date	Grantor (From)	Grantee (To)	D.B.	Pg.	Type	W.D. Cons
2-88	Lummas, Junior	Meers, Dewey & Lorene	731	657		30 <sup>00</sup>
3-8-89	Lummas, Junior	Meers, Dewey & Lorene	775	642	CWD	0

City

G.M.D.

L.D.

L.L.

Dimensions

Acreage

Return

Deed

Plat Comp.

Used

3 746

2.0


Subdivision

Block

Lot

Plat Bk. Page

Brief Legal Description





Name On Return:

Photo	Call No.
-------	----------

3-22		126
Map	Block	Parcel

Name On Deed:

Property Address:

Property Acquired From:

Acquired By:	Deed Will	Approximate Date Acquired:	Recorded Yes No	D.B. Pg.	Size: (Dim. or Ac.)
--------------	-----------	----------------------------	-----------------	----------	---------------------

Bounded By:	N.	S.	E.	W.
-------------	----	----	----	----

Date	Grantor (From)	Grantee (To)	D.B.	Pg.	Type	W.D.Cons.
6/77	MARGAN, CLYDE & LORINE	LUMMUS, JUNIOR	249 232	227 915	W/O Con D.	7 00
8/88	LUMMUS, JUNIOR	MEERS, DELWEE & LOREINE	775 731	640 657	ae W	30 00

City	G.M.D.	L.D.	L.L.	Dimensions	Acreage				
		3	746		Return	Deed	Plat	Comp.	Used
						2			2
Subdivision					Block	Lot	Plat Book	Page	

Brief Legal Description: *4 c/wd 775-642 Also*

100

100

100

100

100

100

100

100

100

100

100

100

100

100

100

100

100

Property Acquired From:
Acct. No.

Photo	Call No
-------	---------

03N22		41
Map	Block	Parcel

Date	Grantor (From)	Grantee (To)	D.B.	Pg.	Type	W.D.Cons
5/11/07	ESTATE HENDRIX, CHRISTINE	JACK LYNN HENDRIX, BILLY RAYMOND BURNETT, RUBY JOYCE	9606	445	DOA	-0-
8/20/07	HENDRIX, BILLY RAYMOND	HENDRIX, JACK LYNN	9799	6	QC	-0-
8/20/07	BURNETT, RUBY JOYCE	" " "	9799	7	QC	-0-

City	G.M.D.	L.D.	L.L.	Dimensions	Acreege	2 AC			
		3	7410		Return	Deed	Plat	Comp.	Used
Subdivision					Block	Lot	Plat Bk.	Page	

Brief Legal Description




Name On Return:	MAP	BLOCK	PAR	SUB	3-22	128	12F	
	OLD: 0322	012	F					
Name On Deed:	NEW: 0322	Page	Cell No.			Map	Block	Parcel
		041						

Property Address:			Property Acquired From:				
Acquired By:	Deed <input type="checkbox"/> Will <input type="checkbox"/>	Approximate Date Acquired:	Recorded Yes <input type="checkbox"/> No <input type="checkbox"/>	D.B. <input type="checkbox"/>	Pg. <input type="checkbox"/>	Size: (Dim. or Ac.)	
Bounded By:	N.	S.	E.	W.			

Date	Grantor (From)	Grantee (To)	D.B.	Pg.	Type	W.D.Cons.
3/77	MARGAN, LORENE & CLYDE	WILSON, JAMES C.	213	608	W	4 <sup>00</sup>
11/89	WILSON, JAMES C.	KINSER, MILDRED POLEY V.	831	463	W	22 <sup>00</sup>
8/11/95	KINSER, MILDRED VESTER	HENDRIX, CHRISTINE & BILLY R.	2163	175	W/D	41 <sup>00</sup>

City	G.M.D.	L.D.	L.L.	Dimensions	Acreage					
Return	Deed	Plat	Comp.	Used						
		3	746			2				2
Subdivision	Block	Lot	Plat Book	Page						

Brief Legal Description:



Property Acquired From:	MAP BLOCK	PAR SUB
Acct. No.	OLD: 0322	012 H
	NEW: 0322	Photo Call No
		042

322		12H
Map	Block	Parcel

Date	Grantor (From)	Grantee (To)	D.B.	Pg.	Type	W.D. Cons
6/89	PUZZER, PAUL	WILKINSON, DAVID W.	799 799	408 409	QC W	- 40.40
2/90	WILKINSON, DAVID W.	PUZZER, PAUL E.	882	567	QC	-0-
7/90	PUZZER, PAUL E.	KULSIK, JOHN JOSEPH	882	568	W	28.50
7/27/00	KULSIK, JOHN JOSEPH	KULSIK, BARBARA J.	4281	477	Q/C	-0-
10/12/05	KULSIK, BARBARA J.	KULSIK, JOHN	8321	188	QC	-0-

City	G.M.D.	L.D.	L.L.	Dimensions	Acreage				
		3	246		Return	Deed	Plat	Comp.	Used
						5			

Subdivision	Block	Lot	Plat Bk.	Page

Brief Legal Description





Name On Return:

Photo	Call No.

3-22		12H
Map	Block	Parcel

Name On Deed:

Property Address:

Property Acquired From:

Acquired By:	Deed Will	Approximate Date Acquired:	Recorded Yes No	D.B. Pg.	Size: (Dim. or Ac.)
--------------	-----------	----------------------------	-----------------	----------	---------------------

Bounded By:	N.	S.	E.	W.
-------------	----	----	----	----

REC. REC. 1-889 1-889

Date	Grantor (From)	Grantee (To)	D.B.	Pg.	Type	W.D. Cons.
9/77	VAUGHN, RALPH E. CLARA	WILKIE, JOHNNIE	224	434	W	8.00
3-86	WILKIE, JOHNNY	TURNER, Wm. S.	674	535	W	30.00
10-84	TURNER, WILLIAM	PUZDER, PAUL	685	579	W	49.50

City	G.M.D.	L.D.	L.L.	Dimensions	Acreage				
					Return	Deed	Plat	Comp.	Used
		3	746			5			SAC
Subdivision					Block	Lot	Plat Book	Page	


Brief Legal Description:

1000  
1000

Property Acquired From:	MAP BLOCK PAR SUB OLD: 0322 012 J	3-22		12 J
Acct. No.	NEW: 0322	Map	Block	Parcel

Date	Grantor (From)	Grantee (To)	D.B.	Pg.	Type	W.D. Cons
8/89	SMITH, BARRY	SMITH, LISA W	817 912	436 6600	Relec W	21.10
5/5/95	SMITH, LISA W.	HEARD, KARRIE J. E KING, HOWARD S. I	2079	203	W/D	35.00
3/15/96	HEARD, KARRIE J. E KING, HOWARD S. I	KARRIE JOE E KING, HOWARD STANLEY JR	2334	34	W/D	-0-
11/24/98	KARRIE JOE E King, Howard Stanley Jr	KATHY R E Hansford, Robert B. E	3418	289	JNT. W/D	124.00

City	G.M.D.	L.D.	L.L.	Dimensions	Acreage				
					Return	Deed	Plat	Comp.	Used
		3	746				327		
Subdivision					Block	Lot	Plat Bk.	Page	
							37	179	
Brief Legal Description									



Name On Return:

Photo	Call No.

3-22		12 J
Map	Block	Parcel

Name On Deed:

Property Address:

Property Acquired From:

Acquired By:	Deed <input type="checkbox"/> Will <input type="checkbox"/>	Approximate Date Acquired:	Recorded Yes <input type="checkbox"/> No <input type="checkbox"/>	D.B. <input type="checkbox"/> Pg. <input type="checkbox"/>	Size: (Dim. or Ac.)
--------------	---	----------------------------	---	--	---------------------

Bounded By:	N.	S.	E.	W.
-------------	----	----	----	----

Date	Grantor (From)	Grantee (To)	D.B.	Pg.	Type	W.D. Cons.
4/78	VAUGHN, RALPH	PLUMLEY, U.L. & PAULINE	237	261	W	7 <sup>00</sup>
5/81	PLUMLEY, U.L. & PAULINE D.	SMITH, BARRY & TURNER, CLAUDIA	303	464	W	8 <sup>50</sup>
1/84	TURNER, CLAUDIA	SMITH, BARRY	385	400	W	-0-


City	G.M.D.	L.D.	L.L.	Dimensions	Acreage				
		3	746		Return	Deed	Plat	Comp.	Used
						5.4			5.4

Subdivision	Block	Lot	Plat Book	Page

Brief Legal Description:









Property Acquired From: 3-22 OLD: 0322	MAP BLOCK NEW: 0322	PAR SUB 012 R	3-22		12 R
Acct. No.		Photo Call No 045	Map	Block	Parcel

Date	Grantor (From)	Grantee (To)	D.B.	Pg.	Type	W.D. Cons
3/89	VAUGHN, RALPH & CLARA	VAUGHN, WM R JR	777	583	W	-0-
6/5/07	VAUGHN, WILLIAM RALPH JR	MIDFIRST BANK	10167	186	DUP	105.40

City	G.M.D.	L.D.	L.L.	Dimensions	Acreage				
		3	746		Return	Deed	Plat	Comp.	Used
						2.10			

Subdivision	Block	Lot	Plat Bk.	Page

Brief Legal Description



Name On Return:	MAP OLD: 0322	BLOCK	PAR 0123	SUB C	3-22		12C
Name On Deed:	NEW: 0322	Map	Block	Parcel			

Property Address:	Property Acquired From:				
Acquired By:	Deed Will	Approximate Date Acquired:	Recorded Yes No	D.B. Pg.	Size: (Dim. or Ac.)
Bounded By:	N.	S.	E.	W.	

Date	Grantor (From)	Grantee (To)	D.B.	Pg.	Type	W.D.Cons.
4-20-73	MORGAN, Clyde et al	VAUGHN, RALPH & CLARA	141	149	w	-
	DECEASED VAUGHN, RALPH	VAUGHN, CLARA			PER TAXPAYERS RETURN 3/27/06	

City	G.M.D.	L.D.	L.L.	Dimensions	Return	Deed	Plat	Comp.	Used
	1010	3	746	9.670± 545±		25			25
Subdivision					Block	Lot	Plat Book	Page	

Brief Legal Description:



Property Acquired From: 3-22 OLD: 0322	MAP BLOCK PAR SUB 012 S	3-22		125
Acct. No.	Photo Call No 047	Map	Block	Parcel
NEW: 0322				

Date	Grantor (From)	Grantee (To)	D.B.	Pg.	Type	W.D.Cons
4/89	VAUGHN, RALPH SR	VAUGHN, LYNN	784	1022	W	-0-
1/30/95	VAUGHN, CLARA	VAUGHN, LYNN	2026	203	QC	-0-
1/30/95	VAUGHN, LYNN	De LONG, LYNN MIKE E	2026	204	W/D	-0-
10/4/05	LYNN VAUGHN & DE LONG, MIKE E	NC TWO, L.P.	8466	325	DUP	38. <sup>10</sup> / <sub>100</sub>
10/28/05	NC TWO, L.P.	ANDREW FINANCIAL GROUP, INC	8466	330	LTP W/D	52. <sup>00</sup> / <sub>100</sub>

City	G.M.D.	L.D.	L.L.	Dimensions	Acreage				
					Return	Deed	Plat	Comp.	Used
		3	746					205±	
Subdivision					Block	Lot	Plat Bk.	Page	
Brief Legal Description									









Name On Return:	MAP BLOCK PAR SUB OLD: 0322 012 N	7-22		12N
Name On Deed:	NEW: 0322	Map	Block	Parcel

Property Address:	Property Acquired From: 12C				
Acquired By:	Deed Will	Approximate Date Acquired:	Recorded Yes No	D.B. Pg.	Size: (Dim. or Ac.)
Bounded By:	N.	S.	E.	W.	

Date	Grantor (From)	Grantee (To)	D.B.	Pg.	Type	W.D. Cons.
10/82	VAUGHN, RALPH & CLARA	VAUGHN, LYNN	331	516	W	3 <sup>00</sup>
2/84	VAUGHN, LYNN	PIERCE, RANDALL F. & DONNA F.	390	3	W	8 <sup>00</sup>
5/11/92	PIERCE, RANDALL T. & DONNA F.	DELONG, MIKE & LYNN	1205	287	W	30 <sup>00</sup>

City	G.M.D.	L.D.	L.L.	Dimensions	Acreage				
		3	746		Return	Deed	Plat	Comp.	Used
						5.00			5

Subdivision	Block	Lot	Plat Book	Page

Brief Legal Description:



Property  
Acquired From:  
Acct. No.

Photo

Call No

03N22  
Map

Block

49  
Parcel

Date	Grantor (From)	Grantee (To)	D.B.	Pg.	Type	W.D. Cons	
12/31/02	TURNER, JOYCE <sup>4/5 INT</sup>	BROOKS, BRENDA <sup>1/5 INT</sup>	5779	140	Q/C	⊖	
12/31/02	TURNER, JOYCE <sup>3/5 INT</sup>	BROOKS, JENNY <sup>1/5 INT</sup>	5779	141	Q/C	⊖	
12/31/02	TURNER, JOYCE <sup>2/5 INT</sup>	BROOKS, BARBARA <sup>1/5 INT</sup>	5779	142	Q/C	⊖	
12/31/02	TURNER, JOYCE <sup>1/5 INT</sup>	BROOKS, JODI <sup>1/5 INT</sup>	5779	143	Q/C	⊖	
12/31/02	TURNER, JOYCE	BROOKS, JERRY <sup>1/5 INT</sup>	5779	144	Q/C	⊖	
City		G.M.D.	L.D.	L.L.	Dimensions	Acreage 5 AC.	
			3	695		Return	Deed
						Plat	Comp.
						Used	
Subdivision					Block	Lot	Plat Bk. Page
Brief Legal Description							



Name On Return:	MAP BLOCK PAR SUB OLD: 0318	073	J	3-18		73J
Name On Deed:	NEW: 0322	Photo 049	Call No.	Map	Block	Parcel

Property Address:	Property Acquired From:				
Acquired By:	Deed Will	Approximate Date Acquired:	Recorded Yes No	D.B. Pg.	Size: (Dim. or Ac.)
Bounded By:	N.	S.	E.	W.	

Date	Grantor (From)	Grantee (To)	D.B.	Pg.	Type	W.D.Cons.
76	Sam Turner	Turner, Joyce	deed in	rec. 1976	QCD	-

City	G.M.D.	L.D.	L.L.	Dimensions	Acreage				
					Return	Deed	Plat	Comp.	Used
		3	695						SAL
Subdivision					Block	Lot	Plat Book	Page	

Brief Legal Description:




Name On Return:	MAP	BLOCK	PAR	SUB	3-18	736	
	OLD: 0318	073	G				
Name On Deed:	NEW: 0322	050	Call No.		Map	Block	Parcel

Property Address:			Property Acquired From:			
Acquired By:	Deed ___ Will ___	Approximate Date Acquired:	Recorded Yes ___ No ___	D.B. ___ Pg. ___	Size: (Dim. or Ac.)	
Bounded By:	N.	S.	E.	W.		

Date	Grantor (From)	Grantee (To)	D.B.	Pg.	Type	W.D. Cons.
12-26-69	TURNER, SAM	TURNER, GILLELAND	114	42	QCD	-

City	G.M.D.	L.D.	L.L.	Dimensions	Acreage				
					Return	Deed	Plat	Comp.	Used
	1000	3	695			6		6	6
Subdivision					Block	Lot	Plat Book	Page	

Brief Legal Description:  
 6 AC LL 695 LD 3





Name On Return:	MAP — BLOCK — PAR — SUB OLD: 0318	073	H	3-18	734	
Name On Deed:	NEW: 0322	Photo 051	Call No.			Map

Property Address:			Property Acquired From:			
Acquired By:	Deed Will	Approximate Date Acquired:	Recorded Yes No	D.B. Pg.	Size: (Dim. or Ac.)	
Bounded By:	N.	S.	E.	W.		

Date	Grantor (From)	Grantee (To)	D.B.	Pg.	Type	W.D. Cons.
76	SAM Turner	BROOKE, SAMMIE	deed	rec. in '76	QCD	-


City	G.M.D.	L.D.	L.L.	Dimensions	Acreage				
					Return	Deed	Plat	Comp.	Used
		3							5
Subdivision					Block	Lot	Plat Book	Page	

Brief Legal Description:

---



---




Property Acquired From: 3-18-73	MAP BLOCK PAR SUB OLD: 0318 073 X	3-18		73X
Acct. No.	NEW: 0322	Map	Block	Parcel
	Photo 052			
	Call No			

Rec. 90

Date	Grantor (From)	Grantee (To)	D.B.	Pg.	Type	W.D. Cons
12/76	TURNER, SAM	BARBARA & BRENDA et al BROOKS, JODIE & JENNIFER	858	609	QC	-0-

City	G.M.D.	L.D.	L.L.	Dimensions	Acreage				
		3	1095		Return	Deed	Plat	Comp.	Used
						195			
Subdivision					Block	Lot	Plat Bk.	Page	

Brief Legal Description



Name On Return:	MAP: OLD: 0318	BLOCK: 073	PAR: K.	SUB:	3-18		73K
Name On Deed:	NEW: 0322	Photo: 053	Call No.:		Map	Block	Parcel

Property Address:	Property Acquired From:				
Acquired By:	Deed Will	Approximate Date Acquired:	Recorded Yes No	D.B. Pg.	Size: (Dim. or Ac.)
Bounded By:	N.	S.	E.	W.	

Date	Grantor (From)	Grantee (To)	D.B.	Pg.	Type	W.D. Cons.
76	Sam Turner	Turner Leneal & Brooks, Sammy	deed 1976	rec.	QLD	

City	G.M.D.	L.D.	7 L.L.	Dimensions	Acreage				
		3	695	210 X 210'	Return	Deed	Plat	Comp.	Used
									1
Subdivision					Block	Lot	Plat Book	Page	

Brief Legal Description:



Name On Return:	MAP	BLOCK	PAR	SUB	3-18		72
	OLD: 0318		072		Map	Block	Parcel
Name On Deed:	NEW: 0322		Photo	Call No.			
			054				
Property Address:	Property Acquired From:						
Acquired By:	Deed <input type="checkbox"/> Will <input type="checkbox"/>	Approximate Date Acquired:	Recorded Yes <input type="checkbox"/> No <input type="checkbox"/>	D.B. <input type="checkbox"/> Pg. <input type="checkbox"/>	Size: (Dim. or Ac.)		
Bounded By:	N.	S.	E.	W.			

*1 more deed a.c. 2*

Date	Grantor (From)	Grantee (To)	D.B.	Pg.	Type	W.D.Cons.
12/23/65	Tuenee, Sam	Brooks, Sammie T	104	509	RCD	—
			194	329		

City	G.M.D.	L.D.	L.L.	Dimensions	Acreage <i>18 27 Ac ±</i>				
		3	674 695		Return	Deed	Plat	Comp.	Used
						<i>6</i>		<i>6</i>	<i>6</i>
Subdivision				Block	Lot	Plat Book	Page		
<i>1-96</i>									

Brief Legal Description: *602 of L.L. 674, 695, 696 L.D. 3*

104-589

22 674, 695, 696

60AC

BP Intersection Old Hightower  
Rd & Julius Bridge Rd, NE $\frac{1}{2}$  y  
Along SE  $\frac{1}{4}$  Old Hightower Rd  
to Intersection of Budget  
Flop Grade & SE $\frac{1}{4}$  Old Hightower  
Rd, w $\frac{1}{2}$  y Along Center Buzzard  
Chop (reel 200', parallel.  
to Old Hightower Rd S $\frac{1}{2}$  y  
to pt where ~~line~~ intersects  
N $\frac{1}{2}$  y $\frac{1}{2}$  Julius Bridge Rd,  
S E $\frac{1}{4}$  Along N $\frac{1}{2}$  y $\frac{1}{2}$  of Julius  
Bridge Rd 200' to Intersection  
Julius Bridge Rd & Old  
Hightower Rd BP



Name On Return:	MAP — BLOCK OLD: 0318	PAR — SUB 073 M	3-18		73M
Name On Deed:	NEW: 0322	Plat No. — Call No. 055	Map	Block	Parcel

Property Address:	Property Acquired From:				
Acquired By:	Deed Will ___	Approximate Date Acquired:	Recorded Yes ___ No ___	D.B. ___ Pg. ___	Size: (Dim. or Ac.)
Bounded By:	N.	S.	E.	W.	

Date	Grantor (From)	Grantee (To)	D.B.	Pg.	Type	W.D. Cons.
76	Sam Turner	Brooks, Brenda & Barbara	deed '76	rec	Q.C.D.	—

City	G.M.D.	L.D.	L.L.	Dimensions	Acreage				
		3	674		Return	Deed	Plat	Comp.	Used
Subdivision					Block	Lot	Plat Book	Page	

Brief Legal Description:



Name On Return:	MAP BLOCK PAR SUB OLD: 0318	073 L	3-19		73L
Name On Deed:	NEW: 0322	Photo 056	Call No.	Map	Block Parcel

Property Address:	Property Acquired From:				
Acquired By:	Deed Will	Approximate Date Acquired:	Recorded Yes No	D.B. Pg.	Size: (Dim. or Ac.)
Bounded By:	N.	S.	E.	W.	

Date	Grantor (From)	Grantee (To)	D.B.	Pg.	Type	W.D. Cons.
-	SAM TURNER	Brooks, Jerry	deeds	rec '76	QLO	-
			196	577		
			196	583	QC	
2/9/98	THE LONDON GROUP, INC	" " "	3224	245	QC	FOR .53 AC -0-

City	G.M.D.	L.D.	L.L.	Dimensions	10.53 AC. ± Acreage	10 AC. ±			
		3	674		Return	Deed	Plat	Comp.	Used
									5 AC
	Subdivision	675		Block	Lot	Plat Book	Page		

Brief Legal Description:



Property Acquired From: 3-2-2013	MAP	BLOCK	PAR	SUB
Acct. No.	0322		013	E
	NEW: 0322		Photo	Call No
			057	

3-22		13E
Map	Block	Parcel

Date	Grantor (From)	Grantee (To)	D.B.	Pg.	Type	W.D. Cons
10/88	GUNBY, EDWARD S. <sup>et al.</sup>	ODUM, DOUGLAS E. <sup>JOYCE</sup>	745	259	W	41.90

City	G.M.D.	L.D.	L.L.	Dimensions	Acreage				
		3	766		Return	Deed	Plat	Comp.	Used
						6.65			

Subdivision	Block	Lot	Plat Bk.	Page

Brief Legal Description



Property Acquired From:	MAP BLOCK PAR SUB OLD: 0322	013 A	3-22		13A
Acct. No.	NEW: 0322	Photo 058	Call No.	Map	Block Parcel

Date	Grantor (From)	Grantee (To)	D.B.	Pg.	Type	W.D.Cons
6/83	BROADRICK, LAWSON K. GUNBY, EDWARD S. & L	HOCH, RICHARD N. DELLA M. &	356	309	W	16 <sup>00</sup>

City	G.M.D.	L.D.	L.L.	Dimensions	Acreage				
					Return	Deed	Plat	Comp.	Used
		3	766			8.0			8
Subdivision					Block	Lot	Plat Bk.	Page	
						16			

Brief Legal Description






Property Acquired From: 3-22-13		MAP BLOCK PAR SUB	3-22		13C
Acct. No.		OLD: 0322	013	C	
		NEW: 0322	Photo 059	Call No	
			Map	Block	Parcel

Date	Grantor (From)	Grantee (To)	D.B.	Pg.	Type	W.D. Cons
12-12-86	Broadrick, Lawson R. Harris, William R. Coleman, William E.	Gunby, Edward Powell, Kenneth M. McCullough, Larry W. &	587	503	W/O	23.80
8/91	McCULLOUGH PATRICIA S.	McCULLOUGH PATRICIA A.	1053	182	Corr QC	-0-
3/31/95	PATRICIA A. McCULLOUGH LARRY W. & JANE B. &	JANE B. & BURNS, JAMES M. JR. & SR	2090 2059	237 20	Corr A/D	162.00
8/31/00	BURNS, JAMES M. JR. & SR.	FRASURE, GARY B.	4290	423	WD	231.00

City	G.M.D.	L.D.	L.L.	Dimensions	Acreage 6.64			
		3	766		Return	Deed	Plat Comp.	Used
					6.6402			6.64
Subdivision					Block	Lot	Plat Bk.	Page
OLD MILL ESTATES						4		
Brief Legal Description								



Property Acquired From: 3-2 20LD:30322	MAP BLOCK	PAR SUB	3-22		13D
Acct. No.	NEW: 0322	Photo Call No	Map	Block	Parcel
		013 D			
		060			


Date	Grantor (From)	Grantee (To)	D.B.	Pg.	Type	W.D. Cons				
3-26-87	Broadrick, Lawson et al.	Gayle E. Reinsch, Richard P. &	614	158	WD	28.80				
3-26-87	Randall, Charles M.	" " "	614	149	Q.C.	1.00				
9/22/92	E. GAYLE REINSCH, RICHARD P. JR.	(TRUSTEES) RICHARD P. JR. & REINSCH, ELSIE GAYLE	1299	240	W	-0-				
		THE ELSIE GAYLE REINSCH LIVING TRUST								
8/24/93	THE ELSIE GAYLE REINSCH LIVING TRUST	E. GAYLE REINSCH, RICHARD P. JR.	1571	1	WD	-0-				
8/25/93	E. GAYLE REINSCH, RICHARD P. JR.	ELSIE GAYLE REINSCH LIVING TRUST	1646	153	Q.C.	-0-				
City		G.M.D.	L.D.	L.L.	Dimensions		Acreage			
			3	766			Return	Deed		
								Plat Comp.		
							6	Used		
Subdivision							Block	Lot	Plat Bk.	Page
INDIAN LAKE ESTATES								FRIF		
Brief Legal Description								7		



Property Acquired From: 3-22-15	MAP BLOCK PAR SUB 013 B	3-22	13B
Acct. No. NEW: 0322	Photo 061 Call No	Map	Block Parcel

Date	Grantor (From)	Grantee (To)	D.B.	Pg.	Type	W.D. Cons
9-86	Broadrick, Lawson K. Harris, William E. Coleman, William E. Gunby, Edward Powell, Kenneth M.	Richards, Robert	574	362	W/D	22.50
5/29/90	RICHARDS ROBERT	FORT, LARRY & DIANNE	2402	10	W/D	62.00
8/13/96	FORT, LARRY & DIANNE	FORT, LARRY & DIANNE	2470	34	DC	-0-

City	G.M.D.	L.D.	L.L.	Dimensions	Acreage 5.00 ±				
		3	766		Return	Deed	Plat	Comp.	Used
					5.0027				5.00
Subdivision					Block	Lot	Plat Bk.	Page	
Brief Legal Description									



Property Acquired From:	MAP BLOCK PAR SUB OLD: 0322 013	3-22		13
Acct. No.	NEW: 0322	Photo 062	Call No	Map Block Parcel

Date	Grantor (From)	Grantee (To)	D.B.	Pg.	Type	W.D. Cons
9/89	SEE GRANTEES OTHER CARDS	CAROLINE C. & ROSEBEE, ROBBY L.	820	568	W	36.00

City	G.M.D.	L.D.	L.L.	Dimensions	Acreage				
		3	766		Return	Deed	Plat	Comp.	Used
							6.04		
Subdivision					Block	Lot	Plat Bk.	Page	
Brief Legal Description									





Name On Return:

Photo	Call No.

3-22		13
Map	Block	Parcel

Name On Deed:

Property Address:

Property Acquired From:

Acquired By:	Deed Will	Approximate Date Acquired:	Recorded Yes No	D.B. Pg.	Size (Dim. or Ac.)
--------------	-----------	----------------------------	-----------------	----------	--------------------

Bounded By:	N.	S.	E.	W.
-------------	----	----	----	----

Date	Grantor (From)	Grantee (To)	D.B.	Pg.	Type	W.D. Cons.
	RANDALL, CHARLES M. <sup>50% int.</sup>	BROADRICK, LAWSON K. <sup>50% int.</sup>	317	350	W	2 80
10/81	RANDALL, CHARLES M. <sup>40% int.</sup>	COLEMAN, WILLIAM E. <sup>10% int.</sup>	318	252		
8-23	RANDALL, CHARLES M.	HARRIS, WILLIAM E. <sup>25% int.</sup> GUNBY, EDWARD S. <sup>5% int.</sup> PAWELL, KENNETH M. <sup>10% int.</sup>	317 319 319	351 657 659	W W W	9 00 1 00 1 70

City	G.M.D.	L.D.	L.L.	Dimensions	29 ACT	Acreage 3.2 ACT			
		3	766	<del>1750</del> <del>1730</del> <del>1710</del>	Return	Deed	Plat	Comp.	Used
							6.04		

Subdivision	Block	Lot	Plat Book	Page

Brief Legal Description:



Name On Return:

Photo	Call No.

3-22		13
Map	Block	Parcel

Name On Deed:

Property Address:

Property Acquired From:

Acquired By:	Deed Will	Approximate Date Acquired:	Recorded Yes No	D.B. Pg.	Size (Dim. or Ac.)
--------------	-----------	----------------------------	-----------------	----------	--------------------


Bounded By:	N.	S.	E.	W.
-------------	----	----	----	----

Recorded 1927 recorded 3/81

Date	Grantor (From)	Grantee (To)	D.B.	Pg.	Type	W.D. Cons.
11/4/75	Randall, Chas. M.	Southeast Cherokee Group	183	436	W	182 <sup>00</sup>
<del>2/19/79</del> 78 <sup>1</sup>	SOUTHEAST CHEROKEE GROUP	RANDALL, CHARLES M.	300	369 377	also OC	300/506
9/1/79	RANDALL, CHARLES M. <sup>1/2 int.</sup>	BROADRICK, LAWSON K. <sup>1/2 int.</sup>	317	350	W	2 <sup>80</sup>

City	G.M.D.	L.D.	L.L.	Dimensions	Acreage				
					Return	Deed	Plat	Comp.	Used
		3	766						40
Subdivision					Block	Lot	Plat Book	Page	

Brief Legal Description:



Name On Return:

2-235  
Photo Call No.

5-22 13  
Map Block Parcel

Name On Deed:

Property Address:

Property Acquired From:

Acquired By: Deed Will Approximate Date Acquired: Recorded Yes No D.B. Pg. Size (Dim. or Ac.)

Bounded By: N. S. E. W.

Date	Grantor (From)	Grantee (To)	D.B.	Pg.	Type	W.D.Cons.
<del>11/3/68</del>	<del>Jones, Mable</del>	<del>Lawson Oil &amp; Chemical Co.</del>	<del>79</del>	<del>554</del>	<del>W</del>	<del>AET 27-30</del>
6-15-72	GEN. TEXTILE Co.	ADAMS, JOE A.	126	338	W/P. - gR LD	

City	G.M.D.	L.D.	L.L.	Dimensions	Acreage				
					Return	Deed	Plat	Comp.	Used
	1000	3 <sup>1/2</sup>	786			40 <sup>+</sup>		38 <sup>+</sup>	40 <sup>+</sup>
Subdivision					Block	Lot	Plat Book	Page	

Brief Legal Description:  
Tract 5/ Old Mill Rd.

2  
8

Property Acquired From:
Acct. No.

Photo	Call No
-------	---------

031/22		63
Map	Block	Parcel

KFC  
5/30/03

Date	Grantor (From)	Grantee (To)	D.B.	Pg.	Type	W.D. Cons
11/22/00	MELODY L. TRIVISONI, JOSEPH ANTHONY	ORTH, JOHN & JODI	4379	10	W/D	256. <sup>00</sup>
8/15/01	JODI ORTH, JOHN	RIGDON, BRIDGET G. CRONNOLLY, NIALL	4809	357	W/D	276. <sup>90</sup>
12/17/02	RIGDON, BRIDGET G. CRONNOLLY, NIALL	SERIO, ROSEMARY	6029	255	W/D	329. <sup>90</sup>

City	G.M.D.	L.D.	L.L.	Dimensions	Acreage			
		3	747 766	*19.36 Ac	Return	Deed	Plat Comp.	Used
					5.195			5.2

Subdivision	Block	Lot	Plat Bk.	Page
			216	34

Brief Legal Description: PARCELS 36B & 65 COMBINED PER OWNER & TAX  
 ASSESSORS REQUEST. 2/1/08






Property Acquired From: <i>Part of</i>	MAP, BLOCK, PAR, SUB OLD: 0318	125
Acct. No.	NEW: 0322	Phone: 063 Call No

3-18		125
Map	Block	Parcel

Date	Grantor (From)	Grantee (To)	D.B.	Pg.	Type	W.D. Cons		
6/184	HARRIS, Wm. E. <sup>et al</sup>	EBNER, RICHARD W.	405	136	W	14 <sup>90</sup>		
3-24-86	Ebner, Richard W.	Ebner, Bettye S.	518	512	W	-0-		
10-88	BETTYE S. & ERNER, RICHARD W.	SANDRA K. & LUTYENS, JAMES M.	754	314	W	102.90		
8/7/92	SANDRA K. & LUTYENS, JAMES M.	TAMMIE MARIE & WILSON, Wm. CLIFFORD	1362	35	W	107.90		
7/2/98	Tammie Marie, Wilson, Wm. Clifford	Trivisono, Joseph Anthony	3197	232	W/D	182.40		
7/2/98	TRIVISONO, JOSEPH ANTHONY	MELODY L. & TRIVISONO, JOSEPH ANTHONY	3197	244	QC	-0-		
City		G.M.D.	L.D.	L.L.	Dimensions		Acreage	
			3	747 766			Return	Deed
						5.195	5.195	Plat Comp.
								Used
								5.2
Subdivision					Block	Lot	Plat Bk.	Page
							26	34
Brief Legal Description								




Property <i>Part of 3-1</i>	MAP	BLOCK	PAR	SUB
Acquired From: <i>4 part</i>	OLD: 0318		124	
Acct. No.	NEW: 0322		Photo 064	Call No

<i>3-18</i>		<i>124</i>
Map	Block	Parcel

Date	Grantor (From)	Grantee (To)	D.B.	Pg.	Type	W.D. Cons
<i>5/184</i>	<i>HARRIS, W.M. E. et al.</i>	<i>ROBERT D. HOLCOMBE, MERRIGAIL P.</i>	<i>450</i>	<i>250</i>	<i>W</i>	<i>14<sup>00</sup></i>
<i>6/29/99</i>	<i>HOLCOMBE, MERRIGAIL P.</i>	<i>HOLCOMBE, ROBERT D.</i>	<i>3780</i>	<i>300</i>	<i>QC</i>	<i>-0-</i>
<i>6/3/03</i>	<i>HOLCOMBE, ROBERT D.</i>	<i>ADAMS, L.B. JR HEARD, JAMES C. &amp;</i>	<i>6215</i>	<i>81</i>	<i>Q/C</i>	<i>10<sup>00</sup></i>
<i>1/5/04</i>	<i>ADAMS, L.B. JR HEARD, JAMES C.</i>	<i>MELANIE A. O'DONNELL, TIMOTHY E.</i>	<i>7678</i>	<i>426</i>	<i>WD</i>	<i>176.<sup>00</sup></i>

City	G.M.D.	L.D.	L.L.	Dimensions	Acreage				
			<i>747</i>		Return	Deed	Plat	Comp.	Used
		<i>3</i>	<i>766</i>			<i>5.55</i>			<i>5.86</i>
Subdivision					Block	Lot	Plat Bk.	Page	
							<i>24</i>	<i>104</i>	
Brief Legal Description									



WH 2-18-83


Property Acquired From:	MAP BLOCK PAR SUB OLD: 0318 071 A
Acct. No.	NEW: 0322 photo 065 Call No

3-18		71A
Map	Block	Parcel

Date	Grantor (From)	Grantee (To)	D.B.	Pg.	Type	W.D. Cons
8-23-86	Bradrick, Lawson K. Gunby, Edward S. Harris, William E. Powell, Kenneth Coleman, William	Virgil B. Goddard, Gloria J.	621 557	151 629	W/D 10	9.50
7-6-90	Goddard, Virgil B. & Gloria J.	Goddard, Gloria J.	8532	54	LW	—
1/19/06	GODDARD, VIRGIL B. & GLORIA J.	BERD, ROSEMARY	8532	54	W/D	100.80 area

DELETE WITH W/3 PER REQUEST FOR 9/11/06  
ADJUSTED ACREAGE PER 2006 DEED 8532-54 & 56.6/6/06

City	G.M.D.	L.D.	L.L.	Dimensions	Acres	Return	Deed	Plat	Comp.	Used
		3	747	3.48 AC 3.51 AC	2.26 5.57		2.36			
Subdivision					Block	Lot		Plat Bk. Page		
Brief Legal Description										
PARCELS 71A Added PER REQUEST FOR 9/11/06 ADJUSTED ACREAGE PER 2006 DEED 8532-54 & 56.6/6/06										



Name On Return:

Photo	Call No.

3-18		71A
Map	Block	Parcel

Name On Deed:

Property Address:

Property Acquired From:

Acquired By:	Deed <input type="checkbox"/> Will <input type="checkbox"/>	Approximate Date Acquired:	Recorded Yes <input type="checkbox"/> No <input type="checkbox"/>	D.B. <input type="checkbox"/> Pg. <input type="checkbox"/>	Size: (Dim. or Ac.)
--------------	---	----------------------------	---	--	---------------------


Bounded By:	N.	S.	E.	W.
-------------	----	----	----	----

Date	Grantor (From)	Grantee (To)	D.B.	Pg.	Type	W.D. Cons.
9/79	RANDALL, CHARLES M. <sup>1/2 int.</sup>	BROADRICK, <del>JANUSON K.</del> <sup>50% int.</sup>	317	350	W	2-80
10/81	RANDALL, CHARLES M. <sup>40% int.</sup>	COLEMAN, WILLIAM E. <sup>10% int.</sup>	318	252		
82	RANDALL, CHARLES M. <sup>1/2 int.</sup>	HARRIS, WILLIAM E. <sup>25% int.</sup> GUNBY, EDWARD S. <sup>5% int.</sup> POWELL, KENNETH M. <sup>10% int.</sup>	317 319 319	351 657 659	W W W	4 20 1 00 1 40

City	G.M.D.	L.D.	L.L.	Dimensions	Acreage <sup>62.3 AC ±</sup>				
					Return	Deed	Plat	Comp.	Used

Subdivision	Block	Lot	Plat Book	Page

Brief Legal Description:





Name On Return: **DUPLICATE**

Photo      Call No.

3-18      71A  
 Map      Block      Parcel

Name On Deed:

Property Address:

Property Acquired From:

Acquired By:    Deed Will    Approximate Date Acquired:    Recorded Yes No    D.B. Pg.    Size: (Dim. or Ac.)

Bounded By:    N.    S.    E.    W.

Recorded March 1981

Date	Grantor (From)	Grantee (To)	D.B.	Pg.	Type	W.D. Cons.
		SOUTHEAST CHEROKEE				

12/78	HODGES, <sup>all her interest</sup> DOROTHY R.	" "	252	118	PC	—
1978	SOUTHEAST CHEROKEE		300	369	PC	also deed 300/506
1979	GROUP "a tal"	RANDALL, CHARLES M.		377	PC	—

City	G.M.D.	L.D.	L.L.	Dimensions	77.5 AC. ± Acreage 154.5 AC. ±				
		3		409.01 AC. ± 160.27 AC. ±	Return	Deed	Plat	Comp.	Used
									W.S.

Subdivision	Block	Lot	Plat Book	Page

Brief Legal Description:



WPC Transmittal Form

Time In:

Time Out:

Name: \_\_\_\_\_

Date: \_\_\_\_\_

Tape Number: \_\_\_\_\_ Side A ( ) Side B ( )

(Please indicate side used)

Please indicate number of:

Letters \_\_\_\_\_

Memos \_\_\_\_\_

Visit Reports \_\_\_\_\_

Other \_\_\_\_\_

Additional Instructions (Please check):

Number of Copies needed: One (1) ( ) Five (5) ( )

Prepare: Envelope ( ) Mailing Label ( )

Retain: Temporarily ( ) Permanently ( )

Do not erase tape ( )

Call when completed: Originator ( ) Department ( )

Remarks: \_\_\_\_\_

Comments by WPC: \_\_\_\_\_

Tape erased \_\_\_\_\_  
Tape not erased \_\_\_\_\_

$$\begin{array}{r} 2 \\ 11 \\ 19 \\ \hline 67 \end{array}$$

$$\begin{array}{r} 2 \\ 11 \\ 19 \\ \hline 67 \end{array}$$

DB 319  
 319  
 317  
 318  
 317  
 300  
 78-79  
 76  
 350  
 369-377  
 252  
 351  
 657  
 659

19-160  
 19-160

3-18

945-0007  
 CHARLES M. RANDALL

~~26-34~~  
~~20-24~~  
~~19-163~~  
~~26-34~~

11-14-1972 - CHARLES RANDALL  
 100 DIAL LAKE RD - RANDALL - 7-23-82

14-35  
 3-2

85 BILL

3498-53AC

84 BILL

41 AC.

AS OF  
5-15-84

SHANK - IN 1981

31 AC.

3-18-71A

<sup>WORK</sup>  
C. M. RADFORD

945-0007-


B. Ford

122  
126  
121  
123  
124  
125  
71A

Part = 3-85  
Change Record

LL 747  
LL 748  
LD-3





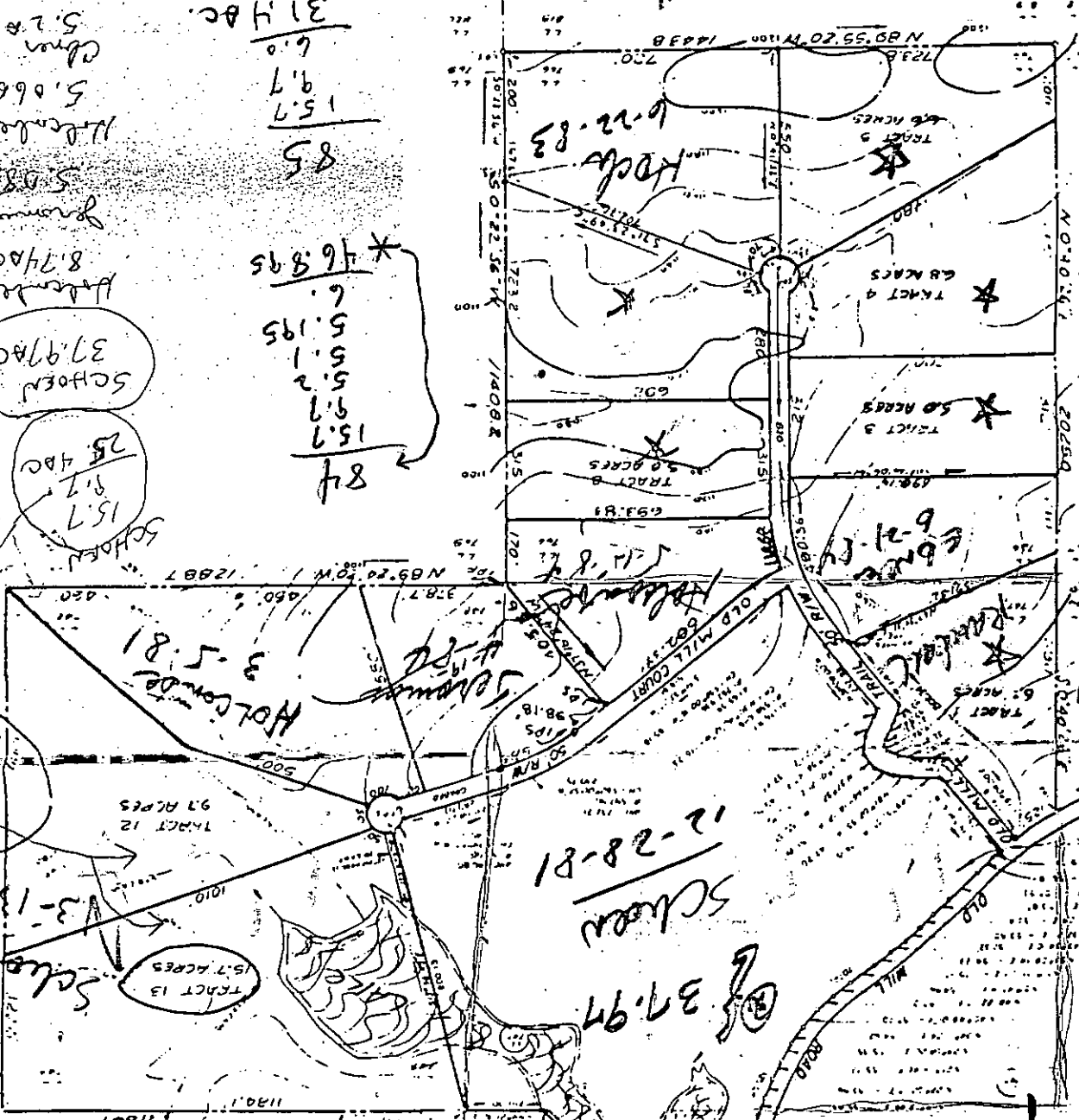


6.0 AC  
 5.2 AC  
 5.06 AC  
 5.08 AC  
 8.74 AC  
 37.97 AC  
 25.44 AC  
 15.7 AC  
 9.7 AC  
 31.4 AC

86  
 6 AC  
 31.4 AC  
 6.0  
 15.7  
 9.7  
 85

\* 46.895  
 6.0  
 5.5  
 5.1  
 5.2  
 9.7  
 15.7  
 84

37.97 AC  
 25.44 AC  
 15.7 AC  
 9.7 AC  
 31.4 AC



1 MILE TO  
 HWY # 20

1/2 MILE TO  
 HWY # 369

DAM

38A 5

Common

38 E


38 D

Property Acquired From: 65
Acct. No.

Photo	Call No
-------	---------

03N22		65A
Map	Block	Parcel

Date	Grantor (From)	Grantee (To)	D.B.	Pg.	Type	W.D.Cons																																											
7/23/03	GODDARD, GLORIA JEAN	CORNELL, CHRISTIE	6949	3	WD	205. <sup>00</sup>																																											
7/23/03	CORNELL, CHRISTIE	CORNELL, CHRISTIE & CARSEN	6949	5	WD	-0-																																											
5/25/06	CORNELL, CHRISTIE & CARSEN	FIGUEROA, EDUARDO	8888	149	WD	2123. <sup>00</sup>																																											
5/25/06	FIGUEROA, EDUARDO	ABREU, LESLIE & FIGUEROA, EDUARDO	8888	167	WD	-0-																																											
<table border="1"> <tr> <td>City</td> <td>G.M.D.</td> <td>L.D.</td> <td>L.L.</td> <td>Dimensions</td> <td colspan="2">Acreage</td> </tr> <tr> <td></td> <td></td> <td>3</td> <td>747</td> <td></td> <td>Return</td> <td>Deed</td> </tr> <tr> <td></td> <td></td> <td></td> <td></td> <td></td> <td>Plat</td> <td>Comp.</td> </tr> <tr> <td></td> <td></td> <td></td> <td></td> <td></td> <td></td> <td>2.08</td> </tr> <tr> <td></td> <td></td> <td></td> <td></td> <td></td> <td></td> <td>2.08 HP.</td> </tr> <tr> <td colspan="4">Subdivision</td> <td>Block</td> <td>Lot</td> <td>Plat Bk.</td> <td>Page</td> </tr> </table>							City	G.M.D.	L.D.	L.L.	Dimensions	Acreage				3	747		Return	Deed						Plat	Comp.							2.08							2.08 HP.	Subdivision				Block	Lot	Plat Bk.	Page
City	G.M.D.	L.D.	L.L.	Dimensions	Acreage																																												
		3	747		Return	Deed																																											
					Plat	Comp.																																											
						2.08																																											
						2.08 HP.																																											
Subdivision				Block	Lot	Plat Bk.	Page																																										
Brief Legal Description																																																	



MAP BLOCK PAR SUB  
 Name On Return: OLD: 0318 122  
 Name On Deed: NEW: 0322  
 Photo No 066

3-18		122
Map	Block	Parcel

Property Address: \_\_\_\_\_ Property Acquired From: 71A  
 Acquired By: Deed Will \_\_\_\_\_ Approximate Date Acquired: \_\_\_\_\_ Recorded Yes No \_\_\_\_\_ D.B. Pg. \_\_\_\_\_ Size: (Dim. or Ac.) \_\_\_\_\_  
 Bounded By: N. \_\_\_\_\_ S. \_\_\_\_\_ E. \_\_\_\_\_ W. \_\_\_\_\_

Date	Grantor (From)	Grantee (To)	D.B.	Pg.	Type	W.D. Cons.
12/81	RANDALL, CHARLES M.	G. LLOYD JR. & SCHOEN, MARY JANE SHEFFY	315	348	W	55 <sup>00</sup>
2/23/05	MARY JANE SHEFFY SCHOEN, G. LLOYD JR.	MICHAEL & NIELSEN, WALTER S.	775B 7732	363 377	CORR WD WD	445. <sup>50</sup>

City	G.M.D.	L.D.	L.L.	Dimensions	Acreage 22.47 AC				
		3	694 747 348	X 20.58 AC <del>20.02 AC</del>	Return	Deed	Plat	Comp.	Used
						3797			3797

Subdivision	Block	Lot	Plat Book	Page
			19	160

Brief Legal Description: X 24 AC ± USED FOR R/W PER 2005 DEED 7795-30B. 5/11/05









Property Acquired From: <i>106</i>
Acct. No.

Photo	Call No
-------	---------

<i>03N22</i>		<i>66B</i>
Map	Block	Parcel

Date	Grantor (From)	Grantee (To)	D.B.	Pg.	Type	W.D. Cons
<i>12/1/04</i>	<i>MARY JANE SHEFFY SCHOEN, G. LLOYD JR. &amp;</i>	<i>NORTHCUTT, STEPHEN W.</i>	<i>7545</i>	<i>135</i>	<i>WD</i>	<i>2 TRACTS 22.00</i>

City	G.M.D.	L.D.	L.L.	Dimensions	Acreage				
		<i>3</i>	<i>747 748</i>		Return	Deed	Plat	Comp.	Used
						<i>1.26</i>			<i>1.26</i>


Subdivision	Block	Lot	Plat Bk.	Page
		<i>TRACT 1</i>		

Brief Legal Description

---



---








Property Acquired From: 3-18-73	MAP BLOCK PAR SUB OLD: 0318 NEW: 0322	073	BB	318		73BB
Acct. No.		067	Call No	Map	Block	Parcel

REC 99

Date	Grantor (From)	Grantee (To)	D.B.	Pg.	Type	W.D.Cons
12/75	TURNER, SAM	BROOKS, SAMMIE & JOE	858	1673	QC	-0-
7/90	BROOKS, SAMMIE & JOE	BROOKS, SAMMIE & EDWARD	882	1165	QC	-0-
10/18/01	BROOKS, JEWELL EDWARD	BROOKS, SAMMIE LEE	4923	265	QC	-0-

City	G.M.D.	L.D.	L.L.	Dimensions	Acreage				
		3	747	5.78 AC±	Return	Deed	Plat	Comp.	Used
Subdivision					Block	Lot	Plat Bk.	Page	
Brief Legal Description X. 22 AC± USED FOR R/W PER 2005 DEED 8260-382 10/24/05									



Property Acquired From: 3-18-75 MAP BLOCK PAR SUB  
 OLD: 0318  
 Acct. No. NEW: 0322

PAR SUB  
 073 Y  
 Photo Call No  
 068

3-18 73  
 Map Block Parcel

Rec 90

Date	Grantor (From)	Grantee (To)	D.B.	Pg.	Type	W.D.Cons
1/79	TURNER, SAM	JENNIFER & BARBARA ETAL BROOKS, SAMMIE & JOIE	858	671	QC	-

City	G.M.D.	L.D.	L.L.	Dimensions	Acreage				
					Return	Deed	Plat	Comp.	Used
		3		1094 * 13.92 AC ±		14			

Subdivision	Block	Lot	Plat Bk.	Page


Brief Legal Description \* DBAC ± USED FOR R/W PER 2005 DEED 8210-381. 10/24/05





Name On Return:	MAP -- BLOCK -- PAR -- SUB OLD: 0318	071	K	3-18		71K
Name On Deed:	NEW: 0322	Phone: 069	Call No:	Map	Block	Parcel
Property Address:	Property Acquired From: 714					
Acquired By:	Deed <input type="checkbox"/> Will <input type="checkbox"/>	Approximate Date Acquired:	Recorded Yes <input type="checkbox"/> No <input type="checkbox"/>	D.B. <input type="checkbox"/> Pg. <input type="checkbox"/>	Size: (Dim. or Ac.)	
Bounded By:	N.	S.	E.	W.		

Date	Grantor (From)	Grantee (To)	D.B.	Pg.	Type	W.D. Cons.			
11/82	NORTHCUTT, FERA LOU & Wm. S.	NORTHCUTT, STEPHEN W.	333	263	W	3 <sup>90</sup>			
3/85	NORTHCUTT, STEPHEN W.	NORTHCUTT, STEPHEN W. & TERRIE R.	447	517	W	-0-			
5-8-86	Northcutt, Stephen W.	Northcutt, Ferrie R.	529	358	corrected TOP '90	6. <del>000</del>			
City		G.M.D.	L.D.	L.L.	Dimensions		Acreage		
			3	694	Return	Deed	Plat	Comp.	Used
						3.0			3
Subdivision					Block	Lot	Plat Book	Page	
							21	60	
Brief Legal Description:									



Name On Return: *J. Turner*  
 Name On Deed: \_\_\_\_\_  
 MAP --- BLOCK PAR SUB.  
 OLD: 0318 073  
 NEW: 0322 070

3-18		73
Map	Block	Parcel

Property Address: \_\_\_\_\_ Property Acquired From: \_\_\_\_\_  
 Acquired By: \_\_\_\_\_ Deed Will \_\_\_\_\_ Approximate Date Acquired: \_\_\_\_\_ Recorded Yes \_\_\_\_\_ No \_\_\_\_\_ D.B. \_\_\_\_\_ Pg. \_\_\_\_\_ Size (Dim. or Ac.) \_\_\_\_\_  
 Bounded By: N. \_\_\_\_\_ S. \_\_\_\_\_ E. \_\_\_\_\_ W. \_\_\_\_\_

Date	Grantor (From)	Grantee (To)	D.B.	Pg.	Type	W.D. Cons.
7/31/48	Jones, Jack W.	Turner, Laneal	13	401	D	1500 <sup>00</sup> / <sub>30</sub>
12/15/50	Turner, J. J.	" " "	21	390	D	800 <sup>00</sup> / <sub>50</sub>
5/17/56	Turner, Laneal	Turner, Sam J.	37	212	DD	—

City	G.M.D.	L.D.	L.L.	Dimensions	Return	Deed	Plat	Comp.	Used
		3		220.12 x 147.12 222.03 = 12	25	785		48	485

Subdivision	Block	Lot	Plat Book	Page
440A-2				

Brief Legal Description: ~~85~~ a ct of LL's 627, 669, 670, 671, 673, 674, 675, 694, 695, 696, 697, 698, 699.  
 LD 3

$$\begin{array}{r} 1 \\ 275 \\ 184 \\ 41 \\ \hline 500 \end{array}$$

To Brooks Family

(69 or 70)

	deeds	land lots	acres per deed
Brenda	110/317	697	7.5
Sammie	110/318	673, 674, 695, 696	6
Jodie	110/319	673	7.5
John	110/320	673	7.5
Jennifer	110/321	696, 697	7.5
Barbara	110/322	697	7.5

65

Jennifer	104/506	624, 625	20
John	104/507	624	20
Jodie	104/508	673	20
Sammie	104/509	674, 695, 696	6

70

Sammie et al	196/251	695	1
Sammie	196/265	673	3
Sammie et al	196/267	911	2.5
Sammie	196/569	695	5
Brenda & Barbara	196/576	674	5
Jerry	196/577	674	5
John	196/578	674	5
Sammie	196/579	673, 674, 696	6
Jerry	196/583	675	5
Brenda	196/584	696	5.5
Barbara	196/585	696	5.5
Jennifer	196/586	601	7.5
John	196/587	674	5
Jodie	196/588	696, 697	5.1
Sammie	196/589	673, 674, 696	6

<del>William Susan</del>	<del>196/580</del>	<del>669</del>	<del>8</del>
<del>Susan</del>	<del>196/581</del>	<del>698</del>	<del>8</del>
<del>LeNeil</del>	<del>196/582</del>	<del>621</del>	<del>8</del>
<del>Susan &amp; William</del>	<del>196/590</del>	<del>627</del>	<del>8</del>
<del>Joyce</del>	<del>196/591</del>	<del>695</del>	<del>5</del>



13/401 785 AC ±

21/390 ~~40 AC ±~~  
825

<del>Le Neal</del>	<del>196/592</del>	<del>670</del>	<del>8</del>	
<del>Susan</del>	<del>196/250</del>	<del>698</del>	<del>8</del>	
to Juniper family				
<del>Le Neal and</del>	<del>196/267</del>	<del>911</del>		
William	196/570	669	6	
Susan	196/571	698	6	
Le Neal	196/572	598, 627	6.1	
William	196/573	669	6	
Susan	196/574	698	6	
Le Neal	196/575	627	6	
William	196/580	669	8	
Susan	196/581	698	8	
Le Neal	196/582	621	8	
Susan & William	196/590	627	8	
Joyce	196/591	695	5	
Le Neal	196/592	670	8	
Susan	196/266	698, 699	9	
William & Susan	196/250	698	8	"don't have"
Sillebrand	114/42	695	6	
Le Neal	114/43	670	10	
Susan	114/44	698	10	
William	114/45	627	12	
William	104/486	597, 598, 628, 629	9.5	
Le Neal	104/487	599, 600, 625, 626, 671, 672	15.2	

also references and entries  
from Turner estate



Seed  
total  
acres

take out

amount of  
acres that we  
show

✓ 3.5	<del>Sammy &amp; Le Neal</del>	1, 2.5,		4
✓ 10	Judy	5, 5		5
13	Brenda	7.5, 5.5,	recomp, & debit change	11.5
✓ 32	Sammy	6, 6, 3, 5, 6, 6,		23
✓ 32.6	Jodie	7.5, 20, 5.1,		32.6
✓ 37.5	John	7.5, 20, 5, 5,		37.21
✓ 35	Jennifer	7.5, 20, 7.5,		25.5
✓ 13	Barbara	7.5, 5.5	recomp, & debit change	11
✓ 5	Brenda & Barbara	5		5

127	William	6, 6, 8, 12, 9.5		127
39	Susan	6, 6, 8, 9, 10,		40
190.1	Le Neal	6.1, 6, 8, 8, 10, 15.2		190.1
5	Joyce	5,		5
✓ 16	Susan & William	8, 8	now	16

6	Dillard	6,		6
564.7				538.91

785.0  
504.2  
-----  
280.8

785  
533  
-----  
252

95  
12  
38.1  
20  
15.2  
40  
11.5  
11  
5  
5  
6  
1  
5  
5  
18  
17.21  
7.5  
25.1  
20  
20



3-18-73

Combin's

~~V to 72~~

~~IV to 73A~~

~~X to 73B-07-74~~

~~VII to 73D~~

~~VIII to 73E~~

~~III to 73F~~

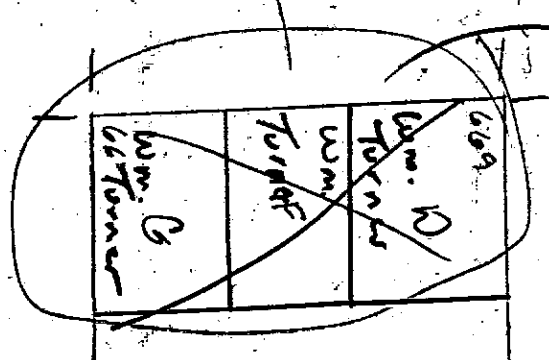
~~II to 73I~~

Notes: 699  
694 to 3-9-11A

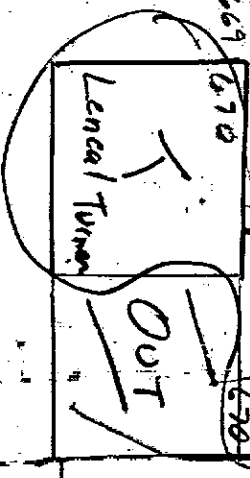
694 to 3-9-11B

Old Mill

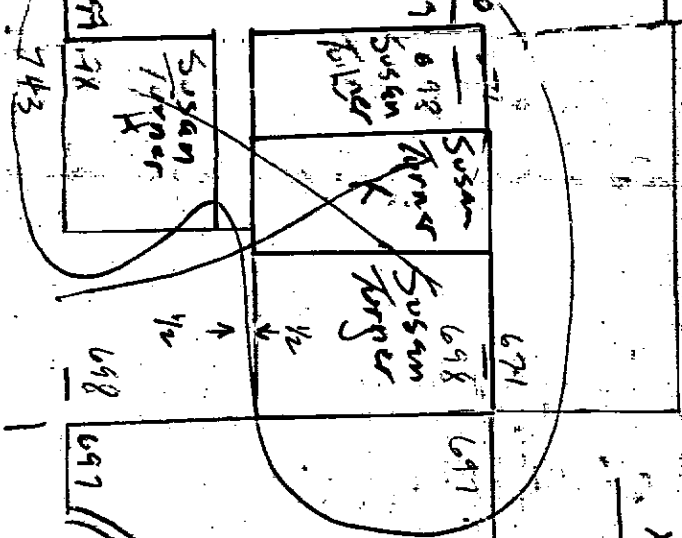

car  
8 ac  
6 ac  
20 ac



Susan  
Kurt  
Wm CK






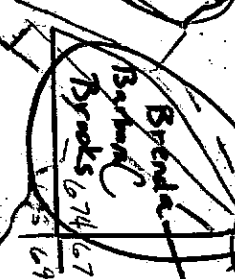
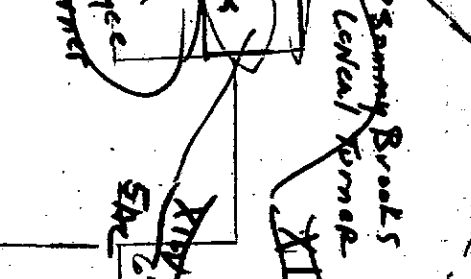




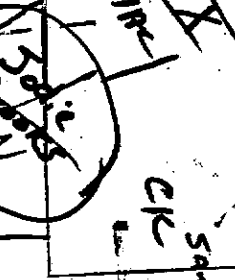


8 ac  
B ac  
6.1 ac  
28.1 ac



- I - 20 ac
- II - 28.1
- III - 29 ac
- IV - 10 ac
- V - 12
- VI - 5.5
- VII - 5.5
- VIII - 5.5
- IX - 5.1
- X - 5
- XI - 5
- XII - 5
- XIII - 5

OLD BURNT HOUSE RD.



OLD MILL RD.

0:1 1:00

21-2-19

21-2-19

11-10-19

11-10-19






11-10-19

11-10-19

11-10-19

11-10-19

11-10-19




Name On Return:	MAP OLD: 0318	BLOCK	PAR 071	SUB H	3-18		71H
Name On Deed:	NEW: 0322		Photo 071	Coll No.	Map	Block	Parcel
Property Address:	Property Acquired From: 71A?						
Acquired By:	Deed <input type="checkbox"/> Will <input type="checkbox"/>	Approximate Date Acquired:	Recorded Yes <input type="checkbox"/> No <input type="checkbox"/>	D.B. <input type="checkbox"/> Pg. <input type="checkbox"/>	Size: (Dim. or Ac.)		
Bounded By:	N.	S.	E.	W.			


Date	Grantor (From)	Grantee (To)	D.B.	Pg.	Type	W.D.Cons.
12/79	RANDALL, CHARLES M.	FERR LOU & NORTH CUT, WILLIAM S.	278	709	W	17 <sup>30</sup>

City	G.M.D.	L.D.	L.L.	Dimensions	6.17 AC	Acreage 10.25 AC			
		3	694	5.67 AC	Return	Deed	Plat	Comp.	Used
						12-15			13-25
Subdivision					Block	Lot	Plat Book	Page	

Brief Legal Description:














Property Acquired From: 3-12-68	MAP BLOCK PAR SUB 073 AA	OLD: 0318
Acct. No.	Photo 072	NEW: 0322

3-18		73AA
Map	Block	Parcel


REC 90

Date	Grantor (From)	Grantee (To)	D.B.	Pg.	Type	W.D. Cons
12/78	TURNER, SAM	JENNIFER & BARBARA aka BROOKS, SAMMIE & JODIE	858	672	QC	-0-

City	G.M.D.	L.D.	L.L.	Dimensions	Acreage				
		3	694		Return	Deed	Plat	Comp.	Used
						23±		10A±	23±

Subdivision	Block	Lot	Plat Bk.	Page

Brief Legal Description *Description doesn't mention all footage*




Name On Return:		MAP BLOCK PAR SUB OLD: 0318	071	J	3-18	71J
Name On Deed:		NEW: 0322	073	Col. No		
Map		Block		Parcel		

Property Address:			Property Acquired From: 71B			
Acquired By:	Deed Will	Approximate Date Acquired:	Recorded Yes No	D.B. Pg.	Size: (Dim. or Ac.)	
Bounded By:	N.	S.	E.	W.		

Date	Grantor (From)	Grantee (To)	D.B.	Pg.	Type	W.D.Cons.
12/80	KENNETH C. & DEAN JOYCE F.	WEST, WALKER	3054 300	118 736	CORR DE W	10 <sup>00</sup>
4/29/05	ESTATE WEST, WALKER	CHARLENE R. NORTHCUTT, SHANE M.	7887	305 309	EX'S DEED	153. <sup>00</sup>

City	G.M.D.	L.D.	L.L.	Dimensions	Acreage 1.5 AC				
		3	675 676		Return	Deed	Plat	Comp.	Used
Subdivision					Block	Lot	Plat Book	Page	

Brief Legal Description:









Property Acquired From: 3:14-15		MAP: 0318	BLOCK: 073	PAR: R	SUB: 73R
Acct. No.		NEW: 0322	Photo: 074	Call No:	3-18 Map
					Block
					Parcel

Date	Grantor (From)	Grantee (To)	D.B.	Pg.	Type	W.D.Cons
5-85	Turner, Sam	James Q Vaughn, Jennifer B	485	480	WD	—
6/90	VAUGHN, JAMES Q	BROOKS, JENNIFER	879	624	AC	—
6/90	BROOKS, JENNIFER	LISA J. KINSER, JERRY L.	879	625	W	87.9

City	G.M.D.	L.D.	L.L.	Dimensions	Acreage				
"	"	3	675		Return	Deed	Plat	Comp.	Used
						218			218
Subdivision					Block	Lot	Plat Bk.	Page	

Brief Legal Description



Property Acquired From: 3-18-OLD: 0318  
 Acct. No. NEW: 0322

MAP BLOCK PAR SUB  
 073 W  
 Photo Cali No  
 075

3-18 73W  
 Map Block Parcel

REC 90

Date	Grantor (From)	Grantee (To)	D.B.	Pg.	Type	W.D. Cons
12/77	TURNER, SAM <sup>ETAL</sup>	BROOKS, JODIE ETAL BRENDA & JERRY	858	670	QC	-0-

City	G.M.D.	L.D.	L.L.	Dimensions	Acreage				
		3	675 676		Return	Deed	Plat	Comp.	Used
						237			
Subdivision					Block	Lot	Plat Bk.	Page	

Brief Legal Description




Property Acquired From:	MAP BLOCK	PAR SUB
Acct. No.	OLD: 0322	066
	NEW: 0322	Photo 076
		Call No


3-22		666
Map	Block	Parcel

Date	Grantor (From)	Grantee (To)	D.B.	Pg.	Type	W.D. Cons
10-30-91	GERRELL, Wm. S.	Crabapple Lakes Inc.	1079	37	WD	34 lots 360.00
4-20-92	Crabapple Lakes, Inc	CMH of Ga, Inc	1184	187	WD	50.00 219.5
7-15-92	CMH of GA, INC.	Barbara G. Scoggins, Robert M. &	1246	163	WD	98.50

City	G.M.D.	L.D.	L.L.	Dimensions	Acreage				
		3	892 891		Return	Deed	Plat	Comp.	Used
							2.03		
Subdivision					Block	Lot	Plat Bk.	Page	
BLUE POND ESTATES						1	39	59	
Brief Legal Description									









Property Acquired From:	MAP	BLOCK	PAR	SUB
Acct. No.	OLD: 0322		068	
	NEW: 0322		Photo 078	Call No


322		68
Map	Block	Parcel

Date	Grantor (From)	Grantee (To)	D.B.	Pg.	Type	W.D. Cons
10-30-91	GERRELL, Wm. S.	Crabapple Lakes Inc Development Corp.	1079	37	WD	34 lots 360
5-1-92	Crabapple Lakes, Inc.	Country Manor Homes	1197	253	WD	50.00

City	G.M.D.	L.D.	L.L.	Dimensions	Acreage				
		3	837 892		Return	Deed	Plat	Comp.	Used
							2.01		

Subdivision	Block	Lot	Plat Bk.	Page
BELLE POND ESTATES		3	39	59

Brief Legal Description




Property Acquired From: **MAP BLOCK PAR SUB**  
 Aect. No. **290** **OLD: 0322** **069**  
**NEW: 0322** **079**

<b>322</b>		<b>69</b>
Map	Block	Parcel

Date	Grantor (From)	Grantee (To)	D.B.	Pg.	Type	W. D. Cons
10-30-91	GERRELL, Wm. S	Crabapple Lakes, Inc	1079	37	WD	34 Lots 360 <sup>00</sup>
1-29-92	Crabapple Lakes, Inc	Rising Creek Construction, Inc	1252	5	WD	5.5 <sup>00</sup> 2 Lots
12-31-92	Rising Creek Const, Inc	Melvin L. KITTLE Lively, HARRY E., Jr.	1366	89	WD	99 <sup>00</sup>

City	G.M.D.	L.D.	L.L.	Dimensions	Acreage				
		3	837 292		Return	Deed	Plat	Comp.	Used
							2.01		
Subdivision					Block	Lot	Plat	Bk.	Page
BLUE POND ESTATES						4	39		59
Brief Legal Description									



Property Acquired From:	MAP	BLOCK	PAR	SUB
Acct. No.	OLD: 0322		070	
	NEW: 0322		Photo 080	Call No

3-22		70
Map	Block	Parcel

Date	Grantor (From)	Grantee (To)	D.B.	Pg.	Type	W.D. Cons
10-30-91	GERBELL Wm. S.	Crabapple Lakes, Inc.	1079	37	WD	34 lots 360 <sup>00</sup>
11-19-92	CRABAPPLE LAKES, INC.	WAITING HOMES, INC.	1337	136	WD	60. <sup>00</sup>

City	G.M.D.	L.D.	L.L.	Dimensions	Acreage			
		3	837 8072		Return	Deed	Plat Comp.	Used
							2.16	

Subdivision	Block	Lot	Plat Bk.	Page
BLUE POND ESTATES		5	39	59

Brief Legal Description




Property Acquired From:	MAP BLOCK PAR SUB
Acct. No.	OLD: 0322 071
	NEW: 0322 081

3-22		71
Map	Block	Parcel

Date	Grantor (From)	Grantee (To)	D.B.	Pg.	Type	W.D. Cons
10-30-91	GERRELL, Wm. S.	Crabapple Lakes, Inc.	1079	37	WD	34 lots 360 <sup>00</sup>

City	G.M.D.	L.D.	L.L.	Dimensions	Acreage				
		3	837		Return	Deed	Plat	Comp.	Used
							203		
Subdivision					Block	Lot	Plat Bk.	Page	
BLUE POND ESTATES						6	39	59	
Brief Legal Description									





Property Acquired From:	MAP	BLOCK	PAR	SUB
Acct. No.	OLD: 0322		072	
	NEW: 0322		Photo	Call No
			082	


3-22		72
Map	Block	Parcel

Date	Grantor (From)	Grantee (To)	D.B.	Pg.	Type	W.D. Cons
10-30-91	GERRELL, Wm. S.	Crabapple Lakes, Inc.	1079	37	WD	34 lots 360.00
4-20-92	Crabapple Lakes, Inc.	CMH of Ga, Inc	1184	187	WD	50.05 2.1875
10-1-92	CMH of Ga, Inc.	Rhonda H. Johnson Johnson, Michael P. &	1301a	155	WD	98.90

City	G.M.D.	L.D.	L.L.	Dimensions	Acreage				
		3	837		Return	Deed	Plat	Comp.	Used
							201		

Subdivision	Block	Lot	Plat	Bk.	Page
BLUE POND ESTATES		7	39		59


Brief Legal Description



Property Acquired From:	MAP: 0322	BLOCK: 073	PAR: 073	SUB: 73
Acct. No.:	NEW: 0322	Photo: 083	Call No:	3-22
				Map: 3-22
				Block: 73
				Parcel: 73

Date	Grantor (From)	Grantee (To)	D.B.	Pg.	Type	W.D. Cons
7-90	GERRELL, Wm. S.	Tribble, Charles Lamar Betty O.	884	314	WD	25 <sup>02</sup>


City	G.M.D.	L.D.	L.L.	Dimensions	Acreage				
		3	837		Return	Deed	Plat	Comp.	Used
							201		
Subdivision					Block	Lot	Plat Bk.	Page	
BLUE POUD ESTATES						8	39	59	
Brief Legal Description									



Property Acquired From:	MAP OLD: 0322	BLOCK	PAR 074	SUB	322	74	
Acct. No.	NEW: 0322		Photo: 084	Call No			Map

Date	Grantor (From)	Grantee (To)	D.B.	Pg.	Type	W.D. Cons
10-30-91	GERBELL, Wm. S.	Crabapple Lakes, Inc.	1079	37	WD	34 lots 360 <sup>00</sup>
1-23-92	CRABAPPLE LAKES, INC.	SIMS, F. EDWARD & JOSEPHINE	1120	181	WD	25 <sup>00</sup>


City	G.M.D.	L.D.	L.L.	Dimensions	Acreage				
		3	837		Return	Deed	Plat	Comp.	Used
							2.04		
Subdivision					Block	Lot	Plat Bk.	Page	
BLUE POND ESTATES						9	39	59	
Brief Legal Description									



Property Acquired From:	MAP BLOCK PAR SUB OLD: 0322 075	322		75
Acct. No.	NEW: 0322 085	Map	Block	Parcel

Date	Grantor (From)	Grantee (To)	D.B.	Pg.	Type	W.D. Cons
10-30-91	GERRELL, Wm. S.	Crabapple Lakes, Inc.	1079	37	WD	<del>34</del> <sup>34</sup> <del>20</del> <sup>20</sup> 360
3/12/92	Crabapple lakes, Inc.	CARMAN BUILDERS, INC.	1154	185	WD	25.00
11-3-92	CARMAN BUILDERS, INC.	EVANS, CHARLES A. & PATRICIA A.	1335	01	WD	106.50

City	G.M.D.	L.D.	L.L.	Dimensions	Acreage				
		3	820		Return	Deed	Plat	Comp.	Used
							2.12		
Subdivision					Block	Lot	Plat Bk.	Page	
BLUE POND ESTATES						10	39	59	
Brief Legal Description									





Property Acquired From:	MAP BLOCK PAR SUB	076	
Acct. No.	OLD: 0322	NEW: 0322	Photo: 086 Call No

3-22		710
Map	Block	Parcel

Date	Grantor (From)	Grantee (To)	D.B.	Pg.	Type	W.D. Cons
11-30-91	GERRELL, Wm. S.	Crabapple Lakes Inc	1079	39	WD	34 <sup>00</sup> / <sub>360</sub> <sup>00</sup> / <sub>00</sub>
7-29-92	Crabapple Lakes Inc	Rising Creek Construction, Inc	1252	5	WD	55 <sup>00</sup> / <sub>2160</sub> <sup>00</sup> / <sub>00</sub>
12/2/92	Rising Creek Construction	Dean, Michael R. & Jennifer	1348	25	WD	128.50

City	G.M.D.	L.D.	L.L.	Dimensions	Acreage				
		3	820 837		Return	Deed	Plat	Comp.	Used
							2.02		
Subdivision					Block	Lot	Plat Bk.	Page	
Blue Pond Estates						11	39	59	
Brief Legal Description									



Property Acquired From:	MAP BLOCK PAR SUB
Acct. No.	OLD: 0322
	NEW: 0322
	077
	Photo Call No
	087


3-22		77
Map	Block	Parcel

Date	Grantor (From)	Grantee (To)	D.B.	Pg.	Type	W.D. Cons
10-30-91	GERRELL Wm. S.	Crabapple Lakes, Inc.	1079	37	WD	34 lots 36000
10/10/92	Crabapple Lakes, Inc.	Rising Creek Construction, Inc.	1297	232	WD	35.00

City	G.M.D.	L.D.	L.L.	Dimensions	Acreage				
		3	820 837		Return	Deed	Plat	Comp.	Used
							2.01		

Subdivision	Block	Lot	Plat Bk.	Page
BLUE POND ESTATES		12	39	59

Brief Legal Description



Property  
Acquired From:  
Acct. No.

MAP. BLOCK PAR SUB  
 OLD: 0322 078  
 NEW: 0322 088  
 Photo Call No

3-22 78  
 Map Block Parcel

Date	Grantor (From)	Grantee (To)	D.B.	Pg.	Type	W.D. Cons
8-7-90	GERBEN, Wm. S.	Coleman, William B. <sup>Dana Coleman</sup>	888	68	WD	33 <sup>00</sup>

City	G.M.D.	L.D.	L.L.	Dimensions	Acreage				
		3	837		Return	Deed	Plat	Comp.	Used
							201		
Subdivision					Block	Lot	Plat Bk.	Page	
BLUE POND ESTATES						13	39	59	
Brief Legal Description									



Property Acquired From:	MAP	BLOCK	PAR	SUB	3-22	79
Acct. No.	OLD: 0322		079			
	NEW: 0322		089	Call No		Parcel

Date	Grantor (From)	Grantee (To)	D.B.	Pg.	Type	W.D. Cons.
10-30-91	GERRELL, Wm. S.	Crabapple Lakes, Inc.	1079	37	W/D	34 lots 360 <sup>00</sup>
10-19-92	Crabapple Lakes, Inc.	Caeman Builders, Inc.	1314	258	ND	35 <sup>00</sup>

City	G.M.D.	L.D.	L.L.	Dimensions	Acreage			
		3	837		Return	Deed	Plat Comp.	Used
							2.06	
Subdivision					Block	Lot	Plat Bk.	Page
BLUE POND ESTATES						14	39	59
Brief Legal Description								






Property Acquired From:	MAP OLD: 0322	BLOCK	PAR 080	SUB	3-22	80
Acct. No.	NEW: 0322		Photo 090	Call No	Map	Block Parcel

Date	Grantor (From)	Grantee (To)	D.B.	Pg.	Type	W.D. Cons
10-30-91	GERRELL, Wm. S.	Crabapple Lakes, INC.	1079	37	WD	34 Lots 360 <sup>00</sup>

City	G.M.D.	L.D.	L.L.	Dimensions	Acreage				
		3	837		Return	Deed	Plat	Comp.	Used
							2.02		

Subdivision	Block	Lot	Plat Bk.	Page
BLUE POND ESTATES		15	39	59

Brief Legal Description




Property Acquired From:	MAP BLOCK PAR SUB		
Acct. No.	OLD: 0322	081	
	NEW: 0322	Photo 091	Call No


322		81
Map	Block	Parcel

Date	Grantor (From)	Grantee (To)	D.B.	Pg.	Type	W.D. Cons
10-30-91	GEBRO, Wm. S.	Crabapple Lakes, Inc.	1079	37	WD	<del>34</del> 360 <sup>00</sup>

City	G.M.D.	L.D.	L.L.	Dimensions	Acreage				
		3	837		Return	Deed	Plat	Comp.	Used
							2.15		
Subdivision					Block	Lot	Plat Bk.	Page	
BLUE POND ESTATES						16	39	59	
Brief Legal Description									







Property Acquired From:	MAP	BLOCK	PAR	SUB
Acct. No.	OLD: 0322		083	
	NEW: 0322		Photo 093	Call No


3-22		83
Map	Block	Parcel

Date	Grantor (From)	Grantee (To)	D.B.	Pg.	Type	W.D. Cons
10-30-91	GERRELL, Wm. S.	Crabapple Lakes, Inc.	1079	37	WD	<del>34 lots</del> 360 <sup>00</sup>
10-27-92	CRABAPPLE LAKES, INC.	HARRIS, LEE & NANCY	1318	07	WD	85.00 3 LOTS

City	G.M.D.	L.D.	L.L.	Dimensions	Acreage				
		3	837		Return	Deed	Plat	Comp.	Used
							201		

Subdivision	Block	Lot	Plat Bk.	Page
BLUE POND ESTATES		18	39	59

Brief Legal Description






Property Acquired From:	MAP OLD: 0322	BLOCK	PAR 084	SUB	3-22	84	
Acct. No.	NEW: 0322		Photo 094	Call No			Map

Date	Grantor (From)	Grantee (To)	D.B.	Pg.	Type	W.D. Cons
10-1-90	GERRELL, Wm. S.	Sherry L. Christopher, Ricky J. &	905	214	WD	33 <sup>00</sup>
4/6/92	CHRISTOPHER, SHERRY L.	CHRISTOPHER, RICKY J.	1174	275	WD	-0-

City	G.M.D.	L.D.	L.L.	Dimensions	Acreage			
		3	820 837		Return	Deed	Plat Comp.	Used
							2.01	
Subdivision					Block	Lot	Plat Bk.	Page
BLUE POND ESTATES						19	39	59
Brief Legal Description								








Property Acquired From:		MAP	BLOCK	PAR	SUB				
Acct. No.		OLD: 0322		086		3-22		86	
		NEW: 0322		Photo 096	Call No	Map	Block	Parcel	

Date	Grantor (From)	Grantee (To)	D.B.	Pg.	Type	W.D. Cons
1/15/91	GERREN, Wm. S.	DONAHOO, James O. & Martha P.	944	136	W/D	35.00

City	G.M.D.	L.D.	L.L.	Dimensions	Acreage				
		3	820 837		Return	Deed	Plat	Comp.	Used
							201		
Subdivision					Block	Lot	Plat Bk.	Page	
BLUE POND ESTATES						21	39	59	
Brief Legal Description									




Property Acquired From:	MAP BLOCK PAR SUB	3-22	87
Acct. No.	OLD: 0322	087	
	NEW: 0322	Photo: 097	Call No
		Map	Block Parcel

Date	Grantor (From)	Grantee (To)	D.B.	Pg.	Type	W.D. Cons
10-30-91	GERRELL, Wm. S.	Crabapple Lakes, Inc.	1079	37	WD	3/4 lots 360 <sup>00</sup>
1-10-92	Crabapple Lakes, Inc.	Bores, David R. Monte C	1111	107	WD	35 <sup>00</sup>

City	G.M.D.	L.D.	L.L.	Dimensions	Acreage				
					Return	Deed	Plat	Comp.	Used
		3	820				201		

Subdivision	Block	Lot	Plat Bk.	Page
BLUE POND ESTATES		22	39	59

Brief Legal Description





Property Acquired From:	MAP	BLOCK	PAR	SUB
Acct. No.	OLD: 0322		088	
	NEW: 0322		098	Call No


322		88
Map	Block	Parcel

Date	Grantor (From)	Grantee (To)	D.B.	Pg.	Type	W.D. Cons
10-30-91	GERRELL Wm. S.	Crabapple Lakes, Inc	1079	37	WD	34 lots 360 <sup>00</sup>
1-12-93	Crabapple Lakes, Inc	Rising Creek Construction, Inc.	1375	141	WD	65 <sup>00</sup>

City	G.M.D.	L.D.	L.L.	Dimensions	Acreage				
					Return	Deed	Plat	Comp.	Used
		3	820				2.01		

Subdivision	Block	Lot	Plat Bk.	Page
BLUE POND ESTATES		23	39	59


Brief Legal Description



Property Acquired From:	MAP BLOCK PAR SUB OLD: 0322 089	322		89
Acct. No.	NEW: 0322	Map	Block	Parcel

Date	Grantor (From)	Grantee (To)	D.B.	Pg.	Type	W.D. Cons
10-30-91	GERRELL, Wm. S.	Crabapple Lakes, Inc	1079	37	WRD	34 lots 360 <sup>00</sup>


City	G.M.D.	L.D.	L.L.	Dimensions	Acreage			
		3	820		Return	Deed	Plat Comp.	Used
							2.01	
Subdivision					Block	Lot	Plat Bk.	Page
BLUE POND ESTATES						24	39	59
Brief Legal Description								



Property Acquired From:	MAP	BLOCK	PAR	SUB				
Acct. No.	OLD: 0322		090			322	90	
	NEW: 0322		100			Map	Block	Parcel

Date	Grantor (From)	Grantee (To)	D.B.	Pg.	Type	W.D. Cons
10-30-91	GERRELL, Wm. S.	Crabapple Lakes, Inc	1029	37	W.D.	34 lots 360.00

City	G.M.D.	L.D.	L.L.	Dimensions	Acreage				
		3	820		Return	Deed	Plat	Comp.	Used
							2.01		
Subdivision					Block	Lot	Plat Bk.	Page	
BLUE POND ESTATES						25	39	59	
Brief Legal Description									



Property Acquired From:	MAP BLOCK PAR SUB OLD: 0322 091
Acct. No.	NEW: 0322 Photo 101 Call No


3-22		91
Map	Block	Parcel

Date	Grantor (From)	Grantee (To)	D.B.	Pg.	Type	W.D. Cons
10-30-91	GERREN, Wm. S.	Crabapple Lakes, Inc.	1079	37	WD	34/100 <sup>00</sup>
12/23/92	Crabapple Lakes, Inc.	Carman Bldg., Inc.	1361	158	WD	25.00

City	G.M.D.	L.D.	L.L.	Dimensions	Acreage				
					Return	Deed	Plat	Comp.	Used
		3	820				2.01		

Subdivision	Block	Lot	Plat	Bk.	Page
BLUE POND ESTATES		26	39		59

Brief Legal Description





Property Acquired From:	MAP	BLOCK	PAR	SUB
Acct. No.	OLD: 0322		092	
	NEW: 0322		Photo	Call No
			102	


322		92
Map	Block	Parcel

Date	Grantor (From)	Grantee (To)	D.B.	Pg.	Type	W.D. Cons
10-30-41	GERREY, Wm. S.	Crabapple Lakes <sup>Inc.</sup>	1079	37	WD	<del>34</del> 360 <sup>00</sup>
12/23/42	Crabapple Lakes, Inc.	Harris, Lee & Nancy B.	1363	230	WD	50. <sup>00</sup>

City	G.M.D.	L.D.	L.L.	Dimensions	Acreage				
		3	820		Return	Deed	Plat	Comp.	Used
							201		

Subdivision	Block	Lot	Plat Bk.	Page
BLUE POND ESTATES		27	39	59

Brief Legal Description



Property Acquired From:	MAP BLOCK	PAR SUB
Acct. No.	OLD: 0322	093
	NEW: 0322	Photo: 103 Call No:


322		93
Map	Block	Parcel

Date	Grantor (From)	Grantee (To)	D.B.	Pg.	Type	W.D. Cons
5-29-91	GERRELL, Wm. S.	Burrell, Richard; Mary Ellen	1002	96	WD	20 <sup>00</sup>

City	G.M.D.	L.D.	L.L.	Dimensions	Acreage			
		3	800		Return	Deed	Plat Comp.	Used
							2.01	

Subdivision	Block	Lot	Plat Bk.	Page
BLUE POND ESTATES		28	39	59

Brief Legal Description








Property Acquired From:	MAP BLOCK PAR SUB OLD: 0322 095	3-22		95
Acct. No.	NEW: 0322	Map	Block	Parcel

Date	Grantor (From)	Grantee (To)	D.B.	Pg.	Type	W.D. Cons
11-30-91	GERRELL, Wm. S.	Crabapple Lakes, Inc.	1079	37	W/O	34 lots 300 <sup>00</sup>

City	G.M.D.	L.D.	L.L.	Dimensions	Acreage				
		3	820		Return	Deed	Plat	Comp.	Used
							2.58		

Subdivision	Block	Lot	Plat Bk.	Page
BLUE POND ESTATES		30	39	59

Brief Legal Description





Property Acquired From:	MAP	BLOCK	PAR	SUB
Acct. No.	OLD: 0322		096	
	NEW: 0322		Photo 106	Call No


3-22		96
Map	Block	Parcel

Date	Grantor (From)	Grantee (To)	D.B.	Pg.	Type	W.D. Cons
10-30-91	GERRARD Wm. S.	Crabapple Lakes, Inc.	1079	37	W/D	34 Lots 300 <sup>00</sup>
12/23/92	Crabapple Lakes, Inc.	Harris, Lee & Nancy B.	1363	230	W/D	50 <sup>00</sup>


City	G.M.D.	L.D.	L.L.	Dimensions	Acreage				
		3	820		Return	Deed	Plat	Comp.	Used
							2.02		

Subdivision	Block	Lot	Plat Bk.	Page
BLUE BOND ESTATES		31	39	59

Brief Legal Description








Property Acquired From:	MAP BLOCK	PAR SUB
Acct. No.	OLD: 0322	098
	NEW: 0322	Photo Call No
		108

322		98
Map	Block	Parcel

Date	Grantor (From)	Grantee (To)	D.B.	Pg.	Type	W.D. Cons
10-30-91	GERRELL, Wm. S.	Crabapple Lakes, Inc.	1079	37	W/O	34 lots 360 <sup>00</sup>
10-27-92	CRABAPPLE LAKES, INC.	HARRIS, LEE & NANCY B.	1318	07	WD	85 <sup>00</sup> 34 LOTS

City	G.M.D.	L.D.	L.L.	Dimensions	Acreage				
		3	820		Return	Deed	Plat	Comp.	Used
							239		
Subdivision					Block	Lot	Plat Bk.	Page	
BLUE POND ESTATES						33	39	59	
Brief Legal Description									




Property Acquired From:	MAP BLOCK PAR SUB		
Acct. No.	OLD: 0322	099	
	NEW: 0322	Photo 1-09	Call No

3-22		99
Map	Block	Parcel

Date	Grantor (From)	Grantee (To)	D.B.	Pg.	Type	W. D. Cons
10-30-91	GERRELL Wm. S.	Crabapple Lakes, Inc	1079	37	WR	34 Lots 360 <sup>00</sup>

City	G.M.D.	L.D.	L.L.	Dimensions	Acreage				
					Return	Deed	Plat	Comp.	Used
		3	820				201		
Subdivision					Block	Lot	Plat Bk.	Page	
BLUE POND ESTATES						34	39	59	
Brief Legal Description									





Property Acquired From:	MAP	BLOCK	PAR	SUB				
Acct. No.	OLD: 0322		100			3-22	100	
	NEW: 0322		Photo 1-10	Call No		Map	Block	Parcel

Date	Grantor (From)	Grantee (To)	D.B.	Pg.	Type	W.D. Cons
10-30-91	GERBELL, Wm. S.	Crabapple Lakes, Inc.	1079	37	WD	34 Lots 360 <sup>00</sup>
10-27-92	CRABAPPLE LAKES, INC.	HARRIS, LEE & NANCY B.	1318	07	WD	85 <sup>00</sup> 360 <sup>00</sup>

City	G.M.D.	L.D.	L.L.	Dimensions	Acreage				
		3	820 837		Return	Deed	Plat	Comp.	Used
							2.04		
Subdivision					Block	Lot	Plat Bk.	Page	
BLUE POND ESTATES						35	39	59	
Brief Legal Description									



Property Acquired From:	MAP BLOCK PAR SUB	OLD: 0322	101
Acct. No.	NEW: 0322	Photo 1-1	Call No


3-22		101
Map	Block	Parcel

Date	Grantor (From)	Grantee (To)	D.B.	Pg.	Type	W.D. Cons
11-30-91	GERRELL, Wm. S	Crabapple Lakes <sup>INC.</sup>	1079	37	WD	34 lots 360 <sup>00</sup>

City	G.M.D.	L.D.	L.L.	Dimensions	Acreage				
		3	837		Return	Deed	Plat	Comp.	Used
							313		

Subdivision	Block	Lot	Plat	Bk.	Page
BLUE POND ESTATES		36	39		59

Brief Legal Description



Property Acquired From:	MAP BLOCK PAR SUB OLD: 0322 102
Acct. No.	NEW: 0322 Photo Call No 11-2


3-22		102
Map	Block	Parcel

Date	Grantor (From)	Grantee (To)	D.B.	Pg.	Type	W.D. Cons
10-30-91	GERRELL, Wm. S.	Crabapple Lakes, Inc.	1079	37	WD	34 Lots 360' <sup>00</sup>
3/12/92	CRABAPPLE LAKES, I NC.	CARMAN BUILDERS, INC.	1154	181	WD	25.00
10/12/92	Carman Builders, Inc.	Burke, Elsie L.	1305	174	WD	108' <sup>00</sup>

City	G.M.D.	L.D.	L.L.	Dimensions	Acreage				
		3	837		Return	Deed	Plat	Comp.	Used
							201		

Subdivision	Block	Lot	Plat Bk.	Page
BLUE POND ESTATES		37	39	59

Brief Legal Description



Property Acquired From:	MAP BLOCK PAR SUB
Acct. No.	OLD: 0322
	NEW: 0322
	Photo 113
	Call No

322		103
Map	Block	Parcel

Date	Grantor (From)	Grantee (To)	D.B.	Pg.	Type	W.D. Cons
7/8/91	GERRELL, Wm. S.	HAPPY, James Francis	1024	330	W	20 <sup>00</sup>

City	G.M.D.	L.D.	L.L.	Dimensions	Acreage				
		3	837 892		Return	Deed	Plat	Comp.	Used
							222		

Subdivision	Block	Lot	Plat Bk.	Page
BLUE POND ESTATES		38	39	59

Brief Legal Description





Property Acquired From:	MAP BLOCK PAR SUB
Acct. No.	OLD: 0322
	NEW: 0322
	104
	Photo 1-14
	Call No

3-22		104
Map	Block	Parcel

Date	Grantor (From)	Grantee (To)	D.B.	Pg.	Type	W.D. Cons
10-30-91	GERRELL, Wm. S.	Crabapple Lakes <sup>Junc</sup>	1079	37	WD	34 <sup>1/2</sup> <del>360</del>
12-31-91	Crabapple Lakes <sup>Junc</sup>	Sims, F. Edward <sup>Imogene</sup>	1107	5	WD	25 <sup>00</sup>
3/18/92	Sims, F. Edward <sup>Imogene</sup>	Sims, Chad Edward	1156	21	WD	20 <sup>00</sup>

City	G.M.D.	L.D.	L.L.	Dimensions	Acreage				
		3	837 892		Return	Deed	Plat	Comp.	Used
							2.01		

Subdivision	Block	Lot	Plat Bk.	Page
BLUE POND ESTATES		39	39	59

Brief Legal Description



Property Acquired From:	MAP BLOCK PAR SUB
Acct. No.	OLD: 0322
	NEW: 0322
	105
	115
	Call No.

3-22		105
Map	Block	Parcel

Date	Grantor (From)	Grantee (To)	D.B.	Pg.	Type	W.D. Cons
12-30-91	GERRELL, Wm. S	Crabapple Lakes <sup>INC</sup>	1079	37	WA	<del>34</del> 100 360
5-1-92	Crabapple Lakes, Inc. Development Corp.	Country Manor Homes Nancy E. Allen	1197	253	WD	50.00
10/1/92	Country Manor Homes	Allen, John C. &	1301	748	WD	113.50

City	G.M.D.	L.D.	L.L.	Dimensions	Acreage			
		3	837 892		Return	Deed	Plat Comp.	Used
							2.01	
Subdivision				891	Block	Lot	Plat Bk.	Page
BLUE POOL ESTATES						40	39	59

Brief Legal Description



Property	MAP	BLOCK	PAR	SUB
Acquired From:	OLD: 0322		106	
Acct. No.	NEW: 0322		Photo 1-16	Call No.

3-22		106
Map	Block	Parcel

Date	Grantor (From)	Grantee (To)	D.B.	Pg.	Type	W.D. Cons
10-30-91	GERRELL, Wm. S.	Crabapple Lakes <sup>INC</sup>	1079	37	WD	341000 36000
10-27-92	CRABAPPLE LAKES, INC.	CARMAN BUILDERS, <sup>INC!</sup>	1318	01	WD	25.00

City	G.M.D.	L.D.	L.L.	Dimensions	Acreage				
		3	891 892		Return	Deed	Plat	Comp.	Used
							2.01		

Subdivision	Block	Lot	Plat Bk.	Page
BLUE POND ESTATES		41	39	59

Brief Legal Description




Property Acquired From:	MAP	BLOCK	PAR	SUB	3-22	107	
Acct. No.	OLD: 0322		107				
	NEW: 0322		Photo	Call No	Map	Block	Parcel
			117				

Date	Grantor (From)	Grantee (To)	D.B.	Pg.	Type	W.D. Cons
10-30-91	GERRELL, Wm S.	Crabapple Lakes, <sup>Inc</sup>	1079	37	W.D.	34 <del>100</del> 360 <sup>00</sup>

City	G.M.D.	L.D.	L.L.	Dimensions	Acreage				
		3	891		Return	Deed	Plat	Comp.	Used
							2.01		

Subdivision	Block	Lot	Plat Bk.	Page
Blue Pond Estates		42	39	59

Brief Legal Description





Property Acquired From: <i>THH</i>	MAP	BLOCK	PAR	SUB	3-18		123	
Acct. No. <i>71A</i>	OLD: <i>3-18</i>		<i>123</i>			Map	Block	Parcel

NEW: *03-22* *118*

Date	Grantor (From)	Grantee (To)	D.B.	Pg.	Type	W.D. Cons
<i>4/84</i>	<i>HARRIS, Wm. E &amp; J COLEMAN, Wm. E</i>	<i>WILLIAM E. &amp; JEROMOS, SALLY ANN</i>	<i>395</i>	<i>604</i>	<i>W</i>	<i>14°0'</i>
<i>7-25-94</i>	<i>William E. Jeromos, Sally Ann</i>	<i>Schoen, Mary Jane Cohen, Elliott</i>	<i>1760</i>	<i>292</i>	<i>W</i>	<i>24.20</i>
<i>2-25-94</i>	<i>William E. Jeromos, Sally Ann</i>	<i>Schoen, Mary Jane Cohen, Elliott</i>	<i>1760</i>	<i>290</i>	<i>QC</i>	<i>-0-</i>
<i>10/26/04</i>	<i>THE MICHAEL TRUST</i>	<i>JUDY S. &amp; NESBITT, THEODORE R.</i>	<i>7463</i>	<i>148</i>	<i>TRUSTEE DEED</i>	<i>115.00</i>
<i>11/17/06</i>	<i>JUDY J. NESBITT, THEODORE R.</i>	<i>GASTON, ROBERT JOHN NIXON, JOHN MICHAEL WILSON, JOSEPH J.</i>	<i>9243</i>	<i>41</i>	<i>LTD LWD</i>	<i>2 TRACTS 283.20</i>
	City	G.M.D.	L.D.	L.L.	Dimensions	Acreage
			<i>3</i>	<i>747 748</i>		Return Deed Plat Comp. Used
						<i>5.08</i>
	Subdivision	Block	Lot	Plat Bk.	Page	
				<i>24</i>	<i>69</i>	
Brief Legal Description						







MAP BLOCK PAR SUB

Name On Return:	OLD: 0318	121		3-18		121
Name On Deed:	NEW: 0322	P139	Call No.	Map	Block	Parcel

Property Address:		Property Acquired From: 71A				
Acquired By:	Deed Will	Approximate Date Acquired:	Recorded Yes No	D.B. Pg.	Size: (Dim. or Ac.)	
Bounded By:	N.	S.	E.	W.		

Date	Grantor (From)	Grantee (To)	D.B.	Pg.	Type	W.D. Cons.
3/81	RANDALL, CHARLES M.	Bobby L. & Betty J. HOLCOMBE	300	509	W	14 <sup>30</sup>
10/26/04	SCHOEN, C LLOYD JR	SUDY S NEBBITT, THEODORE R	7463	151	WD	115 <sup>30</sup>

City	G.M.D.	L.D.	L.L.	Dimensions	Acreage				
					Return	Deed	Plat	Comp.	Used
		3	748			8.74			8.74
Subdivision					Block	Lot	Plat Book	Page	
						#. 11			

Brief Legal Description:



Property Acquired From: <b>7119</b>	MAP BLOCK PAR SUB OLD: 0318	126		3-18		126
Acct. No.	NEW: 0322	Photo 120	Call No	Map	Block	Parcel

Date	Grantor (From)	Grantee (To)	D.B.	Pg.	Type	W.D. Cons
3/85	BROADRICK, LAISON K. et al	SCHOEN, G. LLOYD JR.	447	73	W	38 <sup>10</sup>
10/26/04	SCHOEN, G. LLOYD JR.	JUDY S. & NESBITT, THEODORE R.	7463	153	WD	115 <sup>50</sup>
11/17/06	JUDY J. NESBITT, THEODORE R.	NIXON JOHN MICHAEL & JILLSON, JOSEPH J.	9243	46	LTD WD	445. <sup>70</sup>

City	G.M.D.	L.D.	L.L.	Dimensions	Acreage				
		3	748		Return	Deed	Plat	Comp.	Used
									25.4 <sup>±</sup>
Subdivision					Block	Lot	Plat Bk.	Page	
Brief Legal Description									





Property Acquired From:
Acct. No.:

Photo	Call No
-------	---------

03N22		121
Map	Block	Parcel

Date	Grantor (From)	Grantee (To)	D.B.	Pg.	Type	W.D. Cons
11/5/99	BALL, CARVIN	LIPHAM, GARY L.	3905	288	WD	119. <sup>20</sup>
2/3/06	LIPHAM, GARY L.	MORASH, DAVID	8562	187	WD	180. <sup>00</sup>
1/2/07	MORASH, DAVID	AMERICAN LIEN FUND, L.P.	9568	40	SHERIFFS TAX DEED	-0-
6/26/07	AMERICAN LIEN FUND, L.P.	MORASH, DAVID	9708	149	DC	-0-

City	G.M.D.	L.D.	L.L.	Dimensions	Acreage 2 AC				
		3	1692		Return	Deed	Plat	Comp.	Used

Subdivision	Block	Lot	Plat Bk.	Page

Brief Legal Description



Name On Return:	Ball, Calv	MAP	BLOCK	PAR	SUB				
	Ball Gr	OLD: 0318		067			3-18	67	
Name On Deed:		NEW: 0322		121	Call No.		Map	Block	Parcel

Property Address:	Property Acquired From:				
Acquired By:	Deed Will	Approximate Date Acquired:	Recorded Yes No	D.B. Pg.	Size: (Dim. or Ac.)
Bounded By:	N.	S.	E.	W.	

Date	Grantor (From)	Grantee (To)	D.B.	Pg.	Type	W.D. Cons.
1-22-40	SMITH, A. E.	BALL, James R.	7	96		
1963			70	15		

City	G.M.D.	L.D.	L.L.	Dimensions	Acreage				
out		3	<del>299</del>		Return	Deed	Plat	Comp.	Used
					72			72	72

Subdivision	Block	Lot	Plat Book	Page

Brief Legal Description:  
 72<sup>nd</sup> E/S INMAN RD.



Property Acquired From: 121
Acct. No.

Photo	Call No
-------	---------

03N22	121A
Map	Block
	Parcel

Date	Grantor (From)	Grantee (To)	D.B.	Pg.	Type	W.D. Cons
11/5/99	BALL, CALVIN	AMERISOUTH DEV. GROUP, LLC	3905	294	W/D	712.30
<p>DELETED</p> <p>DECEMBER 2000</p> <p>All used for Holly Trace</p>						

City	G.M.D.	L.D.	L.L.	Dimensions	Acreage				
		3	692 693		Return	Deed	Plat	Comp.	Used
						65.96			65.96

Subdivision	Block	Lot	Plat	Bk.	Page

Brief Legal Description



Name On Return:		MAP BLOCK PAR. SUB OLD: 0318 071 B	3-18		71B
Name On Deed:		NEW: 0322	122a	Cell No.	Map Block Parcel

Property Address:			Property Acquired From:		
Acquired By:	Deed <input type="checkbox"/> Will <input type="checkbox"/>	Approximate Date Acquired:	Recorded Yes <input type="checkbox"/> No <input type="checkbox"/>	D.B. <input type="checkbox"/> Pg. <input type="checkbox"/>	Size: (Dim. or Ac.)
Bounded By:	N.	S.	E.	W.	

Date	Grantor (From)	Grantee (To)	D.B.	Pg.	Type	W.D.Cons.
12/80	WEST, WALKER	DEAN, KENNETH L. & JOYCE F.	300	737	W	10 <sup>00</sup>

City	G.M.D.	L.D.	LL.	Dimensions	Acreage 5.69 AC				
		3	675 676		Return	Deed	Plat	Comp.	Used
						5.686			\$
Subdivision					Block	Lot	Plat Book	Page	

Brief Legal Description:

The first part of the document discusses the importance of maintaining accurate records of all transactions. It emphasizes that every entry should be supported by a valid receipt or invoice. This ensures transparency and allows for easy verification of the data.

In the second section, the author outlines the various methods used to collect and analyze the data. This includes both manual and automated techniques. The goal is to ensure that the information gathered is both reliable and comprehensive.

The third section provides a detailed breakdown of the results. It shows that there has been a significant increase in the number of transactions over the period studied. This growth is attributed to several factors, including improved marketing strategies and a more efficient service process.

Finally, the document concludes with a series of recommendations for future work. It suggests that further research should be conducted to explore the long-term effects of the current findings. Additionally, it recommends that the organization continue to invest in data analysis tools to stay ahead of the competition.



Name On Return:

Photo	Call No.

3-18		7113
Map	Block	Parcel

Name On Deed:

Property Address:

Property Acquired From:

Acquired By:	Deed Will	Approximate Date Acquired:	Recorded Yes No	D.B. Pg.	Size (Dim. or Ac.)
--------------	-----------	----------------------------	-----------------	----------	--------------------


Bounded By: N. S. E. W.

Date	Grantor (From)	Grantee (To)	D.B.	Pg.	Type	W.D. Cons.
76	SOUTHEAST CHEROKEE	265 WALTON PROPERTIES II	204	548	W	-
6/80	265 WALTON PROPERTIES	(WEST, WALKER DEAN, KENNETH L. DEAN, JOYCE F)	287	139	W	12 <sup>00</sup> -

City	G.M.D.	L.D.	L.L.	Dimensions	10.5 AC.	Acreage 28.64 AC.				
		3	675 676		Return	Deed	Plat	Comp.	Used	28.5

Subdivision	Block	Lot	Plat Book	Page

Brief Legal Description:



Name On Return:

Photo	Call No.
-------	----------

3-18		71A
Map	Block	Parcel

Name On Deed:

Property Address:

Property Acquired From:

Acquired By:	Deed Will	Approximate Date Acquired:	Recorded Yes No	D.B. Pg.	Size (Dim. or Ac.)
--------------	-----------	----------------------------	-----------------	----------	--------------------

Bounded By:	N.	S.	E.	W.
-------------	----	----	----	----

Date	Grantor (From)	Grantee (To)	D.B.	Pg.	Type	W.D. Cons.
4/9/75	Randall, Chas M.	<del>SE 1/4</del> Southeast Cherokee Group <sup>95%</sup>	183	436	W	18298
74	Southeast Cherokee <sup>95%</sup>	Hodges Deerp Co. 5%	197	438	W	-
176	" "	265 Walton Prop. II	204	548	W	-

City	G.M.D.	L.D.	L.L.	Dimensions	Acreage <b>22.5</b>				
		3			Return	Deed	Plat	Comp.	Used
									143

Subdivision	Block	Lot	Plat Book	Page

Brief Legal Description:

0728 - 7 0751 219170

Name On Return:

2-237  
Photo Call No.

3-18  
Map Block Parcel  
71A

Name On Deed:

Property Address:

Property Acquired From:

Acquired By: Deed Will Approximate Date Acquired: Recorded Yes No D.B. Pg. Size: (Dim. or Ac.)

Bounded By: N. S. E. W.

Date	Grantor (From)	Grantee (To)	D.B.	Pg.	Type	W.D. Cons.
<del>1-10-78</del>	<del>Redstone Mortgage Jones</del>	<del>General Security Company</del>	<del>99</del>	<del>564</del>	<del>WD</del>	<del>27 RETP</del>
6-15-72	GEN. TEXTILE Co.	Adams, Joe A.	126	338	W	-
1-3-73	Adams Joe A.	Randall Charles	135	606	W	.
City		G.M.D.	L.D.	L.L.	Dimensions	Acreage
			3		14.3 ac	Return Deed Plat Comp. Used
						154# 154#
Subdivision			Block	Lot	Plat Book	Page
Brief Legal Description: 154 ac ± of LL676.675.694.747.748						
LD3						

143

Property Acquired From:
Acct. No.

Photo	Call No
-------	---------

03N22		123
Map	Block	Parcel

Date	Grantor (From)	Grantee (To)	D.B.	Pg.	Type	W.D.Cons
9/9/99	DONALSON, MAUREE H. SACK, F. B. &	THE DONALSON FAMILY TRUST	3848	310	W/D	-0-

City	G.M.D.	L.D.	L.L.	Dimensions	Acreage	.5			
		3	675 676		Return	Deed	Plat	Comp.	Used

Subdivision	Block	Lot	Plat Bk.	Page

Brief Legal Description





Name On Returns	MAP OLD: 0318	BLOCK	PAR 071	SUB G	3-18		716
Name On Deed:	NEW: 0322		Photo 123	Cell No.	Map	Block	Parcel
Property Address:	Property Acquired From: 718						
Acquired By:	Deed <input type="checkbox"/> Will <input type="checkbox"/>	Approximate Date Acquired:	Recorded Yes <input type="checkbox"/> No <input type="checkbox"/>	D.B. <input type="checkbox"/> Pg. <input type="checkbox"/>	Size: (Dim. or Ac.)		
Bounded By:	N.	S.	E.	W.			

Date	Grantor (From)	Grantee (To)			D.B.	Pg.	Type	W.D. Cons.					
6/79	265 WALTON PROPERTIES, II	JAMES RANDALL & LATHEM, RETHA FAYE			263	358	W	1 <sup>80</sup>					
5/1/95	LATHEM, JAMES RANDALL	LATHEM RETHA FAYE			2075	117	YEARS SUPPORT	-0					
9/8/99	Lathem, Retha F.	MAUREED & I.B. JACK & Donalson, John L.			2847	154	WD	78.00					
City		G.M.D.	L.D.	L.L.	Dimensions				Acreage				
			3	675 676					Return	Deed	Plat	Comp.	Used
										1.5			1.5
Subdivision					Block	Lot	Plat Book	Page					
Brief Legal Description:													



Property Acquired From:
Acct. No.

Photo	Call No
-------	---------

03N622		124
Map	Block	Parcel

Date	Grantor (From)	Grantee (To)	D.B.	Pg.	Type	W.D.Cons
11/1/04	VAN BUREN, DENIS	VAN BUREN BRIDGET	7723	97	QC	-0-
8/34/05	VAN BUREN, BRIDGET	RICE, Amy V. & JASON K. E.	8195	182	WD	2123. <sup>00</sup>

City	G.M.D.	L.D.	L.L.	Dimensions	Acreage 2 AC				
		3	1075 1076		Return	Deed	Plat	Comp.	Used

Subdivision	Block	Lot	Plat Bk.	Page
			32	209

Brief Legal Description




Name On Return:	MAP OLD: 0318	BLOCK	PAR 071	SUB F	3-18		71F
Name On Deed:	NEW: 0322		Photo 124	Call No.	Map	Block	Parcel
Property Address:	Property Acquired From: 71B						
Acquired By:	Deed <input type="checkbox"/> Will <input type="checkbox"/>	Approximate Date Acquired:	Recorded Yes <input type="checkbox"/> No <input type="checkbox"/>	D.B. <input type="checkbox"/> Pg. <input type="checkbox"/>	Size: (Dim. or Ac.)		
Bounded By:	N.	S.	E.	W.			

Date	Grantor (From)	Grantee (To)			D.B.	Pg.	Type	W.D. Cons.			
4/79	<sup>265</sup> WALTON PROPERTIES, II	TONY D. & BRIDGET L.			260	367	W	2 40			
6-21-86	Rich, Tony D.	Rich, Bridget L.			540	541	WD	-0-			
4-22-87	Rich, Bridget L. <sup>1/2 Int</sup>	Van Busen, Denis E. <sup>1/2 Int</sup>			620	287	QC	-0-			
City		G.M.D.	L.D.	L.L.	Dimensions		Acreage				
			3	675 676			Return	Deed	Plat	Comp.	Used
								2			2
Subdivision					Block	Lot	Plat Book	Page			
							3 <sup>2</sup> 30	209			
Brief Legal Description:											









Name On Return:	MAP OLD: 0318	BLOCK	PAR 071	SUB C	3-18		71C
Name On Deed:	NEW: 0322		Photo 125	Call No.	Map	Block	Parcel
Property Address:	Property Acquired From:						
Acquired By:	Deed _____ Will _____	Approximate Date Acquired:	Recorded Yes _____ No _____	D.B. _____ Pg. _____	Size: (Dim. or Ac.)		
Bounded By:	N.	S.	E.	W.			

Date	Grantor (From)	Grantee (To)	D.B.	Pg.	Type	W.D. Cons.
6/78	265 WALTON PROPERTIES II	FOSTER, JOHN DAVID	240	398	W	9 90
1-87	Foster, John David	Foster, Eugenia	596	81	W.D.	-0-
2/27/92	FOSTER, JOHN DAVID <i>EUGENIA</i>	FOSTER, EUGENIA <i>JOHN DAVID</i>	1171	135	W	-0-

City	G.M.D.	L.D.	L.L.	Dimensions	Acreage				
		3	674 677		Return	Deed	Plat	Comp.	Used
						7.86			7.86
Subdivision					Block	Lot	Plat Book	Page	

Brief Legal Description:





Covered 112a Plot

Property	MAP	BLOCK	PAR	SUB
Acquired From:	OLD: 0318		068	B
Acct. No.	NEW: 0322		127	Coll. No.

3-18		68B
Map	Block	Parcel

Date	Grantor (From)	Grantee (To)	D.B.	Pg.	Type	W.D. Cons
3/85	IRA B. + WILKIE, PATRICIAL.	MYRON D. WILKIE, MICHAEL B.	451	200	WD	6 <sup>50</sup>
7/7/92	WILKIE, MICHAEL B	WILKIE, MYRON D.	1249	166	W	-0-

City	G.M.D.	L.D.	L.L.	Dimensions	Acreage				
		3	677		Return	Deed	Plat	Comp.	Used
Subdivision					Block	Lot	Plat Bk.	Page	

Brief Legal Description

28A

PLAT

27/102

Property Acquired From:	MAP BLOCK PAR SUB	OLD: 0318	068
Acct. No.		NEW: 0322	Photo 128 Call No


3-18		68
Map	Block	Parcel

Date	Grantor (From)	Grantee (To)	D.B.	Pg.	Type	W.D. Cons
3/85	IRA B. & PATRICIA L. WILKIE	MYRON D. WILKIE, MICHAEL B. WILKIE, PATRICIA WILKIE, IRA B. WILKIE	ERROR 751	200	U	6 <sup>50</sup>
5/24/93	WILKIE, BRIAN I HEIRS OF SHAW, CONNIE (ESTATE)	WILKIE, PATRICIA L.	1479	174	De	2 TR'S -0-
8/29/07	IRA B. ESTATE WILKIE, PATRICIA B.	10965, LLC	9814	109	WSD	91. <sup>00</sup>

City	G.M.D.	L.D.	L.L.	Dimensions	Acreage	Return	Deed	Plat	Comp.	Used
		3	677	*1.2 AC						

Subdivision	Block	Lot	Plat Bk.	Page
			27	102

Brief Legal Description: *\*ADJUSTED ACREAGE PER 2007 DEED 9814-109 9/14/07*





Name On Wilkie, E.D.  
Return: Ball Ground, Ga. R-2

7-237      3  
Photo      Call No.

3-18      68  
Map      Block      Parcel

Name On Deed:

Property Address:

Property Acquired From:

Acquired By: Deed Will      Approximate Date Acquired:      Recorded Yes No      D.B. Pg.      Size: (Dim. or Ac.)

Bounded By: N.      S.      E.      W.

Date	Grantor (From)	Grantee (To)	D.B.	Pg.	Type	W.D. Cons.
2/25/69	WILKIE E.D.	WILKIE CALLIE MAE	100	45	W.D.	1 RETH
10/7/83	WILKIE, CALLIE MAE <sup>"estate"</sup>	WILKIE MYRON + IRA B	369	577	W.D.	- 0 -
10/7/83	WILKIE MYRON	WILKIE IRA B + PATRICIA	369	579	W.D.	26.00

City	G.M.D.	L.D.	L.L.	Dimensions	Acreage				
					Return	Deed	Plat	Comp.	Used
out		3	676 677	640' x 190'	2	2			
Subdivision					Block	Lot	Plat Book	Page	

Brief Legal Description:

100-45

E/S LL 677

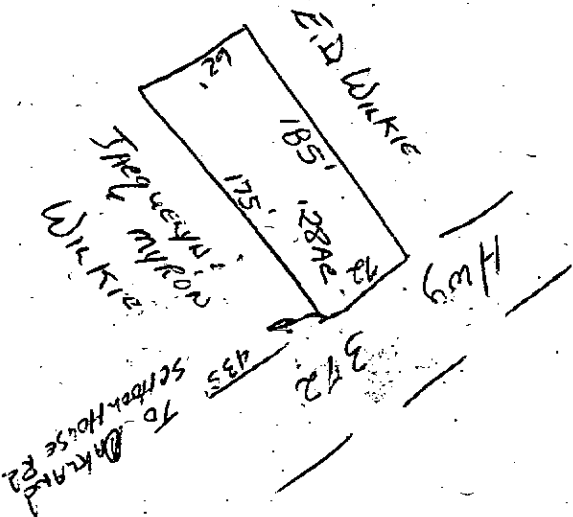
380

2AC

Bp. Forks of Rds, Free Home Rd -  
 OAKLAND Schoolhouse & Rd running  
 Along Free Home Rd N/ly 640'  
 to old rd, 190' Section to OAKLAND  
 School Rd, Along rd E in  
 65-5' to Bp.

14th 17A

Rd 2  
 covered hole piece



Name On Return:	MAP OLD: 0318	BLOCK	PAR 117	SUB	3-18	117	
Name On Deed:	NEW: 0322	Photo 129	Call No.				Map

Property Address:	Property Acquired From:					
Acquired By:	Deed Will	Approximate Date Acquired:	Recorded Yes No	D.B. Pg.	Size: (Dim. or Ac.)	
Bounded By:	N.	E.	W.			

Date	Grantor (From)	Grantee (To)	D.B.	Pg.	Type	W.D. Cons.
12-18-73	WILKIE, AMOS & EFFIE	TRACKER, Kenneth & Effie	156	437	W	
2/22/77	TRACKER, KENNETH & EFFIE WILKIE	TERESA M. DEMPSEY, JOSEPH SHANE	2655	321	W/D	101.50

City	S.M.D.	L.D.	L.L.	Dimensions	Acreage					
					Return	Deed	Plat	Comp.	Used	
DEER	1116	3	621 676			310			310	
Subdivision					Block	Lot	Plat Book	Page		

Brief Legal Description:



Name On Thacker, Ker Return: Ball Ground	MAP OLD: 0318	BLOCK	PAR 069	SUB	3-18		69
Name On Deed:	NEW: 0322		Photo 130	Call No.	Map	Block	Parcel
Property Address:				Property Acquired From:			
Acquired By:	Deed Will	Approximate Date Acquired:	Recorded Yes No	D.B. Pg.	Size: (Dim. or Ac.)		
Bounded By:	N.	S.	E.	W.			

Date	Grantor (From)	Grantee (To)	D.B.	Pg.	Type	W.D. Cons.
4/20/63	WILKIE A.F.	Thacker Kenneth & Effie	69	268	WD	—
2/28/97	KENNETH & EFFIE WILKIE THACKER	THERESA M. & JOSEPH SHANE DEMPSEY	2655	321	WD	101.50

City out	G.M.D.	L.D.	L.L.	Dimensions	Acreage * 3.81 AC.				
		3	621 676	160' x 194'	Return	Deed	Plat	Comp.	Used
Subdivision					Block	Lot	Plat Book	Page	
Brief Legal Description: * PARCEL 129 COMBINED PER 1997 DEED 2655-321, 7/16/97									

69-268

LL 621, 676

3 ~~1940~~

BP SW/5 Ball Ground & Free  
Home Rd, Located 226' NW/ly  
Along SW/5 Q Rd From Intersection  
with Old Mill Rd, Rd is dividing  
Line between prop AF W:Kie  
from BP NW/ly along SW/5  
Ball Ground & Free Home Public  
Rd 160 to S pt LL 621  
which is on SW/5 Q Rd,  
SW/ly 160', NE/ly 194  
to BP.


-MAP BLOCK: PAR SUB  
 Property OLD: 0318 071 E  
 Acquired From:  
 Acct. No. NEW: -0322 131

3-18		71E
Map	Block	Parcel

Date	Grantor (From)	Grantee (To)	D.B.	Pg.	Type	W.D. Cons
12/6/93	AMMONS, GENE <i>ESTATE</i>	AMMONS, MARY LEE .625 % INT.	1703	1	AFFIDAVIT	-0-
		FOSTER, EUGENIA LEIGH A. .09375 % INT.				
		LIPHAM, PATRICIA GALE A. .09375 % INT.				
		AMMONS, THOMAS DAVID .09375 % INT.				
		AMMONS, STEVEN C. <del>B.</del> .09375 % INT.				

City	G.M.D.	L.D.	L.L.	Dimensions	Acreage				
		3	675 676		Return	Deed	Plat	Comp.	Used
			677			13.87			13.87
					Block	Lot	Plat Bk.	Page	

Brief Legal Description





Name On Return:

Photo	Call No.

3-18		71E
Map	Block	Parcel

Name On Deed:

Property Address:

Property Acquired From: 71A & 71B


Acquired By: Deed  Will  Approximate Date Acquired: Recorded Yes  No  D.B.  Pg.  Size: (Dim. or Ac.)

Bounded By: N. S. E. W.

Date	Grantor (From)	Grantee (To)	D.B.	Pg.	Type	W.D. Cons.
3/23/79	SOUTHEAST CHEROKEE GRAND	GENE & MARY L.	258	522	W	6 <sup>90</sup>
3/23/79	265 WILKINSON PROPERTIES II	" " "	258	523	W	2 <sup>20</sup>
6/8/79	" " "	" " "	263	828	W	6 <sup>80</sup>

City	G.M.D.	L.D.	L.L.	Dimensions	Acreage				
		3	675 676 677		Return	Deed	Plat	Comp.	Used
						13.87			13.87
Subdivision					Block	Lot	Plat Book	Page	

Brief Legal Description:



Name On Return:	Milford, M Cumming, G	MAP - BLOCK - PAR - SUB	OLD: 0322	022	
Name On Deed:			NEW: 0322	132	Call No

3-22		22
Map	Block	Parcel

Property Address:	Property Acquired From:				
Acquired By:	Deed Will	Approximate Date Acquired:	Recorded Yes No	D.B. Pg.	Size: (Dim. or Ac.)
Bounded By:	N.	S.	E.	W.	

Date	Grantor (From)	Grantee (To)	D.B.	Pg.	Type	W.D.Cons.
12/30/39	Heard, Joel	Milford, Cleo	12	560	W	

City out	G.M.D.	L.D.	L.L.	Dimensions	<del>75.39 AC.</del>	Acreage <del>72.2 AC.</del>			
	1000	3	821 822 836	528 AC pt.	Return	Deed	Plat	Comp.	Used
					239			90.	90.
	Subdivision	893, 825		Block	Lot	Plat Book	Page		
						55	31		

Brief Legal Description:  
 \* SEE 1996 DEED 2369/298 T SW N/S Ball Ground - KATHAMTOWN PL TO CHEROKEE CO. RELEASING ANY INT. IN ROAD, NO CHANGES MADE ???



N/T CLEO MILFORD

N 86°59'29"E 454.11'

BARN CORNER  
E' ROUTE OF  
PROPERTY LINE

WELL HOUSE

BARN

SHED

BARN

WOOD DECK

WELL HOUSE

GAR.

STY. FRM  
RESIDENCE

MAGNETIC

N/T  
CLEO MILFORD

N 00°01'17"W 465.56'

S 00°01'17"E 553.58'

A=554.35'

R=3033.40'

HWY. 372

80' R/W

THIS PROPERTY IS NOT IN A FLOOD  
HAZARD AREA AS SCALED FROM  
CHEROKEE FLOOD INSURANCE RATE MAP  
PANEL # 1309700175 B  
DATED 7-13-88.

APPROX. LOCATION OF TRAVEL DRIVE

AREA = 5.279 ACRES

N 69°03'02"W  
53.91'

CH=N 80°23'03"W  
125.89'

CH= S 85°17'43"W  
39.58'

R=327.29'  
A=126.68'

N 89°01'13"W  
82.28'

R=582.91'  
A=89.37'

N 81°59'20"W  
108.56'

HUBE TURNER DR. 60' R/W

L.L. 822  
L.L. 835

THE FIELD DATA ON WHICH THIS PLAT IS  
BASED HAS A CLOSURE PRECISION OF ONE  
FOOT IN 36327 FT. FEET AND AN ANGULAR  
ERROR OF 01" PER ANGLE POINT AND WAS  
ADJUSTED BY COMPASS RULE.  
THIS PLAT HAS BEEN CALCULATED FOR  
CLOSURE AND WAS FOUND TO BE ACCURATE  
TO WITHIN ONE FOOT IN 50,000+ FEET.  
EQUIPMENT USED FOR MEASUREMENTS:  
TOPCON GTS 201-0

NOTES:

- (1.) ALL MATTERS OF TITLE NOT PERTAINING TO PRESENT LEGAL DESCRIPTIONS ARE EXCEPTED.
- (2.) THIS PLAT IS SUBJECT TO ALL LEGAL R/W'S & ESM'T. BOTH PUBLIC AND PRIVATE.
- (3.) CORNER MONUMENT DIM. ARE O.D.

LEGEND

- IRON PIN FOUND
- IRON PIN SET, 1/2" R.R. (REINFORCING ROD)
- △ CALCULATED POINT
- LAND LOT LINE
- R/W, ESM'T. LINE
- STREAM
- FENCE
- O.T.P. OPEN TOP PIPE
- C.T.P. CRIMP TOP PIPE
- WD WOOD DECK
- P PORCH
- CP CARPORT

This survey does not constitute a title search by Chadwick & Chadwick, Inc. All information regarding record encumbrances, mortgages, and other documents shown hereon was secured from public records, the client, or other agent, for the only purpose of locating dead end lines, encumbrances, and easements on the ground. No abstract of title, nor title commitment, nor results of title searches were furnished the surveyor. There may exist other documents of record that would affect this parcel.




GA. CHEROKEE COUNTY  
PLAT FILED FOR RECORD  
11-19-91 AT 1:40 P M  
RECORD IN PLAT  
BOOK 66 PAGE 91



SURVEY FOR  
CLEO MILFORD  
LAND LOT 822  
3rd DISTRICT, 2nd SECTION,  
CHEROKEE COUNTY, GEORGIA

710



Property Acquired From: <u>3-22</u> - <u>OLD</u> : 0322	MAP BLOCK	PAR 022	SUB A	3-22		22A
Acct. No.		Photo 132	Call No A	Map	Block	Parcel


NEW: 0322

Date	Grantor (From)	Grantee (To)	D.B.	Pg.	Type	W.D. Cons
8/18/92	MILFORD, CLEO	DAVID ALLEN & FUQUA, TRACIE MILFORD	1264	42	LS	30. <sup>00</sup>
9/30/04	FUQUA, DAVID ALLEN	FUQUA, TRACIE LYNN	7403	229	Q/C	⊖

City	G.M.D.	L.D.	L.L.	Dimensions	Acreage				
		3	821 822		Return	Deed	Plat	Comp.	Used
								5	5 HP.

Subdivision	Block	Lot	Plat Bk.	Page

Brief Legal Description






Property 3-22-22	MAP	BLOCK	PAR	SUB	3-22	22B
Acquired From:	OLD: 0322		022	B	Map	Block
Acct. No.	NEW: 0322		Photo 132	Call No B		Parcel

Date	Grantor (From)	Grantee (To)	D.B.	Pg.	Type	W.D. Cons
		MILFORD, CLEO MRS.				
4/93	MILFORD, CLEO	WALLACE, JAMES C. JR.	1452	59	W	25 <sup>60</sup>
3/21/03	WALLACE, JAMES C. JR.	SHERRY H. WALLACE, JAMES C. JR. &	5992	228	WD	0

City	G.M.D.	L.D.	L.L.	Dimensions	Acreage				
		3	836		Return	Deed	Plat	Comp.	Used
							3.192		3.19

Subdivision	Block	Lot	Plat Bk.	Page

Brief Legal Description \* FOR 93 TAX, THIS PARCEL SPLIT OUT PER OWNERS REQUEST  
 E PER PLAT. 3-22-93



Property Acquired From:
Acct. No. 132

Photo	Call No
-------	---------

3-22		132C
Map	Block	Parcel

Date	Grantor (From)	Grantee (To)	D.B.	Pg.	Type	W.D. Cons
11/07/97	MILFORD, CLED	MILFORD FAMILY, L.P.	2904	192	W/D	-0-

City	G.M.D.	L.D.	L.L.	Dimensions	Acreage $\times 1.06.94$ AC. $\pm$				
		3	821		Return	Deed	Plat	Comp.	Used
			822					67 $\pm$	67 $\pm$
Subdivision				836	Block	Lot	Plat Bk.	Page	

Brief Legal Description  $\times .06$  AC.  $\pm$  USED FOR R/W PER 1999 DEED 3600-4. 7/26/99



Name On Return: <i>Rt 2</i>	MAP --- BLOCK	PAR --- SUB ---
	OLD: 0322	023
Name On Deed:	NEW: 0322	133

<i>3-22</i>		<i>23</i>
Map	Block	Parcel

Property Address:		Property Acquired From:			
Acquired By:	Deed Will	Approximate Date Acquired:	Recorded Yes No	D.B. Pg.	Size (Dim. or Ac.)
Bounded By:	N.		E.		W.

Date	Grantor (From)	Grantee (To)	D.B.	Pg.	Type	W.D.Cons.
<i>7/24/83</i>	<i>Westbrook</i>	<i>Milford, Robert L</i>	<i>72</i>	<i>194</i>	<i>W</i>	
<i>10/89</i>	<i>Milford, Robert L</i>	<i>Milford, Craig H.</i>	<i>825</i>	<i>475</i>	<i>EX DEED</i>	<i>-0-</i>
<i>10/89</i>	<i>Milford, Alfred H.</i>	<i>Cornetta, Judy M.</i>	<i>825</i>	<i>479</i>	<i>W</i>	<i>-0-</i>

<i>DEED WITH PART</i>	G.M.D.	L.L.D.	Dimensions	Acreage				
	<i>1650</i>	<i>3rd</i>	<i>764</i>	Return	Deed	Plat	Comp.	Used
					<i>20±</i>		<i>19±</i>	<i>20±</i>
Subdivision				Block	Lot	Plat Book	Page	

Brief Legal Description: *Tract N/S Ball-Gravel - Lathenstown Rd.*

36

Property Acquired From: 3-18-1952	MAP BLOCK PAR SUB OLD: 0318 NEW: 0322	065 A Photo Call No 134
--------------------------------------	---	-------------------------------

3-18		65A
Map	Block	Parcel

Date	Grantor (From)	Grantee (To)	D.B.	Pg.	Type	W.D. Cons
7/89	ALLEN, ERNEST	ALLEN, MARGARET EVELYN (LOW)	839	595	QC	--
5/23/96	ALLEN, MARGARET EVELYN <sup>ESTATE</sup>	ALLEN, ERNEST HARRISON JR.	2666 2398	34 221	Adm DEED	--
9/17/98	ALLEN, ERNEST HARRISON JR.	NIXON, JOHN M. JILLSON, JOSEPH J	3313	61	W/D	395. <sup>00</sup>

City	G.M.D.	L.D.	L.L.	Dimensions	Acreage <u>X 28.09</u>				
		3	763 764		Return	Deed	Plat	Comp.	Used
						28.09			
Subdivision					Block	Lot	Plat Bk.	Page	
Brief Legal Description					X ADJUSTED ACREAGE PER 1998 DEED 3313-61 12/22/98				






Property Acquired From:	MAP BLOCK PAR SUB OLD: 0318	066	3-18		66
Acct. No.	NEW: 0322	Plat 35	Call No	Map	Block Parcel

Date	Grantor (From)	Grantee (To)	D.B.	Pg.	Type	W.D. Cons
10-6-86	By and Joan Wills of Eddie O.S. Barber, Brenda ESTATE	Wilkie, Willie F.	571	356	OLD	-0-
9/5/02	WILKIE, WILLIE F.	43 INT WILKIE, EDDIE F. EDDIE F. WILKIE (AS TRUSTEE) UNDER WILL OF WILLIE F. WILKIE 1/5 INT.	5502	338	EXIS DOA	-0-
		EDDIE F. WILKIE (AS TRUSTEE) UNDER WILL OF WILLIE F. WILKIE 1/5 INT.				
12/3/03	WILKIE, EDDIE F.	NIXON, JOHN M. & JILLSON, JOSEPH J.	6739	384	WD	36.10
12/3/03	WILKIE, WILLIE F (ESTATE)	" " "	6739	387	TRUSTEE DEED	72.20

City	G.M.D.	L.D.	L.L.	Dimensions	Acreage	Return	Deed	Plat	Comp.	Used
		3	365 349 750	4 AC 54.71 AC	100 ± AC					

Subdivision	Block	Lot	Plat Bk.	Page

Brief Legal Description



Duplicate

Name On Return: **Wilkie, Geo F. Ball Ground, Ga. Rte 2**

Name On Deed:

**2-252**

Photo Call No.

**3-18** **66**

Map Block Parcel

Property Address: **Green Rd**

Property Acquired From:

Acquired Deed \_\_\_ Approximate Recorded D.B. \_\_\_ Pg. \_\_\_ Size: (Dim. or Ac.)

By: Will \_\_\_ Date Acquired: Yes \_\_\_ No \_\_\_


Bounded By: N. S. E. W.

Date	Grantor (From)	Grantee (To)	D.B.	Pg.	Type	W.D. Cons.
4/4/61	Wilkie, Mrs. Willie Admin. Bailey, Kyle E. Estate	Wilkie, Geo. F.	60	198	Admin	3500 <sup>00</sup> 5A
10/31/53	Bailey, KE	" " "	29	126	D	1000 <sup>00</sup> 5A
77	RANDALL, CHAS. A		218	804	Deed under power	

City	G.M.D.	L.D.	LL	Dimensions	Acreage 70 56.84 ac				
			749 750 765		Return	Deed	Plat	Comp	Used
					110	110		109	110

Subdivision	Block	Lot	Plat Book	Page
for 1986 plat combined 3-18-710 per request.				

Brief Legal Description: **110 ac of LL 749, 750, 765**



18

1810

THE UNIVERSITY OF CHICAGO

CHICAGO, ILLINOIS





Property Acquired From: <b>135</b>
Acct. No.

Photo	Call No
-------	---------

<b>03W22</b>		<b>135B</b>
Map	Block	Parcel

Date	Grantor (From)	Grantee (To)	D.B.	Pg.	Type	W.D. Cons
7/11/00	WILKIE, WILLIE F.	WILKIE FAMILY PARTNERSHIP, L.P.	4232	1168	W/D	-0-
12/3/03	WILKIE FAMILY PARTNERSHIP, L.P.	NIYON, JOHN M. & JILLSON, JOSEPH S.	6739	390	WD	1,391. <sup>80</sup>

City	G.M.D.	L.D.	L.L.	Dimensions	Acreage				
		3	749 750		Return	Deed	Plat	Comp.	Used
									50.71 <sup>+</sup>

Subdivision	Block	Lot	Plat Bk.	Page

Brief Legal Description






Property Acquired From: <b>3-18-OLD</b>	MAP 0318	BLOCK	PAR 067	SUB A	<b>3-18</b>		<b>67A</b>
Acct. No.	NEW: 0322		Photo 136	Call No.	Map	Block	Parcel

Date	Grantor (From)	Grantee (To)	D.B.	Pg.	Type	W.D. Cons
8-87	BALL, CALVIN	BALL, WAYNE L.	657	295	W	9.00
5/88	BALL, WAYNE L.	BALL, WAYNE L & CAROL	718	137	DE	-0-

City	G.M.D.	L.D.	L.L.	Dimensions	Acreage				
					Return	Deed	Plat	Comp.	Used
		3	692			2.88			

Subdivision	Block	Lot	Plat Bk.	Page
			34	4

Brief Legal Description



Name On Return: O'Bryant, Ball Group		MAP BLOCK PAR SUB OLD: 0318 P-2	033	3-18	23
Name On Deed: NEW: 0322			1370	Ca' N.	Map Block Parcel

Property Address:			Property Acquired From:		
Acquired By:	Deed Will	Approximate Date. Acquired:	Recorded Yes No	D.B. Pg.	Size: (Dim. or Ac.)
Bounded By:	N.	S.	E.	W.	

Date	Grantor (From)	Grantee (To)	D.B.	Pg.	Type	W.D. Cons.
7/6/63	BALL CALVIN	O'BRYANT, HERBERT	70	70	WD	11 <sup>00</sup> / <sub>IR</sub>
2/8/99	Mary Emma, O'Bryant Herbert E	O'Bryant, Mary Emma	348	340	P/C	-0-

City	G.M.D.	L.D.	L.L.	Dimensions	Acreage				
					Return	Deed	Plat	Comp.	Used
out		3	<del>1121</del> 692		2	2		2	2
Subdivision					Block	Lot	Plat Book	Page	

Brief Legal Description:  
2 AC LL 692 3rd DIST. E/2 FREEHOMER DR.



Property	MAP	BLOCK	PAR	SUB
Acquired From:	OLD: 0318		032	
Acct. No.	NEW: 0322		138	

3-18		32
Map	Block	Parcel

Date	Grantor (From)	Grantee (To)	D.B.	Pg.	Type	W.D. Cons
11-87	BROWN, ZULA LEE	BARBARA D. LEE, BILLY F. E.	675	399	W	37.50

City	G.M.D.	L.D.	L.L.	Dimensions	Acreage				
		3	692		Return	Deed	Plat	Comp.	Used

Subdivision	Block	Lot	Plat Bk.	Page
			34	111

Brief Legal Description



Name On Return: Ball, Roy  
Ball Ground, Ga. R-2

2252 7  
Photo Call No.

3-1B 32  
Map Block Parcel

Name On Deed:

Property Address:

Property Acquired From:

Acquired By: Deed Will \_\_\_\_\_ Approximate Date Acquired: Recorded Yes No \_\_\_\_\_ D.B. Pg. Size: (Dim. or Ac.)

Bounded By: N. S. E. W.

REC 12-29-87 10-87

Date	Grantor (From)	Grantee (To)	D.B.	Pg.	Type	W.D.Cons.
6/22/40	Smith, A.E.	Ball, James R	7	96	WD	2 1/2

12-84	BALL, JAMES ROY <sup>ESTATE</sup>	BROWN, ZULA LEE	664	522 524	W	-0
-------	-----------------------------------	-----------------	-----	------------	---	----

12-84	BALL, JOSEPHINE	" " "	675	398	IND	-0
-------	-----------------	-------	-----	-----	-----	----

City	G.M.D.	L.D.	L.L.	Dimensions	Acreage				
					Return	Deed	Plat	Comp.	Used
out		3	292 1092		6	80		2 1/2	2

Subdivision	Block	Lot	Plat Book	Page
693				

Brief Legal Description: 200 of FLK 697 LD 3

7-96

LL 692+693, 3rd/40

Bounded By:

N - Bud Holcombe &

Glenn Wilkie

E - Myrtle Wilkie

S - Carl Bailey

W - Bud Holcombe

PLOTTED BY ALL - FLD

DAVE + P.J.







LL 693

Name On ~~Map~~ MAP BLOCK PAR SUB  
Return: ~~Woodsto~~ OLD: 0318 031

Name On Deed: NEW: 0322 139

3-18		3-9
Map	Block	Parcel

Property Address: \_\_\_\_\_ Property Acquired From: \_\_\_\_\_

Acquired By: Deed \_\_\_ Will \_\_\_ Approximate Date Acquired: \_\_\_\_\_ Recorded Yes \_\_\_ No \_\_\_ D.B. \_\_\_ Pg. \_\_\_ Size (Dim. or Ac.) \_\_\_\_\_

Bounded By: N. \_\_\_\_\_ S. \_\_\_\_\_ E. \_\_\_\_\_ W. \_\_\_\_\_

Date	Grantor (From)	Grantee (To)	D.B.	Pg.	Type	W.D. Cons.
<del>9/1/72</del>	<del>Ball, J.R.</del>	<del>Wood, George &amp; Hazel</del>	<del>103</del>	<del>109</del>	<del>W/D</del>	<del>16 1/2</del>
1-8-72	BALL, J.R.	BAKER, Hoyt T. & MARY	178 120	119 34	W/D	18 <sup>00</sup>
4/5/99	Baker, Hoyt T. & Mary	Hawkins, J. T.	3587	246	W/D	98.00%

City	G.M.D.	L.D.	L.L.	Dimensions	220	Acreage 1.2 AC				
			3	693	295' x 70'	Return	Deed	Plat	Comp.	Used

Subdivision	Block	Lot	Plat Book	Page
			11	26

Brief Legal Description: \_\_\_\_\_  
 \_\_\_\_\_  
 \_\_\_\_\_

TREE

103-109

44 693

3rd/LD

B.P. E/S Ball Ground - Free Home Rd

A E/W of rd 300' N. AT

Pupp. of SE Ball & Hebert

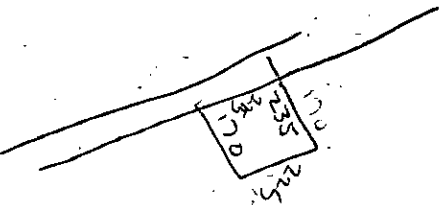
O'Brien, E 170', N 225'

W 235' to E/W Ball Ground -

Free Home rd, S along E/W

Ball Ground - Free Home Rd 235'

to B.P.



Property Acquired From:
Acct. No. 139

Photo	Call No
-------	---------

3-22		139A
Map	Block	Parcel

Date	Grantor (From)	Grantee (To)	D.B.	Pg.	Type	W.D. Cons
3/6/98	BAKER, HOYT T. & MARY	HYATT, SALLY & DAVID	3040	339	W/D	7.50

City	G.M.D.	L.D.	L.L.	Dimensions	Acreage				
		3	1692		Return	Deed	Plat	Comp.	Used
						10±			1±
Subdivision					Block	Lot	Plat Bk.	Page	

Brief Legal Description




Property Acquired From:	MAP BLOCK	PAR SUB
Acct. No.	OLD: 0318	114
	NEW: 0322	Photo Call No
		140

3-18		114
Map	Block	Parcel

Date	Grantor (From)	Grantee (To)	D.B.	Pg.	Type	W.D.Cons
12/6/83	ROPER VICKIE L.	FARMERS HOME ADM.	376	223	W	-0-
10/84	FARMERS HOME ADM.	HUATT, JOHN D. & SALLY S.	428	170	QC	-0-
6/5/98	Hyatt, John D. & Sally S.	Hyatt, John D. & Sally E.	3163	076	QC	-0-

City	G.M.D.	L.D.	L.L.	Dimensions	Acreage				
					Return	Deed	Plat	Comp.	Used
	1000	3	677					1.32	
Subdivision					Block	Lot	Plat	Bk.	Page
							8		184
Brief Legal Description									
					40 165				





Name On Return:

Photo	Call No.

3.18		114
Map	Block	Parcel

Name On Deed:

Property Address:

Property Acquired From:

Acquired By: Deed  Will  Approximate Date Acquired: Recorded Yes  No  D.B.  Pg.  Size: (Dim. or Ac.)

Bounded By: N. S. E. W.

Date	Grantor (From)	Grantee (To)	D.B.	Pg.	Type	W.D.	Cons.	
12-22-73	Wilkie Mrs. Amos Est.	WILKIE JAMES WARREN, James & Phil	156	90	W	500		
5/81	WILKIE, James Leon	WARREN, Phil	304	130	W	-0-		
5/81	WARREN, Phil	ROPER, Vickie L.	304	686	W	400		
City		G.M.D.	L.D.	L.L.	Dimensions		Acreage	
		1000	3 <del>177</del>	677			Return	Deed
							1.33	Used
								1.33
Subdivision					Block	Lot	Plat Book	Page
							8	
Brief Legal Description:								

The first part of the document discusses the importance of maintaining accurate records of all transactions. It emphasizes that every entry should be supported by a valid receipt or invoice. This ensures transparency and allows for easy verification of the data.

In the second section, the author outlines the various methods used to collect and analyze the data. This includes both manual data entry and the use of specialized software tools. The goal is to ensure that the data is both accurate and easy to interpret.

The third section provides a detailed breakdown of the results. It shows that there is a significant correlation between the variables being studied. This finding is supported by statistical analysis and is consistent with previous research in the field.

Finally, the document concludes with a series of recommendations for future research. It suggests that further studies should be conducted to explore the underlying causes of the observed trends. This will help to refine the current model and provide more accurate predictions.

Corrected 8/13/93

Property Acquired From:	MAP OLD: 0318	BLOCK - PAR 116	SUB
Acct. No.	NEW: 0322	Auto -141	Call No

3-18		116
Map	Block	Parcel

Date	Grantor (From)	Grantee (To)	D.B.	Pg.	Type	W.D. Cons																																																			
10/18/84	TERRY, STEVEN C. & FOWLER, AUDREY J.	MCGAHA, JAMES E. & ROBBIE J.	422	587	W	23 <sup>80</sup>																																																			
12/2/93	MCGAHA, JAMES E. & ROBBIE J.	SMITH, JOY L.	1343	272	W	47 <sup>00</sup>																																																			
10/6/94	SMITH, JOY L. & JEFFERY D.	SMITHWICK, W. L.	1943	228	W/D	62 <sup>00</sup>																																																			
5/31/95	SMITHWICK, W. L.	WHITWORTH, DEBORAH	2105	246	W/D	82.30																																																			
7/31/98	Whitworth, Deborah	Thomas, Holly D. & Bagby, Travis R. & E.	3248	204	IT W/D	83.00																																																			
<table border="1"> <tr> <td>City</td> <td>G.M.D.</td> <td>L.D.</td> <td>L.L.</td> <td>Dimensions</td> <td colspan="2">Acreage</td> </tr> <tr> <td></td> <td></td> <td></td> <td></td> <td></td> <td>Return</td> <td>Deed</td> </tr> <tr> <td></td> <td></td> <td>3</td> <td>677</td> <td></td> <td></td> <td></td> </tr> <tr> <td colspan="4">Subdivision</td> <td>Block</td> <td>Lot</td> <td>Plat Bk.</td> <td>Page</td> </tr> <tr> <td colspan="4"></td> <td></td> <td></td> <td>43</td> <td>142</td> </tr> <tr> <td colspan="7">Brief Legal Description</td> </tr> <tr> <td colspan="7">Corrected search 8/16/1993 to Smith</td> </tr> </table>							City	G.M.D.	L.D.	L.L.	Dimensions	Acreage							Return	Deed			3	677				Subdivision				Block	Lot	Plat Bk.	Page							43	142	Brief Legal Description							Corrected search 8/16/1993 to Smith						
City	G.M.D.	L.D.	L.L.	Dimensions	Acreage																																																				
					Return	Deed																																																			
		3	677																																																						
Subdivision				Block	Lot	Plat Bk.	Page																																																		
						43	142																																																		
Brief Legal Description																																																									
Corrected search 8/16/1993 to Smith																																																									



Name On Return:

Photo	Call No.

3-18		116
Map	Block	Parcel

Name On Deed:


Property Address:

Property Acquired From:

Acquired By: Deed  Will  Approximate Date Acquired: Recorded Yes  No  D.B. \_\_\_ Pg. \_\_\_ Size: (Dim. or Ac.)

Bounded By: N. S. E. W.

Date	Grantor (From)	Grantee (To)	D.B.	Pg.	Type	W.D.	Cons.		
3-15-73	Wilkie J. H.	Wilkie IRA	138	446	W	exch.			
76	Wilkie, IRA	Wallace, R.C. & Lucille	202	793	W	26	00		
7/79	WALLACE, R.C. & LUCILLE	TERRY, STEVEN C. & FOWLER, AUDREY J.	259	227	W	7	00		
City		G.M.D.	L.D.	L.L.	Dimensions		Acreage		
		1000	3	67.7	Return	Deed	Plat	Comp.	Used
						1		1.33	1.33
Subdivision					Block	Lot	Plat Book	Page	
Brief Legal Description:									



Law Offices

**BRAY & JOHNSON**

*Roger M. Johnson*  
*H. Michael Bray*

*William L. Colvin*  
*Grant P. Mahan*  
*Of Counsel*

*Ten North Street*  
*P.O. Box 1649*  
*Canton, Georgia, 30114*  
*Telephone (770) 479-1426*  
*Fax (770) 479-6488*

January 10, 1996

VIA HAND-DELIVERY

Johnny Ghorley  
Mapping/GIS Department  
Cherokee County

Re: Paul & Carla Sheriff tract in Land Lots 604 & 621,  
3rd. District, 2nd. Section, Cherokee County, Georgia -  
Parcel # 27; Correction of erroneous acreage shown in  
tax records.

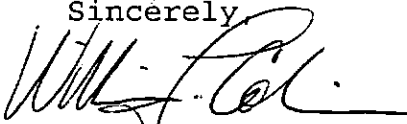
Dear Johnny:

Please find enclosed the original response <sup>from</sup> ~~to~~ the surveyor of the Sheriff property. Per the surveyor's letter the Sheriff's parcel is shown on the tax records erroneously and request is hereby made that the acreage be changed to reflect the correct amount which is 0.423 acre less.

Consequently, I would like to follow up with the tax appraiser to ensure that the Sheriff's tax bill is reduced by said amount. If possible my client would like to have this reduced amount reflected on their 1995 taxes. The reduced acreage should then be added to that of the owner of the easement area on Parcel # 28.


I appreciate your assistance, and I look forward to hearing from you in resolution of this matter.

Sincerely,



William L. Colvin

C: Carla Sheriff





TECHNICAL LAND SERVICES, INC. db/a  
**RICHARD WEBB & ASSOCIATES**

Land Surveying Consultants

P.O. BOX 561 CUMMING, GA 30130 (404) 889-6103

December 21, 1995

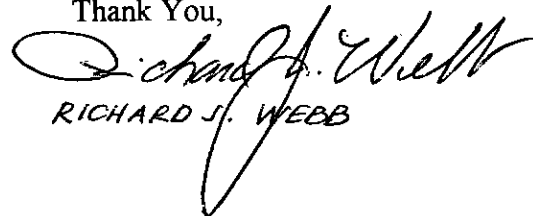
Bray & Johnson  
P.O. Box 1649  
Canton, GA. 30114


ATTENTION: Will Colvin

SUBJECT: PAUL SHERIFF SURVEY

The survey done for Paul C. & Carla M. Sheriff, dated March 17, 1992 and revised December 13, 1993, contains 5.102 acres including the 40' easement. The 40' easement contains 0.423 acres, leaving 4.679 acres outside the easement. If you have any questions please feel free to give us a call.

Thank You,

  
RICHARD J. WEBB



Property Acquired From:
Acct. No.

Photo	Call No
-------	---------

Q3N22		147
Map	Block	Parcel

Date	Grantor (From)	Grantee (To)	D.B.	Pg.	Type	W.D. Cons
		SMITHWICK, DWIGHT				
10/22/03	ALANA L. & GAMBREL, RALPH	" "	6755	141	WD	FOR O.10AC e

City	G.M.D.	L.D.	L.L.	Dimensions	Acreage				
					Return	Deed	Plat	Comp.	Used
		3	677	14.44AC					

Subdivision	Block	Lot	Plat Bk.	Page

Brief Legal Description



Name On Return:	MAP - BLOCK - PAR - SUB OLD: 0318	110	3-18		110
Name On Deed:	NEW: 0322	142	Map	Block	Parcel

Property Address:	Property Acquired From:
-------------------	-------------------------

Acquired By:	Deed Will	Approximate Date Acquired:	Recorded Yes No	D.B. Pg.	Size (Dim. or Ac.)
--------------	-----------	----------------------------	-----------------	----------	--------------------

Bounded By:	N.	S.	E.	W.
-------------	----	----	----	----

Date	Grantor (From)	Grantee (To)	D.B.	Pg.	Type	W.D. Cons.
2-17-73	WILKIE, Mrs. Amos. Etal	COTTON, Jewell	137	294	W	
10/80	COTTON, Mrs. R.D. (JEWELL)	SMITHWICK, DWIGHT	293	509	W	11 <sup>00</sup>
	"	"	298	414	W	1 <sup>10</sup>

City	G.M.D.	L.D.	L.L.	Dimensions	Acreage <del>10.8 AC</del> <sup>9.4 AC</sup>				
	1000	3	677	**14.34 AC *14.35 AC	Return	Deed	Plat	Comp.	Used
						8	8		8

Subdivision	Block	Lot	Plat Book	Page
DEC. 1979 PARCEL 116A COMBINED WITH THIS PARCEL PER REQUEST (Combined per request)			8	

Brief Legal Description: \* PARCEL 3-18-116C & 116J COMBINED PER OWNER & 7 1.55  
 B.O.H. OFFICE REQUEST, 9-2-93 \*\* .01 AC USED FOR R/W PER 2005 DEED 4171-147, 9/1/00



Property Acquired From:	MAP	BLOCK	PAR	SUB
Acct. No.	OLD: 0318		116	C
	NEW: 0322		143	Call No

3-18		116C
Map	Block	Parcel

Date	Grantor (From)	Grantee (To)	D.B.	Pg.	Type	W.D. Cons
10/91	COOK, R. D. <sup>ARRIAL</sup>	SMITHWICK, GRAY/DWIGHT	107D	209	W	15.50

DELETE! COMBINE  
 WITH 318-110 P  
 OWNER: R.O.A.  
 OFFICE REQUEST  
 9-2-93

City	G.M.D.	L.D.	L.L.	Dimensions	Acreage 1.76+				
		3	677		Return	Deed	Plat	Comp.	Used
Subdivision					Block	Lot	Plat Bk.	Page	
						4	19	9	
Brief Legal Description									





Name On Return:

Photo	Call No.

3-18		116C
Map	Block	Parcel

Name On Deed:

Property Address:

Property Acquired From:

Acquired By: Deed  Will  Approximate Date Acquired: Recorded Yes  No  D.B.  Pg.  Size: (Dim. or Ac.)


Bounded By: N. S. E. W.

Date	Grantor (From)	Grantee (To)	D.B.	Pg.	Type	W.D.Cons.
2-17-73	W. R. & Mrs Amos et al	Wilkie, J. H.	137	293	W	-
6/81	WILKIE, J. H.	COOK, HAZEL W.	306	539	W	-0-
8/91	COOK, HAZEL W.	COOK, R. DARRELL	1058	94	W	-0

City	G.M.D.	L.D.	L.L.	Dimensions	1.76 AC ±	Acreage 204			
	1000	34	677		Return	Deed	Plat	Comp.	Used
									1.4

Subdivision	Block	Lot	Plat Book	Page
Wilkie S/D		4-	19	9

Brief Legal Description:



Name On Return: OLD: **0318** MAP BLOCK PAR SUB **116** **J**

Name On Deed: NEW: **0322** **144** Cell No

3-18 1165

Map	Block	Parcel
-----	-------	--------

Property Address: \_\_\_\_\_ Property Acquired From: \_\_\_\_\_

Acquired By: Deed Will \_\_\_\_\_ Approximate Date Acquired: \_\_\_\_\_ Recorded Yes No \_\_\_\_\_ D.B. Pg. \_\_\_\_\_ Size: (Dim. or Ac.)

Bounded By: N. \_\_\_\_\_ S. \_\_\_\_\_ E. \_\_\_\_\_ W. \_\_\_\_\_


Date	Grantor	From	Grantee (To)	D.B.	Pg.	Type	W.D. Cons.
6/81	WILKIE, J.		WALKIE, CALLIE S.	306	540	W	-0-
9/82	COOK, MAZEL		HEROD, CALLIE WILKIE	330	192	W	1 <sup>00</sup> <sup>small</sup> <sup>strip</sup>
10/91	HEROD, ALLEN		SMITHLICK, GRADY DWIGHT	1070	210	W	15.00

COMBINE  
 INTO DEED  
 B.I.H. OFFICE  
 REQUEST  
 OWNER

G.M.D.	L.D.	LL.	Dimensions	2.39 Acreage S.H.A.C.			
	3	677		Return	Deed	Plat	Comp. Used
				1.79			

Subdivision	Block	Lot	Plat Book	Page
			19	9

Brief Legal Description:



Name On Return:	MAP BLOCK PAR SUB	OLD: 0318	103	3-18	103	
Name On Deed:	NEW: 0322	145	Cost \$	Map	Block	Parcel

Property Address: \_\_\_\_\_

Property Acquired From: \_\_\_\_\_

Acquired By: Deed  Will  Approximate Date Acquired: \_\_\_\_\_

Recorded Yes  No  D.B. Pg. \_\_\_\_\_ Size (Sq. Ft. or Ac.) \_\_\_\_\_

Bounded By: N. \_\_\_\_\_ E. \_\_\_\_\_ S. \_\_\_\_\_ W. \_\_\_\_\_

Date	Grantor (From)	Grantee (To)	D.B.	Pg.	Type	W.D.	Cons.
2-17-73	W. Kie, J. H. et al	W. Kie Mrs. Amos	137	291	w	-	-

*Deleted that north portion remaining in parcel to be given to James this James duplication*

12/2/92 *EMMA BOBBIE J. Corrected 8/13/1932. See Parcel 116*  
 McGAHA, JAMES E. SMITH, JEFFERY D. 1343 272 W 47.00

City	G.M.D.	L.D.	L.L.	Dimensions	Acreage				
					Return	Deed	Plat	Comp.	Used
	1000	3	677	120 x 500		<del>1.4</del>		1.4	1.4
Subdivision					Block	Lot	Plat Book	Page	
						8	43	142	

Brief Legal Description: *\*SEEMS AS THOUGH WE DON'T SHOW McGAHA OWNING THIS PIECE OF PROPERTY ??? \*SEE 1982 DC 1346/189 FOR CORRECTION OF B/L*

23  
+ 27

Name On Wilkie, Ira		MAP	BLOCK	PAR	SUB	3-18	30	
Return: Ball Ground		OLD: 0318		030				
Name On Deed:		NEW: 0322		1469	Cont. etc.	Map	Block	Parcel

Property Address:				Property Acquired From:			
Acquired By:	Deed Will	Approximate Date Acquired:	Recorded Yes No	D.B. Pg.	Size: (Dim. or Ac.)		
Bounded By:	N.	S.	E.	W.			

Date	Grantor (From)	Grantee (To)	D.B.	Pg.	Type	W.D. Cons.
5/24/93	WILKIE, BRIAN F & HEIRS OF SHAW, CONNIE E. IRA WILKIE ESTATE.	WILKIE, IRMA WILKIE, PATRICIA L.	1479	174	OE	2 TR'S -0-

City	G.M.D.	L.D.	L.L.	Dimensions	Acreage				
					Return	Deed	Plat	Comp.	Used
out		3	677 678	210 X 210	1				
Subdivision					Block	Lot	Plat Book	Page	

Brief Legal Description:





Name On Return: *WILKIE R+2 B*  
 Name On Deed: \_\_\_\_\_  
 MAP BLOCK PAR SUB  
 OLD: 0318 029  
 NEW: 0322 147  
 Map Block Parcel  
 3-18 29

Property Address: \_\_\_\_\_ Property Acquired From: \_\_\_\_\_  
 Acquired By: \_\_\_\_\_ Deed Will \_\_\_\_\_ Approximate Date Acquired: \_\_\_\_\_ Recorded Yes No \_\_\_\_\_ D.B. Pg. \_\_\_\_\_ Size (Dim. or Ac.) \_\_\_\_\_  
 Bounded By: N. \_\_\_\_\_ S. \_\_\_\_\_ E. \_\_\_\_\_ W. \_\_\_\_\_

Date	Grantor (From)	Grantee (To)	D.B.	Pg.	Type	W.D.Cons.
5/2/66	WILKIE E. D.	WILKIE, MRS MURON	91	279	WD	—
<del>1/1/88</del>		SEE ALSO	2874	194	WD	-0-
9/83	WILKIE MYRON	WILKIE, JACQUELYN S.	368	213	W	-0-

City	G.M.D.	L.D.	L.L.	Dimensions	Acreage - 6 AC				
		3	676	470' X 330'	Return	Deed	Plat	Comp.	Used
						16.88			
Subdivision 677					Block	Lot	Plat Book	Page	

Brief Legal Description: *Lot 88 Total Deleted Parcel 29 A & Combined with this parcel. \* SEE 1992 QC 1346/190 FOR CORRECTION OF BLK!*

91-279

LL 677 3<sup>Rd</sup>/<sub>2</sub>

Bp. E/s Ball Ground-Free Home Rd.

At Intersection of Old Rd + that runs  
NE'ly, a marker Boundary of

Amos W:llkie prop, S following  
E/s of Ball Ground Free Home Rd

470' to cor of IRN W:llkie's prop,

Eward along " " "

85' to cor prop Glenn W:llkie,

N along " " "

500' to old Rd Adjoining

Amos W:llkie prop, Sward

Along old Rd 330' to Bp

Name On Return:	MAP	BLOCK	PAR	SUB	3-18	116 F
Name On Deed:	OLD: 0318	116	F		Map	Block
	NEW: 0322	148				Parcel

Property Address:	Property Acquired From:				
Acquired By:	Deed Will	Approximate Date Acquired:	Recorded Yes No	D.B. Pg.	Size: (Dim. or Ac.)
Bounded By:	N.	S.	E.	W.	

Date	Grantor (From)	Grantee (To)	D.B.	Pg.	Type	W.D.Cons.
1973	Wilkie JH etal	Wilkie, Dennis (ED)	1657 137	203 290	QC W	—
4/15/89	WILKIE, E. D.	WILKIE, BRIAN I.	1474	273	WD	-0-
2/14/95	WILKIE, BRIAN I.	BROWN, JAMES F.	2027	046	WD	19.00

City	G.M.D.	L.D.	L.L.	Dimensions	Acreage <del>FACE</del> #				
	1060	3	677		Return	Deed	Plat	Comp.	Used
							317K		8
Subdivision				Block	Lot	Plat Book	Page		

Brief Legal Description: ACREAGE CHANGED 6-23-97 PER OWNER, RK

Rec. 5-20-93

~~4199~~

887-3317

887-4293 dy

Property Acquired From: 3-21	MAP	BLOCK	PAR	SUB
Acct. No.	OLD: 0322		043	C
	NEW: 0322		Photo 149	Call No

3-22		43C
Map	Block	Parcel

Date	Grantor (From)	Grantee (To)	D.B.	Pg.	Type	W.D. Cons
4-4-86	Cochran, E. W.	Cochran, Coy L. & Brenda	521	277	Gen	-0-


City	G.M.D.	L.D.	L.L.	Dimensions	Acreage				
		3	835		Return	Deed	Plat	Comp.	Used
								1.9	
Subdivision					Block	Lot	Plat Bk.	Page	
							29	185	

Brief Legal Description

---



---



Property **3-2454**  
 Acquired From:  
 Acct. No.

MAP BLOCK  
 OLD: 0322  
 NEW: 0322


PAR SUB  
 108  
 Photo Call No.  
 149 A

<b>3-22</b>		<b>108</b>
Map	Block	Parcel

Date	Grantor (From)	Grantee (To)	D.B.	Pg.	Type	W.D. Cons
		EDITH COCHRAN, E.W. &				
6/27/97	COCHRAN, E.W.	COCHRAN, EDITH L.	2765	192	W/D	-0-
8/99	EDITH L. COCHRAN, E.W. &	VICKY REGINA COCHRAN, EDWIN WATSON COY LYNN COCHRAN, RILLA ANNETTE COCHRAN, STANLEY JOE	3772	1	DC	-0-

City	G.M.D.	L.D.	L.L.	Dimensions	Acreage <b>No. 4 AC. ±</b>				
			835	**26.97 AC	Return	Deed	Plat	Comp.	Used
		3	836	6.67 AC ±				29±	29±
Subdivision					Block	Lot	Plat Bk.	Page	

Brief Legal Description **\* FOR 93 TAX THIS PARCEL SOLT OUT PER OWNERS REQUEST**  
**From 3-24-54 (3-30-93) \*\* PARCEL 149B COMBINED PER OWNER & TAX ASSESSORS**  
**REQUEST. 3/7/03**





Property	*
Acquired From:	
Acct. No:	149A

Photo	Call No
-------	---------

03N22		149B
Map	Block	Parcel

Date	Grantor (From)	Grantee (To)	D.B.	Pg.	Type	W.D. Cons
10/8/97	Edith L. Cochran, E.W.	Wicky Regina & Edwin Watson Stanley Joe & Villa Annette & Gay Lynn	2874	183	OC	-0-

DELETE & COMBINE  
 WITH 149A PER DUBOIS  
 3/7/03  
 DELETORS

City	G.M.D.	L.D.	L.L.	Dimensions	Acreage				
		3	835 830	** 20.3 AC ±	Return	Deed	Plat	Comp.	Used
						10.10			
Subdivision					Block	Lot	Plat	Bk.	Page

Brief Legal Description: .03 AC ± Used For R/W Per 1999 Deed 3625-194 7/26/99  
 \*\* Parcel 149C Combined with this parcel by B.O.A office 1998 or 1999??  
 found & changed maps 2/22/01




Property Acquired From:			3-22		149C
Acct. No. 149A	Photo	Call No	Map	Block	Parcel

Date	Grantor (From)	Grantee (To)	D.B.	Pg.	Type	W.D. Cons
3/11/98	EDITH L. COCHRAN, E.W.	VICKY REGINA COCHRAN EDWIN WATSON	3029	260	Qc	-0-
		COCHRAN, RILLA ANNETTE				
		COCHRAN, STANLEY JOE				

*Handwritten notes:*  
 E.W. to Vicky  
 49B  
 BY E. Combined 1998 or 1999  
 found! changed map 2/22/01

City	G.M.D.	L.D.	L.L.	Dimensions	Acreage				
		3	835 836		Return	Deed	Plat	Comp.	Used
								9.73±	9.73±
Subdivision					Block	Lot	Plat Bk.	Page	

Brief Legal Description




Property Acquired From:
Acct. No.

Photo	Call No
-------	---------

03N22 Map	Block	150 Parcel
--------------	-------	---------------

Date	Grantor (From)	Grantee (To)	D.B.	Pg.	Type	W.D.Cons	
8/19/03	(ESTATE) STEWART, MRS. ANUL N MILFORD, JUDY STEWART, JERRY MARTIN, MARY ESTES, BRENDA STEWART, MARY PERRY, ROXANNE STEWART	STEWART, JACKIE A. " " "	6480 6480	216 20A THRU 21A	WD Q/k's	150 <sup>00</sup> -	
12/16/05	STEWART, JACKIE A.	COCHRAN, ED GROOVER, EARL F	8534	283	WD	247 <sup>00</sup>	
City		G.M.D.	L.D.	L.L.	Dimensions	Acreage	SALE
				335		Return	Deed
			3			Plat	Comp.
							Used
Subdivision			Block	Lot	Plat Bk.	Page	
Brief Legal Description							



<del>Name On Deed:</del>	MAP BLOCK PAR SUB				
<del>Return:</del>	OLD: 0322	026			
Name On Deed:	NEW: 0322	150	Call No.		

<b>3-22</b>		26
Map	Block	Parcel

Property Address:			Property Acquired From:		
Acquired By:	Deed Will	Approximate Date Acquired:	Recorded Yes No	D.B. Pg.	Size (Dim. or Ac.)
Bounded By:	N.	S.	E.	W.	

Date	Grantor (From)	Grantee (To)	D.B.	Pg.	Type	W.D. Cons.
10/15/61	Bank of Canton	COCKRAN, E.F.	63	312	TD	
9/13/71		STEWART, ANCIL N. SR. <i>Trustee</i> Foundation	116	291	WD	\$21.00 PBT

City	G.M.D.	L.D.	L.L.	Dimensions	Acreage				
					Return	Deed	Plat	Comp.	Used
out	1600	3	836		5			5/4	5T
Subdivision					Block	Lot	Plat Book	Page	

**Brief Legal Description:**  
 Tract w/s Ball-Field - KATHAMTOWN AD

1861

1861



24835

38

Name On Return: <i>R 2</i>	MAP BLOCK PAR SUB OLD: 0322 025
Name On Deed:	NEW: 0322 1-51 Coll No.

322		25
Map	Block	Parcel

Property Address:			Property Acquired From:		
Acquired By:	Deed Will	Approximate Date Acquired:	Recorded Yes No	D.B. Pg.	Size (Dim. or Ac.)
Bounded By:	N.	S.	E.	W.	

Date	Grantor (From)	Grantee (To)	D.B.	Pg.	Type	W.D.Cons.
6/19/42	Cochran, F.F.	McBaha, Louise	66	270	W	

City	G.M.D.	L.D.	L.L.	Dimensions	Acreage				
					Return	Deed	Plat	Comp.	Used
	1000	340	835	208' X 457' TRP.					
Subdivision					Block	Lot	Plat Book	Page	

Brief Legal Description:  
 \*SEE 1996 QC Tract 145 Lathamtown Ball-ground #6 TO CHEROKEE CO. FOR RELEASE OF INT IN ROAD, NO CHANGES MADE. 8/26/96




Name On Return: <b>Rt 2 C</b>	MAP BLOCK PAR SUB OLD: 0327 008	<b>3-27</b>		<b>8</b>
Name On Deed: <b>SPERIN, W</b>	NEW: 0322	152	10	

Property Address: <b>15 FREEHOME - BALLGROUND RD.</b>	Property Acquired From:			
Acquired By: Deed <input type="checkbox"/> Will <input type="checkbox"/>	Approximate Date Acquired:	Recorded Yes <input type="checkbox"/> No <input type="checkbox"/>	D.B. <input type="checkbox"/> Pg. <input type="checkbox"/>	Size: (Dim. or Ac.)
Bounded By: N.	S.	E.	W.	

Date	Grantor (From)	Grantee (To)	D.B.	Pg.	Type	W.D.Cons.
6/7/66	COLTRANE, Carl V.		84	579	WD	$\frac{.55}{125}$
12/4/70	" "		109	564	WD	$\frac{1.50}{RETT}$

City	G.M.D.	L.D.	L.L.	Dimensions	Acreage				
					Return	Deed	Plat	Comp.	Used
	1000	3	822	290' X 420' 555' X 290'					
Subdivision					Block	Lot	Plat Book	Page	

Brief Legal Description: LOT LW 822  
LD 3



Name On Return:	MAP BLOCK PAR SUB OLD: 0327 007
Name On Deed:	NEW: 0322 COLTRANE, Carl V F153 Call No.


3.27		7
Map	Block	Parcel

Property Address: 1/5 FREEHOME - BALLGROUND RD.	Property Acquired From:			
Acquired By: Deed Will	Approximate Date Acquired:	Recorded Yes No	D.B. Pg.	Size (Dim. or Ac.)
Bounded By: N.	S.	E.	W.	

Date	Grantor (From)	Grantee (To)	D.B.	Pg.	Type	W.D.Cons.
1/12/54	COCHRAN, E.F.		29	192	WD	
10/6/03	COLTRANE, CARL V.	CONNIE & GARY PENDLEY	6621	178	EXEL'S DEED	⊕

City	G.M.D.	L.D.	L.L.	Dimensions	Acreage 4.53				
Subdivision					Return	Deed	Plat	Comp.	Used
	1000	3	822	*.25 AC				5	5
					Block	Lot	Plat Book	Page	


Brief Legal Description: 7Ac LL 822 \* ALLEGEAGE ADJUSTED AFTER 2003 SPLIT 3/17/04  
LD 3



Name On Return:	MAP. BLOCK PAR SUB OLD: 0327	006		
Name On Deed:	NEW: 0322	F154	Cell No.	
Property Address:	Property Acquired From:			
Acquired By:	Deed <input type="checkbox"/> Will <input type="checkbox"/>	Approximate Date Acquired:	Recorded Yes <input type="checkbox"/> No <input type="checkbox"/>	D.B. <input type="checkbox"/> Pg. <input type="checkbox"/> Size: (Dim. or Ac.)
Bounded By:	N.	S.	E.	W.

3-27		6
Map	Block	Parcel

Date	Grantor (From)	Grantee (To)	D.B.	Pg.	Type	W.D.Cons.
12-30-77	COLETRANE, Billy L.	<del>HENDRIX, GUY</del> (ERROR)	231	517	W	3 <sup>50</sup>
3-78	COLETRANE, Billy L.	PENDLEY, GARY D.	235	1	W	37 <sup>00</sup>
3/79	COLETRANE, CARL V.	" " "				
City	G.M.D.	L.D.	L.L.	Dimensions	2.58 ± Acreage 2.08 AC.	
		3	822		Return	Deed
					Plat	Comp
						Used
						1.9 AC.
	Subdivision	Block	Lot	Plat Book	Page	
				14	39	
Brief Legal Description:						





Name On Return:

Photo	Call No.

3-27		6
Map	Block	Parcel

Name On Deed: COLTRANE, Billy L.

Property Address: 1/5 FREEHOME - BALLGROUND RD.

Property Acquired From:

Acquired By:	Deed Will	Approximate Date Acquired:	Recorded Yes No	D.B. Pg.	Size (Dim. or Ac.)
--------------	-----------	----------------------------	-----------------	----------	--------------------

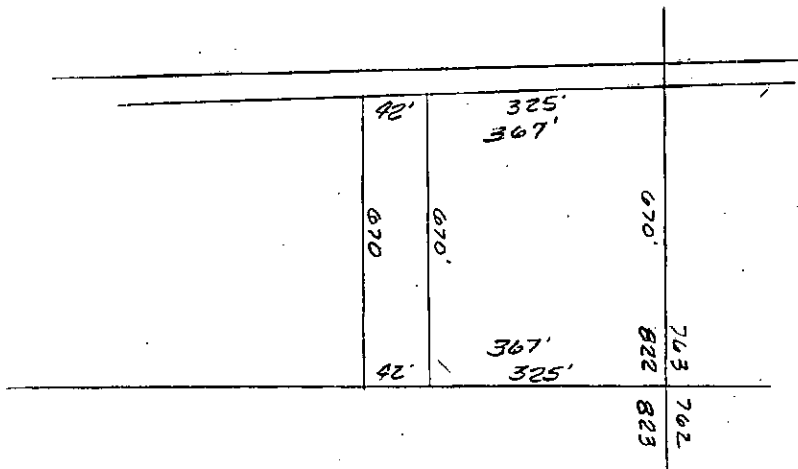
Bounded By:	N.	S.	E.	W.
-------------	----	----	----	----

Date	Grantor (From)	Grantee (To)	D.B.	Pg.	Type	W.D. Cons.
6/17/65	above	CHEROKEE FED.	79	396	SD	
8/30/68	COLTRANE, Carl V.		97	318	WD	?
9-14-70	" "		108	220	WD	3 <sup>00</sup> / <sub>Rett</sub>

City	G.M.D.	L.D.	L.L.	Dimensions	Acreage 1.9 AC.				
	1000	3	822	500' X 670' 3500' X 1054'	Return	Deed	Plat	Comp.	Used
									6.9

Subdivision	Block	Lot	Plat Book	Page

Brief Legal Description: TRACT LL 822  
LD 3



Property Acquired From:
Acct. No.

Photo	Call No
-------	---------

23N22		155
Map	Block	Parcel

Date	Grantor (From)	Grantee (To)	D.B.	Pg.	Type	W.D. Cons
7/23/01	COLTRANE, BENGY LEE	DIANE R. <sup>1</sup> / <sub>4</sub> PENDLEY, CARLTON E. <sup>1</sup> / <sub>4</sub>	4740	10	WD	190 <sup>00</sup>

City	G.M.D.	L.D.	L.L.	Dimensions	Acreage <u>6.9 AC ±</u>				
		<u>3</u>	<u>800</u>		Return	Deed	Plat	Comp.	Used

Subdivision	Block	Lot	Plat Bk.	Page

Brief Legal Description




Name On Return: <input type="checkbox"/>	MAP BLOCK PAR SUB OLD: 0327 006 A	3-27		6A
Name On Deed:	NEW: 0322	155	Coll	Map Block Parcel

Property Address:	Property Acquired From:				
Acquired By:	Deed Will <input type="checkbox"/>	Approximate Date Acquired:	Recorded Yes <input type="checkbox"/> No <input type="checkbox"/>	D.B. <input type="checkbox"/> Pg. <input type="checkbox"/>	Size: (Dim. or Ac.)
Bounded By:	N.	S.	E.	W.	

Date	Grantor (From)	Grantee (To)	D.B.	Pg.	Type	W.D. Cons.
12-4-73	Coltrane, Billy L.	Hendrix, Guy	154	512	W	32 <sup>00</sup>
12/77	" " "	" "	231	517	W	3 <sup>50</sup>
11/21/96	<sup>ESTATE</sup> HENDRIX, GUY WILLIAM	COLTRANE, BENGY LEE	2559	118	Adm's DEED	80 <sup>00</sup>

City	G.M.D.	L.D.	L.L.	Dimensions	Acreage <sup>6.75</sup> 6.9 <sup>AC</sup>				
		3	822		Return	Deed	Plat	Comp.	Used
						5			5
Subdivision					Block	Lot	Plat Book	Page	

Brief Legal Description:



Name On Return:	MAP	BLOCK	PAR	SUB	3-27	5A	
	OLD: 0327		005	A			
Name On Deed:	NEW: 0322	Phon	Call No.		Map	Block	Parcel
		156					

Property Address:	Property Acquired From:
-------------------	-------------------------

Acquired By:	Deed Will	Approximate Date Acquired:	Recorded Yes No	D.B. Pg.	Size: (Dim. or Ac.)
--------------	-----------	----------------------------	-----------------	----------	---------------------

Bounded By:	N.	S.	E.	W.
-------------	----	----	----	----

Date	Grantor (From)	Grantee (To)	D.B.	Pg.	Type	W.D.Cons.
6-10-77	Milford, Joel R.	Cloud, Billy J.	219	393	W	30 <sup>00</sup>

City	G.M.D.	L.D.	L.L.	Dimensions	Acreage				
					Return	Deed	Plat	Comp.	Used
		3	763			16ac ±			
Subdivision					Block	Lot	Plat Book	Page	

Brief Legal Description:

Date	Description	Debit	Credit	Balance
1947-01-01	Balance			100.00
1947-01-15	...	50.00		50.00
1947-02-01	...		20.00	70.00
1947-02-15	...	30.00		40.00
1947-03-01	...		10.00	50.00
1947-03-15	...	20.00		30.00
1947-04-01	...		15.00	45.00
1947-04-15	...	10.00		35.00
1947-05-01	...		25.00	60.00
1947-05-15	...	40.00		20.00
1947-06-01	...		18.00	38.00
1947-06-15	...	25.00		13.00
1947-07-01	...		12.00	25.00
1947-07-15	...	15.00		10.00
1947-08-01	...		8.00	18.00
1947-08-15	...	12.00		6.00
1947-09-01	...		5.00	11.00
1947-09-15	...	8.00		3.00
1947-10-01	...		4.00	7.00
1947-10-15	...	6.00		1.00
1947-11-01	...		3.00	4.00
1947-11-15	...	2.00		2.00
1947-12-01	...		1.00	3.00
1947-12-15	...	1.00		2.00
1948-01-01	...		1.00	3.00




Name On Return: <i>Rt J</i>	MAP: <i>51</i>	BLOCK: <i>51</i>	PAR: <i>005</i>	SUB: <i>005</i>	<b>3-27</b>	<b>5</b>	
Name On Deed: <i>MILFORD, JOEL R.</i>	OLD: 0327	NEW: 0322	<i>1573</i>	Call No.			Map

Property Address: <i>1/5 FREEHOME - BALLGROUND RD.</i>	Property Acquired From:				
Acquired By:	Deed Will	Approximate Date Acquired:	Recorded Yes No	D.B. Pg.	Size (Dim. or Ac.)
Bounded By:	N.	S.	E.	W.	

Date	Grantor (From)	Grantee (To)	D.B.	Pg.	Type	W.D.Cons.
<i>8/27/03</i>	<i>MILFORD Rbt.</i>		<i>70</i>	<i>388</i>	<i>WD</i>	
<i>7/13/98</i>	<i>Milford, Joel R.</i>	<i>Milford, Barbara Cloud Joel R. &amp;</i>	<i>3204</i>	<i>029</i>	<i>WD</i>	<i>-0-</i>

City	G.M.D.	L.D.	L.L.	Dimensions	Acreage <i>9.40 AC.</i>				
					Return	Deed	Plat	Comp.	Used
	<i>1000</i>	<i>3</i>	<i>763</i>			<i>10</i>			<i>10</i>
Subdivision					Block	Lot	Plat Book	Page	

Brief Legal Description: *10Ac LL 763.*  
*LD3*



34

Name On Floyd, Mrs  
Return: Cummi

MAP	BLOCK	PAR	SUB
OLD: -0322		024	
NEW: 0322		Photo 158	Call No.

3-22		24
Map	Block	Parcel

Name On Deed:

Property Address: \_\_\_\_\_ Property Acquired From: \_\_\_\_\_

Acquired By: Deed  Will  Approximate Date Acquired: \_\_\_\_\_ Recorded Yes  No  D.B. \_\_\_\_\_ Pg. \_\_\_\_\_ Size: (Dim. or Ac.) \_\_\_\_\_

Bounded By: N. \_\_\_\_\_ S. \_\_\_\_\_ E. \_\_\_\_\_ W. \_\_\_\_\_

Date	Grantor (From)	Grantee (To)	D.B.	Pg.	Type	W.D.Cons.
5/19/17	Milford, Robert L	Floyd, Judy Milford	90	519	W	
	FLOYD, LAMAR DENNIS	" " "	222	698	9C	
8/18/92	MILFORD, CLEO	CORNETT " "	1264	43	W	FOR .11 AC -0-

City	G.M.D.	L.D.	L.L.	Dimensions	Acreage				
out	1000	3	763 7164	*28.88 AC ± <del>*29.11 AC</del>	Return	Deed	Plat	Comp.	Used
					9			9 ±	9 ±
Subdivision					Block	Lot	Plat Book	Page	

Brief Legal Description: \* PARCEL 158A SPLIT OUT PER TAX ASSESSOR'S REQUEST. 7/31/01  
Tract w/s Latham town - Ball ground  
\* PARCEL 133 COMBINED PER OWNER & TAX ASSESSOR'S REQUEST. 3/21/01







Name On Return:	MAP OLD: 0318	BLOCK	PAR 066	SUB A	3-18	66A
Name On Deed:	NEW: 0322		Photo	Call No. 159	Map	Block Parcel

Property Address:	Property Acquired From:
-------------------	-------------------------

Acquired By:	Deed Will	Approximate Date Acquired:	Recorded Yes No	D.B. Pg.	Size: (Dim. or Ac.)
--------------	-----------	----------------------------	-----------------	----------	---------------------

Bounded By:	N.	S.	E.	W.
-------------	----	----	----	----

*SEE 4285 458 DC*

Date	Grantor (From)	Grantee (To)	D.B.	Pg.	Type	W.D. Cons.
3/77	WILKIE, GEORGE F.	COLTRANE, BILLY	213	239	W	30 <sup>00</sup>

City	G.M.D.	L.D.	L.L.	Dimensions	<del>11.73 AC.</del> Acreage <del>492</del>
		3	750 691	<del>2.12 AC</del> <del>3.28 AC</del>	Return Deed Plat Comp Used
Subdivision					13.96
			Block	Lot	Plat Book Page
					12 16

Brief Legal Description: *\* ADJUSTED ACREAGE PER PLAT IN OFFICE 12/17/01 SEE ATTACHED*





Property Acquired From: **3-18** MAP OLD: 0318  
 Acct. No. NEW: 0322

MAP BLOCK PAR SUB  
 066 B  
 Photo Call No  
 159 A

**3-18** **66B**  
 Map Block Parcel

Date	Grantor (From)	Grantee (To)	D.B.	Page	Type	W.D. Cons
4/17/92	COLTRANE BILLY	COLTRANE STEVEN	118	344	W	-0-
11/23/99	COLTRANE STEVEN	COLTRANE STEVEN	390	235	W/D	FOR 19 AC -0-
4/02	COLTRANE STEVEN	BRISSENDINE LORENE FORSHEE JOHN		REC	LET	
<p><i>PER STEVEN PROPR. SOLD HIS BACK IN 2002 RECORDED 7/25/03</i></p>						
City		G.M.D. L.D.		L.L. Dimensions		Acreage
				.19 AC		2.2 AC
				204'		
Subdivision			Block	Lot	Plat Bk.	Page
Brief Legal Description						
<p><i>FOR LEGAL USE FOR R/W PER 1998 DEED 336-19.2/23/99</i></p>						



MAGNETIC NORTH

FILED IN OFFICE  
CLERK OF SUPERIOR COURT  
CHEROKEE COUNTY, GA  
99 NOV 24 AM 10:31 # 40733  
BOOK 1 PAGE 10  
O. M. R.

NEWT GREEN ROAD  
50' R/W

LINE	DIRECTION	DISTANCE
L1	S71°33'55"E	11.02'
L2	N16°34'58"E	53.30'

CURVE	RADIUS	LENGTH	BEARING	CHORD
C1	154.05'	119.24'	N86°15'34"E	116.29'
C2	394.65'	32.13'	S73°53'52"E	32.13'
C3	300.09'	82.54'	S84°06'36"E	82.28'

TRACT 1  
86,017 sq. ft.  
1.975 ACRES

TRACT 2  
8,433 sq. ft.  
0.194 ACRES

NOW OR FORMERLY  
BILLY COLTRANE

HAWKS RIDGE UNIT 1  
PB 59 PG 6

IN MY OPINION, THIS PLAT IS A CORRECT  
REPRESENTATION OF THE LAND PLATTED AND  
HAS BEEN PREPARED IN CONFORMITY WITH THE  
MINIMUM STANDARDS AND REQUIREMENTS OF LAW.

698.61' TO INTERSECTION OF  
SOUTH LAND LOT LINE OF  
LAND LOT 750 AND RIGHT OF WAY

NEWT GREEN ROAD  
50' R.O.W.  
NOW UNDER CONSTRUCTION

BALL GROUND HIGHWAY  
80' R.O.W.  
GEORGIA ST HWY 372

I HAVE THIS DATE EXAMINED THE F.I.R.M.  
OFFICIAL FLOOD MAP AND FOUND REFER-  
ENCED LOT IS NOT IN AN AREA HAVING  
SPECIAL FLOOD HAZARD.

EQUIPMENT USED:  
A TOPCON GTS-303 WAS USED FOR OBTAINING  
ANGULAR MEASUREMENTS AND DISTANCE  
MEASUREMENTS.

CLOSURE STATEMENT  
THIS PLAT HAS BEEN CALCULATED FOR CLOSURE  
AND IS FOUND TO BE ACCURATE WITHIN ONE  
FOOT IN 1,379,000+ FEET.

THE FIELD DATA UPON WHICH THIS PLAT IS  
BASED HAS A CLOSURE OF ONE FOOT  
IN 19,187+ FEET AND AN ANGULAR ERROR OF  
2.0" PER ANGLE POINT, AND WAS ADJUSTED  
USING THE COMPASS RULE.

DATE OF FIELD SURVEY 9/15/1999  
ALL IRON PINS ARE 1/2" REBAR UNLESS  
OTHERWISE NOTED.

REFERENCES:  
SURVEY RECORDED IN PLAT BOOK 12 PG 96  
DEED BOOK 3611 PG 38  
SURVEY FOR STEVEN K COLTRANE  
BY MARTIN & NORTON, INC  
DATED 4/01/1992


PLANS FOR NEWT GREEN ROAD RELOCATION  
BY PRECISION PLANNING, INC  
ON FILE WITH CHEROKEE COUNTY D.O.T.

THIS PLAT SUBJECT TO DRAINAGE EASEMENTS PER  
ABOVE REFERENCED PLANS BY PRECISION PLANNING, INC.  
AND OTHER EASEMENTS OF RECORD



REVISED 11/5/1999  
ADDED LINE AND CURVE TABLES





Property Acquired From: <b>159A</b>
Acct. No.

Photo	Call No
-------	---------

<b>03N22</b>		<b>159B</b>
Map	Block	Parcel

REC-9/22/03

Date	Grantor (From)	Grantee (To)	D.B.	Pg.	Type	W.D. Cons
12/9/99	COLTRANE, STEVEN K.	BRISENDINE, LORENE P. FORGHEE, JOHN D.	3950	310	W/D	125. <sup>00</sup>
4/18/02	COLTRANE, STEVEN K.	" " "	6386	52	Q/C	<del>0</del>

City	G.M.D.	L.D.	L.L.	Dimensions	Acreage				
					Return	Deed	Plat	Comp.	Used
		3		750 x 2.17 AC		2.04 <sup>±</sup>			2.04 <sup>±</sup>

Subdivision	Block	Lot	Plat Bk.	Page

Brief Legal Description **\* PARCEL 159A COMBINED DEED 3950-310 WAS SUPPOSE TO HAVE COVERED ALONG WITH THIS PARCEL AS ONE TRACT. 7/25/03**



Property Acquired From: <b>159</b>
Acct. No.

Photo	Call No

<b>03N22</b>		<b>159C</b>
Map	Block	Parcel

Date	Grantor (From)	Grantee (To)	D.B.	Pg.	Type	W.D. Cons
6/19/00	COLTRANE, BILLY	DSEILOVIC, DIJANA BROWN, HOWARD	4285	463	W/P	303. <sup>00</sup>

City	G.M.D.	L.D.	L.L.	Dimensions	Acreage					
					Return	Deed	Plat	Comp.	Used	
		3	750					8.45±	8.45±	W.P.
Subdivision					Block	Lot	Plat Bk.	Page		

Brief Legal Description






Property Acquired From:	MAP BLOCK PAR SUB OLD: 0318 035 B	3-18		35B
Acct. No.	NEW: 0322	Photo 160	Call No	Map Block Parcel

Date	Grantor (From)	Grantee (To)	D.B.	Pg.	Type	W.D. Cons
2/88	LAWRENCE, JACK SR.	LAWRENCE, JACK JR.	693	62	DC	-0-
1920/92	CLOUD, BUDDY LEE	" " "	4065 1312	4 303	CORR W	FOR, 44 AC -0-

City	G.M.D.	L.D.	L.L.	Dimensions	Acreage					
		3	691	X 11.5 AC	1423 1451	Return	Deed	Plat	Comp.	Used
Subdivision					Block	Lot	Plat Bk.	Page		
Brief Legal Description										
* ADJUSTED ACREAGE PER DAT IN OFFICE 2/2/07										



Name On Return:

Photo	Call No.

3-18		35B
Map	Block	Parcel

Name On Deed:

Property Address:

Property Acquired From:

Acquired By:	Deed Will	Approximate Date Acquired:	Recorded Yes No	D.B. Pg.	Size: (Dim. or Ac.)
--------------	-----------	----------------------------	-----------------	----------	---------------------

Bounded By:	N.	S.	E.	W.
-------------	----	----	----	----

Date	Grantor (From)				Grantee (To)				D.B.	Pg.	Type	W.D. Cons.	
					Barrett, Lula & Cotton, Jewell								
3/85	BARRETT, LULA & COTTON, JEWELL				LAWRENCE, JACK JR				444	464	W	69 <sup>40</sup>	
8/13/89	Lawrence, Jack JR				Lawrence, Jack SR				693 651	59 655	QWD QWD	-0- -0-	
City		G.M.D.	L.D.	L.L.	Dimensions				Acreage 27.76				
		1000	3	691					Return	Deed	Plat	Comp	Used
										23.76		23.76	
Subdivision								Block	Lot	Plat Book	Page		
7/26/79 Parcel 3-18-35A was combined back with this parcel per request of Mr. Foreman													
Brief Legal Description:													

The first part of the document discusses the importance of maintaining accurate records of all transactions. It emphasizes that every entry should be supported by a valid receipt or invoice. This ensures transparency and allows for easy verification of the data.


In the second section, the author outlines the various methods used to collect and analyze the data. This includes both primary and secondary data collection techniques. The primary data was gathered through direct observation and interviews, while secondary data was obtained from existing reports and databases.

The third section details the statistical analysis performed on the collected data. This involves the use of descriptive statistics to summarize the data and inferential statistics to test hypotheses. The results of these analyses are presented in a clear and concise manner, highlighting the key findings of the study.

Finally, the document concludes with a discussion of the implications of the findings. It suggests that the results have significant implications for the field of study and provides recommendations for further research. The author also acknowledges the limitations of the study and offers suggestions for how these can be addressed in future work.

Property Acquired From: <b>3-18</b>	MAP OLD: 0318	BLOCK - PAR 035	SUB - D	<b>3-18</b>		<b>35d</b>
Acct. No. <b>NEW: 0322</b>		161		Map	Block	Parcel

Date	Grantor (From)	Grantee (To)	D.B.	Pg.	Type	W.D. Cons				
1-90	LAWRENCE, JACK JR	<del>MARTIN, JAMES R</del> LINDA 50% INT.	846	601	W	57.00 <del>4.50</del>				
4/91	LAWRENCE, JACK *	" "	984	317	W	FOR .75 AC 3.00				
11/13/07	<del>ESTATE</del> MARTIN, JAMES RONALD	LAWRENCE, RHONDA M. 25% INT. QUINN, MELINDA M. 25% INT.	9952	30	DOA	- 0 -				
City		G.M.D.	L.D.	L.L.	Dimensions	Acreage	13.25			
			3	691		Return	Deed	Plat	Comp.	Used
						12.5				
Subdivision						Block	Lot	Plat Bk.	Page	
Brief Legal Description * PER DEED 984-317 IT IS UNCLEAR WHO THE GRANTOR IS ???										




Property Acquired From: 3-18	MAP BLOCK PAR SUB SOLD: 0318 035 C	318		35e
Acct. No.	NEW: 0322	Photo 162	Call No	Map Block Parcel

Date	Grantor (From)	Grantee (To)	D.B.	Pg.	Type	W.D.Cons
6/88		LAWRENCE, JACK SR.	719	145	W	
5/14/93	LAWRENCE, JACK JR.	RHONDA M. LAWRENCE, JACK JR.	1479	106	WD	-0-

City	G.M.D.	L.D.	L.L.	Dimensions	Acreage				
		3	691		Return	Deed	Plat	Comp.	Used
								2+	2+
Subdivision					Block	Lot	Plat Bk.	Page	

Brief Legal Description: *PER DEED IN 1929 SHOULD HAVE BEEN SPLIT OUT THEN INSTEAD OF 1988 ASSUME THAT JACK LAWRENCE SR. RETAINS THIS PORTION*





Name On Return:	MAP OLD: 0318	BLOCK 118	PAR 163	SUB 118	3-18		118
Name On Deed:	NEW: 0322		Phas 163	Call No.	Map	Block	Parcel


Property Address:	Property Acquired From:				
Acquired By:	Deed Will	Approximate Date Acquired:	Recorded Yes No	D.B. Pg.	Size: (Dim. or Ac.)
Bounded By:	N.	S.	E.	W.	

Date	Grantor (From)	Grantee (To)	D.B.	Pg.	Type	W.D.Cons.
2-17-73	WILKIE J.H. et al	WALLACE Annie Belle	137	292	w	
2/17/93	ESTATE WALLACE ANNIE BELLE	KING, DORIS E. McCOL, EDITH WALLACE & WORLEY, A. JOYCE WALLACE, LLOYD T.	166	88 83	QC's DOA	-0-

City	G.M.D.	L.D.	L.L.	Dimensions	45.98 AC.	Acreage <del>54.41</del>			
	1000	3	677 678	43.21 AC	Return	Deed	Plat	Comp.	Used
								46	46
Subdivision					Block	Lot	Plat Book	Page	
						TRACTS I, II, III, IV	7	155	

Brief Legal Description: 45 194 195

\* Parcels 3-18-116 E & 116 G Combined with this parcel.



Property Acquired From:			3-22		163
Acct. No.	Photo	Call No	Map	Block	Parcel

Date	Grantor (From)	Grantee (To)	D.B.	Pg.	Type	W.D. Cons
2/1/96	MCCOY, EDITH WALLACE WALLACE, LLOYD T. JR	CHEROKEE INVESTMENT & DEVELOPMENT, LTD. INT.	2293	112	W/D	82.00
8/23/96	CHEROKEE INVESTMENT & DEVELOPMENT, LTD. INT.	WORLEY, A. JOYCE KING DORIS E. INT.	2419	28	LTD W/D	210.80
12/17/96	ESTATE KING DORIS W.	CHEROKEE INVESTMENT & DEVELOPMENT, LTD.	2580	232	EX'IS W/D	-0-
12/17/96	WORLEY, A. JOYCE & THEIR KING JOHN V. INT.	" "	2580	234	W/D	97.10
12/19/96	CHEROKEE INVESTMENT & DEVELOPMENT, LTD.	" "	2580	233	W/D	-0-
12/19/96	CHEROKEE INVESTMENT & DEVELOPMENT, LTD.	THACKER, R. JERRY	2580	236	W/D	200.60
12/19/96	CHEROKEE INVESTMENT & DEVELOPMENT, LTD.	THACKER, R. JERRY	2580	235	W/D	-0-

City	G.M.D.	L.D.	L.L.	Dimensions	Acreage	Retain	Beed	Plat	Comp.	Used
		3	674 678		43.16 AC ±					

Subdivision	Block	Lot	Plat Bk.	Page
			45	194

Brief Legal Description: ADJUSTED ACREAGE PER 1996 DEED 2293-112, 7/31/96







Name On Return: *P-2 Cum*

Name On Deed:

MAP BLOCK PAR SUB  
 OLD: 0327 014 A  
 NEW: 0322 164 Cpt 11

<i>3-27</i>		<i>14 A</i>
Map	Block	Parcel

Property Address: \_\_\_\_\_ Property Acquired From: \_\_\_\_\_


Acquired By: Deed  Will  Approximate Date Acquired: \_\_\_\_\_ Recorded Yes  No  D.B. \_\_\_\_\_ Pg. \_\_\_\_\_ Size: (Dim. or Ac.) \_\_\_\_\_

Bounded By: N. \_\_\_\_\_ S. \_\_\_\_\_ E. \_\_\_\_\_ W. \_\_\_\_\_

Date	Grantor (From)	Grantee (To)	D.B.	Pg.	Type	W.D. Cons.
<i>8-28-70</i>	<i>Turner, Charles</i>	<i>Wheeler, Gene</i>	<i>1108</i>	<i>628</i>	<i>W/D</i>	<i>8<sup>100</sup> feet</i>
<i>8/85</i>	<i>WHEELER, GENE</i>	<i>WHEELER, HOLLAND</i>	<i>473</i>	<i>657</i>	<i>W</i>	<i>12<sup>00</sup></i>
<i>5-17-86</i>	<i>Wheeler, Holland</i>	<i>Turner, Harris</i>	<i>569</i>	<i>202</i>	<i>W/D</i>	<i>12<sup>00</sup></i>

City	G.M.D.	L.D.	L.L.	Dimensions	Acreage				
					Return	Deed	Plat	Comp.	Used
	<i>1000</i>	<i>3</i>	<i>834</i>					<i>2</i>	<i>2</i>
Subdivision					Block	Lot	Plat Book	Page	

Brief Legal Description: *BLDG/L E/S FREEHOME BALLGROUND RD.*






Property Acquired From:	MAP BLOCK PAR SUB OLD: 0327	014			
Acct. No.	NEW: 0322	Ph165	Call No	3-27	14
				Map	Block Parcel

Date	Grantor (From)	Grantee (To)	D.B.	Pg.	Type	W.D. Cons
6-30-86	Ingram, James L.	Young, Charles	543	608	1/0	-0-

City	G.M.D.	L.D.	L.L.	Dimensions	Acreage				
		3	834		Return	Deed	Plat	Comp.	Used
						5+			
Subdivision					Block	Lot	Plat Bk.	Page	
Brief Legal Description									



Write On  
Return: *P-2 CUMMING, GA.*

Name On *NORTH GEORGIA FARMERS*  
Deed: *LIVESTOCK MARKET, INC.*

Photo	Call No.
-------	----------

<i>3.27</i>		<i>14</i>
Map	Block	Parcel


Property *E/*  
Address: *5 FREEHOME - BALLGROUND RD*

Property  
Acquired From:


Acquired By: Deed <input type="checkbox"/> Will <input type="checkbox"/>	Approximate Date Acquired:	Recorded Yes <input type="checkbox"/> No <input type="checkbox"/>	D.B. <input type="checkbox"/> Pg. <input type="checkbox"/>	Size: (Dim. or Ac.)
--	----------------------------	---	--	---------------------

Bounded By:	N.	S.	E.	W.
-------------	----	----	----	----

Date	Grantor (From)	Grantee (To)	D.B.	Pg.	Type	W.D.	Cons.			
<i>4/30/63</i>	<i>TURNER, Chas. et al</i>		<i>69</i>	<i>275</i>	<i>WID</i>					
<i>11/84</i>	<i>N. GA. FARMERS LIVST. MKT.</i>	<i>YOUNG, CHARLES</i>	<i>427</i>	<i>11</i>	<i>W</i>	<i>20</i>	<i>30</i>			
<i>8/85</i>	<i>YOUNG, CHARLES</i>	<i>INGRAM, JAMES L.</i>	<i>476</i>	<i>520</i>	<i>W</i>	<i>58</i>	<i>80</i>			
	City	G.M.D.	L.D.	L.L.	Dimensions	Acreage <i>5 5</i>				
		<i>1000</i>	<i>3</i>	<i>834</i>		Return	Deed	Plat	Comp.	Used
						<i>5</i>		<i>7</i>	<i>7</i>	
	Subdivision					Block	Lot	Plat Book	Page	
Brief Legal Description: <i>7A LL 834</i>										
<i>LD 3</i>										







Name On Return: R-1 Canton, GA

Photo	Call No.

<u>3-27</u>		<u>13</u>
Map	Block	Parcel

28

Name On Deed: ROPER, Bobby E.

Property Address: 15 FREE HOME - BALLGROUND RD

Property Acquired From:

Acquired By:	Deed <u>Will</u> <input type="checkbox"/>	Approximate Date Acquired:	Recorded Yes <input type="checkbox"/> No <input type="checkbox"/>	D.B. <u>    </u> Pg. <u>    </u>	Size: (Dim. or Ac.)
--------------	---	----------------------------	---	----------------------------------	---------------------

Bounded By:	N. <u>    </u>	S. <u>    </u>	E. <u>    </u>	W. <u>    </u>
-------------	----------------	----------------	----------------	----------------

Date	Grantor (From)	Grantee (To)	D.B.	Pg.	Type	W.D.Cons.
<del>8/1/67</del>	<del>ROPER, Holman</del>		<del>102</del>	<del>50</del>	<del>WD</del>	<del>    </del>

<u>11-18-71</u>	<u>ROPER, Bobby E.</u>	<u>DUNN, ROBERT</u>	<u>119</u>	<u>122</u>	<u>W/D</u>	<u>14.00</u>
-----------------	------------------------	---------------------	------------	------------	------------	--------------

<u>1-10-77</u>	<u>DUNN, ROBERT</u>	<u>O'DONNELL, GEORGE F.</u>	<u>210</u>	<u>98</u>	<u>WD</u>	<u>26.50</u>
----------------	---------------------	-----------------------------	------------	-----------	-----------	--------------

City	G.M.D.	L.D.	L.L.	Dimensions	Acreage 2.12				
					Return	Deed	Plat	Comp.	Used
	1000	3	834			5		5	5

Subdivision	Block	Lot	Plat Book	Page

Brief Legal Description: 5 Ac LL 834  
LD 3 X Deed deed 708/22/7






Property Acquired From: 3-27	MAP -OLD: 0327	BLOCK	PAR 013	SUB A	3-27		13A
Acct. No.	NEW: 0322		Photo 167	Call No	Map	Block	Parcel

Date	Grantor (From)	Grantee (To)	D.B.	Pg.	Type	W.D. Cons
10/88	O'DONNELL, DALE B & GEORGE F.	ALLRED, JOHN	750	71	W	50 <sup>00</sup>

City	G.M.D.	L.D.	L.L.	Dimensions	Acreage				
		3	834 835		Return	Deed	Plat	Comp.	Used
						288			

Subdivision	Block	Lot	Plat Bk.	Page

Brief Legal Description



Property Acquired From:
Acct. No.

Photo	Call No
-------	---------

03N22		168
Map	Block	Parcel

Date	Grantor (From)	Grantee (To)	D.B.	Pg.	Type	W.D. Cons
7/9/03	McCLURE, CALVIN McCLURE, HENRIETTA McCLURE, RICHARD TAREKELD, DANICE M. COSTLEY, JEAN M. RICHARDS, NANCY M.	McCLASSIC, LLC	6360	205	W.D.	1,227 <sup>50</sup>
<p>ALL OF THIS FOR ONE PHASE 6/12/04</p>						
City	G.M.D.	L.D.	C.L.	Dimensions	Acreage <del>*50.10 AC</del>	
			824	*** 37.19 AC	Return Deed	Plat Comp. Used
			833	*** 42.10 AC		
Subdivision 834				Block	Lot	Plat Bk. Page
Brief Legal Description <del>ADJUSTED ACREAGE PER 2003 DEED 6360/205</del>						
<del>8 AC USED FOR HIGH GROVE PHASE 1 7/16/04 *** PARCEL 180 COMBINED 11/4/03</del> <del>8 SPLIT OUT PARCELS 209 THRU 215 FOR HIGH GROVE PHASE 2, 3/17/05</del>						



MAP BLOCK PAR SUB  
 Name On Return: *COMMINS* OLD: 0327 010  
 Name On Deed: *McClure* NEW: 0322 1685 Cali No.

**3.21** **10**  
 Map Block Parcel

Property Address: \_\_\_\_\_ Property Acquired From: \_\_\_\_\_

Acquired By: Deed Will \_\_\_\_\_ Approximate Date Acquired: \_\_\_\_\_ Recorded Yes No \_\_\_\_\_ D.B. Pg. \_\_\_\_\_ Size: (Dim. or Ac.)

Bounded By: N. S. E. W.

Date	Grantor (From)	Grantee (To)	D.B.	Pg.	Type	W.D.Cons.
5/21/62	above	<del>Vandiviere, Helen L</del>	56	7	SD	
			101	345	FE	
7/9/03	<i>McCLURE, MATTIE</i> (ESTATE) RUTH	* SEE BACK FOR GRANTEE	6260	203	EVEL'S DEED OF ASSIGN	
	City	G.M.D.	L.D.	L.L.	Dimensions	547 Acreage 53-53
		1000	3			Return Deed Plat Comp Used
						93 108 95 99
	Subdivision		Block	Lot	Plat Book	Page
Brief Legal Description: <i>53A2</i> <i>9346 ± P L L 823 · 824 · 833 · 834</i> <i>LD 3</i> <i>E/s Ball Ground Freehome Rd</i>						

GRANTEES (FROM DEED BOOK 6360 PAGE 203)

McCLURE, HENRIETTA

McCLURE, RICHARD

THRELKELD, JANICE M.

COSTLEY, JEAN M.

RICHARDS, NANCY M.

McCLURE, CALVIN

Property  
Acquired From:  
Acct. No.

MAP: 3-27  
BLOCK: 10  
PAR: 001  
NEW: 0322  
Plat No: 06/11 No.


3-27  
Map Block Parcel  
10%

Date	Grantor (From)	Grantee (To)	D.B.	Pg.	Type	W.D. Cons
		GREENFIELD, D. LANDS, INC.	per	83 E	84 returns	(No deed found)

City	G.M.D.	L.D.	L.L.	Dimensions	Acreage				
		3	833		Return	Deed	Plat	Comp.	Used
					40±				40±

Subdivision	Block	Lot	Plat Bk.	Page

Brief Legal Description  
1/2 Mineral Int. Only





**D. GREENFIELD LANDS, INC.**

95 BENNETT STREET NW  
ATLANTA, GEORGIA 30309

March 7, 1983

Tax Commissioner  
Cherokee County Court House  
Canton, Georgia 30114

Dear Sir:

D. Greenfield Lands, Inc., 95 Bennett St., N.W., Atlanta, GA 30309 would like to return for 1983 taxes the following property on which we own either 1/2 undivided Mineral Interest Only or Full Mineral Interest Only as itemized below:

1/2 Mineral Interest Only

Lot 51, 14th Dist., 2nd Section, 160 Acres more or less (170 AC ±)  
Lot 119, 15th Dist., 2nd Section, 40 Acres more or less (45 AC ±)  
Lot 833, 3rd Dist., 2nd Section, 40 Acres more or less (45 AC ±)

Full Mineral Interest Only

Lot 580, 15th Dist., 2nd Section, 40 Acres more or less (45 AC ±)

Please be sure that any tax is based upon ownership of Mineral Interest Only ( either 1/2 or full as returned above).

The mineral interest is believed to have little value, if any, and was recorded and returned for taxes as a precautionary measure.


Sincerely,

D. Greenfield Lands, Inc.

*O.D. Kulman*  
O.D. Kulman, Vice President

ODK:s

CC: Samuel Brown  
Henry Bowden, Jr.



**D. GREENFIELD LANDS, INC.**

95 BENNETT STREET NW  
ATLANTA, GEORGIA 30309

January 4, 1984

**Tax Commissioner**  
Cherokee County Court House  
Canton, Georgia 30114

Dear Sir:

D. Greenfield Lands, Inc., 95 Bennett St., N.W., Atlanta, GA 30309 would like to return for 1984 taxes the following property on which we own either 1/2 undivided Mineral Interest Only or Full Mineral Interest Only as itemized below:

1/2 Mineral Interest Only

Lot 51, 14th Dist., 2nd Section, 160 Acres more or less

Lot 119, 15th Dist., 2nd Section, 40 Acres more or less

Lot 833, 3rd Dist., 2nd Section, 40 Acres more or less

Full Mineral Interest Only

Lot 580, 15th Dist., 2nd Section, 40 Acres more or less

Please be sure that any tax is based upon ownership of Mineral Interest Only ( either 1/2 or full as returned above).

The mineral interest is believed to have little value, if any, and was recorded and returned for taxes as a precautionary measure.


Sincerely,

D. Greenfield Lands, Inc.



O.D. Kulman, Vice President

ODK:s




MAP BLOCK PAR SUB

Name On Return: R-20 OLD: 0327 009  
 Name On Deed: Turner NEW: 0322 169

<u>3-27</u>		<u>9</u>
Map	Block	Parcel

Property Address: \_\_\_\_\_ Property Acquired From: \_\_\_\_\_  
 Acquired By: Deed  Will  Approximate Date Acquired: \_\_\_\_\_ Recorded Yes  No  D.B. \_\_\_\_\_ Pg. \_\_\_\_\_ Size: (Dim. or Ac.) \_\_\_\_\_  
 Bounded By: N. \_\_\_\_\_ S. \_\_\_\_\_ E. \_\_\_\_\_ W. \_\_\_\_\_

Date	Grantor (From)	Grantee (To)	D.B.	Pg.	Type	W.D.Cons.			
<u>7/3/63</u>	<u>Turner, Alma</u>		<u>70</u>	<u>2</u>	<u>W</u>				
<u>11/79</u>	<u>TURNER, JAMES H.</u>	<u>FURMAN, ANNA</u>	<u>277</u>	<u>328</u>	<u>W</u>	<u>85<sup>00</sup></u>			
<u>9/88</u>	<u>FURMAN, PAUL &amp; ANNA</u>	<u>HINES, JAN C.</u>	<u>739</u>	<u>358</u>	<u>W</u>	<u>160<sup>00</sup></u>			
City		G.M.D.	L.D.	L.L.	Dimensions		Acreage <u>10.41</u>		
		<u>1000</u>	<u>3</u>	<u>823</u> <u>834</u>	Return	Deed	Plat	Comp.	Used
Subdivision					<u>10.413</u>		<u>10±</u>	<u>10</u>	
				Block	Lot	Plat Book	Page		
						<u>1</u>	<u>173</u>		
Brief Legal Description: <u>10 ac. ± LL 823-834</u>									
<u>L03</u>									
<u>N/S Public Rd</u>									




Name On Return:		MAP BLOCK PAR SUB OLD: 0327	010	A	3-27	10A	
Name On Deed:		NEW: 0322	P:170	Call No			Map
Property Address:				Property Acquired From:			
Acquired By:	Deed ___ Will ___	Approximate Date Acquired:	Recorded Yes ___ No ___	D.B. ___ Pg. ___	Size: (Dim. or Ac.)		
Bounded By:	N.	S.	E.	W.			

Date	Grantor (From)	Grantee (To)	D.B.	Pg.	Type	W.D. Cons.
9/7/71		MCCLURE, GERLO RICHARD	116	164	WD	—

City	G.M.D.	L.D.	L.L.	Dimensions	Acreage				
					Return	Deed	Plat	Comp.	Used
	1000	3	823 824	<del>31.9 AC</del>				<del>40</del>	<del>40</del>
Subdivision					X-35.28 AC	Block	Lot	Plat Book	Page

Brief Legal Description: 40 AC ± LL 823 & 824 3RD DIST.  
 X ADJUSTED ACREAGE PER PLAT IN OFFICE, AFTER MAKING SPLIT FOR 170A. 9/7/00





Property Acquired From: 170
Acct. No.


Photo	Call No
-------	---------

03N22	170A
Map	Block
	Parcel

Date	Grantor (From)	Grantee (To)	D.B.	Pg.	Type	W.D. Cons
4/29/00	McCLURE, GERALD RICHARD	GREY HAWK RIDGE DEVELOPMENT CO, LLC d/b/a, HAWKS RIDGE DEVELOPMENT COMPANY	4140	269	W/D	140. <sup>00</sup>

City	G.M.D.	L.D.	L.L.	Dimensions	Acreage				
					Return	Deed	Plat	Comp.	Used
		3	823 824			5.10	5.10		5.1
			833 834		Block	Lot	Plat Bk.	Page	
							602	191	

Brief Legal Description



Property Acquired From: 3-2 MAP BLOCK PAR SUB  
 OLD: 0327 012 E  
 Acct. No. NEW: 0322 171

<u>3-27</u>		<u>2E</u>
Map	Block	Parcel

Date	Grantor (From)	Grantee (To)	D.B.	Pg.	Type	W.D. Cons
6-27-86	Cobb, Charles K.	Thacker, R. Jerry	547	120	WO	220.00
2-12-87	Thacker, R. Jerry	Richfield Inst. & Dev. Co.	603	8	WO	2 TR'S 413.00
2-12-87	Richfield Inst. & Dev. Co.	Pentadoc, A Ga Corp.	603	10	WO	2 TR'S 526.00
5/30/96	ROSENBLUM, SEYMOUR J.	" " "	2404	7	QC	-0
9/27/96	PENTADOC	JILLSON, JOSEPH J. NIXON, JOHN M.	2516	184	W/D	1,323.40

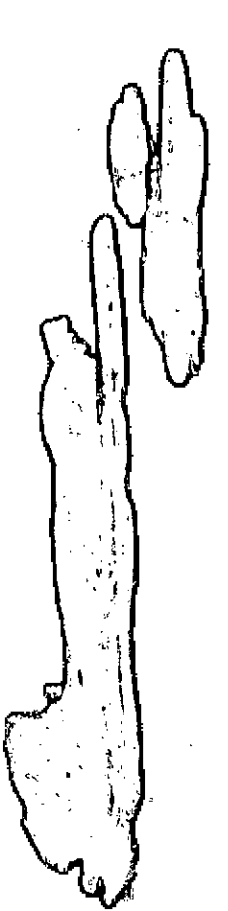
City	G.M.D.	L.D.	L.L.	Dimensions	Acreage				
		3	761 762 824	T 45.15 AC 110.03 AC 105.53 AC	Return	Deed	Plat	Comp.	Used
						8096			
Subdivision					Block	Lot	Plat Bk.	Page	
77.76 AC ± <del>XX 86.53 ±</del> * 20.95 AC ±									

Brief Legal Description: See S.D.A. office [unclear] Combined old parcel # 12  
New # 03-22-181 XX 14 AC ± USED FOR HAWKS RIDGE 7/14/99  
8.77 AC ± Used for Part of HAWKS RIDGE U-IV 1268 11-

SEE OVER FOR ACREAGE

Recalculated average ~~acre~~ <sup>of the</sup>  
2000-8000 Hawks Ridge U-2 & U-3

avg 1/1/01 ~~65~~ 20.95 ACRES



Recalculated Average Acre Deeds

4741-365 & 4012-202

THIS PARCEL IS NOW R/LD FOR  
HAWKS RIDGE

---

AS OF 10/16/01 18.75 ACRES

\*\*22 ACRES ADDED FOR EXTENSION OF  
HAWKS CLUB DR. PER 2001 DEED

5046-448. <sup>AS</sup> ~~OF~~ 5/29/02

AVERAGE = 20.95 ACRES

Property Acquired From:
Acct. No. 171

Photo	Call No
-------	---------

3-22		171A
Map	Block	Parcel

Date	Grantor (From)	Grantee (To)	D.B.	Pg.	Type	W.D. Cons
12/6/95	PENTADOC	TIDWELL, RICHARD JIM	* 2851	122 123	QC W/D	43.30
7/5/96	<sup>1/2 INT.</sup> TIDWELL, RICHARD JIM	<sup>1/2 INT.</sup> MARTIN, KATRINA K.	2470	235	W/D	-0-
3/31/97	MARTIN, KATRINA K. TIDWELL, RICHARD JIM <sup>E</sup>	KATRINA MARTIN, TIDWELL, RICHARD J. <sup>E</sup>	2673	1	W/D	-0-

City	G.M.D.	L.D.	L.L.	Dimensions	Acreage				
		3	824 761		Return	Deed	Plat	Comp.	Used
						5.03			\$5.10
Subdivision					Block	Lot	Plat Bk.	Page	

Brief Legal Description \*DON'T KNOW IF GRANTEE'S NAME SHOULD BE RICHARD OR ROBERT TIDWELL ??? 279e-17 CORRECTS THAT.



Property Acquired From:
Acct. No. 171

Photo	Call No
-------	---------


3-22		171B
Map	Block	Parcel

Date	Grantor (From)	Grantee (To)	D.B.	Pg.	Type	W.D. Cons
5/29/96	PENTADOC	KATIE L. NORTH CUTT, SPENCE &	2404	9	W/D	3/4 <sup>00</sup>
9/17/99	KATIE L. NORTH CUTT, SPENCE &	HAWKS RIDGE DEVELOPMENT CO., LLC	3845	203	W/D	115 <sup>20</sup>

City	G.M.D.	L.D.	L.L.	Dimensions	Acreage				
					Return	Deed	Plat	Comp.	Used
		3	824			4.50			4.5

Subdivision	Block	Lot	Plat Bk.	Page

Brief Legal Description





Property Acquired From:
Acct. No. 171

Photo	Call No
-------	---------

3-22		171C
Map	Block	Parcel

Date	Grantor (From)	Grantee (To)	D.B.	Pg.	Type	W.D. Cons
6/20/96	PENTADOC	HARRISON, CAROL WATSON	2445	221	W/P	45.00
7-24-97	Harrison, Corp Watson	E Jillson, Joseph J. Nixon, John M.	2787	329	W/O	55.00

22 W 21 D 30  
 2741 - 366  
 W 03/28-4  
 10/16/91

City	G.M.D.	L.D.	L.L.	Dimensions	Acreage * 3.5 AC. ±				
			3	824	Return	Deed	Plat	Comp.	Used
					500				5

Subdivision	Block	Lot	Plat Bk.	Page

Brief Legal Description \* 1.5 AC. ± USED FOR HAWKS RIDGE U II. 3/27/00



Property Acquired From: 171  
 Acct. No.

Photo Call No

03N22  
 Map Block Parcel  
 171D

REC- 9/11/01

Date	Grantor (From)	Grantee (To)	D.B.	Pg.	Type	W.D. Cons
1/27/00		NIXON, JOHN M. JILLSON, JOSEPH J.	4741	365	q/c	—
1/31/00	NIXON, JOHN M. JILLSON, JOSEPH J.	GREY HAWK RIDGE DEVELOP. COMPANY, LLC d/b/a HAWKS RIDGE DEVELOPMENT COMPANY	4012	202	LTD WD	5,388 <sup>20</sup>

City	G.M.D.	L.D.	L.L.	Dimensions	Acreage				
		3	762		Return	Deed	Plat	Comp.	Used
						1.47			1.47

Subdivision	Block	Lot	Plat Bk.	Page
761				

Brief Legal Description \* DEEDS RECORDED OUT OF SEQUENCE 4741/365 REC 9/11/01  
 4012/202 REC 2/11/00



Property Acquired From:
Acct. No.

Photo	Call No
-------	---------

3-22		172
Map	Block	Parcel

Date	Grantor (From)	Grantee (To)	D.B.	Pg.	Type	W.D. Cons
7/12/96	ALLEN, ERNEST HARRISON SR	PENTADOC	*2441	2	WD	370. <sup>00</sup>
9/27/96	PENTADOC	JILLSON, JOSEPH J. NIXON, JOHN M. E	2516	184	WD	1,323. <sup>40</sup>
1/31/00	JILLSON, JOSEPH J. E NIXON, JOHN M.	GREY HAWK RIDGE DEVELOPMENT COMPANY, LLC d/b/a HAWKS RIDGE DEVELOPMENT COMPANY	4012	202	WD	5,388. <sup>00</sup>

City	G.M.D.	L.D.	L.L.	Dimensions	Acreage				
			750	13.91 AC ±	Return	Deed	Plat	Comp.	Used
		3	751	<del>13.91 AC ±</del> 14.09 AC ±					
Subdivision				763	Block	Lot	Plat Bk.	Page	
				<del>13.91 AC ±</del> 1.74 AC ±					

Brief Legal Description: ~~Adjusted~~ ADJUSTED ACREAGE PER THIS DEED 9/13/96 p. 3 to  
 26.06 AC ± USED FOR HAWKS RIDGE 7/14/99 35 AC ± used for Hawks Ridge U-IV  
 Recalculated Acreage AFTER DEEDS 4012/02 & 4741/365 PART SPLIT TO Sept. 00



Property Acquired From:	MAP BLOCK	PAR SUB	3-18	65
Acct. No.	OLD: 0318	065	Map	Block
	NEW: 0322	Photo 172	Parcel	
		Call No		

Date	Grantor (From)	Grantee (To)	D.B.	Pg.	Type	W.D. Cons		
<del>9-87</del>								
9-87	ALLEN, KAREN ELAINE COX	ALLEN, ERNEST HARRISON JR. ERNEST HARRISON SR. CLOUD	1660	404	QC	-0-		
6-15-40		ALLEN, MARGARET EVELYN Allen, Ernest Harrison Sr.			PR			
2/10/92	ALLEN, MARGARET EVELYN C.	ALLEN, ERNEST SR.	1135	346	QC	-0-		
4/29/96	ALLEN, ERNEST HARRISON JR.	ALLEN, ERNEST HARRISON SR.	2441	1	QC	-0-		
City		G.M.D.	L.D.	L.L.	Dimensions	Acreage	36.99 AC ±	
			3	751 750		Return	Deed	
						165 ±	Plat Comp.	
							Used	
Subdivision 763 764					Block	Lot	Plat Bk.	Page
Brief Legal Description								
SEE DEED 127/174 FOR RELEASE OF TIMBER INT TO ALLEN SR.								

1900

1900

1900

1900

1900



Duplicate

Name On Deed: Allen, Ernest  
 Return: Cumming, Ga R+2

2-256 37  
 Photo Call No.

3-18 65  
 Map Block Parcel

Property Address:

Property Acquired From:

Acquired By: Deed Will Approximate Date Acquired: Recorded Yes No D.B. Pg. Size (Dim. or Ac.)

Bounded By: N. S. E. W.

Date	Grantor (From)	Grantee (To)	D.B.	Pg.	Type	W.D.Cons.
11-27-54	Wehant, Herbert	Allen, Ernest	32	43		
<del>9-8-57</del>	<del>Allen, Karen Elaine C.</del>	<del>Harrison, Ernest A. Jr</del>	<del>660</del>	<del>404</del>	<del>OC</del>	<del>-0-</del>
	<i>Corrected same day</i>	<i>Allen, Frances Louise C.</i>				
		<i>Harrison, Ernest S</i>				

City	G.M.D.	L.D.	L.L.	Dimensions	Acreage				
					Return	Deed	Plat	Comp.	Used
		3	763 764		65			65	65

Subdivision	Block	Lot	Plat Book	Page

Brief Legal Description:

R1

38,042

R3

59,846

MALLARD, HART & MINOR

03N22

ATTORNEYS AT LAW  
BUILDING 12  
2900 CHAMBLEE-TUCKER ROAD  
ATLANTA, GEORGIA 30341  
770/457-9077  
FAX 770/451-5277

WILLIAM D. MALLARD, JR.  
MELINDA K. HART

H. DEAN MINOR, Retired

November 13, 1996

Mr. Johnny Ghorley  
Tax Records Dept.  
Cherokee County  
130 East Main Street  
Room 110  
Canton, GA 30114

Re: Ernest H. Allen, Sr.  
Cherokee County, Third District  
Land Lots 751, 750, 763, 764

Dear Mr. Ghorley:

I have been asked to contact you on behalf of Ernest Allen, who claims to be the owner of the above referenced property.

Mr. Allen has been paying property taxes on this property for the past several years, but is unclear as to exactly how much of the property is his. Apparently his ex-wife, Margaret Evelyn Cloud Allen, was awarded a portion of the property pursuant to the final judgment and decree of divorce in Cherokee County Superior Court.

If you would, please check and see who in fact is the real owner of this property. Thank you very much for your help in this matter. Should you have any questions, please do not hesitate to contact me.

Very truly yours,

MALLARD, HART & MINOR

Melinda K. Hart

MKH:gb

cc: Mr. Ernest Allen

*03N22-134  
172  
talked to  
Ms. Hart 11/15/96  
on phone, gave  
her deed references  
& info as  
shown on  
tax maps*

*Melinda K. Hart*

*Did not  
do deed research  
nor re read  
deeds. Just  
gave info from  
word cards &  
map*

1. 2. 3. 4. 5. 6. 7. 8. 9. 10. 11. 12. 13. 14. 15. 16. 17. 18. 19. 20. 21. 22. 23. 24. 25. 26. 27. 28. 29. 30. 31. 32. 33. 34. 35. 36. 37. 38. 39. 40. 41. 42. 43. 44. 45. 46. 47. 48. 49. 50. 51. 52. 53. 54. 55. 56. 57. 58. 59. 60. 61. 62. 63. 64. 65. 66. 67. 68. 69. 70. 71. 72. 73. 74. 75. 76. 77. 78. 79. 80. 81. 82. 83. 84. 85. 86. 87. 88. 89. 90. 91. 92. 93. 94. 95. 96. 97. 98. 99. 100.


1. 2. 3. 4. 5. 6. 7. 8. 9. 10. 11. 12. 13. 14. 15. 16. 17. 18. 19. 20. 21. 22. 23. 24. 25. 26. 27. 28. 29. 30. 31. 32. 33. 34. 35. 36. 37. 38. 39. 40. 41. 42. 43. 44. 45. 46. 47. 48. 49. 50. 51. 52. 53. 54. 55. 56. 57. 58. 59. 60. 61. 62. 63. 64. 65. 66. 67. 68. 69. 70. 71. 72. 73. 74. 75. 76. 77. 78. 79. 80. 81. 82. 83. 84. 85. 86. 87. 88. 89. 90. 91. 92. 93. 94. 95. 96. 97. 98. 99. 100.

1. 2. 3. 4. 5. 6. 7. 8. 9. 10. 11. 12. 13. 14. 15. 16. 17. 18. 19. 20. 21. 22. 23. 24. 25. 26. 27. 28. 29. 30. 31. 32. 33. 34. 35. 36. 37. 38. 39. 40. 41. 42. 43. 44. 45. 46. 47. 48. 49. 50. 51. 52. 53. 54. 55. 56. 57. 58. 59. 60. 61. 62. 63. 64. 65. 66. 67. 68. 69. 70. 71. 72. 73. 74. 75. 76. 77. 78. 79. 80. 81. 82. 83. 84. 85. 86. 87. 88. 89. 90. 91. 92. 93. 94. 95. 96. 97. 98. 99. 100.

|                         |                                      |           |         |                  |
|-------------------------|--------------------------------------|-----------|---------|------------------|
| Property Acquired From: | MAP BLOCK PAR SUB<br>OLD: 0318 064 B | 3-18      |         | 64B              |
| Acct. No.               | NEW: 0322                            | Photo 173 | Call No | Map Block Parcel |

| Date    | Grantor (From)                           | Grantee (To)                          | D.B. | Pg. | Type | W.D. Cons        |
|---------|--|---------------------------------------|------|-----|------|------------------|
| ?/85    | WHEELER, <sup>BILL E</sup> AGATHA        | WHEELER, MITCHELL                     | 467  | 273 | W    | 10 <sup>00</sup> |
| 8/27/93 | WHEELER, <sup>1/2 INT.</sup> MITCHELL H. | WHEELER, <sup>1/2 INT.</sup> DONNA M. | 1577 | 310 | WD   | -0-              |
|         |  |                                       |      |     |      |                  |
|         |  |                                       |      |     |      |                  |
|         |  |                                       |      |     |      |                  |
|         |  |                                       |      |     |      |                  |

|                         |        |      |            |                     |  |               |          |      |  |
|-------------------------|--------|------|------------|---------------------|--|---------------|----------|------|--|
| City                    | G.M.D. | L.D. | L.L.       | Dimensions          | Acreage  | 20.25         |          |      |  |
|                         |        | 3    | 750<br>751 | .37 AC<br>*19.67 AC | Return Deed  | Plat          | Comp.    | Used |  |
| Subdivision             |        |      |            |                     | Block  | Lot           | Plat Bk. | Page |  |
|                         |        |      |            |                     |  | TRIS<br>12,34 | 25       | 153  |  |
| Brief Legal Description |        |      |            |                     | * PLAT 45/79 CALLS FOR THIS PARCEL TO BE * 45 - 79 |               |          |      |  |
| 19.67 AC                |        |      |            |                     |  |               |          |      |  |









MAP BLOCK PAR SUB

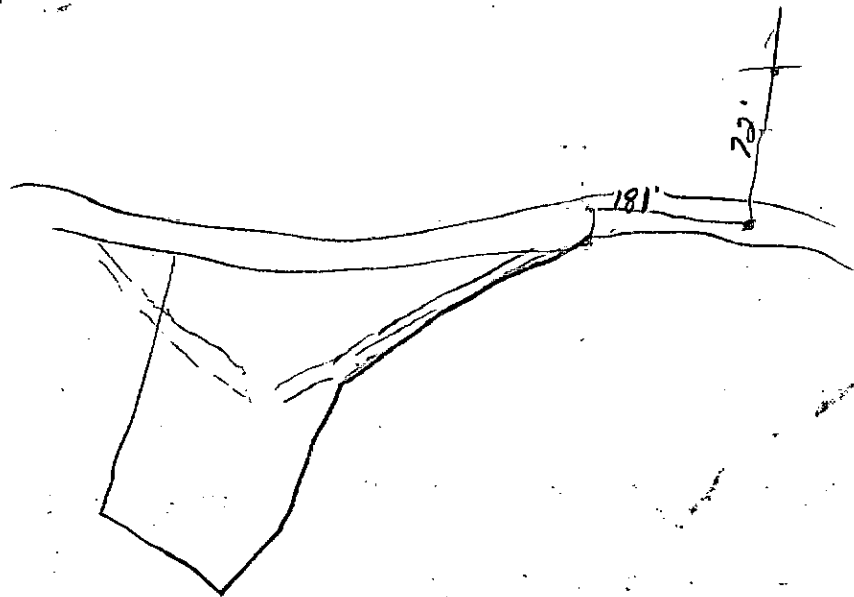
|                 |           |      |          |      |       |        |
|-----------------|-----------|------|----------|------|-------|--------|
| Name On Return: | OLD: 0318 | 064  | A        | 3-18 |       | 64A    |
| Name On Deed:   | NEW: 0322 | P174 | Call No. | Map  | Block | Parcel |

|                   |                         |                            |                 |          |                     |
|-------------------|-------------------------|----------------------------|-----------------|----------|---------------------|
| Property Address: | Property Acquired From: |                            |                 |          |                     |
| Acquired By:      | Deed Will               | Approximate Date Acquired: | Recorded Yes No | D.B. Pg. | Size: (Dim. or Ac.) |
| Bounded By:       | N.                      | S.                         | E.              | W.       |                     |

| Date    | Grantor (From)               | Grantee (To)  | D.B. | Pg. | Type | W.D.Cons.        |
|---------|------------------------------|---|------|-----|------|------------------|
| 6/77    | WHEELER, BILL & AGAINE       | HOLLAND, WILLIS GRADY WYLENE  | 219  | 453 | W    | 5 <sup>00</sup>  |
| 1/27/06 | HOLLAND, WILLIS GRADY WYLENE | GREY HAWK RIDGE DEVELOPMENT CO. LLC, 1/19 HAWKS RIDGE DEVELOPMENT COMPANY | 8581 | 497 | WD   | 70 <sup>00</sup> |

| City        | G.M.D. | L.D. | L.L. | Dimensions | Acreage |      |           |       |      |
|-------------|--------|------|------|------------|---------|------|-----------|-------|------|
|             |        |      |      |            | Return  | Deed | Plat      | Comp. | Used |
|             |        | 3    | 751  |            |         |      | 1.45      |       |      |
| Subdivision |        |      |      |            | Block   | Lot  | Plat Book | Page  |      |
|             |        |      |      |            |         |      | 13        | 50    |      |

Brief Legal Description:



3/3/2000

|                            |
|----------------------------|
| Property<br>Acquired From: |
| Acct. No.                  |

|       |         |
|-------|---------|
| Photo | Call No |
|-------|---------|

|       |       |        |
|-------|-------|--------|
| 03N22 |       | 175    |
| Map   | Block | Parcel |

| Date    | Grantor (From) | Grantee (To)               | D.B. | Pg. | Type | W.D. Cons |
|---------|----------------|----------------------------|------|-----|------|-----------|
| 6/11/99 | CLOUD, BUDDY   | Buddy &<br>CLOUD, DONNA M. | 4037 | 67  | W/P  | -0-       |
|         |                |                            |      |     |      |           |
|         |                |                            |      |     |      |           |
|         |                |                            |      |     |      |           |
|         |                |                            |      |     |      |           |
|         |                |                            |      |     |      |           |

|      |        |      |                   |            |         |        |      |      |       |      |
|------|--------|------|-------------------|------------|---------|--------|------|------|-------|------|
| City | G.M.D. | L.D. | L.L.              | Dimensions | Acreage | Return | Deed | Plat | Comp. | Used |
|      |        | 3    | 090<br>691<br>750 |            | 12.58   |        |      |      |       |      |

|             |       |     |          |      |
|-------------|-------|-----|----------|------|
| Subdivision | Block | Lot | Plat Bk. | Page |
|             |       |     |          |      |

|                         |
|-------------------------|
| Brief Legal Description |
|                         |
|                         |



|                 |           |       |       |          |
|-----------------|-----------|-------|-------|----------|
| Name On Return: | MAP       | BLOCK | PAR   | SUB      |
|                 | OLD: 0318 |       | 035   |          |
| Name On Deed:   | NEW: 0322 |       | Sheet | Cell No. |
|                 |           |       | 175   |          |


|      |       |        |
|------|-------|--------|
| 3-18 |       | 35     |
| Map  | Block | Parcel |

|                   |           |                            |                         |          |                     |
|-------------------|-----------|----------------------------|-------------------------|----------|---------------------|
| Property Address: |           |                            | Property Acquired From: |          |                     |
| Acquired By:      | Deed Will | Approximate Date Acquired: | Recorded Yes No         | D.B. Pg. | Size: (Dim. or Ac.) |
| Bounded By:       | N.        | S.                         | E.                      | W.       |                     |

| Date    | Grantor (From)            | Grantee (To)                  | D.B. | Pg. | Type | W.D.Cons.        |
|---------|---------------------------|-------------------------------|------|-----|------|------------------|
| 8/81    | CLOUD, CARL               | CLOUD, BUDDY                  | 310  | 481 | W    | 62 <sup>50</sup> |
| 12/89   | CLOUD, BUDDY<br>H.E. INT. | CLOUD, DORIS ANN<br>H.E. INT. | 840  | 222 | W    | -0-              |
| 1/18/92 | CLOUD, DORIS ANN          | CLOUD, BUDDY/LEE              | 1134 | 97  | QC   | -0-              |

| City            | G.M.D. | L.D. | L.L.       | Dimensions           | Acreage <u>30 AC ±</u> |      |           |       |      |
|-----------------|--------|------|------------|----------------------|------------------------|------|-----------|-------|------|
|                 |        | 3    | 690<br>691 | 12.58 AC<br>17.58 AC | Return                 | Deed | Plat      | Comp. | Used |
|                 |        |      |            |                      |                        | 22.3 |           |       |      |
| Subdivision 750 |        |      |            |                      | Block                  | Lot  | Plat Book | Page  |      |
|                 |        |      |            |                      |                        |      |           |       |      |

Brief Legal Description: \*SEE DEED 1312/304 FROM: JACK LAWRENCE JR. TO: BUDDY/LEE CLOUD FOR .72 AC. ALSO SEE 4065-5 CORR DEED



Name On ~~Cloud, Carl~~  
 Return: ~~Gunning, Gar R-2~~

2-252 9  
 Photo Call No.

3-1A 35  
 Map Block Parcel

Name On Deed:

Property Address:

Property Acquired From:

Acquired Deed \_\_\_ Approximate Recorded D.B. \_\_\_ Pg. \_\_\_ Size: (Dim. or Ac.)  
 By: / Will \_\_\_ Date Acquired: Yes \_\_\_ No \_\_\_

Bounded By: N. S. E. W.

| Date                     | Grantor (From)  | Grantee (To)                               | D.B.  | Pg.        | Type          | W.D. Cons.           |
|--------------------------|-----------------|--|-------|------------|---------------|----------------------|
| 8/27/51                  | Wheeler, Agatha | Cloud, Carl                                | 31    | 139        | WD            | —                    |
| 5-25-73                  | W.K.e, Myrtle   | <del>Barrett, Lula</del><br>Cotton, Jewell | 142   | 543        | W             | 2780                 |
| City                     | G.M.D.          | L.D.                                       | L.L.  | Dimensions | 30.24 Acreage | <del>39</del> 39.4   |
| out                      |                 | 3  | 750   |            | Return        | Deed Plat Comp. Used |
|                          |                 |  |       |            | 40            | 58 58                |
|                          | Subdivision     |  | Block | Lot        | Plat Book     | Page                 |
| Brief Legal Description: |                 |  |       |            |               |                      |
|                          |                 |  |       |            |               |                      |
|                          |                 |  |       |            |               |                      |

31-139

LE 750 3rd/w

BP N/S EARNest Dean Rd

Preop Gae1 cloud, Along

Rd 594' to can dpprp

Gae1 cloud, w'ly

570' to other prrp

Gae1 cloud, S along line

" " 90' to

Ernest Dean Rd BP

Frangulae Skpae



Property Acquired From: 175= 5AC  
 Acct. No. 176= .88AC

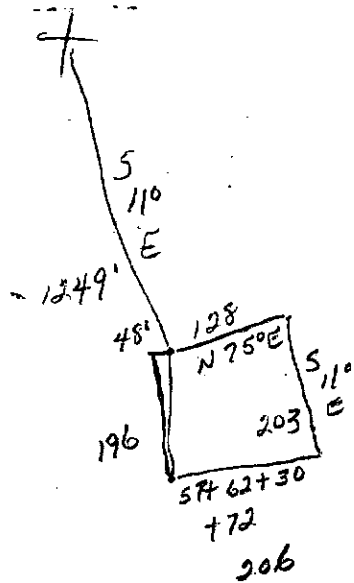
Photo Call No

3-22 175A  
 Map Block Parcel

| Date    | Grantor (From)                 | Grantee (To) | D.B. | Pg. | Type | W.D. Cons                     |
|---------|--------------------------------|--------------|------|-----|------|-------------------------------|
| 6/11/98 | CLOUD, BUDDY                   | COX, DONNA   | 3190 | 102 | W/D  | -0-                           |
| 6/11/98 | COX, DONNA<br>CLOUD, DORIS ANN | COX, DONNA   | 3190 | 104 | W/D  | 2 TRACTS<br>FOR .88 AC<br>-0- |
|         |                                |              |      |     |      |                               |
|         |                                |              |      |     |      |                               |
|         |                                |              |      |     |      |                               |
|         |                                |              |      |     |      |                               |

| City        | G.M.D. | L.D. | L.L.              | Dimensions | Acreeage            | Return | Deed | Plat | Comp. | Used |
|-------------|--------|------|-------------------|------------|---------------------|--------|------|------|-------|------|
|             |        | 3    | 690<br>691<br>750 |            | 5.0 + .88 = 5.88 AC |        |      |      |       |      |
| Subdivision |        |      |                   | 751        | Block               | Lot    | Plat | Bk.  | Page  |      |

Brief Legal Description



$$59 + 163 + 48$$

$$\begin{array}{r} 260 + \\ 72 \\ 57 \end{array}$$

|                            |
|----------------------------|
| Property<br>Acquired From: |
| Aect. No: 175              |

|       |         |
|-------|---------|
| Photo | Call No |
|-------|---------|


|      |       |        |
|------|-------|--------|
| 3-22 | 175B  |        |
| Map  | Block | Parcel |

| Date     | Grantor (From)   | Grantee (To)                         | D.B. | Pg. | Type | W.D. Cons        |
|----------|------------------|--------------------------------------|------|-----|------|------------------|
| 7/20/98  | CLOUD, BUDDY     | CLOUD, RICKY L. <sup>PAMELA C.</sup> | 3217 | 77  | WD   | -0-              |
| 4/4/00   | CLOUD, PAMELA R. | CLOUD, RICK L.                       | 4340 | 61  | Q/C  | -0-              |
| 10/19/00 | CLOUD, RICKY L.  | TURNER, APRIL G.                     | 4340 | 63  | WD   | 90 <sup>00</sup> |
|          |                  |                                      |      |     |      |                  |
|          |                  |                                      |      |     |      |                  |
|          |                  |                                      |      |     |      |                  |

| City | G.M.D. | L.D. | L.L. | Dimensions | Acreage |      |      |       |      |
|------|--------|------|------|------------|---------|------|------|-------|------|
|      |        | 3    | 690  |            | Return  | Deed | Plat | Comp. | Used |
|      |        |      |      |            |         | 5.00 | 5.00 |       | 5    |

| Subdivision | Block | Lot | Plat Bk. | Page |
|-------------|-------|-----|----------|------|
|             |       |     | ATTACHED |      |

|                         |
|-------------------------|
| Brief Legal Description |
|                         |
|                         |



LEGEND 3217 078

5.00 ACRES

- IPF IRON PIN FOUND
- IPS IRON PIN SET
- LLL LAND LOT LINE
- C CENTERLINE
- P PROPERTY LINE
- R/W RIGHT-OF-WAY
- N/F NOW OR FORMERLY
- N/T NOT TO SCALE
- P POWER LINE
- PP POWER POLE
- F FENCE

LL 678

LL 679

N/F THACKER

LLL 588°16'58"E 364.73'

588°16'58"E

993.48'

LL 691

LL 690

635.63'

510.64'

N88°16'56"W

650.00'

501°43'04"W 25.00'

N/F CLOUD

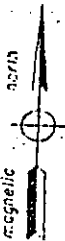
N/F CLOUD

N88°16'56"W

501°39'05"W 166.60'

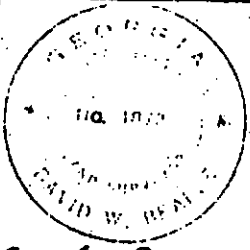
N88°16'56"W 100.00'

501°43'04"W 177.00'



SURVEY BY  
**David Bealle Surveyors, Ltd.**  
 2755 Antioch Road  
 Cumming, Georgia 30130  
 (404) 880-1770

SURVEY FOR  
**Ricky Cloud**



"Thou shalt not remove thy neighbor's landmark, which they of old time have set. DEUTERONOMY 19:14 KJV

IN MY OPINION THIS PLAT IS A CORRECT REPRESENTATION OF THE LAND PLATTED AND HAS BEEN PREPARED IN CONFORMITY WITH THE MINIMUM STANDARDS AND REQUIREMENTS OF LAW.

DATE: 12/14/94

LAND LOT 690  
3RD DISTRICT, 1ST SECTION,  
CHEROKEE COUNTY, GEORGIA


THIS SITE IS NOT FLOOD PRONE PER CHEROKEE COUNTY FIRM MAP PARCEL NUMBER 13057C0175 B.

60 0 60  
SCALE: ONE INCH = 60'

FIELD CLOSURE: 17 19.494 ANGULAR ERROR 0 ° / ANGLE POINT, BALANCED BY LEAST SQUARES ADJUSTMENT.

FORM: LEITZ-SET 2 TOTAL STATION PLAT CLOSURE: 17786.951 F. DB. Ch. DB. F. 0172/27 JOB# 94741 (P. 2) II

Rec 7-27-98



|                      |           |     |       |     |         |      |       |        |
|----------------------|-----------|-----|-------|-----|---------|------|-------|--------|
| Name On Cloud, Buddy |           | MAP | BLOCK | PAR | SUB     | 3-18 | 36    |        |
| Return: Cumming, Ga  | OLD: 0318 |     |       | 036 |         |      |       |        |
| Name On Deed:        | NEW: 0322 |     |       | 176 | Col: No | Map  | Block | Parcel |

|                   |           |                            |                 |                         |     |                     |  |
|-------------------|-----------|----------------------------|-----------------|-------------------------|-----|---------------------|--|
| Property Address: |           |                            |                 | Property Acquired From: |     |                     |  |
| Acquired By:      | Deed Will | Approximate Date Acquired: | Recorded Yes No | D.B.                    | Pg. | Size: (Dim. or Ac.) |  |
| Bounded By:       | N.        | S.                         | E.              | W.                      |     |                     |  |

| Date                     | Grantor (From)                   | Grantee (To)                         |      |      |             | D.B.     | Pg.  | Type             | W.D. Cons. |
|--------------------------|----------------------------------|--------------------------------------|------|------|-------------|----------|------|------------------|------------|
| 5/31/67                  | Cloud, Carl                      | Cloud, Buddy                         |      |      |             | 90       | 628  | W/D              | —          |
| 12/89                    | Cloud, Buddy <sup>1/2 INT.</sup> | Cloud, DORIS ANN <sup>1/2 INT.</sup> |      |      |             | 840      | 223  | W                | -0-        |
| 1/21/92                  | Cloud, Buddy LEE                 | Cloud, DORIS ANN                     |      |      |             | 1132     | 46   | De               | -0-        |
|                          | City                             | G.M.D.                               | L.D. | L.L. | Dimensions  | 21.41 AC |      | Acreage 22.29 AC |            |
|                          | out                              |                                      | 3    | 690  | 210' x 210' | Return   | Deed | Plat             | Comp. Used |
|                          |                                  |                                      |      |      |             | I        | +    |                  |            |
|                          | Subdivision                      |                                      |      |      | 16.41 AC    | Block    | Lot  | Plat Book        | Page       |
| Brief Legal Description: |                                  |                                      |      |      |             |          |      |                  |            |
|                          |                                  |                                      |      |      |             |          |      |                  |            |
|                          |                                  |                                      |      |      |             |          |      |                  |            |

90-628

3<sup>rd</sup>/L0

LL690

13p. N R/w Earnest Dean Rd  
at prop Hubert cloud, N along  
Hubert cloud line 210' to  
prop of Guel cloud, W along  
Guel cloud prop 210' to other prop  
Guel cloud, S along Guel cloud  
prop 210' to r/w Earnest Dean  
Rd, E along Rd 210' to prop  
Hubert cloud.

1ae



|                            |
|----------------------------|
| Property<br>Acquired From: |
| Acet. No. 176              |

|       |         |
|-------|---------|
| Photo | Call No |
|-------|---------|


|      |       |        |
|------|-------|--------|
| 3-22 |       | 176A   |
| Map  | Block | Parcel |

| Date     | Grantor (From)                      | Grantee (To)                  | D.B. | Pg. | Type | W.D. Cons |
|----------|-------------------------------------|-------------------------------|------|-----|------|-----------|
| 7/20/98  | CLOUD, DORIS ANN                    | CLOUD, PAMELA C. & RICKY L. E | 3217 | 76  | WD   | -0-       |
| 4/4/00   | CLOUD, PAMELA C.                    | CLOUD, RICK, L.               | 4340 | 59  |      |           |
| 10/14/05 | CLOUD, RICK L.                      | CLOUD, ANN MARIE & RICK L. E  | 8324 | 460 | WD   | -0-       |
| 12/4/06  | CLOUD, RICK L. DECEASED & ANN MARIE | SYKES, STACI & NATHAN         | 9275 | 149 | WD   | 375.00    |
|          |                                     |                               |      |     |      |           |
|          |                                     |                               |      |     |      |           |

| City | G.M.D. | L.D. | L.L. | Dimensions | Acreage |      |      |       |      |
|------|--------|------|------|------------|---------|------|------|-------|------|
|      |        | 3    | 690  |            | Return  | Deed | Plat | Comp. | Used |
|      |        |      |      |            |         | 5.00 | 5.00 |       | 5    |

| Subdivision | Block | Lot | Plat Bk. | Page |
|-------------|-------|-----|----------|------|
|             |       |     | 56       | 159  |

|                         |
|-------------------------|
| Brief Legal Description |
|                         |
|                         |



|                    |  |                   |           |      |         |
|--------------------|--|-------------------|-----------|------|---------|
| Name On Cloud, Hob |  | MAP BLOCK PAR SUB | OLD: 0318 | 037  |         |
| Return: Canton, Ga |  |                   |           |      |         |
| Name On Deed:      |  |                   | NEW: 0322 | 1772 | Lot No. |

|      |       |        |
|------|-------|--------|
| 3-18 |       | 37     |
| Map  | Block | Parcel |

|                   |           |                            |                         |          |                    |
|-------------------|-----------|----------------------------|-------------------------|----------|--------------------|
| Property Address: |           |                            | Property Acquired From: |          |                    |
| Acquired By:      | Deed Will | Approximate Date Acquired: | Recorded Yes No         | D.B. Pg. | Size (Dim. or Ac.) |
| Bounded By:       | N.        | S.                         | E.                      | W.       |                    |

| Date    | Grantor (From) | Grantee (To)                 | D.B. | Pg. | Type | W.D. Cons.                           |
|---------|----------------|------------------------------|------|-----|------|--------------------------------------|
| 1/16/58 | Cloud Carl     | Cloud Hubert                 | 43   | 370 | WD   | 1 <sup>10</sup> / <sub>100</sub> ACS |
| 5/17/04 | CLOUD, HUBERT  | MEBA JOAN &<br>CLOUD, HUBERT | 7084 | 114 | WD   | 0                                    |

| City | G.M.D. | L.D. | L.L.        | Dimensions | Acreage |      |      |       |      |
|------|--------|------|-------------|------------|---------|------|------|-------|------|
|      |        |      |             |            | Return  | Deed | Plat | Comp. | Used |
| out  |        | 3    | 690<br>1291 |            | 39      |      |      | 30    | 30   |

| Subdivision   | Block | Lot. | Plat Book | Page |
|---------------|-------|------|-----------|------|
| 679, 680, 689 |       |      |           |      |

Brief Legal Description:

43-370

3rd/40

L4 690, 691, 679  
680, 689

BP N/S Earliest Dead End of

Fence; N 1/4 to where hog wire

Fence Intersects Barbed wire fence.

N 1/4 & N 1/4 to P-T-N of

branch where wire fence runs

W 1/4; N to TOY Paces on prop.

E Along branch to prop Neut

Green, SE 1/4 along Neut Green

Line to Branch, SW Along

Branch + Neut Green prop to P.N.

S to Barbed wire fence, S

Along " " " to

Earliest Dead End, W Along

" " " to hog wire

Fence BP.

|                 |           |       |     |     |      |        |
|-----------------|-----------|-------|-----|-----|------|--------|
| Name On Return: | MAP       | BLOCK | PAR | SUB | 3-18 | 42B    |
|                 | OLD: 0318 |       | 042 | B   | Map  | Block  |
| Name On Deed:   | NEW: 0322 |       | 178 |     |      | Parcel |

|                   |                         |
|-------------------|-------------------------|
| Property Address: | Property Acquired From: |
|-------------------|-------------------------|

|              |           |                            |                 |      |         |                     |
|--------------|-----------|----------------------------|-----------------|------|---------|---------------------|
| Acquired By: | Deed Will | Approximate Date Acquired: | Recorded Yes No | D.B. | Pg.     | Size: (Dim. or Ac.) |
| Bounded By:  | N.        | S.                         | E.              | W.   | 99 feet |                     |

| Date                     | Grantor (From)                      | Grantee (To)        | D.B. | Pg.       | Type       | W.D. Cons.        |
|--------------------------|-------------------------------------|---------------------|------|-----------|------------|-------------------|
|                          |                                     | COTTON, Mrs. Jewell |      |           |            |                   |
| 2-25-86                  | <sup>late</sup> Cotton, Mrs. Jewell | Barrett, Lula C.    | 512  | 222       | 1E         | -                 |
| 4/90                     | BARRETT, LULA C.                    | THACKER, R. JERRY   | 814  | 302       | NW 14. 40  | -0-               |
| City                     |                                     | G.M.D.              | L.D. | LL.       | Dimensions | Acreage 37.79 AC. |
|                          |                                     |                     | 3    | 679       |            |                   |
| Subdivision              |                                     | Block               | Lot  | Plat Book | Page       |                   |
|                          |                                     |                     | LAKE |           |            |                   |
| Brief Legal Description: |                                     |                     |      |           |            |                   |



|                         |
|-------------------------|
| Property Acquired From: |
| Acct. No.:              |

|       |         |
|-------|---------|
| Photo | Call No |
|-------|---------|

|       |       |        |
|-------|-------|--------|
| 03N22 |       | 179    |
| Map   | Block | Parcel |

| Date    | Grantor (From)             | Grantee (To)                        | D.B.  | Pg. | Type | W.D. Cons           |
|---------|----------------------------|-------------------------------------|-------|-----|------|---------------------|
| 12/1/98 | DOMINGUE, Victor<br>Camron | Grey Hawk Ridge<br>Development, LLC | 3425  | 125 | W/D  | 183.00              |
| 4/13/99 | CHEROKEE COUNTY            | " " "                               | *3610 | 28  | QC   | FOR .61 AC ±<br>-0- |
|         |                            |                                     |       |     |      |                     |
|         |                            |                                     |       |     |      |                     |
|         |                            |                                     |       |     |      |                     |
|         |                            |                                     |       |     |      |                     |

*NEW USED J-5 10/14/04*

*PARCEL RIDGE*

| City | G.M.D. | L.D. | L.L.       | Dimensions       | Acreage <i>4.73 AC</i> |      |            |      |
|------|--------|------|------------|------------------|------------------------|------|------------|------|
|      |        | 3    | 832<br>833 | <i>4.73 AC ±</i> | Return                 | Deed | Plat Comp. | Used |
|      |        |      |            |                  | Block                  | Lot  | Plat Bk.   | Page |

Brief Legal Description *\*RELEASE OF INT IN R/W OF HESTER DRIVE.*





|                              |   |      |       |        |
|------------------------------|---|------|-------|--------|
| Property Acquired From: 3-27 | MAP BLOCK PAR SUB<br>OLD: 0327<br>012 D | 3-27 |       | 12 D   |
| Acct. No.: NEW: 0322         | Photo Call No<br>179                    | Map  | Block | Parcel |

| Date     | Grantor (From)           | Grantee (To)                        | D.B. | Pg. | Type    | W.D. Cons |
|----------|--------------------------|-------------------------------------|------|-----|---------|-----------|
| 7-8-86   | Cobb, Charles K.         | Shippen, Joseph J.                  | 545  | 86  | W       | 31.50     |
| 11-87    | SHIPPEN, JOSEPH J.       | COBB, CHARLES                       | 671  | 32  | W       | 65.00     |
| 11-87    | COBB, CHARLES            | TURNER, DWIGHT & GAIL L.            | 671  | 33  | W       | 65.00     |
| 11/90    | TURNER, DWIGHT & GAIL L. | THE FIRST NATIONAL BANK OF ATLANTA  | 921  | 266 | DUP     | 329.00    |
| 7/17/92  | WACHOVIA BANK            | TURNER, DALE                        | 1245 | 75  | LTD W/D | 42.39     |
| 12/18/92 | TURNER, DALE             | CAMRON, PHILLIP E. & DOMINGUE VICKI | 1367 | 14  | W       | 62.50     |

|      |        |      |      |            |         |       |      |       |      |
|------|--------|------|------|------------|---------|-------|------|-------|------|
| City | G.M.D. | L.D. | L.L. | Dimensions | Acreage |       |      |       |      |
|      |        | 3    | 833  |            | Return  | Deed  | Plat | Comp. | Used |
|      |        |      |      |            |         | 14.12 |      |       |      |

|             |       |     |          |      |
|-------------|-------|-----|----------|------|
| Subdivision | Block | Lot | Plat Bk. | Page |
|             |       |     |          |      |

Brief Legal Description



Property  
 Acquired From:  
 Acct. No.

Photo      Call No

*BN22*      *180*  
 Map      Block      Parcel

| Date    | Grantor (From) | Grantee (To)      | D.B. | Pg. | Type | W.D. Cons |
|---------|----------------|-------------------|------|-----|------|-----------|
| 6/17/04 | MILFORD CIAD   | FULL CLASSIC, LLC | 7249 | 34  | WD   | <i>Ⓢ</i>  |
|         |                |                   |      |     |      |           |
|         |                |                   |      |     |      |           |
|         |                |                   |      |     |      |           |
|         |                |                   |      |     |      |           |
|         |                |                   |      |     |      |           |
|         |                |                   |      |     |      |           |

*DELETE & COMBINE WITH 1103, NOW USED FOR PART OF HIGH 301E 3/17/05*

| CITY | G.M.D.      | L.D.     | L.L.       | Dimensions | Acreage <i>1/4</i> |      |          |       |      |
|------|-------------|----------|------------|------------|--------------------|------|----------|-------|------|
|      |             |          |            |            | Return             | Deed | Plat     | Comp. | Used |
|      |             | <i>3</i> | <i>833</i> |            |                    |      |          |       |      |
|      | Subdivision |          |            |            | Block              | Lot  | Plat Bk. | Page  |      |

Brief Legal Description




|                 |                   |                            |                         |                         |                     |       |        |
|-----------------|-------------------|----------------------------|-------------------------|-------------------------|---------------------|-------|--------|
| Name On Return: | MAP               | BLOCK                      | PAR                     | SUB                     | 3-27                | 10B   |        |
|                 | OLD: 0327         |                            | 010                     | B                       |                     |       |        |
| Name On Deed:   | NEW: 0322         |                            | P180                    | Call No.                | Map                 | Block | Parcel |
|                 | Property Address: |                            |                         | Property Acquired From: |                     |       |        |
| Acquired By:    | Deed ___ Will ___ | Approximate Date Acquired: | Recorded Yes ___ No ___ | D.B. ___ Pg. ___        | Size: (Dim. or Ac.) |       |        |
| Bounded By:     | N.                | S.                         | E.                      | W.                      |                     |       |        |

| Date            | Grantor (From)                     | Grantee (To)                  | D.B.           | Pg.            | Type         | W.D.Cons.        |
|-----------------|------------------------------------|-------------------------------|----------------|----------------|--------------|------------------|
| <del>6/69</del> | <del>McCLURE, GEORGE L.</del>      | <del>RICHARDS, NANCY M.</del> | <del>101</del> | <del>376</del> | <del>W</del> | <del>-</del>     |
| 9-15-77         | Nancy M. Richards, Walter B. Jr. + | Darby, Carl Doyle             | 225            | 626            | WD           | 8 <sup>00</sup>  |
| 6/10/04         | DARBY, CARL T DOYLE                | MILFORD, CHAD                 | 7159           | 423            | WD           | 45 <sup>00</sup> |

| City        | G.M.D. | L.D. | L.L. | Dimensions | Acreage |           |      |       |      |
|-------------|--------|------|------|------------|---------|-----------|------|-------|------|
|             |        |      |      |            | Return  | Deed      | Plat | Comp. | Used |
|             |        | 3    | 833  |            |         |           |      | 1.3   | 1.3  |
| Subdivision |        |      |      | Block      | Lot     | Plat Book | Page |       |      |
|             |        |      |      |            |         |           |      |       |      |

Brief Legal Description:



MAP BLOCK PAR SUB  
 OLD: 0327 012  
 Acct. No. NEW: 0322 181


doc  
 3-27 12  
 Map Block Parcel

| Date  | Grantor (From)               | Grantee (To)                 | D.B. | Pg. | Type | W.D. Cons        |
|---|------------------------------|------------------------------|------|-----|------|------------------|
| 2-12-87   | Thacker, R. Jerry            | Richfield Invest. & Dev. Co. | 603  | 8   | W/D  | 2 TR's<br>413.00 |
| 2-12-87   | Richfield Invest. & Dev. Co. | Pentadoc, A Co. Corp.        | 603  | 10  | W/D  | 2 TR's<br>526.00 |
| <p>Per B.O. A. Office<br/>           Deleted with<br/>           Combined with<br/>           old # 126<br/>           New # 3-22-171</p> |                              |                              |      |     |      |                  |

| City | G.M.D. | L.D. | L.L.       | Dimensions | Acreage |       |      |       |      |
|------|--------|------|------------|------------|---------|-------|------|-------|------|
|      |        | 3    | 824<br>833 |            | Return  | Deed  | Plat | Comp. | Used |
|      |        |      |            |            |         | 34.17 |      |       |      |

| Subdivision | Block | Lot | Plat Bk. | Page |
|-------------|-------|-----|----------|------|
|             |       |     |          |      |

Brief Legal Description





Name On Return: *Box 1551 Rome, GA.*

*2-254*  
Photo Call No.

*3-27* *12*  
Map Block Parcel

Name On Deed: *GEORGIA KRAFT Co.*

Property Address: *ON PUBLIC RD.*

Property Acquired From:

Acquired By: Deed  Will  Approximate Date Acquired: Recorded Yes  No  D.B.  Pg.  Size (Dim. or Ac.)

Bounded By: N. S. E. W.

| Date | Grantor (From) | Grantee (To)          | D.B. | Pg. | Type | W.D. Cons. |
|------|----------------|-----------------------|------|-----|------|------------|
|      |                | <i>Plat Furnished</i> |      |     |      |            |

*6-26-86 Georgia Kraft Company Cobb, Charles K. 542 371 L20 305.00*

*6-27-86 Cobb Charles K. Thacker, R. Jerry 547 120 L20 220.00*

| City | G.M.D.      | L.D.     | L.L. | Dimensions | Acreage <i>34.17 AC</i> |      |                          |       |                          |
|------|-------------|----------|------|------------|-------------------------|------|--------------------------|-------|--------------------------|
|      |             |          |      |            | Return                  | Deed | Plat                     | Comp. | Used                     |
|      | <i>1000</i> | <i>3</i> |      |            |                         |      | <del><i>247.42</i></del> |       | <del><i>247.42</i></del> |

| Subdivision | Block | Lot | Plat Book | Page |
|-------------|-------|-----|-----------|------|
|             |       |     |           |      |

Brief Legal Description: *247.42Ac LL 760, 761, 762, 824, 825, 831, 832, 833 LD 3*

*TRACT CE-90*




|                |           |       |           |         |      |       |        |
|----------------|-----------|-------|-----------|---------|------|-------|--------|
| Property       | MAP       | BLOCK | PAR       | SUB     |      |       |        |
| Acquired From: | OLD: 0327 |       | 011       | A       |      |       |        |
| Acct. No.      | NEW: 0322 |       | Photo 182 | Call No | 3-27 |       | 11A    |
|                |           |       |           |         | Map  | Block | Parcel |

| Date     | Grantor (From)           | Grantee (To)                          | D.B. | Pg. | Type | W.D. Cons        |
|----------|--------------------------|---------------------------------------|------|-----|------|------------------|
| 4/8/3    | Millwood, CHARLES & H.T. | HAMBY, JOE                            | 349  | 149 | W    | 15 <sup>50</sup> |
| 10/31/99 | Hamby, J. Ed             | Nixson, John M.<br>Jillson, Joseph J. | 2909 | 62  | WD   | 70 <sup>00</sup> |
|          |                          |                                       |      |     |      |                  |
|          |                          |                                       |      |     |      |                  |
|          |                          |                                       |      |     |      |                  |
|          |                          |                                       |      |     |      |                  |
|          |                          |                                       |      |     |      |                  |

2000  
 2001  
 2002  
 2003  
 2004  
 2005  
 2006  
 2007  
 2008  
 2009  
 2010  
 2011  
 2012  
 2013  
 2014  
 2015  
 2016  
 2017  
 2018  
 2019  
 2020  
 2021  
 2022  
 2023  
 2024  
 2025  
 2026  
 2027  
 2028  
 2029  
 2030  
 2031  
 2032  
 2033  
 2034  
 2035  
 2036  
 2037  
 2038  
 2039  
 2040  
 2041  
 2042  
 2043  
 2044  
 2045  
 2046  
 2047  
 2048  
 2049  
 2050  
 2051  
 2052  
 2053  
 2054  
 2055  
 2056  
 2057  
 2058  
 2059  
 2060  
 2061  
 2062  
 2063  
 2064  
 2065  
 2066  
 2067  
 2068  
 2069  
 2070  
 2071  
 2072  
 2073  
 2074  
 2075  
 2076  
 2077  
 2078  
 2079  
 2080  
 2081  
 2082  
 2083  
 2084  
 2085  
 2086  
 2087  
 2088  
 2089  
 2090  
 2091  
 2092  
 2093  
 2094  
 2095  
 2096  
 2097  
 2098  
 2099  
 2100

|  |        |      |      |            |                          |     |          |      |
|--|--------|------|------|------------|--------------------------|-----|----------|------|
| City   | G.M.D. | L.D. | L.L. | Dimensions | Acreage <u>2.25 AC ±</u> |     |          |      |
|  |        |      | 3    | 761        | * 2.75 AC ±              |     |          |      |
| Subdivision  |        |      |      |            | Block                    | Lot | Plat Bk. | Page |
| Brief Legal Description * .25 AC ± USED FOR HAWKS RIDGE U II 3/27/00 |        |      |      |            |                          |     |          |      |



Name On Return:

Photo Call No.

3-27 11A  
Map Block Parcel

Name On Deed:

Property Address:

Property Acquired From:

Acquired By: Deed Will Approximate Date Acquired: Recorded Yes No D.B. Pg. Size: (Dim. or Ac.)

Bounded By: N. S. E. W.

| Date    | Grantor (From)  | Grantee (To)             | D.B. | Pg. | Type | W.D. Cons.   |
|---------|-----------------|--------------------------|------|-----|------|--------------|
| 8-23-69 | TURNER, CHARLES | MILLWOOD, CHARLES        | 102  | 501 | WD   | 1.60<br>RETT |
| 1/25/74 | Millwood, Chas  | DOTSON, JERRY            | 157  | 23  | W    | 10.00        |
| 7-23-77 | Dotson, Jerry   | Millwood, Charles & J.T. | 222  | 711 | W    | -0-          |

| City        | G.M.D. | L.D. | L.L. | Dimensions | Acreage |      |           |       |      |
|-------------|--------|------|------|------------|---------|------|-----------|-------|------|
|             |        |      |      |            | Return  | Deed | Plat      | Comp. | Used |
|             | 1000   | 3    | 761  |            |         | 3    |           | 3     | 3    |
| Subdivision |        |      |      |            | Block   | Lot  | Plat Book | Page  |      |
|             |        |      |      |            |         |      |           |       |      |

Brief Legal Description:  
BLDG LOC w/s unnamed rd off Wheeler Rd.




|                            |
|----------------------------|
| Property<br>Acquired From: |
| Acct. No.                  |

|       |         |
|-------|---------|
| Photo | Call No |
|-------|---------|

|      |       |        |
|------|-------|--------|
| 3-22 |       | 183    |
| Map  | Block | Parcel |

| Date   | Grantor (From)        | Grantee (To)                         | D.B.  | Pg.         | Type      | W.D. Cons |
|--|-----------------------|--------------------------------------|-------|-------------|-----------|-----------|
| 1/31/97  | COSTLEY, MARTHA, JEAN | JILLSON, JOSEPH J.<br>NIXON, JOHN M. | 21623 | 338         | W/D       | 31.80     |
| <p>1. DELETED<br/>2. DELETED<br/>3. DELETED<br/>4. DELETED<br/>5. DELETED<br/>6. DELETED<br/>7. DELETED<br/>8. DELETED<br/>9. DELETED<br/>10. DELETED<br/>11. DELETED<br/>12. DELETED<br/>13. DELETED<br/>14. DELETED<br/>15. DELETED<br/>16. DELETED<br/>17. DELETED<br/>18. DELETED<br/>19. DELETED<br/>20. DELETED<br/>21. DELETED<br/>22. DELETED<br/>23. DELETED<br/>24. DELETED<br/>25. DELETED<br/>26. DELETED<br/>27. DELETED<br/>28. DELETED<br/>29. DELETED<br/>30. DELETED<br/>31. DELETED<br/>32. DELETED<br/>33. DELETED<br/>34. DELETED<br/>35. DELETED<br/>36. DELETED<br/>37. DELETED<br/>38. DELETED<br/>39. DELETED<br/>40. DELETED<br/>41. DELETED<br/>42. DELETED<br/>43. DELETED<br/>44. DELETED<br/>45. DELETED<br/>46. DELETED<br/>47. DELETED<br/>48. DELETED<br/>49. DELETED<br/>50. DELETED<br/>51. DELETED<br/>52. DELETED<br/>53. DELETED<br/>54. DELETED<br/>55. DELETED<br/>56. DELETED<br/>57. DELETED<br/>58. DELETED<br/>59. DELETED<br/>60. DELETED<br/>61. DELETED<br/>62. DELETED<br/>63. DELETED<br/>64. DELETED<br/>65. DELETED<br/>66. DELETED<br/>67. DELETED<br/>68. DELETED<br/>69. DELETED<br/>70. DELETED<br/>71. DELETED<br/>72. DELETED<br/>73. DELETED<br/>74. DELETED<br/>75. DELETED<br/>76. DELETED<br/>77. DELETED<br/>78. DELETED<br/>79. DELETED<br/>80. DELETED<br/>81. DELETED<br/>82. DELETED<br/>83. DELETED<br/>84. DELETED<br/>85. DELETED<br/>86. DELETED<br/>87. DELETED<br/>88. DELETED<br/>89. DELETED<br/>90. DELETED<br/>91. DELETED<br/>92. DELETED<br/>93. DELETED<br/>94. DELETED<br/>95. DELETED<br/>96. DELETED<br/>97. DELETED<br/>98. DELETED<br/>99. DELETED<br/>100. DELETED</p> |                       |                                      |       |             |           |           |
| City   | G.M.D.                | L.D.                                 | L.L.  | Dimensions  | Acreage   |           |
|  |                       |                                      |       |             | * 2.45 AC |           |
|  |                       | 3                                    | 761   | * 2.35 AC ± | Return    | Deed      |
|  |                       |                                      |       |             | Plat      | Comp.     |
|  |                       |                                      |       |             | Used      |           |
|  | Subdivision           | Block                                | Lot   | Plat Bk.    | Page      |           |
|  |                       |                                      |       |             |           |           |
| Brief Legal Description  |                       |                                      |       |             |           |           |
| * ADJUSTED ACREAGE PER 1997 DEED 21623-238 7/16/97   |                       |                                      |       |             |           |           |
| * .10 AC I USED FOR HAWKS RIDGE UTIL 3/27/08   |                       |                                      |       |             |           |           |






MAP BLOCK PAR SUB  
 Name On Return: Comm OLD: 0327 011  
 Name On Deed: McClure NEW: 0322 183 C.

|             |       |           |
|-------------|-------|-----------|
| <b>3-27</b> |       | <b>11</b> |
| Map         | Block | Parcel    |

23

Property Address: ON PUBLIC RD. Property Acquired From:  
 Acquired By: Deed Will Approximate Date Acquired: Recorded Yes No D.B. Pg Size (Dim. or Ac.)  
 Bounded By: N. S. E. W.

| Date  | Grantor (From)            | Grantee (To)                | D.B.        | Pg.        | Type       | W.D. Cons.                  |
|---|---------------------------|-----------------------------|-------------|------------|------------|-----------------------------|
| <u>11/19/66</u>                             | <u>ATKINS, Mrs Clyde</u>  |                             | <u>90</u>   | <u>601</u> | <u>W/D</u> | <u>1.10 TRS.</u>            |
| <u>8-1-72</u>                               | <u>McCLURE, GEORGE L.</u> | <u>COSTLEY, EMMETT T.</u>   | <u>128</u>  | <u>536</u> | <u>W/D</u> | <u>2<sup>00</sup></u>       |
| <u>11/27/95</u>                             | <u>COSTLEY, EMMETT T.</u> | <u>COSTLEY, MARTHA JEAN</u> | <u>2241</u> | <u>125</u> | <u>W/D</u> | <u>-0-</u>                  |
|   | City                      | G.M.D.                      | L.D.        | L.L.       | Dimensions | Acreage                     |
|   |                           | 1000                        | 3           | 761        |            | Return Deed Plat Comp. Used |
|   |                           |                             |             |            |            | <u>16</u>                   |
|   | Subdivision               | Block                       | Lot         | Plat Book  | Page       |                             |
|   | <u>3</u>                  |                             |             |            |            |                             |
| Brief Legal Description: <u>6 AC LL 761</u> |                           |                             |             |            |            |                             |
| <u>LD 3</u>                                 |                           |                             |             |            |            |                             |



|   |                  |       |              |          |      |       |        |
|---|------------------|-------|--------------|----------|------|-------|--------|
| Name On Wheeler, Bill<br>Return: Cumming, Ga. | MAP<br>OLD: 0318 | BLOCK | PAR<br>064   | SUB      | 3-10 |       | 64     |
| Name On<br>Deed:                              | NEW: 0322        |       | Photo<br>184 | Cell No. | Map  | Block | Parcel |

|  |                            |   |  |                     |
|--|----------------------------|---|--|---------------------|
| Property Address:  | Property Acquired From:    |   |  |                     |
| Acquired By: Deed <input type="checkbox"/> Will <input type="checkbox"/> | Approximate Date Acquired: | Recorded Yes <input type="checkbox"/> No <input type="checkbox"/> | D.B. <input type="checkbox"/> Pg. <input type="checkbox"/> | Size: (Dim. or Ac.) |
| Bounded By:  | N.                         | S.  | E.   | W.                  |

| Date   | Grantor (From)                                | Grantee (To)           | D.B. | Pg. | Type | W.D.Cons. |
|--------|---|------------------------|------|-----|------|-----------|
| 6-2-69 | Northwest Production Assoc. <sup>CREDIT</sup> | Wheeler, Bill + AGATHA | 1011 | 282 | SD   | —         |
|        |   |                        |      |     |      |           |
|        |   |                        |      |     |      |           |

| City        | G.M.D. | L.D. | L.L.       | Dimensions           | Acreage <del>67.57 AC</del> |       |      |           |      |
|-------------|--------|------|------------|----------------------|-----------------------------|-------|------|-----------|------|
| out         |        | 3    | 750<br>752 | 15.45 AC<br>32.29 AC | Return                      | Deed  | Plat | Comp.     | Used |
|             |        |      |            |                      | 59                          |       |      | 59        | 59   |
| Subdivision |        |      |            | 751                  | 12.08 AC                    | Block | Lot  | Plat Book | Page |
|             |        |      |            |                      |                             |       |      |           |      |

Brief Legal Description:  
 59 AC 5/5 UNNAMED RD



Property  
 Acquired From:  
 Aset. No. 184

Photo  
 Call No

3-22  
 Map Block Parcel  
 184A

| Date    | Grantor (From)                          | Grantee (To)             | D.B. | Pg. | Type | W.D. Cons |
|---------|---|--------------------------|------|-----|------|-----------|
| 6/2/97  | AGATHA<br>WHEELER, BILLI                | WHEELER, BRENT           | 2725 | 214 | W/D  | -0-       |
| 12/6/98 | WHEELER, Brent                          | WHEELER, Brent           | 3474 | 175 | W/D  | -0-       |
| 6/8/04  | KELLY LYNN<br>WHEELER, MITCHELL BRENTON | WHEELER, MICHAEL BRENTON | 793  | 101 | Q/C  | ⊖         |
|         |   |                          |      |     |      |           |
|         |   |                          |      |     |      |           |
|         |   |                          |      |     |      |           |

| City | G.M.D. | L.D. | L.L. | Dimensions | Acreage |      |      |       |      |
|------|--------|------|------|------------|---------|------|------|-------|------|
|      |        |      |      |            | Return  | Deed | Plat | Comp. | Used |
|      |        | 3    | 752  |            |         | 5.01 |      |       | 5.01 |

| Subdivision | Block | Lot | Plat | Bk. | Page |
|-------------|-------|-----|------|-----|------|
|             |       |     |      |     |      |

Brief Legal Description \* DEED 3474-175 DOESN'T HAVE A LEGAL DESCRIPTION  
 ASSUMED N/C



|                         |
|-------------------------|
| Property Acquired From: |
| Acct. No. 184           |

|       |         |
|-------|---------|
| Photo | Call No |
|-------|---------|


|      |       |        |
|------|-------|--------|
| 3-22 |       | 184B   |
| Map  | Block | Parcel |

| Date   | Grantor (From) | Grantee (To)                       | D. B. E. | Pg.  | Type | W. D. Cons |
|--|----------------|------------------------------------|----------|------|------|------------|
| 12/4/97  | WHEELER, BILL  | MIXSON, JOHN M.<br>JILLSON, JOSEPH | R & D    | 2926 | 310  | W/D 202.00 |
| <p>DELETED<br/>ALL PART OF HAWKS V IV<br/>SEPT. 2000</p> |                |                                    |          |      |      |            |

| City | G.M.D. | L.D. | L.L. | Dimensions | Acreage |        |                 |
|------|--------|------|------|------------|---------|--------|-----------------|
|      |        | 3    | 752  |            | Return  | Deed   | Plat Comp. Used |
|      |        |      |      |            |         | 16.84± | 16.84±          |

| Subdivision | Block | Lot | Plat Bk. | Page |
|-------------|-------|-----|----------|------|
|             |       |     |          |      |

Brief Legal Description






|                                |
|--------------------------------|
| Property<br>Acquired From: 184 |
| Acct. No.                      |

|       |         |
|-------|---------|
| Photo | Call No |
|-------|---------|

|       |       |        |
|-------|-------|--------|
| 03N22 | 184C  |        |
| Map   | Block | Parcel |

| Date     | Grantor (From)           | Grantee (To)                                    | D.B. | Pg. | Type | W.D.Cons |
|----------|--------------------------|---|------|-----|------|----------|
| 10/12/98 | AGATHA,<br>WHEELER, BILL | DONNA<br>WHEELER, MITCHELL H. E                 | 3325 | 63  | W/D  | -0-      |
| 12/7/98  | WHEELER, DONNA           | WHEELER, MITCHELL H.                            | 3437 | 221 | Q.C. | -0-      |
| 12/7/98  | WHEELER, MITCHELL H.     | (JOINT TENANTS) DONNA<br>WHEELER, MITCHELL H. E | 3437 | 234 | Q.C. | -0-      |
|          |                          |   |      |     |      |          |
|          |                          |   |      |     |      |          |
|          |                          |   |      |     |      |          |

| City                    | G.M.D. | L.D. | L.L. | Dimensions | Acreage |       |          |       |      |
|-------------------------|--------|------|------|------------|---------|-------|----------|-------|------|
|                         |        | 3    | 752  |            | Return  | Deed  | Plat     | Comp. | Used |
|                         |        |      |      |            |         | 3.368 |          |       | 3.37 |
| Subdivision             |        |      |      |            | Block   | Lot   | Plat Bk. | Page  |      |
| Brief Legal Description |        |      |      |            |         |       |          |       |      |
|                         |        |      |      |            |         |       |          |       |      |



|                 |           |       |     |     |      |       |        |
|-----------------|-----------|-------|-----|-----|------|-------|--------|
| Name On Return: | MAP       | BLOCK | PAR | SUB | 3-18 |       | 38C    |
|                 | OLD: 0318 |       | 038 | C   | Map  | Block | Parcel |
| Name On Deed:   | NEW: 0322 |       | 185 |     |      |       |        |


|                   |                         |                            |                 |          |                     |
|-------------------|-------------------------|----------------------------|-----------------|----------|---------------------|
| Property Address: | Property Acquired From: |                            |                 |          |                     |
| Acquired By:      | Deed Will               | Approximate Date Acquired: | Recorded Yes No | D.B. Pg. | Size: (Dim. or Ac.) |
| Bounded By:       | N.                      | S.                         | E.              | W.       |                     |

| Date    | Grantor (From)                             | Grantee (To)                               | D.B. | Pg. | Type | W.D. Cons.      |
|---------|--|--|------|-----|------|-----------------|
| 4/78    | DAVIS, MYRNA S. <sup>LEHMAN E. &amp;</sup> | HASSLER, PAULINE <sup>FLOYD C. &amp;</sup> | 237  | 533 | W    | 2 <sup>00</sup> |
| 3/26/05 | HASSLER, PAULINE J. <sup>ESTATE</sup>      | DAVIS, LEHMAN E. <sup>MYRNA S. &amp;</sup> | 7798 | 346 | WD   | 44.60           |

| City | G.M.D. | L.D. | L.L. | Dimensions | Acreage |      |      |       |      |
|------|--------|------|------|------------|---------|------|------|-------|------|
|      |        | 3    | 752  |            | Return  | Deed | Plat | Comp. | Used |
|      |        |      |      |            |         |      |      |       | 1!   |

| Subdivision | Block | Lot     | Plat Book | Page |
|-------------|-------|---------|-----------|------|
|             |       | TRACT 2 | 42        | 116  |

Brief Legal Description: \* See 1992 CORR W/D's 1230/114-116.







|                 |           |       |               |          |
|-----------------|-----------|-------|---------------|----------|
| Name On Return: | MAP       | BLOCK | PAR           | SUB      |
|                 | OLD: 0318 |       | 038           | A        |
| Name On Deed:   | NEW: 0322 |       | Photo<br>1-86 | Call No. |


|      |       |        |
|------|-------|--------|
| 3-18 |       | 38A    |
| Map  | Block | Parcel |

|                   |   |                            |   |                               |                              |                     |    |
|-------------------|---|----------------------------|---|-------------------------------|------------------------------|---------------------|----|
| Property Address: |   |                            |   | Property Acquired From:       |                              |                     |    |
| Acquired By:      | Deed <input type="checkbox"/> Will <input type="checkbox"/> | Approximate Date Acquired: | Recorded Yes <input type="checkbox"/> No <input type="checkbox"/> | D.B. <input type="checkbox"/> | Pg. <input type="checkbox"/> | Size: (Dim. or Ac.) |    |
| Bounded By:       | N.  | S.                         | E.  |                               |                              |                     | W. |

| Date | Grantor (From)                           | Grantee (To)            | D.B. | Pg. | Type | W.D.Cons.        |
|------|--|-------------------------|------|-----|------|------------------|
| 1969 |  | WHEELER, AGATHA         |      |     |      |                  |
|      |  | SWIMS, MARY BLANCHE     | 100  | 56  | W    | —                |
| 2/80 | SWIMS, MARY BLANCHE &<br>WHEELER, AGATHA | NEAL &<br>GREEN, BONNIE | 281  | 228 | W    | 10 <sup>00</sup> |

|             |        |      |            |            |         |      |           |       |      |
|-------------|--------|------|------------|------------|---------|------|-----------|-------|------|
| City        | G.M.D. | L.D. | L.L.       | Dimensions | Acreage |      |           |       |      |
|             | 1000   | 3    | 689<br>752 |            | Return  | Deed | Plat      | Comp. | Used |
| Subdivision |        |      |            |            | Block   | Lot  | Plat Book | Page  |      |
|             |        |      |            |            |         |      |           |       |      |

Brief Legal Description:









|                   |                         |                            |                 |          |                    |        |
|-------------------|-------------------------|----------------------------|-----------------|----------|--------------------|--------|
| Name On Return:   | MAP                     | BLOCK                      | PAR             | SUB      | 3-18               | 38     |
|                   | OLD: 0318               |                            | 038             |          | Map                | Block  |
| Name On Deed:     | NEW: 0322               |                            | 187             |          |                    | Parcel |
| Property Address: | Property Acquired From: |                            |                 |          |                    |        |
| Acquired By:      | Deed Will               | Approximate Date Acquired: | Recorded Yes No | D.B. Pg. | Size (Dim. or Ac.) |        |
| Bounded By:       | N.                      | S.                         | E.              | W.       |                    |        |

| Date   | Grantor (From)                     | Grantee (To)                   | D.B.       | Pg.        | Type    | W.D. Cons.       |      |
|--|------------------------------------|--------------------------------|------------|------------|---------|------------------|------|
| 2-5-74   | DAVIS, Lehman E. & Myrna S.        | Holloway, Keith M. & Devira M. | 157        | 347        | WD      | 20 <sup>00</sup> |      |
| 7/84   | " " " " "                          | " " " "                        | 409        | 254        | W       | 4 <sup>70</sup>  |      |
| 8/30/94  | HOLLOWAY, <sup>estate</sup> DEVIRA | HOLLOWAY, KEITH M.             | 1915       | 218        | QC      | -0-              |      |
| City   | G.M.D.                             | L.D.                           | L.L.       | Dimensions | ACREAGE |                  |      |
|  |                                    | 3                              | 687<br>752 |            | 2 AC.   | 10.94 AC ±       |      |
|  |                                    |                                |            |            | Return  | Deed             |      |
|  |                                    |                                |            |            | Plat    | Comp.            |      |
|  |                                    |                                |            |            |         | Used             |      |
|  |                                    |                                |            |            |         | 8.63             |      |
| Subdivision  |                                    |                                |            | Block      | Lot     | Plat Book        | Page |
|  |                                    |                                |            |            |         |                  |      |
| Brief Legal Description: X 8 B. 94 AC WAS SOLD TO G2D & 2 AC WAS LEFT AS THIS PARCEL PER OWNER E.B.O.A. OFFICE REQUEST 9/16/93 |                                    |                                |            |            |         |                  |      |

3-22-135A

|                 |                                      |           |          |      |     |
|-----------------|--------------------------------------|-----------|----------|------|-----|
| Name On Return: | MAP - BLOCK - PAR - SUB<br>OLD: 0318 | 038       | D        | 3-18 | 38D |
| Name On Deed:   | NEW: 0322                            | Photo 188 | Call No. |      |     |

|     |       |        |
|-----|-------|--------|
| Map | Block | Parcel |
|-----|-------|--------|

|                   |                             |                            |                 |          |                     |
|-------------------|-----------------------------|----------------------------|-----------------|----------|---------------------|
| Property Address: | Property Acquired From: 38B |                            |                 |          |                     |
| Acquired By:      | Deed Will                   | Approximate Date Acquired: | Recorded Yes No | D.B. Pg. | Size: (Dim. or Ac.) |
| Bounded By:       | N.                          | S.                         | E.              | W.       |                     |


| Date    | Grantor (From)              | Grantee (To)               | D.B. | Pg. | Type | W.D. Cons.          |
|---------|-----------------------------|----------------------------|------|-----|------|---------------------|
| 6/82    | LEHMAN E. & DAVIS, MYRNA S. | HASSLER, KEITH & MARTHA D. | 324  | 33  | W    | 2 <sup>00</sup>     |
| 7/31/92 | " " "                       | " " "                      | 1542 | 349 | WSD  | FOR 1 AC. ±<br>4.50 |

|      |        |      |      |            |                 |      |      |       |      |
|------|--------|------|------|------------|-----------------|------|------|-------|------|
| City | G.M.D. | L.D. | L.L. | Dimensions | Acreage 2 AC. ± |      |      |       |      |
|      |        | 3    | 689  |            | Return          | Deed | Plat | Comp. | Used |
|      |        |      |      |            |                 |      |      |       | 4    |

|             |       |     |           |      |
|-------------|-------|-----|-----------|------|
| Subdivision | Block | Lot | Plat Book | Page |
|             |       |     |           |      |

Brief Legal Description: \* DEED 1542/349 NOT EXACTLY CLEAR PL'S MAY NOT BE EXACT.

REC. 8-3-93



|                 |   |      |       |        |
|-----------------|---|------|-------|--------|
| Name On Return: | MAP BLOCK PAR SUB<br>OLD: 0318<br>038 B | 3-18 | 0     | 38B    |
| Name On Deed:   | NEW: 0322                               | Map  | Block | Parcel |

|                   |                         |                            |                 |         |                    |
|-------------------|-------------------------|----------------------------|-----------------|---------|--------------------|
| Property Address: | Property Acquired From: |                            |                 |         |                    |
| Acquired By:      | Deed Will               | Approximate Date Acquired: | Recorded Yes No | D.B. Pg | Size (Dim. or Ac.) |
| Bounded By:       | N.                      | S.                         | E.              | W.      |                    |

| Date     | Grantor (From)  | Grantee (To)          | D.B. | Pg. | Type | W.D.Cons.        |
|----------|-----------------|-----------------------|------|-----|------|------------------|
| 10/22/71 | Wheeler & Swims | DAVIS, LEHMAN & MYRNA | 117  | 294 | W    | 32 <sup>50</sup> |
|          |                 |                       |      |     |      |                  |
|          |                 |                       |      |     |      |                  |

| City        | G.M.D. | L.D. | L.L. | Dimensions                 | Acreage                    | Return | Deed | Plat | Comp. | Used  |
|-------------|--------|------|------|----------------------------|----------------------------|--------|------|------|-------|-------|
|             | 1000   | 3    | 689  | <del>30.82 AC</del> 35.82± | <del>39.14±</del> 40.14 AC |        |      |      |       | 41.14 |
| Subdivision |        |      |      | *28.32 AC±                 |                            |        |      |      |       |       |
|             |        |      |      |                            |                            |        |      |      |       |       |


Brief Legal Description: \* PARCEL 189B (2.5 AC) SPLIT OUT PER OWNER & TAX ASSESSORS  
 REQUEST. 4/2/03

Vertical dashed line on the left side of the page.

Main body of the page containing faint, illegible text and markings.







|                                    |
|------------------------------------|
| Property Acquired From: <b>189</b> |
| Acct. No.                          |


|       |         |
|-------|---------|
| Photo | Call No |
|-------|---------|

|              |       |             |
|--------------|-------|-------------|
| <b>03N22</b> |       | <b>189B</b> |
| Map          | Block | Parcel      |

| Date    | Grantor (From)        | Grantee (To)             | D.B. | Pg. | Type | W.D. Cons |
|---------|-----------------------|--------------------------|------|-----|------|-----------|
|         |                       | DAVIS, MYRNA & LEHMAN    |      |     |      |           |
| 3/27/03 | DAVIS, MYRNA & LEHMAN | McCOY, HEATHER & BRANDON | 599  | 219 | WD   | 0         |
|         |                       |                          |      |     |      |           |
|         |                       |                          |      |     |      |           |
|         |                       |                          |      |     |      |           |
|         |                       |                          |      |     |      |           |


| City        | G.M.D. | L.D. | L.L. | Dimensions                | Acreage |      |            |      |
|-------------|--------|------|------|---------------------------|---------|------|------------|------|
|             |        |      |      |                           | Return  | Deed | Plat Comp. | Used |
|             |        | 3    | 689  | 752 <del>XX</del> 2.47 AC |         |      | 2.50       | 2.5  |
| Subdivision |        |      |      |                           | Block   | Lot  | Plat Bk.   | Page |
|             |        |      |      |                           |         |      |            |      |

Brief Legal Description ~~THIS PARCEL SPLIT OUT PER OWNER & TAX ASSESSORS REQUEST. 4/2/03 XX 0.3 AC. USED FOR R/W PER 2005 DEED 8407-233. 1/19/06~~



|   |   |                            |   |  |                     |        |
|---|---|----------------------------|---|--|---------------------|--------|
| Name On Return: <b>TURNER</b><br>502 E. V | MAP BLOCK PAR SUB<br>OLD: 0318<br>NEW: 0322                 | 040                        |   | 3-18   |                     | 40     |
| Name On Deed: <b>College D.</b>           |   | Photo 190                  | Call No.  | Map  | Block               | Parcel |
| Property Address:                         |   | Property Acquired From:    |   |  |                     |        |
| Acquired By:                              | Deed <input type="checkbox"/> Will <input type="checkbox"/> | Approximate Date Acquired: | Recorded Yes <input type="checkbox"/> No <input type="checkbox"/> | D.B. <input type="checkbox"/> Pg. <input type="checkbox"/> | Size: (Dim. or Ac.) |        |
| Bounded By:                               | N.  | S.                         | E.  | W.   |                     |        |

| Date  | Grantor (From)           | Grantee (To)                       | D.B. | Pg.        | Type | W.D.Cons.          |       |      |
|---|--------------------------|------------------------------------|------|------------|------|--------------------|-------|------|
| 10/31/64  | Greene, H. N.            | Turner, R. W.                      | 75   | 456        | W.D. | 4 $\frac{95}{FRS}$ |       |      |
| 11-79-70  | Turner R.W.              | Turner, Beulah C.<br>AKIA Mrs R.W. | 109  | 350        | W.D. |                    |       |      |
| 1/81  | TURNER, R.W. & BEULAH C. | LEHMAN E. & DAVIS, MYRNA S.        | 298  | 439        | W    | 63°                |       |      |
|   | City                     | G.M.D.                             | L.L. | Dimensions |      | Acreage 18.69 Ac.  |       |      |
|   |                          | W                                  |      | Return     | Deed | Plat               | Comp. | Used |
|   |                          |                                    |      |            | 44   |                    | 437   | 44   |
|   | Subdivision              | Block                              | Lot  | Plat Book  | Page |                    |       |      |
| Brief Legal Description: 44 ac of LL 680-681-688 L103 |                          |                                    |      |            |      |                    |       |      |



Property Acquired From: 03N21-100 03N22-163  
 Acct. No. 101 -178

Photo Call No


03N22 191  
 Map Block Parcel

| Date   | Grantor (From)                                 | Grantee (To)           | D.B. | Pg. | Type | W.D. | Cons |
|--------|--|------------------------|------|-----|------|------|------|
| 7/98   | Pathfinder Properties, Inc<br>R. Jerry Thacker |                        |      |     |      |      |      |
| 7/7/98 | Thacker, R. Jerry                              | Pathfinders Properties | 3209 | 129 | W    | -0-  |      |
|        |  |                        |      |     |      |      |      |
|        |  |                        |      |     |      |      |      |
|        |  |                        |      |     |      |      |      |
|        |  |                        |      |     |      |      |      |

| City | G.M.D. | L.D. | L.L. | Dimensions                | Acreage 2.0 |      |      |       |      |
|------|--------|------|------|---------------------------|-------------|------|------|-------|------|
| (01) |        | 3    |      | 619, 620<br>677, 678, 679 | Return      | Deed | Plat | Comp. | Used |

| Subdivision    | Block | Lot | Plat Bk. | Page |
|----------------|-------|-----|----------|------|
| HIGHTOWER LAKE |       | 5   | 57       | 43   |

Brief Legal Description  
 140 Hightower Lake Trail






Property  
 Acquired From: 03N21-100 03N22-163  
 Acct. No. -101 -178

Photo Call No

03N22 192  
 Map Block Parcel

| Date   | Grantor (From)                                  | Grantee (To)                | D.B. | Pg. | Type | W.D. | Cons |
|--------|---|-----------------------------|------|-----|------|------|------|
| 7/98   | Pathfinder Properties, Inc.<br>R. Jerry Thacker |                             |      |     |      |      |      |
| 7/7/98 | Thacker, R. Jerry                               | Pathfinders Properties Inc. | 3209 | 129 | W    |      | 0    |
|        |   |                             |      |     |      |      |      |
|        |   |                             |      |     |      |      |      |
|        |   |                             |      |     |      |      |      |
|        |   |                             |      |     |      |      |      |

| City                     | G.M.D. | L.D. | L.L. | Dimensions                | Acreage |      |          |       |      |
|--------------------------|--------|------|------|---------------------------|---------|------|----------|-------|------|
| (01)                     |        | 3    |      | 619, 620<br>677, 678, 679 | Return  | Deed | Plat     | Comp. | Used |
| Subdivision              |        |      |      |                           | Block   | Lot  | Plat Bk. | Page  |      |
| HIGHTOWER LAKE           |        |      |      |                           |         | 29   |          |       |      |
| Brief Legal Description  |        |      |      |                           |         |      |          |       |      |
| 151 Hightower Lake Trail |        |      |      |                           |         |      |          |       |      |



Property  
 Acquired From: 03N21-100 03N22-163  
 Acct. No. 101 -178

Photo Call No


03N22 193  
 Map Block Parcel

| Date   | Grantor (From)                                | Grantee (To)                | D.B. | Pg. | Type   | W.D. Cons |
|--------|---|-----------------------------|------|-----|--------|-----------|
| 7/98   | Pathfinder Properties Inc<br>R. Jerry Thacker |                             |      |     |        |           |
| 7/7/98 | Thacker, R. Jerry                             | Pathfinders Properties Inc. | 3209 | 129 | W - O- |           |
|        |   |                             |      |     |        |           |
|        |   |                             |      |     |        |           |
|        |   |                             |      |     |        |           |

City G.M.D. L.D. L.L. Dimensions Acreage 2.0  
 (01) 3 619, 620  
 677, 678, 679

Subdivision Block Lot Plat Bk. Page  
 HIGHTOWER LAKE 6

Brief Legal Description  
 150 Hightower Lake Trail



Property Acquired From: 03N21-100 D3N22-163  
 Acct. No. 101 -D8


Photo Call No

03N22 194  
 Map Block Parcel

| Date   | Grantor (From)                                 | Grantee (To)                | D.B. | Pg. | Type | W.D. | Cons |
|--------|--|-----------------------------|------|-----|------|------|------|
| 7/98   | Pathfinder Properties, Inc<br>R. Jerry Thacker |                             |      |     |      |      |      |
| 7/7/98 | Thacker, R. Jerry                              | Pathfinders Properties Inc. | 3209 | 129 | W    | -    | 0-   |
|        |  |                             |      |     |      |      |      |
|        |  |                             |      |     |      |      |      |
|        |  |                             |      |     |      |      |      |
|        |  |                             |      |     |      |      |      |

| City        | G.M.D. | L.D. | L.L. | Dimensions                | Acreage 2.0 |      |          |       |      |
|-------------|--------|------|------|---------------------------|-------------|------|----------|-------|------|
| (01)        |        | 3    |      | 619, 620<br>677, 678, 679 | Return      | Deed | Plat     | Comp. | Used |
| Subdivision |        |      |      |                           | Block       | Lot  | Plat Bk. | Page  |      |
|             |        |      |      |                           |             | 7    |          |       |      |

Brief Legal Description  
 HIGHTOWER LAKE  
 160 Hightower Lake Trail



Property  
 Acquired From: 03N21-100 03N22-163  
 Acct. No. 101 -178


Photo Call No

03N22 195  
 Map Block Parcel

| Date   | Grantor (From)                                 | Grantee (To)                        | D.B. | Pg. | Type | W.D. | Cons |
|--------|--|-------------------------------------|------|-----|------|------|------|
| 7/98   | Pathfinder Properties, Inc<br>R. Jerry Thacker |                                     |      |     |      |      |      |
| 2/7/98 | Thacker, R. Jerry                              | Pathfinders Properties Inc.<br>3209 |      | 129 | W    |      | O    |
|        |  |                                     |      |     |      |      |      |
|        |  |                                     |      |     |      |      |      |
|        |  |                                     |      |     |      |      |      |
|        |  |                                     |      |     |      |      |      |

| City        | G.M.D. | L.D. | L.L. | Dimensions                | Acreage |      |          |       |      |
|-------------|--------|------|------|---------------------------|---------|------|----------|-------|------|
| (01)        |        | 3    |      | 619, 620<br>677, 678, 679 | Return  | Deed | Plat     | Comp. | Used |
| Subdivision |        |      |      |                           | Block   | Lot  | Plat Bk. | Page  |      |
|             |        |      |      |                           |         | 28   |          |       |      |

Brief Legal Description  
 161 Hightower Lake Trail






Property  
 Acquired From: 03N21-100 03N22-163  
 Acct. No. 101 -178

Photo Call No

03N22 195A  
 Map Block Parcel

| Date   | Grantor (From)                                | Grantee (To)                                | D.B. | Pg. | Type | W.D. Cons |
|--------|---|---|------|-----|------|-----------|
| 7/98   | Pathfinder Properties Inc<br>R. Jerry Thacker |   |      |     |      |           |
| 7/7/98 | Thacker, R. Jerry                             | Pathfinders Properties Inc.                 | 3209 | 129 | W    | 0-        |
| 5/1/01 | PATHFINDER PROPERTIES, INC.                   | HIGHTOWER LAKE HOMEOWNERS ASSOCIATION, INC. | 4837 | 47  | OK   | 0-        |
|        |   |   |      |     |      |           |
|        |   |   |      |     |      |           |
|        |   |   |      |     |      |           |

| City                    | G.M.D. | L.D. | L.L.                      | Dimensions         | Acreage | Return          | Deed | Plat | Comp. | Used |
|-------------------------|--------|------|---------------------------|--------------------|---------|-----------------|------|------|-------|------|
| (01)                    |        | 3    | 619, 620<br>677, 678, 679 | 137.22<br>X 106.91 | 41      |                 |      |      |       |      |
| Subdivision             |        |      |                           |                    | Block   | Lot             | Plat | Bk.  | Page  |      |
| HIGHTOWER LAKE          |        |      |                           |                    |         | Common Property |      |      |       |      |
| Brief Legal Description |        |      |                           |                    |         |                 |      |      |       |      |
| Hightower Lake Trail    |        |      |                           |                    |         |                 |      |      |       |      |



Property  
 Acquired From: 03N21-100 03N22-163  
 Acct. No. -101 -178


Photo Call No

03N22 196  
 Map Block Parcel

| Date   | Grantor (From)                                 | Grantee (To)               | D.B. | Pg. | Type | W.D. | Cons |
|--------|--|----------------------------|------|-----|------|------|------|
| 7/98   | Pathfinder Properties, Inc<br>R. Jerry Thacker |                            |      |     |      |      |      |
| 7/7/98 | Thacker, R. Jerry                              | Pathfinder Properties, Inc | 3209 | 129 | W    |      |      |
|        |  |                            |      |     |      |      |      |
|        |  |                            |      |     |      |      |      |
|        |  |                            |      |     |      |      |      |
|        |  |                            |      |     |      |      |      |

| City        | G.M.D. | L.D. | L.L.        | Dimensions | Acreage 2.05 |      |          |       |      |
|-------------|--------|------|-------------|------------|--------------|------|----------|-------|------|
| (01)        |        | 3    | 619,620     |            | Return       | Deed | Plat     | Comp. | Used |
|             |        |      | 677,678,679 |            |              |      |          |       |      |
| Subdivision |        |      |             |            | Block        | Lot  | Plat Bk. | Page  |      |

HIGHTOWER LAKE  
 Brief Legal Description  
 \* 171 Hightower Lake Trail



Property  
 Acquired From: 03N21-100 03N22-163  
 Acct. No. 101 -178


Photo Call No

03N22 197  
 Map Block Parcel

| Date | Grantor (From)                                 | Grantee (To)               | D.B. | Pg. | Type | W.D. Cons |
|------|--|----------------------------|------|-----|------|-----------|
| 7/98 | Pathfinder Properties, Inc<br>R. Jerry Thacker |                            |      |     |      |           |
| 7/98 | Thacker, R. Jerry                              | Pathfinder Properties Inc. | 3209 | 129 | W    | -0-       |
|      |  |                            |      |     |      |           |
|      |  |                            |      |     |      |           |
|      |  |                            |      |     |      |           |
|      |  |                            |      |     |      |           |

| City           | G.M.D. | L.D. | L.L. | Dimensions                | Acreage 2.0 |      |          |       |      |
|----------------|--------|------|------|---------------------------|-------------|------|----------|-------|------|
| (01)           |        | 3    |      | 619, 620<br>677, 678, 679 | Return      | Deed | Plat     | Comp. | Used |
| Subdivision    |        |      |      |                           | Block       | Lot  | Plat Bk. | Page  |      |
| HIGHTOWER LAKE |        |      |      |                           |             | 8    |          |       |      |

Brief Legal Description  
 170 Hightower Lake Trail



Property  
 Acquired From: 03N21-100 03N22-163  
 Acct. No. 101 -178


Photo Call No

03N22 198  
 Map Block Parcel

| Date   | Grantor (From)                                 | Grantee (To)              | D.B. | Pg. | Type | W.D. Cons |
|--------|--|---------------------------|------|-----|------|-----------|
| 7/98   | Pathfinder Properties, Inc<br>R. Jerry Thacker |                           |      |     |      |           |
| 7/7/98 | Thacker, R. Jerry                              | Pathfinder Properties Inc | 3209 | 129 | W    | -0-       |
|        |  |                           |      |     |      |           |
|        |  |                           |      |     |      |           |
|        |  |                           |      |     |      |           |
|        |  |                           |      |     |      |           |

| City        | G.M.D. | L.D. | L.L.                      | Dimensions | Acreage 20 |      |          |       |      |
|-------------|--------|------|---------------------------|------------|------------|------|----------|-------|------|
| (01)        |        | 3    | 619, 620<br>677, 678, 679 |            | Return     | Deed | Plat     | Comp. | Used |
| Subdivision |        |      |                           |            | Block      | Lot  | Plat Bk. | Page  |      |

HIGHTOWER LAKE  
 Brief Legal Description  
 180 Hightower Lake Trail





Property  
 Acquired From: 03N21-100 03N22-163  
 Acct. No. 101 -178


|       |         |
|-------|---------|
|       |         |
| Photo | Call No |

|       |       |        |
|-------|-------|--------|
| 03N22 |       | 199    |
| Map   | Block | Parcel |

| Date   | Grantor (From)                                 | Grantee (To)                         | D.B. | Pg. | Type | W.D. Cons |
|--------|--|--------------------------------------|------|-----|------|-----------|
| 7/98   | Pathfinder Properties, Inc<br>R. Jerry Thacker |                                      |      |     |      |           |
| 7/7/98 | Thacker, R. Jerry                              | Pathfinder Properties <sup>Inc</sup> | 3209 | 129 | W    | 0         |
|        |  |                                      |      |     |      |           |
|        |  |                                      |      |     |      |           |
|        |  |                                      |      |     |      |           |
|        |  |                                      |      |     |      |           |

| City        | G.M.D. | L.D. | L.L. | Dimensions                 | Acreage 2.0 |      |          |       |      |
|-------------|--------|------|------|----------------------------|-------------|------|----------|-------|------|
| (01)        |        | 3    |      | 6019, 620<br>677, 678, 679 | Return      | Deed | Plat     | Comp. | Used |
| Subdivision |        |      |      |                            | Block       | Lot  | Plat Bk. | Page  |      |

Brief Legal Description  
 HIGHTOWER LAKE  
 190 Hightower Lake Trail



Property  
 Acquired From: 03N21-100 03N22-163  
 Acct. No. 101 -178


Photo Call No

13N22 200  
 Map Block Parcel

| Date   | Grantor (From)                                 | Grantee (To)               | D.B. | Pg. | Type | W.D. Cons |
|--------|--|----------------------------|------|-----|------|-----------|
| 7/98   | Pathfinder Properties, Inc<br>P. Jerry Thacker |                            |      |     |      |           |
| 7/7/98 | Thacker, P. Jerry                              | PATH FINDER PROPERTIES INC | 3209 | 129 | W    | 0 -       |
|        |  |                            |      |     |      |           |
|        |  |                            |      |     |      |           |
|        |  |                            |      |     |      |           |
|        |  |                            |      |     |      |           |

| City        | G.M.D. | L.D. | L.L. | Dimensions                | Acreage 2.84 |      |          |       |      |
|-------------|--------|------|------|---------------------------|--------------|------|----------|-------|------|
|             |        |      |      |                           | Return       | Deed | Plat     | Comp. | Used |
| (01)        |        | 3    |      | 619, 620<br>677, 678, 679 |              |      |          |       |      |
| Subdivision |        |      |      |                           | Block        | Lot  | Plat Bk. | Page  |      |
|             |        |      |      |                           |              | 14   |          |       |      |

Brief Legal Description  
 HIGHTOWER LAKE  
 230 Hightower Lake Trail



Property  
 Acquired From: 03N21-100 03N22-163  
 Acct. No. 101 -178


Photo Call No

03N22  
 Map Block Parcel  
 201

| Date | Grantor (From)                                  | Grantee (To)               | D.B. | Pg. | Type | W.D. Cons |
|------|---|----------------------------|------|-----|------|-----------|
| 7/98 | Pathfinder Properties, Inc<br>P. Jerry Thacker- |                            |      |     |      |           |
| 7/98 | Thacker, P. Jerry                               | Pathfinder Properties Inc. | 3209 | 129 | W    | U         |
|      |   |                            |      |     |      |           |
|      |   |                            |      |     |      |           |
|      |   |                            |      |     |      |           |

|                |        |      |             |            |              |      |          |       |      |
|----------------|--------|------|-------------|------------|--------------|------|----------|-------|------|
| City           | G.M.D. | L.D. | L.L.        | Dimensions | Acreage 2.12 |      |          |       |      |
| (01)           |        | 3    | 619,620     |            | Return       | Deed | Plat     | Comp. | Used |
|                |        |      | 677,678,679 |            |              |      |          |       |      |
| Subdivision    |        |      |             |            | Block        | Lot  | Plat Bk. | Page  |      |
| HIGHTOWER LAKE |        |      |             |            |              | 15   |          |       |      |

Brief Legal Description  
 291 Hightower Lake Trail



|  |                  |              |              |
|--|------------------|--------------|--------------|
| Property Acquired From: <b>03N22-100</b> | <b>03N22-163</b> |              |              |
| Acct. No. <b>101</b>                     | <b>-1198</b>     | Photo        | Call No      |
|  |                  | <b>03N22</b> | <b>202</b>   |
|  |                  | Map          | Block Parcel |

| Date | Grantor (From)                                 | Grantee (To)                         | D.B. | Pg. | Type | W.D. Cons |
|------|--|--------------------------------------|------|-----|------|-----------|
| 7/98 | Pathfinder Properties, Inc<br>R. Jerry Thacker |                                      |      |     |      |           |
| 7/98 | Thacker, R. Jerry                              | Pathfinder Properties <sup>Inc</sup> | 3209 | 129 | W    | O         |
|      |  |                                      |      |     |      |           |
|      |  |                                      |      |     |      |           |
|      |  |                                      |      |     |      |           |
|      |  |                                      |      |     |      |           |

|                                 |        |          |      |                      |                     |           |          |       |      |
|---------------------------------|--------|----------|------|----------------------|---------------------|-----------|----------|-------|------|
| City                            | G.M.D. | L.D.     | L.L. | Dimensions           | Acreage <b>2.39</b> |           |          |       |      |
|                                 |        |          |      |                      | Return              | Deed      | Plat     | Comp. | Used |
|                                 |        | <b>3</b> |      | <b>619, 620</b>      |                     |           |          |       |      |
|                                 |        |          |      | <b>677, 678, 679</b> |                     |           |          |       |      |
| (01) Subdivision                |        |          |      |                      | Block               | Lot       | Plat Bk. | Page  |      |
| <b>HIGHTOWER LAKE</b>           |        |          |      |                      |                     | <b>16</b> |          |       |      |
| Brief Legal Description         |        |          |      |                      |                     |           |          |       |      |
| <b>281 Hightower Lake Trail</b> |        |          |      |                      |                     |           |          |       |      |





Property  
 Acquired From: 03N21-100 03N22-163  
 Acct. No. 101 -178


Photo Call No

03N22 203  
 Map Block Parcel

| Date | Grantor (From)                                 | Grantee (To)              | D.B. | Pg. | Type | W.D. Cons |
|------|--|---------------------------|------|-----|------|-----------|
| 7/98 | Pathfinder Properties, Inc<br>R. Jerry Thacker |                           |      |     |      |           |
| 7/98 | Thacker, R. Jerry                              | Pathfinder Properties Inc | 3209 | 129 | W    | Ⓞ         |
|      |  |                           |      |     |      |           |
|      |  |                           |      |     |      |           |
|      |  |                           |      |     |      |           |
|      |  |                           |      |     |      |           |

| City        | G.M.D. | L.D. | L.L. | Dimensions             | Acreage 2.22 |      |          |       |      |
|-------------|--------|------|------|------------------------|--------------|------|----------|-------|------|
|             |        |      |      |                        | Return       | Deed | Plat     | Comp. | Used |
| (01)        |        | 3    |      | 619,620<br>677,678,679 |              |      |          |       |      |
| Subdivision |        |      |      |                        | Block        | Lot  | Plat Bk. | Page  |      |

HIGHTOWER LAKE  
 Brief Legal Description  
 220 Hightower Lake Trail



Property  
 Acquired From: 03/21-100 03/22-163  
 Acct. No. 101 -178

Photo Call No


03N22 204  
 Map Block Parcel

| Date   | Grantor (From)                                 | Grantee (To)                         | D.B. | Pg. | Type | W.D. Cons |
|--------|--|--------------------------------------|------|-----|------|-----------|
| 7/98   | Pathfinder Properties, Inc<br>R. Jerry Thacker |                                      |      |     |      |           |
| 7/7/98 | Thacker, R. Jerry                              | Pathfinder Properties <sup>Inc</sup> | 3209 | 129 | W-O  |           |
|        |  |                                      |      |     |      |           |
|        |  |                                      |      |     |      |           |
|        |  |                                      |      |     |      |           |

|      |        |      |      |                           |         |        |      |      |       |      |
|------|--------|------|------|---------------------------|---------|--------|------|------|-------|------|
| City | G.M.D. | L.D. | L.L. | Dimensions                | Acreage | Return | Deed | Plat | Comp. | Used |
| (01) |        | 3    |      | 619, 620<br>677, 678, 679 | 2.0     |        |      |      |       |      |

|                |       |     |          |      |
|----------------|-------|-----|----------|------|
| Subdivision    | Block | Lot | Plat Bk. | Page |
| HIGHTOWER LAKE |       | 17  |          |      |

Brief Legal Description  
 271 Hightower Lake Trail




Property  
 Acquired From: *168*  
 Acct. No.

Photo      Call No

*03N22*      *205*  
 Map      Block      Parcel

| Date | Grantor (From)         | Grantee (To) | D.B. | Pg. | Type | W.D.Cons |
|------|------------------------|--------------|------|-----|------|----------|
|      | <i>FUCLASSIC, LLC.</i> |              |      |     |      |          |
|      |                        |              |      |     |      |          |
|      |                        |              |      |     |      |          |
|      |                        |              |      |     |      |          |
|      |                        |              |      |     |      |          |
|      |                        |              |      |     |      |          |
|      |                        |              |      |     |      |          |

| City   | G.M.D. | L.D.     | L.L.       | Dimensions | Acreage |          |            |            |      |
|--|--------|----------|------------|------------|---------|----------|------------|------------|------|
|  |        |          |            |            | Return  | Deed     | Plat       | Comp.      | Used |
| <i>TAX DIST (01)</i>                                 |        | <i>3</i> | <i>83A</i> |            |         |          | <i>.92</i> |            |      |
| Subdivision  |        |          |            |            | Block   | Lot      | Plat Bk.   | Page       |      |
| <i>HIGH GROVE PHASE I</i>                            |        |          |            |            |         | <i>1</i> | <i>76</i>  | <i>124</i> |      |
| Brief Legal Description <i>230 GEORGE McCURE LN.</i> |        |          |            |            |         |          |            |            |      |




Property  
 Acquired From: 168  
 Acct. No.

Photo      Call No

03N22      705A  
 Map      Block      Parcel

| Date | Grantor (From) | Grantee (To) | D.B. | Pg. | Type | W.D.Cons |
|------|----------------|--------------|------|-----|------|----------|
|      | FUCLASSIC, LLC |              |      |     |      |          |
|      |                |              |      |     |      |          |
|      |                |              |      |     |      |          |
|      |                |              |      |     |      |          |
|      |                |              |      |     |      |          |
|      |                |              |      |     |      |          |

| City                    | G.M.D. | L.D. | L.L. | Dimensions | Acreage |            |          |       |      |
|-------------------------|--------|------|------|------------|---------|------------|----------|-------|------|
|                         |        |      |      |            | Return  | Deed       | Plat     | Comp. | Used |
| TAX DIST (01)           |        | 3    | 834  |            |         |            | 4.32     |       | 4.32 |
| Subdivision             |        |      |      |            | Block   | Lot        | Plat Bk. | Page  |      |
| HIGH GROVE PHASE 1      |        |      |      |            |         | OPEN SPACE | 76       | 124   |      |
| Brief Legal Description |        |      |      |            |         |            |          |       |      |
|                         |        |      |      |            |         |            |          |       |      |
|                         |        |      |      |            |         |            |          |       |      |









Property  
 Acquired From: 168  
 Acct. No.

Photo      Call No

03N22      207  
 Map      Block      Parcel

| Date    | Grantor (From)  | Grantee (To)         | D.B. | Pg. | Type | W.D. Cons                      |
|---------|-----------------|----------------------|------|-----|------|--------------------------------|
| 1/22/04 | FUCLASSIC, LLC. | FUQUA BROTHERS, INC. | 6853 | 171 | WD   | 2 PARCELS<br>250 <sup>00</sup> |
|         |                 |                      |      |     |      |                                |
|         |                 |                      |      |     |      |                                |
|         |                 |                      |      |     |      |                                |
|         |                 |                      |      |     |      |                                |
|         |                 |                      |      |     |      |                                |

| City  | G.M.D. | L.D. | L.L. | Dimensions | Acreage |      |      |       |      |
|---|--------|------|------|------------|---------|------|------|-------|------|
|   |        |      |      |            | Return  | Deed | Plat | Comp. | Used |
| TAX DIST (01)                                   |        | 3    | 834  |            |         |      | .92  |       | .92  |
| Subdivision                                     |        |      |      |            | Block   | Lot  | Plat | Bk.   | Page |
| HIGH GROVE PHASE 1                              |        |      |      |            |         | 3    | 76   |       | 124  |
| Brief Legal Description 234 GEORGE Mc CLURE LN. |        |      |      |            |         |      |      |       |      |



Property  
 Acquired From: 168  
 Acct. No.

Photo      Call No

03N22      208  
 Map      Block      Parcel

| Date    | Grantor (From)  | Grantee (To)         | D.B. | Pg. | Type | W.D. Cons                      |
|---------|-----------------|----------------------|------|-----|------|--------------------------------|
| 1/22/04 | FUCLASSIC, LLC. | FUQUA BROTHERS, INC. | 6853 | 171 | WD   | 2 PARCELS<br>250 <sup>00</sup> |
|         |                 |                      |      |     |      |                                |
|         |                 |                      |      |     |      |                                |
|         |                 |                      |      |     |      |                                |
|         |                 |                      |      |     |      |                                |
|         |                 |                      |      |     |      |                                |

| City  | G.M.D. | L.D. | L.L. | Dimensions | Acreage |      |          |       |      |
|---|--------|------|------|------------|---------|------|----------|-------|------|
| TAX DIST (01)                                 |        | 3    | 83A  |            | Return  | Deed | Plat     | Comp. | Used |
|   |        |      |      |            |         |      | .92      |       | .92  |
| Subdivision                                   |        |      |      |            | Block   | Lot  | Plat Bk. | Page  |      |
| HIGH GROVE PHASE I                            |        |      |      |            |         | 4    | 76       | 124   |      |
| Brief Legal Description 236 GEORGE McCLURE LN |        |      |      |            |         |      |          |       |      |
|   |        |      |      |            |         |      |          |       |      |



|  |
|--|
| Property<br>Acquired From: <b>1168</b> |
| Acct. No.                              |

|       |         |
|-------|---------|
| Photo | Call No |
|-------|---------|


|              |       |            |
|--------------|-------|------------|
| <b>03N22</b> |       | <b>209</b> |
| Map          | Block | Parcel     |

| Date | Grantor (From) | Grantee (To)          | D.B. | Pg. | Type | W.D.Cons |
|------|----------------|-----------------------|------|-----|------|----------|
|      |                | <b>FUCLASSIC, LLC</b> |      |     |      |          |
|      |                |                       |      |     |      |          |
|      |                |                       |      |     |      |          |
|      |                |                       |      |     |      |          |
|      |                |                       |      |     |      |          |
|      |                |                       |      |     |      |          |

| City | G.M.D. | L.D.     | L.L.       | Dimensions | Acreage |      |            |       |            |
|------|--------|----------|------------|------------|---------|------|------------|-------|------------|
|      |        | <b>3</b> | <b>834</b> |            | Return  | Deed | Plat       | Comp. | Used       |
|      |        |          |            |            |         |      | <b>.69</b> |       | <b>.69</b> |


| Subdivision            | Block | Lot       | Plat      | Bk. | Page      |
|------------------------|-------|-----------|-----------|-----|-----------|
| <b>HIGH GROVE PH 2</b> |       | <b>26</b> | <b>79</b> |     | <b>90</b> |

Brief Legal Description **356 GEORGE McCURE LN.**














|                                |
|--------------------------------|
| Property<br>Acquired From: 168 |
| Acct. No.                      |

|       |         |
|-------|---------|
| Photo | Call No |
|-------|---------|

|       |       |        |
|-------|-------|--------|
| 03N22 |       | 212    |
| Map   | Block | Parcel |

| Date | Grantor (From) | Grantee (To)   | D.B. | Pg. | Type | W.D.Cons |
|------|----------------|----------------|------|-----|------|----------|
|      |                | FUCLASSIC, LLC |      |     |      |          |
|      |                |                |      |     |      |          |
|      |                |                |      |     |      |          |
|      |                |                |      |     |      |          |
|      |                |                |      |     |      |          |
|      |                |                |      |     |      |          |

|   |        |      |      |            |         |      |          |       |      |
|---|--------|------|------|------------|---------|------|----------|-------|------|
| City  | G.M.D. | L.D. | L.L. | Dimensions | Acreage |      |          |       |      |
|   |        | 3    | 833  |            | Return  | Deed | Plat     | Comp. | Used |
|   |        |      |      |            |         |      | .81      |       | .81  |
| Subdivision                                   |        |      |      |            | Block   | Lot  | Plat Bk. | Page  |      |
| HIGH GROVE PH 2                               |        |      |      |            |         | 29   | 79       | 90    |      |
| Brief Legal Description 362 GEORGE McCLURE LN |        |      |      |            |         |      |          |       |      |









Property  
Acquired From: 1108  
Acct. No.

Photo  
Call No


03N22  
Map  
Block  
214  
Parcel

| Date | Grantor (From) | Grantee (To)   | D.B. | Pg. | Type | W.D. Cons |
|------|----------------|----------------|------|-----|------|-----------|
|      |                | FUCLASSIC, LLC |      |     |      |           |
|      |                |                |      |     |      |           |
|      |                |                |      |     |      |           |
|      |                |                |      |     |      |           |
|      |                |                |      |     |      |           |
|      |                |                |      |     |      |           |
|      |                |                |      |     |      |           |
|      |                |                |      |     |      |           |
|      |                |                |      |     |      |           |
|      |                |                |      |     |      |           |

| City | G.M.D. | L.D. | L.L. | Dimensions | Acreage |      |      |       |      |
|------|--------|------|------|------------|---------|------|------|-------|------|
|      |        | 3    | 833  |            | Return  | Deed | Plat | Comp. | Used |
|      |        |      |      |            |         |      | .91  |       | .91  |

| Subdivision     | Block | Lot | Plat | Bk. | Page |
|-----------------|-------|-----|------|-----|------|
| HIGH GROVE PH 2 |       | 31  | 79   |     | 90   |

Brief Legal Description 366 GEORGE McCURE Lm.



|  |
|--|
| Property<br>Acquired From: <b>11eB</b> |
| Acct. No.                              |

|       |         |
|-------|---------|
| Photo | Call No |
|-------|---------|

|              |       |            |
|--------------|-------|------------|
| <b>03N22</b> |       | <b>215</b> |
| Map          | Block | Parcel     |

| Date | Grantor (From) | Grantee (To)          | D.B. | Pg. | Type | W.D. Cons |
|------|----------------|-----------------------|------|-----|------|-----------|
|      |                | <b>FUCLASSIC, LLC</b> |      |     |      |           |
|      |                |                       |      |     |      |           |
|      |                |                       |      |     |      |           |
|      |                |                       |      |     |      |           |
|      |                |                       |      |     |      |           |
|      |                |                       |      |     |      |           |
|      |                |                       |      |     |      |           |

| City | G.M.D. | L.D.     | L.L.                     | Dimensions | Acreage |      |             |       |             |
|------|--------|----------|--------------------------|------------|---------|------|-------------|-------|-------------|
|      |        | <b>3</b> | <b>824</b><br><b>833</b> |            | Return  | Deed | Plat        | Comp. | Used        |
|      |        |          |                          |            |         |      | <b>1.29</b> |       | <b>1.29</b> |

| Subdivision            | Block | Lot       | Plat Bk.  | Page      |
|------------------------|-------|-----------|-----------|-----------|
| <b>HIGH GROVE PH 2</b> |       | <b>32</b> | <b>79</b> | <b>90</b> |

Brief Legal Description **31eB GEORGE McCURE LN.**

