


Property Acquired From:	MAP	BLOCK	PAR	SUB	3-10		72
Acct. No.	OLD: 0310		072		Map	Block	Parcel
	NEW: 0310		001				

Date	Grantor (From)	Grantee (To)	D.B.	Pg.	Type	W.D. Cons
1/21/91	ESTATE SHAW, JOHN R.	SHAW, ELSIE M.	1142	188	QC	-0-
7/2/02	ESTATE SHAW, ELSIE MAULDIN	HOPKINS, TED	5402	271 274	EYES DEED QC	-0-
10/24/05	HOPKINS, TED	HOPKINS, JUDY B. TEDDY E.	8359	361	QC	2 PARCELS -0-

City	G.M.D.	L.D.	L.L.	Dimensions	Acreage			
		3	855 856	*20.48 AC 35.55 AC	Return	Deed	Plat	Comp. Used
							4296	
Subdivision					Block	Lot	Plat Bk.	Page
						TRACT A	42	27
Brief Legal Description * PARCEL 1B (15.06 AC) SPLIT OUT PER OWNER & TAX								
ASSESSORS REQUEST, 4/3/03								



Name On Return: 423
ALPHEAETTA, & A
ALBECROSS ST.

2-204
2-186
Photo Call No.

3-10
72
Map Block Parcel

Name On Deed:

Property Address:

Property Acquired From:

Acquired By: Deed Will Approximate Date Acquired: Recorded Yes No D.B. Pg. Size: (Dim. or Ac.)

Bounded By: N. S. E. W.


Date	Grantor (From)	Grantee (To)	D.B.	Pg.	Type	W.D. Cons.
5/23/69	Beavers, B	Shaw, John R, Jr.	101	231	W	
10-2-69	"	"	103	186	e WD	
10/91	LANGLOIS, MONIQUE	" SHAW, ELSIE	1077	228	QC	FOR 2012 --


23.00

City	G.M.D.	L.D.	L.L.	Dimensions	Acreage				
					Return	Deed	Plat	Comp.	Used
	810	3rd	856 874			44±	42.76		44+

Subdivision	Block	Lot	Plat Book	Page
			42	27

Brief Legal Description: ~~X~~ PER 1991 DEEDS 1077/228 & 230 HAD A SWAP IN PROPERTY WITH IC Tract on w/s Jim Pritchett Rd






Property Acquired From: 1
Acct. No.

Photo	Call No
-------	---------

03N10		1B
Map	Block	Parcel

Date	Grantor (From)	Grantee (To)	D.B.	Pg.	Type	W.D. Cons
10/24/05	HOPKINS, TED	HOPKINS, TED JUDY B. HOPKINS, TEDDY E.	8359	361	QC	2 PARCELS - 0 -

City	G.M.D.	L.D.	L.L.	Dimensions	Acreage				
					Return	Deed	Plat	Comp.	Used
		3	856				15.06		15.06
Subdivision					Block	Lot	Plat	Bk.	Page
						TRACT B			
Brief Legal Description: THIS PARCELS SPLIT OUT PER OWNER & TAX ASSESSORS									
REQUEST. 4/3/03									



Property Acquired From:
Acct. No.

MAP - BLOCK PAR SUB
 OLD: 0310 001 Q
 NEW: 0310 002 Q


3-10		10
Map	Block	Parcel

Date	Grantor (From)	Grantee (To)	D.B.	Pg.	Type	W.D. Cons
12/84	CHEVROLET LOT SALES Co.	WILSON, SHIRLEY J. ^{BENNIE E.}	434	200	41	11 ⁰⁰
12-85	Wilson, Shirley J. ^{Bennie E.}	Vickery, Kenneth E.	500	71	WD	21.50
9/1/95	Vickery, Kenneth E.	McDaniel, Sylvia	2181 ²²⁹⁸	315 ²²¹	WD ^{RE REC}	53 ⁰⁰

City	G.M.D.	L.D.	L.L.	Dimensions	Acreage 4.97 ACX			
		3	801		Return	Deed	Plat Comp.	Used
						5.00		5

Subdivision	Block	Lot	Plat Bk.	Page
			26	231

Brief Legal description: **ADJUSTED ACREAGE PER 1995 DEED**
 2181-315.10/24/95 . 50 43



Property Acquired From:
Acct. No.

Photo	Call No
-------	---------


3-10		3
Map	Block	Parcel

Date	Grantor (From)	Grantee (To)	D.B.	Pg.	Type	W.D.Cons
3/95	JORDAN, ANITA	JORDAN, BILL	2054	21	QC	-0-
6/18/99	Jordan, Bill	Hester, Phillip	3190	069	W/O	45.00

City	G.M.D.	L.D.	L.L.	Dimensions	Acreage 3 AC				
		3	801		Return	Deed	Plat	Comp.	Used

Subdivision	Block	Lot	Plat Bk.	Page
			216	220

Brief Legal Description



Property Acquired From:
Acct. No.

MAP BLOCK
OLD: 3-10

PAR SUB
1 P
Photo Call No

3-10
Map Block Parcel
1P

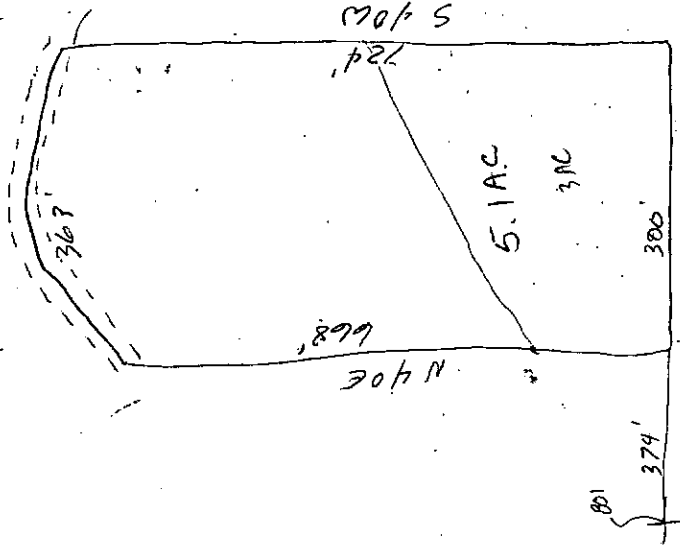
NEW: 03-10

003

Date	Grantor (From)	Grantee (To)	D.B.	Pg.	Type	W.D. Cons	
12/84	CHARLES LOT SALES Co. William Eugene	HENDERSON, DONNA L. Stanley E.	433	53	W	11 ⁵⁰	
1-24-86	Henderson, Donna L.	Rutledge, H. E.	507	208	-	25.50	
1/87	Rutledge, Stanley E. & H.E.	Rutledge, Betty G.	596	650	WO	-0-	
3/27/87	Rutledge, Betty G.	Rutledge, Stanley E.	619 616	668 90	ReRac WO	-0- 61.00	
2/89	HE INC RUTLEDGE, STANLEY E. TERESA T.	HE INC RUTLEDGE, TERESA T. ANITA	773	84	QC	-0-	
5/6/94	RUTLEDGE, STANLEY E.	JORDAN, BILL	1827	316	W/D	86.20	
City		G.M.D.	L.D.	L.L.	Dimensions	Acreage 3 AC.	
			3	801		Return Deed Plat Comp. Used	
						5.0 5.18	
Subdivision					Block	Lot	Plat Bk. Page
							26 220
Brief Legal Description.							

84
 2 123
 41
 35
 80

 363



Property Acquired From:
Acct. No. 3

Photo	Call No
-------	---------


3-10		3A
Map	Block	Parcel

Date	Grantor (From)	Grantee (To)	D.B.	Pg.	Type	W.D. Cons
5/6/94	TERESA T. RUTLEDGE, STANLEY E.	BETTY G. RUTLEDGE, HOMER E.	1827	295	WD	10.00

DELETE & COMBINE WITH
 4 PER OWNER & TALES
 REQUEST
 2/7/03

City	G.M.D.	E.D.	L.L.	Dimensions	Acreage				
					Return	Deed	Plat	Comp.	Used
		3	801			1.96			1.96
Subdivision					Block	Lot	Plat Bk.	Page	

Brief Legal Description




Name On Return:	MAP OLD: 0310	BLOCK	PAR 001	SUB E	3-10		1E
Name On Deed:	NEW: 0310	Photo 004	Call No		Map	Block	Parcel

Property Address:			Property Acquired From:				
Acquired By:	Deed <input type="checkbox"/> Will <input type="checkbox"/>	Approximate Date Acquired:	Recorded Yes <input type="checkbox"/> No <input type="checkbox"/>	D.B. <input type="checkbox"/>	Pg. <input type="checkbox"/>	Size: (Dim. or Ac.)	
Bounded By:	N.	S.	E.	W.			

Date	Grantor (From)	Grantee (To)	D.B.	Pg.	Type	W.D.Cons.
7/82	CHEBRSEE LOT SALES CO.	WILLIAM M. SATERFIELD, JUANITA HILDA	326	765	W	11 ⁰⁰
8/84	WILLIAM M. SATERFIELD, JUANITA H.	HOMER E. & BETTY G. RUTLEDGE	413	615	W	5 ⁰⁰

City	G.M.D.	L.D.	L.L.	Dimensions	Acreage				
					Return	Deed	Plat	Comp.	Used
		3	801	*7.46 AC		5.56			5.5
Subdivision					Block	Lot	Plat Book	Page	
							20	181	

Brief Legal Description: * PARCEL 3A COMBINED PER OWNER & TAX ASSESSORS REQUEST. 2/7/03



Property Acquired From:
Acct. No.

Photo	Call No
-------	---------

Q3N10		5
Map	Block	Parcel

Date	Grantor (From)	Grantee (To)	D.B.	Pg.	Type	W.D.Con.
7/8/04	BONNO, SAMUEL J III.	REBECCA C. BONNO, SAMUEL J III. \$	7250	385	WD	Ø

City	G.M.D.	L.D.	L.L.	Dimensions	Acreage <i>6130 Ae</i>				
		3	801		Return	Deed	Plat	Comp.	Used

Subdivision	Block	Lot	Plat Bk.	Page
			21	99


Brief Legal Description



Name On Return:	MAP OLD: 0310	BLOCK	PAR 001	SUB G	3-10		16
Name On Deed:	NEW: 0310		Photo 005	Call No.	Map	Block	Parcel

Property Address:	Property Acquired From:			
Acquired By: Deed <input type="checkbox"/> Will <input type="checkbox"/>	Approximate Date Acquired:	Recorded Yes <input type="checkbox"/> No <input type="checkbox"/>	D.B. <input type="checkbox"/> Pg. <input type="checkbox"/>	Size: (Dim. or Ac.)
Bounded By: N.	S.	E.	W.	

Date	Grantor (From)	Grantee (To)	D.B.	Pg.	Type	W.D. Cons.
11/82	CHEADREE LOT SALES CO.	HENRY, EDWARD M. & IMA LEE	334	457	W	17' 10"
4/84	HENRY, EDWARD M. & IMA LEE	ANDERSON, LARRY A. & SHARON B.	397	554	W	8' 9" + 1/2"
7/8/04	ANDERSON, LARRY A. & SHARON B.	BONNO, SAMUEL J. III	7214	277	WD	350 ⁰⁰
	City	G.M.D.	L.D.	L.L.	Dimensions	Acreage
			3	801		Return Deed Plat Comp Used
						6.30 6.30 99 99
	Subdivision	Block	Lot	Plat Book	Page	
				21	99	
Brief Legal Description:						



Property Acquired From:
Acct. No.

Photo	Call No
-------	---------

03N10		6
Map	Block	Parcel

Date	Grantor (From)	Grantee (To)	D.B.	Pg.	Type	W.D. Cons
6/24/02	MURRAY, TAMMY A.	BANKS, ROBERT A.	5359	251	W/D	50. ⁰⁰

City	G.M.D.	L.D.	L.L.	Dimensions	Acreage 3.45 AC				
		3	801		Return	Deed	Plat	Comp.	Used
Subdivision					Block	Lot	Plat Bk.	Page	
							67	106	
Brief Legal Description									



Name On Return:	MAP OLD: 0310	BLOCK	PAR 001	SUB F	3-10		1F
Name On Deed:	NEW: 0310	Photo 006	Cell No		Map	Block	Parcel
Property Address:				Property Acquired From:			
Acquired By:	Deed <input type="checkbox"/> Will <input type="checkbox"/>	Approximate Date Acquired:	Recorded Yes <input type="checkbox"/> No <input type="checkbox"/>	D.B. <input type="checkbox"/> Pg. <input type="checkbox"/>	Size: (Dim. or Ac.)		
Bounded By:	N.	S.	E.	W.			

Date	Grantor (From)	Grantee (To)			D.B.	Pg.	Type	W.D.Cons.		
7/82	CHEROKEE LOT SALES Co.	MURPHY, KARL			327	473	W	11 ⁹⁰		
2/84	MURPHY, KARL	MURRAY, KEVIN PATRICK			387	256	W	11 ⁹⁰		
7/13/00	MURRAY, KEVIN P.	MURRAY, TAMMY A.			CIVIL ACTION 99-CV-0970					
	City	G.M.D.	L.D.	L.L.	Dimensions	Acreage 3.45				
			3	801	3.45 AC 3.45 AC	Return	Deed	Plat	Comp.	Used
						5.10	5.10			5.1
	Subdivision				Block	Lot	Plat Book	Page		
							20	192		
Brief Legal Description: *SEE 2002 QC DEED 52166-345 FROM TAMMY MURRAY TO TAMMY MURRAY FOR 3.45 AC, LEGAL DESCRIPTION DOESN'T CLOSE???										

FOUND & WORKED 7/12/01



Property Acquired From: 6
Acct. No.

Photo	Call No
-------	---------

03N10		6A
Map	Block	Parcel

Date	Grantor (From)	Grantee (To)	D.B.	Pg.	Type	W.D.Cons
2/8/02	MURRAY, TAMMY A.	MANN, BRIAN DALE	6710 5111	64 471	Q/C	9.00
2/24/03	MURRAY, AMANDA M.	MANN, " "	7231 6712	191 61	Recorded Q/C	10.00

City	G.M.D.	L.D.	L.L.	Dimensions	Acreage				
		3	801		Return	Deed	Plat	Comp.	Used
						1.50			
Subdivision					Block	Lot	Plat Bk.	Page	
Brief Legal Description									




Property Acquired From:	MAP BLOCK PAR SUB OLD: 0310 001 U
Acct. No.	NEW: 0310 Photo 007 Call No

3-10		1U
Map	Block	Parcel

Date	Grantor (From)	Grantee (To)	D.B.	Pg.	Type	W.D. Cons
12/84	CHEVROLET LOT SALES CO.	BURGER, TONY G.	438	287	W	13 ⁰⁰
8/85	BURGER, TONY G.	MITCHELL, SANDRA	477	265	W	15 ⁰⁰

City	G.M.D.	L.D.	L.L.	Dimensions	Acreage			
					Return	Deed	Plat Comp.	Used
		3	801			5.20		5.2
Subdivision					Block	Lot	Plat Bk.	Page
							27	21

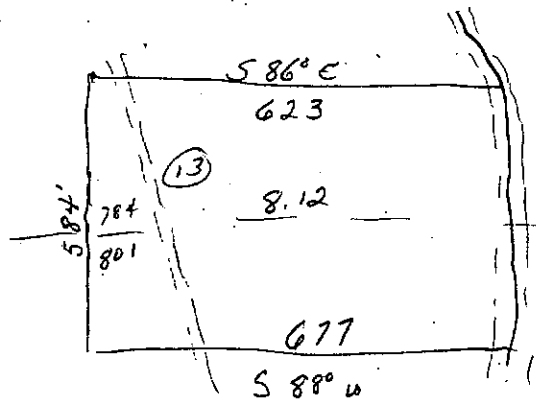
Brief Legal Description



Property Acquired From:	MAP BLOCK PAR. SUB OLD: 0310	001 V.	3-10		1 V
Acct. No.	NEW: 0310	Photo 008	Call No	Map	Block Parcel

Date	Grantor (From)	Grantee (To)	D.B.	Pg.	Type	W.D. Cons
2/85	CHEARKE LOT SALES Co.	FRANK M. & SARAH D. SMITH	445	485	W	22 ³⁰
5/90	SMITH, FRANK M.	SMITH, SARAH D.	809	277	W	32 ⁹⁰

City	G.M.D.	L.D.	L.L.	Dimensions	Acreage 5.72 AC			
		3	784 801	5.72 AC	Return	Deed	Plat Comp.	Used
					8.12			8.12
Subdivision					Block	Lot	Plat Bk.	Page
							27	75
Brief Legal Description: ADJUSTED ADJUSTED ACREAGE PER PLAT IN OFFICE AS OF 12/31/95.								





Property Acquired From:
Acct. No.

Photo	Call No
-------	---------

03N10		9
Map	Block	Parcel

Date	Grantor (From)	Grantee (To)	D.B.	Pg.	Type	W.D. Cons
10/26/01	FRAME, MIKELL	THOMAS, DARLENE H.	4878	464	W/D	27.20
3/8/05	THOMAS, DARLENE H.	EVELYN HESTER & CARMICHAEL ROBERT TRAMMEL	7766	12	QC	40.00
12/7/05	EVELYN HESTER & CARMICHAEL ROBERT TRAMMEL	JACQUELINE TOSH & GADDIS, MARK E.	8448	155	WD	61.00
10/10/07	JACQUELINE TOSH & GADDIS, MARK E.	JACQUELINE TOSH 1/3 INT & GADDIS, MARK E. 1/3 INT	9897	403	QC	-0-
		TOSH, KATIE 1/3 INT.				


EVELYN HESTER
 WITH A Power of Attorney
 REGULAR 11/16/07
 ASSESSORS

City	G.M.D.	L.D.	L.L.	Dimensions	Acreage 2.69				
			3	784	Return	Deed	Plat	Comp.	Used
Subdivision					Block	Lot	Plat Bk.	Page	
Brief Legal Description									



Property Acquired From:	MAP . . . BLOCK . . . PAR. . . SUB. . .	001	S	3-10		15
Acct. No.	OLD: 0310	009	Cell No	Map	Block	Parcel
	NEW: 0310					

Date	Grantor (From)	Grantee (To)	D.B.	Pg.	Type	W.D. Cons				
12/84	CHARLES LOT SUES CO.	LEE, KATHY B. JOHN H.	436	162	W	14 ⁴⁰ / ₁₀₀				
11-85	Lee, Kathy Bryant John H. III	Lopes, Keith Allan Sandra Lee	498	666	WD	24.30				
7/5/95	SANDRA LEE LOPES, KEITH ALLAN	LEE, JOHN H. III	2122	245	DUP	19.80				
5/24/96	LEE, CATHERINE HOGAN	LARRY MICHAEL FRAME, RAYMOND H.	2398	194	WD	37.80				
5/31/00	FRAME, RAYMOND	FRAME, MIKE	4177	347	WD	0-				
City		G.M.D.	L.D.	L.L.	Dimensions	Acreage	2.69 AC			
			3	784 801		Return	Deed	Plat	Comp.	Used
							40			5.7
Subdivision						Block	Lot	Plat Bk.	Page	
Brief Legal Description										



Property Acquired From: 9
Acct. No.

Photo	Call No
-------	---------

03N10	9A	
Map	Block	Parcel

Date	Grantor (From)	Grantee (To)	D.B.	Pg.	Type	W.D.Cons
5/24/00	FRAME, MIKE	FRAME, RAYMOND	416B	116	W/D	-0-
8/18/00	FRAME, RAYMOND	PIERCE, JOHN	426B	281	Q/C	0-
3/24/05	PIERCE, JOHN	WILLIAMS, STEPHAN C.	*7819	233	WD	85. ⁰⁰
12/16/05	WILLIAMS, STEPHAN C.	JACQUELINE TOSH GADDIS, MARK E.	8448	153	WD	94. ⁶⁰
10/10/07	JACQUELINE TOSH GADDIS, MARK E.	JACQUELINE TOSH 1/3 INT. GADDIS, MARILEE 1/3 INT. TOSH, KATIE 1/3 INT.	9897	403	QC	-0-

City	G.M.D.	L.D.	L.L.	Dimensions	Acreage				
		3	784	30' x 5.38 AC	Return	Deed	Plat	Comp.	Used
						2605	11		2609
Subdivision					Block	Lot	Plat	Bk.	Page

Brief Legal Description * THIS DEED ACTUALLY COVERS PARCEL 9 IN ERROR ???
 ** 2005 CORRECTIVE DEED 8448-151 CORRECTS THIS -> ** PARCEL 9 COMBINED PER THE
 OWNER & TAX ASSESSORS REQUEST. 4/16/08






Property
 Acquired From: CHEROKEE
 Acct. No.

MAP: BLOCK: PAR SUB
 OLD: 0310 001 K
 NEW: 0310 010

3-10		1K
Map	Block	Parcel

Date	Grantor (From)	Grantee (To)	D.B.	Pg.	Type	W.D. Cons		
9/6/83	CHEROKEE LOT SALES	PIERCE JOHN ALLEN	366	630	WD	16.30		
5/88	PIERCE, JOHN ALLEN ^{1/2 int}	PIERCE, BARBARA ^{1/2 int}	709	511	W	-0-		
11/2/99	PIERCE, BARBARA PIERCE, JOHN ALLEN	ADAMS, BETTY ADAMS, LEFTON	3911	331	W/D	135.00		
7/11/03	ADAMS, BETTY	ADAMS, LEFTON DAVID	6333	482	DK	0		
4/1/05	ADAMS, BETTY	ADAMS, LEFTON DAVID ADAMS, BETTY H.	7830	359	CORR DEED	-0-		
4/12/05	ADAMS, LEFTON DAVID ADAMS, BETTY H.	ADAMS, FRANK E. ADAMS, BETTY H.	7851	45	DC	-0-		
City		G.M.D.	L.D.	L.L.	Dimensions	Acreage		
			3RD	784		2.7 AC		
					Return	Deed	Plat Comp.	Used
						570		
Subdivision					Block	Lot	Plat Bk.	Page
							23	12
Brief Legal Description								





MAP - BLOCK - PAR - SUB -

Property
Acquired From:
Acct. No.

OLD: 0310

001 N

NEW: 0310

011

3-10

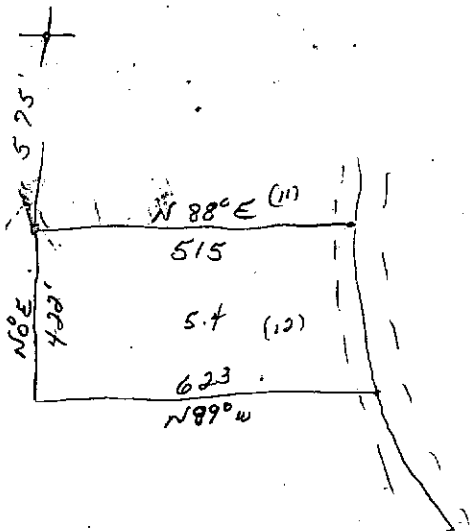
1N

Map

Block

Parcel

Date	Grantor (From)	Grantee (To)	D.B.	Pg.	Type	W.D. Cons			
1/84	CHEROKEE LOT SALES CO.	CABLE, ROBERT L. & JOYCE	385	573	W	11 ⁰⁰			
5/85	CABLE, JOYCE	CABLE, ROBERT L.	464	29	W	-0-			
1-2-86	Cable, Robert L.	Cable Joyce	505	218	W	10.00			
2/87	Per '87 Tax Return Cable, Joyce	Turner, Everett L. & Joyce	0.612	540	W/D	-0-			
7/13/95	EVERETT L. TURNER, JOYCE O.	CAROLYN A. WOLD, FREDERICK A.	2131	1	W/D	60.00			
1/6/01	CAROLYN A. WOLD, FREDERICK A.	DAUS, ROBIN	8514	197	W/D	360.00			
City		G.M.D.	L.D.	L.L.	Dimensions	Acreage			
			3	784	2.57 AC	Return	Deed		
						5.40	5.40		
							5.4		
Subdivision						Block	Lot	Plat Bk.	Page
							12	23	177
Brief Legal Description									



Property Acquired From:
Acct. No. //

Photo	Call No
-------	---------

3-10		11A
Map	Block	Parcel

Date	Grantor (From)	Grantee (To)	D.B.	Pg.	Type	W.D. Cons
7/14/95	EVERETT L. TURNER, JOYCE O.	DEBRA C. WOLD, CRAIG A.	2280 2131	336 3	COAR W/D	-0-

City	G.M.D.	L.D.	L.L.	Dimensions	Acreage 2.52 TOTAL				
		3	784		Return	Deed	Plat	Comp.	Used

Subdivision	Block	Lot	Plat Bk.	Page
		TRACTS I, II, III		

Brief Legal Description



Property
Acquired From:
Acct. No.


MAP --- BLOCK --- PAR SUB.
OLD: 0310 001 T
NEW: 0310
Plat No. 012 Call No.


3-10
Map Block Parcel
17

Date	Grantor (From)	Grantee (To)	D.B.	Pg.	Type	W.D. Cons
12/84	CHEROKEE LOT SALES CO.	WALDROP, DIANA B.	436	177	W	11 ⁹⁰
87	Waldrop, ^{1/2 Int} DIANNE B.	Waldrop, ^{1/2 Int} MYRON G.	593	350	W.D.	-0-
4/7/92	WALDROP, ^{MYRON G.} DIANNE B.	TOBIAS, ^{ELOISE &} CHARLES JR.	1202	235	DUP	62.22
3/25/94	TOBIAS, ^{ELOISE} CHARLES JR. i	WALDROP, ^{DIANA B.} MYRON G. i	9862	131	W.D.	12.50

REC 92807

City	G.M.D.	L.D.	L.L.	Dimensions	Acreage 3.14 AC			
		3	784		Return	Deed	Plat Comp.	Used
						540		54
Subdivision					Block	Lot	Plat Bk.	Page
							24	179
Brief Legal Description								





Property Acquired From: 3-10-11	MAP BLOCK PAR SUB OLD: 3-10	1 AA
Acct. No. 1J	NEW: 03-10	Plat 013 Call No

3-10		1AA
Map	Block	Parcel

Date	Grantor (From)	Grantee (To)	D.B.	Pg.	Type	W.D. Cons
Split out 1991		JANET C. & EDWARDS DAVID M.	338	88		13 ¹⁰
7/15/94	JANET C. & EDWARDS DAVID M.	MELISSA K. & STRONG LOREN B.	1889	307	W/D	5.00
11/21/05	MELISSA K. & STRONG LOREN B.	WILLENE & THOMPSON JIMMY	8415	381	W/D	62.50

City	G.M.D.	L.D.	L.L.	Dimensions	Acreage 2 AC			
		3	784		Return	Deed	Plat Comp.	Used
								4.19
Subdivision					Block	Lot	Plat Bk.	Page

Brief Legal Description: ***THIS PARCEL SPLIT OUT PER OWNER FOR MORTGAGE PURPOSES FOR 91 TAX**



Property Acquired From:
Acct. No. 13


Photo	Call No.
-------	----------

3-10		13A
Map	Block	Parcel

Date	Grantor (From)	Grantee (To)	D.B.	Pg.	Type	W.D. Cons.
7/15/94	JANET C. EDWARDS DAVID M. EDWARDS	MELISSA K. STRONG LOREN B. STRONG	1889	296	W/D	80. ⁰⁰
5/31/07	MELISSA K. STRONG LOREN B. STRONG	DUNLAP, VERNON	9649	77	WSD	225. ⁰⁰
5/31/07	DUNLAP, VERNON	JULIE L. DUNLAP VERNON DUNLAP	9715	284	WSD	-0-

City	G.M.D.	L.D.	L.L.	Dimensions	Acreage				
					Return	Deed	Plat	Comp.	Used
		3	784			2.06			2.06
Subdivision					Block	Lot	Plat	Bk.	Page

Brief Legal Description



Property Acquired From:
Acct. No.

Photo	Call No
-------	---------

03N10		14
Map	Block	Parcel

Date	Grantor (From)	Grantee (To)	D.B.	Pg.	Type	W.D. Cons
6/11/03	WHITE, CARIE C.	VINEYARD, ^{DEBBIE A. &} BRIAN L.	6288	222	WD	95 ⁰⁰
6/20/05	VINEYARD, ^{DEBBIE A. &} BRIAN L.	GARCIA, ARNULFO	8300	377	WD	150 ⁰⁰

City	G.M.D.	L.D.	L.L.	Dimensions	Acreage 6.20 AC				
		3	784		Return	Deed	Plat	Comp.	Used

Subdivision	Block	Lot	Plat Bk.	Page
			26	231

Brief Legal Description



Found & Corrected 8-13-90

Property Acquired From:	MAP - BLOCK PAR SUB OLD: 0310	001	R	3-10		13
Acct. No.	NEW: 0310	014	Cell No	Map	Block	Parcel

Date	Grantor (From)	Grantee (To)	D.B.	Pg.	Type	W.D. Cons	
12/84	CHESTER LOT SALES Co.	WILSON, GERALD RANDY	434	204	W	13 ⁷⁰ / ₁₀₀	
1-31-86	WILSON, GERALD RANDY	FRADY, TOMMY	513	²⁵¹ / ₂₅₀	WD	20 ⁶⁰ / ₁₀₀	
7-22-86	Frady, Tommy	Reed, Joan M.	549	531	W	24 ⁸⁰ / ₁₀₀	
1-3-88	Reed Joan M.	Stacie A. Reed Reed Michael F. Martin J.	708	409	DOA	Ronald P. E	
5-3-88	Reed Martin J.	Stacie A. Reed Reed Michael F., Ronald P. Reed	708	411	QCD	100	
10/4/99	MICHAEL F. & STACIE A. REED, RONALD P.	WHITE, CARIE C.	3854	244	W/D	81 ⁰⁰ / ₁₀₀	
City		G.M.D.	L.D.	L.L.	Dimensions	Acreage	
			3	784		Return Deed Plat Comp. Used	
						6.20	
Subdivision					Block	Lot	Plat Bk. Page
							26 231
Brief Legal Description							



Property Acquired From:	MAP BLOCK PAR SUB OLD: 0310 001 J
Acct. No.	NEW: 0310 Photo 015 Call No

3-10		1J
Map	Block	Parcel

Date	Grantor (From)	Grantee (To)	D.B.	Pg.	Type	W.D. Cons
1/83	CHEROKEE COT SALES COMPANY	DAVID M. & EDWARDS, JANET C.	338	88	W	13 ²⁰
5/23/03	JANET C. EDWARDS, DAVID M.	MELISSA K. STRONG, LOREN B.	6202	10	WD	90 ⁰⁰
5/12/05	MELISSA K. STRONG, LOREN B.	WEINZIERL, CARL E.	7916	378	WD	109. ⁰⁰

City	G.M.D.	L.D.	L.L.	Dimensions	Acreage				
		3	784	*2.2 AC	Return	Deed	Plat	Comp.	Used
Subdivision					Block	Lot	Plat Bk.	Page	
							21	134	
Brief Legal Description					* ADJUSTED ACREAGE PER 2005 DEED		74	143	
7916-378 6/30/05									



MAP BLOCK PAR SUB

OLD: 3-10 1 M

NEW: 03-10 0116


3-10		1M
Map	Block	Parcel

Property
Acquired From:
Acct. No.

Date	Grantor (From)	Grantee (To)	D.B.	Pg.	Type	W.D. Cons
3/84	CHEROKEE LOT SALES Co.	DANNY Z. & PATRICIA A. FOSTER	391	67	W	13 ⁸⁰

DELETE & COMBINE
 WITH 16 A PER OWNER
 TAX ASSESSORS REQUEST
 2/18/05

City	G.M.D.	L.D.	L.L.	Dimensions	Acreage 4.6 AC			
		3	784		Return	Deed	Plat Comp.	Used
						6.60		6.60
Subdivision					Block	Lot	Plat Bk.	Page
						1A (10)	24	24
Brief Legal Description								



Property Acquired From:
Aect. No.

Photo	Call No
-------	---------

3-10		16A
Map	Block	Parcel

Date	Grantor (From)	Grantee (To)	D.B.	Pg.	Type	W.D.Cons
9/14/94	^{PAT} FOSTER, DANNY L. &	^{PAT} FOSTER, DANNY L.	2277 1926	67 184	CRP W/D	- 0 -

City	G.M.D.	L.D.	L.L.	Dimensions	Acreage				
					Return	Deed	Plat	Comp.	Used
		3		784 * 16.6 AC		2			2

Subdivision	Block	Lot	Plat	Bk.	Page

Brief Legal Description * PARCEL 16 COMBINED PER OWNER & TAX ASSESSORS
 REQUEST. 2/18/05




* L corners in question

Property 3-4-7	MAP	BLOCK	PAR	SUB	3-4		7D
Acquired From:	OLD: 0304		007	D			
Acct. No.	NEW: 0310		Photo 017	Cali No A	Map	Block	Parcel

Date	Grantor (From)	Grantee (To)	D.B.	Pg.	Type	W.D. Cons
9/3/93	N/K/A REGINA LYNN COOK 1/2 INT. PAGE, REGINA LYNN	1/2 INT. COOK, HURSTON L. JR.	1606	40		-0-

City	G.M.D.	L.D.	L.L.	Dimensions	Acreage				
		3	729		Return	Deed	Plat	Comp.	Used
								12	12
Subdivision					Block	Lot	Plat Bk.	Page	

Brief Legal Description





Property Acquired From: 17B
Acct. No.

Photo	Call No
-------	---------

03N10		17D
Map	Block	Parcel

Date	Grantor (From)	Grantee (To)	D.B.	Pg.	Type	W.D.Cons
4/18/03	PAGE, STEVIE ALAN	PAGE, JUSTIN ALAN	61DA	195	WD	-0-

City	G.M.D.	L.D.	L.L.	Dimensions	Acreage				
		3	729		Return	Deed	Plat	Comp.	Used
						5			5
Subdivision					Block	Lot	Plat Bk.	Page	
							73	168	


Brief Legal Description



Property Acquired From:	MAP BLOCK PAR SUB OLD: 0304 006	3-4		6
Acct. No.	NEW: 0310	Photo 018	Call No	Map Block Parcel

Date	Grantor (From)	Grantee (To)	D.B.	Pg.	Type	W.D. Cons
6-18-74	GREEN, ROBERT B. & SYBIL	GREEN, SYBIL	6583 402	196 569	W0 W	-0- -
6-8-77	GREEN, ROBERT B. & SYBIL	GREEN, SYBIL	673	117	W	-0-

City	G.M.D.	L.D.	L.L.	Dimensions	143.27 acreage	130.747 ac.			
		3	712 657 458		Return	Deed	Plat	Comp.	Used
Subdivision					Block	Lot	Plat Bk.	Page	
Brief Legal Description									



Name On ~~GREEN - A.L.B.~~
Return: CANTON, G.Y.

2-205
Photo Call No.

3-4 6
Map Block Parcel

Name On Deed:

Property Address: off Grober Rd

Property Acquired From:

Acquired By: Deed Will Approximate Date Acquired: Recorded Yes No D.B. Pg. Size: (Dim. or Ac.)

Bounded By: N. S. E. W.

Date	Grantor (From)			Grantee (To)		D.B.	Pg.	Type	W.D. Cons.
2/19/51	Godwin, Billy Fred			Greene, A.L.B.		42	120	WD	202.53
7/14/52	Handrix, W.H.			LL		25	199	D	400.50
8-31-72	GREENE, A.L.B. EST.			GREENE, ROBERT B.		130	172	WD	-
City		G.M.D.	L.D.	LL	Dimensions	Acreage			120
			3	712 657 658		Return	Deed	Plat	Comp. Used
							120		150- 150-
Subdivision						Block	Lot	Plat Book	Page
Brief Legal Description: <u>150 ac off LL 657.658.712 LD3</u>									

* LL corners in question used
computed acreage

only 120K
No. 120K

Property Acquired From:
Acct. No.

Photo	Call No
-------	---------

3-10		19
Map	Block	Parcel

REL: 3/12/91


Date	Grantor (From)	Grantee (To)	D.B.	Pg.	Type	W.D. Cons
10/22/91	FUNK, E. JAMES JR.	FTG PROPERTIES	214/6	308	QC	-0

City	G.M.D.	L.D.	L.L.	Dimensions	Acreage 154.32 AC				
		3	802 803		Return	Deed	Plat	Comp.	Used
Subdivision			854 855 856		Block	Lot	Plat Bk.	Page	
Brief Legal Description			874			TRACTS 1, B, D	41	115	



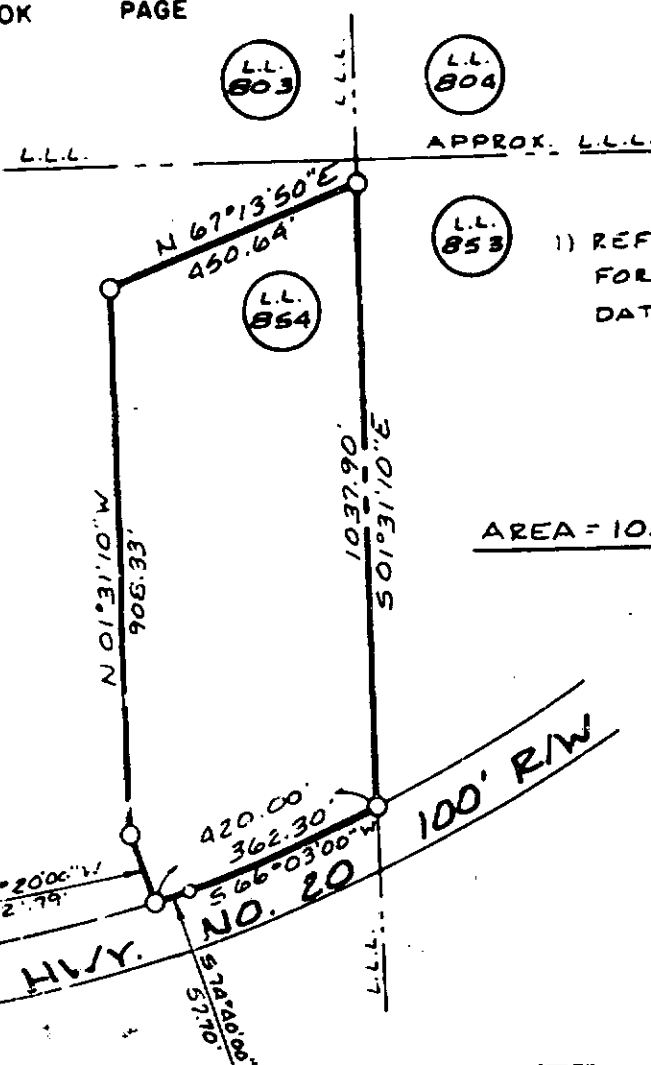
Name On Return:	MAP	BLOCK	PAR	SUB			
	OLD: 0310		001	C		3-10	ic
Name On Deed:	NEW: 0310		Plan 019	Call No		Map	Block Parcel
Property Address:				Property Acquired From:			
Acquired By:	Deed Will	Approximate Date Acquired:	Recorded Yes No	D.B. Pg.	Size: (Dim. or Ac.)		
Bounded By:	N.	S.	E.	W.			

Date	Grantor (From)			Grantee (To)		D.B.	Pg.	Type	W.D.Cons.
7/82	CHERANCE LOT SALES Co.			LANGLOIS, MONIQUE		325 275	64	W	239 ⁶⁰
10/91	SHAW, JOHN ROBERT <small>ESTATE</small>			" "		1077	230	DC	FSR, 14AC. -0-
10/91	LANGLOIS, MONIQUE			FUNK, F. JAMES JR.		1077	232	W	1,234 ⁶⁰
	City	G.M.D.	L.D.	L.L.	Dimensions	Acreage 159.67 155.67			
			3rd	802 803 854	PLAT 154.32 AC	Return	Deed	Plat	Comp. Used
						159.67	159.67		159.67
	Subdivision 874				Block	Lot	Plat Book	Page	
							20	143	
Brief Legal Description: X Per 1991 DC 107/230 & 228 Had A SWAP IN PROPERTY WITH 72. 4/ 115									



7-9-82 10:35A M.

20 144



NOTES:
 1) REFERENCE PLAT OF A SURVEY FOR MONIQUE LANBLOIS DATED 5-31-82, BY PFP SURVEYORS.



LEGEND

1. I.P.P. - IRON PIN PLACED (1/2" REINFORCING BAR)
2. I.P.F. - IRON PIN FOUND
3. C.T. - CRIMP TOP PIN
4. O.T. - OPEN TOP PIN
5. L.L. - LAND LOT LINE
6. R/W - RIGHT OF WAY
7. P.L. - PROPERTY LINE
8. C.L. - CENTERLINE
9. -X- - FENCE LINE
10. -O- - PINS PLACED ON LINE
- 11.
- 12.
- 13.

FIELD WORK BY _____
 DRAWN BY R.F.
 JOB NO. 82-4061-78A


COMPOSITE PLAT

SUBDIVISION: _____
 FOR: _____
STEPHANIE CORBEIL HAWKINS

MORTGAGEE: _____

LAND LOT(S): 854	DISTRICT 3, SECTION 2
CITY:	CHEROKEE CO, GEORGIA
SCALE: 1 IN. = 300 FT.	REVISION DATES:
PREPARED 6-23-82 BY:	

JERRY THACKER & ASSOCIATES
 CONSULTING CIVIL ENGINEERING
 LAND SURVEYING COMPUTER SERVICES
 381 E. MAIN STREET 404-479-4911 CANTON
 CANTON, GEORGIA 30114 404-522-7268 (ATL. NO.)
 404-992-0270 ROSWELL



Property Acquired From:
Acct. No.

Photo	Call No
-------	---------

03N10		20
Map	Block	Parcel

Date	Grantor (From)	Grantee (To)	D.B.	Pg.	Type	W.D. Cons
10/10/07	FLOWERS, JANICE E. WILLIAM C.	TURNER, DALE H.	9899	197	WTD	230. ⁰⁰

City	G.M.D.	L.D.	L.L.	Dimensions	Acreage 2AC				
		3	854		Return	Deed	Plat	Comp.	Used

Subdivision	Block	Lot	Plat	Bk.	Page
		TRACT 2	24		3

Brief Legal Description



Property Acquired From: 11	MAP BLOCK OLD: 0310
Acct. No.	NEW: 0310

PAR SUB 001 L	Photo 020	Call No.
------------------	--------------	----------


3-10		14
Map	Block	Parcel

Date	Grantor (From)	Grantee (To)	D.B.	Pg.	Type	W.D. Cons					
3/84	HAWKINS, BILLY W.	MULLINAX, EVELYN J. ^{KENNETH J.}	389	6	W	12 ⁵⁰					
1-17-80	Mullinax, Kenneth J.	Mullinax, Evelyn J.	506	61	W	-					
10-86	MULLINAX, EVELYN J.	WATERS, DAVID & JUDY	572	23	W	13 ⁵⁰					
2/7/92	WATERS, JUDY	WATERS, DAVID	1200	182	QC	-0-					
4/24/92	WATERS, DAVID W.	WATERS, DAVID W. ^{JOYCE E.}	1200	185	QC	-0-					
6/25/96	WATERS, DAVID W. ^{JOYCE E.}	FLOWERS, WILLIAM C. ^{JANICE E.}	3425	310	W/D	161 ⁵⁰					
City		G.M.D.	L.D.	L.L.	Dimensions		Acreage				
			3	854			Return	Deed	Plat	Comp.	Used
								2.00			2
Subdivision							Block	Lot	Plat	Bk.	Page
								# 2	24		3
Brief Legal Description <i>See tract N.O.D. for 84 tax due to 84 tax being outstanding for 11.</i>											

7

Property Acquired From: <i>10</i>	MAP BLOCK PAR SUB OLD: 0310	001 H	3-10		1H
A/cct. No.	NEW: 0310	Photo 021	Map	Block	Parcel

Date	Grantor (From)	Grantee (To)	D.B.	Pg.	Type	W.D. Cons	
8/83	HAWKINS, STEPHANIE	HAWKINS, Billy Wayne	364	407	W	8 ⁰⁰	
10-85	Hawkins, Billy Wayne	N. GA Savings & Loan	484	675	Fore closure	40.10	
6-20-86	N. Ga. Savings & Loan	WILKINS, SCOTT L. & V. GAYLE	543	519	W	59.50	
1/30/04	WILKINS, SCOTT L. & V. GAYLE	LANGLEY, THOMAS MATTHEW	6855	70	GEN	170 ⁰⁰	
1/30/04	LANGLEY, THOMAS MATTHEW	TURNER, DALE	6855	79	Q/C	121 ¹⁰	
City		G.M.D.	L.D.	L.L.	Dimensions	Acreage	2 AC ±
			3	854		Return	Deed
						Plat	Comp.
							Used
							3.5
Subdivision			Block	Lot	Plat Bk.	Page	
					20	144	
Brief Legal Description					24	3	



Name On Return: <i>RL 1</i>	MAP BLOCK PAR SUB OLD: 0310 004
Name On Deed:	NEW: 0310 022

3-10		4
Map	Block	Parcel

Property Address:	Property Acquired From:				
Acquired By: _____	Deed Will _____	Approximate Date Acquired:	Recorded Yes _____ No _____	D.B. _____ Pg. _____	Size: (Dim. or Ac.)
Bounded By:	N.	S.	E.	W.	

Date	Grantor (From)	Grantee (To)	D.B.	Pg.	Type	W.D.Cons.
		<i>McCard Billy</i>	<i>90</i>	<i>559</i>	<i>5D</i>	
<i>4/24/98</i>	<i>BRENDA & McCARD, BILLY</i>	<i>BETTY & GORMAN, BOBBY</i>	<i>3102</i>	<i>256</i>	<i>WD</i>	<i>95.50</i>
<i>3/31/03</i>	<i>BOBBY & GORMAN, BETTY</i>	<i>AKBARZADEH, M. PAUL</i>	<i>6012</i>	<i>385</i>	<i>WD</i>	<i>144.00</i>

City	G.M.D.	L.D.	L.L.	Dimensions	Acreage				
					Return	Deed	Plat	Comp.	Used
	<i>818</i>	<i>3rd</i>	<i>853</i>	<i>230' x 170'</i>					
Subdivision <i>*1.39 AC</i>					Block	Lot	Plat Book	Page	

Brief Legal Description: **.061 AC USED FOR R/L'S PER 2008 DEED 10107-185, 5/23/08*
Lot on s/s Hwy 20

56-210

47-441

34-134

30-429

Property Acquired From:
Acct. No.

Photo	Call No
-------	---------

03N10		23
Map	Block	Parcel

Date	Grantor (From)	Grantee (To)	D.B.	Pg.	Type	W.D.Cons
3/17/06	SANCHO, RYAN	SANCHO, RYAN JENNIFER L. E	8652	212	QC	-0-

City	G.M.D.	L.D.	L.L.	Dimensions	Acreage	1.17 Ac			
		3	853		Return	Deed	Plat	Comp.	Used


Subdivision	Block	Lot	Plat Bk.	Page
			47	168

Brief Legal Description



Name On Return:	MAP - BLOCK - PAR - SUB OLD: <u>0310</u> - <u>005</u>	3-10		5
Name On Deed:	NEW: <u>0310</u> - <u>023</u>	Map	Block	Parcel
Property Address:	Property Acquired From:			
Acquired By:	Deed Will <input type="checkbox"/> <input type="checkbox"/>	Approximate Date Acquired:	Recorded Yes <input type="checkbox"/> No <input type="checkbox"/>	D.B. Pg. Size: (Dim. or Ac.)
Bounded By:	N.	S.	E.	W.

Date	Grantor (From)	Grantee (To)	D.B.	Pg.	Type	W.D. Cons.
2/12/95	Samplers, Bonnie	Chamblee, M. T. R.	14	49	W	
9/13/94	CHAMBLEE, FLORINE	OWEN, BRIAN F. ^{STACY M.}	1917	236	W/D	85.00
3/17/02	OWEN, BRIAN F. ^{STACY M.}	SANCHO, RYAN	8162	183	WD	206.00
	City	G.M.D.	L.D.	L.L.	Dimensions	Acreage
		818	3 rd	853	270' x 330'	
	Subdivision	Block	Lot	Plat Book	Page	
Brief Legal Description: <u>SEE B/L AGREEMENT 1981-52</u> <u>Tract ON s/s Hwy 20</u>						





Property Acquired From: 3-10 MAP BLOCK PAR SUB
 OLD: 3-10 15 A
 Acet. No. 5

3-10 5A
 Map Block Parcel

NEW: 03-10 024

Date	Grantor (From)	Grantee (To)	D.B.	Pg.	Type	W.D. Cons					
10/89	CHAMBLEE, T.R.	OWEN, STACY M. & BRIAN F.	223	676	W	25.00					
4/94	ESTATE CHAMBLEE, T.R.	" "	1791	249	CoRR W/D	-0-					
11/23/94	STACY M. OWEN, BRIAN F.	BENNETT, DOROTHY L. & BROOKS, DOWNIE L.	2004	278	W/D	59.50					
9/1/99	BROOKS, DONNIE L. & BENNETT, DOROTHY L.	DANIEL C. BECKER, JEREMIAH D.	3802	72	W/D	80.50					
10/4/01	BECKER, DANIEL C.	BECKER, JEREMIAH D.	5076	99	QC	-0-					
10/4/01	BECKER, JEREMIAH D.	ERIN E. BECKER, JEREMIAH D.	5076	101	W/D	-0-					
City			G.M.D.		L.D.	L.L.	Dimensions	Acreage			
					3	853		Return	Deed	Plat Comp.	Used
									92		
Subdivision							Block	Lot	Plat Bk.	Page	
Brief Legal Description											

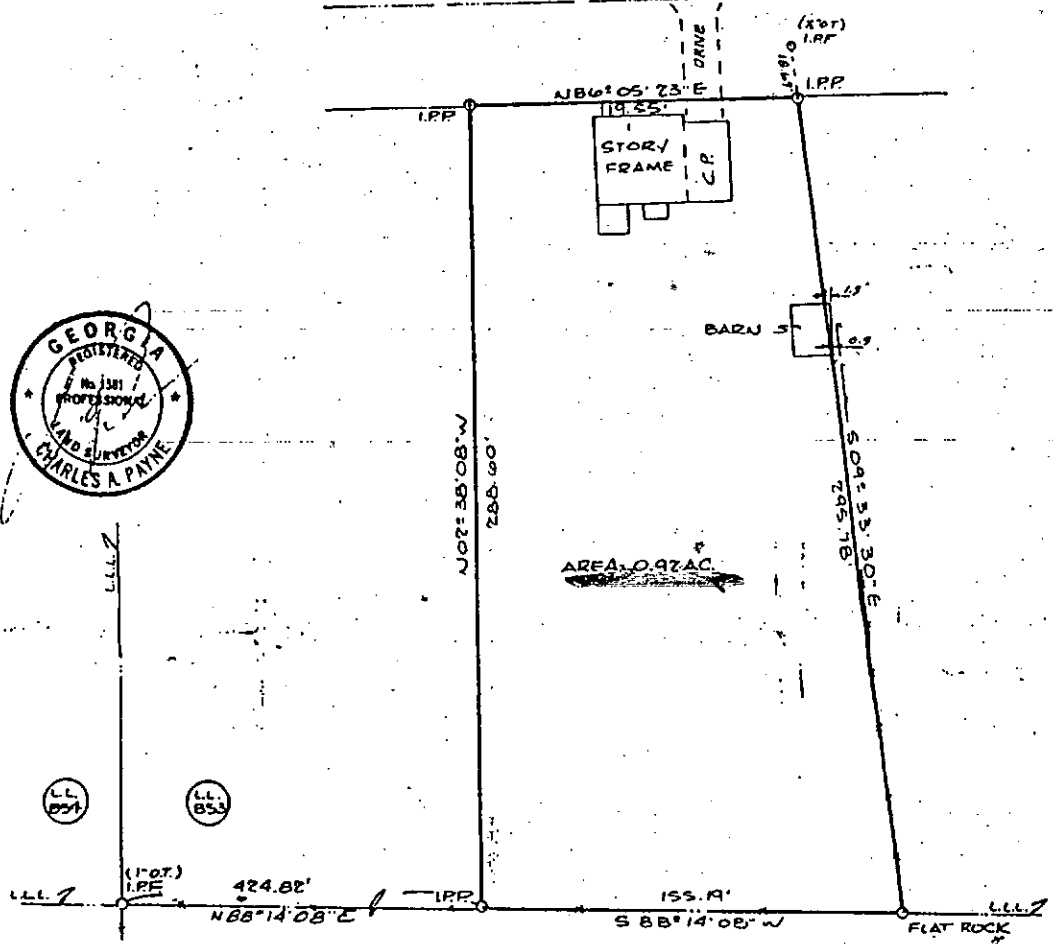
REC-345102



F.L.A. OFFICIAL FLOOD HAZARD
 MAP - COMMUNITY NO. 150424
 PAGE 12 - DATED 12-20-72
 SHOWS THIS PROPERTY NOT TO BE
 IN AN AREA INVOLVED SPECIAL
 FLOOD HAZARDS.

BK PG
 17-91-250 EXHIBIT 'A'

GA. HWY NO. 20 100' R/W
 (75' P.V.M.T.)



NOTES:
 1) ALL MATTERS OF TITLE ARE EXCEPTED



- LEGEND:
 1) I.R.P. IRON PIN FOUND
 2) I.R.P. IRON PIN PLACED
 3) L.L.L. LAND LOT LINE
 4) R/W RIGHT OF WAY
 5) --- FENCE LINE


TYPE OF SURVEY: LOT	
SUBDIVISION:	
SURVEY FOR: BRIAN F. OWENS STACY M. OWENS	
MORTGAGEE:	
LAND LOT(S) 853	DISTRICT 3, SECTION 2
CITY: CHEROKEE CO., GEORGIA	REVISION DATES:
SCALE: 1 IN. = 40 FT.	PREPARED 12-17-05 BY:

Rec. 4-8-94

FIELD BOOK 101 PAGE 50
FIELD WORK BY: W.C.
DRAWN BY: V.B.
ERR. OF CLOS.:
JOB NO.: 85-0332-515F

JERRY THACKER & ASSOCIATES
 361 E. MAIN STREET 404-479-4911 CANTON
 CANTON, GEORGIA 30114 404-522-7268 (ATL. NO)

ANNE M. RENEAU
 CLERK, SUPERIOR COURT OF CHEROKEE COUNTY



Property Acquired From:
Acct. No.

Photo	Call No
-------	---------

03N10		25
Map	Block	Parcel

Date	Grantor (From)	Grantee (To)	D.B.	Pg.	Type	W.D.Cons
3/28/06	ESTATE PONDER, ALMA MARTIN	50% INT. GREENE, MARTHA P.	8666	226	EX'S DOA	-0-
3/28/06	" " "	50% INT. PAYNE, JUNE P.	8666	228	EX'S DOA	-0-

City	G.M.D.	L.D.	L.L.	Dimensions	Acreage	Return	Deed	Plat	Comp.	Used
		3	853 876		6.9 AC					

Subdivision	Block	Lot	Plat Bk.	Page

Brief Legal Description: ** ADJUSTED ACREAGE PER 2006 DEEDS 8666-226 & 228. 6/1/06*



31

Name On Return:	Ponder, P Canton, G	MAP BLOCK PAR SUB OLD: 0310 006	3-10		6
Name On Seed:		NEW: 0310 025 to Call No.	Map	Block	Parcel

Property Address:	Property Acquired From:				
Acquired By:	Deed Will	Approximate Date Acquired:	Recorded Yes No	D.B. Pg.	Size: (Dim. or Ac.)
Bounded By:	N.	S.	E.	W.	

Date	Grantor (From)	Grantee (To)	D.B.	Pg.	Type	W.D. Cons.
8/5/40	Martin, J. D.	Ponder, Paul	7	108	WD	330 5/5
2/93	Ponder					
3/93	PAYNE, PAULA JUNE Ponder GREEN, MARTHA Ponder	PONDER ALMA MARTIN	1435	204	W	-0-

City	G.M.D.	L.D.	L.L.	Dimensions	Acreage				
					Return	Deed	Plat	Comp.	Used
out	8/8	3	853		7	7 1/4		7.3	7
Subdivision					Block	Lot	Plat Book	Page	

Brief Legal Description:
Tract s/s Hwy 20

1420

7-188

LH 853

876, 853 & L

Tract I

S side of

BP - Pole cor. on Highway

Center - Quarry

W - 300' to cor.

S - 11'

E - 11' to BP 2 ac.

N - 11' to BP

Tract II

LH 816

of west of land

BP - NE cor. above described line of lot

W - 568' 876

S - 396'


5 1/4 ac.

E - 568' to BP

N - 396' to BP

Name On Return: <i>RA 1</i>	MAP. BLOCK -- PAR SUB OLD: 0310 070	3-10	70
Name On Deed:	NEW: 0310	Map	Block Parcel
Property Address:	Property Acquired From:		
Acquired By:	Deed <input type="checkbox"/> Will <input type="checkbox"/>	Approximate Date Acquired:	Recorded Yes <input type="checkbox"/> No <input type="checkbox"/>
Bounded By:	N.	S.	E. W.
		D.B. <input type="checkbox"/> Pg. <input type="checkbox"/>	Size: (Dim. or Ac.)

Date	Grantor (From)	Grantee (To)	D.B.	Pg.	Type	W.D. Cons.
5-26-71	Gramling, Roy L.	GRAMLING MARY ANN 2074th Assoc.	113	478	WO	
6-30-75	Gramling, Roy & Mary Ann	Liberty Federal Savings	188	322	DUP	
1-14-76	Veterans Adminis.	Hartman, Gregory Lloyd	192	20		
	City	G.M.D.	L.D.	L.L.	Dimensions	Acreage
		818	3 rd	853	1190.1' x 442.4' 244.8' x 441.5'	Return Deed Plat Comp Used
	Subdivision				Block	Lot Plat Book Page
Brief Legal Description:						
Tract n/s Hwy 20						



33

Name On Cook, Coy
Return: Canton, G.

MAP BLOCK PAR SUB
OLD: 0310

069

3-10 69

Name On
Deed:

NEW: 0310

028

Map Block Parcel

Property Address:

Property Acquired From:

Acquired By: Deed Will

Approximate Date Acquired:

Recorded Yes No

D.B. Pg.

Size: (Dim. or Ac.)

Bounded By:

N.

S.

E.

W.

Date	Grantor (From)	Grantee (To)	D.B.	Pg.	Type	W.D.Cons.
7/25/60	<i>Frank Pinyan Henry & Williams</i>	<i>Cook, Coy</i>	56	768		

City	G.M.D.	L.D.	L.L.	Dimensions	Acreage				
out	818	3	853	1.185 AC 2.12 AC	Return	Deed	Plat	Comp.	Used
					3			294	34
Subdivision				1.176 AC	Block	Lot	Plat Book	Page	
				2.25					

Brief Legal Description: ~~ADJUSTED~~ ADJUSTED ACREAGE PER JOHN ADAMS IN TAX ASSESSORS OFFICE 4/16/08 ~~1.009 AC~~ USED FOR R/L'S PER 2008 DEED 10067-160. 5/23/08

Plotted by occupation +
dead - RWV



Name On Return:	MAP BLOCK PAR SUB OLD: 0310	069 ³⁴ B	3-10		69B
Name On Deed:	NEW: 0310	Photo Call No. 029	Map	Block	Parcel

Property Address:	Property Acquired From:				
Acquired By:	Deed Will	Approximate Date Acquired:	Recorded Yes No	D.B. Pg.	Size: (Dim. or Ac.)
Bounded By:	N.	S.	E.	W.	


Date	Grantor (From)	Grantee (To)	D.B.	Pg.	Type	W.D. Cons.
5-4-74	Cook Coy	Cook, W.C. Jr.	162	766	W	—
11/4/05	ESTATE COOK, WILLIAM COY	" " "	8778	449	EX'S DEED	FOR DBAC —0—
11/4/05	COOK, W.C. JR.	VINSON PROPERTIES, LLC	8778	455	W.D.	190. ⁰⁰

City	G.M.D.	L.D.	L.L.	Dimensions	Acreage				
	818	83	853		Return	Deed	Plat	Comp.	Used
					.78	.78			.78

Subdivision	Block	Lot	Plat Book	Page
			10	50

Brief Legal Description:

REC
5/23/06




Property Acquired From:	MAP	BLOCK	PAR	SUB	3-10	6	
Acct. No.	OLD: 0310		081				
	NEW: 0310		Phone	Call No	Map	Block	Parcel
			030				

Date	Grantor (From)	Grantee (To)	D.B.	Pg.	Type	W.D. Cons
	PITTS, JACK					
11-4-88	Gil-Gro, Inc. ^{Jack's Enterprises, Inc.}	Jack's Enterprises, Inc.	750	608	WD	69 ⁰⁰ ^{3 hats}
5-1-90	Jack's Enterprises, Inc.	Bank South, N.A.	870	533	DUF	78 ³⁰
10-25-91	Bank South, N.A.	Carnes, Brian L. ^{Yamela W.}	1107 1084	323 20	Re-Rec WD	71 ⁸⁰
1/6/92	Re-Rec -	" "	1153	297	WD	

City	G.M.D.	L.D.	L.L.	Dimensions	Acreage				
		3	853		Return	Deed	Plat	Comp.	Used
							193		

Subdivision	Block	Lot	Plat Bk.	Page
AUTUMN WOODS EST.		1	35	126


Brief Legal Description



Property Acquired From:	MAP BLOCK	PAR SUB	3-10	82
Acct. No.	OLD: 0310	082	Map	Block
	NEW: 0310	Photo Call No	031	Parcel

Date	Grantor (From)	Grantee (To)	D.B.	Pg.	Type	W.D. Cons
	PITTS, JACK					
11-4-88	Gil-Gro, Inc. ^{Jack's Enterprises, Inc.}	Jack's Enterprises, Inc.	750	608	WD	69 ⁰⁰ 3 ¹⁰
12-14-89	Jack's Enterprises, Inc.	Deborah J. Hiles Hiles, John F., Jr. &	844	666	WD	10380

City	G.M.D.	L.D.	L.L.	Dimensions	Acreage				
		3	853		Return	Deed	Plat	Comp.	Used
							110		
Subdivision					Block	Lot	Plat Bk.	Page	
AUTUMN WOODS EST.						2	35	126	
Brief Legal Description									




Property Acquired From:	MAP	BLOCK	PAR	SUB	3-10		83
Acct. No.	OLD: 0310		083		Map	Block	Parcel
	NEW: 0310		032				

Date	Grantor (From)	Grantee (To)	D.B.	Pg.	Type	W.D. Cons
	PITTS JACK					
11-4-88	Gil-Gro, Inc. ^{Jack's Enterprises, Inc}	Jack's Enterprises, Inc	750	608	WO	69 ⁰⁰ / ₃₁₂
4/28/89	Jack's Enterprises, Inc	Katherine Shankles Hulsey, James R., Jr. &	790	443	W	102 ⁵⁰

City	G.M.D.	L.D.	L.L.	Dimensions	Acreage				
		3	853		Return	Deed	Plat	Comp.	Used
							1.01		

Subdivision	Block	Lot	Plat Bk.	Page
Autumn Woods Est.		3	35	126

Brief Legal Description



Property	MAP	BLOCK	PAR	SUB
Acquired From:	OLD: 0310		084	
Acct. No.	NEW: 0310		033	Call No


3-10		84
Map	Block	Parcel

Date	Grantor (From)	Grantee (To)	D.B.	Pg.	Type	W.D. Cons
8-11-89	PITTS, JACK	Gil-Gro, Inc	811	578	QCD	5
10-22-91	Gil-Gro, Inc	Camp, Kenneth R. & Joan V.	Camp 1086	315	WD	87 ⁵⁰

City	G.M.D.	L.D.	L.L.	Dimensions	Acreage				
		3	853		Return	Deed	Plat	Comp.	Used
							1.01		

Subdivision	Block	Lot	Plat Bk.	Page
AUTUMN WOODS EST.		4	35	126

Brief Legal Description



Property Acquired From:	MAP BLOCK PAR SUB OLD: 0310 085	3-10	85
Acct. No.	NEW: 0310 034	Map	Block Parcel

Date	Grantor (From)	Grantee (To)	D.B.	Pg.	Type	W. D. Cons
9/3/88	PITTS, JACK	Postell, H. E.	718	353	W	²¹⁰⁸ 78.00
5-25-89	Postell, H. E.	Lourdes C. Dumke Dumke, Keith F.	795	71	W/D	99.80

City	G.M.D.	L.D.	L.L.	Dimensions	Acreage				
		3	853		Return	Deed	Plat	Comp.	Used
							101		
Subdivision					Block	Lot	Plat Bk.	Page	
AUTUMN WOODS EST.						5	35	126	
Brief Legal Description									


[The page contains extremely faint and illegible text, likely bleed-through from the reverse side of the document. The text is scattered across the page and does not form any recognizable words or sentences.]

Property	MAP	BLOCK	PAR	SUB
Acquired From:	OLD: 0310		086	
Acct. No.	NEW: 0310		Shot: 035	Bill No

3-10		86
Map	Block	Parcel

Date	Grantor (From)	Grantee (To)	D.B.	Pg.	Type	W.D. Cons
8-4-89	W-Gro, Inc & Jack's Enterprises Inc. PITTS JACK	Postell, H. E.	810	480	W/D	52 ⁰⁰ / ₁₀₀ acs
8-31-90	Postell, H.E.	Holcombe, Terry & Nancy	898	278	W/D	110 ⁹⁰

City	G.M.D.	L.D.	L.L.	Dimensions	Acreage				
		3	853		Return	Deed	Plat	Comp.	Used
							1.01		
Subdivision					Block	Lot	Plat Bk.	Page	
Autumn Woods Est.						6	35	126	
Brief Legal Description									




Property	MAP	BLOCK	PAR	SUB
Acquired From:	OLD: 0310		087	
Acct. No.			036	
	NEW: 0310			

3-10		87
Map	Block	Parcel

Date	Grantor (From)	Grantee (To)	D.B.	Pg.	Type	W.D. Cons
	PITTS JACK					
8-3-88	Gil-Gro, Inc Jack's Enterprises, Inc.	Joe H. Livingston Pitts, Jack H. &	III 734	526	WD	46 ⁰⁰ 2 lots
6-30-89	Joe H. Livingston III Pitts, Jack H. &	Amy Bowker Bowker, Stephen T. &		808	646 WD	97 ⁹⁰

City	G.M.D.	L.D.	L.L.	Dimensions	Acreage				
		3	853		Return	Deed	Plat	Comp.	Used
							104		
Subdivision					Block	Lot	Plat Bk.	Page	
AUTUMN WOODS EST.						7	35	126	
Brief Legal Description									



Property Acquired From: _____ MAP - BLOCK PAR SUB
 OLD: 0310 088
 Acct. No. 2825 NEW: 0310 037


3-10		88
Map	Block	Parcel

Date	Grantor (From)	Grantee (To)	D.B.	Pg.	Type	W.D. Cons
10-6-88	PITTS, JACK	Deanna L. Powelson, Steven C. &	740 745	611 440	WD WD	230 102
11-6-92	DEANNA L. POWELSON, STEVENC. &	KATHI D. BRAMBLETT, JAMES R. &	1332	306	WD	101

City	G.M.D.	L.D.	L.L.	Dimensions	Acreage				
		3	804 853		Return	Deed	Plat	Comp.	Used
							1.03		

Subdivision	Block	Lot	Plat Bk.	Page
AUTUMN WOODS EST.		8	35	126

Brief Legal Description



Property Acquired From:	MAP BLOCK	PAR SUB
Acct. No.	OLD: 0310	089
	NEW: 0310	Photo 038
		Call No


3-10		89
Map	Block	Parcel

Date	Grantor (From)	Grantee (To)	D.B.	Pg.	Type	W.D.Cons
6/13/88	PITTS, JACK	Postell, H. E.	718	0353	W	4800

City	G.M.D.	L.D.	L.L.	Dimensions	Acreage				
		3	853		Return	Deed	Plat	Comp.	Used
							1.01		

Subdivision	Block	Lot	Plat Bk.	Page
AUTUMN WOODS EST.		9	35	126

Brief Legal Description



Property Acquired From:	MAP BLOCK OLD: 0310	PAR SUB 090
Acct. No.	NEW: 0310	Photo Call No 039


3-10		90
Map	Block	Parcel

Date	Grantor (From)	Grantee (To)	D.B.	Pg.	Type	W.D. Cons
9-20-88	PITTS JACK	Peter D. Everill Taylor, Jerry &	142	153	WD	48 ⁰⁰ / ₂ photos
9-24-90	Peter D. Everill Taylor, Jerry &	Regina N. Darnell Darnell, Roger D. &	904	201	WD	115 ⁹⁰
2-4-92	Regina DARNELL ROGER D	BANC BOSTON MORTG Corp	1132	156	DUP	-0-
2-4-92	BANC BOSTON Mtg Corp	Secretary of Veterans Affairs	1132	158	WD	-0-
6-22-90	SECRETARY OF VETERANS AFFAIRS	MAY, KENNETH M. & DIANA W	1224	1	WD	-0-

City	G.M.D.	L.D.	L.L.	Dimensions	Acreage				
		3	853		Return	Deed	Plat	Comp.	Used
							1.24		

Subdivision	Block	Lot	Plat Bk.	Page
Autumn Woods Est.		10	35	126

Brief Legal Description



Property Acquired From:	MAP: 0310	BLOCK:	PAR: 091	SUB:
Acct. No.:	NEW: 0310		Photo: 040	Call No:


3-10		91
Map	Block	Parcel

Date	Grantor (From)	Grantee (To)	D.B.	Pg.	Type	W.D. Cons
9-20-88	PITTS, JACK	Peter D. Everill Taylor, Jerry	742	153	WD	48 ⁰² / ₂ photo
3/15/89	Peter D. Everill Taylor, Jerry &	Kimberly G. Tindell, Charles P. &	780	94	W	117 ²⁰

City	G.M.D.	L.D.	L.L.	Dimensions	Acreage				
		3	804 853		Return	Deed	Plat	Comp.	Used
							1.17		

Subdivision	Block	Lot	Plat Bk.	Page
AUTUMN WOODS EST.		11	35	126

Brief Legal Description



Property Acquired From:	MAP	BLOCK	PAR	SUB	3-10	92
Acct. No.	OLD: 0310		092			
	NEW: 0310		Photo	Call No		Parcel
			041			

Date	Grantor (From)	Grantee (To)	D.B.	Pg.	Type	W.D. Cons
5-12-88	PITTS, JACK	Bill-Gio, Inc	710	276	W	(61015) 138.00
9-29-88	Bill-Gio, Inc	Darla L. Sosby, Sosby, Roger D.	745	162	WD	103.20
9-15-92	SOSBY, ROGER D. & DARLA L.	JAMES, CHRISTOPHER	1323	57	WD	115.50

City	G.M.D.	L.D.	L.L.	Dimensions	Acreage				
		3	804 853		Return	Deed	Plat	Comp.	Used
							113		
Subdivision					Block	Lot	Plat	Bk.	Page
AUTUMN WOODS EST.						12	35		126
Brief Legal Description									


Property Acquired From:	MAP: 0310	BLOCK	PAR: 093	SUB	3-10		93
Acct. No.	NEW: 0310		Photo: 042	Call. No.	Map	Block	Parcel

Date	Grantor (From)	Grantee (To)	D.B.	Pg.	Type	W.D. Cons
	PITTS, JACK					
8-3-88	Gil-Gro, Inc Jack's Enterprises Inc	Joe H. Livingston III Pitts, Jack H.	734	526	WD	46 ⁰⁰ / ₂ ¹⁰ / ₁₀₀
9/27/89	Joe H. Livingston III Pitts, Jack	Brown, Joe P. & Teresa A.	77	507	W	94 ⁹⁰
11-5-91	Teresa A. Brown, Joe P.	Home Fed Bank, Federal Savings Bank	1079	254	DWP	72 ³⁰

City	G.M.D.	L.D.	L.L.	Dimensions	Acreage				
		3	804		Return	Deed	Plat	Comp.	Used
							1.04		

Subdivision	Block	Lot	Plat Bk.	Page
Autumn Woods Est.		13	35	126

Brief Legal Description



Property	MAP	BLOCK	PAR	SUB
Acquired From:	OLD: 0310		094	
Acct. No.	NEW: 0310		043	

3-10		94
Map	Block	Parcel

Date	Grantor (From)	Grantee (To)	D.B.	Pg.	Type	W.D. Cons
5/12/88	PITTS, JACK	Gil-Gro Inc	710	256	W	(6105) 138.00
11-18-88	Gil-Gro, Inc.	martha w, Reeves, William P. &	258	487	W	103.00

City	G.M.D.	L.D.	L.L.	Dimensions	Acreage				
		3	804		Return	Deed	Plat	Comp.	Used
							1.06		

Subdivision	Block	Lot	Plat Bk.	Page
AUTUMN WOODS EST.		14	35	126


Brief Legal Description



Property Acquired From:	MAP OLD: 0310	BLOCK	PAR 095	SUB	3-10	95
Acct. No.	NEW: 0310		Photo 044	Call No	Map	Block Parcel

Date	Grantor (From)	Grantee (To)	D.B.	Pg.	Type	W.D. Cons
	<i>PITTS, JACK</i>					
1988	<i>Gil-GRO, INC Jack's Enterprises, Inc</i>	<i>Chesse, William James</i>	<i>734</i>	<i>392</i>	<i>WD</i>	<i>24⁰⁰</i>
12-6-88	<i>Chesse, William</i>	<i>Bank of Canton</i>	<i>758</i>	<i>328</i>	<i>DUP</i>	<i>24⁰⁰</i>
2/27/89	<i>Bank of Canton</i>	<i>Cagle, Mike</i>	<i>779</i>	<i>588</i>	<i>W</i>	<i>24⁰⁰</i>
11-1-91	<i>C/D/A Cagle Builders Cagle, Michael D.</i>	<i>Cheryl L. Schlabach-Chochla</i>	<i>1096</i>	<i>332</i>	<i>WD</i>	<i>28⁰⁰</i>

City	G.M.D.	L.D.	L.L.	Dimensions	Acreage				
		<i>3</i>	<i>804</i>		Return	Deed	Plat	Comp.	Used
							<i>1.02</i>		
Subdivision					Block	Lot	Plat Bk.	Page	
<i>AUTUMN WOODS EST.</i>						<i>15</i>	<i>35</i>	<i>126</i>	
Brief Legal Description									



Property Acquired From: MAP BLOCK PAR SUB
 Acct. No. 2900 OLD: 0310 096
 NEW: 0310 045


3-10 96
 Map Block Parcel

Date	Grantor (From)	Grantee (To)	D.B.	Pg.	Type	W.D. Cons
9/12/88	PITTS, JACK	Gil-Gro, Inc.	710	276	W	(610x) 8800
9-27-88	Gil-Gro, Inc.	Julia M. Appling, Paul Matthew	742	596	WD	98 ⁸⁰
9-16-91	Julia M. Appling, Paul Matthew	Smith, Madeline	L 1061	215	WD	78 ⁰⁰

City	G.M.D.	L.D.	L.L.	Dimensions	Acreage				
		3	804		Return	Deed	Plat	Comp.	Used
							101		

Subdivision	Block	Lot	Plat Bk.	Page
AUTUMN WOODS EST.		16	35	126


Brief Legal Description



Property Acquired From:	MAP BLOCK	PAR SUB	3-10		97
Acct. No.	OLD: 0310	097	Map	Block	Parcel
	NEW: 0310	Photo 046			
		Call No			

Date	Grantor (From)	Grantee (To)	D.B.	Pg.	Type	W.D. Cons
8-4-89	Aut-Gro Inv. & Jack's Enterprises PITTS, JACK INC	Postell, H. E.	810	400	WD	52.2 ⁰⁰ 126
3-30-90	Postell, H. E.	Rebecca E. Goforth, Mike L. J.	861	673	WD	105 ⁹⁰

City	G.M.D.	L.D.	L.L.	Dimensions	Acreage				
		3	804		Return	Deed	Plat	Comp.	Used
							1.01		
Subdivision					Block	Lot	Plat Bk.	Page	
Autumn Woods Est.						17	35	126	
Brief Legal Description									





Property Acquired From:	MAP BLOCK PAR SUB.	3-10	99
Acct. No.	OLD: 0310	099	
	NEW: 0310	Photo Call No	Map Block Parcel
		048	

Date	Grantor (From)	Grantee (To)	D.B.	Pg.	Type	W.D. Cons
8-11-89	PITTS, JACK Etal	Lewis, G.P.	811	580	WD	3 ⁰⁰ / ₃₁ 1/2
8-11-89	Lewis, G.P.	Stone Tree Shelter, Inc.	811	581	WD	2 ⁰⁰ / ₃₁ 1/2
8/24/90	Stone Tree Shelter, Inc.	Kelle Ann Evans, Brian Wayne	823	292	W	110 90


City	G.M.D.	L.D.	L.L.	Dimensions	Acreage				
		3	804		Return	Deed	Plat	Comp.	Used
							110		
Subdivision					Block	Lot	Plat Bk.	Page	
AUTUMN WOODS EST.						19	35	126	
Brief Legal Description							36	113	



Property Acquired From:	MAP BLOCK	PAR SUB	3-10		
Acct. No. 4220	OLD: 0310	100	Photo	Call No	Map Block Parcel
	NEW: 0310	049			

Date	Grantor (From)	Grantee (To)	D.B.	Pg.	Type	W.D. Cons
3/12/89	JACK'S ENTERPRISE & PITTS, JACK Gil-Gro	StoneTree Shelter, Inc.	798	101	W	(2/015) 46.00
11-16-89	StoneTree Shelter, Inc	Sacqueline H. Moss Moss, David W.	838	199	W/D	109 ¹⁰
4-7-92	Moss, David W. & Jacquelin H. Assoc.	Federal National Mortgage Soc.	1209 1195	260 122	CD DP	104 ⁹⁰
10-14-92	Federal National Mortgage	Beeske, Richard L.				


City	G.M.D.	L.D.	L.L.	Dimensions	Acreage				
		3	804		Return	Deed	Plat	Comp.	Used
							1.01		
Subdivision					Block	Lot	Plat Bk.	Page	
AUTUMN WOODS EST						20	35	126	
Brief Legal Description									



Property Acquired From:	MAP OLD: 0310	BLOCK	PAR 101	SUB	3-10	101
Acct. No.	NEW: 0310		Photo 050	Call No	Map	Block Parcel

Date	Grantor (From)	Grantee (To)	D.B.	Pg.	Type	W.D. Cons
9/13/88	PITTS, JACK	Cagle Builders Cagle, Mike D. & Teresa A.	70	289	W	(2015) 8900
5-22-89	Cagle Builders	Brown, Joe P. & Teresa A.	794	564	WD	9700
10/1/91	Brown, Joe P. & Teresa A.	Colonial Mortgage Co.	1071	137	DUP	9730
8/10/92	Colonial Mortgage Co.	Hard, Randall	1158	272	WD	94 ⁰⁵

City	G.M.D.	L.D.	L.L.	Dimensions	Acreage				
		3	804		Return	Deed	Plat	Comp.	Used
							101		
Subdivision					Block	Lot	Plat Bk.	Page	
Autumn Woods Est.						21	35	126	
Brief Legal Description									



Vertical line of text on the left side of the page, possibly a page number or header.

Property Acquired From:	MAP	BLOCK	PAR	SUB
Acct. No.	OLD: 0310		102	
	NEW: 0310		Photo 051	Call No

3-10		102
Map	Block	Parcel

Date	Grantor (From)	Grantee (To)	D.B.	Pg.	Type	W.D. Cons
11/28/88	PITTS, JACK	Gil-Gro, Inc.	255	586	W	1500
12-16-88	Gil-Gro, Inc	Earnhardt, Jeffrey A. ^{Cynthia L.}		763 109	WD	125 ⁰⁰
2/91	CAGLE, MICHAEL D.	" " "	986	108	DC	-0- For Part of Lot 23.
92	EARNHARDT, JEFFREY A.	EARNHARDT, CYNTHIA L.	1122	324	DC	-0-
5/13/93	EARNHARDT, CYNTHIA L.	R.T.C. AS CONSERVATOR FOR HOMEFED BANK F.A.	1475	209	DUP	93.40
9/17/93	R.T.C. AS CONSERVATOR FOR HOMEFED BANK	HARRY'S FARMERS MARKET, INC.	1603	75	W/D	-0-

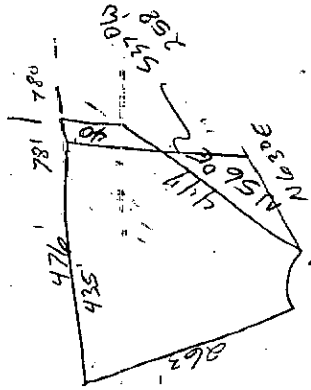
City	G.M.D.	L.D.	L.L.	Dimensions	Acreage				
		3	804		Return	Deed	Plat	Comp.	Used
							2.18		
Subdivision					Block	Lot	Plat Bk.	Page	
Autumn Woods Est.						PART OF 22	35	126	
Brief Legal Description						PT OF 23	36	113	



Property Acquired From:	MAP OLD: 0310	BLOCK	PAR 103	SUB	3-10	103
Acct. No.	NEW: 0310		Photo 052	Call No	Map	Block
						Parcel

Date	Grantor (From)	Grantee (To)	D.B.	Pg.	Type	W.D. Cons
8-11-89	PITTS, JACK	Gil-Gro, INC.	811	578	QCD	0
7-9-90	Gil-Gro, INC.	Cagle, Michael D.	939	295	WD	20 ⁰⁰
3/91	EARNHARDT, JEFFREY A. <i>CYNTHIA L. E</i>	" " "	986	69	Qe	-0-
4/91	CAGLE, MICHAEL D. <i>DBIA CAGLE BUILDERS</i>	HOLCOMBE, KENNETH P. <i>SHEILA D.</i>	986	72	W	104. ⁹⁰
9/14/93	HOLCOMBE, KENNETH P. <i>SHEILA D. E</i>	LUMMUS, JAMES D. <i>LAURA W. E</i>	1588	95	WD	115. ⁹⁰

City	G.M.D.	L.D.	L.L.	Dimensions	Acreage <i>X 1.79 AC</i>				
		3	804		Return	Deed	Plat	Comp.	Used
							1.84		
Subdivision					Block	Lot	Plat Bk.	Page	
<i>AUTUMN WOODS EST.</i>						23	35	126	
Brief Legal Description <i>X ADJUSTED ACREAGE PER</i>					<i>PT OF 22</i>		35	66	
<i>1993 DEED 1588/95.</i>							36	113	



Property Acquired From:	MAP BLOCK	PAR SUB	3-10	104
Acct. No.	OLD: 0310	104	Map	Block
	NEW: 0310	Photo 053		Parcel

Date	Grantor (From)	Grantee (To)	D.B.	Pg.	Type	W.D. Cons
2/2/89	Gil-Gro, Inc. PITTS, JACK	Paul Nesbitt dba Happy Homes Taylor, Jeppy, Peter D Everill		45	W	
11/90	PAUL NESBITT DBA HAPPY HOMES TAYLOR, JERRY, PETER D. EVERILL	EVERILL, PETER D	923	298	W	-0-
5-28-92	Everill, Peter D.	Catherine Elizabeth Smith, Darren Wade &	1211	9	WD	90.00

City	G.M.D.	L.D.	L.L.	Dimensions	Acreage				
		3	804		Return	Deed	Plat	Comp.	Used
							1.06		

Subdivision	Block	Lot	Plat Bk.	Page
AUTUMN WOODS EST.		24	35	126

Brief Legal Description



Property	MAP	BLOCK	PAR	SUB	3-10		105
Acquired From:	OLD: 0310		105		Map	Block	Parcel
Acct. No.			Photo	Call No			
	NEW: 0310		054				

Date	Grantor (From)	Grantee (To)	D.B.	Pg.	Type	W.D. Cons
1-18-88	PITTS, JACK	Gil-Gro, Inc.	710	276	W	6 1075 13800
12-30-88	Gil-Gro, Inc.	Free, Michael G. & Karen G. Free	765	554	WD	108 ⁰⁰

City	G.M.D.	L.D.	L.L.	Dimensions	Acreage				
		3	804		Return	Deed	Plat	Comp.	Used
							1.01		
Subdivision					Block	Lot	Plat	Bk.	Page
AUTUMN WOODS EST.						25	35		126
Brief Legal Description							36		113



Property Acquired From:	MAP: 0310	BLOCK	PAR: 106	SUB
Acct. No.	NEW: 0310		Photo: 055	Call No

3-10		106
Map	Block	Parcel

Date	Grantor (From)	Grantee (To)	D.B.	Pg.	Type	W.D. Cons
3/13/89	JACK'S ENTERPRISES & PITTS, JACK	Gil-Gro Inc.	778	110	W	(3/10/85) 6900
10-30-89	Gil-Gro, INC	Connie S. McCardel, James R. &	831	592	WD	10390

City	G.M.D.	L.D.	L.L.	Dimensions	Acreage				
		3	804		Return	Deed	Plat	Comp.	Used
							111		
Subdivision					Block	Lot	Plat Bk.	Page	
AUTUMN WOODS EST.						26	35	126	
Brief Legal Description									



Property Acquired From:	MAP	BLOCK	PAR	SUB
Acct. No.	OLD: 0310		107	
	NEW: 0310		Photo 056	Call No

3-10		107
Map	Block	Parcel

Date	Grantor (From)	Grantee (To)	D.B.	Pg.	Type	W.D. Cons
	<i>PITTS, JACK</i>					
8-12-88	<i>Gil-Gro, Inc</i> Jack's Enterprises, Inc	<i>Gil-Gro, Inc</i>	734	20	WD	164 ⁷⁰ ₂₁
7-13-89	<i>Gil-Gro, Inc.</i>	<i>Wanda Ashbridge</i> Ashbridge, Lee H. & E	805	251	WD	99 ⁰⁰
4-7-92	<i>Nanda</i> Ashbridge, Lee H. & E	<i>Ashbridge, Lee H.</i>	1188	82	WD	-0

City	G.M.D.	L.D.	L.L.	Dimensions	Acreage				
		3	804		Return	Deed	Plat	Comp.	Used
							1.01		

Subdivision	Block	Lot	Plat Bk	Page
<i>AUTUMN WOODS EST.</i>		27	35	126

Brief Legal Description



Property Acquired From:	MAP OLD: 0310	BLOCK	PAR 108	SUB	3-10	108
Acct. No.	NEW: 0310	Photo 057	Call No		Map	Block Parcel

Date	Grantor (From)	Grantee (To)	D.B.	Pg.	Type	W.D. Cons
5/28/88	PITTS, JACK	Gil Gro, Inc.	710	276	W	(6/8/88) 13800
1/16/89	Gil-Gro, Inc.	Deborah L. Larsen, Leonard L. +	769	95	W	11320

City	G.M.D.	L.D.	L.L.	Dimensions	Acreage				
		3	804		Return	Deed	Plat	Comp.	Used
							1.01		

Subdivision	Block	Lot	Plat Bk.	Page
Autumn Woods Est.		28	35	126

Brief Legal Description



Property Acquired From: Acct. No.	MAP OLD: 0310 NEW: 0310	BLOCK	PAR 109	SUB	3-10	109
			Photo 058	Call No.	Map	Block Parcel

Date	Grantor (From)	Grantee (To)	D.B.	Pg.	Type	W.D. Cons
	<i>PITEB, JACK</i>					
7-88	<i>Gil-Gro, Jack's Enterprises, Inc.</i>	<i>Evelyn R. Holmes, Joe N. &</i>	734	18	WD	25 ⁵⁰
1-29-89	<i>Holmes Joe N. & Evelyn</i>	<i>Perullo, Karen & Henry</i>	781	261	W	92 ⁸⁰

City	G.M.D.	L.D.	L.L.	Dimensions	Acreage				
		3	804		Return	Deed	Plat	Comp.	Used
							118		

Subdivision	Block	Lot	Plat Bk.	Page
<i>AUTUMN WOODS EST.</i>		29	35	126


Brief Legal Description



Property Acquired From:	MAP BLOCK PAR SUB	3-10	110
Acct. No.	OLD: 0310	Photo	Call No
	NEW: 0310	059	
		Map	Block Parcel

Date	Grantor (From)	Grantee (To)	D.B.	Pg.	Type	W.D. Cons
8-11-89	Gil-Bro, Inc. PITTS, JACK	JACK'S Enterprises, Inc	811	579	QCD	—
9-22-89	Jack's Enterprises, Inc.	Lewis G.P.	827	419	WD	100
1/25/91	Lewis, G.P.	profit sharing plan Stone Tree Shelter, Inc.	1021	65	W	—

City	G.M.D.	L.D.	L.L.	Dimensions	Acreage				
		3	804		Return	Deed	Plat	Comp.	Used
							101		
Subdivision					Block	Lot	Plat Bk.	Page	
Autumn Woods Est.						30	35	126	
Brief Legal Description									



Property Acquired From:	MAP BLOCK PAR SUB OLD: 0310 .111	3-10	111
Acct. No.	NEW: 0310	Map	Block Parcel

Date	Grantor (From)	Grantee (To)	D.B.	Pg.	Type	W.D. Cons
8-11-89	PITTS, JACK	Gil-Gro, INC.	811	578	QCD	—
4-18-91	Gil-Gro, Inc	Nix, Richard D.	993	151	W/D	89 ⁹⁰

City	G.M.D.	L.D.	L.L.	Dimensions	Acreage				
		3	804		Return	Deed	Plat	Comp.	Used
							1.67		

Subdivision	Block	Lot	Plat Bk.	Page
AUTUMN WOODS EST.		31	35	126

Brief Legal Description



Property Acquired From:	MAP OLD: 0310	BLOCK	PAR 112	SUB	3-10	Block	112
Acct. No.	NEW: 0310		Photo 061	Call No	Map	Block	Parcel

Date	Grantor (From)	Grantee (To)	D.B.	Pg.	Type	W. D. Cons
3/13/89	JACK'S ENTERPRISES & PITTS, JACK	Gil-Gro, Inc.	778	110	W	(3/10/85) 69.00
11-17-89	Gil-Gro, Inc.	Andrews, N. Denise	835	646	WD	112.00
6-2-92	Andrews, N. DENISE	Andrews, Robert H.	1234	296	WCD	- 0 -
7-8-92	Andrews, Robert H.	Andrews, Robert H. & Donna	1234	297	WD	- 0 -

City	G.M.D.	L.D.	L.L.	Dimensions	Acreage				
		3	804		Return	Deed	Plat	Comp.	Used
							1.03		

Subdivision	Block	Lot	Plat Bk.	Page
AUTUMN WOODS EST.		32	35	126

Brief Legal Description



Property	MAP	BLOCK	PAR	SUB
Acquired From:	OLD: 0310		113	
Acct. No.	NEW: 0310		062	

3-10		113
Map	Block	Parcel

Date	Grantor (From)	Grantee (To)	D.B.	Pg.	Type	W, D. Cons
3/13/89	JACK'S ENTERPRISES & PITTS, JACK	Gil-Gro, Inc.	778	110	W	(3/10/85) 69-00
4/20/90	Gil-Gro, Inc.	Bateman, William V.	880	111	W	10/50

City	G.M.D.	L.D.	L.L.	Dimensions	Acreage				
		3	804		Return	Deed	Plat	Comp.	Used
							1.02		

Subdivision	Block	Lot	Plat Bk.	Page
<i>AUTUMN WOODS EST.</i>		33	35	126

Brief Legal Description





Property Acquired From:	MAP	BLOCK	PAR	SUB	3-10		115
Acct. No.	OLD: 0310		115		Map	Block	Parcel
	NEW: 0310		Photo	Call No			
			064				

Date	Grantor (From)	Grantee (To)	D.B.	Pg.	Type	W.D. Cons
8-11-89	PITTS, JACK Etal	Lewis G.P.	811	580	WD	300-3 lots
1/25/91	Lewis, G. P.	Profit sharing plan Stone Tree Speller, Inc.	1021	65	W	—

City	G.M.D.	L.D.	L.L.	Dimensions	Acreage			
		3	804		Return	Deed	Plat Comp.	Used
							1.41	

Subdivision	Block	Lot	Plat Bk.	Page
AUTUMN WOODS EST.		35	35	126


Brief Legal Description



Property	MAP	BLOCK	PAR	SUB		
Acquired From:	OLD: 0310		116			3-10
Acct. No.			Photo	Call No		116
	NEW: 0310		065		Map	Block
						Parcel

Date	Grantor (From)	Grantee (To)	D.B.	Pg.	Type	W.D. Cons
	PITTS, JACK					
12-29-88	Gil-Gro, Inc		761	305	WD	20
8-12-88	Jack's Enterprises, Inc	Gil-Gro, Inc	734	20	WD	164 2 photos
12-29-88	Gil-Gro, Inc	Mildred Ruth Sorrells Sorrells, Robert Frank	761	306	WD	107 ⁰⁰

City	G.M.D.	L.D.	L.L.	Dimensions	Acreage				
		3	804		Return	Deed	Plat	Comp.	Used
							116		
Subdivision					Block	Lot	Plat Bk.	Page	
AUTUMN WOODS EST.						36	35	126	
Brief Legal Description									



Property	MAP	BLOCK	PAR	SUB
Acquired From:	OLD: 0310		117	
Acct. No. 2865	NEW: 0310		066	Call No.

3-10		117
Map	Block	Parcel

Date	Grantor (From)	Grantee (To)	D.B.	Pg.	Type	W.D. Cons
1/18/89	JACK'S ENTERPRISES & PITTS, JACK	Gil-Gro, Inc.	266	29	W	2300
10-11-89	Gil-Gro, Inc.	Kathryn J. Towle, Vernon D. &	226	112	W/D	104 ⁰⁰

City	G.M.D.	L.D.	L.L.	Dimensions	Acreage				
		3	804		Return	Deed	Plat	Comp.	Used
							1.01		

Subdivision	Block	Lot	Plat Bk.	Page
AUTUMN WOODS EST.		37	35	124

Brief Legal Description



Property Acquired From: **2855 Autumn Drive**

MAP BLOCK
 OLD: 0310
 NEW: 0310

PAR SUB
 118
 Photo Call No.
 067

3-10
 Map Block Parcel
 118

Date	Grantor (From)	Grantee (To)	D.B.	Pg.	Type	W.D. Cons
5/12/88	PITTS, JACK	Gil-Gro, Inc.	710	276	W	(6105) 138 ⁰⁰
12-19-88	Gil-Gro, Inc.	Brenda L. Carter, Thomas L. ;	762	233	WD	106 ⁰⁰
7-31-91	Carter, ^{Brenda L.} Thomas ;	Lawson-Charles, Inc.	1033	29	WD	125 ⁰⁰

City	G.M.D.	L.D.	L.L.	Dimensions	Acreage				
		3	804 853		Return	Deed	Plat	Comp.	Used
							101		
Subdivision					Block	Lot	Plat Bk.	Page	
Autumn Woods Est.						38	35	126	
Brief Legal Description							36	113	




Property	MAP	BLOCK	PAR	SUB
Acquired From:	OLD: 0310		119	
Acct. No.	NEW: 0310		068	

3-10		119
Map	Block	Parcel

Date	Grantor (From)	Grantee (To)	D.B.	Pg.	Type	W.D. Cons
5/13/88	PITTS, JACK	eagle builders Cagle, Michael D dba	710	289	W	310⁺ 69 ⁰⁰
8-17-89	c/b/a Cagle Builders Cagle, Michael D.	Karen L. Brown Brown, Johnny M. &	814	365	WD	107 ⁰⁰

City	G.M.D.	L.D.	L.L.	Dimensions	Acreage				
		3	804 853		Return	Deed	Plat	Comp.	Used
							1.01		
Subdivision					Block	Lot	Plat	Bk.	Page
AUTUMN WOODS EST.						39	35		26
Brief Legal Description									



Property Acquired From:	MAP BLOCK PAR SUB
Acct. No. 1515 White City, Delle Canton	OLD: 0310 NEW: 70310
	120 069
	Photo Call No

3-10		120'
Map	Block	Parcel

Date	Grantor (From)	Grantee (To)	D.B.	Pg.	Type	W-D, Cons
5/13/88	PITTS, JACK	Cable Builders Cable, Michael D dba	710	289	W	(3/05) 69.00
3/20/89	Cable Builders Cable, Michael D dba	P.P.O. Services Inc.	781	497	W	103.00
3/20/89	P.P.O. Services, Inc	Louis L. & Ivy M. Phillias, David L, Cindy,	781	498	W	103.20

City	G.M.D.	L.D.	L.L.	Dimensions	Acreage			
		3	804 853		Return	Deed	Plat Comp.	Used
							1.01	

Subdivision	Block	Lot	Plat Bk.	Page
AUTUMN WOODS EST.		40	35	126


Brief Legal Description



Property Acquired From:	MAP BLOCK PAR SUB OLD: 0310: 121	3-10	121
Acct. No.	Photo Call No NEW: 0310 070	Map	Block Parcel

Date	Grantor (From)	Grantee (To)	D.B.	Pg.	Type	W.D. Cons
8-11-89	PITTS, JACK Etal	Lewis, G. P.	811	580	WD	3 ⁰⁰ 3/4 Acs
8-11-89	Lewis, G. P.	Stone Tree Shelter, Inc	811	581	WD	2 ⁰⁰ 2/4 Acs
8-30-89	Stone Tree Shelter, Inc	Cindy L. Richardson, James N.	816	427	WD	101 ⁰⁰

City	G.M.D.	L.D.	L.L.	Dimensions	Acreage				
					Return	Deed	Plat	Comp.	Used
		3	853				1.03		
Subdivision					Block	Lot	Plat Bk.	Page	
Autumn Woods Est.						41	35	126	
Brief Legal Description							36	113	



Property Acquired From:	MAP	BLOCK	PAR	SUB
Acct. No.	OLD: 0310		122	
	NEW: 0310		Photo 071	Call No

3-10		122
Map	Block	Parcel

Date	Grantor (From)	Grantee (To)	D.B.	Pg.	Type	W.D. Cons
8-11-89	PITTS, JACK	Gil-Gro, Inc.	811	578	W	—
10/15/90	Gil-Gro, Inc.	McAllister Charles B. III	918	154	W	92 90
10/15/90	McAllister, Charles B. III	Catherine Hyatt McAllister McAllister, Charles B. III	918	155	W	—

City	G.M.D.	L.D.	L.L.	Dimensions	Acreage				
		3	204 853		Return	Deed	Plat	Comp.	Used
							1.02		

Subdivision	Block	Lot	Plat Bk.	Page
Autumn Woods Est.		42	35	126

Brief Legal Description



Property Acquired From:	MAP BLOCK PAR SUB OLD: 0310 123	3-10		123
Acct. No.	NEW: 0310 072	Map	Block	Parcel

Date	Grantor (From)	Grantee (To)	D.B.	Pg.	Type	W.D. Cons
8-11-89	Gil-Gro Inc. PITTS, JACK	Jack's Enterprises Inc	811	579	PCD	—
9-22-89	Jack's Enterprises Inc	Lewis G.P.	827	418	WD	100
1/25/91	Lewis, G. P.	Profit Shaping Plan Stone Creek Shelter, Inc.	1021	65	W	—

City	G.M.D.	L.D.	L.L.	Dimensions	Acreage				
		3	804		Return	Deed	Plat	Comp.	Used
							2.00		
Subdivision					Block	Lot	Plat Bk.	Page	
AUTUMN WOODS EST.						43	35	126	
Brief Legal Description									




Property Acquired From:	MAP BLOCK PAR SUB OLD: 0310 124	3-10	124
Acct. No.	NEW: 0310	Map	Block Parcel

Date	Grantor (From)	Grantee (To)	D.B.	Pg.	Type	W.D. Cons
6-1-88	PITTS JACK	Cagle Builders Cagle, Michael D. & Co	717	132	W	(2 10/15) 51.00
11-17-89	Cagle Builders	Hayes, Sandra	837	177	WD	121.00

City	G.M.D.	L.D.	L.L.	Dimensions	Acreage				
		3	804		Return	Deed	Plat	Comp.	Used
							1.97		

Subdivision	Block	Lot	Plat Bk.	Page
Autumn Woods Est.		44	35	126

Brief Legal Description



Property Acquired From:	MAP	BLOCK	PAR	SUB
Acct. No.	OLD: 0310		125	
	NEW: 0310		Photo: 074	Call No

3-10		125
Map	Block	Parcel


REV 1-7-91

Date	Grantor (From)	Grantee (To)	D.B.	Pg.	Type	W.D. Cons
8-11-89	PITTS, JACK	Gil-Gro, INC.	B11	578	QCD	0
12-16-89	Gil-Gro, INC.	Cagle, Michael D.	939	296	WD	30 ⁰⁰

City	G.M.D.	L.D.	L.L.	Dimensions	Acreage				
		3	853		Return	Deed	Plat	Comp.	Used
							1.01		

Subdivision	Block	Lot	Plat Bk.	Page
AUTUMN WOODS EST.		45	35	126

Brief Legal Description



Property Acquired From:	MAP BLOCK PAR SUB OLD: 0310 126	3-10	126
Acct. No.	NEW: 0310	Map	Block Parcel

Date	Grantor (From)	Grantee (To)	D.B.	Pg.	Type	W. D. Cons
6-1-88	PITTS, JACK	Cagle Builders Cagle, Michael D dba	717	132	W	(2105) \$100
6-16-89	d/b/a Cagle Builders Cagle, Michael D.	Deborah W. Garrison, Paul Jerry &	801	345	W/D	111 40

City	G.M.D.	L.D.	L.L.	Dimensions	Acreage				
		3	853		Return	Deed	Plat	Comp.	Used
							1.01		
Subdivision					Block	Lot	Plat Bk.	Page	
AUTUMN WOODS EST.						46	35	126	
Brief Legal Description									



Property Acquired From:	MAP OLD: 0310	BLOCK 127	PAR 127	SUB
Acct. No.	NEW: 0310	076	Call No.	

3-10		127
Map	Block	Parcel

Date	Grantor (From)	Grantee (To)	D.B.	Pg.	Type	W.D. Cons
	PITTS, JACK					
1988	^{Gil-Gro, Inc} Jack's Enterprises, Inc.	Chesser, William James	734	394	WD	24 ⁰⁰
12-88	Chesser, William	Bank of Canton	258	330	WD SUP	24 ⁰⁰
2/20/89	Bank of Canton	Cagle, Mike	779	585	W	24 ⁰⁰
7-20-90	Cagle, Mike	^{Stella Maresco} Maresco, Mario J. &	885	616	WD	111 ⁹⁰

City	G.M.D.	L.D.	L.L.	Dimensions	Acreage				
		3	853		Return	Deed	Plat	Comp.	Used
							1.01		

Subdivision	Block	Lot	Plat Bk.	Page
AUTUMN WOODS EST.		47	35	126

Brief Legal Description




Property	MAP	BLOCK	PAR	SUB
Acquired From:	OLD: 0310		128	
Acct. No.	NEW: -0310		077	

3-10		128
Map	Block	Parcel

Date	Grantor (From)	Grantee (To)	D.B.	Pg.	Type	W.D. Cons
4/21/89	PITTS, JACK	PAUL NESBITT O/B/A HAPPY HOMES Taylor, Jerry, Peter D. Everall	789	269	W	26 ⁰⁰
8/90	PAUL NESBITT O/B/A HAPPY HOMES TAYLOR, JERRY, PETER D. EVERALL	REGA, RAYMOND C.	889	435	W	117.90
8/90	REGA, RAYMOND C.	REBECCA A. REGA, RAYMOND C.	889	436	W	-0-

City	G.M.D.	L.D.	L.L.	Dimensions	Acreage				
		3	853		Return	Deed	Plat	Comp.	Used
							1.01		
Subdivision					Block	Lot	Plat	Bk.	Page
Autumn Woods Est.						48	35		126
Brief Legal Description					P 47				




Property Acquired From:	MAP OLD: 0310	BLOCK	PAR 129	SUB	3-10	129
Acct. No.	NEW: 0310		Photo 078	Call No	Map	Block
					Parcel	

Date	Grantor (From)	Grantee (To)	D.B.	Pg.	Type	W.D. Cons
10-20-88	PITTS, JACK	Bit-Gro, Inc	748	646	WD	69.00 3100

City	G.M.D.	L.D.	L.L.	Dimensions	Acreage				
		3	853		Return	Deed	Plat	Comp.	Used
							1.07		

Subdivision	Block	Lot	Plat Bk.	Page
Autumn Woods Est.		49	35	126


Brief Legal Description



Property Acquired From:	MAP BLOCK PAR SUB	3-10	130
Acct. No.	OLD: 0310	Map	Block
	NEW: 0310		Parcel
			130

Date	Grantor (From)	Grantee (To)	D.B.	Pg.	Type	W.D. Cons
10-20-88	PITTS, JACK	Gil-Gro, Inc.	748	646	WD	69 ⁰⁰ 3 ^{1/2} hts
6-29-89	Gil-Gro, Inc.	Penny Sue Burell Burell, Henry T. &	804	380	WD	102 ⁹⁰

City	G.M.D.	L.D.	L.L.	Dimensions	Acreage				
		3	853		Return	Deed	Plat	Comp.	Used
							1.01		
Subdivision					Block	Lot	Plat	Bk.	Page
Autumn Woods Est.						50	35		126
Brief Legal Description									



Property	MAP	BLOCK	PAR	SUB
Acquired From:	OLD: 0310		131	
Acct. No.			Photo	Call No
	NEW: 0310		080	

3-10		131
Map	Block	Parcel

Date	Grantor (From)	Grantee (To)	D.B.	Pg.	Type	W.D.Cons
10-20-88	PITTS, JACK	Gil-Gro, Inc.	748	646	WD	69 ^P / _{310 to}
7-11-90	Gil-Gro, Inc.	Burrell, P.W.	884	157	WD	93 ⁵⁰
7-11-90	Burrell, P.W.	Burrell, P.W. & Jeanette Marie	884	158	WD	0

City	G.M.D.	L.D.	L.L.	Dimensions	Acreage				
		3	853		Return	Deed	Plat	Comp.	Used
							1.01		

Subdivision	Block	Lot	Plat	Bk.	Page
Autumn Woods Est.		51	35		126

Brief Legal Description




Property Acquired From:	MAP BLOCK PAR SUB	3-10	132
Acct. No.	OLD: 0310	Photo	Call No
	NEW: 0310	081	

Map	Block	Parcel
		132

Date	Grantor (From)	Grantee (To)	D.B.	Pg.	Type	W.D. Cons
4/90	GIL GRO, INC. PITTS, JACK	Autumn Woods Homeowners Assoc, Inc.	803	42	W	1.00

City	G.M.D.	L.D.	L.L.	Dimensions	Acreage				
		3	253		Return	Deed	Plat	Comp.	Used
							.99		
Subdivision					Block	Lot	Plat Bk.	Page	
Autumn Woods Est. (RECREATION AREA)							35	126	
Brief Legal Description									



Name On Return:	MAP	BLOCK	PAR	SUB	3-9		30
Deed: <i>D. Roswell</i>	OLD: 0309		030		Map	Block	Parcel
Name On Deed: <i>Alpharetta</i>	NEW: 0310		082	Call No.			
Property Address: <i>2200 Gopher Rd</i>	Property Acquired From:						
Acquired By:	Deed Will	Approximate Date Acquired:	Recorded Yes No	D.B. Pg.	Size: (Dim. or Ac.)		
Bounded By:	N.	S.	E.	W.			

Date	Grantor (From)	Grantee (To)	D.B.	Pg.	Type	W.D. Cons.				
11/17/64	Douglas, Carl	SZECSEY, Mrs Gabriella	177	33	WD	6-25				
6-9-77	SZECSEY, Mrs Gabriella	SZECSEY, ALEXANDER	219	656	WD	-0-				
5/6/05	<i>estate</i> SZECSEY, ALEXANDER	<i>ZOLTAN E.</i> SZECSEY, ALEXANDER G.	1971	214	EX'S DEED	-0-				
	City	G.M.D.	L.D.	L.L.	Dimensions			Acreage		
			3	780		Return	Deed	Plat	Comp.	Used
				781		43	43		45+	43
	Subdivision					Block	Lot	Plat Book	Page	
Brief Legal Description: <i>43 ac ± LL 780-781 L03</i>										




Property Acquired From: **03N03-21A**
 Acct. No.

Photo Call No

03N10 **82A**
 Map Block Parcel

Date	Grantor (From)	Grantee (To)	D.B.	Pg.	Type	W.D. Cons
10/11/00	EAST CHERDKEE LAND, LLC	CEDAR CREEK PARTNERS, INC.	4347	418	W/D	1,167.50
<p>DELETE PORTION OF REMAINING PARCEL USED FOR CREEK ESTATES UNIT 6/24/04</p>						

City	G.M.D.	L.D.	L.L.	Dimensions	Acreage * 100.72 AC				
			659		Return	Deed	Plat	Comp.	Used
		3	660		233.5	233.5			233.5
	Subdivision		710		Block	Lot	Plat Bk.	Page	
			711				64	69	
			730						
	Brief Legal Description		731						
	* 132.78 AC. USED FOR		782						
	CREEKSIDE ESTATES U-1 7/16/07		783						



3-9-36

Property Acquired From: 3- MAP 0309 BLOCK: 036 PAR: E
 Acct. No. NEW: 0310 083


3-9		30E
Map	Block	Parcel

Date	Grantor (From)	Grantee (To)	D.B.	Pg.	Type	W.D. Cons
12/89	WHITFIELD, J.N.	WHITFIELD, JAMES T.	840	249	W	-0-
6/90	WHITFIELD, JAMES T.	WHITFIELD, JAMES T. & MELISSA G.	878	46e	W	-0-
10/20/94	WHITFIELD, MELISSA G.	WHITFIELD, JAMES T.	1950	068	QC	-0-
3/1/06	WHITFIELD, JAMES T.	WHITFIELD, JAMES T. & JENNIFER	8626	381	WD	-0-

City	G.M.D.	L.D.	L.L.	Dimensions	Acreage				
		3		732	Return	Deed	Plat	Comp.	Used
								2+	2+

Subdivision	Block	Lot	Plat Bk.	Page

Brief Legal Description ~~LEGAL DESCRIPTION DOESN'T CLOSE~~



Property Acquired From: 3-7-OLD: 0309	MAP BLOCK	PAR SUB
Acct. No.	NEW: 0310	036 D Photo Call No 084


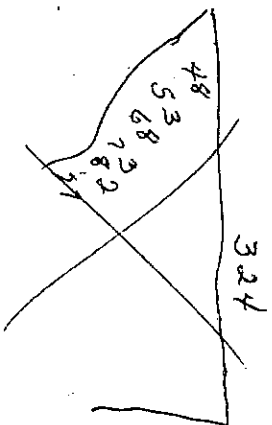
3-9		360
Map	Block	Parcel

Date	Grantor (From)	Grantee (To)	D.B.	Pg.	Type	W.D. Cons
9-23-80	Whitfield, Newton D	Mary M. Watkins, Delmar Ed	565	407	W/D	47. ⁰⁰
2/27/98	MARY M. WATKINS, DELMAR E.	CAROL LYNN SMYTH, SCOTT LYNN	3018	177	W/D	70. ⁰⁰

City	G.M.D.	L.D.	L.L.	Dimensions	Acreage	Return	Deed	Plat	Comp.	Used
		3 RD	709		* 2.16 AC			LAC		

Subdivision	Block	Lot	Plat Bk.	Page
			15	28

Brief Legal Description * PARCEL 85 COMBINED PER 1998 DEED 3018-177, DEED DESCRIPTION COVER BOTH PARCELS AS ONE TRACT. 6/4/98




Property	MAP	BLOCK	PAR	SUB
Acquired From:	OLD: 0309		036	B
Acct. No.	NEW: 0310		085	

3-9		36B
Map	Block	Parcel

Date	Grantor (From)	Grantee (To)	D.B.	Pg.	Type	W.D.Cons
1/27/87	Whitfield, Newton Daniel	Appling, Robert A & Beth A	598	498	W/D	8.00
3/89	APPLING, ROBERT A & BETH A	WHITFIELD, NEWTON DANIEL	775	474	DUP SALE	8.12
3/89	WHITFIELD, NEWTON DANIEL	WATKINS, DELMAR E.	778	564	W	9.60
2/27/98	WATKINS, DELMAR E. & MARY ANN	SMITH, SCOTT LYNN & CAROL LYNN	3018	177	W/D	70.00

DEED WITH 84' 17" COVER TRACT AS

City	3018	G.M.D.	L.D.	L.L.	Dimensions	Acreage 1.6 AC				
					709	Return	Deed	Plat	Comp.	Used
Subdivision						Block	Lot	Plat Bk.	Page	
								15	28	
Brief Legal Description										



Name On Return:

Photo	Call No.
-------	----------

3-9		36B
Map	Block	Parcel

Name On Deed:

Property Address:

Property Acquired From:

Acquired By:	Deed ___ Will ___	Approximate Date Acquired:	Recorded Yes ___ No ___	D.B. ___ Pg. ___	Size: (Dim. or Ac.)
--------------	-------------------	----------------------------	-------------------------	------------------	---------------------

Bounded By:	N.	S.	E.	W.
-------------	----	----	----	----

Date	Grantor (From)	Grantee (To)	D.B.	Pg.	Type	W.D. Cons.
12/78	WHITEFIELD, J. N.	COLLETT, VIVIAN W.	253	260	W	23 ⁰⁰
1/86	COLLETT, VIVIAN W.	COLLETT, LARRY D. & CONNIE M.	280	4	W	-0- ^{from 29} ₅₀
8-7-86	Collett, Larry D. & Connie M.	Whitfield, Daniel Newton	554	1	W	44.00

City	G.M.D.	L.D.	L.L.	Dimensions	Acreage 1.6 AC.				
		3	709		Return	Deed	Plat	Comp.	Used
							2.6		
Subdivision					Block	Lot	Plat Book	Page	
							15	28	

Brief Legal Description:



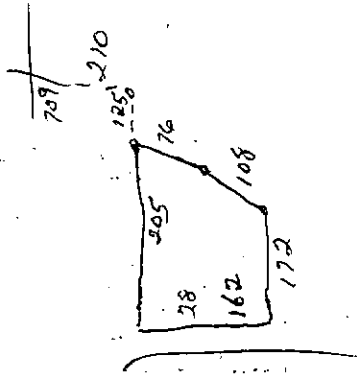
Property Acquired From:	MAP OLD: 0309	BLOCK	PAR 036	SUB A	3-9		36A
Acct. No.	NEW: 0310	Plot	086	Call No	Map	Block	Parcel

FOUND & WORKED 7/12/01

Date	Grantor (From)	Grantee (To)	D.B.	Pg.	Type	W.D. Cons
12-19-86	Whitfield, Newton D.	Applying, Beth A. & Robert ^F	591	77	LD	87.52
10/7/95	APPLING, ROBERT E.	APPLING, BETH A. & NAUDIN, BETH	4311	91	CIVIL ACTION 95-CV-0688	
6/25/01	APPLING, ROBERT E.	LL LL	4779	18	QC	-0-
6/28/01	APPLING, BETH A.	NAUDIN, BETH	4779	20	QC	-0-

City	G.M.D.	L.D.	L.L.	Dimensions	Acreage				
		3	709		Return	Deed	Plat	Comp.	Used
					.73	.73			.73
Subdivision					Block	Lot	Plat Bk.	Page	
							32	53	
							11	102	

Brief Legal Description



Name On Return:

Photo	Call No.

3-9		36A
Map	Block	Parcel

Name On Deed:

Property Address:

Property Acquired From:


Acquired By:	Deed Will	Approximate Date Acquired:	Recorded Yes No	D.B. Pg.	Size (Dim. or Ac.)
--------------	-----------	----------------------------	-----------------	----------	--------------------

Bounded By:	N.	S.	E.	W.
-------------	----	----	----	----

Date	Grantor (From)	Grantee (To)	D.B.	Pg.	Type	W.D. Cons.
9-3-75	Whitfield, James N.	Whitfield, Newton Daniel	185	460	W	—
-86	" " "	" " "	591	76	W	small plot
1/80	" " "	" " "	327	292	W	0-
9-23-86	Whitfield, Newton Daniel	Whitfield, Mary M. ^{Delmar E. M. 1d}	565	407	W	47 cons

City	G.M.D.	L.D.	L.L.	Dimensions	Acreage 0.73 AC ±				
		3	769		Return	Deed	Plat	Comp.	Used
						0.73	0.73		0.73
Subdivision					Block	Lot	Plat Book	Page	
							11	100	

Brief Legal Description:



Property	MAP	BLOCK	PAR	SUB			
Acquired From:	OLD: 0309		037			3-9	
Acct. No.	NEW: 0310		087	Call No		Map	Block
							Parcel
							37

Date	Grantor (From)	Grantee (To)	D.B.	Pg.	Type	W.D.Cons
8/27/93	FREE, IRENE WILSON	HODGINS, WENDY & STANLEY CLINTON	1572	270		45. ⁰⁰
8/21/01	HODGINS, WENDY	HODGINS, STANLEY	5140	279	DC	-0-
12/29/01	HODGINS, STANLEY C.	LINDA L. CONRAD, DANIEL J.	5140	281	W/D	45. ⁰⁰

City	G.M.D.	L.D.	L.L.	Dimensions	Acreage 1.6 AC				
					Return	Deed	Plat	Comp.	Used
		3		709' x 165' AC					
Subdivision					Block	Lot	Plat Bk.	Page	
							68	27	
Brief Legal Description					* ADJUSTED ACREAGE PER 2001 DEEDS 5140-279				
281, 7/15/02									

REC 12/29/02



Name On **Free, Carl**
 Return: **Ball Ground, Ga. R-3**

2-205 **4**
 Photo Call No.

3-9 **37**
 Map Block Parcel

Name On Deed:

Property Address: **Gaber Rd**

Property Acquired From:

Acquired By: Deed Will Approximate Date Acquired: Recorded Yes No D.B. Pg. Size: (Dim. or Ac.)

Bounded By: N. S. E. W.

Date	Grantor (From)	Grantee (To)	D.B.	Pg.	Type	W.D. Cons.
5/9/62	Whitfield, Joe B & Dorothy	Free, Carl	65	663	WD	53 572.5
4-17-71	Whitfield, J.N.	" "	112	385	WD	—
8/27/93	FREE, CARL EDWARD <i>ESTATE</i>	FREE, IRENE WILSON	1572	267	DOA	2 TR'S -0-

City	G.M.D.	L.D.	L.L.	Dimensions	Acreage						
out		3	709		1.6	1.6	Return	Deed	Plat	Comp.	Used
							1			1	1

Subdivision	Block	Lot	Plat Book	Page
1.6 AC				

Brief Legal Description: **out of LL 709 L D 3**



Property Acquired From:
Acct. N ^o .

Photo	Call No
-------	---------


03N10		88
Map	Block	Parcel

Date	Grantor (From)	Grantee (To)	D.B.	Pg.	Type	W.D. Cons
4/15/05	JONES, JUDITH F.	JOHNSON V. JONES, JOHN R.	8144	480	WD	-0-

City	G.M.D.	L.D.	L.L.	Dimensions	Acreage	2.07 AC ±
		3	709		Return	Deed
					Plat	Comp.
						Used

Subdivision	Block	Lot	Plat Bk.	Page


Brief Legal Description



Name On <i>Box 748</i> Return: <i>WOODSTOCK</i>	MAP _____ BLOCK _____ PAR _____ SUB _____ OLD: 0309	037	A	3-9		37A
Name On Deed:	NEW: 0310	088	Conf No	Map	Block	Parcel

Property Address:			Property Acquired From:			
Acquired By:	Deed _____ Will _____	Approximate Date Acquired:	Recorded Yes _____ No _____	D.B. _____ Pg. _____	Size: (Dim. or Ac.)	
Bounded By:	N.	S.	E.	W.		

Date	Grantor (From)	Grantee (To)	D.B.	Pg.	Type	W.D.	Cons.
11-10-69	Whitfield, J. N.	WHITFIELD, Bobby Joe	103	1647	WD	1.00	Perth
6/15/99	WHITFIELD, BOBBY JOE	JONES, JOHN R.	3725	2216	W/D	125.00	
8/14/02	JONES, JOHN R.	JONES, ^{JUDITH F.} JOHN R. &	5461	85	W/D	-0-	
City		G.M.D.	L.D.	L.L.	Dimensions	Acreage *2.07 AC±	
			3	709		Return	Deed
							Plat
							Comp.
							Used
Subdivision					Block	Lot	Plat Book
							Page
Brief Legal Description: *ADJUSTED ACREAGE PER 1999 DEED 3725-2216. 9/15/99							



Property Acquired From: <i>3-4</i>	MAP: <i>OLD: 0309</i>	BLOCK: <i>038</i>	PAR: <i>E</i>	SUB: <i>3-9</i>	Parcel: <i>38E</i>
Acct. No.	NEW: <i>0310</i>	Photo: <i>089</i>	Call No.	Map	Block


THINK
ACD

Date	Grantor (From)	Grantee (To)	D.B.	Pg.	Type	W: D: Cons
<i>12/84</i>	<i>GA. KRAFT CO.</i>	<i>CHEROKEE COUNTY WATER & SEWERAGE AUTHORITY</i>	<i>435</i>	<i>312</i>	<i>W</i>	<i>4/30</i>
<i>1/22/1901</i>	<i>d/b/a STANDRIDGE DEVELOPMENT STANDRIDGE, GARY</i>	<i>" " "</i>	<i>4427</i>	<i>315</i>	<i>W/D</i>	<i>FOR 3 AC 22/10/50</i>

City	G.M.D.	L.D.	L.L.	Dimensions	Acreage <i>5.84 AC</i>				
		<i>3</i>	<i>660</i>		Return	Deed	Plat	Comp.	Used
						<i>2.84</i>			<i>2.84</i>

Subdivision	Block	Lot	Plat Bk.	Page

Brief Legal Description



Property Acquired From:
Acct. No.

Photo	Call No
-------	---------

03N08		89
Map	Block	Parcel

Date	Grantor (From)	Grantee (To)	D.B.	Pg.	Type	W.D.Cons
	CREEK PROPERTIES, LTD.					
6/20/03	CREEK CONSTRUCTION, INC.	HOLT, JOHN H. JR.	* 6271	302	WD	309. ⁹⁰
6/20/03	HOLT, JOHN H. JR.	HOLT, JOHN H. JR. & REBECCA	6271 6271	318 320	WD DC	-0-

City	G.M.D.	L.D.	L.L.	Dimensions	Acreage				
			349		Return	Deed	Plat	Comp.	Used
TAX DIST (01)		03	350	5.72 AC			584		584
Subdivision				371	Block	Lot	Plat Bk.	Page	

WILD TURKEY CREEK	PART OF //	66	130
Brief Legal Description	REVISION 73 160		
301 TURKEY CREEK DR * THESE 2 DEEDS ONLY COVER A "VERY" SMALL PORTION OF THIS PARCEL ??? N/C THOUGH DUE TO SELLING PRICE (309,900\$).			

Property
 Acquired From: 03N03-21A
 Acct. No.

Photo
 Call No

03N10
 Map
 Block
 89A
 Parcel

Date	Grantor (From)	Grantee (To)	D.B.	Pg.	Type	W.D. Cons
2/2/00	EAST CHEROKEE LAND COMPANY, LLC	JUDY D. WALKER, TED R. JR. JR.	4011	59	LTP W/D	400.00
3/2/00	JUDY D. WALKER, TED R. JR. JR.	STANDRIDGE GRADING d/b/a STANDRIDGE DEVELOPMENT	4053	279	LTP W/D	580.00
1/19/01	JUDY D. WALKER, TED R. JR. JR.	d/b/a STANDRIDGE DEVELOPMENT STANDRIDGE, GARY	4427	313	W/D	-0-
7/30/01	d/b/a STANDRIDGE DEVELOPMENT STANDRIDGE, GARY	TUNNEL HILL PARTNERS, LLC	4777	344	QC	+LOTS -0-
4/24/02	TUNNEL HILL PARTNERS, LLC	DIANE H. WEST, STEVEN B.	5428	256	W/D	90.00

THINK 2001

City	G.M.D.	L.D.	L.L.	Dimensions	Acreage				
		3	659	*12.73	Return	Deed	Plat	Comp.	Used
			660	**9.74 AC		77.335			77.34
Subdivision 1061					Block	Lot	Plat	Bk.	Page
						TRACT C-2		71	43
Brief Legal Description *64.6/AC USED FOR TUNNEL HILL ESTATES - 8/13/01									
** ADJUSTED ACREAGE PER PLAT 71-43 ATTACHED. 11/25/02									



NOTES

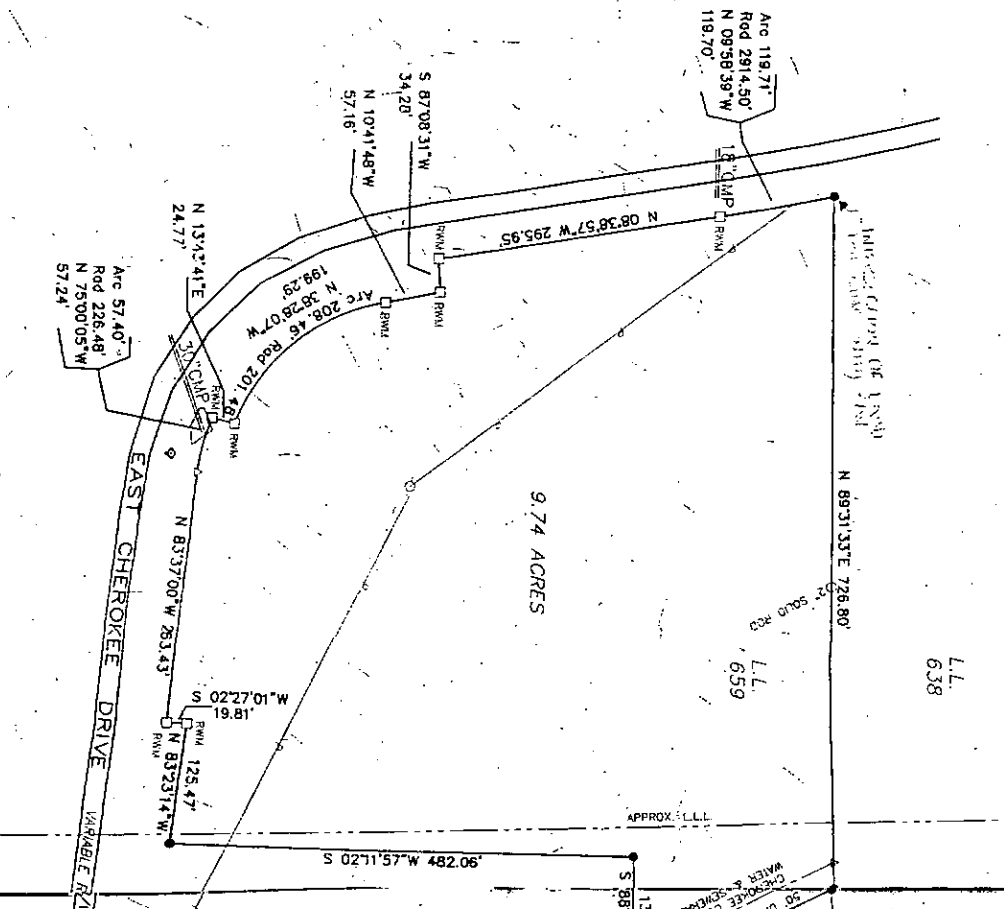
THIS PLAT IS BASED ON
 50' X 100' SQUARES
 LATER FOR CLOSURE
 50' X 100' SQUARES

NEED NOT CONSTITUTE A
 DEED OR ASSIGNMENT
 OF ANY INTEREST
 IN REAL ESTATE
 UNLESS SO INDICATED
 BY THE WORDS 'GIVEN'
 OR 'CONVEYED' OR
 SIMILAR WORDS
 USED IN THE INSTRUMENT
 REFERRED TO. NO OTHER
 WORDS OR PHRASES
 USED IN THIS INSTRUMENT
 SHALL BE CONSIDERED
 AS AFFECTING THE
 RIGHTS OF ANY PARTY
 UNLESS SO INDICATED
 BY THE WORDS 'GIVEN'
 OR 'CONVEYED' OR
 SIMILAR WORDS
 USED IN THE INSTRUMENT

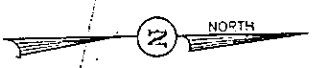
EXEMPTIONS OBTAINED
 FROM THE STATE
 RECORDS DEPARTMENT
 AND THE STATE
 RECORDS DEPARTMENT
 ON 12/15/2000
 IN THE AMOUNT OF
 \$1,500.00

N/E
 ATLANTA GAS LIGHT

INTERSECTION OF UNAD
 JUDICIAL RECORD



Georgia Deputies Engr
 Field in office this
 2/15/2001
 Date of
 2/15/2001
 Date of
 2/15/2001
 Date of
 2/15/2001



ND

THE FOLLOWING
 ARE THE
 BEARINGS AND
 DISTANCES
 OF THE
 BOUNDARIES
 OF THE
 TRACT
 DESCRIBED
 IN THIS
 INSTRUMENT
 AS SHOWN
 ON THE
 PLAT

IN & REECE, P.C.
 SURVEYING & PLANNING

Go 30540 (770) 276-7528
 Go 30114 (770) 478-9898


ALL MATTERS OF TITLE ARE EXCEPTED

SURVEY FOR: GARY STANDRIDGE

PRELIMINARY

LAND LOT: 659 & 660
 DISTRICT: 3rd SECTION: 2nd
 COUNTY: CHEROKEE STATE: GEORGIA
 DATE: MARCH 15, 2002

GRAPHIC SCALE - FEET
 1" = 100'



Property

Acquired From:

03N03-21A

Acct. No.

Photo

Call No

03N10

Map

Block

89B

Parcel

Date	Grantor (From)	Grantee (To)	D.B.	Pg.	Type	W.D. Cons
11/30/00	EAST CHEROKEE LAND COMPANY, LLC.	LILLIAN S. MANSELL, J. EARL. E	4382	449	LTD WD	2 PARCELS 320.00
7/2/01	98% INT LILLIAN S. MANSELL, J. EARL. E	2% INT MANSELL PROPERTIES LLC	4790	53	W/D	2 TRACTS - 0 -
City	G.M.D.	L.D.	L.L.	Dimensions	Acreage	
		3rd		567,548, 570,578 Etc	17.39	Return Deed Plat Comp. Used
Subdivision				Block	Lot	Plat Bk. Page
Brief Legal Description						



Property Acquired From:
Acct. No.

Photo	Call No

03N10		SAC
Map	Block	Parcel

Date	Grantor (From)			Grantee (To)			D.B.	Pg.	Type	W.D. Cons	
	STANDRIDGE, GARY d/b/a STANDRIDGE DEVELOPMENT										
City		G.M.D.	L.D.	L.L.	Dimensions		Acreage				
TAX DIST (01)			3	660			Return	Deed	Plat	Comp.	Used
									242		
Subdivision							Block	Lot	Plat Bk.	Page	
TUNNEL HILL ESTATES								1	66	169	
Brief Legal Description											
101 TUNNEL HILL DR											



Property Acquired From:
Acct. No.

Photo	Call No
-------	---------

03N10 Map	Block	89D Parcel
--------------	-------	---------------

Date	Grantor (From)	Grantee (To)	D.B.	Pg.	Type	W.D.Cons
	STANDRIDGE, GARY d/b/a STANDRINGE DEVELOPMENT					

City	G.M.D.	L.D.	L.L.	Dimensions	Acreage				
TAX DIST (01)		3	660		Return	Deed	Plat	Comp.	Used
							212		
Subdivision					Block	Lot	Plat Bk.	Page	
TUNNEL HILL ESTATES						2	66	169	
Brief Legal Description									
103 TUNNEL HILL DR									



Property Acquired From:
Acct. No.

Photo	Call No
-------	---------

03N10		89E
Map	Block	Parcel

Date	Grantor (From)	Grantee (To)	D.B.	Pg.	Type	W.D.Cons
	STANDRIDGE, GARY 1/6/19 STANDRIDGE DEVELOPMENT					

City	G.M.D.	L.D.	L.L.	Dimensions	Acreage				
TAX DIST (01)		3	660		Return	Deed	Plat	Comp.	Used
							2.95		
Subdivision					Block	Lot	Plat Bk.	Page	
TUNNEL HILL ESTATES						3	66	169	
Brief Legal Description									
105 TUNNEL HILL DR									




Property Acquired From:
Acct. No.

Photo	Call No

93N10		89F
Map	Block	Parcel

Date	Grantor (From)	Grantee (To)	D.B.	Pg.	Type	W.D. Cons
	STANDRIDGE, GARY d/b/a STANDRIDGE DEVELOPMENT					

City	G.M.D.	L.D.	L.L.	Dimensions	Acreage				
					Return	Deed	Plat	Comp.	Used
TAX DIST (00)		3	660				2.70		
Subdivision					Block	Lot	Plat Bk.	Page	
TUNNEL HILL ESTATES						4	66	169	
Brief Legal Description									
107 TUNNEL HILL DR									



Property Acquired From:
Acct. No.

Photo	Call No

03N10		896
Map	Block	Parcel

Date	Grantor (From)	Grantee (To)	D.B.	Pg.	Type	W.D.Cons
	STANDRIDGE, GARY d/b/a STANDRIDGE DEVELOPMENT					

City	G.M.D.	L.D.	L.L.	Dimensions	Acreage				
					Return	Deed	Plat	Comp.	Used
TAX DIST (01)		3	660 661				2.09		
Subdivision					Block	Lot	Plat	Bk.	Page
TUNNEL HILL ESTATES						5	66		169
Brief Legal Description									
109 TUNNEL HILL DR.									



Property Acquired From:
Acct. No.

Photo	Call No

03N10		89H
Map	Block	Parcel

Date	Grantor (From)	Grantee (To)	D.B.	Pg.	Type	W.D.Cons
	STANDRIDGE, GARY d/b/a STANDRIDGE DEVELOPMENT					

City	G.M.D.	L.D.	L.L.	Dimensions	Acreage				
					Return	Deed	Plat	Comp.	Used
TAX DIST (01)		3	661				2.12		

Subdivision	Block	Lot	Plat Bk.	Page
TUNNEL HILL ESTATES		6	66	169

Brief Legal Description
111 TUNNEL HILL DR



Property Acquired From:
Acct. No.

Photo	Call No
-------	---------

03N10		895
Map	Block	Parcel

Date	Grantor (From)	Grantee (To)	D.B.	Pg.	Type	W.D. Cons			
	STANDRIDGE GARY d/b/a STANDRIDGE DEVELOPMENT								
City	G.M.D.	L.D.	L.L.	Dimensions	Acreage				
TAX DIST (01)		3	661		Return	Deed	Plat	Comp.	Used
							222		
Subdivision					Block	Lot	Plat Bk.	Page	
TUNNEL HILL ESTATES						7	66	169	
Brief Legal Description									
113 TUNNEL HILL DR									







Property Acquired From:
Acct. No.

Photo	Call No
-------	---------

D3N10		89M
Map	Block	Parcel

Date	Grantor (From)	Grantee (To)	D.B.	Pg.	Type	W.D. Cons
	STANDRIDGE, GARY d/b/a STANDRIDGE DEVELOPMENT					
2/13/03	TUNNELL HILL PARTNERS, LLC	JANKE K. & FRANCIS, STEVEN T.	5908	114	WD	2 PARCELS 32 92

DELETE & COMBINE
 89X PER OWNER
 REQUEST
 1/12/05
 CENSORS

City	G.M.D.	L.D.	L.L.	Dimensions	Acreage				
					Return	Deed	Plat	Comp.	Used
TAX DISTRICT		3	661	6.37 AC *10.73 AC			5.59		
Subdivision					Block	Lot	Plat	Bk.	Page
TUNNELL HILL ESTATES						10	66		169
Brief Legal Description					* REVISIONS 70 - 5				
112 TUNNELL HILL DR.									

4 22



Property Acquired From:
Acct. No.

Photo	Call No
-------	---------

03N10		89P
Map	Block	Parcel

Date	Grantor (From)	Grantee (To)	D.B.	Pg.	Type	W.D.Cons			
	SANDRIDGE, GARY d/b/a STANDRIDGE DEVELOPMENT								
City	G.M.D.	L.D.	L.L.	Dimensions	Acreage				
TAX DIST (01)		3	660 661		Return	Deed	Plat	Comp.	Used
							238		
Subdivision					Block	Lot	Plat Bk.	Page	
TUNNEL HILL ESTATES						12	66	169	
Brief Legal Description									
100 TUNNEL HILL DR									



Property Acquired From:
Acct. No.

Photo	Call No
-------	---------

D3N10 Map	Block	89R Parcel
--------------	-------	---------------

Date	Grantor (From)	Grantee (To)	D.B.	Pg.	Type	W.D.Cons
	STANDRIDGE, GARY d/b/a STANDRIDGE DEVELOPMENT					

City	G.M.D.	L.D.	L.L.	Dimensions	Acreage				
					Return	Deed	Plat	Comp.	Used
TAX DIST (01)		3	660				212		
Subdivision					Block	Lot	Plat Bk.	Page	
TUNNEL HILL ESTATES						13	66	169	
Brief Legal Description									
106 TUNNEL HILL DR									



Property Acquired From:
Acct. No.

Photo	Call No

03N10		895
Map	Block	Parcel

Date	Grantor (From)	Grantee (To)	D.B.	Pg.	Type	W.D.Cons
	STANDRIDGE, GARY d/b/a STANDRIDGE DEVELOPMENT					

City	G.M.D.	L.D.	L.L.	Dimensions	Acreage				
					Return	Deed	Plat	Comp.	Used
TAX DIST (01)		3	660				227		
Subdivision					Block	Lot	Plat	Bk.	Page
TUNNEL HILL ESTATES						14	66		169
Brief Legal Description									
104 TUNNEL HILL DR									



Property Acquired From:
Acct. No.

Photo	Call No

03N10		89T
Map	Block	Parcel

Date	Grantor (From)	Grantee (To)	D. B.	Pg.	Type	W. D. Cons
	STANDRIDGE, GARY d/b/a STANDRIDGE DEVELOPMENT					

City	G.M.D.	L.D.	L.L.	Dimensions	Acreage				
					Return	Deed	Plat	Comp.	Used
TAX DIST (01)		3	660				2.23		
Subdivision				6661	Block	Lot	Plat Bk.	Page	
TUNNEL HILL ESTATES						15	66	169	
Brief Legal Description									
102 TUNNEL HILL DR.									



Property Acquired From:
Acct. No.

Photo	Call No
-------	---------

D3N10		89U
Map	Block	Parcel

Date	Grantor (From)	Grantee (To)	D.B.	Pg.	Type	W.D.Cons
	STANDRIDGE, GARY d/b/a STANDRIDGE DEVELOPMENT					

City	G.M.D.	L.D.	L.L.	Dimensions	Acreage				
TAX DIST (01)		3	660		Return	Deed	Plat	Comp.	Used
							2.00		
Subdivision					Block	Lot	Plat Bk.	Page	
TUNNEL HILL ESTATES						16	66	169	
Brief Legal Description									
100 TUNNEL HILL DR									




Property Acquired From:
Acct. No.

Photo	Call No
-------	---------

<i>D3N10</i>		<i>89V</i>
Map	Block	Parcel

Date	Grantor (From)	Grantee (To)	D.B.	Pg.	Type	W.D.Cons
	<i>STANDRIDGE GARY d/b/a STANDRIDGE DEVELOPMENT</i>					

City	G.M.D.	L.D.	L.L.	Dimensions	Acreage				
					Return	Deed	Plat	Comp.	Used
<i>TAX DIST (01)</i>		<i>3</i>	<i>660 661</i>	<i>*4.50 AC</i>			<i>727</i>		
Subdivision					Block	Lot	Plat Bk.	Page	
<i>TUNNEL HILL ESTATES</i>						<i>17</i>	<i>666</i>	<i>169</i>	
Brief Legal Description					<i>* REVISION</i>			<i>70 - 5</i>	
<i>11998 EAST CHEROKEE DR</i>									



Property Acquired From:
Acct. No.

Photo	Call No
-------	---------

03N10		89W
Map	Block	Parcel

Date	Grantor (From)	Grantee (To)	D.B.	Pg.	Type	W.D. Cons		
	STANDRIDGE, GARY <i>1/16</i> STANDRIDGE DEVELOPMENT							
City	G.M.D.	L.D.	L.L.	Dimensions	Acreage			
Tax Dist (01)		3	660 661	* 5.29 AC	Return	Deed		
						782		
Subdivision					Block	Lot	Plat Bk.	Page
TUNNEL HILL ESTATES						18	660	169
Brief Legal Description					* REVISION 70 - 5			
11996 EAST CHEROKEE DR								



Property Acquired From: **89M**
 Acct. No.

Photo Call No

03N10 **89X**
 Map Block Parcel

Date	Grantor (From)	Grantee (To)	D.B.	Pg.	Type	W.D. Cons					
3/6/02	CANTRELL & CANTRELL CONSTRUCTION, INC	COKER HOMES, INC	5401	333	QC	-0-					
7/2/02	COKER HOMES, INC	COKER, ROGER	5401	335	QC	-0-					
7/2/02	COKER, ROGER	FRANCIS, JANICE K. & STEVEN T.	5401	337	W/D	315.80					
2/13/03	TUNNELL HILL PARTNERS, LLC	" " "	5908	114	WD	2 TRACTS 32.00					
5/2/06	JANICE K. FRANCIS STEVEN T.	EVERHOME MORTGAGE COMPANY	8895	104	CORR.	2 TRACTS 294.90					
5/2/06	EVERHOME MORTGAGE COMPANY	FEDERAL NATIONAL MORTGAGE ASSOCIATION	8787	173	DWP	294.90					
			8895	113	CORR.	2 TRACTS 294.90					
			8787	177	WD	294.90					
City			G.M.D.		L.D.	L.L.	Dimensions	Acreage			
					3		660' x 10.93 AC	Return	Deed	Plat Comp.	Used
									4.56+		4.56+
Subdivision							Block	Lot	Plat Bk.	Page	
TUNNELL HILL ESTATES								PART OF 10			
Brief Legal Description: PARCEL 89M COMBINED PER EXINER & TAX ASSESSORS											
REQUEST 1/12/05											



Property Acquired From:
Acct. No.

Photo	Call No
-------	---------

03N10		90
Map	Block	Parcel

Date	Grantor (From)	Grantee (To)	D.B.	Pg.	Type	W.D. Cons	
5/1/00	EAST CHEROKEE LAND COMPANY, LLC	WHITFIELD, J.N. " "	4147	285	LTD W/D	EVEN LAND SWAP 3.88 AC - 0 -	
City		G.M.D.	L.D.	L.L.	Dimensions	Acreage	
			3	660 708	91.39 AC ±	93.4 AC ±	
		Subdivision		709 710 732	Block	Lot	Plat Bk. Page
		Brief Legal Description		733			




Name On Return: Whitfield, Ball Ground	MAP BLOCK PAR SUB OLD: 0309 036	3-9	36
Name On Deed: <i>[Signature]</i>	NEW: 0310 0900 Call No	Map	Block Parcel

Property Address: Gober Rd	Property Acquired From:			
Acquired By: Deed Will	Approximate Date Acquired:	Recorded Yes No	D.B. Pg.	Size: (Dim. or Ac.)
Bounded By: N.	S.	E.	W.	

Date	Grantor (From)	Grantee (To)	D.B.	Pg.	Type	W.D. Cons.
2/11/67	Whitfield, Joe B & Dorothy	Whitfield, J. W.	89	175	WD	6 ⁶⁰ / _{IRS}
9/11/54	Whitfield, Dorothy	" "	31	166	WP	1000 ⁰⁰ / ₃₀
2/25/57	M. Ford, Waldos	" "	40	37	WD	1000 ⁰⁰ / ₅₀

City	G.M.D.	L.D.	L.L.	Dimensions	Acreage 98 98				
out		3	708 709	95.4 AC	Return 101	Deed 101	Plat	Comp 100	Used 100
Subdivision 732, 733					Block	Lot	Plat Book	Page	

Brief Legal Description: ~~Lot 2 of~~ **LL 708 709 - 710 - 732 - 733 L.D. 3**



Property Acquired From: 90
Acct. No.


Photo	Call No

03N10		90A
Map	Block	Parcel

Date	Grantor (From)	Grantee (To)	D.B.	Pg.	Type	W.D. Cons
10/14/06	WHITFIELD J. NEWTON	MARTIN, ^{MISTY W.} JUDSON B. &	8392	119	WD	-0-

City	G.M.D.	L.D.	L.L.	Dimensions	Acreage				
					Return	Deed	Plat	Comp.	Used
		3	709			2.01			2.01
Subdivision					Block	Lot	Plat Bk.	Page	

Brief Legal Description



Property Acquired From:	MAP	BLOCK	PAR	SUB
Acct. No.	OLD: 0310		007	B
	NEW: 0310		Photo 091	Call No


3-10		7B
Map	Block	Parcel

Date	Grantor (From)	Grantee (To)	D.B.	Pg.	Type	W.D. Cons
7/90	ALLIE H. THURMAN, FRED L.	THURMAN, GARY LENN	882	392	W	-0-
12/27/01	THURMAN, GARY L.	B & H CHEROKEE PROPERTIES, L.L.C.	4969	1816	W/D	155. ⁰⁰
12/27/01	" "	" "	4969	190	OC	287. ⁸⁰

City	G.M.D.	L.D.	L.L.	Dimensions	Acreage 11.31 AC*				
		3	852 853		Return	Deed	Plat	Comp.	Used

Subdivision	877	Block	Lot	Plat Bk.	Page

Brief Legal Description



Name On Return: *MARTIN Mrs. J. T.*

2-204
Photo Call No.

3-10 7B
Map Block Parcel

Name On Deed:

Property Address: *RT 5 Canton, Ga 30114*

Property Acquired From:

Acquired By: Deed Will Approximate Date Acquired: Recorded Yes No D.B. Pg. Size: (Dim. or Ac.)

Bounded By: N. S. E. W.

Date	Grantor (From)	Grantee (To)	D.B.	Pg.	Type	W.D. Cons.
		<i>Martin, J. T.</i>				
		<i>By field call only</i>				

76 *MARTIN, J. T. ESTATE* *FRED L. THURMAN, ALLIE H.* 206 733 23 W —

City	G.M.D.	L.D.	L.L.	Dimensions	Acreage <i>14.42 ac</i>				
					Return	Deed	Plat	Comp.	Used
	<i>810</i>	<i>3rd</i>	<i>853</i> <i>877</i>					<i>13±</i>	<i>13±</i>

Subdivision	Block	Lot	Plat Book	Page
			<i>12</i>	<i>117</i>

Brief Legal Description:
Tract 2/5 block 70

3673

35

18365

11619

128455

Property	91 = .99 AC ±
Acquired From:	92 = .20 AC ±
Acct. No.	

Photo	Call No
-------	---------

03N10		91A
Map	Block	Parcel

Date	Grantor (From)	Grantee (To)	D.B.	Pg.	Type	W.D. Cons
8/18/03	B & H CHEROKEE PROPERTIES, LLC 91B	CANTON TIRE & AUTOMOTIVE SERVICES, INC.	6467	310	WD	400 ⁰⁰
4/7/05	X ERROR, SEE PARCEL 92B	CORRECTED 6/4/08	7856	98	WD	FOR .03 AC ±
7/3/07	CANTON TIRE & AUTOMOTIVE SERVICES, INC.	CRESCENT BANK & TRUST COMPANY	9782	177	WD	2 TRACTS 2109. ⁶⁰

City	G.M.D.	L.D.	L.L.	Dimensions	Acreage				
		3	852	1.19 AC 1.22 AC ±	Return	Deed	Plat	Comp.	Used
						119			119
Subdivision					Block	Lot	Plat	Bk.	Page

Brief Legal Description * Q/C IS RELEASE FROM S/D TO GRANTOR FOR THIS TRACT.
 X PER CONVERSATION WITH DANA IN TAX COMM. & OWNER (WITH CANTON TIRE, CRESCENT BANK) DID NOT FORECLOSE ON THIS .03 AC TRACT, SEE PARCEL 92B CORR. 6/4/08



Property Acquired From: 91A
Acct. No.


Photo	Call No
-------	---------

03N10		91B
Map	Block	Parcel

Date	Grantor (From)	Grantee (To)	D.B.	Pg.	Type	W.D. Cons
4/7/05	B & H CHEROKEE PROPERTIES, LLC	CANTON TIRE & AUTOMOTIVE SERVICES, Inc	7856	98	LTD	For .03 A ⁺ 10. ⁰⁰

City	G.M.D.	L.D.	L.L.	Dimensions	Acreage				
					Return	Deed	Plat	Comp.	Used
		3	852			.03	.03		.03
Subdivision					Block	Lot	Plat	Bk.	Page

Brief Legal Description



Property Acquired From:
Acct. No.

Photo	Call No
-------	---------

03N10		92
Map	Block	Parcel

Date	Grantor (From)	Grantee (To)	D.B.	Pg.	Type	W.D.Cons
1/7/02	KNICKERBOCKER CAROLE A.	BAILEY, CLINTON T.	5047	234	WD	228.50
1/7/02	BAILEY, CLINTON T.	BAILEY CLINTON T. HOMINS, JAMES M. & BAILEY, DON. L.	5047	252	Q/C	0
11/13/02	DON L. & BAILEY CLINTON T. HOMINS, JAMES M.	B & H CHEROKEE PROPERTIES, LLC	5084	83	QC	-0-

City	G.M.D.	L.D.	L.L.	Dimensions	Acreage <u>2.01 ac</u>				
		3	852 853	1.78 AC ± 1.81 AC ± 4.8 AC ±	Return	Deed	Plat	Comp.	Used
Subdivision					Block	Lot	Plat Bk.	Page	
							14	142	
Brief Legal Description									



Name On Return:	MAP OLD: 0310	BLOCK	PAR 007	SUB F	3-10		7F
Name On Deed:	NEW: 0310		Plat No. 092	Call No.	3-10		7F

Map	Block	Parcel
-----	-------	--------

Property Address:	Property Acquired From:				
Acquired By:	Deed Will	Approximate Date Acquired:	Recorded Yes No	D.B. Pg.	Size (Dim. or Ac.)
Bounded By:	N.	S.	E.	W.	

Date	Grantor (From)	Grantee (To)	D.B.	Pg.	Type	W.D. Cons.
8/78	FRED L. & THURMAN, ALLIE H.	FREEMAN, MICHAEL E.	244	52	W	29 ⁰⁰
6/80	FREEMAN, MICHAEL E.	RICHARD Res. Jr. KNICKERBOCKER, CAROLE	287	183	W	33 ⁵⁰
?/88	KNICKERBOCKER, RICHARD R. JR.	KNICKERBOCKER, CAROL A.	730	54 1/2	W	-

City	G.M.D.	L.D.	L.L.	Dimensions	Acreage				
		3	852 853		Return	Deed	Plat	Comp.	Used
							2.01		

Subdivision	Block	Lot	Plat Book	Page
			14	142

Brief Legal Description:





Property Acquired From:
Acct. No.

Photo	Call No
-------	---------

3-10		93
Map	Block	Parcel

Date	Grantor (From)	Grantee (To)	D.B.	Pg.	Type	W.D. Cons
3/14/27	ESTATE MARTIN, ERNEST WILLIE	LINERBERGER, JOHN J.	2659	255	EX'S DEED	115 ⁰⁰
City	G.M.D.	L.D.	L.L.	Dimensions	Acreage	
		3	852		4.8 AC.	
					Return	Deed
						Plat Comp.
						Used
	Subdivision	Block	Lot	Plat Bk.	Page	
			TRACT 1			
Brief Legal Description						



29

Name On Return: Martin, W Canton, G	MAP BLOCK OLD: 0310	PAR SUB 007 A	3-10		7A
Name On Deed:	NEW: 0310	Photo Cuts No. 093	Map	Block	Parcel

Property Address:			Property Acquired From:		
Acquired By:	Deed Will	Approximate Date Acquired:	Recorded Yes No	D.B. Pg.	Size: (Dim. or Ac.)
Bounded By:	N.	S.	E.	W.	

Date	Grantor (From)	Grantee (To)	D.B.	Pg.	Type	W.D.Cons.
		<i>Martin, Willie</i>	7	412		
	<i>Note acreage difference</i>	<i>↓</i>				
		<i>By field call</i>				

City out	G.M.D.	L.D.	L.L.	Dimensions	480	Acreage <u>33.15</u>			
	810	3	852 877		Return	Deed	Plat	Comp.	Used
					30			361	361
Subdivision					Block	Lot	Plat Book	Page	

Brief Legal Description:
Tract s/s Cragle Rd.

Plotted by occupation &
field call -
(P.W.)


Property Acquired From: 3-10-72	MAP BLOCK PAR SUB OLD: 0310 007 H
Acct. No. NEW: 0310	Photo Call No 094

3-10		7H
Map	Block	Parcel

Date	Grantor (From)	Grantee (To)	D.B.	Pg.	Type	W.D. Cons
1/88	<i>SERVICES</i> NORTH GA. MEMORIAL INC.	BOARD OF DEACONS OF MACEDONIA BAPTIST CHURCH	693	609	W	11.20

*DELETE & COMBINE
WITH RICKY IN OFFICE
03-10A-48 PER
TAX ASSESSORS
5/5/99*

City	G.M.D.	L.D.	L.L.	Dimensions	Acreage				
					Return	Deed	Plat	Comp.	Used
		3	852			1.11			
Subdivision					Block	Lot	Plat Bk.	Page	
Brief Legal Description									



MAP BLOCK PAR SUB 11

Name On Return:	<i>RT 3</i>	OLD: 0310	.031	
Name On Deed:		NEW: 0310	0980	Call No.


3-10		31
Map	Block	Parcel

Property Address:	Property Acquired From:				
Acquired By:	Deed Will	Approximate Date Acquired:	Recorded Yes No	D.B. Pg.	Size: (Dim. or Ac.)
Bounded By:	N.	S.	E.	W.	

Date	Grantor (From)	Grantee (To)	D.B.	Pg.	Type	W.D.Cons.
9/29/45	Kelly, C.W.	Kelly, C.W.	14	343	W	
10/5/02	KELLEY, C.W.	PARKER, MARILYN J. KELLEY, C.W.	5332	210	QC	-0-

City	G.M.D.	L.D.	L.L.	Dimensions	Acreage				
					Return	Deed	Plat	Comp.	Used
				818 3rd 700				5±	5±
Subdivision					Block	Lot	Plat Book	Page	

Brief Legal Description:
Tract w/ps Duber Rd.



Name On Return:	Parker, Canton, (MAP BLOCK PAR SUB	0310	032
Name On Deed:			NEW: 0310	097

3-10		32
Map	Block	Parcel

Property Address:	Property Acquired From:				
Acquired By:	Deed Will	Approximate Date Acquired:	Recorded Yes No	D.B. Pg.	Size: (Dim. or Ac.)
Bounded By:	N.	S.	E.	W.	

Date	Grantor (From)	Grantee (To)	D.B.	Pg.	Type	W.D.Cons.
10/19/47	Healey, G.W.	Parker, John	92	567	W	
2/77	PARKER, JOHNNY E.	PARKER, MARILYN KELLEY	219	326	W	-

City	G.M.D.	L.D.	L.L.	Dimensions	Acreage				
out	818	3 rd	780	200x350'	Return	Deed	Plat	Comp.	Used
Subdivision					Block	Lot	Plat Book	Page	

Brief Legal Description:
 Tract w/s Guber Rd

YNN

Name On Burch, Robert Return: Ball Ground	MAP --- BLOCK --- PAR --- SUB --- OLD: 0310	028	
Name On Deed:	NEW: 0310	Photo 098	Call No.

3-10		28
Map	Block	Parcel

Property Address:		Property Acquired From:			
Acquired By:	Deed ___ Will ___	Approximate Date Acquired:	Recorded Yes ___ No ___	D.B. ___ Pg. ___	Size: (Dim. or Ac.)
Bounded By:	N.	S.	E.	W.	

Date	Grantor (From)	Grantee (To)	D.B.	Pg.	Type	W.D. Cons.
2/9/46	WELLY, C. H.	BURCH, R. H.	19	508	W	
8/79	BURCH, ROBERT H. ^{estate}	THOMASON, GENE A. JR.	268	179	adoption deed	27 ¹⁰
9/79	THOMASON, GENE A. JR.	THOMASON, ELAINE ^{GENE A. JR. &}	280	215	W	- 0 -

City	G.M.D.	L.D.	L.L.	Dimensions	Acreage				
out	018	3	780		Return	Deed	Plat	Comp.	Used
					18			19	18
Subdivision					Block	Lot	Plat Book	Page	
							15	177	

Brief Legal Description: 14AC
Tract w/s Dober Rd.



M M 124

Name On Waters, Ernest Return: Ball Ground	MAP BLOCK PAR SUB OLD: 0310 029	3-10	29
Name On Deed:	NEW: 0310	Map	Block Parcel
Property Address:		Property Acquired From:	

Acquired By:	Deed Will	Approximate Date Acquired:	Recorded Yes No	D.B. Pg.	Size: (Dim. or Ac.)
Bounded By:	N.	S.	E.	W.	

Date	Grantor (From)	Grantee (To)	D.B.	Pg.	Type	W.D. Cons.
3/7/51	Burch, P. H.	Waters, Ernest W.	21	464	W	
8-86	Waters, Jimmy L. et al.	Waters, Mary Allene	601	402	QCD	-0-

City out	G.M.D.	L.D.	L.L.	Dimensions	Acreage				
					Return	Deed	Plat	Comp.	Used
	818	3	780	240 ⁺ X 920 ⁺	2				
Subdivision					Block	Lot	Plat Book	Page	

Brief Legal Description:
 Tract w/5 Gaber Rd.



Property Acquired From:
Acct. No.

Photo	Call No
-------	---------

03N10		100
Map	Block	Parcel

Date	Grantor (From)	Grantee (To)	Parcel	D. P.	Q. C.	Type	W. D. Cons
	LABRAYE	HEATHER		*		corrected	2/24/04
5/12/03	WARD, RICHARD B.	WARD, JONATHAN		6139	504	Q/C	
		WARD, LABRAYE & RICHARD B.					

City	G.M.D.	L.D.	L.L.	Dimensions	Acreage	Return	Deed	Plat	Comp.	Used
		3	780		3 AC 2 AC ±					

Subdivision	Block	Lot	Plat Bk.	Page
		TR II	47	103

Brief Legal Description *ASSUMED N/C NO DESCRIPTION ON DEED
 owner brought plot in office 3/24/04 deed 6139/504 was meant to be split. Corrected accordingly.



Name On Return:	Prichett, Ball Group	MAP	BLOCK	PAR	SUB	3-9		29
Name On Deed:		OLD: 3-9		29		Map	Block	Parcel
Property Address:	Gaber Rd	NEW: 03-10		100				
Acquired By:	Deed Will	Approximate Date Acquired:	Recorded Yes No	D.B.	Pg.	Size: (Dim. or Ac.)		
Bounded By:	N.	S.	E.	W.				

Date	Grantor (From)	Grantee (To)	D.B.	Pg.	Type	W.D. Cons.
6/11/56	Wagner, Lewis	Prichett, Inasop	37	293	W/D	100 ⁰⁰ / ₅₀
7/29/94	WEST, DOROTHY	WARD, RICHARD B. ^{LABRAVE} E	1883	253	W/D	42.50
	City	G.M.D.	L.D.	L.L.	Dimensions	Acreage
	out.		3	780 718	3 AC	5 AC
	Subdivision	Block	Lot	Plat Book	Page	
			TR. II	47	103	
Brief Legal Description: 15 ⁰⁰ / ₅₀ LL 780 x D 3						



Property Acquired From:
Acct. No. 100

Photo	Call No
-------	---------


3-10		100A
Map	Block	Parcel

Date	Grantor (From)	Grantee (To)	D.B.	Pg.	Type	W.D. Cons
7/20/94	WEST, DOROTHY	PHILLIPS, DEANA M. & STEVIE L.	1883	249	W/D	42.50
12/8/98	Phillips, Deana M., Stevie L. &	Morris, Catherine D., Ricky A. &	3416	136	W/D	80.00

City	G.M.D.	L.D.	L.L.	Dimensions	Acreage				
		3	780		Return	Deed	Plat	Comp.	Used
						7.42	7.42		
Subdivision					Block	Lot	Plat	Bk.	Page
						TR. I	47		102
Brief Legal Description									



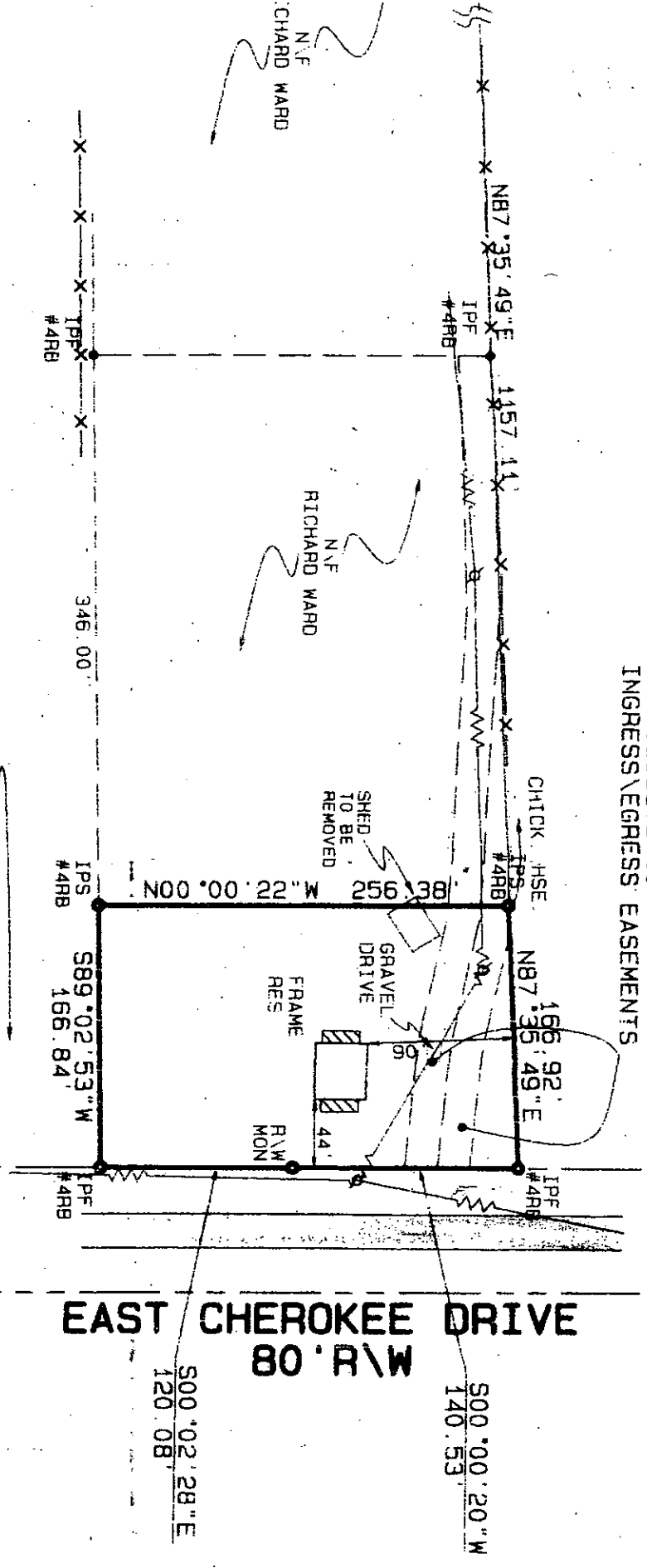




THIS SURVEY IS BASED ON FIELD WORK COMPLETED ON APRIL 19, 2002 AND APRIL 4, 2003.

2 EXCLUSIVE 20' INGRESS/EGRESS EASEMENTS

N/F RICKY A MORRIS




N/F DR. ALEXANDER SZECSEY

SOUTHERN SURVEYING & PLANNING, INC.
 10160 BALL GROUND HWY., SUITE 102
 BALL GROUND, GEORGIA 30107
 PHONE 770-735-3795 FAX 770-735-1695

F. I. A. OFFICIAL FLOOD HAZARD
 MAP COMMUNITY NUMBER 130424
 PAGE 175.B, DATED 1-15-88
 SHOWS THIS PROPERTY NOT TO BE
 IN AN AREA HAVING SPECIAL FLOOD
 HAZARDS.

SURVEY FOR:
JOHNATHON WARD
deed 6139/504
 LOCATED IN:
 LAND LOT- 780
 DISTRICT- 3
 COUNTY- CHEROKEE
 DATE- APRIL 4, 2003
 SECTION- 2
 STATE- GEORGIA
 SCALE 1" = 100'





Name On Return: Milford, Ball Gro
 Name On Deed: _____
 MAP BLOCK PAR SUB
 OLD: 0309 031
 NEW: 0310 101
 Photo Coll No

3-9		31
Map	Block	Parcel


Property Address: **Gaban Rd**
 Property Acquired From: _____
 Acquired By: Deed Will _____
 Approximate Date Acquired: _____
 Recorded Yes No _____
 D.B. Pg. _____
 Size: (Dim. or Ac.) _____
 Bounded By: N. _____ S. _____ E. _____ W. _____

Date	Grantor (From)	Grantee (To)	D.B.	Pg.	Type	W.D. Cons.
10/25/47	Whitfield Arthur	MILFORD OLIN	15	584	D	3000 ^{sq ft} 3/4
7/26/02	^{ESTATE} MILFORD OLIN HUGH	^{LIFE ESTATE} MILFORD RUBY HESTER	5417	370	EXIS DOA	-0-
7/26/02	^{ESTATE} MILFORD OLIN HUGH	WOFFORD, MARY M. & BOTTOMS, HELEN MILFORD	5417	372	W/D	-0-

City	G.M.D.	L.D.	L.L.	Dimensions	Acreage				
out		3	732 733		Return	Deed	Plat	Comp.	Used
					10	40		495	495

Subdivision	Block	Lot	Plat Book	Page

Brief Legal Description: 49002 ~~67~~ - LL 737-733 L03





Name On Return: Free, Tommy Canton, Ga.	MAP OLD: 0309	BLOCK	PAR 033	SUB	3-9		33
Name On Deed:	NEW: 0310		102	Call No.	Map	Block	Parcel
Property Address: Gobar Rd	Property Acquired From:						
Acquired By: Deed Will	Approximate Date Acquired:	Recorded Yes No	D.B. Pg.	Size: (Dim. or Ac.)			
Bounded By: N.	S.	E.	W.				

Date	Grantor (From)	Grantee (To)	D.B.	Pg.	Type	W.D.Cons.
7/20/67	Hendrix, W.A.	Free, Tommy A	91	414	WN	11 ⁵⁰ / ₁₀₀ IRS
3/84	FREE, TOMMY A.	FREE, ELAINE B.	389	192	W	-0-
12/13/96	FREE, ELAINE	RUIZ, CASEY S ET	2574	35	W/D	-0-
	City	G.M.D.	L.D.	L.L.	Dimensions	Acreage 3 AC
	out		3	708 709		Return 6 Deed 5 Plat Comp. 5 Used 5
	Subdivision	732	Block	Lot	Plat Book	Page
Brief Legal Description: 500 OF LL 708.709.732 L03						

53-152



BK PG
2574 036


EXHIBIT A

Commencing at a point which is the intersection of the easterly line of Land Lot 709 and the westerly line of Land Lot 708 in Cherokee County, Georgia, where those lines intersect with the southerly boundary of East Cherokee Drive, one hundred foot right-of-way, and commencing thence east southeasterly along the southern boundary of East Cherokee Drive, 209.47 feet to the point of beginning. Thence north $39^{\circ} 55' 0''$ east 244.61 feet to a point; thence north $42^{\circ} 08' 0''$ east 88.40 feet to a point; thence north $39^{\circ} 0' 0''$ east 71.45 feet to a point; thence north $32^{\circ} 0' 0''$ east 19.80 feet to a point; thence south $55^{\circ} 8' 0''$ east 249.09 feet to a point; thence north $27^{\circ} 40' 0''$ east 216.17 feet to a point with an iron pin found; thence north $55^{\circ} 08' 0''$ west 307.79 feet to a point where iron pin is found; thence south $28^{\circ} 30' 0''$ west 98 feet to a point; thence south $22^{\circ} 25' 0''$ west 114.00 feet to a point; thence south $32^{\circ} 0' 0''$ west 25 feet to a point; thence south $39^{\circ} 0' 0''$ west 67 feet to a point; thence south $42^{\circ} 08' 0''$ west 88 feet to a point; thence south $39^{\circ} 55' 0''$ west 261.88 feet to a point at the intersection of the southerly side of East Cherokee Drive then along the southerly side of East Cherokee Drive along an arc of 52.59 feet having an angle of $2^{\circ} 08' 33''$, a radius of 1406.51 feet and a chord bearing of south $68^{\circ} 08' 26''$ east to the point of beginning.

Rec 12-16-96

ANNE M. RENEAU
CLERK, SUPERIOR COURT OF CHEROKEE COUNTY

ANNE M. RENEAU
CLERK SUPERIOR COURT



Property Acquired From:
Acct. No.

Photo	Call No
-------	---------

03N10		103
Map	Block	Parcel

Date	Grantor (From)	Grantee (To)	D.B.	Pg.	Type	W.D.Cons
10/15/03	WHITFIELD, BOBBY JOE	JANICE L. WHITFIELD, BOBBY JOE	* 10673	485	QK	⊖

City	G.M.D.	L.D.	L.L.	Dimensions	Acreage 13.68AC				
		3	732 733		Return	Deed	Plat	Comp.	Used

Subdivision	Block	Lot	Plat Bk.	Page

Brief Legal Description * THIS DEED ALSO COVERS PARCEL 103A WHICH WAS SPLIT OUT PER OWNER REQUEST; ONLY NK THIS PARCEL - 3/15/04



Duplicate

Name On Return: <u>Whitfield</u>	MAP	BLOCK	PAR	SUB	3-9		32
OLD: 0309			032		Map	Block	Parcel
Name On Deed: <u>R+3-Ba</u>	NEW: 0310		103				
Property Address: <u>Garber Rd</u>	Property Acquired From:						
Acquired By:	Deed <input type="checkbox"/> Will <input type="checkbox"/>	Approximate Date Acquired:	Recorded Yes <input type="checkbox"/> No <input type="checkbox"/>	D.B. <input type="checkbox"/> Pg. <input type="checkbox"/>	Size: (Dim. or Ac.)		
Bounded By:	N.	S.	E.	W.			

Date	Grantor (From)	Grantee (To)	D.B.	Pg.	Type	W.D.	Cons.			
10/1/56	Whitfield, Arthur (ESTATE)	Whitfield, Joe B.	38	262	WD	2000	50			
10/16/00	WHITFIELD, JOE B.	WHITFIELD, BOBBY JOE	4335	3	EXCL'S DEED		0			
6/93	WHITFIELD DOROTHY H.	WHITFIELD BOBBY JOE	1752	245	W/D		0			
	City	G.M.D.	L.D.	L.L.	Dimensions	Acreage				
			3	732 733	*13.68 Ac	Return	Deed	Plat	Comp.	Used
						18	20		15	18
	Subdivision		Block	Lot	Plat Book	Page				
Brief Legal Description: <u>1 BONE FELL 732-733, LD 3 * PARCEL 103A (2AC)</u>										
<u>SPLIT OUT PER OWNER & TAX ASSESSORS REQUEST. 4/1/03</u>										

REC
3-1-94






Property Acquired From: 3-1	MAP - BLOCK - PAR - SUB - OLD: 0309	034	A
Acct. No.	NEW: 0310	104	10

3-9		34A
Map	Block	Parcel

Date	Grantor (From)	Grantee (To)	D.B.	Pg.	Type	W.D. Cons
7/29/87	Whitfield, Joe B. & Dorothy H.	Whitfield, Alicia F.	647	640	Wes	-0-
1/91	WHITFIELD, ALICIA F.	PRICE, ALICIA W.	945	342	W	-0-
10/7/92	PRICE, ALICIA W.	PRICE, JOEY FRANKLIN	1310	192	W	-0-
1/31/96	PRICE ALICIA W.	BAILEY, SHARMON FELICIA & WHIDBY, JASON GARY	2304	174	WD	79.00
4/16/02	WHIDBY, JASON GARY	PRICE, JOEY F.	5247	318	WD	110.00

DELETED
 WITH 105
 AND 107

City	G.M.D.	L.D.	L.L.	Dimensions	Acreage				
					Return	Deed	Plat	Comp.	Used
		3		705 733		2AC.			
Subdivision					Block	Lot	Plat Bk.	Page	
							33	140	
Brief Legal Description									



Property Acquired From:
Acct. No.

Photo	Call No.
-------	----------

03N10		105
Map	Block	Parcel

Date	Grantor (From)	Grantee (To)	D.B.	Pg.	Type	W.D. Cons
6/25/01	PRICE, ALICIA W.	PRICE, ALICIA W. & JOEY F.	4694	42	WD	-2

City	G.M.D.	L.D.	L.L.	Dimensions	Acreage				
					Return	Deed	Plat	Comp.	Used
		3	708 733	*24.33 AC		22.35			22.35
Subdivision					Block	Lot	Plat Bk.	Page	

Brief Legal Description	* PARCEL 104 COMBINED PER OWNER & TAX ASSESSORS
REQUEST - 2/7/03	




Name On Return:	MAP OLD: 0309	BLOCK	PAR 034	SUB	3-9		34
Name On Deed:	NEW: 0310		Photo 105	Call. No.	Map	Block	Parcel

Property Address:	Property Acquired From:				
Acquired By:	Deed <input type="checkbox"/> Will <input type="checkbox"/>	Approximate Date Acquired:	Recorded Yes <input type="checkbox"/> No <input type="checkbox"/>	D.B. <input type="checkbox"/> Pg. <input type="checkbox"/>	Size: (Dim. or Ac.)
Bounded By:	N.	S.	E.	W.	

Date	Grantor (From)	Grantee (To)	D.B.	Pg.	Type	W.D.Cons.
2/79	RUBY C. WHITFIELD, ARTHUR <i>et al</i> (ESTATE)	JOE B. & WHITFIELD, DOROTHY	257	311	W	40 ⁰⁰
10/16/00	WHITFIELD, JOE B.	PRICE, ALICIA W.	4335	1	EXECS DEED	0
6/93	WHITFIELD, DOROTHY H.	PRICE, ALICIA W.	1721	14/16	W/D	00
City		G.M.D.	L.D.	L.L.	Dimensions	22 33 AC. Acreage 59.33
			3	708 733	Return	Deed Plat Comp Used
					27.33	
Subdivision			Block	Lot	Plat Book	Page
					15	71
Brief Legal Description:						

REC. 125-94



Map No. LL 708, 733 52A

Name On Return: Whitfield Arthur Est.
 Name On Deed: Rt 3 BALLGROUND GA.

2-205 9
 Photo Call No.

3-9 34
 Map Block Parcel

Property Address: Gober R.D.

Property Acquired From:


Acquired By: Deed Will Approximate Date Acquired: Recorded Yes No D.B. Pg. Size (Dim. or Ac.)

Bounded By: N. S. E. W.

Date	Grantor (From)	Grantee (To)	D.B.	Pg.	Type	W.D. Cons.
<u>2/30/62</u>	<u>West, Mrs Nettie</u>	<u>Whitfield Arthur Est</u>	<u>65</u>	<u>328</u>	<u>WD</u>	<u>225.50</u>
<u>4/9/27</u>	<u>Latham, T. W.</u>	<u>Whitfield Arthur</u>	<u>TT</u>	<u>538</u>	<u>QCD</u>	<u>—</u>
<u>4/9/27</u>	<u>Rollins, W. S.</u>	<u>Whitfield Arthur</u>	<u>TT</u>	<u>539</u>	<u>QCD</u>	<u>—</u>

City	G.M.D.	L.D.	L.L.	Dimensions	Acreage				
					Return	Deed	Plat	Comp.	Used
		<u>3</u>	<u>733</u>		<u>21</u>	<u>80</u>		<u>26</u>	<u>21</u>
Subdivision					Block	Lot	Plat Book	Page	

Brief Legal Description: 210000 L 708-733 L D 7



Property Acquired From:
Acct. No.

Photo	Call No
-------	---------

3-10		106
Map	Block	Parcel

Date	Grantor (From)	Grantee (To)	D.B.	Pg.	Type	W.D. Cons
11/13/97	ESTATE OF Mathews, Herbert W.	Marlene J. & Hamil, Arthur Eugene	2901	161	EX.	175. ⁰⁰
8/15/00	MATHEWS, JUSTINE S.	" " "	4268	412	W/D	-0-
8/15/00	MARLENE J. & HAMIL, ARTHUR EUGENE	WILLIAMS, JASON M. & CAPINEGRO ANTHONY JOHN	4268	413	W/D	272. ⁹⁰
2/17/06	WILLIAMS, JASON M. & CAPINEGRO, ANTHONY JOHN	JENNIFER SIMONIS, LEONARD G.	8592	7	WD	380. ⁰⁰
11/10/04	JENNIFER SIMONIS, LEONARD G.	GOMEZ, JOHNNY	9227	358	WD	410. ⁰⁰

City	G.M.D.	L.D.	L.L.	Dimensions	Acreage <u>9 AC</u>				
					Return	Deed	Plat	Comp.	Used
		3		708 X 8.36 AC					
Subdivision					Block	Lot	Plat Bk.	Page	
							3	235	
Brief Legal Description <u>X ADJUSTED ACREAGE PER 2006 DEED 8592-7 6/1/06</u>									



Name On Collett, La
Return: Ball Gr

MAP - BLOCK - PAR SUB.
OLD: 0309 035
NEW: 0310 -106

3-9		35
Map	Block	Parcel

Name On
Deed:

Property Address: Guber Rd

Property Acquired From:


Acquired Deed _____ Approximate Recorded Size:
By: Will _____ Date Acquired: Yes _____ No _____ D.B. _____ Pg. _____ (Dim. or Ac.)

Bounded By: N. S. E. W.

Date	Grantor (From)	Grantee (To)	D.B.	Pg.	Type	W.D. Cons.
6/15/65	Whitfield, Ruby et al	Whitfield, Mrs. L.G.	79	563	WD	1500 ^{SE} 54
12/78	COLLETT, LAWRENCE ^{estate}	COLLETT, VIVIAN W.	253	258	Lead Grant	- 0 -
11/84	COLLETT, VIVIAN W.	MATTHEWS, JUSTINE S. ^{HERBERT W.}	436	46	W	91 ⁰⁰

City	G.M.D.	L.D.	L.L.	Dimensions	Acreage				
					Return	Deed	Plat	Comp.	Used
out		B.	708		9	9		9	9
Subdivision					Block	Lot	Plat Book	Page	
							3	235	

Brief Legal Description: 9 ac of LL 708 LD3



Property Acquired From:	MAP OLD: 0310	BLOCK	PAR 025	SUB	310		25
Acct. No.	NEW: 0310		Photo 107	Call No	Map	Block	Parcel

Date	Grantor (From)	Grantee (To)	D.B.	Pg.	Type	W.D. Cons
12-88	LAURIE BETH & BYESS, DAVID MARION	GRAHAM EDWIN	759	662	W	50 ⁰⁰
2/24/89	Graham Edwin	LORRIE LYNN VAUGHN, JAMES RONALD	776	121	W	59 ⁹⁰
3/5/07	LORRIE LYNN VAUGHN, JAMES RONALD	ANNETTE C HAMILTON, HECTOR R. &	9451	277	W.D.	215. ⁰⁰

City	G.M.D.	L.D.	L.L.	Dimensions	Acreage				
		3	851		Return	Deed	Plat	Comp.	Used

Subdivision	Block	Lot	Plat Bk.	Page

Brief Legal Description

Name On Return:

2-209
Photo Call No.

3-10 25
Map Block Parcel

Name On Deed:

Property Address:

Property Acquired From:

Acquired By: Deed Will Approximate Date Acquired: Recorded Yes No D.B. Pg. Size: (Dim. or Ac.)

Bounded By: N. S. E. W.

Date	Grantor (From)	Grantee (To)	D.B.	Pg.	Type	W.D.Cons.
2/27/46	Wallace, Lottie	Williams, R.F. PINYAN, Henry A	14	552	W	
3-9-83	Williams & Pinyan	Graham, Edwin	347	51	WD	12 ⁰⁰ /10/06
6-24-83	Graham, Edwin	Laurie Beth Byess Byess, David Marion	356	628	WD	38 ⁵⁰

City	G.M.D.	L.D.	L.L.	Dimensions	Acreage				
					Return	Deed	Plat	Comp.	Used
	818	3rd	851	151.1 x 260±					

Subdivision	Block	Lot	Plat Book	Page
			2	203

Brief Legal Description: Tract w/s Macedonia Rd.




Name On Return:	MAP-BLOCK OLD: 0310	PAR-SUB 076
Name On Deed:	NEW: 0310	Photo 108
		Call No.

3-10		76
Map	Block	Parcel

Property Address:	Property Acquired From:				
Acquired By:	Deed Will	Approximate Date Acquired:	Recorded Yes No	D.B. Pg.	Size: (Dim. or Ac.)
Bounded By:	N.	S.	E.	W.	

Date	Grantor (From)	Grantee (To)	D.B.	Pg.	Type	W.D. Cons.
12-31-79	Finholt, Richard D. 1/2 int.	Finholt, Carol J. 1/2 int.	279	223	WD	-0-
5/21/01		^{Tim R.} BOLAND, Tammy E. &	4467	315	WD	100.00
12/19/06	^{Tim R.} BOLAND, TAMMY E. &	RUSSELL, DIRK DMD. PC	9333	364	WD	195.00
	City	G.M.D.	L.D.	L.L.	Dimensions	Acreage
			3	851	151 x 260 151 x 220	Return Deed Plat Coma Used
Subdivision			Block	Lot	Plat Book	Page
Pinyan & Williams S/D				4	2	203
Brief Legal Description:						



Name On Return:

Photo	Call No.

3-10		76
Map	Block	Parcel

Name On Deed:

Property Address:

Property Acquired From:

Acquired By:	Deed Will	Approximate Date Acquired:	Recorded Yes No	D.B. Pg.	Size: (Dim. or Ac.)
--------------	-----------	----------------------------	-----------------	----------	---------------------

Bounded By:	N.	S.	E.	W.
-------------	----	----	----	----

Date	Grantor (From)	Grantee (To)	D.B.	Pg.	Type	W.D.Cons.
10-13-72	ANDERSON, LESTER J.	ANDERSON, LESTER WAYNE	132	659	W/D	--
5-15-79	Anderson Lester 1/2 int.	Anderson Brenda Elizabeth	262	650	WD	--
12-31-79	Brenda Elizabeth Anderson Lester Wayne &	Finholt Richard D.	481 279	541 222	QC for 1/2 WD	27 ⁰⁰

City	G.M.D.	L.D.	L.L.	Dimensions	Acreage				
		3	851	151 X 260 151 X 220	Return	Deed	Plat	Comp.	Used
Subdivision					Block	Lot	Plat Book	Page	
PINYAN & WILLIAMS S/D						4	2	203	

Brief Legal Description:



Name On Return:	MAP OLD: 0310	BLOCK	PAR 026	SUB	3-10		26
Name On Deed:	NEW: 0310		Photo 109	Call No.	Map	Block	Parcel

Property Address:			Property Acquired From:				
Acquired By:	Deed Will	Approximate Date Acquired:	Recorded Yes No	D.B.	Pg.	Size: (Dim. or Ac.)	
Bounded By:	N.	S.	E.	W.			

Date	Grantor (From)	Grantee (To)	D.B.	Pg.	Type	W.D. Cons.
5-15-79	Anderson, Lester 1/2 int.	"Eglos" Anderson, Brenda Elizabeth 1/2 int.	262	650	WD	-0-
8-4-77	Anderson Lester	Anderson, Lee Clara	222	655	WD	-0-
5/27/05	LEE CLARA: ANDERSON, LESTER:	ANDERSON, WESLEY B.	7944	253	RC	-0-

City	G.M.D.	L.D.	L.L.	Dimensions	Acreage				
	818	3	851	302 x 260 I	Return	Deed	Plat	Comp.	Used
					1				
Subdivision					Block	Lot	Plat Book	Page	
Pinuan & Williams S/D						3	2	203	

Brief Legal Description: 2004 DEED 696A/342 TO WESLEY B. ANDERSON ONLY COVERED A 20' PIECE OF THE EASTERN 1/2 OF MARTIN RD. R/W ???



9

Name On Return: Anderson, Lester
Canton, Ga. R-1

2-204
Photo Call No.

3-10 26
Map Block Parcel

Name On Deed:

Property Address:

Property Acquired From:

Acquired By: Deed Will Approximate Date Acquired: Recorded Yes No D.B. Pg. Size: (Dim. or Ac.)

Bounded By: N. S. E. W.

Date	Grantor (From)	Grantee (To)	D.B.	Pg.	Type	W.D. Cons.
4-7-64	Pinyan, W.A. Williams, R.F.	Anderson, Lester	74	20	WD	1/2 ⁹ ERS
9-17-65	" "	" "	81	593	WD	1.18 ⁹ ERS
8-4-77	Anderson, Lester	Anderson, Lee Clara	222	655	WD	-0-

City	G.M.D.	L.D.	L.L.	Dimensions	Acreage				
out	818	3-	851	302 X 260 [±] 955 X 260[±]	Return	Deed	Plat	Comp.	Used
					1				

Subdivision	Block	Lot	Plat Book	Page
Pinyan & W. Williams S/D		3	2	203

Brief Legal Description:

Plotted by deed & occupation &
Field Call

RUR

Name On Return:	MAP OLD: 0310	BLOCK	PAR 026	SUB A	3-10		26A
Name On Deed:	NEW: 0310		Photo 110	Call No.	Map	Block	Parcel

Property Address:			Property Acquired From:				
Acquired By:	Deed _____ Will _____	Approximate Date Acquired:	Recorded Yes _____ No _____	D.B. _____ Pg. _____	Size: (Dim. or Ac.)		
Bounded By:	N.	S.	E.	W.			

Date	Grantor (From)	Grantee (To)	D.B.	Pg.	Type	W.D. Cons.
11/28/75	LATHEN, Stella Stacey	Nichelson, ERNEST	189	642	W	250

City	G.M.D.	L.D.	L.L.	Dimensions	Acreage				
		3	851		Return	Deed	Plat	Comp.	Used

Subdivision	Block	Lot	Plat Book	Page
Pinyan & Williams SD		2	2	203

Brief Legal Description:




Name On Return:	MAP: BLOCK: PAR: SUB: OLD: 0310	027	3-10	27
Name On Deed:	NEW: 0310	Photo 111	Cell No	Map Block Parcel

Property Address:	Property Acquired From:				
Acquired By:	Deed Will	Approximate Date Acquired:	Recorded Yes No	D.B. Pg.	Size (Dim. or Ac.)
Bounded By:	N.	S.	E.	W.	

Date	Grantor (From)	Grantee (To)	D.B.	Pg.	Type	W.D. Cons.
1/82	DUNAGAN, LEON H. ^{estate}	FITTS, BOBBI L.	315	829	W	13 ⁵⁰
1/84	PHILLIPS, BOBBI L. FITTS	DAVIS, VIOLET L.	384	303	W	8 ²⁰
5/84	DAVIS, VIOLET L.	TURNER, DOUGLAS E. (see 457)	457	222	W	7

City	G.M.D.	L.D.	L.L.	Dimensions	Acreage				
		3	851		Return	Deed	Plat	Comp.	Used
Subdivision					Block	Lot	Plat Book	Page	

Brief Legal Description: *SEE 1988 DEED 770-561 FOR AREN IN R/W



Name On Return:

2-209
Photo Call No.

3-10 27
Map Block Parcel

Name On Deed:

Property Address:

Property Acquired From:

Acquired By: Deed Will Approximate Date Acquired: Recorded Yes No D.B. Pg. Size: (Dim. or Ac.)

Bounded By: N. S. E. W.

Date	Grantor (From)	Grantee (To)	D.B.	Pg.	Type	W.D.Cons.
10/5/70	PINYON, H.F.	Parks, Sara	108	539	W	
10/5/70	PARKS, SARA	RICHIE, FRANK & JESSIE	108	538	W	
8-4-79	Richie Frank & Jessie	Dunagan Leon H.	267	666	WD	11 ⁰⁰

City	G.M.D.	L.D.	L.L.	Dimensions	Acreage				
					Return	Deed	Plat	Comp.	Used
	818	3 rd	852	179' X 140' 5"					
Subdivision					Block	Lot	Plat Book	Page	

Brief Legal Description:
Tract w/s Macedonia Rd.



LL

Name On Return:	MAP BLOCK PAR SUB OLD: 0310	063 2-063	3-10		63
Name On Deed:	NEW: 0310	Plat 112	Call No.	Map	Block Parcel

Property Address:	Property Acquired From:				
Acquired By:	Deed <input type="checkbox"/> Will <input type="checkbox"/>	Approximate Date Acquired:	Recorded Yes <input type="checkbox"/> No <input type="checkbox"/>	D.B. <input type="checkbox"/> Pg. <input type="checkbox"/>	Size: (Dim. or Ac.)
Bounded By:	N.	S.	E.	W.	

Date	Grantor (From)	Grantee (To)	D.B.	Pg.	Type	W.D.Cons.
5/18/53	Bank of Canton	Macedonia Community Club	69	461	SD	

City	G.M.D.	L.D.	L.L.	Dimensions	Acreage				
					Return	Deed	Plat	Comp.	Used
	818	3rd	851					2.5±	2.5±
Subdivision					Block	Lot	Plat Book	Page	

Brief Legal Description:
 Tract E/s Macedonia Rd.

3.673

07


25711



Name On Return: <i>RT 1</i>	MAP BLOCK PAR SUB OLD: 0310 <i>034 A</i>	3-10		34 A
Name On Deed:	NEW: 0310 <i>1130</i>	Map	Block	Parcel

Property Address:	Property Acquired From:			
Acquired By: Deed <input type="checkbox"/> Will <input type="checkbox"/>	Approximate Date Acquired:	Recorded Yes <input type="checkbox"/> No <input type="checkbox"/>	D.B. <input type="checkbox"/> Pg. <input type="checkbox"/>	Size: (Dim. or Ac.)
Bounded By: N.	S.	E.	W.	

Date	Grantor (From)	Grantee (To)	D.B.	Pg.	Type	W.D. Cons.
		<i>WILLIAMS, R.F.</i>	<i>FUD CALL</i>			
<i>6/12/95</i>	<i>ESTATE WILLIAMS, ROBERT FRANK</i>	<i>WILLIAMS, SARA P.</i>	<i>2106</i>	<i>146</i>	<i>EX 15 DEED</i>	<i>-0-</i>
<i>12/29/99</i>	<i>ESTATE WILLIAMS, SARA P.</i>	<i>TURNER, DOUGLAS E.</i>	<i>3956</i>	<i>267</i>	<i>EX 15 DEED</i>	<i>2 PARCELS -0-</i>
	City	G.M.D.	L.D.	L.L.	Dimensions	Acreage
			<i>3</i>	<i>866</i>		Return Deed Plat Comp. Used
						<i>1 1</i>
	Subdivision	Block	Lot	Plat Book	Page	
Brief Legal Description:						
<i>1 AC LL 866</i>						



Property Acquired From:
Acct. No.

Photo	Call No
-------	---------

3-10		114
Map	Block	Parcel

Date	Grantor (From)	Grantee (To)	D.B.	Pg.	Type	W. D. Cons
6/12/95	^{ESTATE} WILLIAMS, ROBERT FRANK	WILLIAMS, SARA P.	2106	146	EX'S DEED	-0-
12/89/99	^{ESTATE} WILLIAMS, SARA P.	TURNER, DOUGLAS E.	3956	267	EX'S DEED	2 PARCELS -0-

City	G.M.D.	L.D.	L.L.	Dimensions	Acreage <u>54.03 AC. ±</u>				
		3	806	36.27 AC ±	Return	Deed	Plat	Comp.	Used
			851	*52.27 AC ±					
Subdivision				20.05 AC ±	Block	Lot	Plat	Bk.	Page
				17.25 AC ±					
				18.13 AC ±					
Brief Legal Description <u>*ADJUSTED ACREAGE PER 1995 DEED 2106-146. 8/14/95</u>									



Name On Return: *Rt 1 C*

MAP BLOCK PAR SUB
 OLD: *3-10* *34*

NEW: *03-10* *114*

NN

<i>3-10</i>		<i>34</i>
Map	Block	Parcel

Property Address: _____

Property Acquired From: _____

Acquired By: _____ Deed Will _____

Approximate Date Acquired: _____

Recorded Yes _____ No _____

D.B. _____ Pg. _____

Size: (Dim. or Ac.) _____

Bounded By: N. _____ S. _____ E. _____ W. _____

Date	Grantor (From)	Grantee (To)	D.B.	Pg.	Type	W.D. Cons.
<i>2/27/46</i>	<i>Wallace Lottie</i>	<i>Williams, R. F.</i>	<i>175</i>	<i>732</i>		
	<i>J HENRY A. eddie</i>	<i>PINYAN, H. A.</i>	<i>14</i>	<i>552</i>	<i>W</i>	
<i>1/85</i>	<i>WILLIAMS, FRANK</i>	<i>WILLIAMS, SARA P.</i>	<i>436</i>	<i>266</i>	<i>Exp</i>	<i>-0-</i>
		<i>WILLIAMS, R. FRANK</i>				

City	G.M.D.	L.D.	L.L.	Dimensions	Acreage <i>total 63</i>				
	<i>818</i>	<i>3rd</i>	<i>806</i>	<i>5403±</i>	Return	Deed	Plat	Comp.	Used
			<i>851</i>					<i>65±</i>	<i>65±</i>
Subdivision					Block	Lot	Plat Book	Page	

Brief Legal Description:

Tract N/S side Hwy 20

for 85 to ~~the~~ parcel 77 Combined per request

3.673
178

3
~~8.40~~
0.86
178

29384
25711

3673

653794

1985)
deed's
mentions
77.54 AC
being conveyed

119 AC

Property Acquired From:
 Acct. No. 114

Photo Call No

3-10 114A
 Map Block Parcel

Date	Grantor (From)	Grantee (To)	D.B.	Pg.	Type	W.D. Cons
2/10/94	SARA P. WILLIAMS, ROBERT F. E.	JANET L. TURNER, DOUGLAS E. E.	1807 1744	46 259	C&R W/D	11.40

City	G.M.D.	L.D.	L.L.	Dimensions	Acreage				
					Return	Deed	Plat	Comp.	Used
		3		806 10.53 Ac ±		11.37			11.37
Subdivision					Block	Lot	Plat Bk.	Page	

Brief Legal Description



Property Acquired From:
Acct. No. <u>114A</u>

Photo	Call No
-------	---------

<u>3-10</u>		<u>114B</u>
Map	Block	Parcel

Date	Grantor (From)	Grantee (To)	D.B.	Pg.	Type	W.D. Cons
<u>5/27/94</u>	<u>JANET L. TURNER, DOUGLAS E.</u>	<u>JEAN HOLLAND, ROBERT</u>	<u>1849</u>	<u>299</u>	<u>W/S</u>	<u>1.00</u>

City	G.M.D.	L.D.	L.L.	Dimensions	Acreage				
					Return	Deed	Plat	Comp.	Used
		<u>3</u>	<u>806</u>			<u>.71</u>			<u>.71</u>

Subdivision	Block	Lot	Plat Bk.	Page

Brief Legal Description



Property Acquired From: 114
 Acct. No.

Photo Call No

03N10 114C
 Map Block Parcel

Date	Grantor (From)	Grantee (To)	D.B.	Pg.	Type	W.D.Cons
9/24/01	TURNER, DOUGLAS E.	WB CHEROKEE, LLC	4787	103	LTP W/D	2,850. ⁰⁰
11/19/03	THE KROGER CO.	" " "	* 6725	169	LTP WD	4,398. ⁵⁰
7/10/07	WB CHEROKEE, LLC	SCI WOODMONT FUND, LLC	9718	289	LTP LSD	15,037. ⁰⁰
9/27/07	SCI WOODMONT FUND, LLC	SEE OVER	9872	120	LTP LSD	15,854. ⁰⁰

City	G.M.D.	L.D.	L.L.	Dimensions	Acreage				
					Return	Deed	Plat	Comp.	Used
H.06 AC				14.33 AC					
10.21 AC		3	851	14.87 AC		He			He
Subdivision 12 AC - 13.51 AC					Block	Lot	Plat	Bk.	Page

SHOPPING CENTER TRACT; OUTLOTS 1, 2, 4, 5
 Brief Legal Description

* 2003 DEED 6725/169 ONLY COVERED THE BUILDING ON THE PROPERTY



2007 DEED 9872-120

GRANTEE

% INT

GRANTEE	% INT
SCI WOODMONT FUND 1 LLC	4.122323
SCI WOODMONT FUND 2 LLC	3.435269
SCI WOODMONT FUND 3 LLC	6.457110
SCI WOODMONT FUND 4 LLC	4.576001
SCI WOODMONT FUND 5 LLC	3.435269
SCI WOODMONT FUND 6 LLC	27.482154
SCI WOODMONT FUND 7 LLC	3.377920
SCI WOODMONT FUND 8 LLC	2.692151
SCI WOODMONT FUND 9 LLC	3.847502
SCI WOODMONT FUND 10 LLC	13.741077
SCI WOODMONT FUND 11 LLC	15.115185
SCI WOODMONT FUND 12 LLC	10.305808
SCI WOODMONT FUND LLC	1.41224

MEMBERS LIST

NAME	NO.	ADDRESS
A. B. C.	1	123 Main St, New York, NY
D. E. F.	2	456 Elm St, Los Angeles, CA
G. H. I.	3	789 Oak St, Chicago, IL
J. K. L.	4	101 Pine St, Houston, TX
M. N. O.	5	202 Cedar St, Phoenix, AZ
P. Q. R.	6	303 Birch St, San Antonio, TX
S. T. U.	7	404 Maple St, San Diego, CA
V. W. X.	8	505 Walnut St, Dallas, TX
Y. Z. A.	9	606 Spruce St, San Jose, CA
B. C. D.	10	707 Fir St, Austin, TX
E. F. G.	11	808 Ash St, San Francisco, CA


Property Acquired From: 114
Acct. No.

Photo	Call No
-------	---------

03N10		114E
Map	Block	Parcel

Date	Grantor (From)	Grantee (To)	D.B.	Pg.	Type	W.D. Cons
8/20/02	TURNER, DOUGLAS E.	CHEROKEE/20 LLC	5474	483	W/D	2 TRACTS -0-
7/27/06	CHEROKEE/20 LLC	JAIME & GROUP, LLC.	8961	131	LTP W/D	250. ⁰⁰

City	G.M.D.	L.D.	L.L.	Dimensions	Acreage				
		3	851		Return	Deed	Plat	Comp.	Used
						3.609			3.61
Subdivision					Block	Lot	Plat	Bk.	Page
						PHASE II			
Brief Legal Description									



Property Acquired From: 114
Acct. No.


Photo	Call No
-------	---------

03N10		114F
Map	Block	Parcel

Date	Grantor (From)	Grantee (To)	D.B.	Pg.	Type	W. D. Cons
8/29/02	TURNER, DOUGLAS E.	CHERDKEE/20 LLC	5474	483	W/D	2 TRACTS -0-

City	G.M.D.	L.D.	L.L.	Dimensions	Acreage				
		3	851		Return	Deed	Plat	Comp.	Used
						12.605			12.61
Subdivision					Block	Lot	Plat	Bk.	Page
						PHASE III			

Brief Legal Description



Property Acquired From: <u>114C</u>
Acct. No.

Photo	Call No
-------	---------


<u>03N10</u>		<u>1146</u>
Map	Block	Parcel

Date	Grantor (From)	Grantee (To)	D.B.	Pg.	Type	W.D.Cons
<u>3/24/03</u>	<u>WB CHEROKEE LLC.</u>	<u>WH CAPITAL, LLC</u>	<u>5994</u>	<u>326</u>	<u>LTD WD</u>	<u>225⁰⁰</u>

City	G.M.D.	L.D.	L.L.	Dimensions	Acreage				
					Return	Deed	Plat	Comp.	Used
		<u>3</u>	<u>851</u>			<u>.544</u>			<u>.54</u>
Subdivision					Block	Lot	Plat Bk.	Page	

Brief Legal Description *SEE O/C 5994/346 FOR PARTIAL RELEASE FROM S/D







Property	114 = 1.12 AC ±
Acquired From:	114A = .13 AC ±
Acct. No.	

Photo	Call No
-------	---------

03N10		114M
Map	Block	Parcel

Date	Grantor (From)	Grantee (To)	D.B.	Pg.	Type	W.D. Cons
11/5/07	TURNER, DOUGLAS E.	UCB METRO PROPERTIES, INC.	9933	191	LTD LTD	1,300. ⁰⁰

City	G.M.D.	L.D.	L.L.	Dimensions	Acreage				
					Return	Deed	Plat	Comp.	Used
		3	806			1.25			1.25


Subdivision	Block	Lot	Plat Bk.	Page

Brief Legal Description

Property Acquired From:	MAP OLD: 0309	BLOCK	PAR 027	SUB	3-9		27
Acct. No.	NEW: 0310		Photo 1-5	Call No	Map	Block	Parcel

Date	Grantor (From)	Grantee (To)	D.B.	Pg.	Type	W.D. Cons
7/10/92	<i>ESTATE</i> BURNS, JAMES MORRIS SR	BURNS, DAISY M.	1237	92	EX'S DEED	-0-
8/16/04	BURNS, DAISY M.	BURNS, JAMES M. SR	7306	453	WD	11900

City	G.M.D.	L.D.	L.L.	Dimensions	Acreage				
		3	806		Return	Deed	Plat	Comp.	Used
									35±
Subdivision					Block	Lot	Plat Bk.	Page	
Brief Legal Description									



Name On *McElreath B.B.*
 Return: *Rt. 3 Ball Ground, Ga.*
 Name On Deed:

2-205
 Photo Call No.

3-9 *27*
 Map Block Parcel

Property Address: *Osborn RD* Property Acquired From:


Acquired By: Deed Will Approximate Date Acquired: Recorded Yes No D.B. Pg. Size: (Dim. or Ac.)

Bounded By: N. S. E. W.

Date	Grantor (From)	Grantee (To)	D.B.	Pg.	Type	W.D. Cons.
<i>7/6/56</i>	<i>Matthews, Willie B Pettit</i>	<i>McElreath, B. B.</i>	<i>37</i>	<i>327</i>	<i>QCD</i>	<i>600 ⁵⁰/₅₀</i>
<i>3-25-63</i>	<i>McElreath, B. B.</i>	<i>Burns, Morris</i>	<i>68</i>	<i>688</i>	<i>D</i>	<i>-</i>
<i>5-5-65</i>	<i>"</i>	<i>"</i>	<i>79</i>	<i>95</i>	<i>WD</i>	<i>-</i>

City	G.M.D.	L.D.	L.K.	Dimensions	4.35 Acreage	85 <i>85</i>			
		<i>B</i>	<i>777</i> <i>778</i> <i>779</i>	<i>3.5 AC ±</i>	Return	Deed	Plat	Comp.	Used
						<i>21</i>		<i>807</i>	<i>807</i>
					Block	Lot	Plat Book	Page	

Brief Legal Description: *Part of L.L. 207, 754, 779 L.D. 3*



MAP BLOCK PAR SUB

Property
Acquired From:

OLD: 0309

028

A

Acct. No.

NEW: 0310

116

Call No.


3-9		28A
Map	Block	Parcel

Date	Grantor (From)	Grantee (To)	D.B.	Pg.	Type	W.D. Cons
8-87	COLLETT, LARRY J.	COLLETT, LARRY J. & SHARON	661	246	W	-0-

City	G.M.D.	L.D.	L.L.	Dimensions	Acreage				
		3	779		Return	Deed	Plat	Comp.	Used
						3.43			

Subdivision	Block	Lot	Plat Bk.	Page

Brief Legal Description



Name On Return: **A 3 BALLGROUND GA.**

Photo	Call No.
-------	----------

3-9		28A
Map	Block	Parcel

Name On Deed:

Property Address:

Property Acquired From:

Acquired By:	Deed Will	Approximate Date Acquired:	Recorded Yes No	D.B. Pg.	Size (Dim. or Ac.)
--------------	-----------	----------------------------	-----------------	----------	--------------------

Bounded By:	N.	S.	E.	W.
-------------	----	----	----	----

Date	Grantor (From)	Grantee (To)	D.B.	Pg.	Type	W.D.Cons.
2-15-69	BURNS, MORRIS	BURNS, JAMES M. JR.	99	621	D	—
6/78	BURNS, JAMES M. JR.	MORRIS & Daisey	240	812	W	35 ⁰⁰
9/78	MORRIS & Daisey	COLLETT, LARRY J.	248	177	W	70 ⁰⁰

City	G.M.D.	L.D.	L.L.	Dimensions	Acreage 3.43 AC				
		3	779	145' X 185'	Return	Deed	Plat	Comp.	Used

Subdivision	Block	Lot	Plat Book	Page

Brief Legal Description:

1

MAP BLOCK PAR SUB
 Property Acquired From: 3-9 OLD: 0309
 Acct. No. NEW: -0310
 028 B
 117

<u>3-9</u>		<u>28B</u>
Map	Block	Parcel

Date	Grantor (From)	Grantee (To)	D.B.	Pg.	Type	W.D. Cons
5/13/87	Collett, Larry J	Kelly, C.W.	628	592	WD	48.00+
6/6/02	Kelley, C.W.	PARKER, MARILYN J.; KELLEY, C.W.	5332	205	QC	-0-

City	G.M.D.	L.D.	L.L.	Dimensions	Acreage <u>6 AC</u>				
		<u>3</u>	<u>779</u>		Return	Deed	Plat	Comp.	Used

Subdivision	Block	Lot	Plat Bk.	Page
			<u>14</u>	<u>201</u>

Brief Legal Description



Property Acquired From:
Acct. No. 117

Photo	Call No
-------	---------

3-10		117A
Map	Block	Parcel

Date	Grantor (From)	Grantee (To)	D.B.	Pg.	Type	W.D. Cons
2/12/97	KELLY C. W.	PARKER, REBECCA ; HEFNER, SCOTT. E	2624	49	W/D	12.00
6/11/02	PARKER, REBECCA ; HEFNER, SCOTT E	REBECCA ; HEFNER, SCOTT E	5334	251	QC	-0-
6/13/03	REBECCA ; HEFNER, SCOTT E	REBECCA ; HEFNER, JAMES S. E	6256	206	QC	0

City	G.M.D.	L.D.	L.L.	Dimensions	Acreage				
		3	779		Return	Deed	Plat	Comp.	Used
								2.00	2

Subdivision	Block	Lot	Plat Bk.	Page
			53	40


Brief Legal Description



Property Acquired From: <u>3-</u>	MAP	BLOCK	PAR	SUB	<u>3-9</u>		<u>27F</u>
Acct. No. <u>27E</u>	OLD: <u>3-9</u>		<u>27</u>	<u>F</u>		Map	Block
	NEW: <u>03-10</u>		<u>118</u>				Parcel

Date	Grantor (From)	Grantee (To)	D.B.	Pg.	Type	W.D. Cons
1/6/87	Davis, James W.	Davis, Emma Lee	592	394	Ex/O	-0-
3/22/94	Davis, Emma Lee	Holden, Shirley T.	1775	134	WD	-0-
8/18/94	HOLDEN, SHIRLEY T.	S.E.B REALTY, INC.	1905	292	W/D	89. ⁰⁰

City	G.M.D.	L.D.	L.L.	Dimensions	Acreage <u>X 17.79 AC.</u>				
		3	779	13.75 AC.	Return	Deed	Plat	Comp.	Used
						<u>17.79</u>			<u>17.85</u>
Subdivision					Block	Lot	Plat Bk.	Page	
						3	32	61	
Brief Legal Description					<u>* ADJUSTED ACREAGE PER 1994 DEED 1905-292 47-153</u>				
<u>12/12/94</u>									



Property Acquired From:
Acct. No. 118

Photo	Call No
-------	---------

3-10		118A
Map	Block	Parcel

Date	Grantor (From)	Grantee (To)	D.B.	Pg.	Type	W.D. Cons
7/12/96	S & B REALTY, INC.	JOYCE E. WATERS, DAVID W. &	2444	65	LTD W/D	48.00
6/4/03	WATERS, JOYCE E.	WATERS, DAVID W.	6221	258	WD	0
4/27/07	1/2 INT. WATERS, DAVID W.	1/2 INT. WATERS, BRENDA J.	9553	148	QC	0-0

City	G.M.D.	L.D.	L.L.	Dimensions	Acreage				
		3	779		Return	Deed	Plat	Comp.	Used
						4.04			4.04
Subdivision					Block	Lot	Plat Bk.	Page	

Brief Legal Description



Property Acquired From: 3-9	MAP OLD: -0309	BLOCK	PAR 027	SUB G
Acct. No.	NEW: -0310		119	

3-9		276
Map	Block	Parcel

Date	Grantor (From)	Grantee (To)	D.B.	Pg.	Type	W.D.Cons
1/6/87	Davis, James W.	Bowen, Birdie Eller d	592	397	E1/0	-0-

City	G.M.D.	L.D.	L.L.	Dimensions	Acreage				
		3	734 779		Return	Deed	Plat	Comp.	Used
						17.846			17.85


Subdivision	Block	Lot	Plat Bk.	Page
		2	32	61

Brief Legal Description



Name On Return:	MAP	BLOCK	PAR	SUB	3-9	27E	
Name On Deed:	027	E	027	E			Map
Property Address:	NEW: 0310	120	Property Acquired From:				
Acquired By:	Deed Will	Approximate Date Acquired:	Recorded Yes No	D.B.	Pg.	Size (Dim. or Ac.)	
Bounded By:	N.	S.	E.	W.			

Date	Grantor (From)	Grantee (To)	D.B.	Pg.	Type	W.D. Cons.
10/88	BURNS, MARRIS & DAISY	ATLANTA GAS LIGHT Co.	295	60	W	94 ³⁰
12/88	ATLANTA GAS LIGHT	DAVIS, JAMES W.	297	445	W	-0-
11/6/87	Davis, James W.	Jones, Lemma Marie	592	400	Ex/D	-0-
City		G.M.D.	L.D.	L.L.	Dimensions	Acreage 17.85
			3	737 729		Return Deed Plat Comp Used
						17,846 53.53 53.53
Subdivision			Block	Lot	Plat Book	Page
				1	17	213
Brief Legal Description:						32 61



Name On Return:	MAP OLD: 0309	BLOCK:	PAR 027	SUB A	3-9		27A
Name On Deed:	NEW: 0310		Photo 121	Call No.	Map	Block	Parcel

Property Address:	Property Acquired From:
-------------------	-------------------------

Acquired By:	Deed Will	Approximate Date Acquired:	Recorded Yes No	D.B. Pg.	Size (Dim. or Ac.)
--------------	-----------	----------------------------	-----------------	----------	--------------------

Bounded By:	N.	S.	E.	W.
-------------	----	----	----	----

Date	Grantor (From)	Grantee (To)	D.B.	Pg.	Type	W.D. Cons.
7/78	BURNS, MORRIS & DAISY	BURNS, JAMES M. JR. JUNE H.	242	337	W	-0-

City	G.M.D.	L.D.	L.L.	Dimensions	Acreage				
		3	734		Return	Deed	Plat	Comp.	Used
							9.54		

Subdivision	Block	Lot	Plat Book	Page
			14	136

Brief Legal Description:



Name On Return:	MAP - BLOCK OLD: 0309	PAR - SUB 027 C	3-9		27C
Name On Deed:	NEW: 0310*	Photo 122	Call No	Map	Block Parcel

Property Address:	Property Acquired From:				
Acquired By:	Deed Will	Approximate Date Acquired:	Recorded Yes No	D.B. Pg.	Size: (Dim. or Ac.)
Bounded By:	N.	S.	E.	W.	

Date	Grantor (From)	Grantee (To)	D.B.	Pg.	Type	W.D. Cons.
5/80	BURNS, MORRIS & DAISY M.	DENSMORE, CARTER H. & LOUISE P.	286	121	W	14 ⁰⁰

City	G.M.D.	L.D.	L.L.	Dimensions	Acreage				
		3	707		Return	Deed	Plat	Comp.	Used
							17.28		14.2
Subdivision					Block	Lot	Plat Book	Page	
							17	45	

Brief Legal Description:



Name On Return:	MAP BLOCK PAR SUB OLD: 0309	027	D	3-9	Map	Block	Parcel
Name On Deed:	NEW: 0310	Photo 123	Call No.				

Property Address:	Property Acquired From: 27B				
Acquired By:	Deed Will	Approximate Date Acquired:	Recorded Yes No	D.B. Pg.	Size: (Dim. or Ac.)
Bounded By:	N.	S.	E.	W.	

Date	Grantor (From)	Grantee (To)	D.B.	Pg.	Type	W.D. Cons.
7/80	WEST, CHARLES E & MARY L.	TURNER, JAMES H. & MARTHA	289	68	W	4 ⁵⁰

City	G.M.D.	L.D.	L.L.	Dimensions	Acreage				
					Return	Deed	Plat	Comp.	Used
		3	707 734			2			2
Subdivision					Block	Lot	Plat Book	Page	

Brief Legal Description:



Name On Return:	MAP	BLOCK	PAR.	SUB	3-9	27B	
	OLD: 0309		027	B			
Name On Deed:	NEW: 0310		124	Call No	Map	Block	Parcel

Property Address:			Property Acquired From:			
Acquired By:	Deed Will	Approximate Date Acquired:	Recorded Yes No	D.B. Pg.	Size: (Dim. or Ac.)	
Bounded By:	N.	S.	E.	W.		

Date	Grantor (From)	Grantee (To)	D.B.	Pg.	Type	W.D. Cons.
1/80	BURNS, MORRIS & DAISY	WEST, CHARLES E. & MARY L.	279	579	W	4 ⁰⁰
3/82	WEST, CHARLES E. & MARY L.	STEPHENS, KENT M. & PATRICIA V.	318	683	W	43 ⁵⁰

City	G.M.D.	L.D.	L.L.	Dimensions	Acreage 1.91 AC.				
		3	707		Return	Deed	Plat	Comp.	Used
			774				3.91		3.91
Subdivision					Block	Lot	Plat Book	Page	
							16	126	

Brief Legal Description:



Property Acquired From:
Acct. No.

Photo	Call No
-------	---------

3-10		125
Map	Block	Parcel

Date	Grantor (From)	Grantee (To)	D.B.	Pg.	Type	W.D. Cons
5/23/96	POSS, RUBY L.	BISHOP, GENEVA LOUISE	2433	53	EX'S DEED	-0-
5/23/96	PERRY, JAMES KAY, LINDA & INEZ HAMBY ESTATE	" " "	2433	50 THRU 52	QCS	-0-
6/27/05	BISHOP, GENEVA LOUISE	HESTER, HAZEL FAYE	8341	257	WD.	272. ⁰⁰

City	G.M.D.	L.D.	L.L.	Dimensions	Acreage 6 AC.				
		3	707		Return	Deed	Plat	Comp.	Used

Subdivision	Block	Lot	Plat Bk.	Page
			4	11B

Brief Legal Description



MAP BLOCK PAR SUB
 Name On poss, Otis OLD: 0309 026
 Return: *Rt 3*
 Name On Deed: NEW: 0310 125 Call No.

3-9		26
Map	Block	Parcel


Property Address: *Scottd* Property Acquired From:
 Acquired By: Deed Will Approximate Date Acquired: Recorded Yes No D.B. Pg. Size (Dim. or Ac.)
 Bounded By: N. S. E. W.

Date	Grantor (From)	Grantee (To)	D.B.	Pg.	Type	W.D. Cons.
9/23/67	BURNS, MORRIS	Poss, Otis H.	92	410	WD	16 ⁵⁰ / ₇ R ₂
11/23	Poss, Otis H.	Ruby Lee	736	416	WD	37 ⁰⁰/₂ R₂
	OTIS H. POSS ESTATE Per '88 Tax Return	Poss, Ruby Lee	692	516	E/D	-0-

City	G.M.D.	L.D.	L.L.	Dimensions	Acreage				
					Return	Deed	Plat	Comp.	Used
out					65	65	46.68	497	4618

Subdivision	Block	Lot	Plat Book	Page
			4	118

Brief Legal Description: *46.68 ac of LL 662-707 LD*



Name On Return:

MAP BLOCK PAR SUB
OLD: 0309 026 A
NEW: 0310 126

3-9 26A
Map Block Parcel

Name On Deed:

Property Address:

Property Acquired From:

Acquired By: Deed Will

Approximate Date Acquired:

Recorded Yes No


D.B. Pg.

Size: (Dim. or Ac.)

Bounded By:

N. S. E. W.

Date	Grantor (From)	Grantee (To)	D.B.	Pg.	Type	W.D. Cons.	
1-18-73	POSS OF H. D. ROGERS	H. D. ROGERS ET AL	136	46	W	3750	
10/80	ROGER C. CLAY	BOLLINGER GAS LIGHT CO	294	250	4WD	-0-	
10/80	"ET AL"	"ET AL"	294	251	W	68 ⁸⁰	
City		G.M.D.	L.D.	L.L.	Dimensions	Acreage	
DOWNEY		3	2	5		Return Deed Plat Comp Used	
						40.68	40.68
Subdivision			Block	Lot	Plat Book	Page	
					54	118	
Brief Legal Description: part of land in plat							



Name On Deed: SAGGUS OLD: 0309 025
 Return: 1577 - Fam NEW: 0310 127 No

<u>3-9</u>		<u>25</u>
Map	Block	Parcel

Property Address: Scott Rd Property Acquired From: _____
 Acquired By: Deed Will Approximate Date Acquired: _____ Recorded Yes No D.B. 95 Pg. 89 Size: (Dim. or Ac.) _____
 Bounded By: N. _____ E. _____ W. _____

COMBINE PER A. 1.

Date	Grantor (From)	Grantee (To)	D.B.	Pg.	Type	W.D.	Cons.
<u>4/6/68</u>	<u>POSS OF S H A</u>	<u>WESSLER, Mrs Thelma</u>	<u>95</u>	<u>89</u>	<u>WD</u>	<u>4</u>	<u>70</u>
<u>8/78</u>	<u>SAGGUS, V. HELM</u>	<u>SAGGUS WESSLER V.</u>	<u>244</u>	<u>288</u>	<u>W</u>	<u>-</u>	<u>-</u>
<u>9/80</u>	<u>SAGGUS, WESSLER V.</u>	<u>ATLANTA GAS LIGHT COMPANY</u>	<u>291</u>	<u>616</u>	<u>W</u>	<u>100</u>	<u>00</u>

W O N D	G.M.D.	L.D.	L.L.	Dimensions	Acreage				
				<u>104</u> <u>662</u> <u>535</u>	Return	Deed	Plat	Comp.	Used
							<u>60.75</u>	<u>60.75</u>	<u>60.75</u>

Subdivision	Block	Lot	Plat Book	Page
			<u>#</u>	<u>119</u> <u>63</u>

Brief Legal Description: 60.75 4709.662.535 LD3

No seed found on 46535
per plot

Name On Return:	MAP OLD: 0310	BLOCK	PAR 061	SUB B
Name On Deed:	NEW: 0310		Photo 128	Call No.

3-10		61B
Map	Block	Parcel

Property Address:	Property Acquired From:				
Acquired By:	Deed Will	Approximate Date Acquired:	Recorded Yes No	D.B. Pg.	Size: (Dim. or Ac.)
Bounded By:	N.	S.	E.	W.	

Date	Grantor (From)	Grantee (To)	D.B.	Pg.	Type	W.D. Cons.
76	HOWELL, ELIJAH ^{Mrs.}	HOWELL, CECILE	206	550	W	
9/6/06	HOWELL, CECILE R.	HABERSHAM PARTNERS 44, LLC	9091	473	LTD W	2 PARCELS 1,240.

City	G.M.D.	L.D.	L.L.	Dimensions	Acreage 3.27ac				
		3	850		Return	Deed	Plat	Comp.	Used
									14.82

Subdivision	Block	Lot	Plat Book	Page
		TRACT B1		

Brief Legal Description:





MAP — BLOCK — PAR — SUB —

Name On Cloud, Grantor: OLD: 0310
Return: Canton, Ga

Name On Deed: NEW: 0310

PAR: 062

SUB: 129

Cell No

N

3-10		62
Map	Block	Parcel

Property Address: _____ Property Acquired From: _____

Acquired By: Deed ___ Will ___ Approximate Date Acquired: _____ Recorded Yes ___ No ___ D.B. ___ Pg. ___ Size: (Dim. or Ac.): _____

Bounded By: N. _____ S. _____ E. _____ W. _____

Date	Grantor. (From)	Grantee (To)	D.B.	Pg.	Type	W.D. Cons.
11/19/55	Cloud, J. T.	Cloud, MRS GRACE	35	257	WD	85 3 PERS
3/28/00	Cloud, MATTIE GRACE WINKIE <i>ESTATE</i>	CLOUD, KENNETH H	4142	157 161	EXIS DEED	2 PARCELS - 0 -

City	G.M.D.	L.D.	L.L.	Dimensions	Acreage				
					Return	Deed	Plat	Comp.	Used
out	818	3	835 850	148.5 x 577.5'	22	2			
Subdivision					Block	Lot	Plat Book	Page	

Brief Legal Description:
Tract 515 Orange Rd

35-257

LL 850 300

Bp NW/Cor LL 850

E - 9 Rods along Orange Rd

m/s 2 NE/Cor

S - 5 Rods to Branch

W 9 Rods along Branch

N to B.p. + 305 Rods

at the NW/Cor LL 850

165

35

825

16.5

825

495
57

165

9

1485

Property Acquired From:
Acct. No.

Photo Call No

03N10
Map Block Parcel
130

COMBINE

2004

290

Date	Grantor (From)	Grantee (To)	D.B.	Pg.	Type	W. D. Cons
2/2/04	SWILEY, BETTE M. BEULAH LAND PROPERTIES, LLC	BEULAH LAND PROPERTIES, LLC	7205	188	d/c	3 PARCELS
10/1/04	BEULAH LAND PROPERTIES, LLC	BEAZER, HOMES CORP.	744	261	LTD WD	2 PARCELS 1,193 ³²

W/23/10-181

7414/12

one

covered as one

12/7/04

City	G.M.D.	L.D.	L.L.	Dimensions	Acreage				
		3	850		Return	Deed	Plat	Comp.	Used

14.35 ac.

Subdivision	Block	Lot	Plat Bk.	Page
		TRACT A2		

Brief Legal Description



HHH

MAP BLOCK PAR SUB
 Name On Return: OLD: 0310 061
 Name On Deed: NEW: 0310 130

3-10		61
Map	Block	Parcel

Property Address: Property Acquired From:
 Acquired By: Deed Will Approximate Date Acquired: Recorded Yes No D.B. Pg. Size: (Dim. or Ac.)
 Bounded By: N. S. E. W.

*6319 364 Q/C

Date	Grantor (From)	Grantee (To)	D.B.	Pg.	Type	W.D.Cons.
5/3/48	Smith, Benj.	Howell, Elijah	18	156	W	

6/30/03 HOWELL, MARY LOU BETTE M. SWILLEY, GROVER C. *6319 354 LTP WD 502.10

City	G.M.D.	L.D.	L.L.	Dimensions	Acreage				
	818	3rd	850	11.10 AC 13.18 AC	Return	Deed	Plat	Comp.	Used
								33±	53±

Subdivision	Block	Lot	Plat Book	Page
		TRACT A2		


*14.35 AC

Brief Legal Description:
 Tract s/2 Ne 20
 *ACREAGE ADJUSTED PER 2003 DEED 6319/354 11/3/03

3.673

9

33657



Property Acquired From: 130
Acct. No.

Photo	Call No
-------	---------

03N10		130B
Map	Block	Parcel

Date	Grantor (From)	Grantee (To)	D.B.	Pg.	Type	W.D. Cons
6/30/03	HOWELL, MARY LOU	SWILLEY REALTY INC	6319	336	LTD WD	2 PARCELS 72.70
6/30/03	SWILLEY REALTY, INC	HOWELL, CECILE R.	6319	348	LTD WD	2 PARCELS 72.70

City	G.M.D.	L.D.	L.L.	Dimensions	Acreage				
					Return	Deed	Plat	Comp.	Used
		3	850			1.676			1.68

Subdivision	Block	Lot	Plat Bk.	Page
		TRACT C		

Brief Legal Description



Property Acquired From:	MAP BLOCK PAR SUB OLD: 0310 061 A	3-10	61A
Acct. No.	NEW: 0310 131	Map	Block Parcel

Date	Grantor (From)	Grantee (To)	D.B.	Pg.	Type	W.D. Cons
8-27-87	Pearl '87 Request	Hughes, Pearl				
11/21/96	HUGHES, MRS PEARL S.	SMITHWICK, WESLEY LEON	2556	114	W/D	18. ⁰⁰
1/1/02	SMITHWICK, WESLEY L.	HUGHES, VIVIAN	4936	123	WD	42. ⁵⁰
6/16/05	JONES, VIVIAN HUGHES	THOMPSON, HOMER SR.	7997	404	W/D	37. ⁵⁰

City	G.M.D.	L.D.	L.L.	Dimensions	Acreage <u>.43 AC ±</u>				
		3	850		Return	Deed	Plat	Comp.	Used
Subdivision					Block	Lot	Plat Bk.	Page	
							8	135	
Brief Legal Description									

...the ... of ...

...the ... of ...

...the ... of ...

...the ... of ...

...the ... of ...

...the ... of ...


...the ... of ...

...the ... of ...

...the ... of ...

Name On Return:				3-10		61A	
Name On Deed:		Photo		Call No.		Map Block Parcel	
Property Address:				Property Acquired From:			
Acquired By:	Deed ___ Will ___	Approximate Date Acquired:	Recorded Yes ___ No ___	D.B. ___ Pg. ___	Size: (Dim. or Ac.)		
Bounded By:	N.	S.	E.	W.			

Date	Grantor (From)	Grantee (To)	D.B.	Pg.	Type	W.D. Cons.
11/28/72	HOWELL, ELIJAH	HUGHES MELVIN	134	60	w/d	1.50
12/27/75	Hughes, Melvin	Hughes, Pearl	150 190	69 658	w W	1.50
4/83	HUGHES, PEARL ^{1/2 int.}	HUGHES, RUTH KIMBERLEY ^{1/2 int.}	347	625	w	-0-
	City	G.M.D.	L.D.	L.L.	Dimensions	Acreage
			3	850	210 X 210	Return Deed Plat Comp. Used
	Subdivision	Block	Lot	Plat Book	Page	
Brief Legal Description: <i>Fr 83 three parcel SSA Combined per return</i>						



Recorded 1-19-87

Property	MAP	BLOCK	PAR	SUB		
Acquired From: 611	OLD: 0310		061	C		3-10
Acct. No.	NEW: 0310		Photo	Call No		61C
			132		Map	Block
						Parcel

Date	Grantor (From)	Grantee (To)	D.B.	Pg.	Type	W.D. Cons
?/86	RUTH KIMBERLY HUGHES, PEARL	STEPHANIE THOMPSON, HOMER	595	650	W	14 ⁰⁰
4/30/01	DARBY, GLEN J.	" "	4581	252	DC	For. DBAC -0-

City	G.M.D.	L.D.	L.L.	Dimensions	Acreage				
		3	850		Return	Deed	Plat	Comp.	Used
						1.01			1.01

Subdivision	Block	Lot	Plat	Bk.	Page

Brief Legal Description



Map 3-10-61A

+5-+ 3-10-55 same prop deed out

HOMER THOMPSON
STEPHANIE THOMPSON
(D.B. 134, P. 111)

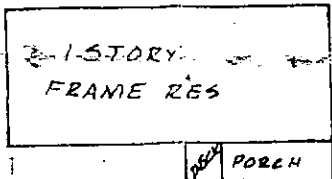
DOCK LATHEM
TRAIL 30' R/W

712.4' TO E. S.E. P. 20
(P.B. 2, PG. 19-714.2)

(1' 0")
I.P.F.

S86°52'53"E

210.00'



GRAVEL
DRIVE

N02°18'51"E
206.55'

AREA = 1.01 ACRES



209.60'
S01°55'28"W

ELIJAH HOWELL

ROCK

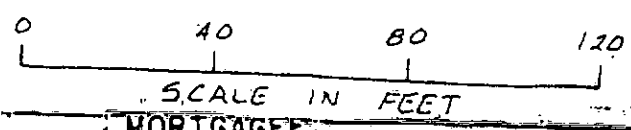
211.49'
N86°03'47"W

ELIJAH HOWELL
(P.B. 18, P. 156)

NOTES:

- 1) REFERENCE PLAT OF OLD MACEDONIA SCHOOL LOT, DATED 3-18-57 BY LAT RIDGWAY, RECORDED IN PLAT BOOK 2, PAGE 19, CHEROKEE COUNTY CLERK OF SUPERIOR COURT RECORDS.
- 2) ALL MATTERS OF TITLE ARE EXCEPTED.

LL
850



MORTGAGEE

4. 01. - OPEN LOT
5 L.L. - LAND LOT LINE

Handwritten notes and scribbles at the top of the page, including a large 'X' and some illegible characters.

Main body of the page containing faint, mostly illegible text and markings.

Bottom section of the page with a table-like structure. It contains several columns of text, some of which are partially legible, possibly representing a list or a set of data.

(R)


Name On Return: Hughes, Mel Canton, Ga.	MAP OLD: 0310	BLOCK	PAR 055	SUB	3-10		55
Name On Deed:	NEW: 0310	Photo 133	Car No.		Map	Block	Parcel

Property Address:				Property Acquired From:			
Acquired By:	Deed Will	Approximate Date Acquired:	Recorded Yes No	D.B. Pg.	Size: (Dim. or Ac.)		
Bounded By:	N.	S.	E.	W.			

Date	Grantor (From)	Grantee (To)	D.B.	Pg.	Type	W.D. Cons.
1/16-71	Henderson, H. V SR.	Hughes, Melvin	89	707	W/D	4 1/2
1/28-72	HUGHES, MELVIN	THOMPSON, HOMER STEPHANIE	134	111	W/D	11.50

City	G.M.D.	L.D.	L.L.	Dimensions	Acreage					
					Return	Deed	Plat	Comp.	Used	
out	018	3	850	284.5' x 198.7'	1					
Subdivision					Block	Lot	Plat Book	Page		
							2	19		

Brief Legal Description:
S of Hwy 20



Property Acquired From:
Acct. No. 5

Photo	Call No
-------	---------

3-10		134
Map	Block	Parcel

Date	Grantor (From)	Grantee (To)	D.B.	Pg.	Type	W.D. Cons
3/16/98	SASSEEN, CHRISTINA S. GIBBS, MICHAEL T. E	SMITHWICK, W. L.	3039	23	W/D	70. ⁰⁰
4/27/99	Smithwick, W. L.	Bates, Frank	3634	103	W/D	72. ⁰⁰ / ₄
10/31/00	BATES, FRANK	MELISSA SINGARD, CORY B. E	4352	114	W/D	82. ⁵⁰

City	G.M.D.	L.D.	L.L.	Dimensions	Acreage ⁵⁷				
		3	850		Return	Deed	Plat	Comp.	Used
Subdivision					Block	Lot	Plat Bk.	Page	

Brief Legal Description



LL 8511

---MAP---BLOCK---PAR---SUB---

Name On Return: ~~PLA~~ OLD: 0310 056

Name On Deed: HENDERSON NEW: 0310 134

3-10		56
Map	Block	Parcel

Property Address: RT #1 CANTON GA

Property Acquired From:

Acquired By: Deed Will _____

Approximate Date Acquired:

Recorded Yes _____ No _____

D.B. _____ Pg. _____

Size: (Dim. or Ac.)

Bounded By: N. S. E. W.

Date	Grantor (From)	Grantee (To)	D.B.	Pg.	Type	W.D.Cons.
3/10/59	Richards, Roy	Wheeler, B.F.	53	202		
12-10-64	WHEELER, B.F.		77	216	W/D	
3/93	HENDERSON, H. V. SR	GIBBS, MICHAEL D. & SASSEEN, CHRISTINA S.	1436	23	W	51 60

City	G.M.D.	L.D.	L.L.	Dimensions	Acreage				
					Return	Deed	Plat	Comp.	Used
	B18	3rd	050	100x198.7'					
Subdivision					Block	Lot	Plat Book	Page	

Brief Legal Description:

S/ Hwy '20




Property	MAP	BLOCK	PAR	SUB
Acquired From: <i>RT. 1 CANTON, GA</i>	OLD: 0310		057	
Acct. No.	NEW: 0310		135	Call No

3-10		57
Map	Block	Parcel

Date	Grantor (From)	Grantee (To)	D.B.	Pg.	Type	W.D. Cons
		NEEDS FIELD CARK				
5/10/93	<i>ESTATE</i> WELCHER, BONNIE C	WELCHER, BONNIE WELCHER, KENNETH B <i>ETAL</i> GAILEY, BETTY JOYCE	1496	114	WSD	-0-
5/10/93	WELCHER, KENNETH B <i>ETAL</i> GAILEY, BETTY JOYCE	BENEFIELD, EMMA M.	1496	112	RC	-0-

City	G.M.D.	L.D.	L.L.	Dimensions	Acreage			
					Return	Deed	Plat	Comp. Used
	818	3 rd	850	130'± x 180'± x 126'±				
Subdivision					Block	Lot	Plat Bk.	Page

Brief Legal Description



Name On Return: <i>At 3</i>	MAP	BLOCK	PAR	SUB	058				<i>III</i>
	OLD: 0310								<i>58</i>
Name On Deed:	NEW: 0310				136	Cont. No			
							3-10		
							Map	Block	Parcel
Property Address:					Property Acquired From:				
Acquired By:	Deed Will	Approximate Date Acquired:	Recorded Yes	Recorded No	D.B.	Pg.	Size: (Dim. or Ac.)		
Bounded By:	N.	S.	E.	W.					

Date	Grantor (From)	Grantee (To)	D.B.	Pg.	Type	W.D.	Cons.			
1958		White, Jess White, Dillard	47	500	W					
2-16-63	White, DILLARD	Kelley, C.W.	68	382	WO	6.175				
6/6/02	KELLEY, C.W.	PARKER, MARILYN, J. KELLEY, C.W.	5332	209	OC		-0-			
	City	G.M.D.	L.D.	L.L.	Dimensions	Acreage				
		818	3rd	850		Return	Deed	Plat	Comp.	Used
									1 AC	1 AC
	Subdivision	Block	Lot	Plat Book	Page					
Brief Legal Description:										
<i>Lot 5/5 May 20</i>										



LLL

--- MAP --- BLOCK --- PAR --- SUB ---

Name On Return: OLD: 0310 059

Name On Deed: NEW: 0310 137 004 No

3-10		59
Map	Block	Parcel

Property Address: _____ Property Acquired From: _____

Acquired By: _____ Deed Will _____ Approximate Date Acquired: _____ Recorded Yes _____ No _____ D.B. _____ Pg. _____ Size: (Dim. or Ac.) _____

Bounded By: N. _____ S. _____ E. _____ W. _____

Date	Grantor (From)	Grantee (To)	D.B.	Pg.	Type	W.D.Cons.					
5/29/		TINSLEY, L CON TINSLEY, W.F	73	523	W						
		by field cut only									
4/6/01	WILLIE FRANK TINSLEY, LEON	TINSLEY, WILLIE FRANK	4528	213	QC	-0-					
	City	G.M.D.	L.D.	L.L.	Dimensions	Acreage					
		818	3rd	350	150 x 290+	Return	Deed	Plat	Comp.	Used	
	Subdivision	1.3 AC±				Block	Lot	Plat Book	Page		
Brief Legal Description:											
Tract s/s Hwy 20											

1. 2012

3-10-59

WARRANTY DEED

13-523

STATE OF GEORGIA, CHEROKEE COUNTY

THIS INDENTURE, Made this 23 day of MAY in the year of our Lord One Thousand Nine Hundred and sixty-four between Dillard White

of the State of Georgia and County of Cherokee of the first part and Leon Tinsley and Willie Frank Tinsley

of the State of Georgia and County of Cherokee of the second part

WITNESSETH, That the said part Y of the first part, for and in consideration of the sum of TEN DOLLARS AND OTHER VALUABLE CONSIDERATIONS...

All that tract or parcel of land lying and being in the 3rd District and 2nd Section of Cherokee County, Georgia, and being part of lot of land No. 850 more particularly described as follows: BEGINNING at the intersection of the north and south original line on the East side of said land lot 850...


THERE IS EXCEPTED THEREFROM, one acre in the northeast corner of said tract described as follows: BEGINNING at the intersecting of the North and south line on the East side of land Lot No. 850 with the south side of the Canton Cumming Highway...

THERE IS ALSO EXCEPTED FROM THE ABOVE that portion of the above described property which is included in the following tract now or formerly owned by H. V. Henderson BEGINNING on the original North and South line on the South side of the Canton Cumming Highway...



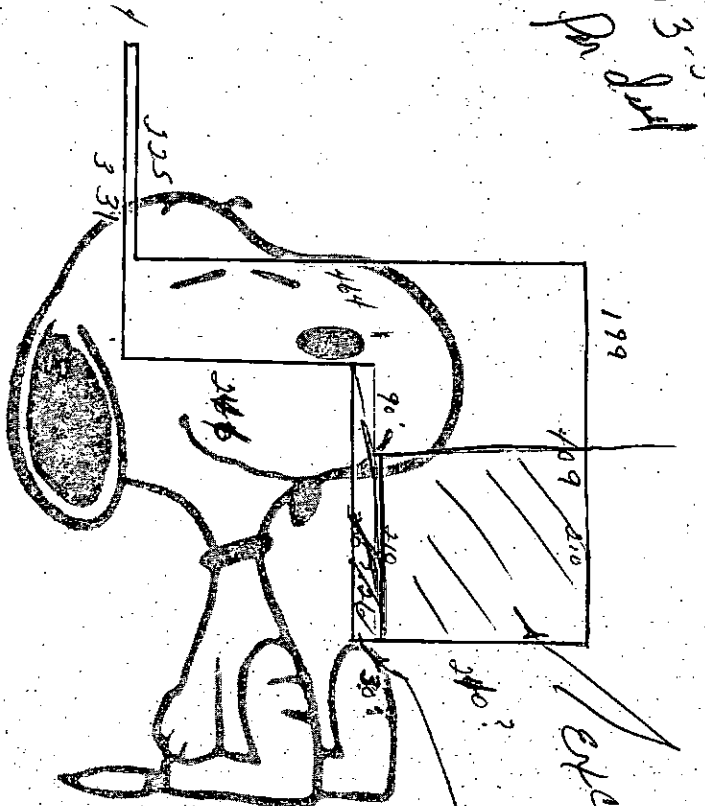
TO HAVE AND TO HOLD, The said bargained premises, together with all and singular the rights, members and appurtenances thereof, to the same being, belonging or in anywise appertaining to the only proper use, benefit and behoof of them the said part Y of the second part their heirs and assigns forever in Fee Simple

And the said part Y of the first part, for his heirs, executors and administrators, will warrant and forever defend the right and title to the above described property unto the said part Y of the second part...



MEMORY JOGGERS


Johnny Ghorley




13-523
Pm Paul

Excerpted

Calculated
Remaining
to be
1.8 AC.
2 AC.
27



[Faint, illegible handwritten text or notes, possibly a signature or date, located at the bottom of the page.]



Property Acquired From:
Acct: No.

Photo	Call No

03N10		138
Map	Block	Parcel

Date	Grantor (From)	Grantee (To)	D.B.	Pg.	Type	W.D.Cons
10/12/01	HULSEY, CHRISTINE	LINEBERGER, JOHN	4623	461	W/D	100. ⁰⁰

City	G.M.D.	L.D.	L.L.	Dimensions	Acreage				
		3	850		Return	Deed	Plat	Comp.	Used

Subdivision	Block	Lot	Plat Bk.	Page

Brief Legal Description



Name On Return:	Bearden Alphare	MAP	BLOCK	PAR	SUB
Name On Deed:		OLD: 0310		060	
		NEW: 0310		138	

3-10		60
Map	Block	Parcel

Property Address:			Property Acquired From:		
Acquired By:	Deed Will	Approximate Date Acquired:	Recorded Yes No	D.B. Pg.	Size (Dim. or Ac.)
Bounded By:	N.	S.	E.	W.	

Date	Grantor (From)	Grantee (To)	D.B.	Pg.	Type	W.D. Cons.
11/14/65	Richardson, H. J.	Bearden, James H.	90	126	W/D	
11-8-71	BEARDEN, JAMES H.	HULSEY, Billy J. & CHRISTINE	117	613	W/D	13.00 ⁰⁰ out
8/3/00	HULSEY, BILLY'S (ESTATE)	HULSEY, CHRISTINE	4251	22	EXCEL DEED	- 0 -

City	G.M.D.	L.D.	L.L.	Dimensions	Acreage				
					Return	Deed	Plat	Comp.	Used
out	818	3 rd	850	158' X 460'					
Subdivision					Block	Lot	Plat Book	Page	

Brief Legal Description:
 Tract s/s Hwy 20



Name On Hester, H.P.
Returns: Ball Ground

MAP BLOCK PAR SUB.
OLD: 0310 035
NEW: 0310 1392 Cont No

3-10		35
Map	Block	Parcel

Name On
Deed:

Property
Address:

Property
Acquired From:

Acquired By: Deed Will Approximate Date Acquired: Recorded Yes No D.B. Pg. Size: (Dim. or Ac.)

Bounded By: N. S. E. W.

Date	Grantor (From)	Grantee (To)	D.B.	Pg.	Type	W.D. Cons.
7/21/55	Green, John W.	Hester, Hubert P.	34	472	WD	1 10/16 S
9/86	HESTER, HUBERT	EATON, DON	622	350	W	56 ⁰⁰

City	G.M.D.	L.D.	L.L.	Dimensions	Acreage				
					Return	Deed	Plat	Comp.	Used
out	818	3	867	238' x 392'	2				
Subdivision					Block	Lot	Plat Book	Page	

Brief Legal Description:

Lot N/S Hwy 20

Recorded May 1987

34-472

LL 807 3 ~~24~~

BP. N/S Canton Cumming

NW ang & N2 S line of Hwy

E 238' along hwy to

John W Green v Morris Heister

N1/4 392' along John W Green

prop, W1/4 238' along

John Green prop to N4S

line, S 392' to

Canton Cumming NW ang BP


Property Acquired From:	MAP BLOCK OLD: 0310	PAR SUB 037	3-10		37
Acct. No.	NEW: 0310	Photo 140	Map	Block	Parcel

Date	Grantor (From)	Grantee (To)	D.B.	Pg.	Type	W.D. Cons
11/86	HESTER, ^{Jal} LEONARD ESTATE	HESTER, MARY LUCILLE	590	120	QC	-0-
6/25/97	HESTER, MARY LUCILLE	HESTER, EDWARD L.	2752	36	W/D	-0-
6/25/97	HESTER, EDWARD L.	HESTER, ^{VALERIE L.} EDWARD L. &	2752	39	W/D	-0-

City	G.M.D.	L.D.	L.L.	Dimensions	Acreage 1.15 AC				
		3	807		Return	Deed	Plat	Comp.	Used

Subdivision	Block	Lot	Plat Bk.	Page
			ATTACHED	

Brief Legal Description



44

Name On Return: **Hester, Morris**
 Return: **Canton, Ga. R-1**

2-209	29
Photo	Call No.

3-10		37
Map	Block	Parcel

Name On Deed:

Property Address:

Property Acquired From:

Acquired By: Deed Will _____ Approximate Date Acquired: _____ Recorded Yes ___ No ___ D.B. ___ Pg. ___ Size: (Dim. or Ac.)

Bounded By: N. S. E. W.

Date	Grantor (From)	Grantee (To)	D.B.	Pg.	Type	W.D. Cons.
7/15/52	Greene, John W	Hester, Morris	25	722	W	
			92	512		
2/24/52	Bricket, W. R.	Hester, Morris	25	167		

City	G.M.D.	L.D.	L.L.	Dimensions	Acreage				
					Return	Deed	Plat	Comp.	Used
out	818	3	80'	260' x 280' x 400'	19				
Subdivision					Block	Lot	Plat Book	Page	

Brief Legal Description:
 Tract N/S Hwy 70

Plotted by deed, occupation,
+ will call -
RWD

N/W JOHN W. GREENE

N53°36'50"E 50.00'

N62°36'40"E 50.00'

N22°03'10"E 26.16'

N88°49'20"E 81.87'

N42°07'20"E 31.89'

N64°50'50"E 15.91'

N70°42'00"E 11.97'

N81°00'00"E 7.23'

N84°07'20"E 31.89'

N84°50'50"E 15.91'

N70°42'00"E 11.97'

N81°00'00"E 7.23'

N84°07'20"E 31.89'

N64°50'50"E 15.91'

N42°07'20"E 31.89'

N22°03'10"E 26.16'

N53°36'50"E 50.00'

N62°36'40"E 50.00'

N88°49'20"E 81.87'

N42°07'20"E 31.89'

N64°50'50"E 15.91'

N70°42'00"E 11.97'

N81°00'00"E 7.23'

- NOTES:
- 1) FIELD ERROR OF CLOSURE: 1"/11,000.
 - 2) COMPASS RULE BALANCE.
 - 3) EQUIPMENT USED: TOPCON GTS-1.
 - 4) PLAT ERROR OF CLOSURE: 1"/85,000.
 - 5) ALL MATTERS OF TITLE ARE EXCEPTED.
 - 6) IRON PINS SET AT ALL CORNERS UNLESS OTHERWISE NOTED. (M.R.)

- LEGEND:
- 1) I.P.F. - IRON PIN FOUND
 - 2) R. - REBAR
 - 3) P. - PROPERTY LINE
 - 4) F. - FENCE LINE

LEWIS DOBSON
N.W. COR. GAR. IS 0.40' WEST OF P.
S FRAME GARAGE
S.W. COR. GAR. IS 0.25' EAST OF P.

LOCATION SURVEY FOR:
MORRIS E. HESTER & LUCILLE HESTER

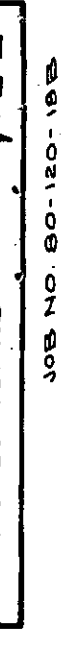
LOCATED IN LAND LOT 807,
DISTRICT 3, SECTION 2,
CHEROKEE COUNTY, GEORGIA

SCALE: 1" = 50'

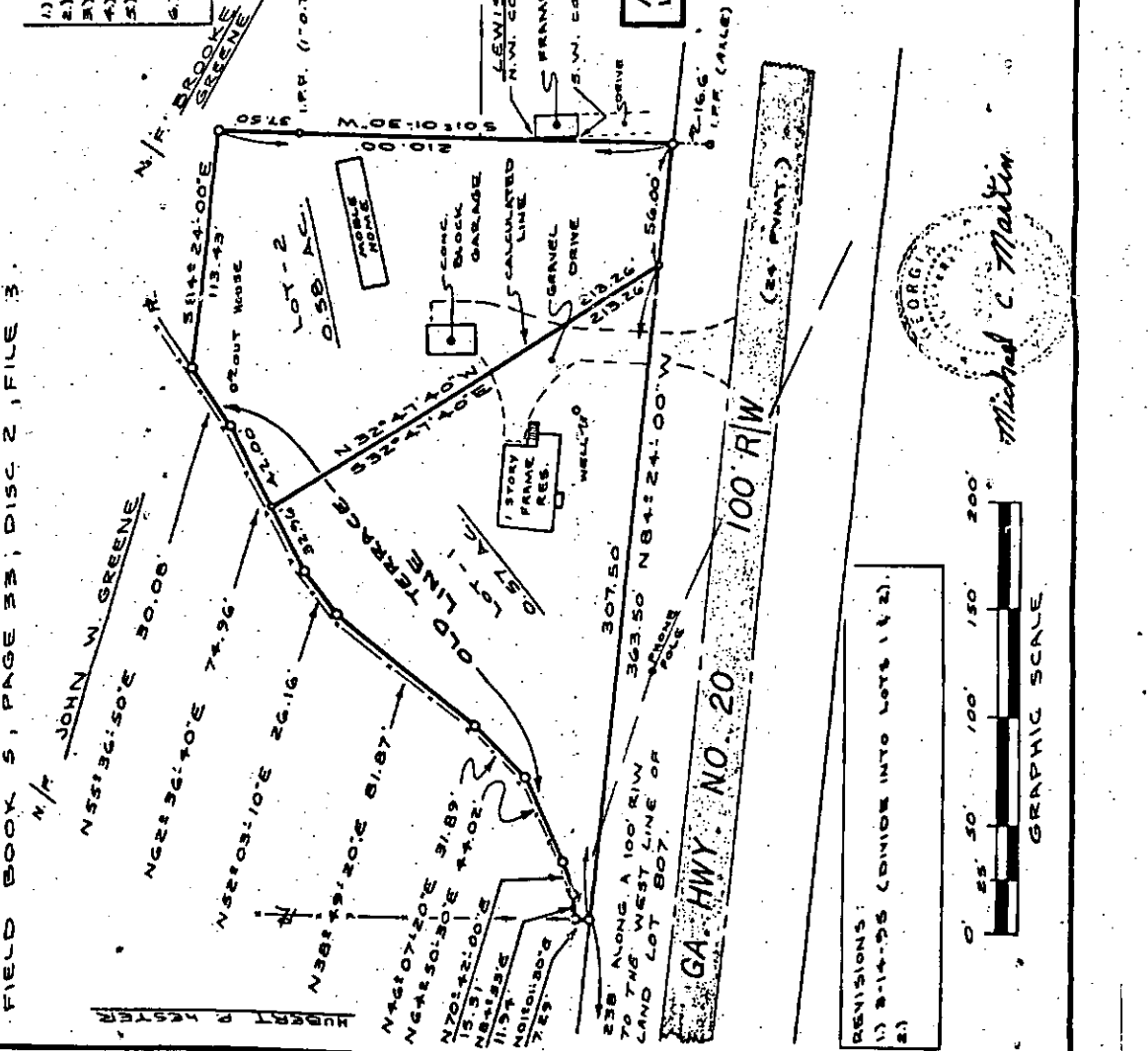
PREPARED: MARCH 12, 1980

BY: MARTIN - ADAMS & ASSOCS.
P.O. BOX 715
LEBANON, GEORGIA 30146
PHONE: 926-0200


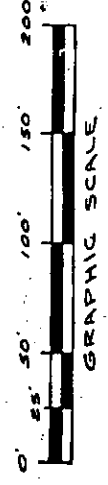
LAND PLANNING,
SUBDIVISIONS &
LAND SURVEYING




JOB NO. 80-120-18B



- REVISIONS:
- 1) 2-14-85 (DIVIDE INTO LOTS 1 & 2).
 - 2)



Michael C. Martin



Property Acquired From:
Acct. No.

Photo	Call No
-------	---------

03ND Map	Block	141 Parcel
-------------	-------	---------------

Date	Grantor (From)	Grantee (To)	D.B.	Pg.	Type	W. D. Cons
9/30/04	VANDIVER, WENDY D.	VANDIVER, CHAD E.	7441	431	Q/C	0
3/22/06	VANDIVER, CHAD E.	HOUSTON, AMANDA GAIL	8666	106	WD	81.20
2/29/08	HOUSTON, AMANDA GAIL	THE AMANDA GAIL HOUSTON LIVING TRUST	10103	338	LSD	-0-

City	G.M.D.	L.D.	L.L.	Dimensions	Acreage .17AC				
		3	807		Return	Deed	Plat	Comp.	Used

Subdivision	Block	Lot	Plat Bk.	Page
			49	39

Brief Legal Description



Name On Return:	Dobson, Lew Canton, Ga.	MAP BLOCK PAR SUB OLD: 0310	038	3-10		38
Name On Deed:		NEW: 0310	141	Map	Block	Parcel

Property Address:	Property Acquired From:				
Acquired By:	Deed Will	Approximate Date Acquired:	Recorded Yes No	D.B. Pg.	Size (Dim. or Ac.)
Bounded By:	N.	S.	E.	W.	

Date	Grantor (From)	Grantee (To)	D.B.	Pg.	Type	W.D. Cons.
	Green, John W	Dobson, Lewis	15	106	WD	
5/17/64	Wilkie, James	Dobson, Lewis	73	378	WD	
4/14/95	DOBSON, LEWIS ESTATE	CHAD E. VANDIVER & WENDI D	2016	142 144	OC WD	31.00
City	G.M.D.	L.D.	L.L.	Dimensions	*.17 AC Acreage	
out	818	3 rd	807	200' x 160'	Return Deed Plat Comp. Used	
Subdivision			Block	Lot	Plat Book	Page
					49	39
Brief Legal Description: * ADJUSTED R'S & ACREAGE PER PLAT 49-39 & 1995 DEEDS. 10/1/95						
Tract N/4 Sec 20						

Photo by dead suspect
field call -
(P.W.)

Name On Return:	Green, Cantor	MAP BLOCK PAR SUB	OLD: 0310	040		3-10		40
Name On Deed:			NEW: 0310	142	Call No.	Map	Block	Parcel


Property Address:	Property Acquired From:				
Acquired By:	Deed Will	Approximate Date Acquired:	Recorded Yes No	D.B. Pg.	Size: (Dim. or Ac.)
Bounded By:	N.	E.	W.		

Date	Grantor (From)	Grantee (To)	D.B.	Pg.	Type	W.D. Cons.
12/20/81	GREEN, J. W.	Green, Brooke	25	98	W	
8/84	GREENE, JOHNNY	WATERS, A. JOSEPH JR.	415	593	W	30 ⁰⁰
11-85	Waters, A. Joseph Jr.	Babb Evelyn L.	496	573	WD	32.00

City	Subdivision	Dimensions	Acres
Camden	9492	80' x 25' AC	75 AC
Return	Deed	Plat	Comp. Used
1			1-1-1
Block	Lot	Plat Book	Page

Brief Legal Description:
 N/S Cantor - Common

Tract on 1/45 May 20 -
Plots by Juddell - B.W.W.



Property	
Acquired From:	
Acct. No.	

Photo	Call No

03N10		143
Map	Block	Parcel

Date	Grantor (From)	Grantee (To)	D.B.	Pg.	Type	W.D. Cons
9/23/02	JASTRZEBSKI, SHEILA	JASTRZEBSKI, SHEILA; WAITMAN, JOSEPH L. & WAITMAN, RICHARD A.	5622	299	Q/C	Ø
10/10/05	RICHARD L WAITMAN, JOSEPH L.	JASTRZEBSKI, SHEILA	8709	388	QC	-0-
3/5/07	DENNEY, GISEN S	" "	9492	246	QC	-0-
11/8/07	JASTRZEBSKI, SHEILA	SHEILA JASTRZEBSKI, WALT.	9949	172	WD	-0-

City	G.M.D.	L.D.	L.L.	Dimensions	Acreage				
					Return	Deed	Plat	Comp.	Used
		3	807			0.91			0.91

Subdivision	Block	Lot	Plat Bk.	Page

Brief Legal Description



Name On Return: Green, J. Canton,	MAP OLD: 0310	BLOCK 041	PAR 1430	SUB	3-10	41
Name On Deed:	NEW: 0310		Cell No.		Map	Block
Property Address:			Property Acquired From:			
Acquired By:	Deed Will	Approximate Date Acquired:	Recorded Yes No	D.B. Pg.	Size (Dim. or Ac.)	
Bounded By:	N.	S.	E.	W.		

Date	Grantor (From)	Grantee (To)	D.B.	Pg.	Type	W.D. Cons.
12/20/51	GREEN, J. W.	Green Harold	25	98		—
4/26/96	GREEN, HAROLD	RICHARDS, JIMMY L.	2383	234	W/D	105.20
4/26/96	RICHARDS, JIMMY L.	JASTRZEBSKI, SHEILA	2383	243	W/D	105.20
City		G.M.D.	L.D.	L.L.	Dimensions	Acreage @ .91 AC
out		0/0	3rd	007	135' x 270'	Return Deed Plat Comp. Used
Subdivision		Block		Lot	Plat Book	Page
					D.B. 2383	234
Brief Legal Description:						
Tract N/S Hwy 20						

10/1

Plotted by deed + occupation -
RWC

Property Acquired From:	MAP BLOCK PAR SUB	3-10	42	3-10	42
Acct. No.	OLD: 3-10	42	Call No	Map	Block
	NEW: 03-10	144			Parcel

Date	Grantor (From)	Grantee (To)	D.B.	Pg.	Type	W.D. Cons
7/15/87	Wrightman, Bruce A. & Sheila J.	Nichelson, Paul	645	404	WD	58 etc.
5/2/94	Nichelson, Paul	Nichelson, Betty J.	1815	097	WD	-0-
10/25/04	NICHELSON, BETTY J (ESTATE)	THE BETTY S. NICHELSON TESTAMENTARY TRUST	7508	191	EVER'S DEED OF ASSENT	0

City	G.M.D.	L.D.	L.L.	Dimensions	Acreage				
out		3	807	120' x 240'	Return	Deed	Plat	Comp.	Used
					1				
Subdivision					Block	Lot	Plat Bk.	Page	
Brief Legal Description									

Name On Return: **Green, Jerry D.**
 Canton, Ga. R-1

2-209, 35
 Photo Call No.

3-10, 42
 Map Block Parcel

Name On Deed:

Property Address:

Property Acquired From: **196/391**

Acquired By: Deed Will, Approximate Date Acquired, Recorded Yes No, D.B. Pg., Size (Dim. or Ac.)

Bounded By: N., S., E., W.

Date	Grantor (From)	Grantee (To)	D.B.	Pg.	Type	W.D.Cons.
5/11/69	Green, Jerry D.	Green, Jerry D.	79	92		
7/6	Green, Jerry	Chester, Michael Oniel	196	394	W	18 ⁰⁰
7/79	CHESTER, MICHAEL ONIEL	BRUCE A. & SHEILA J. WAITMAN	670 267	358 405	GC W	-0- ⁰⁰ 26 ⁰⁰

City	G.M.D.	L.D.	L.L.	Dimensions	Acreage				
out	818	3	807	120± x 290±	Return	Deed	Plat	Comp.	Used
					1				
Subdivision					Block	Lot	Plat Book	Page	

Brief Legal Description:
Lot W.S. Dock Latham Rd

Plotted by occupation +
field work -
PWW

BB

Name On Return: <i>R+1 CA</i>	MAP OLD: 0310	BLOCK	PAR 043	SUB	3-10		43
Name On Deed:	NEW: 0310		145	Call No.	Map	Block	Parcel

Property Address:	Property Acquired From:				
Acquired By:	Deed Will	Approximate Date Acquired:	Recorded Yes No	D.B. Pg.	Size: (Dim. or Ac.)
Bounded By:	N.	S.	E.	W.	

Date	Grantor (From)	Grantee (To)	D.B.	Pg.	Type	W.D. Cons.
2/1/03	<i>Sheene, Otis</i>	<i>Sheene, John W</i>	12	6	W	
3/81	<i>GREEN, JOHN W.</i>	<i>EATON, C. D.</i>	301	542	W	6 ⁰⁰

City	G.M.D.	L.D.	L.L.	Dimensions	Acreage				
					Return	Deed	Plat	Comp.	Used
	818	3 rd	807	280± x 120±					
Subdivision					Block	Lot	Plat Book	Page	

Brief Legal Description:
Tract N/S Aug 20

cc

Name On Green, John
Return: Canton, Ga.

MAP -- BLOCK PAR -- SUB --
OLD: 0310 036

Name On
Deed: NEW: 0310 146

3-10		36
Map	Block	Parcel

Property Address: _____ Property Acquired From: _____

Acquired By: Deed Will _____ Approximate Date Acquired: _____ Recorded Yes No _____ D.B. Pg. _____ Size: (Dim. or Ac.) _____

Bounded By: N. _____ S. _____ E. _____ W. _____

Date	Grantor (From)	Grantee (To)	D.B.	Pg.	Type	W.D. Cons.
2/1/43	Greene, Otis	Green, John W	12	61	W	
5/83	GREEN, JOHN W. ^{1/4} ^{settle}	GREEN, OTIS	353	331	Edac	25 ⁰⁰
12/31/82	GREENE OTTIS	NICHELSON LARRY GENE	380	549	W	9.90 <small>17,500.00</small>

City	G.M.D.	L.D.	L.L.	Dimensions	1 Ac + 79 Ac	Acreage 30 29			
out	818	3	807	6.9 AC ± 13.4 AC ± 7.4 AC ±	Return 30	Deed	Plat	Comp.	Used 305
Subdivision					Block	Lot	Plat Book	Page	

Brief Legal Description:
Tract N/S Hwy 20

8

Name On Return:	MAP BLOCK	PAR SUB	3-10		36D
	OLD: 0310	036 D	Map	Block	Parcel
Name On Deed:	NEW: 0310	Photo Call No.			
		147			

Property Address:	Property Acquired From:				
Acquired By:	Deed Will	Approximate Date Acquired:	Recorded Yes No	D.B. Pg.	Size: (Dim. or Ac.)
Bounded By:	N.	S.	E.	W.	

Date	Grantor (From)	Grantee (To)	D.B.	Pg.	Type	W.D. Cons.
5/78	GREEN, JOHN W.	EATON, C.D. (Don)	253	298	W	1.00
11/1/97	PABB, EVELYN LEE	EATON " " " "	2942	165	W/D	FOR 25 AP 1.00

City	G.M.D.	L.D.	L.L.	Dimensions	.6 AC ± Acreage REACT				
		3	807		Return	Deed	Plat	Comp.	Used
Subdivision					Block	Lot	Plat Book	Page	

Brief Legal Description:



Property Acquired From:
Acct. No.

Photo	Call No
-------	---------


3-10		148
Map	Block	Parcel

Date	Grantor (From)	Grantee (To)	D.B.	Pg.	Type	W.D. Cons
9/26/97	Gunter, Randall E.	Michelle L. & Jerry A. Williams	2884 2857	73 178	REC WD	86 50

City	G.M.D.	L.D.	L.L.	Dimensions	Acreage				
		3	807		Return	Deed	Plat	Comp.	Used
									1.5±

Subdivision	Block	Lot	Plat Bk.	Page
			17	171

Brief Legal Description




Name On Return:	MAP: BLOCK: PAR: SUB: OLD: 0310	036	F	3-10		36F
Name On Deed:	NEW: 0310	Photo 148	Cell No.	Map	Block	Parcel

Property Address:	Property Acquired From: 36C				
Acquired By:	Deed Will: _____	Approximate Date Acquired:	Recorded Yes No: _____	D.B. Pg: _____	Size: (Dim. or Ac.)
Bounded By:	N.	S.	E.	W.	

Date	Grantor (From)	Grantee (To)	D.B.	Pg.	Type	W.D.Cons.
80	GREEN, TONY ^{spc. of c/w} GREEN, BROOKE	GREEN, TERRY L.	293	552	C/W	-
10/80	GREEN, TERRY L. ^{1/2 int.} SHELIA A.	GREEN, SHELIA A. ^{1/2 int.}	293	554	W	-0-
9/28/82	GREENE TERRY L. &	GUNTER RANDALL E.	368	352	W	53.50

City	G.M.D.	L.D.	L.L.	Dimensions	Acreage				
					Return	Deed	Plat	Comp	Used
		3	807						1.5±
Subdivision					Block	Lot	Plat Book	Page	
							17	171	

Brief Legal Description:



Name On Return:	MAP: OLD: 0310	BLOCK: 036	PAR: C.	SUB: 3-10	36C
Name On Deed:	NEW: 0310	Photo: 149	Call No.	Map	Block Parcel

Property Address:	Property Acquired From:				
Acquired By:	Deed Will	Approximate Date Acquired:	Recorded Yes No	D.B. Pg.	Size: (Dim. or Ac.)
Bounded By:	N.	S.	E.	W.	

Date	Grantor (From)	Grantee (To)	D.B.	Pg.	Type	W.D. Cons.
76	GREEN, JOHN W.	TONY & TERRY & GREEN, BROOK, LAVERNE	200	797	W	500
	Per '88 Tax Return	Carter, Brooke Laverne, Tony & Terr				

City	G.M.D.	L.D.	L.L.	Dimensions	Acreage 2.5 AC. ±				
					Return	Deed	Plat	Comp.	Used
		3	807			4			4
Subdivision					Block	Lot	Plat Book	Page	

Brief Legal Description:



2

Name On Return: <i>R+1</i>	MAP BLOCK PAR SUB OLD: 0310 039				
Name On Deed:	NEW: 0310	150	150	150	150


3-10		39
Map	Block	Parcel

Property Address:		Property Acquired From:			
Acquired By:	Deed Will <input type="checkbox"/>	Approximate Date Acquired:	Recorded Yes <input type="checkbox"/> No <input type="checkbox"/>	D.B. <input type="checkbox"/> Pg. <input type="checkbox"/>	Size: (Dim. or Ac.)
Bounded By:	N.	S.	E.	W.	

Date	Grantor (From)	Grantee (To)	D.B.	Pg.	Type	W.D. Cons.
5-7-86 5/11/63	<i>Shreen, John W</i>	<i>Eaton, Bobbie Jean</i> <small>C.D.</small>	⁵²⁹ 79	¹³⁷ 92	^W	^{1.22}

City	G.M.D.	L.D.	L.L.	Dimensions	<i>6.54 ± Acreage 6.29</i>				
	<i>818</i>	<i>346</i>	<i>807</i>	<i>105 x 160 ±</i>	Return	Deed	Plat	Comp.	Used
Subdivision					Block	Lot	Plat Book	Page	

Brief Legal Description:
Tract N/S Hwy 20



MAP - BLOCK PAR SUB
 OLD: 0310 036 B
 Acct. No. NEW: 0310 151

3-10		36B
Map	Block	Parcel

Date	Grantor (From)	Grantee (To)	D.B.	Pg.	Type	W.D. Cons
7/83	GREEN, JERRY D.	LAMAR J. & GREEN, SUSAN S.	360	561	W	78 ⁰⁰
7-18-86	Lamar J. Green, Susan S. &	Green Harold	548	119	W	-
9/88	GREEN, HAROLD	SUSAN G. & GREEN, LAMAR J.	742	92	W	-
12/91	SUSAN G. & GREEN, LAMAR JAMES	CHEROKEE FEDERAL BANK	1094	191	DUP	124.50
4/14/92	CHEROKEE FEDERAL BANK	WILLES, PAMELA S.	1182	314	LTD W/D	125.50

City	G.M.D.	L.D.	L.L.	Dimensions	Acreage 7.5 * 7AC				
		3	807		Return	Deed	Plat	Comp.	Used

Subdivision	Block	Lot	Plat Bk.	Page

Brief Legal Description: SEC 1988 Q.C. DEEDS 742/88 & 90 CLEARING TRUCK PARCEL
 36H COMBINED PER OWNER & B.O.A. REQUEST, 4-1-94



Name On Return:

Photo Call No.

3-10 36B
Map Block Parcel

Name On Deed:

Property Address:

Property Acquired From:

Acquired By: Deed Will Approximate Date Acquired: Recorded Yes No D.B. Pg. Size: (Dim. or Ac.)

Bounded By: N. S. E. W.

Date	Grantor (From)	Grantee (To)	D.B.	Pg.	Type	W.D. Cons.
76	GREEN JOHN W.	GREEN JERRY D.	197	303		
76	GREEN JERRY D.	CHESTER, MICHAEL O'NEIL	196	394	W	18⁰⁰
5/78	GREEN, JOHN W.	GREEN JERRY D	244	457	W	-

City	G.M.D.	L.D.	L.L.	Dimensions	Acreage <i>7 AC. E</i>				
					Return	Deed	Plat	Comp.	Used
		3	807					6	6
Subdivision					Block	Lot	Plat Book	Page	

Brief Legal Description:



Property
Acquired From: 3-1
Acct. No.

MAP BLOCK PAR SUB
OLD: 0310
NEW: 0310

PAR SUB
036 H
152

3-10		364
Map	Block	Parcel


Date	Grantor (From)	Grantee (To)	D.B.	Pg.	Type	W.D. Cons
4/90	SUSAN G. GREEN, LAMAR J.	MOTES, JOSEPH E.	863	54	W	32.00
10/10/92	MOTES, JOSEPH E.	WILKES, PAMELA S.	1302	140	W	36.00
<p>COMBINE 3-10-36 OWNER REQUEST 4/194</p> <p>DELETE WITH 3-10-36</p>						
City		F.M.D.	L.D.	L.L.	Dimensions	Acreage
		3		30.7	4/194	
Subdivision			Block	Lot	Plat Bk.	Page
					38	193
Brief Legal Description * DEED 1302/140 DOES NOT CLOSE???						





Name On Return:		MAP	BLOCK	PAR.	SUB	3-10		78	
NEW: 0310		OLD: 0310		078		Map	Block	Parcel	
Name On Deed:		NEW: 0310		1530	Call No				
Property Address:				Property Acquired From:					
Acquired By:	Deed Will	Approximate Date Acquired:	Recorded Yes	Recorded No	D.B.	Pg.	Size: (Dim. or Ac.)		
Bounded By:	N.	S.	E.		W.				

Date	Grantor (From)	Grantee (To)			D.B.	Pg.	Type	W.D.Cons.		
3-20-72	GREEN, JOHN W.	EATON, DONNA JEAN			122	443	W/D	-		
4/78	" " "	NICHOLSON A/R/A EATON " "			236	298	W	1 ¹⁰		
10-14-86	Nicholson, Jimmy & Donna	Reece, Jimmy E. & Renee			573	652	W/D	-		
	City	G.M.D.	L.D.	L.L.	Dimensions	*2.94 AC Acreage 5 AC [±]				
			3	807	270 240 x 275	Return	Deed	Plat	Comp.	Used
	Subdivision				Block	Lot	Plat Book	Page		
Brief Legal Description: *CORRECTED ACREAGE PER PLAT IN OFFICE ON 3/29/95										




Name On Return:	MAP BLOCK PAR SUB OLD: 0310	036	A	3-10		36 A
Name On Deed:	NEW: 0310	154	Cell No	Map	Block	Parcel

Property Address:	Property Acquired From:				
Acquired By:	Deed Will	Approximate Date Acquired:	Recorded Yes No	D.B. Pg.	Size: (Dim. or Ac.)
Bounded By:	N.	S.	E.	W.	

Date	Grantor (From)	Grantee (To)	D.B.	Pg.	Type	W.D.Cons.
8/9/69			102	326	W.D.	
12-16-69	Green, John W.	Green, Lamar	104	357	W.D.	—
75	"	"	244	757	Corrective	
			180	37	W	
8/78	GREEN, LAMAR	HELTON, SHARRON L.	244	458	W	28 ⁰⁰

City	G.M.D.	L.D.	L.L.	Dimensions	Acreage				
					Return	Deed	Plat	Comp.	Used
	818	3	807			1		1	1
Subdivision					Block	Lot	Plat Book	Page	

Brief Legal Description:
 1 A^c LL 807 LD3



Property Acquired From:
Acct. No.

Photo	Call No
-------	---------

0310		155
Map	Block	Parcel

Date	Grantor (From)	Grantee (To)	D.B.	Pg.	Type	W.D. Cons
8/19/94	COCHRAN, MRS. LOIS	DALE TURNER HOMES, INC.	1910	254	W/D	45.00
1/31/95	DALE TURNER HOMES, INC.	STEPHANIE KIMBRELL, ROBBY G. &	2022	197	W/D	90.70

City	G.M.D.	L.D.	L.L.	Dimensions	Acreage	2.43 AC			
		3	807		Return	Deed	Plat	Comp.	Used
							753		

Subdivision	Block	Lot	Plat Bk.	Page
			18	158

Brief Legal Description



Name On Return:	MAP	BLOCK	PAR	SUB				
	OLD: 0310		036	E		3-10	36E	
Name On Deed:	NEW: 0310		155	Photo	Call No.	Map	Block	Parcel


Property Address:	Property Acquired From:				
Acquired By:	Deed Will	Approximate Date Acquired:	Recorded Yes No	D.B. Pg.	Size (Dim. or Ac.)
Bounded By:	N.	S.	E.	W.	

Date	Grantor (From)	Grantee (To)	D.B.	Pg.	Type	W.D. Cons.
4/81	GRAHAM, EDWIN	PROGETT, BOBBY F. & MINNIE L.	302	780	W	18 ⁹⁰
8/82	PROGETT, BOBBY F. & MINNIE L.	COCHRAN, J. S.	327	488	W	16 ⁵⁰
6/91	COCHRAN, J. S.	COCHRAN, J. S. & MRS LOIS	1010	179	W	-0-

City	G.M.D.	L.D.	L.L.	Dimensions	Acreage				
		3	807		Return	Deed	Plat	Comp.	Used
								7.53	7.53

Subdivision	Block	Lot	Plat Book	Page
			18	158

Brief Legal Description:



Name On Return:

Photo Call No.

3-10 36E
Map Block Parcel

Name On Deed:

Property Address:

Property Acquired From:

Acquired By: Deed Will Approximate Date Acquired: Recorded Yes No D.B. Pg. Size: (Dim. or Ac.)


Bounded By: N. S. E. W.

Date	Grantor (From)	Grantee (To)	D.B.	Pg.	Type	W.D. Cons.
5/79	GREEN, J. W.	GREEN, HAROLD	263	141	W	- 0 -
11/80	" John W	" "	295	891	C/W	- 0 -
11/80	GREEN, HAROLD	GRAHAM, EDWIN	295	892	W	10 ⁰⁰

City	G.M.D.	L.D.	L.L.	Dimensions	Acreage				
		3	807		Return	Deed	Plat	Comp.	Used
						Dim		6.5	6.5±

Subdivision	Block	Lot	Plat Book	Page

Brief Legal Description:



Property
 Acquired From:
 Asect. No. 155


Photo Call No

3-10 155A
 Map Block Parcel

Date	Grantor (From)	Grantee (To)	D.B.	Pg.	Type	W.D. Cons
10/20/99	DALE TURNER HOMES, INC.	MARKLYN B. COLE, PAUL C.	2033 1953	250 34	REFG. W/D	20. ⁰⁰
9/5/02	COLE, PAUL C.	BYRD, JANET L.	5541	426	W/D	151. ⁵⁰
9/5/02	BYRD, JANET L.	HERBERT LAMAR ; HULSEY, JANET ;	5924	103	W/D	-0-
8/25/05	HERBERT LAMAR ; HULSEY, JANET ;	TERRY O. ; MURPHY, MARY E. ;	9165	357	W/D	212. ⁰⁰

City	G.M.D.	L.D.	L.L.	Dimensions	Acreage				
		3	807		Return	Deed	Plat	Comp.	Used
						2.38			2.38
Subdivision					Block	Lot	Plat	Bk.	Page

Brief Legal Description



Property Acquired From:
Acct. No. 155


Photo	Call No
-------	---------

3-10	155B	
Map	Block	Parcel

REC REC 1-10-2003-24

Date	Grantor (From)	Grantee (To)	D.B.	Pg.	Type	W.D. Cons
10/20/92	DALE TURNER HOMES, INC	WEAVER, ^{RITA D.} JEFFREY C. E	1955	341	W/D	20.00
12/27/95	WEAVER, ^{RITA D.} JEFFREY C. E	WEAVER, ^{RITA K.} JEFFREY CLARK E	2274	345	Qc	-0-
6/29/98	WEAVER, ^{RITA K.} JEFFREY CLARK E	JOYCE, GEORGE A.	3192	249	W/D	129.00
6/29/98	JOYCE, GEORGE A.	JOYCE, ^{CARRIE W.} GEORGE A. E	3192	259	Qc	-0-
8/28/02	JOYCE, ^{GEORGE A.} CARRIE W. E	JOYCE, ^{GEORGE A.} CARRIE W. E	5765	237	WD	-0-

City	G.M.D.	L.D.	L.L.	Dimensions	Acreage				
					Return	Deed	Plat	Comp.	Used
		3	807			2.72			2.72
Subdivision					Block	Lot	Plat	Bk.	Page
Brief Legal Description									



MAP BLOCK PAR SUB

Name On Return: RT 3

OLD: 0309 020 A

3-9		20A
Map	Block	Parcel

Name On Deed:

NEW: 0310 156

Property Address: _____ Property Acquired From: _____

Acquired By: _____ Deed Will _____ Approximate Date Acquired: 10/12/93 Recorded Yes No _____ D.B. _____ Pg. _____ Size (Dim. or Ac.) _____

Bounded By: _____ N. _____ E. _____ S. _____ W. _____


Date	Grantor (From)	Grantee (To)	D.B.	Pg.	Type	W.D.Cons.
8-16-68	DAVIS, E. S.	Hoffman, Peter	97	143	WD	
'76	Hoffman, Peter	NOTES, Joseph & Julie	200	223	w	44 ^{se}

City	G.M.D.	L.D.	L.L.	Dimensions	Acreage				
					Return	Deed	Plat	Comp.	Used
		3	778					1	1

Subdivision	Block	Lot	Plat Book	Page

Brief Legal Description: _____

Deleted from parcel with
Com bined with
Per my will
B.O.P.




Property Acquired From: 3-C-OLD: 0309	MAP BLOCK	PAR SUB	3-9		190
Acct. No.	NEW: 0310	019 D	Map	Block	Parcel
		Photo Call No			
		157			

Date	Grantor (From)	Grantee (To)	D.B.	Pg.	Type	W.D. Cons
2/89	DEAN, IRENE	EARNEST W. JENKINS, SHEILA C. &	773	609	W	21.00
4/89	EARNEST W. JENKINS, SHEILA C. &	DAVIS, LAURA G.	788	540	W	5.50
2/20/03	DAVIS, LAURA G.	GARY N. HIGHSMITH, MARY K.	596B	172	WD	3000

City	G.M.D.	L.D.	L.L.	Dimensions	Acreage				
		3	778		Return	Deed	Plat	Comp.	Used
						/			
Subdivision					Block	Lot	Plat Bk.	Page	
Brief Legal Description									





Name On Dean, Mor
Return: Ball Grou

MAP BLOCK PAR SUB
OLD: 0309 019
NEW: 0310 158

3-9		19
Map	Block	Parcel

Name On
Deed:

Property Address: *unnamed dirt road*

Property Acquired From:

Acquired By: Deed Will Approximate Date Acquired: Recorded Yes No D.B. Pg. Size (Dim. or Ac.)

Bounded By: N. S. E. W.

Date	Grantor (From)	Grantee (To)	D.B.	Pg.	Type	W.D. Cons.
5/26/52	Henderson, H. V.	Dean, Morgan	25	261	D	—
9/88	DEAN, MORGAN <i>ESTATE</i>	DEAN, IRENE	2937 740	32 647	CORR	—
10/5/01	WATERS, KATRENA	" "	4807	134	QC	-0-

City	G.M.D.	L.D.	L.L.	Dimensions	18.15 AC Acreage	Return	Deed	Plat	Comp.	Used
out		3		7.74 ac 18.15 ac	18.15 AC	20		18.15	18.15	18.15

Subdivision	Block	Lot	Plat Book	Page
			3	145

Brief Legal Description: 18.15 ac. LL 77 @ LD 7




Property Acquired From: 3-9-20		MAP BLOCK PAR SUB	OLD: 0309	020	B	3-9	Block	20B
Acct. No.		NEW: 0310	Photo 159	Call No	Map			

Date	Grantor (From)	Grantee (To)	D.B.	Pg.	Type	W.D. Cons
1/91	MOTES, JULIE J. & JOSEPH E.	MOTES, HONOR G. & RODMAN J. E.	951	5	W	25. ⁰⁰
2/2/06	MOTES, HONOR G. & RODMAN J.	RUSSELL, SHANNON R.	8571	41B	WD	399. ⁹⁰

City	G.M.D.	L.D.	L.L.	Dimensions	Acreage <u>5 AC</u>			
		3	778	2 AC	Return	Deed	Plat Comp.	Used
						2	2	

Subdivision	Block	Lot	Plat Bk.	Page
			40	47

Brief Legal Description



Property Acquired From:
Acct. No.

Photo	Call No
-------	---------

03N10		160
Map	Block	Parcel

Date	Grantor (From)	Grantee (To)	D.B.	Pg.	Type	W.D. Cons
5/2/07	MOTES JULIE J. JOSEPH E.	TOTH, ARPAD Z. DEBORAH N.	9609	98	WD	425.00
5/2/07	TOTH, ARPAD Z. DEBORAH N.	THE TOTH FAMILY TRUST	9609	116	DC	-0-

City	G.M.D.	L.D.	L.L.	Dimensions	Acreage				
		3	778	* 9.13 AC 9.37 AC ± * 9.2 AC	Return	Deed	Plat	Comp.	Used
Subdivision					Block	Lot	Plat Bk.	Page	
							96	158	

Brief Legal Description: ADJUSTED ACREAGE AFTER WORKING 8007 DEEDS
 9609-98 & 116, 6/12/07 ** PARCEL 1600 COMBINED PER OWNER & TAX ASSESSORS
 REQUEST. 4/11/08



Name On Return: Davis Rt. 3
 Name On Deed: _____
 MAP BLOCK PAR SUB
 OLD: 0309 020
 NEW: 0310 160
 Col. No. _____

3-9		20
Map	Block	Parcel

Property Address: unnamed dirt road
 Property Acquired From: _____
 Acquired By: _____ Deed Will _____
 Approximate Date Acquired: _____
 Recorded Yes _____ No _____
 D.B. _____ Pg. _____
 Size: (Dim. or Ac.) _____
 Bounded By: N. _____ S. _____ E. _____ W. _____

Date	Grantor (From)	Grantee (To)	D.B.	Pg.	Type	W.D.	Cons.
4/27/67	Ric Key, J.C.	Davis, E. I.	89	272	WD		
9/19/60	Cloud, Hoyt & Grace	" " "	57	324	WD		
76	DAVIS, Hester et al	NOTES, Joseph & Julie	200	223	w		445°
	City	G.M.D.	L.D.	L.L.	Dimensions	Acreage	
			3	778	21.37 AC ± 19.00 AC ±	14 AC ±	15 15
					Subdivision	Block	Lot
					15		
					11.44 AC ±		
					9.37 AC ±		
					16.44 AC ±		
					13.44 AC ±		
Brief Legal Description: <u>Parcel 160A of L.L. 778 L.D. 3</u> <u>10/12/93 Combined parcels 20A 21, 22, per request to B.S.A. office</u> <u>* PARCEL 160A COMBINED PER OWNER & TAX ASSESSORS' REQUEST. 3/24/03</u>							

* B₁ Period April and Dec

~~507 327~~

Property Acquired From: <i>Acct # 900243</i>	MAP BLOCK PAR SUB OLD: 0309 020 C	3-9	20C
Acct. No. <i>from 20</i>	NEW: 0310	Map 160	Block Parcel

Date	Grantor (From)	Grantee (To)	D.B.	Pg.	Type	W.D. Cons
		TEST. JOSEPH & JULIE	200	223	W	

*DELETE & COMBINE WITH
160 PER OWNER & ASSESSORS REQUEST
3/24/03*

City	G.M.D.	L.D.	L.L.	Dimensions	Acreage <i>2.07 AC ±</i>				
		3	778	300 x 300	Return	Deed	Plat	Comp.	Used
Subdivision					Block	Lot	Plat	Bk.	Page

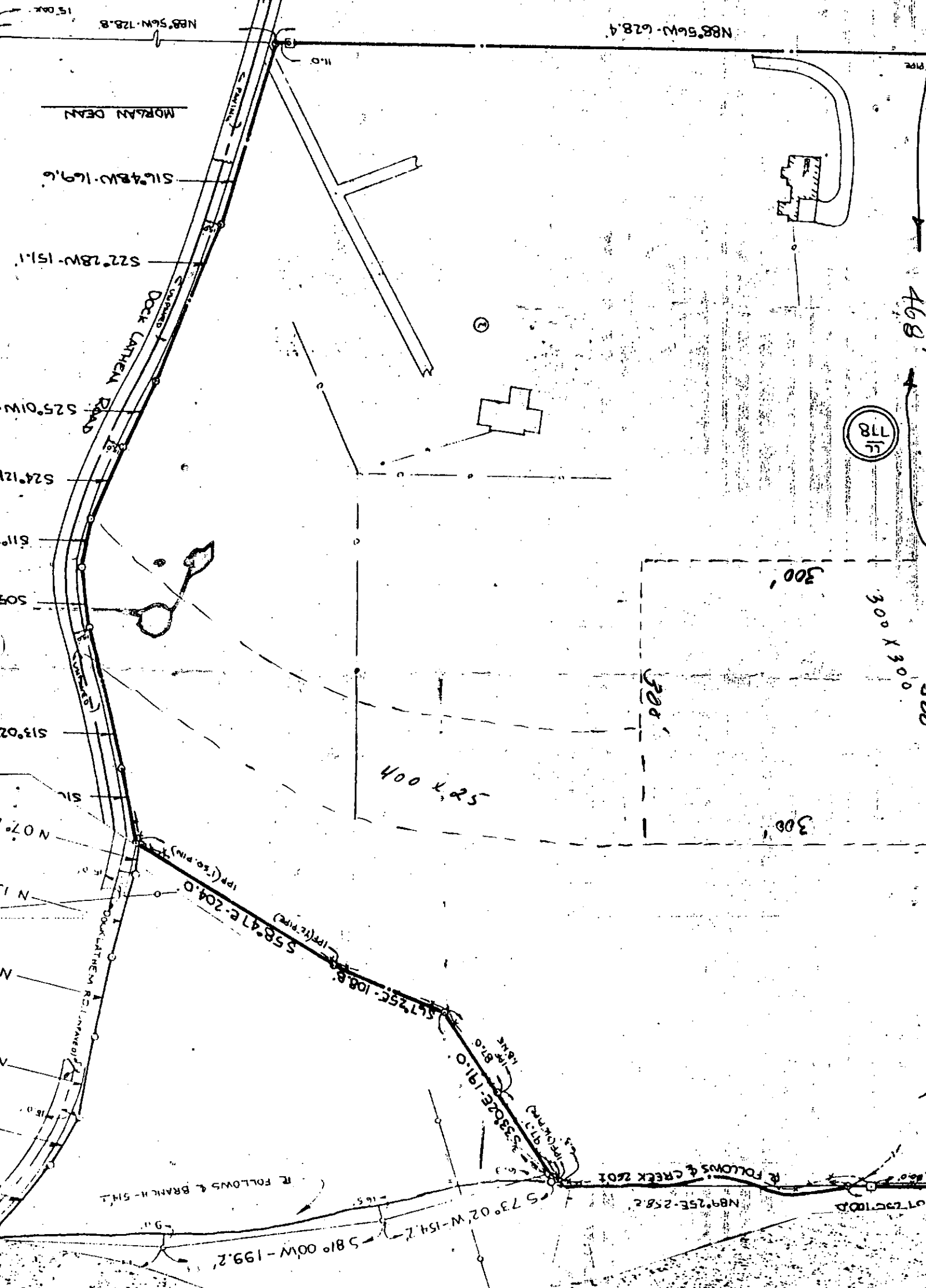
Brief Legal Description *10/12/93 Split out per request & B.D.A. office*



3-9-20

807

JOHN W. GREEN



178

468

300' X 300'

400 x 25

FOLLOWS & BRANCH-5H1

544722



Property Acquired From: 160
Acct. No.


Photo	Call No
-------	---------

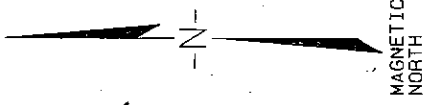
R3N10		160B
Map	Block	Parcel

REC
7/13/02

Date	Grantor (From)	Grantee (To)	D.B.	Pg.	Type	W.D.Cons
12/14/01	MOTES, JULIE J.	MOTES, JOSEPH E.	4930	99	D/C	0
12/31/01	MOTES, JOSEPH E. JULIE J.	MOTES, JOSEPH E. & JULIE J.	5237	196	W/D	0
8/5/05	MOTES, JOSEPH E. & JULIE J.	ANDERSON, TERESA R.	82708	403	W/D	565.00
12/14/01	ANDERSON, TERESA R.	ANDERSON, JOSEPH E. & TERESA R.	82708	403	W/D	565.00

City	G.M.D.	L.D.	L.L.	Dimensions	Acreage				
		3	778	7 AC	Return	Deed	Plat	Comp.	Used
							229		2.29
Subdivision					Block	Lot	Plat Bk.	Page	
							38	65	
Brief Legal Description							87-41		





SURVEY FOR

TERESA R. ANDERSON

LAND LOT 778

3rd DISTRICT - 2nd SECTION

CHEROKEE COUNTY, GEORGIA

LAST FIELD WORK: JULY 30, 2005

PLAT: JULY 31, 2005

REVISED: AUGUST 3, 2005

1" CRIMP PIPE FOUND

N01°39'56"E
265.00'

N/F JOSEPH E. MOTES
JULIE J. MOTES

S88°20'06"E
301.18'

IPS

S00°52'24"E
326.18'

N/F JOSEPH E. MOTES
JULIE J. MOTES

7.00 ACRES

N01°39'56"E
361.91'

N/F S & B REALTY, INC.

0.15" (NTS)
S21°57'05"E
1.25' OPEN PIPE FOUND


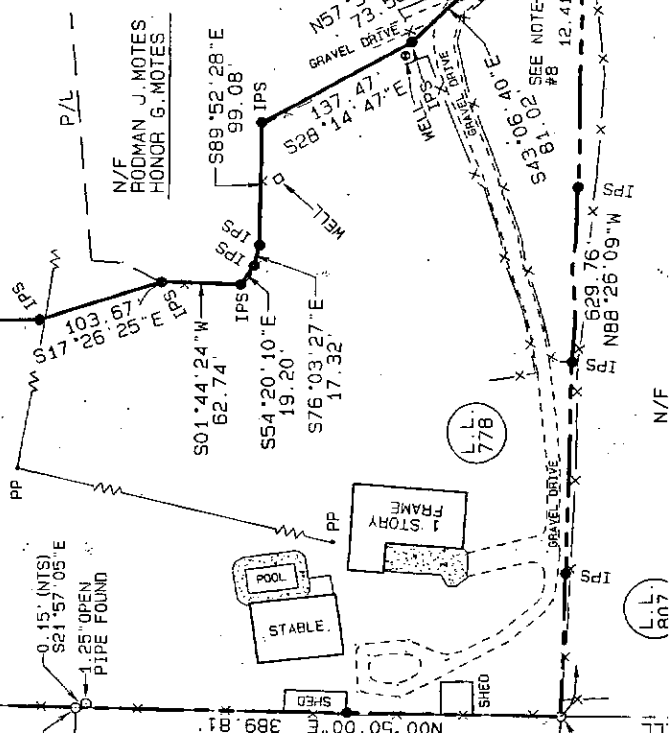
N00°50'00"E
389.81'


N/F JAMES S. HEFNER
REBECCA HEFNER

L.L. 779

3/4" OPEN PIPE FOUND

L.L. 800







Property Acquired From: 1100
 Acct. No.

Photo Call No

03N10 1100D
 Map Block Parcel

Date	Grantor (From)	Grantee (To)	D.B.	Pg.	Type	W.D. Cons
3/10/06	NOTES, JULIE J. & JOSEPH E.	ANDERSON, TERESA	8642	190	WD	100.00
2/9/07	ANDERSON, TERESA	NOTES, JULIE J. & JOSEPH E.	9414	142	WD	-0-
5/2/07	NOTES, JULIE J. & JOSEPH E.	TOTH, DEBORAH N. & ARPAD	9609	98	WD	425.00
5/2/07	TOTH, DEBORAH N. & ARPAD	THE TOTH FAMILY TRUST	9609	116	QC	-0-

DELETE PER REQUEST
With 100 Assessor's Map 4/10/08

City	G.M.S.	L.D.	L.L.	Dimensions	Acreage				
					Return	Deed	Plat	Comp.	Used
		3	778				207		207
Subdivision					Block	Lot	Plat Bk.	Page	
Brief Legal Description									



OLD: 0309 021
 NEW: 0310 161

Name On Hester
 Return: Rt. 415
 Name On Deed:

3-9		21
Map	Block	Parcel

Property Address: unnamed dirt road
 Property Acquired From:

Acquired By: Deed Will — Approximate Date Acquired: Recorded Yes No D.B. Pg. Size: (Dim. or Ac.)

Bounded By: N. 10 1/2 S. 12 1/4 E. Deleted & Combined W.

Date	Grantor (From)	Grantee (To)	D.B.	Pg.	Type	W.D. Cons.
6/17/69	Mr. & Mrs. Davis E. J.	Hester, Roy E.	409	409	WD	
3/78	HESTER, Roy E.	MATES, JOSEPH E.	236	915	W	4 ⁰⁰

City	G.M.D.	L.D.	W.D.	Dimensions	Return	Deed	Plat	Comp.	Used
		3	778	per request				3±	3±
Subdivision	Block	Lot	Plat Book	Page					


Brief Legal Description: 3 ac ± or less LL 778 L03

*By Field call

Name On Return:	MAP: BLOCK	PAR. SUB	3-9	198		
	OLD: 0309	019 B				
Name On Deed:	NEW: 0310	Photo	Call No.	Map	Block	Parcel

Property Address:	Property Acquired From:				
Acquired By:	Deed <input type="checkbox"/> Will <input type="checkbox"/>	Approximate Date Acquired:	Recorded Yes <input type="checkbox"/> No <input type="checkbox"/>	D.B. <input type="checkbox"/> Pg. <input type="checkbox"/>	Size: (Dim. or Ac.)
Bounded By:	N.	S.	E.	W.	

Date	Grantor (From)	Grantee (To)	D.B.	Pg.	Type	W.D.Cons.			
9/78	DEAN, MARGAN	JONNSON, BETTY J.	248	740	W	-0-			
		Andron, Betty J.	Per 1983 Return						
10/7/83	ANDRON BETTY J. Y2	ARDRON BRIAN E	369	250	-W-	-0-			
	City	G.M.D.	L.D.	L.L.	Dimensions	Acreage			
			3	778					
					Return	Deed	Plat	Comp.	Used
							1	1	
	Subdivision	Block	Lot	Plat Book	Page				
				14	205				
Brief Legal Description:									



Property Acquired From: 3-9-17	MAP BLOCK PAR SUB OLD: 0309	019	E
Acct. No.	NEW: 0310	Photo 164	Call No

3-9		19E
Map	Block	Parcel

Date	Grantor (From)	Grantee (To)	D.B.	Pg.	Type	W.D.Cons
8/09	DEAN, IRENE	DEAN, THURMAN	813	187	W	1.0
?/?/98	Dean, Thurman	Waters, Katrena	3320	029	Q/C	-0-
10/10/01	DEAN, IRENE B.	" "	4807	132	QC	-0-
5/24/02	WATERS, KATRENA	DEAN, THURMAN	5304	193	QC	-0-

City	G.M.D.	L.D.	L.L.	Dimensions	Acreage				
		3	778		Return	Deed	Plat	Comp.	Used
						2.41			

Subdivision	Block	Lot	Plat Bk.	Page
			36	60

Brief Legal Description




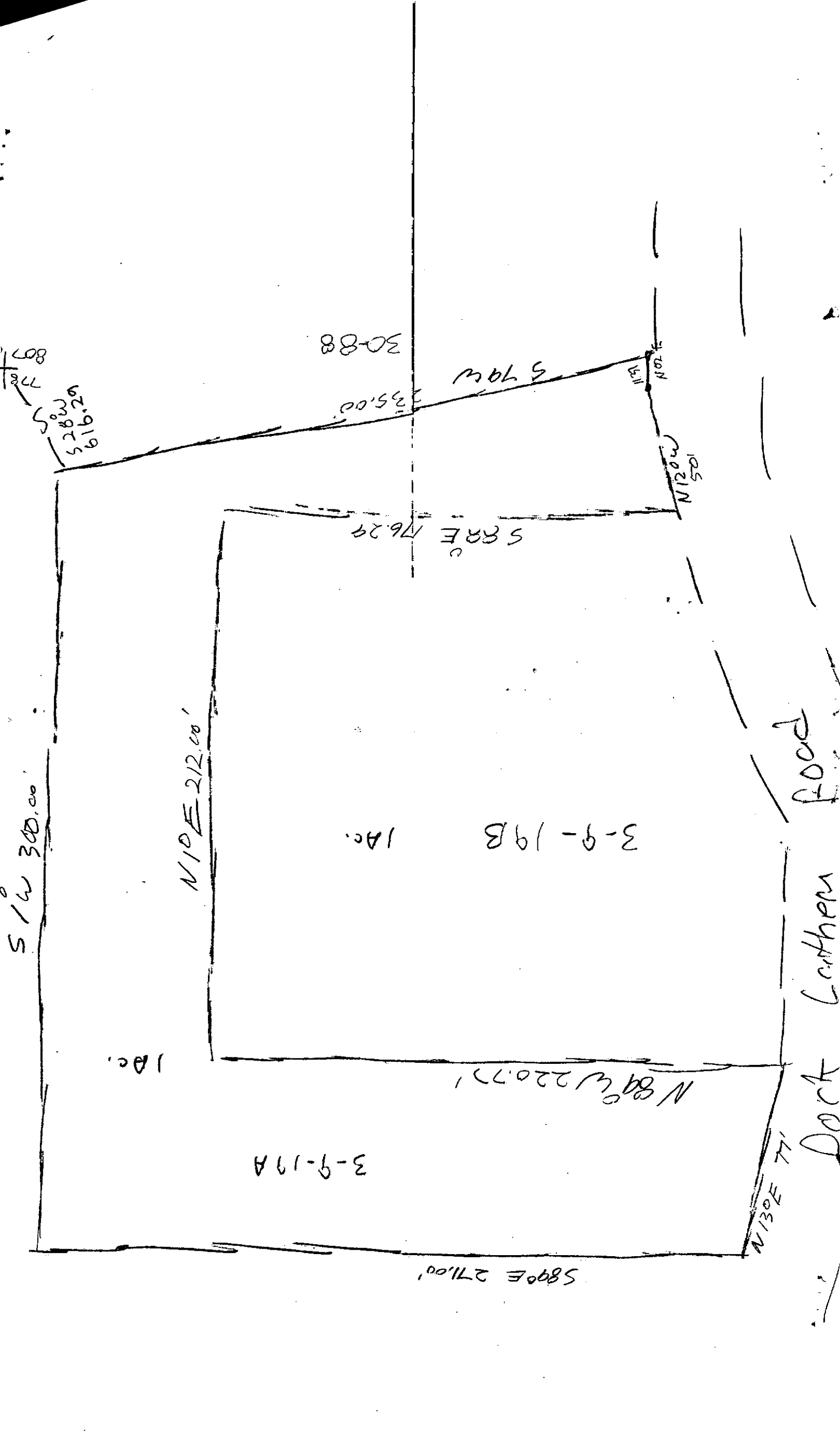
Name On Return:	MAP OLD: 0309	BLOCK	PAR 0195	SUB A	3-9		19A
Name On Deed:	NEW: 0310		Photo 165	Cell No.	Map	Block	Parcel
Property Address:	Property Acquired From:						
Acquired By:	Deed Will	Approximate Date Acquired:	Recorded Yes No	D.B. Pg	Size: (Dim. or Ac.)		
Bounded By:	N.	S.	E.	W.			


Date	Grantor (From)	Grantee (To)	D.B.	Pg.	Type	W.D. Cons.
9/30/74	DEAN, MORGAN L.	DEAN, KENNETH L.	170	417	W	-
12-9-86	Dean, Kenneth L.	Dean, Morgan L.	587	192	W	-0-
6-13-86	Dean, Morgan L.	Ardron, ^{Brian E.} Betty S.	540	542	W	5.00

City	G.M.D.	L.D.	L.L.	Dimensions	Acreage				
Subdivision					Block	Lot	Plat Book	Page	
		3	778	210 X 210	Return	Deed	Plat	Comp.	Used
								1	1

Brief Legal Description:







Property Acquired From: **3-C** MAP -BLOCK- PAR - SUB
 OLD: 0309 019 C
 Acct. No. NEW: -0310 Total 166


3-9 **19C**
 Map Block Parcel

Date	Grantor (From)	Grantee (To)	D.B.	Pg.	Type	W.D. Cons
1/19/87	Dean, Morgan	Turner, Dale	596	134	W/D	22.50
10/30/00	TURNER, DALE	BROOKS STEVEN L.	4349	114	W/D	209.00
10/30/00	BROOKS, STEVEN L.	BROOKS, STEVEN L. & SUZANNE F.	4346	498	W/D	-0-

City	G.M.D.	L.D.	L.L.	Dimensions	Acreage				
		3	778		Return	Deed	Plat	Comp.	Used
						5			

Subdivision	Block	Lot	Plat Bk.	Page
			32	79

Brief Legal Description



Name On Return:	OLD: D309	022	
Name On Deed:	NEW: 0310	167 267	Call No.


3-9		22
Map	Block	Parcel

Property Address:	Property Acquired From:				
Acquired By:	Deed Will	Approximate Date Acquired:	Recorded Yes No	P.B. Pg.	Size (Dim. or Ac.)
Bounded By:	N.	10/12/93	S.	E.	W.

Date	Grantor (From)	Grantee (To)	D.B.	Pg.	Type	W.D. Cons.
2-14-76	BRADSHAW, Richard	BURGESS, J. C.	193	33	W	8 ⁵⁰
8/78	BURGESS, J. C.	NOTES, JOSEPH E. & JULIE J.	244	551	W	8 ²⁰

City	G.M.D.	L.D.	Dimensions	Acreage				
		3	778	Return	Deed	Plat	Comp.	Used
						5.44		5.44
Subdivision				Block	Lot	Plat Book	Page	
						6	37	
Brief Legal Description:						8	37	

Per request of B.A. [Signature]



Name On ~~Free Carl~~
 Return: ~~Rt. 3 Ball Ground, Ga~~
 Name On Deed:

2-205
 Photo Call No.

3-9 22
 Map Block Parcel

Property Address: unnamed dirt road

Property Acquired From:

Acquired Deed ___ Approximate Recorded D.B. ___ Pg. ___ Size: (Dim. or Ac.)
 By: Will ___ Date Acquired: Yes ___ No ___

Bounded By: N. S. E. W.

Date	Grantor (From)	Grantee (To)	D.B.	Pg.	Type	W.D. Cons.
2/25/67	Davis, Mr. & Mrs. E.J.	Free, Carl	90	513	W/D	---
1973	"	" CORRECTION D.	143	375	W/D	---
6-8-73	Free, Carl	Bradshaw, Richard	143	376	W	6 ⁰⁰

City	G.M.D.	L.D.	L.L.	Dimensions	Acreage				
					Return	Deed	Plat	Comp.	Used
		3	778		1	3		5	3

Subdivision	Block	Lot	Plat Book	Page

Brief Legal Description: Sac. & Co. L.L. 778 L.D. 3

1901
B. F. Fields
info and lead

Name On Return: Cloud	MAP OLD: 0309	BLOCK	PAR 022	SUB A	3-9		22-A
Name On Deed: R+1	NEW: 0310		168	Call to	Map	Block	Parcel
Property Address: unnamed dirt road				Property Acquired From: [Signature]			
Acquired By:	Deed Will	Approximate Date Acquired:	Recorded Yes No	D.B.	Pg.	Size: (Dim. or Ac.) call	
Bounded By:	N.	S.	E.	-	-	W.	

Date	Grantor (From)			Grantee (To)			D.B.	Pg.	Type	W.D.Cons.
12/18/53	Richey, J.C.			Cloud, Hoyt + Grace			47	516	WD	600 ⁰⁰ SP
12/28/57	" "			" " "			381 43	504 263	WD	—
3/28/00	ESTATE CLOUD, MATTIE GRACE WILKIE			CLOUD, KENNETH H.			4142	157 161	EX'S DEED	2 0 PARCELS -0-
	City	G.M.D.	L.D.	L.L.	Dimensions		Acreage			20
			3				Return	Deed	Plat	Comp. Used
							22			22+ 2200
	Subdivision						Block	Lot	Plat Book	Page
	20									
Brief Legal Description: 22 ac 0/4 734.735.778.779 L D 3										

* HC 12 ch 9-1170

Property Acquired From:
Acct. No.

Photo	Call No
-------	---------

03N1D		169
Map	Block	Parcel

Date	Grantor (From)	Grantee (To)	D.B.	Pg.	Type	W.D. Cons
7/5/06	HORTON, GREGORY J.	LYNETTE E. HORTON, GREGORY J.	8907	24	WD	-0-

City	G.M.D.	L.D.	L.L.	Dimensions	Acreage 2 AC				
		3	735		Return	Deed	Plat	Comp.	Used

Subdivision	Block	Lot	Plat Bk.	Page
			27	226

Brief Legal Description



Property Acquired From:	MAP - BLOCK	PAR - SUB
Acct. No.	OLD: 0309	023 G
	NEW: 0310	169

3-9		236
Map	Block	Parcel

Date	Grantor (From)	Grantee (To)	D.B.	Pg.	Type	W.D. Cons	
6/85	HOUSE, STEPHEN L.	OLIVER W. WATERS, RENEE J.	466	179	W	50.50	
7/31/92	RENEE J. WATERS, OLIVER W. &	DEBORAH S. & YOUNG, RONALD L.	1255	331	W	62.00	
		YOUNG, DEBORAH S.					
10/20/97	YOUNG, RONALD L.	YOUNG, RONALD	2084	182	QC	-0-	
10/25/00	YOUNG, RONALD	HORTON, GREGORY J.	4359	184	W/D	103.00	
2/4/02	HORTON, SHERRY L.	HORTON, GREGORY J.	5115	7	Q/C	0	
City		G.M.D.	L.D.	L.L.	Dimensions	Acreage	
			3	735		Return	Deed
							Plat
							Comp.
							Used
						2	2
Subdivision			Block	Lot	Plat Bk.	Page	
					27	226	
Brief Legal Description							




Property Acquired From:
 Acct. No.

MAP BLOCK PAR SUB
 OLD: 3-9 23 E
 NEW: 03-10 170

3-9		23E
Map	Block	Parcel


Date	Grantor (From)	Grantee (To)	D.B.	Pg.	Type	W.D. Cons
2/85	HOUSE, STEPHEN L.	MANOUS, BOBBY FORSTER, SUSAN K.	443	303	W	14.90
9/89	MANOUS, BOBBY	FORSTER, SUSAN K.	824	554	OC	-0-
1/9/92	FORSTER, SUSAN K.	CAWTHRA, REBECCA S. & OLINDE, LEVY J.	1807 1111	338 230	Relec W	54.00
4/15/94	CAWTHRA, Rebecca S. & OLINDE, LEVY J.	ROBERT L. Champlin, SUSAN K. &	1807	339	WD	72.50
3/4/05	SUSAN K. CHAMPLIN, ROBERT L. &	BOETTCHER, STEVEN G.	7768	254	WD	175.00
10/21/05	BOETTCHER, STEVEN G.	CLARK, KAREN Y	8318	309	WD	221.00

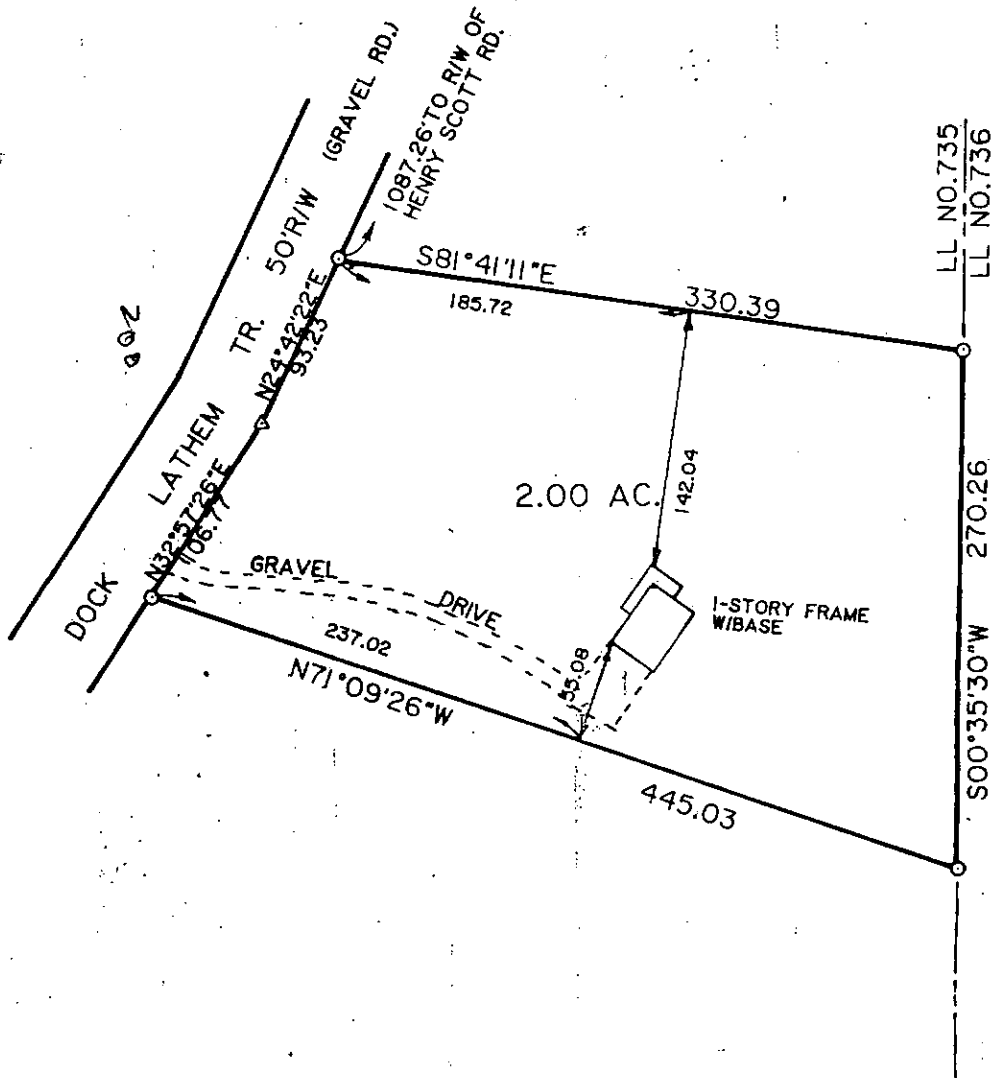
City	G.M.D.	L.D.	L.L.	Dimensions	Acreage				
		3	735		Return	Deed	Plat	Comp.	Used
						5.00			5
Subdivision					Block	Lot	Plat	Bk.	Page
							25		69
Brief Legal Description							41		178



Property Acquired From:	MAP BLOCK PAR SUB OLD: 0309 2-1-23	023	N	3-9		23N
Acct. No. ?	NEW: 0310	Photo 171	Call No	Map	Block	Parcel

Date	Grantor (From)	Grantee (To)	D.B.	Pg.	Type	W.D. Cons		
5-29-86	HOUSE, STEPHEN L.	MENBORN, FRANK + SALLYE BAILEY, BRADLEY F. + JAN +	560 540	562 184	WD WD	70.90		
5-29-86	MENBORN, FRANK + SALLYE	BAILEY, BRADLEY F. + JAN	560 540	564 186	WD WD	-0-		
4/28/95	JAN BAILEY, BRADLEY F. E	BONNIE C. WINDOM, DANNY W. E	2076	225	W/D	139.90		
City		G.M.D.	L.D.	L.L.	Dimensions	Acreage		
			3	735	*4.54 AC	4.54		
Subdivision					Block	Lot	Plat Bk.	Page
Brief Legal Description								
* ADJUSTED ACREAGE PER 1995 DEED 2076-225. 6/14/95								






MAG.

I CERTIFY THAT THE PROPERTY SHOWN ON THIS PLAT IS NOT IN A FLOOD HAZARD ZONE ACCORDING TO FEDERAL INSURANCE ADMINISTRATION MAPS.

J. B. Dixon



DIXON'S LAND SURVEYING INC.
 3112 BATESVILLE ROAD
 WOODSTOCK, GEORGIA 30188
 PHONE: 475-6328

SURVEY FOR

BRAD BAILEY
 JAN BAILEY

SUBD.

LOT- BLOCK- UNIT-

LAND LOT- 735

DISTRICT- 3rd.

SECTION- 2nd.

COUNTY- CHEROKEE

STATE- GEORGIA

DATE- AUG. 29, 1985

SCALE: 1" = 100'

REVISED- 5-10-86

PB. PG.

23N

Property Acquired From:	MAP BLOCK PAR SUB OLD: 0309 9-23 023 M	3-9		23M
Acct. No.	NEW: 0310	Map	Block	Parcel


Date	Grantor (From)	Grantee (To)	D.B.	Pg.	Type	W.D. Cons
12-5-86	HOUSER, STEPHEN L.	JERRY WAYNE TURNBULL, CAROLYN SUE &	585	7	WD	59 ⁵⁰
12/10/93	CAROLYN SUE TURNBULL, JERRY WAYNE	WORKMASTER, SCOTT G.	1703	222	WD	81 ⁰⁰

City	G.M.D.	L.D.	L.L.	Dimensions	Acreage				
		3RD	735		Return	Deed	Plat	Comp.	Used
							2.0		

Subdivision	Block	Lot	Plat	BK.	Page
			30		247

Brief Legal Description

REC-11-94



MAG.

N02°07'00"W

574.88

S60°01'28"E

341.39

123.5' TO R/W OF
HENRY SCOTT RD.

S24°42'29"W

17.94

2.00 AC.

1-STORY
FRAME

16.90'

(GRAVEL)

420.59

S32°57'24"W

233.67

DOCK LATHAM ROAD 50'R/W

215.29

33.91

32.82

S9°08'46"W

S87°50'37"W



SURVEY FOR

JERRY TURNBULL &
CAROLYN TURNBULL


LL NO. 735- 3RD DIST.- 2ND SECT.

CHEROKEE COUNTY, GEORGIA

DATE: MARCH 18, 1986

SCALE: 1" = 60'

REVISED: 11-10-86




Name On Return:	MAP	BLOCK	PAR	SUB	3-9	47
	OLD: 0309		047		3-9	47
Name On Deed:	NEW: 0310		173	No	Map	Block
						Parcel

Property Address:	Property Acquired From:				
Acquired By:	Deed Will	Approximate Date Acquired:	Recorded Yes No	D.B. Pg.	Size: (Dim. or Ac.)
Bounded By:	N.	S.	E.	W.	

Date	Grantor (From)	Grantee (To)	D.B.	Pg.	Type	W.D.Cons.
8-21-72	CLOUD, HOYT & GRACE	CLOUD, KENNETH	130	277	w/d	-
4/84	LATHAM, VERNER	" "	393	42	w	10 ¹⁰ <small>2.05AC</small>

City	G.M.D.	L.D.	L.L.	Dimensions	Acreage 17.03AC ±				
		3	735		Return	Deed	Plat	Comp.	Used
						10			10
Subdivision					Block	Lot	Plat Book	Page	

Brief Legal Description:





Name On Return: LATHAM Rt. 3	MAP BLOCK PAR SUB OLD: 0309 NEW: 0310	2023	3-9	23	
Name On Deed:		Photo 174	Map	Block	Parcel

Property Address: DAVISDALE Unnamed dirt road	Property Acquired From:			
Acquired By: Deed <input type="checkbox"/> Will <input type="checkbox"/>	Approximate Date Acquired:	Recorded Yes <input type="checkbox"/> No <input type="checkbox"/>	D.B. <input type="checkbox"/> Pg. <input type="checkbox"/>	Size: (Dim. or Ac.)
Bounded By: N.	S.	E.	W.	

Date	Grantor (From)	Grantee (To)	D.B.	Pg.	Type	W.D.Cons.
4/29/51	LATHAM, D.P.	LATHAM, VERNER	21	496	D	—
7/25/52	" "	" "	381 25	604 334	D	—
4/87	LATHAM, VERNER	HOUSE, STEPHEN L.	393	32	W	106 ⁶⁰

City	G.M.D.	L.D.	L.L.	Dimensions	Acreage 4.22 4.24				
		3	706 735	16.65 ¹⁶ 24.65 22.65	Return	Deed	Plat	Comp.	Used
						160		60	60
Subdivision					Block	Lot	Plat Book	Page	

Brief Legal Description: "60ac of LL 706, 735 L D 3

Per BT Judd

44.60 AC.

FILED IN OFFICE
CLERK OF SUPERIOR COURT,
CHEROKEE COUNTY, GA.

1984 APR 20 PM 4:10
Plat
Book
24
Page
62
ANNETTE FLEMING, CLERK

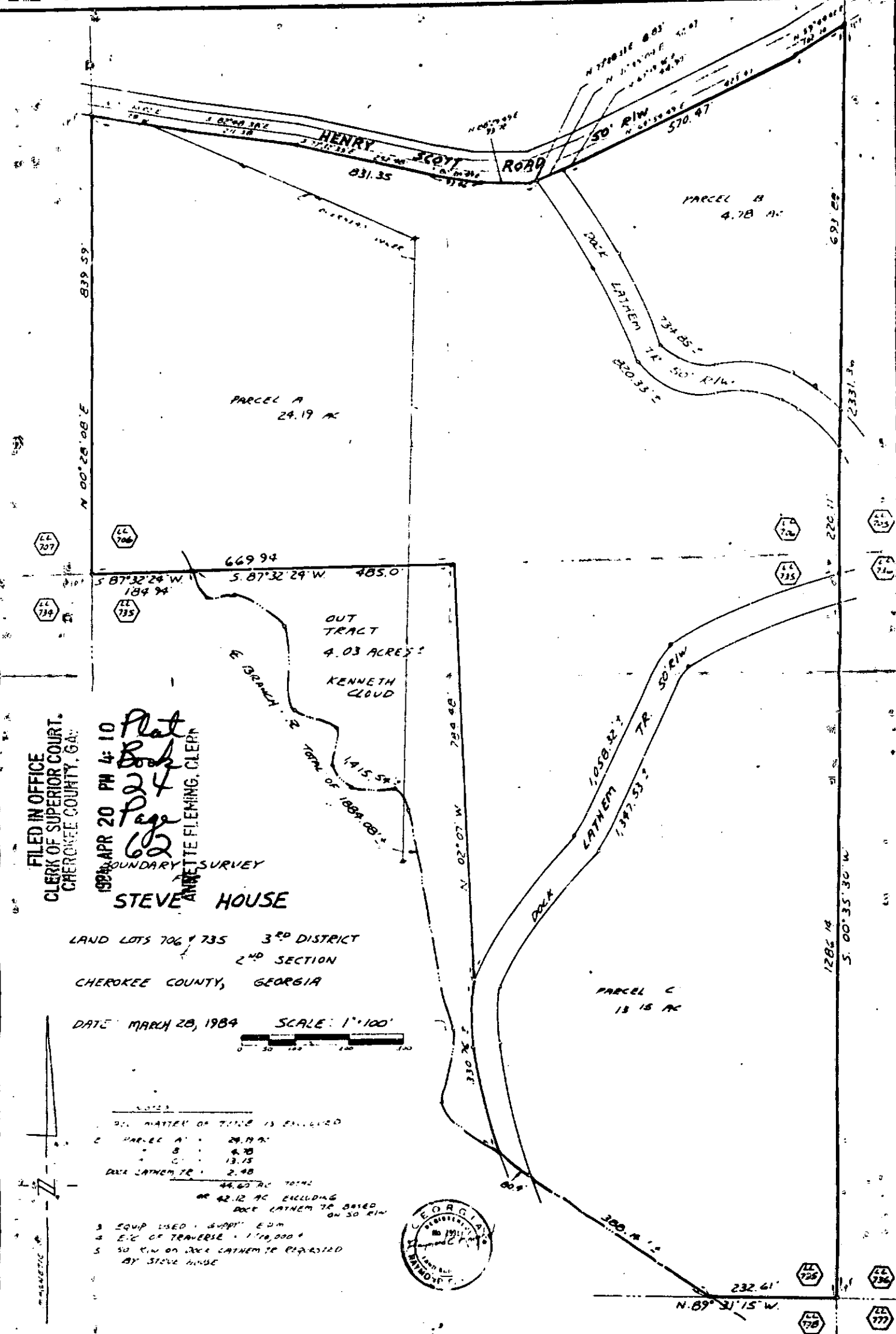
STEVE HOUSE


LAND LOTS 706 & 735 3RD DISTRICT
2ND SECTION
CHEROKEE COUNTY, GEORGIA

DATE: MARCH 28, 1984 SCALE: 1"=100'




- NOTES
1. ALL MATTER OF TITLE IS EXCLUDED
 2. PARCELS A, B, C, & DOK LATHEM TR. TOTAL 44.60 AC. TOTAL OR 42.12 AC. EXCLUDING DOK LATHEM TR. BASED ON 50' R/W
 3. EQUIP. USED - SADDY EDM
 4. E/C OF TRAVERSE - 1"=10,000'
 5. 50' R/W ON DOK LATHEM TR. REQUESTED BY STEVE HOUSE









Property Acquired From: 174
 Acct. No.

Photo Call No

03N10 174C
 Map Block Parcel

Date	Grantor (From)	Grantee (To)	D.B.	Pg.	Type	W.D. Cons
7/20/01	HOUSE, PEGGY L.	HOUSE, STEPHEN L.	4730	359	Q/C	4 PARCELS -0-

City	G.M.D.	L.D.	L.L.	Dimensions	Acreage				
					Return	Deed	Plat	Comp.	Used
		3		70/6		2.010			2.01
Subdivision					Block	Lot	Plat Bk.	Page	
							67	10	

Brief Legal Description



Property
 Acquired From: 174
 Acct. No.

Photo Call No

03N10 174 E
 Map Block Parcel

Date	Grantor (From)	Grantee (To)	D.B.	Pg.	Type	W.D. Cons
7/20/01	HOUSE, STEPHEN L. M/R, 1/9 PEGGY L. BROWNS	HOUSE, PEGGY L.	4730	361	QC	3 PARCELS -0-
6/20/02	HOUSE, PEGGY L.	COLLINS, JAMIE L.	5395	132	W/P	85. ⁰⁰

City	G.M.D.	L.D.	L.L.	Dimensions	Acreage				
					Return	Deed	Plat	Comp.	Used
		3	735			1.218			1.22

Subdivision	Block	Lot	Plat Bk.	Page
			67	12

Brief Legal Description




Property Acquired From: 174
Acct. No.

Photo	Call No
-------	---------

03N10		174F
Map	Block	Parcel

Date	Grantor (From)	Grantee (To)	D.B.	Pg.	Type	W.D. Cons																												
7/20/01	HOUSE, STEPHEN L.	HOUSE, PEGGY L.	4730	361	QC	3 PARCELS - 0 -																												
10/10/03	HOUSE, PEGGY	STRONG, STEVEN A.	6637	214	WD	150 ⁰⁰																												
10/10/03	STRONG, STEVEN A.	ROBUSTELLI, MARCELLE E. STRONG, STEVEN A.	6637	236	WD	0																												
1/31/07	ROBUSTELLI, MARCELLE E. STRONG, STEVEN A.	BROWN, MICHAEL SPENCER JR	9399	173	WD	151. ⁰⁰																												
<table border="1"> <thead> <tr> <th>City</th> <th>G.M.D.</th> <th>L.D.</th> <th>L.L.</th> <th>Dimensions</th> <th colspan="3">Acreage</th> </tr> <tr> <td></td> <td></td> <td></td> <td></td> <td></td> <th>Return</th> <th>Deed</th> <th>Plat</th> <th>Comp.</th> <th>Used</th> </tr> </thead> <tbody> <tr> <td></td> <td></td> <td>3</td> <td>706</td> <td></td> <td></td> <td>2.004</td> <td></td> <td></td> <td>2.00</td> </tr> </tbody> </table>							City	G.M.D.	L.D.	L.L.	Dimensions	Acreage								Return	Deed	Plat	Comp.	Used			3	706			2.004			2.00
City	G.M.D.	L.D.	L.L.	Dimensions	Acreage																													
					Return	Deed	Plat	Comp.	Used																									
		3	706			2.004			2.00																									
Subdivision					Block	Lot	Plat Bk.	Page																										
							67	12																										
Brief Legal Description																																		




Property Acquired From: 3-9	MAP BLOCK PAR SUB OLD: 0309 023 L	3-9		231
Acct. No.	NEW: 0310	Map	Block	Parcel

FOUND & CORR 7/17/00


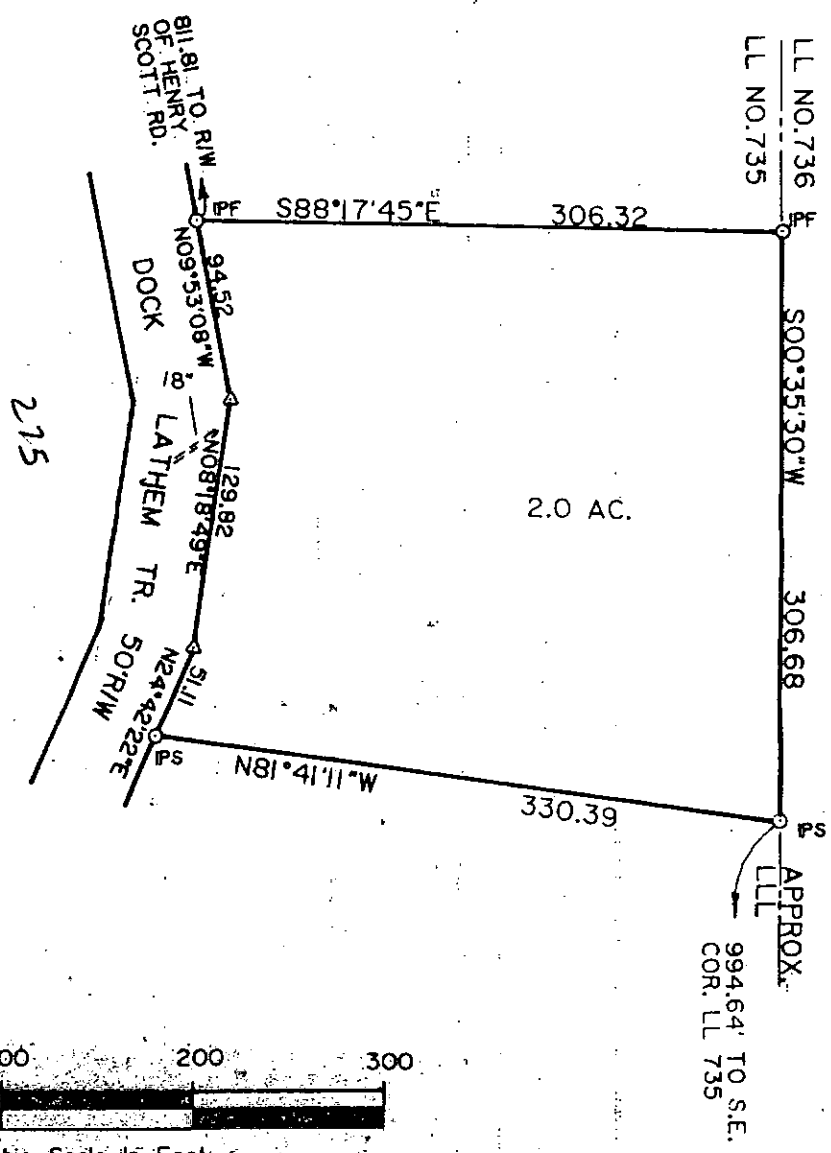
Date	Grantor (From)	Grantee (To)	D.B.	Pg.	Type	W.D. Cons
9/85	HOUSE, STEPHEN L.	WEHUNT, J. M.	484	126	w/d	10 ⁰⁰
7/26/90	WANDA M. WEHUNT TONY M.	SCHACHTEL, DONNA	889	570	w/d	2 TRACTS 1165 ⁰⁰
3/27/00	SCHACHTEL, DONNA SMELTZ, DONNA (NKA)	IRVIN, DAVID J. & IRVIN, AMY	4098	029	w/d	380 ⁰⁰

City	G.M.D.	L.D.	L.L.	Dimensions	Acreage				
		3	735		Return	Deed	Plat	Comp.	Used
						2.0			2.0
Subdivision					Block	Lot	Plat Bk.	Page	
							28	38	

Brief Legal Description



7-22-85
MAG.



I CERTIFY THAT THE PROPERTY SHOWN ON THIS PLAT IS NOT IN A FLOOD HAZARD ZONE ACCORDING TO FEDERAL INSURANCE ADMINISTRATION MAPS.

J. B. Dixon



DIXON'S LAND SURVEYING, INC.
312 BATESVILLE ROAD
WOODSTOCK, GEORGIA 30188
PHONE: 475-6328

SURVEY FOR		
TONY WEHUNT		
SUBD.		
LOT-	BLOCK-	UNIT-
LAND LOT - 735		
DISTRICT - 3rd.		SECTION - 2nd.
COUNTY - CHEROKEE		STATE - GEORGIA
DATE - JULY 30, 1985		SCALE - 1" = 100'
REVISED - SEPT 9, 1985		PB. PG.

23L


Name On Return:	MAP	BLOCK	PAR	SUB				
	OLD: 0309		023	K		3-9	23K	
Name On Deed:	NEW: 0310		176	Call No		Map	Block	Parcel

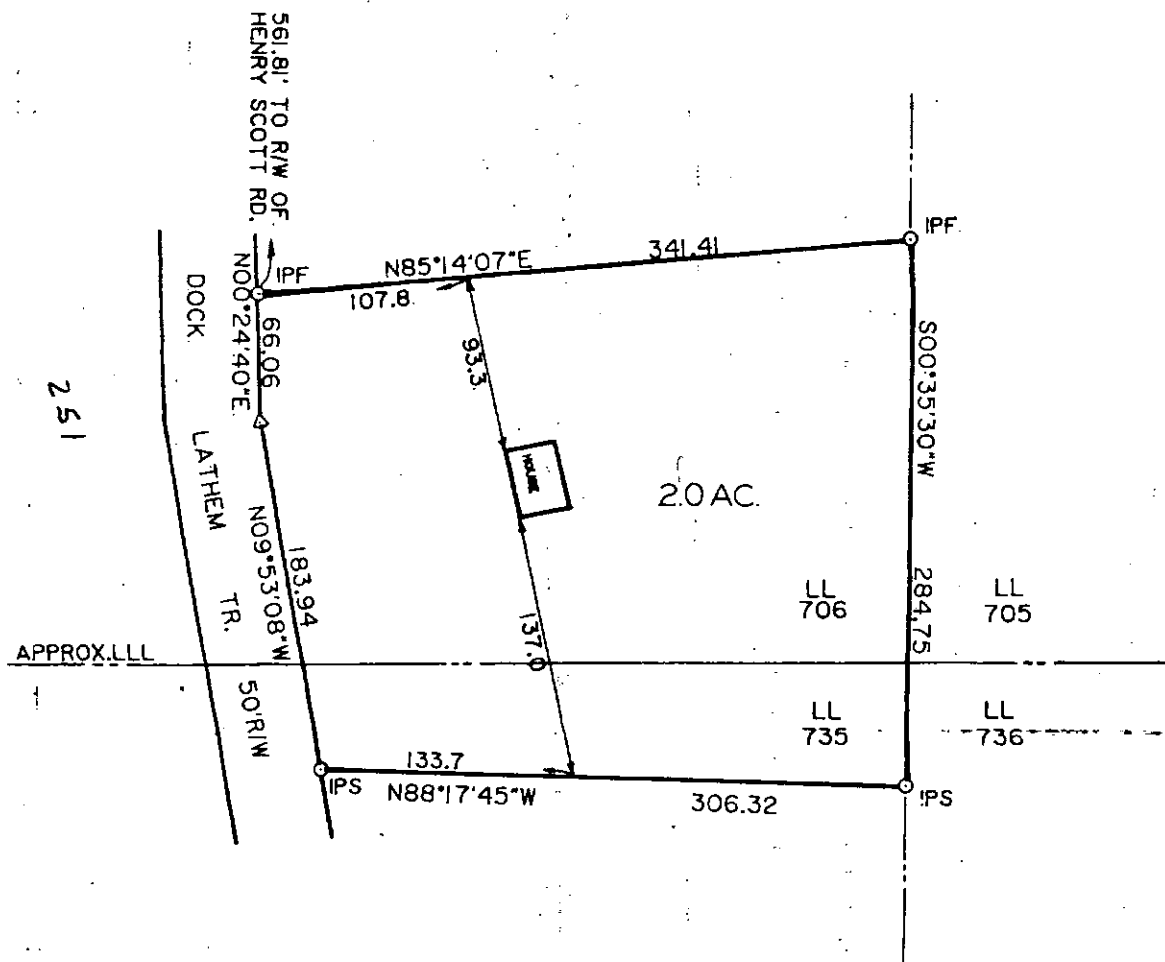
Property Address:	Property Acquired From: 3-9-23				
Acquired By:	Deed Will	Approximate Date Acquired:	Recorded Yes No	D.B. Pg.	Size: (Dim. or Ac.)
Bounded By:	N.	S.	E.	W.	

Date	Grantor (From)	Grantee (To)	D.B.	Pg.	Type	W.D.Cons.
10-85	House, Stephen L.	Richard M Brooks, Lottie E.	497	143	WD	58.50
7/29/04	LOTTIE E. BROOKS, RICHARD M. &	DIANA C ALANIZ, SHAWN S. &	7261	283	WD	154.00
2/16/06	DIANNA C ALANIZ, SHAWN S. &	JOHNSON SCOTT A.	8587	465	WD	171.60

City	G.M.D.	L.D.	L.L.	Dimensions	Acreage 21				
		3	706 735		Return	Deed	Plat	Comp.	Used
Subdivision					Block	Lot	Plat Book	Page	
							28	121	

Brief Legal Description:






7-22-1985
MAG.



I CERTIFY THAT THE PROPERTY SHOWN ON THIS PLAT IS NOT IN A FLOOD HAZARD ZONE ACCORDING TO FEDERAL INSURANCE ADMINISTRATION MAPS.

J. B. Dixon



DIXON'S LAND SURVEYING INC.
312 BATESVILLE ROAD
WOODSTOCK, GEORGIA 30188
PHONE: 475-6328

SURVEY FOR		
RICHARD M. BROOKS		
SUBD.		
LOT-	BLOCK-	UNIT-
LAND LOT - 706&735		
DISTRICT - 3rd.		SECTION - 2nd.
COUNTY - CHEROKEE		STATE - GEORGIA
DATE - JULY 22, 1985		SCALE - 1" = 100'
REVISED -	PB.	PG.



Property Acquired From:
Acct. No.

MAP BLOCK PAR SUB
 OLD: 3-9 23 C
 NEW: 03-10 177


3-9		23C
Map	Block	Parcel

Date	Grantor (From)	Grantee (To)	D.B.	Pg.	Type	W.D. Cons
10/84	HOUSE, STEPHEN L.	PLEU, WILLIAM & KAREN	425	76	W	8 ⁹⁰
8-26-86	William & Karen Pleu	Gibbs, (Tony) William A.	558	521	W	15.00
7/89	GIBBS, Wm. A. TONY	THOMPSON, MARGARET P.	806	422	W	20.00
4/91	THOMPSON, MARGARET P.	FLETCHER, RUTH LAMAR	989	277	W	75.00
6/20/94	FLETCHER, RUTH LAMAR	MYERS, MERLE F.	1859	195	WD	81.00
5/7/04	MYERS, MERLE F.	GREGORY TRUST	7071	410	WD	128 ⁵⁰

City	G.M.D.	L.D.	L.L.	Dimensions	Acreage				
		3	706		Return	Deed	Plat	Comp.	Used
						2.00			2

Subdivision	Block	Lot	Plat Bk.	Page
			26	186

Brief Legal Description



90
E

—
—
—

Property Acquired From:	MAP BLOCK PAR SUB OLD: 0309 023 F	3-9	23F
Acct. No.	NEW: 0310	Map	Block Parcel

Date	Grantor (From)	Grantee (To)	D.B.	Pg.	Type	W.D. Cons
3/25	HOUSE STEPHEN C.	LAURENCE F. MOODY, DAPHNE W.	447	385	W	8 ⁵⁰
11/05	LAURENCE F. MOODY, DAPHNE WALL	LAURENCE F. MOODY, CAROLYN W.	497	199	WID	-0-
7/1/97	MOODY, CAROLYN W.	MOODY, DAPHNE W.	27127	288	QC	-0-

City	G.M.D.	L.D.	L.L.	Dimensions	Acreage				
		3	706		Return	Deed	Plat	Comp.	Used
						2.00			2
Subdivision					Block	Lot	Plat Bk.	Page	
							27	89	

Brief Legal Description



Property Acquired From:	MAP BLOCK PAR SUB OLD: 0309 023 J
Acct. No.	NEW: 0310 Photo 179 Call No.


3-9		23 J
Map	Block	Parcel

REC 5/15/02

Date	Grantor (From)	Grantee (To)	D.B.	Pg.	Type	W.D. Cons
7/85	HOUSE, STEPHEN L.	ENGLISH GAIL T. ^{W. L. 1/2}	471	175	W	17 ¹⁰
7/17/01	ENGLISH, GAIL T.	ENGLISH, WILLIAM L. JR.	5168	133	QC	-0-

City	G.M.D.	L.D.	L.L.	Dimensions	Acreage			
		3	706		Return	Deed	Plat Comp.	Used
								28
Subdivision					Block	Lot	Plat Bk.	Page
							27	249
Brief Legal Description								



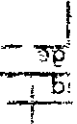



MAP --- BLOCK --- PAR --- SUB ---
 Property Acquired From: OLD: 0309 023 | H
 Acct. No. NEW: 0310 180

3-9		234
Map	Block	Parcel

Date	Grantor (From)	Grantee (To)	D.B.	Pg.	Type	W.D. Cons	
7/85	HOUSE, STEPHEN L.	HOUSE, PEGGY LYNN	471	162	W	-0-	
11-87	PEGGY LYNN HOUSE, STEPHEN L. &	MARIE R. HENSON, EDDIE L. &	676	486	W	65.30	
4/7/92	MARIE R. & HENSON, EDDIE L. &	GOVERNMENT NATIONAL MORTGAGE ASSOC.	1265	339	DUP	69.80	
4/7/92	GOVERNMENT NATIONAL MORTGAGE ASSOC.	SECRETARY OF HOUSING & URBAN DEVELOPMENT	1265	343	LTD W/A	69.80	
12/15/92	SECRETARY OF HOUSING & URBAN DEVELOPMENT	EILEEN SANDERS, TIMOTHY P. &	1377	313	W	-0-	
5/17/04	EILEEN SANDERS, TIMOTHY P. &	KENNETH D. GREEN, SHELLEY K. &	7090	94	WD	155.00	
City		G.M.D.	L.D.	L.L.	Dimensions	Acreage	
			3	700		Return	Deed
						Plat	Comp.
							Used
							2.25+
Subdivision					Block	Lot	Plat Bk. Page
							27 248
Brief Legal Description							

REC.
-19-93





Property Acquired From:	MAP: 0309	BLOCK	PAR: 023	SUB: D	3-9		23D
Acct. No.	NEW: 0310		Photo: 182	Call No:	Map	Block	Parcel

Date	Grantor (From)	Grantee (To)	D.B.	Pg.	Type	W.D. Cons
10/84	HOUSE, STEPHEN L.	WALKER, CARLA N. ^{MICHAEL J.}	426	164	W	48 ⁰⁰
12/11/00	WALKER, MICHAEL J. ^{CARLA N.}	WALKER, CARLA N.	4396	192	Q/C	0

City	G.M.D.	L.D.	L.L.	Dimensions	Acreage				
		3	706		Return	Deed	Plat	Comp.	Used
						1.04			1.04

Subdivision	Block	Lot	Plat Bk.	Page
			26	191

Brief Legal Description

1


2

3

MAP BLOCK PAR SUB.
 OLD: 0309 023 B
 Acct. No. NEW: 0310 183

3-9		23B
Map	Block	Parcel

Date	Grantor (From)	Grantee (To)	D.B.	Pg.	Type	W.D. Cons				
6/84	HOUSE, STEPHEN L.	COWLEY, NORMAN L.	403	102	W	46 ⁰⁰				
12-16-86	Cowley, Norman L.	Cowley, Teresa L. ^{Int.}	588	691	W	-0-				
12/7/94	COWLEY, ^{TERESA L.} NORMAN L. :	PAYNE, LOUISE R.	1985	282	W/D	75 ⁰⁰				
12/7/94	PAYNE, ^{1/2 INT.} LOUISE R.	PAYNE, DAVE C. ^{1/2 INT.}	2011	013	W/D	—				
12/16/04	PAYNE, ^{DAVE C.} LOUISE R. :	HESTER, HELEN M. ^{JOSEPH A.} :	7605	312	W/D	110 ⁰⁰				
City		G.M.D.	L.D.	L.L.	Dimensions	Acreage				
			3	706		Return	Deed	Plat	Comp.	Used
							1.187			1.19
Subdivision						Block	Lot	Plat Bk.	Page	
								26	16	
Brief Legal Description										



Name On Return:	MAP	BLOCK	PAR	SUB	3-9		24
Return:	OLD: 0309		024		Map	Block	Parcel
Name On Deed:	NEW: 0310		184				

Property Address: Davis Rd	Property: 330 WILEY ST.			
Acquired By: Deed ___ Will ___	Approximate Date Acquired: _____	Recorded Yes ___ No ___	D.B. ___ Pg. ___	Size: (Dim. or Ac.)
Bounded By: N.	S.	E.	W.	

Date	Grantor (From)	Grantee (To)	D.B.	Pg.	Type	W.D.Cons.
12-1-65	Lath...	Dangar, Carl E. & H.H.	78	177	W/D	FRS
3-21-67	DANGAR, CARL E. & H.H.	GODFREY, JAMES C.	89	480	W/D	-

City	G.M.D.	L.D.	L.L.	Dimensions	Acreage				
					Return	Deed	Plat	Comp.	Used
		3	706			17.8	5.01	5±	5.01
Subdivision					Block	Lot	Plat Book	Page	
						1	4	320	


Brief Legal Description: 5.01 ac. Pk 6 706 L D 3



Name On Return:	MAP OLD: 0309	BLOCK 018	PAR D	SUB	3-9		18D
Name On Deed:	NEW: 0310	185	Cont. No.		Map	Block	Parcel

Property Address:	Property Acquired From:				
Acquired By:	Deed Will	Approximate Date Acquired:	Recorded Yes No	D.B. Pg.	Size: (Dim. or Ac.)
Bounded By:	N.	S.	E.	W.	

Date	Grantor (From)	Grantee (To)	D.B.	Pg.	Type	W.D.Cons.
?/82	SUTTON, SUSIE D.	SUTTON, KURT H.	333	23	W	-0-
?/82	SUTTON, KURT H.	SHARON SUTTON & BROCK, BRUCE G.	322 333	768 24	W	4 ⁰⁰
1/17/00	SUTTON, STEVE	" " "	3987	342	W	-0- ⁶⁰ .28Ac
City	G.M.D.	L.D.	L.L.	Dimensions	8.28 AC.	Acreage 9 AC. " "
		3	704		Return	Deed Plat Comp. Used
						4.00 #
Subdivision			Block	Lot	Plat Book	Page
				122	21	80
Brief Legal Description: <i>In 85 Lev 18B Combined per request</i>						



Name On Return: <u>Sutton</u> <u>R+1 C</u>	MAP: --- BLOCK OLD: 0309	PAR: --- SUB 018	3-9		18
Name On Deed:	NEW: 0310	Photo Coil No 186	Map	Block	Parcel

Property Address: <u>Davis Rd</u>	Property Acquired From:			
Acquired By: Deed ___ Will ___	Approximate Date Acquired:	Recorded Yes ___ No ___	D.B. ___ Pg. ___	Size: (Dim. or Ac.)
Bounded By: N. S. E. W.				

Date	Grantor (From)	Grantee (To)	D.B.	Pg.	Type	W.D. Cons.
7/3/69	Dangar, H. H. + Carl	Sutton, Herbert E. + Susie	97	19	WD	60
4/79	SUTTON, HUBERT E. ^{1/2}	SUTTON, SUSIE D.	259	638	W	-0-
8/2/99	SUTTON, SUSIE D. ^{ESTATE}	SUTTON, STEVE E.	3748	121	EXIS DEED	-0-
	City	G.M.D.	L.D.	L.L.	Dimensions	2 AC Acreage 12.99
			3	706	5.95 AC 7.72 AC	Return Deed Plat Comp. Used
						1300 1399 16+ 1399
	Subdivision	Block	Lot	Plat Book	Page	
				4	32	
Brief Legal Description: <u>+3.99 ac of LL 706 LD 3</u>						
<u>* PARCEL 187 COMBINED PER OWNER & TAX ASSESSORS REQUEST. 6/7/04</u>						

$$\begin{array}{r} 8.79 \\ 5.2 \\ \hline 13.99 \end{array}$$

Property Acquired From: 186
 Acct. No.


Photo Call No

03N10 186A
 Map Block Parcel

Date	Grantor (From)	Grantee (To)	D.B.	Pg.	Type	W.D. Cons
1/17/00	SUTTON, STEVE	SHARON & BRUCE	3987	342	W/D	-0-
<p><i>Deleted Same year added with 03N10-185</i></p>						

City	G.M.D.	L.D.	L.L.	Dimensions	Acreage				
		3	706		Return	Deed	Plat	Comp.	Used
						.28			.28
Subdivision					Block	Lot	Plat	Bk.	Page

Brief Legal Description



Name On Return:	MAP _____ BLOCK _____ PAR _____ SUB _____	OLD: 0309	018	C	3-9	18C
Name On Deed:	NEW: 0310	1879	Lot No	Map		

Property Address:	Property Acquired From:
-------------------	-------------------------

Acquired By:	Deed Will _____	Approximate Date Acquired:	Recorded Yes _____ No _____	D.B. _____ Pg. _____	Size: (Dim. or Ac.)
--------------	-----------------	----------------------------	-----------------------------	----------------------	---------------------


Bounded By:	N.	E.	W.
-------------	----	----	----

Date	Grantor (From)	Grantee (To)	D.B.	Pg.	Type	W.D.Cons.
?/82	SUTTON, SUSIE D.	STEVE E.	332	769	W	0
?/84	SUTTON, STEVE E.	SUTTON, SUSIE D.	434	252	W	-0-
4/30/98	SUTTON, SUSIE D.	STEVE E.	3099	2103	W	-0-

City	G.M.D.	D.	L.L.	Dimensions	Acreage				
		3	706		Return	Deed	Plat	Comp.	Used
							4.23		4.23
Subdivision					Block	Lot	Plat Book	Page	
						TRACT 4	21	80	

Brief Legal Description:


DELETED WITH TAX
 SUSIE D. SUTTON OWNER
 REQUEST



Name On Return: RT	MAP BLOCK PAR SUB OLD: 0309 017	39	17
Name On Deed:	NEW: 0310 188	Map	Block Parcel

Property Address: AD <i>W. ... Rd</i>	Property Acquired From:			
Acquired By: Deed <input type="checkbox"/> Will <input type="checkbox"/>	Approximate Date Acquired:	Recorded Yes <input type="checkbox"/> No <input checked="" type="checkbox"/>	D.B. Pg.	Size: (Dim. or Ac.)
Bounded By: N. S. E. W.				

Date	Grantor (From)	Grantee (To)	D.B.	Pg.	Type	W.D.	Cons.
11/50	McElwain, B. R.	W. ...	21	124	D	200	SP
12-21-71	Howell, Elitah	CRAIN, PAUL T. & MARYLIN	119	269	w/d	6 ⁰⁰	per
6/85	CRAIN, MARYLIN	ATLANTA GAS & ELECT. CO.	461	642	W	100 ⁰⁰	
City		G.M.D. L.B. L.L.	Dimensions		Acreage		
Subdivision		Block	Lot	Plat Book	Page	Return	Deed
						40	40± 40
Brief Legal Description: 40 ac ± L L 66.3 L D 3							



Property Acquired From:
 Acct: No.

Photo Call No

03N10 Map Block Parcel
189

48.71 AC USED FOR HAMPTON STATION UNIT 2 9-12-04


Date	Grantor (From)	Grantee (To)	D.B.	Pg.	Type	W.D. Cons
10/1/04	BEDLAH LAND PROPERTIES, LLC } SWILLEY REALTY, INC. } MONEY PURCHASE PLAN.	BEAZER HOMES, CORP.	7414	260	LTD WD	1,843 ²⁸
10/1/04	SEE BACK FOR GRANTORS	" " "	7414	277 THRU 290	D/C	0

City	G.M.D.	L.D.	L.L.	Dimensions	Acreage				
		3	849 880	36.68 * 116.37 AC * 116.86 AC	Return	Deed	Plat	Comp.	Used

Subdivision *** 85.39 AC** Block Lot Plat Bk. Page
*** 32.98 AC USED FOR HAMPTON STATION UNIT 1, 4/17/06**

Brief Legal Description *** PARCELS 03N10-1281 & 130; 03N11-193 & 194 & 196 & 03N11-24 ALL DELETED & COMBINED IN THIS PARCEL PER 2004 D/C'S 7414/277 THRU 290 COVERED AS ONE DESCRIPTION. 12/7/04**

**** PARCEL 03N11-197 COMBINED PER 2004 DEED 7429/177 12/7/04**



Property Acquired From:
Acce. No.

Photo	Call No
-------	---------

3-10	189	
Map	Block	Parcel

Date	Grantor (From)	Grantee (To)	D.B.	Pg.	Type	W.D. Cons
					SEE 3875 25 QC -0-	
8/20/97	HARRIS LAMAR ^{1/2 INT.}	HARRIS BETTY Jo ^{1/2 INT.}	2807	198 199	W/D's	-0-
10/14/99	HARRIS, H. LAMAR & BETTY Jo	41.7825% INT. SWILLEY GROVER C.	3875	36 31	QC W/D	440.30
		41.7825% INT. SWILLEY BETTE M.				
		THE SWILLEY REALTY, INC & PROFIT SHARING PLAN AND TRUST				
2/2/04	SWILLEY, GROVER C & BETTE M.	BEULAH LAND 83.56% PROPERTIES, LLC. INT.	7205	188	QC	3 PARCELS

City	G.M.D.	L.D.	L.L.	Dimensions	Acreage	Return	Deed	Plat	Comp.	Used
					41 AC. ±					
		3	849 880	X 40.07 AC						

Subdivision	Block	Lot	Plat Bk.	Page

Brief Legal Description X 1999 DEED DE 3875-3/6 LEGAL DESCRIPTION COMPUTES TO 45.46 AC, LESS 5.39 AC FOR 03NT7-24(USED 40.07 AC. 1/10/00



MAP #
03N10

DOCK LATHEM TRAIL

ASPHALT PAVING

I.P.F.

136.0'

324.9'

N12°45'04"W
358.87'

193

N/F
JANET M. SHELTON
P.B. 35, PG. 68

0.0994 Ac.

ACCESS PARCEL
D.B. 2807, PG. 198

192

220.00'
S85°31'30"E

20.00'
S09°36'36"E

N03°45'55"W
20.00'

I.P.F.

N85°38'15"W
192.83'

N85°33'27"W
192.85'

S06°22'26"
74.36'

N/F
HOMER THOMPSON
D.B. 2619, PG. 217

191

N00°06'25"W
102.90'

BARN

S47°58'36"
56.40'

I.P.F.

I.P.S.

I.P.S.

N/F
REX E. & BOBBY J.
GRAVITT

190

N00°27'35"E
209.16'

Per Deed
2807/198

N89°49'03"E

194.30'

I.P.S.

I.P.S.

189

1/199

N/F
HOMER & STEPANIE
THOMPSON
D.B. 595, PG. 650

639.74'



Name On Return: <i>Bl 1</i>	MAP: OLD: 0310	BLOCK	PAR: 050	SUB: A	3-10		50A
Name On Deed:	NEW: 0310		189 ^o	6 ^o 1 ^o	Map	Block	Parcel

Property Address:	Property Acquired From:				
Acquired By: _____	Deed Will _____	Approximate Date Acquired:	Recorded Yes _____ No _____	D.B. _____ Pg. _____	Size: (Dim. or Ac.)
Bounded By: N. _____ S. _____ E. _____ W. _____					

Date	Grantor (From)	Grantee (To)	D.B.	Pg.	Type	W.D.Cons.
5/3/52	HENDERSON, N.O. SR	HENDERSON, N.O. SR.	65	503	W	
	HENDERSON, H.V. <i>relate</i>	HARRIS, LAMAR NORTON, GENE <i>et al</i>	130	327	W	
12/78	NORTON, GENE & HAROLD	HARRIS, LAMAR	3875 257	28 158	QC W	-0- 46 ⁰⁰

City	G.M.D.	L.D.	L.L.	Dimensions	Acreage				
					Return	Deed	Plat	Comp.	Used
	810	3 rd	849					41±	41±
Subdivision	Block	Lot	Plat Book	Page					
			7	37					

Brief Legal Description:
 Tract S1 Hwy 20
 2

3,673
 113
 11019
 3673

2673
 91,5099


GRANTORS

D.B.

PAGE


THE

ISE COMMERCIAL, LLC	7414	277	Q/c
BELLAH LAND PROPERTIES, LLC	7414	281	Q/c
BELLAH LAND PROPERTIES, LLC	7414	285	Q/c
SWILLEY REALTY HOLDING PARTNERSHIP	7414	290	Q/c
SWILLEY REALTY, INC	7414		Q/c



Name On Return:	MAP	BLOCK	PAR	SUB	3-10		54
	OLD: 0310		054		Map	Block	Parcel
Name On Deed:							
	NEW: 0310		190				
Property Address:	Property Acquired From:						
Acquired By:	Deed <input type="checkbox"/> Will <input type="checkbox"/>	Approximate Date Acquired:	Recorded Yes <input type="checkbox"/> No <input type="checkbox"/>	D.B. <input type="checkbox"/> Pg. <input type="checkbox"/>	Size: (Dim. or Ac.)		
Bounded By:	N.	S.	E.	W.			

Date	Grantor (From)	Grantee (To)	D.B.	Pg.	Type	W.D. Cons.		
7/80	DARBY, GLEN J.	DARBY, A.L.	296	249	W	-0-		
3/89	DARBY, A.L. ESTATE All Heirs of	JUNE UNDERWOOD STANLEY	779	616	W	25.00		
4/6/92	JUNE UNDERWOOD STANLEY	GARRETT, BOBBY J. & GRAVITT, REX E.	1183	174	W	25.00		
City		G.M.D.	L.D.	LL.	Dimensions		Acreage	
			3	849 850	Return	Deed	Plat	Comp. Used
Subdivision					Block	Lot	Plat Book	Page
							2	19
Brief Legal Description:								



Name On Return: ~~RF / Woodstock GA~~

2-209
Photo Call No.

3-10 54
Map Block Parcel

Name On Deed:

Property Address:

Property Acquired From:

Acquired By: Deed Will Approximate Date Acquired: Recorded Yes No D.B. Pg. Size: (Dim. or Ac.)


Bounded By: N. S. E. W.

Date	Grantor (From)	Grantee (To)	D.B.	Pg.	Type	W.D.Cons.
		Needs field call.				
		White, Willis				

6-27-72 White, Jess Etal DARBY, GLEN JAY 126 644 w/d 2-80

City	G.M.D.	L.D.	L.L.	Dimensions	Acreage / AC. ±				
	818	3 rd	899		Return	Deed	Plat	Comp.	Used
								1.6	4.6 [±]
Subdivision					Block	Lot	Plat Book	Page	

Brief Legal Description:
Lot 5 of Hwy 20





Name On Return:	MAP BLOCK PAR SUB OLD: 0310	054	A	3-10		54A
Name On Deed:	NEW: 0310	Photo 191	Code No.	Map	Block	Parcel

Property Address:	Property Acquired From:				
Acquired By:	Deed Will	Approximate Date Acquired:	Recorded Yes No	D.B. Pg.	Size (Dim. or Ac.)
Bounded By:	N.	S.	E.	W.	

Date	Grantor (From)	Grantee (To)	D.B.	Pg.	Type	W.D. Cons.
4/80	DARBY, GLEN JAY	FITTS, CAROL	285	207	W	27 ⁰⁰
4/84	FITTS, CAROL	FITTS, SAMUEL	395	72	W	- 0 -
		Fitts, Samuel & Carol	Per '85 Tax Return			

City	G.M.D.	L.D.	L.L.	Dimensions	Acreage				
					Return	Deed	Plat	Comp.	Used
		3	850 850					0.6	0.6
Subdivision					Block	Lot	Plat Book	Page	
							2	19	

Brief Legal Description:



FFF

Name On Return: <i>RA #1</i>	MAP BLOCK PAR SUB OLD: 0310 053	3-10		53
Name On Deed: <i>HENDERSON</i>	NEW: 0310	Map	Block	Parcel

Property Address:		Property Acquired From:		
Acquired By:	Deed <input type="checkbox"/> Will <input type="checkbox"/>	Approximate Date Acquired:	Recorded Yes <input type="checkbox"/> No <input type="checkbox"/>	D.B. <input type="checkbox"/> Pg. <input type="checkbox"/>
Bounded By:		N.	S.	E.
				W.

Date	Grantor (From)	Grantee (To)	D.B.	Pg.	Type	W.D.Cons.
5/3/64	HENDERSON, H.V. SR.	HENDERSON, H.V. JR.	65	583	U	
12-8-72	HENDERSON H.V. EST.	MARTIN, OLIVE B.	134	398	w/d	13.20
6/30/95	MARTIN, DENVER ADE <i>ETAL</i>	SHELTON, PATSY M.	2130	140 THRU 144	DC's	-0-
	City	G.M.D.	L.D.	L.L.	Dimensions	Acreage
		818	3 ⁵ / ₈	849	130' x 360' ±	Return Deed Plat Comp. Used
	Subdivision	Block	Lot	Plat Book	Page	
* OLIVE B. MARTIN RETAINS LIFE ESTATE *						
Brief Legal Description:						
Tract s/2 Hwy 280						

Property Acquired From:	MAP BLOCK PAR SUB	3-10		52
Acct. No.	OLD: 0310	052	Map	Block
	NEW: 0310	193		Parcel

Date	Grantor (From)	Grantee (To)	D.B.	Pg.	Type	W.D. Cons
6/88	SHELTON JANET M.	RHONDA L. TUCKER, RONALD C.	747	589	W	62.00
5/4/05	RHONDA L. TUCKER, RONALD C.	DISHARON, DONALD J.	7894	25	WD	250.00

City	G.M.D.	L.D.	L.L.	Dimensions	Acreage					
			3	849	*1.55 Ac	Return	Deed	Plat	Comp.	Used
Subdivision					Block	Lot	Plat	Bk.	Page	
								35	68	
Brief Legal Description: *ADJUSTED ACREAGE PER 2005 DEED 7894-25, 6/30/05										



Name On Return: *PT 5 CANTON GA.*

2-209
Photo Call No.

3-10 52
Map Block Parcel

Name On Deed:

Property Address:

Property Acquired From:

Acquired By: Deed Will Approximate Date Acquired: Recorded Yes No D.B. Pg. Size: (Dim. or Ac.)

Bounded By: N. S. E. W.

Date Grantor (From) Grantee (To) D.B. Pg. Type W.D.Cons.
~~12-19-70~~ ~~ANDERSON, HILL~~ ~~GREEN, MRS. DORIS~~ ~~92~~ ~~11~~ ~~W~~

12-8-72 GREENE, DORIS H. MARTIN, ADE & OLIVE B. 134 399 W 15⁷⁰

10/78 MARTIN, ADA & OLIVIA B. SHELTON, JANET M 713 222 W -0-

City G.M.D. L.D. L.L. Dimensions Acreage
818 3rd 899 Return Deed Plat Comp. Used
1.4± 1.4±

Subdivision Block Lot Plat Book Page
35 68

Brief Legal Description:
Tract on 5/2 Hwy 20

REC 5-88





MAP	BLOCK	PAR	SUB
OLD: 0310		051	B
NEW: 0310		1949	Call No.

3-10		51B
Map	Block	Parcel

Name On Return:
Name On Deed:

Property Address: _____ Property Acquired From: _____


Acquired By: Deed Will _____ Approximate Date Acquired: _____ Recorded Yes No _____ D.B. Pg. _____ Size: (Dim. or Ac.)

Bounded By: N. _____ S. _____ E. _____ W. _____

Date	Grantor (From)	Grantee (To)	D.B.	Pg.	Type	W.D.Cons.
4-27-71	WATKINS, SAMUEL JACKSON	JOHNSON, HERBERT	112	569	WD	5 ⁹⁰ RETT
7/7/71		WEST, WALKER & MYRLE	114	649	WD	17 ⁰⁰ RETT
8/88	MYRLE S. WEST, WALKER E.	WALL, CHARLES E.	731	435	W	53 ⁰⁰

City	G.M.D.	L.D.	L.L.	Dimensions	Acreage				
					Return	Deed	Plat	Comp.	Used
	818	3	849	135' X 150 110' X 150					
Subdivision					Block	Lot	Plat Book	Page	

Brief Legal Description:
LOT LL 849 LD 3



Property
 Acquired From:
 Acct. No.

MAP BLOCK PAR SUB
 OLD: 0310 051 C
 5-10-51
 NEW: 0310 195 Call No

7
 3-10 51C
 Map Block Parcel

Date	Grantor (From)	Grantee (To)	D.B.	Pg.	Type	W.D. Cons
9/17/85	SARTOR, ALLENE	WILKIE, MICHAEL B.	487	575	WD	-0-

City	G.M.D.	L.D.	L.L.	Dimensions	Acreage	2.12 Ac, 2.455 Ac		
		3	849		Return Deed	Plat Comp.	Used	
Subdivision					Block	Lot	Plat Bk.	Page
							28	104

Brief Legal Description

100
100
100
100

100
100

100
100

Property Acquired From:
Acct. No.


Photo	Call No
-------	---------

3-10		196
Map	Block	Parcel

Date	Grantor (From)	Grantee (To)	D.B.	Pg.	Type	W.D. Cons
7/21/94	SORTER, JAMES THOMAS ^{estate} SARTOR, JAMES THOMAS A/K/A SORTER, JAMES THOMAS	WILKIE, MATTIE JACQUET	1936	054	w/d	40.00

City	G.M.D.	L.D.	L.L.	Dimensions	Acreage				
		3	849		Return	Deed	Plat	Comp.	Used
Subdivision					Block	Lot	Plat Bk.	Page	

Brief Legal Description



PPP

Name On Return:		MAP OLD: 0310	BLOCK	PAR. 051	SUB
Name On Deed:		NEW: 0310		196	Co. No.

3-10		51
Map	Block	Parcel

Property Address:			Property Acquired From:			
Acquired By:	Deed Will	Approximate Date Acquired:	Recorded Yes	Recorded No	D.B. Pg.	Size: (Dim. or Ac.)
Bounded By:	N.	S.	E.	W.		

Date	Grantor (From)	Grantee (To)	D.B.	Pg.	Type	W.D.Cons.
8-6-96	Leason, J. L.	Sartor, A. W.	15	96	W	
9-5-72	SARTOR A.W. EST.	SARTOR, JAMES	18	592	W/D	
1/78	WILKIE, MATTIE JACQUELYN SARTOR, ELLA ALLINE		130	317	W/D	
	City	G.M.D.	L.D.	L.L.	Dimensions	Acreage
		010	315	849	2.57	65.75

Date	Description	Acreage				
		Return	Deed	Plat	Comp.	Used
1978	Deed 232/863 gives unclear description and mentions fee simple title to grantee.	65.75	5.025	75	6E	to
Brief Legal Description:		Block	Lot	Plat Book	Page	
Tract ON C/S / Hwy 20						



Name On Return:		MAP: BLOCK	PAR: 051	SUB: A	3-10		51A
Name On Deed:		NEW: 0310	P: 197	Call No.	Map	Block	Parcel
Property Address:				Property Acquired From:			
Acquired By:	Deed Will	Approximate Date Acquired:	Recorded Yes No	D.B. Pg.	Size (Dim. or Ac.)		
Bounded By:	N.	S.	E.	W.			

Date	Grantor (From)	Grantee (To)	D.B.	Pg.	Type	W.D.Cons.
12-28-72	SARTOR, JAMES	COCHRAN, L. E.	135	204	W/D	4 ⁰⁰
2/16/05	ESTATE COCHRAN, LUTHER EUGENE	COCHRAN, COLLEEN B.	7710	353	DOA	-0-

City	G.M.D.	L.D.	L.L.	Dimensions	Acreage				
					Return	Deed	Plat	Comp.	Used
		3	849			2	2.247		2
Subdivision					Block	Lot	Plat Book	Page	
							10	?	

Brief Legal Description:



56

Name On Return: <i>RT 1</i>	MAP BLOCK PAR SUB OLD: 0310 050	3-10	50
Name On Deed: . . .	NEW: 0310 (198) Col 5	Map	Block Parcel

Property Address:	Property Acquired From:			
Acquired By: Deed <input type="checkbox"/> Will <input type="checkbox"/>	Approximate Date Acquired:	Recorded Yes <input type="checkbox"/> No <input type="checkbox"/>	D.B. <input type="checkbox"/> Pg. <input type="checkbox"/>	Size: (Dim. or Ac.)
Bounded By: N. <input type="checkbox"/>	S. <input type="checkbox"/>	E. <input type="checkbox"/>	W. <input type="checkbox"/>	

Date	Grantor (From)	Grantee (To)	D.B.	Pg.	Type	W.D. Cons.
11-2-72	White, Laron	Gar, Herbert	93	361	W	
11-2-72	Box, HUBERT E.	SELLERS, BILL	133	87	W/D	25 ⁰⁰

City	G.M.D.	L.D.	L.L.	Dimensions	Acreage				
					Return	Deed	Plat	Comp.	Used
	818	3 rd	849	* 16.75 AC		B		87	0
Subdivision					Block	Lot	Plat Book	Page	

Brief Legal Description: *X ADJUSTED ACREAGE PER DEED 138-87. 10/25/02*



STATE OF GEORGIA, CHEROKEE COUNTY

THIS INDENTURE, Made this 2nd day of November in the year of our Lord One Thousand Nine Hundred and Seventy-Two between HUBERT E. COX AND BESSIE MAE COX

of the State of Georgia and County of Cherokee of the first part, and BILL SELLERS

of the State of Georgia and County of Cobb of the second part:

WITNESSETH, That the said parties of the first part, for and in consideration of the sum of ---Ten Dollars and other valuable considerations- Dollars, in hand paid at and before the sealing and delivery of these presents, the receipt whereof is hereby acknowledged, have granted, bargained, sold and conveyed, and by these presents do grant, bargain, sell and convey unto the said party of the second part his heirs and assigns, all that tract or parcel of land lying and being in Land Lots Nos. 808 and 849 of the 3rd District and 2nd Section of Cherokee County, Georgia as shown by plat prepared by Thomas M. Patton dated October 19, 1972, and recorded in Plat Book 7, page 80, of Cherokee County Plat Records, and being 6.75 acres described in said plat as follows:

BEGINNING at an iron pin at the intersection of the Southeast right of way of Georgia Highway 20 and the original line between Land Lots Nos. 808 and 849; thence North 68° 00' East 206.9 feet along the Southeast right of way of said Georgia Highway 20 to an iron pin at the Northwest corner of property of Mrs. Frank White; thence South 45° 01' East 334.8 feet to an iron pin located on the East original line of Land Lot No. 849; thence South 00° 59' East 753.1 feet along the East original line of Land Lot No. 849 to an iron pin; thence crossing a lake North 69° 53' West 304.1 feet to a poplar tree on a branch; thence North 00° 19' East 66.5 feet to an iron pin; thence North 11° 57' West 758.4 feet to the point of beginning.

This being the same property conveyed from Jess White to Laura Marie White dated August 8, 1945, which is recorded in Deed Book 14, page 261, Cherokee County Deed Records with the exception of 2 acres, more or less, sold to Mrs. Frank White by Deed of record in Deed Book 15, page 525, records aforesaid, and also excepting that sold to H. V. Henderson including 15 acres, more or less, on May 15, 1948, by Deed of record in Deed Book 18, page 178, records aforesaid, there remaining 6.75 acres, more or less, herein conveyed. This is also the same property described in a Warranty Deed from Laura Marie White to Hubert E. Cox and Bessie Mae Cox dated November 24, 1967, and recorded in Deed Book 93, page 362, of Cherokee County Deed Records.

Cherokee County, Georgia
Real Estate Transfer Tax
Paid \$ 25.00
Date 11/2/72
W.A. Cole
Clerk of Superior Court


TO HAVE AND TO HOLD, The said bargained premises, together with all and singular the rights, members and appurtenances thereof, to the same being, belonging or in anywise appertaining to the only proper use, benefit and behoof of Bill Sellers the said party of the second part, his heirs and assigns forever in Fee Simple.

And the said parties of the first part, for their heirs, executors and administrators, will warrant and forever defend the right and title to the above described property unto the said party of the second part his heirs and assigns, against the claims of all persons whomsoever.

IN WITNESS WHEREOF the said party of the first part has hereunto set his hand and affixed his seal the day and year first above written.

Signed, sealed and delivered in presence of:

R.O. [Signature] Notary Public, Ga., State at Large
Hubert E. Cox (Seal)
Bessie Mae Cox (Seal)
12-15-73
Rec 11/3/72



Name On Return:	MAP OLD: 0310	BLOCK	PAR 049	SUB	3-10		49
Name On Deed:	NEW: 0310		Photo 199	Call No.	Map	Block	Parcel

Property Address:	Property Acquired From:
-------------------	-------------------------

Acquired By:	Deed <input type="checkbox"/> Will <input type="checkbox"/>	Approximate Date Acquired:	Recorded Yes <input type="checkbox"/> No <input type="checkbox"/>	D.B. <input type="checkbox"/> Pg. <input type="checkbox"/>	Size: (Dim. or Ac.)
--------------	---	----------------------------	---	--	---------------------

Bounded By:	N.	S.	E.	W.
-------------	----	----	----	----

Date	Grantor (From)	Grantee (To)	D.B.	Pg.	Type	W.D. Cons.
4/76	GREEN, JAMES H.	SELLERS, CLYDE E.	196	742	W	
6-14-86	Sellers, Clyde E.	Sellers, Kathryn	539	27	W	-0-

City	G.M.D.	L.D.	L.L.	Dimensions	Acreage				
		3	808		Return	Deed	Plat	Comp.	Used
Subdivision				Block	Lot	Plat Book	Page		

Brief Legal Description:

44

Name On Return: *Rt 1 CANTON GA.*

2-204

3-10 49

Name On Deed:

Photo Call No.

Map Block Parcel

Property Address:

Property Acquired From:


Acquired By: Deed Will Approximate Date Acquired: Recorded Yes No D.B. Pg. Size: (Dim. or Ac.)

Bounded By: N. S. E. W.

Date	Grantor (From)	Grantee (To)	D.B.	Pg.	Type	W.D.Cons.
9/18/47	White, Laure Marie	White, Mrs. Frank	15	525	W	
4-24-69	White, Frank Mrs.	PINYAN, DANIEL W.	100	598	W.D.	A. ⁵⁰ Ret
7/9/71	PINYAN, DANIEL W.	GREEN, JAMES	114	559	W.D.	7 ⁵⁰ Ret

City	G.M.D.	L.D.	L.L.	Dimensions	Acreage				
					Return	Deed	Plat	Comp.	Used
	010	3rd	808		2I			1.5 ±	2I
Subdivision					Block	Lot	Plat Book	Page	

Brief Legal Description: Tract 5/5 Hwy 20.



JJD

Name On Return: <i>Rt 1</i>		MAP BLOCK PAR SUB	OLD: 0310	048		3-10		48
Name On Deed:		NEW: 0310	200	Call No		Map	Block	Parcel

Property Address:			Property Acquired From:		
Acquired By:	Deed <input type="checkbox"/> Will <input type="checkbox"/>	Approximate Date Acquired:	Recorded Yes <input type="checkbox"/> No <input type="checkbox"/>	D.B. <input type="checkbox"/> Pg. <input type="checkbox"/>	Size: (Dim. or Ac.)
Bounded By:	N.	S.	E.	W.	

SEE 7782 279 60D -0-

Date	Grantor (From)	Grantee (To)	D.B.	Pg.	Type	W.D.Cons.
2/1/58	White, <i>M. Lemelle</i>	EPPERSON, <i>Mrs. Eddie</i>	44	76	W	
2/23/00	EPPERSON, <i>CLORA BELLE P.</i> <small>(ESTATE)</small>	EPPERSON <i>EDDIE TOM</i>	4026	337	EX'S DEED	-0-
3/10/04	EPPERSON, <i>EDDIE TOM</i> <small>(ESTATE)</small>	WILKIE, <i>JAMES RANDY</i> <small>MICHELLE</small>	6938	326	EXEL'S DEED	125 ⁰⁰

City	G.M.D.	L.D.	L.L.	Dimensions	Acreage				
					Return	Deed	Plat	Comp.	Used
	810	3 rd	808	*5.09 AC				16 ⁵	3 ⁵
Subdivision					Block	Lot	Plat Book	Page	

Brief Legal Description: **ADJUSTED ACREAGE PER 2005 DEED 7782-279 5/10/05*



Property	MAP	BLOCK	PAR	SUB
Acquired From:	OLD: 0310		046	
Acct. No.	NEW: 0310		Photo	Call No
			201	


3-10		46
Map	Block	Parcel

Date	Grantor (From)	Grantee (To)	D.B.	Pg.	Type	W.D. Cons
8/83	CRAIN, DONALD	MORGAN, CORINE	362	147	W	32 ⁵⁰

City	G.M.D.	L.D.	L.L.	Dimensions	Acreage				
		3	808'		Return	Deed	Plat	Comp.	Used
Subdivision					Block	Lot	Plat Bk.	Page	
						1/2	10	118	


Brief Legal Description

Brief Legal Description:	TRACT N/S Along 20	TR II	10	118
--------------------------	--------------------	-------	----	-----



Name On Return:	MAP OLD: 0310	BLOCK	PAR 046	SUB A	3-10		46A
Name On Deed:	NEW: 0310		Photo 202	Call No.	Map	Block	Parcel
Property Address:	Property Acquired From:						
Acquired By:	Deed ___ Will ___	Approximate Date Acquired:	Recorded Yes ___ No ___	D.B. ___ Pg. ___	Size: (Dim. or Ac.)		
Bounded By:	N.	S.	E.	W.			

Date	Grantor (From)	Grantee (To)			D.B.	Pg.	Type	W.D. Cons.	
7/26/74	BALL, Wm. F.	BALL, LEONA			168	78	W	-	
7/12/04	BALL, LEONA (ESTATE)	SHARIS, AL			7251	361	EXCEL DEED	145 ⁰⁰	
9/6/06	SHARIS, AL	OTT, KELLY			906de	489	WD	1165. ⁰⁰	
City		G.M.D.	L.D.	L.L.	Dimensions		Acreage		
			3	808	Return	Deed	Plat	Comp.	Used
						1.07	1.07		1.07
Subdivision					Block	Lot	Plat Book	Page	
						TRI	10	118	
Brief Legal Description:									



Name On Return:	MAP BLOCK PAR SUB OLD: 0310	045		
Name On Deed:	NEW: 0310	203	Call No.	


3-10		45
Map	Block	Parcel

Property Address:		Property Acquired From:			
Acquired By:	Deed Will	Approximate Date Acquired:	Recorded Yes No	D.B. Pg.	Size: (Dim. or Ac.)
Bounded By:	N.	S.	E.	W.	

Date	Grantor (From)	Grantee (To)	D.B.	Pg.	Type	W.D. Cons.
6/81	HAWKINS, CHARLES E. & HENDERSON, H. V. JR.	GRAHAM, EDWIN	306	202	WS	18 ⁰⁰

City	G.M.D.	L.D.	L.L.	Dimensions	Acreage				
		3	808		Return	Deed	Plat	Comp.	Used
						1.338			
Subdivision					Block	Lot	Plat Book	Page	

Brief Legal Description:



566

Name On Return: *R4 + ~~CANTON~~*

2-204
Photo Call No.

3-10 45
Map Block Parcel

Name On Deed:

Property Address:

Property Acquired From:

Acquired By: Deed Will Approximate Date Acquired: Recorded Yes No D.B. Pg. Size: (Dim. or Ac.)

Bounded By: N. S. E. W.

Date	Grantor (From)	Grantee (To)	D.B.	Pg.	Type	W.D.Cons.
10-19-	Geo. Mrs. Davis	Henderson, H.V. Sr	71	175	W	
9-5-72	HENDERSON, H.V. Sr. EST.	HENDERSON, H.V. JR. <i>Errory (Should own 1/2 1/2)</i>	130	405	W	-
1-13-73	Henderson, H.V. JR.	HAWKINS, CHARLES E. ^{150%}	148	175	W	-

City	G.M.D.	L.D.	L.L.	Dimensions	Acreage				
					Return	Deed	Plat	Comp.	Used
	B18	3rd	808	210x210					
Subdivision					Block	Lot	Plat Book	Page	
<i>1/2 Undivided Int.</i>									

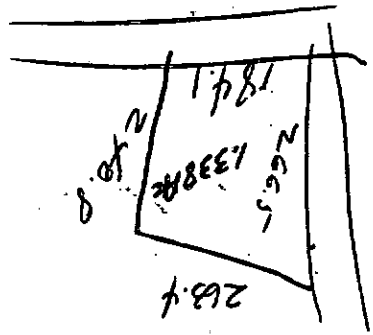
Brief Legal Description:
M/S Hwy 20

1/4

3.673
63

11019
22638

23



Property Acquired From:
Acct. No.

Photo	Call No

DENIO		204
Map	Block	Parcel

Date	Grantor (From)	Grantee (To)	D.B.	Pg.	Type	W.D.Cons
7/16/04	LATHEN, TURNER E.	GRAHAM, EDWIN	7237	472	WD	115 ⁹

City	G.M.D.	L.D.	L.L.	Dimensions	Acreage 2 Ac [±]				
		3	808		Return	Deed	Plat	Comp.	Used

Subdivision	Block	Lot	Plat Bk.	Page
			13	139

Brief Legal Description



JJJ

MAP BLOCK PAR SUB

Name On Return: OLD: 0310

044

3-10 44

Name On Deed: NEW: 0310

204 10 Coll No

Map Block Parcel

Property Address:

Property Acquired From:

Acquired By: Deed Will Approximate Date Acquired: Recorded Yes No D.B. Pg. Size: (Dim. or Ac.)

Bounded By: N. S. E. W.

Date Grantor (From) Grantee (To) D.B. Pg. Type W.D.Cons.

11/29/98 Wallace, J.W. Latham, Turner 18 42 W

5/22/02 LATHEM, TURNER IMOGENE C. LATHEM, TURNER E. 5338 423 DC -0-

7/16/04 LATHEM, IMOGENE C. LATHEM, TURNER E. 7237 471 R/C

City G.M.D. L.D. L.L. Dimensions Acreage Return Deed Plat Comp Used

810 350 808 2 2.45 2 Subdivision Block Lot Plat Book Page 13 139

Brief Legal Description:

Tract E/S Dock Latham Rd.

$$\begin{array}{r} 3.673 \\ 07 \\ \hline 25711 \end{array}$$

$$\begin{array}{r} 3.673 \\ 83 \end{array}$$

$$\begin{array}{r} 111019 \\ 29381 \\ \hline 309829 \end{array}$$

Property Acquired From:	MAP: 0309	BLOCK: 061	PAR: 061	SUB: 061
Acct. No.	NEW: 0310		Photo: 224	Call No:

3-9		61
Map	Block	Parcel

Rec 3-27-85

Date	Grantor (From)	Grantee (To)	D.B.	Pg.	Type	W.D. Cons
3-22-84	SEXTON LANIAR	Linda R Safier, Scott E. &	448	252	WD	17 ⁵⁰
1-19-85	Linda R. Safier, Scott E. &	Eubanks, Tony L.	471	337	WD	19 ⁰⁰
5-9-86	Eubanks, Tony L.	Eubanks, Tony L. & Virginia	530	492	WD	-0-
11-4-91	Eubanks, Virginia	Eubanks, Tony L.	1123	323	QCD	0

City	G.M.D.	L.D.	L.L.	Dimensions	Acreage				
					Return	Deed	Plat	Comp.	Used
		3RD	777				4.43		
Subdivision					Block	Lot	Plat Bk.	Page	
NORTHWOODS S/D PHS. III						1	24	127	
Brief Legal Description									



Property Acquired From:	MAP BLOCK PAR SUB OLD: 0309 062
Acct. No.	NEW: 0310 Photo Call No 225

3-9		62
Map	Block	Parcel

Date	Grantor (From)	Grantee (To)	D.B.	Pg.	Type	W.D. Cons
1-26-85	SEXTON, LAMIAIZ	Fortenberry, Rex A. ^{Cynthia K.}	472	478	WD	20 ⁰⁰
1986	Fortenberry, Rex A. ^{Cynthia K.}	Nicholson, Jimmy ^{Down}	519	352	WD	28 ⁰⁰

City	G.M.D.	L.D.	L.L.	Dimensions	Acreage				
		3 RD	777		Return	Deed	Plat	Comp.	Used
							4.40		

Subdivision	Block	Lot	Plat Bk.	Page
NORTH WOODS S/D PHS III		2	24	127

Brief Legal Description



Property Acquired From:	MAP BLOCK PAR SUB	OLD: 0309	063
Acct. No.	NEW: 0310	Phone 226	Call No.

3-9		63
Map	Block	Parcel

Date	Grantor (From)	Grantee (To)	D.B.	Pg.	Type	W.D. Cons
1984	SEXTON, KARMAIZ	Coker, Roger	459	344	WD	17 ⁰⁰
6-1-85	Coker, Roger	Taffi W. Johnson, Christopher R.	462	418	WD	88 ⁰⁰

City	G.M.D.	L.D.	L.L.	Dimensions	Acreage			
					Return	Deed	Plat Comp.	Used
		3.25	777				4.38	

Subdivision	Block	Lot	Plat Bk.	Page
NORTH WOODS S/D PHS II		3	24	127

Brief Legal Description



Property Acquired From:	MAP BLOCK	PAR SUB
Acct. No.	OLD: 0309	064
	NEW: 0310	Photo Call No
		227

3-9		64
Map	Block	Parcel

Date	Grantor (From)	Grantee (To)	D.B.	Pg.	Type	W.D. Cons
3-30-85	SEXTON, LAMAR I ²	Marie Carol Potter, John Grant &	449	43	WD	17 ⁵⁰
3-15-86	Marie Carol Potter, John Grant &	Darlene Thomas, Jerry W. &	516	523	WD	25 ⁵⁰
5-20-86	Thomas, Jerry W.	Thomas, Darlene	533	20	WD	-0-
4-21-87	Thomas, Darlene ^{1/2 int.}	Thomas, Jerry W. ^{1/2 int.}	680	133	W	—

City	G.M.D.	L.D.	L.L.	Dimensions	Acreage				
		3rd	777 736		Return	Deed	Plat	Comp.	Used
							4.35		
Subdivision					Block	Lot	Plat Bk.	Page	
NORTH WOODS 3/10 PHS III						4	24	127	
Brief Legal Description									



Property Acquired From:	MAP BLOCK	PAR SUB
Acct. No.	OLD: 0309	065
	NEW: 0310	Photo Call No
		228

39		65
Map	Block	Parcel

Date	Grantor (From)	Grantee (To)	D.B.	Pg.	Type	W.D. Cons
2-26-84	SEXTON, TAMAR	Edwards, Franklin & Crystal T.	443	503	WD	1520

City	G.M.D.	L.D.	L.L.	Dimensions	Acreage			
		3120	1736		Return	Deed	Plat Comp.	Used
							4.35	

Subdivision	Block	Lot	Plat Bk.	Page
NORTH WOODS S/D PHS III		5	24	127

Brief Legal Description





Property Acquired From:	MAP BLOCK	PAR SUB
Acct. No.	OLD: 0309	067
	NEW: 0310	Photo Call No
		230

3-9		67
Map	Block	Parcel

Date	Grantor (From)	Grantee (To)	D.B.	Pg.	Type	W.D. Cons
11-14-85	SEXTON LAMAR	Lisa T. Mays Russell D. &	425	704	W	19-50
7-5-88	Lisa T. Mays Russell D. &	W.S. McGuire Kathleen G. &	722	431	W	42-00
7-18-89	Lisa T.	W.S. McGuire	805	24	Re-Rev	
7-28-89	Mays, Russell D. &	McGuire, Kathleen G. &	806	518	Re-Rev	

City	G.M.D.	L.D.	L.L.	Dimensions	Acreage				
					Return	Deed	Plat	Comp.	Used
							4.38		

Subdivision	Block	Lot	Plat Bk.	Page
NORTHWOODS S/D PH3 III		7	24	177

Brief Legal Description




Property Acquired From:	MAP -BLOCK - PAR - SUB
Acct. No.	OLD: 0309
	NEW: 0310
	068
	231

3-9		68
Map	Block	Parcel

Date	Grantor (From)	Grantee (To)	D.B.	Pg.	Type	W.D. Cons
5-23-85	SEXTON, LAMARIZ	Wehant, T.M.	459	556	WD	17 ⁵⁰
9-7-89	Wehant, T.M.	Wehant, Tony M. & Wanda M.	818	73	WD	0
1-26-90	Wehant, Tony M. & Wanda M.	Schachtel, Donna	889	570	WD	165 ⁰⁰
3/27/00	SCHACHTEL, DONNA SMELTZ, DONNA (NKA)	IRVIN, Amy & DAVID J.	4098	29	W/D	380 ⁰⁰

City	G.M.D.	L.D.	L.L.	Dimensions	Acreage			
					Return	Deed	Plat Comp.	Used
		3rd	736				4.40	
Subdivision					Block	Lot	Plat Bk.	Page
Noeta Woods S/D PHS II						8	24	127
Brief Legal Description								




Property Acquired From:	MAP BLOCK PAR SUB OLD: 0309 069
Acct. No.	NEW: 0310 Photo Call No 232

3-9		69
Map	Block	Parcel

Date	Grantor (From)	Grantee (To)	D.B.	Pg.	Type	W.D. Cons
3-28-85	SEXTON LANIAR	Jordan, David L.	449	475	WD	1750

City	G.M.D.	L.D.	L.L.	Dimensions	Acreage			
		3700	705 736		Return	Deed	Plat Comp.	Used
							4.42	
Subdivision					Block	Lot	Plat Bk.	Page
NORTH WOODS S/D PHS III						9	24	127
Brief Legal Description								



Property Acquired From:	MAP BLOCK	PAR SUB
Acct. No.	OLD: 0309	070
	NEW: 0310	Photo Call No 233

3-9		70
Map	Block	Parcel

Date	Grantor (From)	Grantee (To)	D.B.	Pg.	Type	W.D. Cons
2/6/89	SEXTON LAMAIL	Debra mae Shippee, Jack Scott &	774	95	W	30 ⁰⁰

City	G.M.D.	L.D.	L.L.	Dimensions	Acreage				
					Return	Deed	Plat	Comp.	Used
			300	705			4.43		
Subdivision					Block	Lot	Plat	Bk.	Page
NORTH WOODS S/D PHS III						10	24		127
Brief Legal Description									



Property Acquired From:	MAP - BLOCK OLD: 0309	PAR - SUB 071
Acct. No.	NEW: 0310	234


3-9		71
Map	Block	Parcel

Date	Grantor (From)	Grantee (To)	D.B.	Pg.	Type	W.D. Cons
3-14-85	SEXTON LAMAR	Kelso, Stephen E.	462	489	WD	15 ⁵⁰
3-4-86	Kelso, Stephen E.	Sherburn, Robert W. & Debby J.	513	649	WD	24 ⁰⁰
11-21-86	Sherburn, Robert W. & Debby J.	db/A RD Construction	575	49	WD	24 ⁰⁰
1-22-87	R.D. Const., Lowry, Robert D db a.	Debby J. Sherburn, Robert W. &	601	122	WD	24 ⁰⁰
6-5-91	Sherburn, Debby J.	Sherburn, Robert W.	1006	86	QCD	0

City	G.M.D.	L.D.	L.L.	Dimensions	Acreage				
					Return	Deed	Plat	Comp.	Used
		3.94	705				3.94		

Subdivision	Block	Lot	Plat Bk.	Page
NORTH WOODS 2/D PHS III		11	24	127

Brief Legal Description



Property Acquired From:	MAP BLOCK PAR SUB OLD: 0309 072	3-9		72
Acct. No.	NEW: 0310	Photo	Call No	Map Block Parcel
		235		

Date	Grantor (From)	Grantee (To)	D.B.	Pg.	Type	W.D.Cons
	<i>SEXTON LAMAR</i>					

City	G.M.D.	L.D.	L.L.	Dimensions	Acreage				
					Return	Deed	Plat	Comp.	Used
			<i>3RD 705</i>				<i>381</i>		
Subdivision					Block	Lot	Plat Bk.	Page	
<i>NORTH WOODS S/D PHS III</i>						<i>12</i>			
Brief Legal Description									



Property Acquired From: Rt. 3 -MAP- -BLOCK- PAR -SUB- OLD: 0309 073
 Acct. No. NEW: 0310 236 Call


3-9		73
Map	Block	Parcel

Date	Grantor (From)	Grantee (To)	D.B.	Pg.	Type	W.D. Cons
2-25-85	SEXTON ZAMAR	Callahan Buddy J.	445	370	WD	10 ⁰⁰
6-27-85	Callahan Buddy J.	R.A. Wilson Lawson, Rebecca D.	466	346	WD	65 ⁰⁰
6-27-85	R.A. Wilson Lawson, Rebecca D.	2/8 int Lawson Timothy D.	466	545	WD	— 0 —
4/22/88	Wilson, B.A.	Timothy D. Lawson, Rebecca D. +	221 221	198 197	W	—
1/22/91	LAWSON, TIMOTHY D. REBECCA	Decatur Fed. Savings & Loan	941	309	Forecl.	69.20
6-27-91	Decatur Fed. Savings & Loan Assn. Bridges Mullins Beckwith	Backwell, Scott Lanier	1016	295	W	75.00

City	G.M.D.	L.D.	L.L.	Dimensions	Acreage				
					Return	Deed	Plat	Comp.	Used
				3rd 705			2.16		

Subdivision	Block	Lot	Plat Bk.	Page
NORTH WOODS 5th PHASE II		13	24	127

Brief Legal Description



Property Acquired From:	MAP BLOCK	PAR SUB
Aest. No. <i>304 Northwoods Drive</i>	OLD: 0309 NEW: 0310	074 Photo 237
		Call No

<i>3-9</i>		<i>74</i>
Map	Block	Parcel

Date	Grantor (From)	Grantee (To)	D.B.	Pg.	Type	W.D. Cons
<i>7-30-85</i>	<i>SEXTON LAMAR</i>	<i>Callahan, Buddy J.</i>	<i>473</i>	<i>45</i>	<i>WD</i>	<i>10⁰⁰</i>
<i>7-30-85</i>	<i>Callahan, Buddy J.</i>	<i>Robertson, William M.</i>	<i>473</i>	<i>46</i>	<i>WD</i>	<i>15⁰⁰</i>
<i>11-10-92</i>	<i>Robertson, William M.</i>	<i>Summers, John C. III</i>	<i>1345</i>	<i>324</i>	<i>ED</i>	<i>72⁵⁰</i>

City	G.M.D.	L.D.	L.L.	Dimensions	Acreage				
					Return	Deed	Plat	Comp.	Used
							<i>2.03</i>		

Subdivision	Block	Lot	Plat Bk.	Page
<i>NORTH WOODS 5/12 PHS III</i>		<i>14</i>	<i>24</i>	<i>127</i>

Brief Legal Description



MAP BLOCK PAR. SUB.
 Property OLD: 0309 075
 Acquired From:
 Acct. No. 306 NORTH NEW: 0310
 238 Call No

3-9		75
Map	Block	Parcel

Date	Grantor (From)	Grantee (To)	D.B.	Pg.	Type	W.D. Cons
8-20-85	SEXTON - LAMAR	Cantrell, Tony	478	84	WD	12 ⁰⁰
7-22-86	Cantrell, Tony	Roper, Jimmy C. & Laverne G.	552	215	WD	79 ⁹⁰
7/2/87	Roper, Laverne	Roper, Jimmy C.	643	284	W	—
7-2-87	Roper, Jimmy C. ^{1/2 int.}	Roper, Laverne G. ^{1/2 int.}	656	59	WP	—
4-12-88	Roper, Jimmy C.	Roper, Laverne G.	724	145	W	—

City	G.M.D.	L.D.	L.L.	Dimensions	Acreage				
					Return	Deed	Plat	Comp.	Used
		3rd	705 736				2.03		
Subdivision					Block	Lot	Plat	BK.	Page
NORTH WOODS 3rd PH5 III						15	24		127
Brief Legal Description									



Property Acquired From:	MAP OLD: 0309	BLOCK	PAR 076	SUB
Acct. No.	NEW: 0310		239	Call No

3-9-00		763
Map	Block	Parcel

Error. Should have referred to N/C

Date	Grantor (From)	Grantee (To)	D.B.	Pg.	Type	W.D. Cons
2-27-84	SEXTON LAMAR	Bates, Frank D.	440 443	694 363	CWD WD	10 ⁰⁰
9-26-85	Bates, Frank D.	Roper Ed Jr.	495 485	463 522	Ac. rec. W	12 ⁰⁰
2-13-85	Roper, Ed Jr.	Myrna J. Cloud, Tim J. &	500	202	W	62 ⁰⁰
4-11-86	Roper, Ed Jr.	Wienke, William C.	524	501	W	77 ⁵⁰
10-30-92	WIENKE, WILLIAM C.	MARY A. HYATT-ROBERTSON ROBERTSON, GLENDON H. &	1329	82	J. TRS WD	58 ⁵⁰

City	G.M.D.	L.D.	L.L.	Dimensions	Acreage				
					Return	Deed	Plat	Comp.	Used
		3rd	736				2.03		

Subdivision	Block	Lot	Plat Bk.	Page
NORTH WOODS S/D PHS II		16	24	127

Brief Legal Description

1947

1947

1947

1947

WARRANTY DEED

STATE OF GEORGIA CHEROKEE County.

3-11-3-9-76

THIS INDENTURE, Made this 27th day of February in the year of our Lord One Thousand, Nine Hundred and Eighty-four, between LAMAR SEXTON and Frank D. Bates

of the County of Forsyth and State of Georgia of the first part, and

of the County of and State of, of the second part.

WITNESSETH, That the said part y of the first part, for and in consideration of the sum of Ten dollars and other good and valuable consideration... granted, bargained, sold, and conveyed, and by these presents do es grant, bargain, sell and convey unto the said part of the second part, heirs and assigns, all that tract or parcel of land lying and being in Land Lot 736 of the Third District and Second Section of Cherokee County, Georgia, and being Lot 16 as shown in a final subdivision plat for Northwoods Subdivision, Phase III, as shown in a plat of said subdivision as prepared by Clyde N. Mize, RLS No. 1625, Mize Brothers, Inc., revision dated April 13, 1984. Said plat is recorded in Plat Book 24, page 127 Clerk's Office, Cherokee Superior Court and incorporated herein by reference for a more complete description.

FILED IN OFFICE CLERK OF SUPERIOR COURT CHEROKEE COUNTY, GA.

1985 FEB 27 AM 10:10 Book 443 Page 363

ANNETTE FLEMING, CLERK

CHEROKEE COUNTY, GA. REAL ESTATE TRANSFER TAX PAID 10.00 DATE 2-27-85 Annette Fleming CLERK OF SUPERIOR COURT

TO HAVE AND TO HOLD the said bargained premises, together with all and singular the rights, members, and appurtenances thereof, to the same being, belonging, or in anywise appertaining, to the only proper use, benefit and behoof of the said part of the second part, heirs and assigns, forever, in fee simple.

And the said part y of the first part, for his heirs, executors, and administrators, will warrant and forever defend the right and title of the above described property unto the said part of the second part, heirs and assigns, against the claims of all persons whomsoever.


IN WITNESS WHEREOF, the said part y of the first part ha s hereunto set his hand and affixed his seal, the day and year first above written.

Signed, sealed, and delivered in the presence of

Witness Susan Echols

Lamar Sexton (Seal)

Notary Public My Commission Expires Feb. 13, 1989



QUIT-CLAIM DEED

443-362

3-11-

STATE OF GEORGIA,

County of CHEROKEE

THIS INDENTURE, made this _____ day of _____, in the Year of our Lord One Thousand Nine Hundred and Eighty-four, between NORTH GEORGIA SAVINGS AND LOAN ASSOCIATION

of the State of Georgia and County of Cherokee, of the first part, and LAMAR SEXTON

of the State of Georgia and County of Forsyth, of the second part,

WITNESSETH: That the said part y of the first part, for and in consideration of the sum of ONE DOLLARS, in hand paid, the receipt whereof is acknowledged, ha S bargained, sold, and by these presents do es remise, convey and forever QUIT-CLAIM to the said part y of the second part, his heirs and assigns, all that tract or parcel of land, lying and being in Land Lot 736 of the Third District and Second Section of Cherokee County, Georgia, and being Lot 16 as shown in a final subdivision plat for Northwoods Sub-division, Phase III, as shown in a plat of said subdivision as prepared by Clyde N. Mize, RLS No. 1625, Mize Brothers, Inc. revision dated April 13, 1984. Said plat is recorded in Plat Book 24, page 127, Clerk's Office, Cherokee Superior Court, and incorporated herein by reference for a more complete description.

This deed is executed for the purpose of releasing the above described property from that certain security deed from Lamar Sexton to North Georgia Savings and Loan Association recorded in Deed Book 376, page 591, Clerk's Office, Cherokee Superior Court.

FILED IN OFFICE
CLERK OF SUPERIOR COURT
CHEROKEE COUNTY, GA.

1985 FEB 27 AM 10:01

Book
443
Page
362

ANNETTE FLEMING, CLERK

TO HAVE AND TO HOLD the said described premises to the said part y of the second part, so that neither the said part y of the first part nor its heirs, nor any other person or persons claiming under it shall at any time, by any means or ways, have, claim or demand any right or title to the aforesaid described premises or appurtenances, or any rights thereof.

IN WITNESS WHEREOF, The said part y of the first part ha S hereunto, its hand _____ and seal _____, the day and year above written.

Signed, sealed and delivered in presence of

NORTH GEORGIA SAVINGS AND LOAN ASSOCIATION

Edward Echols

By: [Signature] (SEAL)

Witness
[Signature]

Vice President (SEAL)


Notary Public

(SEAL)

My Commission Expires Feb. 13, 1989

(SEAL)

Rec 2-28-85




Property Acquired From:	MAP BLOCK PAR SUB	OLD: 0309	077	3-9		77
Acct. No.		NEW: 0310	240	Map	Block	Parcel

Date	Grantor (From)	Grantee (To)	D.B.	Pg.	Type	W.D. Cons
4-29-85	SEXTON, LAMAR	Bates, Franklin	455	240	WD	10 ⁰⁰
7-19-85	Bates, Franklin	Roper, Ed Jr.	470	314	WD	11 ⁵⁰
12/85	Roper, Ed. Jr	Cloud, Tim J. + Myrna J.	500	202	WD	62 ⁰⁰

City	G.M.D.	L.D.	L.L.	Dimensions	Acreage				
		3rd	736		Return	Deed	Plat	Comp.	Used
							2.30		

Subdivision	Block	Lot	Plat Bk.	Page
NORTHWOODS S/D DHS III		17	24	127

Brief Legal Description




Property Acquired From:	MAP BLOCK PAR SUB OLD: 0309 078
Acct. No.	NEW: 0310 Photo Call No 241

3-9		78
Map	Block	Parcel

Date	Grantor (From)	Grantee (To)	D.B.	Pg.	Type	W.D. Cons
1985	SEXTON, LAMAR	McCarthy, Thelma	467	684	WD	12 ⁰⁰
10-9-86	McCarthy, Thelma	Wolfman, Karlene	573	72	WD	70 ⁰⁰
6-24-88	Wolfman, Karlene	Lough, Brian	721	490	W	84 ⁰⁰

City	G.M.D.	L.D.	L.L.	Dimensions	Acreage				
					Return	Deed	Plat	Comp.	Used
		3RD	736				203		
Subdivision					Block	Lot	Plat Bk.	Page	
NORTH WOODS 3/10 PHS III						18	24	127	
Brief Legal Description									



Property Acquired From:	MAP: 0309	BLOCK	PAR: 079	SUB	3-9	79	
Acct. No.	NEW: 0310		Photo: 242	Call No			Map

Date	Grantor (From)	Grantee (To)	D.B.	Pg.	Type	W.D. Cons
8-20-85	SEXTON LAMPIC	Cantrell, Tony	478	81	WD	12 ⁰⁰
11-8-85	Cantrell, Tony	CAROL P. GRIFFIN, DAVID L. &	494	159	W	72 ⁵⁰

City	G.M.D.	L.D.	L.L.	Dimensions	Acreage				
		3 RD	736 777		Return	Deed	Plat	Comp.	Used
							2.03		
Subdivision					Block	Lot	Plat Bk.	Page	
NORTH WOODS S/D DHS III						19	24		127
Brief Legal Description									



Property Acquired From:	MAP BLOCK PAR SUB OLD: 0309 080	Photo Call No 243
Acct. No.	NEW: 0310	

3-9		80
Map	Block	Parcel

Date	Grantor (From)	Grantee (To)	D.B.	Pg.	Type	W.D. Cons
8-18-89	SEXTON PLAMAR	Carder, Thomas H.	812	261	WD	35 ⁰⁰
2-20-91	Carder, Thomas H.	Longo, P. J., Jr. & Teresa B. Longo	964	346	WD	124 ⁰⁰

City	G.M.D.	L.D.	L.L.	Dimensions	Acreage				
			320	777	Return	Deed	Plat	Comp.	Used
							4.50		

Subdivision	Block	Lot	Plat Bk.	Page
NORTH WOODS S/D PHS III		20	24	127

Brief Legal Description



Property Acquired From:	MAP BLOCK PAR SUB OLD: 0309 081
Acct. No.	NEW: 0310 Photo Call No 244

3-9		81
Map	Block	Parcel

Date	Grantor (From)	Grantee (To)	D.B.	Pg.	Type	W.D. Cons
6-18-85	SEXTON LAMAR	Williams, Nick L. & Donna M.	465	241	WD	18 ⁵⁰
5-15-86	Williams, Nick L. & Donna M.	Grimes, Dean	541	652	WD	26 ⁵⁰

City	G.M.D.	L.D.	L.L.	Dimensions	Acreage				
					Return	Deed	Plat	Comp.	Used
			3rd	777			449		

Subdivision	Block	Lot	Plat Bk.	Page
NORTH WOODS S/D PHS III		21	24	127

Brief Legal Description



Property Acquired From:	MAP BLOCK PAR SUB	OLD: 0309	082
Acct. No.		NEW: 0310	Photo Call No 245

3-9		82
Map	Block	Parcel

Date	Grantor (From)	Grantee (To)	D.B.	Pg.	Type	W.D. Cons
5-29-85	SEXTON, LANIAR	Young, Donald A.	460	371	WD	21 ⁰⁰
8-30-85	Young, Donald A.	1/2 int. Young, Christine M.	480	488	WD	-0-

City	G.M.D.	L.D.	L.L.	Dimensions	Acreage				
					Return	Deed	Plat	Comp.	Used
		3100	777				4.48		

Subdivision	Block	Lot	Plat Bk.	Page
NORTH WOODS S/D PHS III		22	24	127


Brief Legal Description



Property Acquired From:	MAP BLOCK PAR SUB		
Acct. No.	OLD: 0309	083	
	NEW: 0310	Photo 246	Call No
		3-9	82
		Map	Block Parcel

Date	Grantor (From)	Grantee (To)	D.B.	Pg.	Type	W.D. Cons
4-13-85	SEXTON LAMAR Kristie Parks	Crump, David R. & Kristie Parks	451	508	WD	18 ⁰⁰
7-7-86	Crump, David R. & Kristie Parks	Roddy, Joseph H.	545	47	WD	27 ⁰⁰
12-30-87	Roddy, Joseph H.	Ramsey, William R. & Wanda B.	1086	239	WD	48 ¹⁰

City	G.M.D.	L.D.	L.L.	Dimensions	Acreage				
					Return	Deed	Plat	Comp.	Used
		30	777				4.58		
Subdivision					Block	Lot	Plat Bk.	Page	
NORTHWOODS S/D PHS III						23	24	127	
Brief Legal Description									



Property
Acquired From:
Acct. No.

MAP — BLOCK
OLD: 0309
NEW: 0310

PAR — SUB
084
Photo
247
Call No.

3-9		84
Map	Block	Parcel

Date	Grantor (From)	Grantee (To)	D.B.	Pg.	Type	W.D. Cons
6-26-86	error corrected for 1989 taxes Sexton, Lamar	Little, Hayward	541	577	WD	16 ⁰⁰
	Sexton, Lamar					

City	G.M.D.	L.D.	L.L.	Dimensions	Acreage				
					Return	Deed	Plat	Comp.	Used
		3	736 777				4.40		
Subdivision					Block	Lot	Plat Bk.	Page	
Northwoods Phase IV						24	25	185	
Brief Legal Description									



Property Acquired From:	MAP BLOCK PAR SUB OLD: 0309 085
Acct. No.	NEW: 0310 Photo Call No 248

3-9		85
Map	Block	Parcel

Date	Grantor (From)	Grantee (To)	D.B.	Pg.	Type	W.D. Cons
6-27-86	Sexton, Lamar	Little, Hayward	541 543	577 358	WD QUD	-0-
6/2/87	Little, Hayward	Twyman, Erna Jean	631	509	W	93 ⁰⁰

City	G.M.D.	L.D.	L.L.	Dimensions	Acreage			
		3	736 737		Return	Deed	Plat Comp.	Used
							2.15	
Subdivision					Block	Lot	Plat Bk.	Page
Northwoods Phase IV						25	25	185
Brief Legal Description								



Property Acquired From:	MAP	BLOCK	PAR	SUB	3-9		86
Acct. No.	OLD: 0309		086		Map	Block	Parcel
	NEW: 0310		Photo 249	Call No.			

Date	Grantor (From)	Grantee (To)	D.B.	Pg.	Type	W.D. Cons
7-25-86	Sexton, Lamar	Coker, Roger	554	635	WD	21 ⁰⁰
7-31-86	Coker, Roger	Sandra J. Hellmann, Gregory C. &	554	636	WD	124 ⁰⁰

City	G.M.D.	L.D.	L.L.	Dimensions	Acreage				
		3	736 737		Return	Deed	Plat	Comp.	Used
							2.95		
Subdivision					Block	Lot	Plat Bk.	Page	
Northwoods Phase IV						26	25	185	
Brief Legal Description									



Property
Acquired From:
Acct. No.


MAP BLOCK
OLD: 0309
NEW: 0310

PAR SUB
087
Photo Call No
250

3-9		87
Map	Block	Parcel

Date	Grantor (From)	Grantee (To)	D.B.	Pg.	Type	W.D. Cons
3-27-86	Sexton, Lamar	Richards, Ronnie	519	538	WD	15 ⁰⁰
1/20/89	Richards, Ronnie	Richards, Herman E.	768	425	W	1 ⁰⁰

City	G.M.D.	L.D.	L.L.	Dimensions	Acreage				
		3	736 737		Return	Deed	Plat	Comp.	Used
							2.09		
Subdivision					Block	Lot	Plat	Bk.	Page
Northwoods Phase IV						27	25		185
Brief Legal Description									



Property
Acquired From:
Acct. No.

MAP BLOCK PAR SUB
 OLD: 0309 088
 NEW: 0310
 Photo 251 Call No

3-9		88
Map	Block	Parcel

Date	Grantor (From)	Grantee (To)	D.B.	Pg.	Type	W.D. Cons
3-13-86	Sexton, Lamar	Little, Hayward	516	545	WD	14 ⁰⁰
7-24-86	Little, Hayward	Scott, Donald Lee & Jane Roper Scott	549	125	WD	14 ⁵⁰

City	G.M.D.	L.D.	L.L.	Dimensions	Acreage				
					Return	Deed	Plat	Comp.	Used
		3	737				2.09		
Subdivision					Block	Lot	Plat Bk.	Page	
Northwoods Phase IV						28	25	185	
Brief Legal Description									



Property Acquired From:	MAP BLOCK PAR SUB OLD: 0309	089	3-9		89
Acct. No.	NEW: 0310	Photo 252	Call No.	Map	Block Parcel

Date	Grantor (From)	Grantee (To)	D.B.	Pg.	Type	W.D. Cons
1985	Sexton, Lamar	Neeley, Jimmie Ann	478	379	WD	14 ⁰⁰

City	G.M.D.	L.D.	L.L.	Dimensions	Acreage				
		3	704 705		Return	Deed	Plat	Comp.	Used
							2.09		
Subdivision				736/737	Block	Lot	Plat Bk.	Page	
Northwoods Phase IV						29	25	185	
Brief Legal Description									




Property Acquired From:	MAP BLOCK PAR SUB OLD: 0309 090
Acct. No.	NEW: 0310 Photo 253 Call No

3-9		90
Map	Block	Parcel

Date	Grantor (From)	Grantee (To)	D.B.	Pg.	Type	W.D. Cons
9-12-85	Sexton, Lamar	Hill, William P.	482	592	WD	14 ⁵⁰

City	G.M.D.	L.D.	L.L.	Dimensions	Acreage				
		3	704 705		Return	Deed	Plat	Comp.	Used
							2.09		
Subdivision					Block	Lot	Plat Bk.	Page	
Northwoods Phase IV						30	25	185	
Brief Legal Description									



MAP BLOCK PAR SUB

Property Acquired From:	OLD: 0309	091	
Acct. No.	NEW: 0310	Photo 254	Call No

3-9		91
Map	Block	Parcel

Date	Grantor (From)	Grantee (To)	D.B.	Pg.	Type	W.D. Cons
9-9-85	Sexton, Lamar	Callahan, Buddy J.	479	685	WD	17 ⁸⁰
12-4-85	Callahan, Buddy J.	Nancy B. Adams, Garry M. &	499	586	W	81 ⁵⁰
8-19-87	Adams, Garry M. & Nancy B.	Ingram, Janet S.	654	72	WD	99 ⁹⁰
		Castleberry, Janet S.	Per	91	Tax Return	

City	G.M.D.	L.D.	L.L.	Dimensions	Acreage				
		3	704 705		Return	Deed	Plat	Comp.	Used
							2.96		
Subdivision					Block	Lot	Plat Bk.	Page	
Northwoods Phase IV						31	25	185	
Brief Legal Description									






Property Acquired From:	MAP BLOCK PAR SUB OLD: 0309 093
Acct. No.	NEW: 0310 Photo 256 Call No

3-9		93
Map	Block	Parcel

Date	Grantor (From)	Grantee (To)	D.B.	Pg.	Type	W.D. Cons
6-20-86	Sexton, Lamar	Callahan, Buddy	542	392	WD	17 ²⁰
12-30-86	Callahan, Buddy	Margaret H. Elliott, George E. Jr.	594	570	WD	17 ⁰⁰

City	G.M.D.	L.D.	L.L.	Dimensions	Acreage			
					Return	Deed	Plat Comp.	Used
		3	704 705			2.45		
Subdivision					Block	Lot	Plat Bk.	Page
Northwoods Phase IV						233	25	185
Brief Legal Description								



Property Acquired From:	MAP BLOCK PAR SUB OLD: 0309 094	3-9	94
Acct. No.	NEW: 0310	Map	Block Parcel

Date	Grantor (From)	Grantee (To)	D.B.	Pg.	Type	W.D. Cons
9-10-85	Sexton, Lamar	Lisa T. Mays, Russell D. &	480	373	W/D	16 ⁸⁰

City	G.M.D.	L.D.	L.L.	Dimensions	Acreage				
		3	704 705		Return	Deed	Plat	Comp.	Used
							2.39		
Subdivision					Block	Lot	Plat Bk.	Page	
Northwoods Phase IV						34	25	185	
Brief Legal Description									



MAP BLOCK PAR SUB


OLD: 0309	095
NEW: 0310	Photo 258 Call No

Property Acquired From:	3-9	95
Acct. No.	Map	Block Parcel

See p. 7 map

Date	Grantor (From)	Grantee (To)	D.B.	Pg.	Type	W.D. Cons
9-9-85	Sexton, Lamar	Callahan, Buddy J.	481	550	WD	14 ⁹⁰
6-27-86	Callahan, Buddy J.	Daigle, Derek B. & Teresa A.	544	490	WD	69 ⁰⁰
1989	Daigle, Teresa A.	Daigle, Derek B.	836	38	WD	0
2/25/92	DAigle, Derek B	Rogers, Sadie	1138	50	WD	0-

City	G.M.D.	L.D.	L.L.	Dimensions	Acreage				
					Return	Deed	Plat	Comp.	Used
		3	704				2.13		
Subdivision					Block	Lot	Plat Bk.	Page	
Northwoods Phase IV						35	25	185	
Brief Legal Description									





Property Acquired From:	MAP BLOCK PAR SUB OLD: 0309	097	3-9	97
Acct. No.	NEW: 0310	Phone 260	Call No	Map Block Parcel

Date	Grantor (From)	Grantee (To)	D.B.	Pg.	Type	W.D. Cons
1986	Sexton, Lamar	Coker, Roger	538	268	WD	14 ⁰⁰
1-2-86	Coker, Roger	Rose M. Zaic, Gregory F. &	555	410	WD	85 ⁰⁰

City	G.M.D.	L.D.	L.L.	Dimensions	Acreage			
					Return	Deed	Plat Comp.	Used
		3	704			2.11		
Subdivision					Block	Lot	Plat Bk.	Page
Northwoods Phase IV						37	25	185
Brief Legal Description								




Property Acquired From:	MAP: 0309	BLOCK	PAR: 098	SUB
Aect. No. <i>Rt. 3</i>	<i>NEW</i>	0310	261	Call No


Ball Ground, Ga.

3-9		98
Map	Block	Parcel

Date	Grantor (From)	Grantee (To)	D.B.	Pg.	Type	W.D. Cons
<i>10-17-85</i>	<i>Sexton, Lamar</i>	<i>Little, Hayward</i>	<i>490</i>	<i>113</i>	<i>WD</i>	<i>1470</i>
<i>6-11-86</i>	<i>Little, Hayward</i>	<i>Southard, Jimmie R. & Christy R.</i>	<i>542</i>	<i>579</i>	<i>WD</i>	<i>78²⁰</i>


City	G.M.D.	L.D.	L.L.	Dimensions	Acreage			
		3	704		Return	Deed	Plat Comp.	Used
							2.11	
Subdivision					Block	Lot	Plat Bk.	Page
<i>Northwoods Phase IV</i>						<i>38</i>	<i>25</i>	<i>185</i>
Brief Legal Description								











Property Acquired From:	MAP BLOCK PAR SUB OLD: 0309 103
Acct. No.	NEW: 0310 Photo Call No 266


3-9		103
Map	Block	Parcel


Date	Grantor (From)	Grantee (To)	D.B.	Pg.	Type	W.D. Cons
12-22-88 86	SEXTON, LAMAR	Laurie Beth Byess Byess, David M.;	760	247	WD	20 ⁰⁰

City	G.M.D.	L.D.	L.L.	Dimensions	Acreage 2.11 Ac.				
		3	737		Return	Deed	Plat	Comp.	Used

Subdivision	Block	Lot	Plat Bk.	Page
NORTHWOODS PH. V		43	31	15B

Brief Legal Description
Y - 4770







Property Acquired From:	MAP	BLOCK	PAR	SUB
Acct. No.	OLD: 0309	9-12C	106	
	NEW: 0310		Photo	Call No
			269	

3-9		106
Map	Block	Parcel


Date	Grantor (From)	Grantee (To)	D.B.	Pg.	Type	W.D. Cons
6/5/87 86	SEXTON, LAMAR	Sandra J. Lawrence Band 5th Lawrence M.	631	548	W	21/10

City	G.M.D.	L.D.	L.L.	Dimensions	Acreage 2.11 Ac.				
		3	704 737		Return	Deed	Plat	Comp.	Used

Subdivision	Block	Lot	Plat Bk.	Page
NORTHWOODS PH. V		46	31	158

Brief Legal Description

V-4,770



Property Acquired From:	MAP: BLOCK PAR: SUB:
Acct. No.	OLD: 0309
	NEW: 0310
	107
	270

3-9		107
Map	Block	Parcel


Date	Grantor (From)	Grantee (To)	D.B.	Pg.	Type	W.D. Cons.
86	SEXTON, LAMAR					

City	G.M.D.	L.D.	L.L.	Dimensions	Acreage 2.11 Ac.			
		3	704		Return	Deed	Plat Comp.	Used

Subdivision	Block	Lot	Plat Bk.	Page
NORTHWOODS PH. V		47	31	158

Brief Legal Description


V-4770



Property Acquired From:	MAP BLOCK PAR SUB OLD: 0309-9-122 108	3-9	108
Acct. No.	NEW: 0310	Map	Block Parcel

Date	Grantor (From)	Grantee (To)	D.B.	Pg.	Type	W.D. Cons
3/18/86	SEXTON, LAMAR	Coker, Roger	628	333	W	1900
12-1-87	Coker, Roger	Ruth W. Pinyan Pinyan, D. Stanley &	683	646	WD	11650

City	G.M.D.	L.D.	L.L.	Dimensions	Acreage 2.11 Ac.			
		3	704		Return	Deed	Plat Comp.	Used
Subdivision					Block	Lot	Plat Bk.	Page
NORTHWOODS PH. V						48	31	158
Brief Legal Description								
V-4770								



Property
Acquired From:
Acct. No.

MAP BLOCK PAR SUB
OLD: 0309 5-9-120
NEW: 0310

109
Photo Call No
272

3-9		109
Map	Block	Parcel

Date	Grantor (From)	Grantee (To)	D.B.	Pg.	Type	W.D. Cons
7-10-89 86	SEXTON, LAMAR	Renate Stenger, Siegfried &	806	417	WD	22 ²⁰

City	G.M.D.	L.D.	L.L.	Dimensions	Acreage 2.11 Ac.				
		3	704		Return	Deed	Plat	Comp.	Used

Subdivision			Block	Lot	Plat Bk.	Page
NORTHWOODS		PH. V		49	31	158

Brief Legal Description

V-4770

Page 2

1954

1

100

2

100

3

100

4

100

5

100

6

7

8

100

9

10

100

100

11

100

Property
Acquired From:
Acct. No.

MAP BLOCK PAR SUB
 OLD: 0309
 110
 Photo Call No
 273

3-9
 Map Block Parcel
 110


Date	Grantor (From)	Grantee (To)	D.B.	Pg.	Type	W.D. Cons
3-18-88 86	SEXTON, LAMAR	Hardie, Thomas A.	711	460	W	1900

City	G.M.D.	L.D.	L.L.	Dimensions	Acreage 2.12 Ac.				
		3	704		Return	Deed	Plat	Comp.	Used

Subdivision	Block	Lot	Plat Bk.	Page
NORTHWOODS PH. V		50	31	158

Brief Legal Description


V-4790



Property Acquired From:	MAP: 0309-9-12C	BLOCK: 111	PAR: 111	SUB: 111
Acct. No.	NEW: 0310	Photo: 274	Call No.	
		Map: 3-9	Block:	Parcel: 111

Date	Grantor (From)	Grantee (To)	D.B.	Pg.	Type	W.D. Cons
86	SEXTON, LAMAR					


City	G.M.D.	L.D.	L.L.	Dimensions	Acreage 2.09 Ac.				
		3	704		Return	Deed	Plat	Comp.	Used
Subdivision					Block	Lot	Plat Bk.	Page	
NORTHWOODS PH. V						51	31	158	
Brief Legal Description									
V- 4720									



Property Acquired From:	MAP - BLOCK - PAR - SUB OLD: 0309 112	3-9	112
Acct. No.	NEW: 0310	Map	Block Parcel

Date	Grantor (From)	Grantee (To)	D.B.	Pg.	Type	W.D. Cons
2/10/87 86	SEXTON, LAMAR	Brenda S. Epple, Steven W. &	602	488	W	20 20
6/2/87	Brenda S. Epple, Steven W. &	Epple, Brenda S.	639	486	W	—

City	G.M.D.	L.D.	L.L.	Dimensions	Acreage 2.09 Ac.				
		3	704		Return	Deed	Plat	Comp.	Used
Subdivision					Block	Lot	Plat Bk.	Page	
NORTHWOODS PH. V						52	31	158	
Brief Legal Description									
V- 4,720									



Property Acquired From:	MAP BLOCK PAR SUB OLD: 0309 3-9-121 113
Acct. No.	NEW: 0310 Photo 276 Call No

3-9		113
Map	Block	Parcel


Date	Grantor (From)	Grantee (To)	D.B.	Pg.	Type	W.D. Cons
7/4/87 86	SIXTON, LAMAR	Turner, Dale	640	629	W	19.00
7-31-91	Turner Dale	Brabham Jack Ed, Katherine Elaine	1038	124	WD	113.00
7-31-91	Brabham Jack Edward	Brabham Jack Edward	1046	74	WD	-

City	G.M.D.	L.D.	L.L.	Dimensions	Acreage 2.09 Ac.				
		3	704		Return	Deed	Plat	Comp.	Used

Subdivision		Block	Lot	Plat Bk.	Page
NORTHWOODS Ph V			53	31	158

Brief Legal Description

V- 4720



Property
Acquired From:
Acct. No.

MAP BLOCK PAR SUB
OLD: 0309-4-12c
NEW: 0310

114
Photo 277
Call No

3-9		114
Map	Block	Parcel


Date	Grantor (From)	Grantee (To)	D.B.	Pg.	Type	W.D. Cons
11/8/87 86	SEXTON, LAMAR	Cartrell, Tony	882 596	170 261	CWD W	1900
3/22/89	Cartrell, Frank Tony	Coker, Frank	882 781	169 195	Re-Rec W	9530
4/29/90	Coker, Frank	Stacey L. Sewell Thomas, Deprick W. &	882	171	W	10000

City	G.M.D.	L.D.	L.L.	Dimensions	Acreage 2.05 Ac.				
		3	704		Return	Deed	Plat	Comp.	Used

Subdivision				Block	Lot	Plat Bk.	Page
NORTHWOODS PH V					54	31	158

Brief Legal Description


V-4630



Property Acquired From:	MAP - BLOCK - PAR - SUB	OLD: 03091-120	115	3-9		115
Acct. No.	NEW: 0310	Photo 278	Call No	Map	Block	Parcel

Date	Grantor (From)	Grantee (To)	D.B.	Pg.	Type	W.D. Cons
2-16-87 86	SEXTON, LAMAR	Tracy Rucker Spivey, Terry Allen	602	311	W	20 ⁰⁰
8-18-88	Tracy Rucker Spivey, Terry Allen	Tracy R. Spivey Spivey, Terry A.	736	33	W	0
9-11-92	TRACY R. Spivey, Terry A.	Spivey, Spivey, Terry A.	7290	124	QC	0

City	G.M.D.	L.D.	L.L.	Dimensions	Acreage 2.05 Ac.				
		3	704		Return	Deed	Plat	Comp.	Used
Subdivision					Block	Lot	Plat Bk.	Page	
NORTHWOODS PH. V						55	31	158	
Brief Legal Description									
V- 4630									



Property Acquired From:	MAP BLOCK PAR SUB
Acct. No.	OLD: 0309 3-3-20 NEW: 0310
	116
	Photo Call No
	279

3-9		116
Map	Block	Parcel

Date	Grantor (From)	Grantee (To)	D.B.	Pg.	Type	W.D. Cons
3/9/87 86	SEXTON, LAMAR	Coker, Roger	609	212	W	1900
5-5-88	Coker, Roger	Leigh Steadant Carver Carver, Craig W. F.	710	41	W	12200

City	G.M.D.	L.D.	L.L.	Dimensions	Acreage 2.05 Ac.				
		3	704		Return	Deed	Plat	Comp.	Used

Subdivision		Block	Lot	Plat	Bk.	Page
NORTHWOODS PH. V			56		31	158

Brief Legal Description

V-4630

1945
1946
1947
1948
1949
1950
1951
1952
1953
1954
1955
1956
1957
1958
1959
1960
1961
1962
1963
1964
1965
1966
1967
1968
1969
1970
1971
1972
1973
1974
1975
1976
1977
1978
1979
1980
1981
1982
1983
1984
1985
1986
1987
1988
1989
1990
1991
1992
1993
1994
1995
1996
1997
1998
1999
2000
2001
2002
2003
2004
2005
2006
2007
2008
2009
2010
2011
2012
2013
2014
2015
2016
2017
2018
2019
2020
2021
2022
2023
2024
2025

Property Acquired From:	MAP BLOCK PAR SUB OLD: 0309 3-9-12C NEW: 0310	117	
Acct. No.		Photo 280	Call No


3-9		117
Map	Block	Parcel

Date	Grantor (From)	Grantee (To)	D.B.	Pg.	Type	W.D. Cons
2-16-87 86	SEXTON, LAMAR	Kuykendall, Fulton	607	136	W	20 ⁰⁰
4-25-88	Kuykendall, Fulton	Joseph R., Jr. Edwards, Melodie H.	4705	1235	W	90 ⁰⁰
8-91	Melodie H. Edwards, Joseph R., Jr.	ARROW Edwards, Joseph R., Jr. Exterminators, Inc.	1047	157	WD	156 ⁰⁰

City	G.M.D.	L.D.	L.L.	Dimensions	Acreage 2.08 Ac.				
		3	704		Return	Deed	Plat	Comp.	Used

Subdivision	Block	Lot	Plat Bk.	Page
NORTHWOODS PH IV		57	31	158

Brief Legal Description
V-4700



Property Acquired From:	MAP BLOCK PAR SUB	OLD: 03092-9-170	118
Acet. No. 402 HULL NEW 0310	Photo 281	Call No	

3-9		118
Map	Block	Parcel


Date	Grantor (From)	Grantee (To)	D.B.	Pg.	Type	W.D. Cons
3-18-88 86	SEXTON, LAMAR	Coker, Roger	697	543	W	1900
4-29-88	Coker, Roger	Lamon Tague, James R.	708	662	W	11500

City	G.M.D.	L.D.	L.L.	Dimensions	Acreage 2.06 AC.				
		3	704		Return	Deed	Plat	Comp.	Used

Subdivision	Block	Lot	Plat Bk.	Page
NORTHWOODS PH IV		58	31	158

Brief Legal Description

V- 4660



Property Acquired From:	MAP BLOCK PAR SUB
Asst. No. 404 Hunt NEW: 0310	OLD: 0309 3-9-120
	119
	Photo 282
	Call No.

3-9		119
Map	Block	Parcel


Date	Grantor (From)	Grantee (To)	D.B.	Pg.	Type	W.D. Cons
11-18-88 86	SXTON, LAMAR	Wilkie G. C. & Edith P.	255	148	W	1900
4/28/89	Wilkie, G. C. & Edith	Samantha Farist, Richard &	790	11	W	20 ³⁰
11-1-89	Farist, Samantha	Farist, Richard	833	303	QCD	
10-26-92	FARIST, RICHARD	SAMANTHA FARIST, RICHARD &	1329	66	QC	165. ⁰⁰
7/27/94	Farist, Samantha & Richard	Grabowski, Juan E. ^{Stelby, L}	1895	61	WO	138 ⁰⁰

City	G.M.D.	L.D.	L.L.	Dimensions	Acreage 2.05 Ac.				
		3	704		Return	Deed	Plat	Comp.	Used

Subdivision	Block	Lot	Plat Bk.	Page
NORTHWOODS PH V		59	31	158

Brief Legal Description


V- 4,630



Property Acquired From:	MAP BLOCK PAR SUB	3-9	120
Acct. No.	OLD: 0309-9-122	Map	Block
	NEW: 0310	Photo	Parcel
		283	120

Date	Grantor (From)	Grantee (To)	D.B.	Pg.	Type	W.D. Cons.
7-27-87 86	SEXTON, LAMAR	White, James Harry	648	134	W	20 ⁴⁰
2-18-88	White, James Harry	Bendy E. White, James H., Jr.	729	368	W	—

City	G.M.D.	L.D.	L.L.	Dimensions	Acreage 2.05				
		3	704		Return	Deed	Plat	Comp.	Used
Subdivision					Block	Lot	Plat Bk.	Page	
NORTHWOODS PH IV						60	31	158	
Brief Legal Description									
V- 4630									



Property
Acquired From:
Acct. No.

MAP -- BLOCK -- PAR -- SUB --
OLD: 0309
NEW: 0310
121
284

3-9		121
Map	Block	Parcel

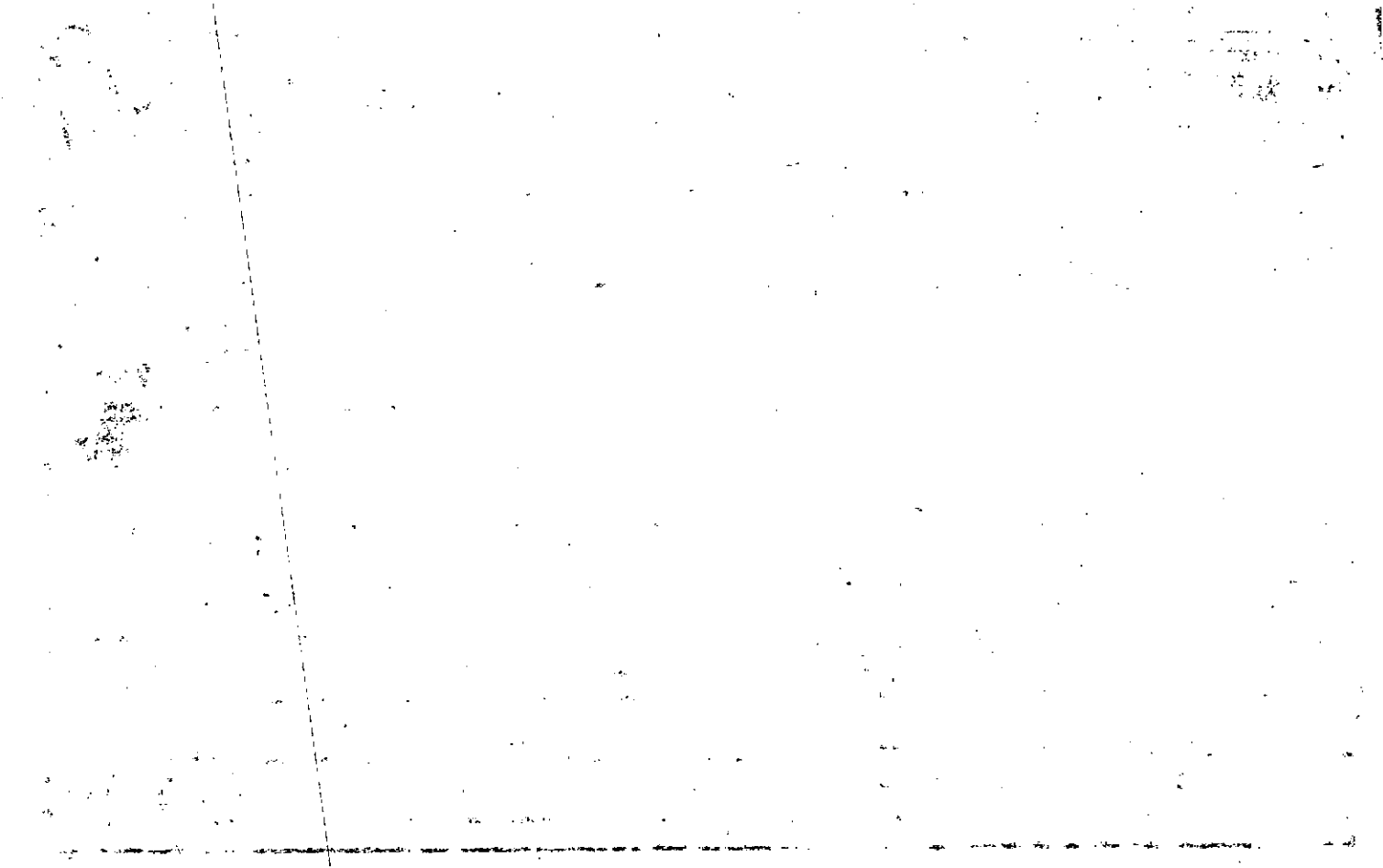
Date	Grantor (From)	Grantee (To)	D.B.	Pg.	Type	W.D. Cons
10-24-89 86	SEXTON, LAMAR	Jason T. Crowe Daniel, Sherry J. &	828	613	WD	21 50

City	G.M.D.	L.D.	L.L.	Dimensions	Acreage 2.05Ac.				
		3	704 737		Return	Deed	Plat	Comp.	Used

Subdivision	Block	Lot	Plat Bk.	Page
NORTHWOODS PH VI		61	31	158

Brief Legal Description

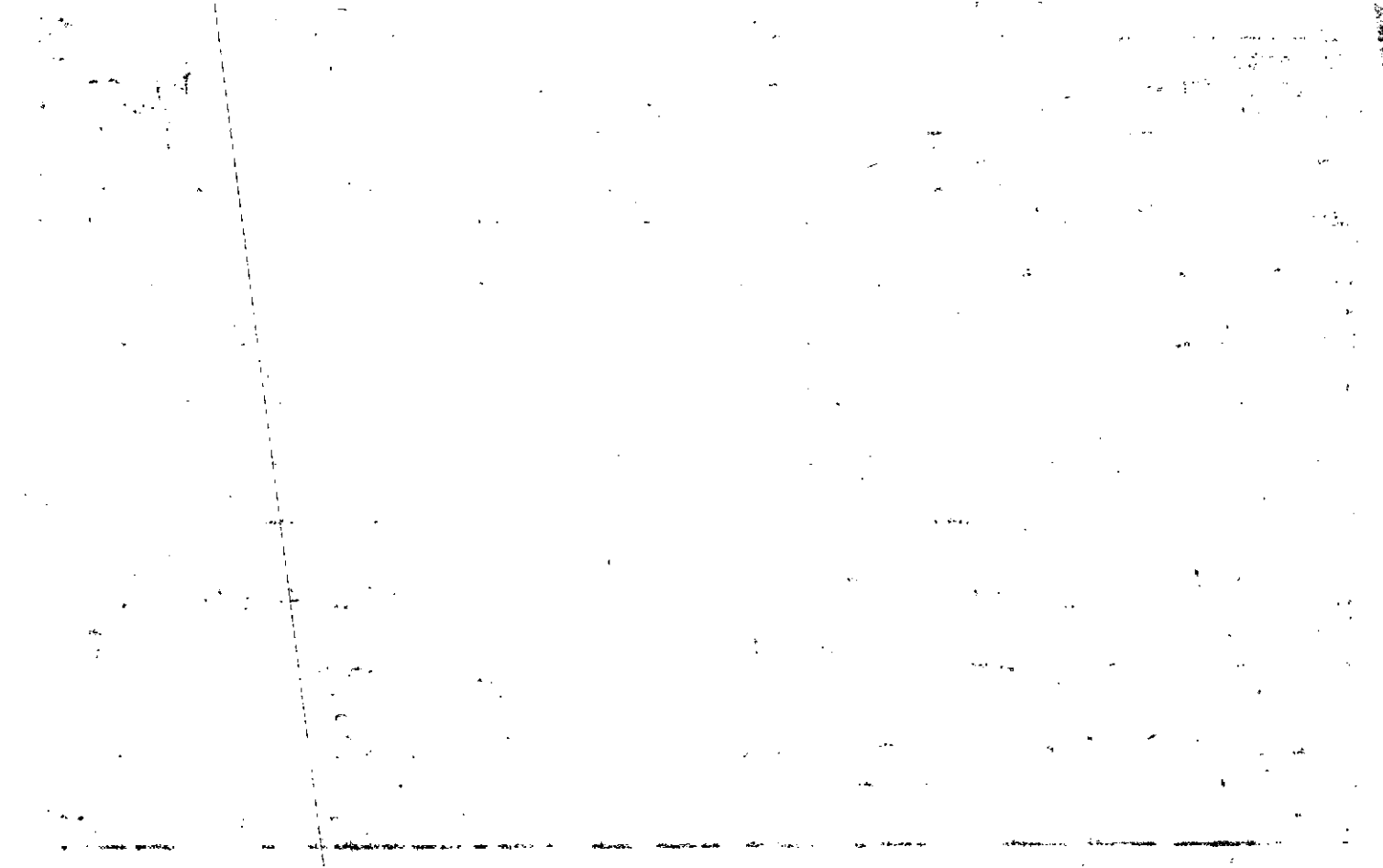
V- 4,630



Property Acquired From:	MAP BLOCK PAR SUB 122	3-9	122
Acct. No.	OLD: 0309 NEW: 0310	Map	Block Parcel

Date	Grantor (From)	Grantee (To)	D.B.	Pg.	Type	W.D. Cons
86	SEXTON, LAMAR					

City	G.M.D.	L.D.	L.L.	Dimensions	Acreage 2.04 Ac.			
		3	737		Return	Deed	Plat Comp.	Used
Subdivision					Block	Lot	Plat Bk.	Page
NORTHWOODS PH. V						62	31	158
Brief Legal Description								
V- 4610								



--- MAP --- BLOCK --- PAR --- SUB ---
 Property Acquired From: OLD: 0309
 Acct. No. NEW: 0310
 123
 286 Call No

3-9		123
Map	Block	Parcel


Date	Grantor (From)	Grantee (To)	D.B.	Pg.	Type	W.D. Cons
86	SEXTON, LAMAR					

City	G.M.D.	L.D.	L.L.	Dimensions	Acreage 2.04 AC.				
		3	737		Return	Deed	Plat	Comp.	Used

Subdivision				Block	Lot	Plat Bk.	Page
NORTHWOODS PH. V					63	31	158

Brief Legal Description

V-4610



Property Acquired From: **OLD: 0309-3-9-12**
 Asect. No. ~~414~~ **Hunter NEW: 0310**

MAP BLOCK PAR. SUB
 124
 Photo 287 Call No

3-9 124
 Map Block Parcel

Ball Ground

Ref 7-2-84


Date	Grantor (From)	Grantee (To)	D.B.	Pg.	Type	W.D. Cons
86	SEXTON, LAMAR	Vawn, Aubrey Pullen, Dwight	639	372	WD	21.30
3-14-88	Aubrey VAWN Pullen, Dwight	Vawn & Pullen Const.	697	285	W	2/30
3-14-88	Vawn & Pullen Const.	Elaine J. Meyer Scott Lee	697	296	W	9/200
11-25-91	Elaine J. Meyer Scott Lee	Alice Locke Locke, William Jay	1098	151	WD	9/100

City	G.M.D.	L.D.	L.L.	Dimensions	Acreage 2.03 Ac.				
		3	737		Return	Deed	Plat	Comp.	Used

Subdivision	Block	Lot	Plat Bk.	Page
NORTHWOODS PH. V		64	31	158

Brief Legal Description

V - 4,590



Property Acquired From:	MAP — BLOCK — PAR — SUB	3-9	125
Acct. No.	OLD: 03093-9-12C	Map	Block
	NEW: 0310	Photo 288	Parcel

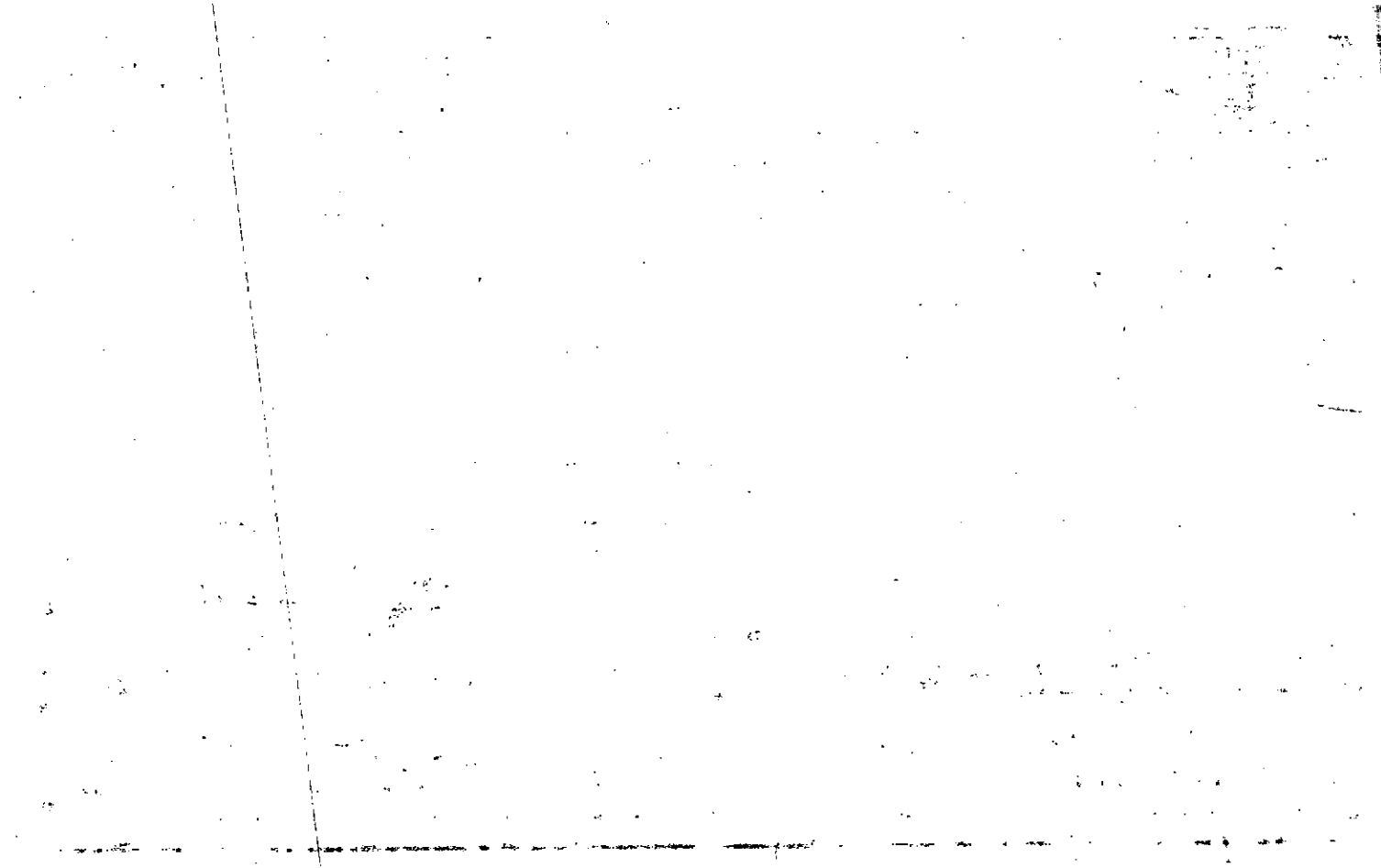
Date	Grantor (From)	Grantee (To)	D.B.	Pg.	Type	W.D. Cons
5-10-91 86	SEXTON, LAMAR	Coker Homes, Inc.	997	75	W/R	20.00
3-19-92	COKER HOMES, INC.	LYNNE COLLETT, ROBBY R. &	1166	227	WD	88.00

City	G.M.D.	L.D.	L.L.	Dimensions	Acreage 2.05 Ac.				
		3	737		Return	Deed	Plat	Comp.	Used

Subdivision	Block	Lot	Plat	Bk.	Page
NORTHWOODS PH V		65	31		158

Brief Legal Description

V- 4630



Property Acquired From:	MAP -- BLOCK	PAR -- SUB--
Acct. No.	OLD: 0309-	126
	NEW: -0310	289

3-9		126
Map	Block	Parcel

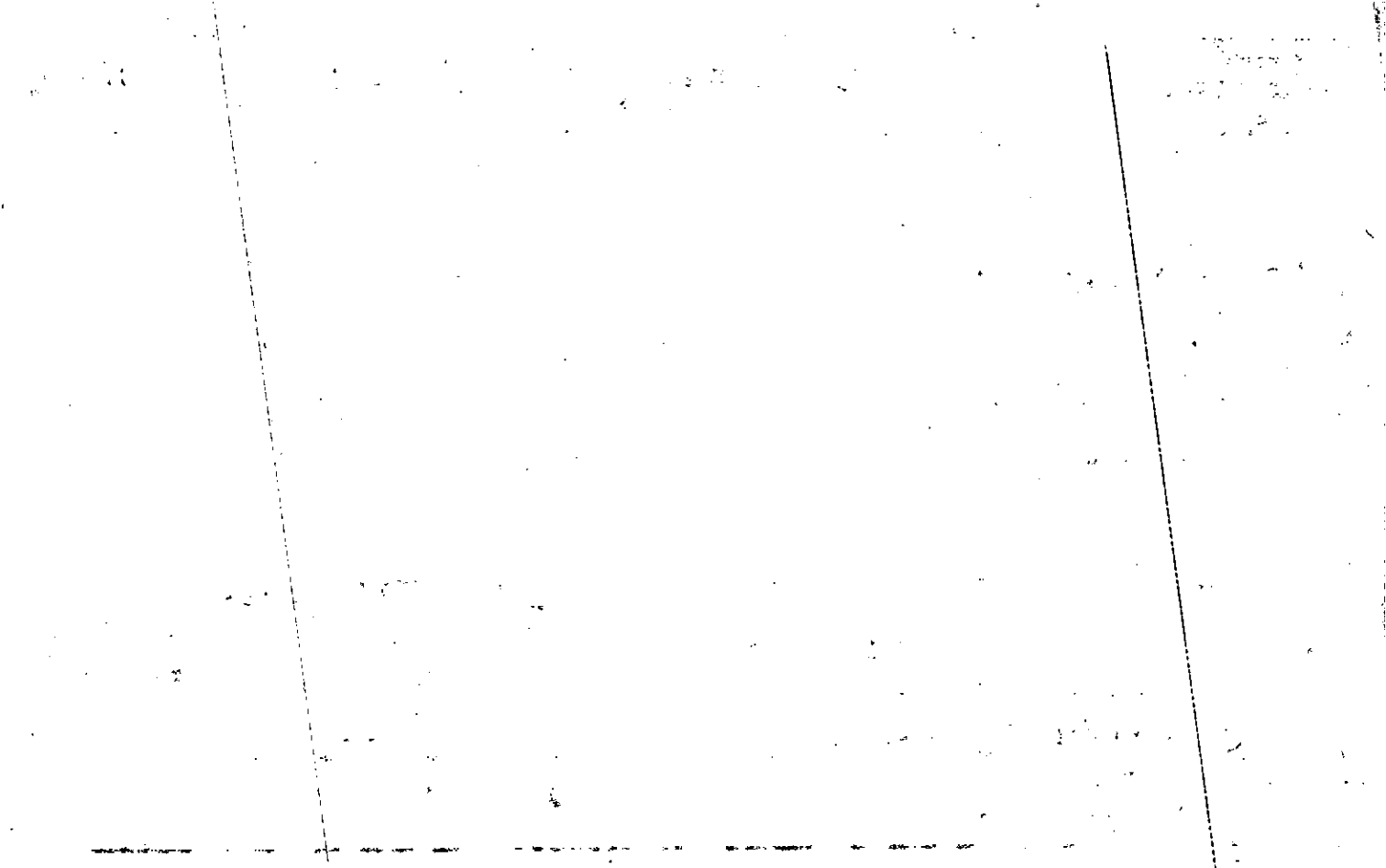
Date	Grantor (From)	Grantee (To)	D.B.	Pg.	Type	W.D. Cons
5-16-91 86	SEXTON, LAMAR	Coker Homes, Inc.	997	77	W/O	20.00
1/30/92	COKER HOMES, INC.	ANTOINETTE R. JT. TENANTS RATHER, THOMAS C. &	1135	207	WD	93.00

City	G.M.D.	L.D.	L.L.	Dimensions	Acreage 2.05AC,				
		3	737		Return	Deed	Plat	Comp.	Used

Subdivision	Block	Lot	Plat Bk.	Page
NORTHWOODS PH. V		66	31	158

Brief Legal Description

V-4630



MAP ... BLOCK PAR ... SUB
 Property Acquired From: OLD: 0309
 Acct. No. NEW: 0310
 127
 290

3-9		127
Map	Block	Parcel


Date	Grantor (From)	Grantee (To)	D.B.	Pg.	Type	W.D. Cons
86	SEXTON, LAMAR					
4-29-92	Wachovia Bank of Georgia	Sexton, Lamar	1194	278	MO	-5
4-29-92	Sexton, Lamar	Kell, Rose	1194	279	WD	21.00

City	G.M.D.	L.D.	L.L.	Dimensions	Acreage 2.05 Ac.				
		3	737		Return	Deed	Plat	Comp.	Used

Subdivision				Block	Lot	Plat Bk.	Page
NORTHWOODS PH V					67	31	158

Brief Legal Description


V- 4630



Property Acquired From:	OLD: 0309	MAP - BLOCK	PAR - SUB	128	3-9	128
Acct. No.	NEW: 0310			291	Map	Block Parcel

Date	Grantor (From)	Grantee (To)	D.B.	Pg.	Type	W.D. Cons
2-8-87 86	SEXTON, LAMAR	Coker, Roger	644	125	W	1900
11-87	COKER, ROGER	^{KATHLEEN K.} TATE, JERRY F. &	684	377	W	98.50
9-11-91	^{Kathleen K.} Tate, Jerry F. &	Tate, Terry F.	1054	189	ED	0


City	G.M.D.	L.D.	L.L.	Dimensions	Acreage 2.05 AC.				
		3	737		Return	Deed	Plat	Comp.	Used
Subdivision					Block	Lot	Plat Bk.	Page	
NORTHWOODS PH V						68	31	158	
Brief Legal Description									
V-4,630									



Property Acquired From:	MAP BLOCK PAR SUB OLD: 0309-9-12C 129	3-9	129
Acct. No.	NEW: 0310	Map	Block Parcel

Date	Grantor (From)	Grantee (To)	D.B.	Pg.	Type	W.D. Cons
10-28-86 86	SEXTON, LAMAR	Sweatman Douglas	578	40	WD	Re-Res. 19 00
2-16-87	Sweatman Douglas	Vera michello Hight, JACK BRINSON, JR.	575 580	641 132	WD W	Re-Res-Res. 8000

City	G.M.D.	L.D.	L.L.	Dimensions	Acreage 2.06 Ac.				
		3	737		Return	Deed	Plat	Comp.	Used
Subdivision					Block	Lot	Plat Bk.	Page	
NORTHWOODS PH. V						69	31	158	
Brief Legal Description									
11-4650									



Property	MAP	BLOCK	PAR	SUB				
Acquired From:	OLD: 0309		130			3-9	130	
Acct. No.	NEW: 0310		293			Map	Block	Parcel

Date	Grantor (From)	Grantee (To)	D.B.	Pg.	Type	W.D. Cons
86	SEXTON, LAMAR					

City	G.M.D.	L.D.	L.L.	Dimensions	Acreage 2.06 Ac.				
		3	737		Return	Deed	Plat	Comp.	Used

Subdivision	Block	Lot	Plat Bk.	Page
NORTHWOODS PH V		70	31	158

Brief Legal Description
V-4650

1000


Property Acquired From:
Acct. No.

Photo	Call No
-------	---------

03N10		294
Map	Block	Parcel

Date	Grantor (From)	Grantee (To)	D.B.	Pg.	Type	W.D. Cons
6/27/03	BRENNER, MICHAEL D.	PARCELL, THOMAS R.	6397	131	WD	155 ⁰⁰
11/1/05	PARCELL, THOMAS R.	THE THOMAS R. PARCELL LIVING TRUST	8480	167	WD	-0-

City	G.M.D.	L.D.	L.L.	Dimensions	Acreage 2.14				
		3	705		Return	Deed	Plat	Comp.	Used
Subdivision					Block	Lot	Plat Bk.	Page	
						23	26	30	
Brief Legal Description									



Property Acquired From: 12	MAP. BLOCK PAR. SUB OLD: 0309 053
Acct. No. NEW: 0310	294


3-9		53
Map	Block	Parcel

Date	Grantor (From)	Grantee (To)	D.B.	Pg.	Type	W.D. Cons
7/84	SEXTON, CAMAR	LITTLE, HAYWARD	407	453	W	10 ⁰⁰
6/85	LITTLE, HAYWARD	GARRETT, JEFFERY R.	466	567	W	61 ⁰⁰
6/85	GARRETT, JEFFERY R. ^{1/2 int.}	GARRETT, VICKIE ANN ^{1/2 int.}	471	476	W	-0-
12-3-86	Garrett, Vickie Ann.	Garrett, Jeffery R.	584	258	ac	-0-
5/88	GARRETT, JEFFERY R. EDITH F. FULGHUM	BEUSSE, Wm. C. EDITH F. F.	717 717	109 110	ac W	-0- 72.00
7/30/93	BEUSSE, WILLIAM CLARK	BRENNER, MICHAEL D.	1550	41	WD	83.50

City	G.M.D.	L.D.	L.L.	Dimensions	Acreage				
		3	705		Return	Deed	Plat	Comp.	Used
						2.14	2.14		2.14

Subdivision	Block	Lot	Plat Bk.	Page
		23	26	30


Brief Legal Description



Property Acquired From: <i>106</i>	MAP BLOCK PAR SUB OLD: 0309	055	<i>2112</i>
Acct. No.	NEW: 0310	Photo 295	Call No
		3-9	55
		Map	Block Parcel

Date	Grantor (From)	Grantee (To)	D.B.	Pg.	Type	W.D. Cons
?/84	SEXTON, AMAR	PITTS, JACK & TONY	413	463	W.	6 ⁰⁰
3/85	PITTS, JACK & TONY	QUEEN, TOMMY D & CONNIE D	448	144	W	82 ⁹⁰
2/89	QUEEN, CONNIE D. & TOMMY D.	RICHARDS, LINDA & RONNIE	777	155	W	85 ⁵⁰

City	G.M.D.	L.D.	L.L.	Dimensions	Acreage				
					Return	Deed	Plat	Comp.	Used
		3	705			3.10	3.10		2.10
Subdivision					Block	Lot	Plat	Bk.	Page
						24	26		32
Brief Legal Description									



Spec. 7-19-85

Property	MAP	BLOCK	PAR	SUB.
Acquired From:	OLD: 0309		056	
Acct. No.	NEW: 0310		296	


3-9		56
Map	Block	Parcel

Date	Grantor (From)	Grantee (To)	D.B.	Pg.	Type	W.D. Cons
7/84	SEXTON, LAMAR	LITTLE, HAYWARD	470	22	W	10 ⁰⁰
10/05	LITTLE, HAYWARD	DANNY F. & SHEILA G. LOWERY	493	160	W/D	72 ⁵⁰
8/23/01	DANNY F. & SHEILA G. LOWERY	GILLIS, GWENDOLYN W.	4894	108	W/D	170 ⁰⁰
9/14/05	GILLIS, GWENDOLYN W.	ADAM WILSON & JOHN NATHANIEL GILLIS	8218	346	ASSENT DEUSE	-0-
11/8/06	ADAM & JOHN GILLIS	GILLIS, JOHN NATHANIEL	9193	282	QC	-0-

City	G.M.D.	L.D.	L.L.	Dimensions	Acreage				
		3	75		Return	Deed	Plat	Comp.	Used
						2.10			2.1

Subdivision	Block	Lot	Plat Bk.	Page
		25	26	31


Brief Legal Description



Property Acquired From: 120	MAP BLOCK PAR SUB OLD: 0309 054	3-9		54
Acct. No.	NEW: 0310	photo 297	Call: No	Map Block Parcel

Date	Grantor (From)	Grantee (To)	D.B.	Pg.	Type	W.D. Cons
7/84	SEXTON, LAMAR	CALLAHAN, BUDDY J.	407	456	W	10 ⁰⁰
8-30-85	Callahan, Buddy J.	Winnifred L. Reams, Claude, Jr. &	479	470	WD	73 ⁰⁰

City	G.M.D.	L.D.	L.L.	Dimensions	Acreage			
					Return	Deed	Plat Comp.	Used
		3	705		2.12	2.12		2.12
Subdivision					Block	Lot	Plat Bk.	Page
						26	26	33
Brief Legal Description								




Property Acquired From:
Acct. No.

Photo	Call No
-------	---------

03N10		298
Map	Block	Parcel

Date	Grantor (From)	Grantee (To)	D.B.	Pg.	Type	W.D. Cons
4/4/03	ABERNATHY, BRENDA FAYE	TANNER, ROBERT L.	6023	353	WD	53 ⁰⁰
8/8/05	TANNER, ROBERT L.	MORASH, DAVID	815D	410	WTD	100 ⁰⁰
8/8/05	MORASH, DAVID	MORASH, NANCY DAVID	815D	412	WTD	2TRACTS -0-


City	G.M.D.	L.D.	L.L.	Dimensions	Acreage <u>2.37 AC</u>				
		3	705	.37 AC	Return	Deed	Plat	Comp.	Used
Subdivision					Block	Lot	Plat Bk.	Page	
Brief Legal Description									



Name On Return:	MAP	BLOCK	PAR	SUB			
	OLD: 0309		012	A		39	12A
Name On Deed:	NEW: 0310		Photo	CD No		Mdp	Block
			298				Parcel
Property Address:	unnamed dirt road		Property Acquired From:				
Acquired By:	Deed <input type="checkbox"/> Will <input type="checkbox"/>	Approximate Date Acquired:	Recorded Yes <input type="checkbox"/> No <input type="checkbox"/>	D.B. <input type="checkbox"/>	Pg. <input type="checkbox"/>	Size: (Dim. or Ac.)	
Bounded By:	N.	S.	E.	W.			

Date	Grantor (From)	Grantee (To)			D.B.	Pg.	Type	W.D.Cons.	
11/14/59	Cloud, R.T.	Cloud, James Kenneth			53	272	WD	—	
1981 Return		Abernathy, Brenda Cloud			Per	Return			
3/25/03	BRAMBLETT, LISA	" " "			6023	345	Q/C	0	
City	G.M.D.	L.D.	L.L.	Dimensions	Acreage <i>P.A.C.T.</i>				
		3	704 705 706	*237 AC	Return	Deed	Plat	Comp.	Used
						200		226	226
	Subdivision	797 705			Block	Lot	Plat Book	Page	
Brief Legal Description: X ADJUSTED ACREAGE PER PLAT & TAXPAYER RETURNS 3/5/03									

* Plotted by occupation and Dead



Property	MAP	-BLOCK-	PAR	SUB
Acquired From: 3-9	OLD: 0309		014	G
Acct. No.	NEW: -0310		299	

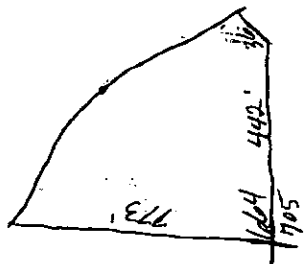
3-9		14G
Map	Block	Parcel

Date	Grantor (From)	Grantee (To)	D.B.	Pg.	Type	W.D. Cons
8-87	HUTSON ENTERPRISES, INC.	HELEN M. LANIER, LEON S. &	653	596	W	3 TR'S 74.10
2/21/94		TANNER, ROBERT	1780	174	WD	33.00
8/8/05	MORASH DAVID	NANCY MORASH, DAVID &	815D	412	WD	2 TRACTS -0-

City	G.M.D.	L.D.	L.L.	Dimensions	Acreage				
		3	664		Return	Deed	Plat	Comp.	Used
							474		

Subdivision	Block	Lot	Plat Bk.	Page
ELLINGTON FARMS		1	33	120

Brief Legal Description



Property Acquired From:
Acct. No.

Photo	Call No
-------	---------


3-10		300
Map	Block	Parcel

Date	Grantor (From)	Grantee (To)	D.B.	Pg.	Type	W.D. Cons
9/22/98	ESTATE LANIER, LEDN SMITH	LANIER, HELEN M.	3296	345	EX'S DEED	3 TRACTS -0-

City	G.M.D.	L.D.	L.L.	Dimensions	Acreage				
					Return	Deed	Plat	Comp.	Used
		3	664						

Subdivision	Block	Lot	Plat Bk.	Page

Brief Legal Description



MAP BLOCK PAR SUB

duplicate

Name On Return: OLD: 0309

014 B

3-9 14B

Name On Deed: NEW: 0310

3007 Call No.

Map Block Parcel

Property Address:

Property Acquired From:

Acquired By: Deed Will

Approximate Date Acquired:

Recorded Yes No

D.B. Pg.

Size: (Dim. or Ac.)

Bounded By:

N. S.


E.

W.

Date	Grantor (From)	Grantee (To)	D.B.	Pg.	Type	W.D.Cons.
		HENDERSON, HAZEL H.V. JR. & HAZEL BAKER	169	374		
4/78	HENDERSON, H.V. JR. & SISK, HAZEL	BROWN, SILAS W.	237	307	W	53 ⁰⁰
12/83	BROWN SILAS W.	HELEN M. LANIER LEON S. &	377	478	W	34.70 + 50.364 ASSUM.

City	G.M.D.	L.D.	L.L.	Dimensions	Acreage				
					Return	Deed	Plat	Comp.	Used
		3	664					2	2
Subdivision					Block	Lot	Plat Book	Page	

Brief Legal Description:



Name On Return: _____
 Name On Deed: _____

2-207
 Photo Call No.

3-9
 Map Block Parcel 14 **B**

Property Address: _____

Property Acquired From: _____


Acquired By: Deed _____ Will _____ Approximate Date Acquired: _____ Recorded Yes _____ No _____ D.B. _____ Pg. _____ Size: (Dim. or Ac.) _____

Bounded By: N. _____ S. _____ E. _____ W. _____

Date	Grantor (From)	Grantee (To)	D.B.	Pg.	Type	W.D.Cons.
May 11 '73	PORTER, Lois Ellington	Henderson, H.V. Jr.	144	4	W	—
9-6-74	HENDERSON, H. V. JR.	HENDERSON, HAZEL BAKER	169	374	W	

City	G.M.D.	L.D.	L.L.	Dimensions	Acreage				
					Return	Deed	Plat	Comp.	Used
		3	664			?		2	2
Subdivision					Block	Lot	Plat Book	Page	

Brief Legal Description: _____




Property	MAP	BLOCK	PAR.	SUB.
Acquired From: 3-1	OLD: 0309		014	K
Acct. No.	NEW: 0310		301	Call

3-9		14K
Map	Block	Parcel

Date	Grantor (From)	Grantee (To)	D.B.	Pg.	Type	W.D. Cons
6-87	HUTSON ENTERPRISES, INC.	REAMS, CLAUDE JR.	636	172	W	15.90
2/17/06	REAMS, CLAUDE JR. ESTATE	REAMS, WINNIFRED L. BARGER, CHARLOTTE R.	8590	400	EX'S DEED	-0-

City	G.M.D.	L.D.	L.L.	Dimensions	Acreage				
		3	664		Return	Deed	Plat	Comp.	Used
							212		
Subdivision					Block	Lot	Plat	Bk.	Page
ELLINGTON FARMS						11	33		120
Brief Legal Description									



Property	MAP	BLOCK	PAR	SUB
Acquired From: 3-9-147	OLD: 0309		014	Z
Acct. No.	NEW: 0310		Photo 302	Call No.

14Z


3-9		14Z
Map	Block	Parcel

Date	Grantor (From)	Grantee (To)	D.B.	Pg.	Type	W.D. Cons
2/88	HUTSON HOMES, INC.	O'CONNOR, EDWARD	693	346	W	20.90
8/91	O'CONNOR, EDWARD	ETOWAH BANK	1040	107	DUP	72.90
* 12/91	ETOWAH BANK	PAMELA S. YOUNG, KENNETH D.	1114	208	LT/D W/D	67.90 *

City	G.M.D.	L.D.	L.L.	Dimensions	Acreage				
		3	664 665		Return	Deed	Plat	Comp.	Used
							253		

Subdivision	Block	Lot	Plat	Bk.	Page
ELLINGTON FARMS *		13	33		120


Brief Legal Description * 1991 Deed 1114/208 Calls for Lot 12 but think it should be 13. 12/30/99 Corrected after owner "Hutson Homes, Inc." came in office stated they own Lot 12.



Property Acquired From: 3-9 OLD: 0309	MAP -- BLOCK	PAR. 014	SUB L	3-9	Block	14 L	Parcel
Acct. No. NEW: 0310		303					

Date	Grantor (From)	Grantee (To)	D.B.	Pg.	Type	W.D. Cons
9-87	ENTERPRISES, HUTSON, INC.	HUTSON, HOMES, INC.	661	17	W	10.80
11-4-88	Hutson Homes, Inc.	Carol L. Dale, Thomas M. &	754	171	WD	88.50

City	G.M.D.	L.D.	L.L.	Dimensions	Acreage				
		3	664 665		Return	Deed	Plat	Comp.	Used
Subdivision					Block	Lot	Plat Bk.	Page	
ELWINGTON FARMS						14	33	120	
Brief Legal Description									




Property Acquired From: **3-7-OLD: 0309**
 Acct. No. **NEW: 0310**

MAP BLOCK PAR SUB
 014 AA
 Photo Call No
 304

3-9 **14AA**
 Map Block Parcel

Date	Grantor (From)	Grantee (To)	D.B.	Pg.	Type	W.D. Cons
5/88	HUTSON HOMES, INC.	STANFIEL, Wm. A.	713	115	W	17.00

City	G.M.D.	L.D.	L.L.	Dimensions	Acreage				
		3	664 665		Return	Deed	Plat	Comp.	Used
							205		
Subdivision					Block	Lot	Plat Bk.	Page	
ELLINGTON FARMS						15	33	120	
Brief Legal Description									




Property Acquired From: **3-9** OLD: **0309** MAP **014** BLOCK **E** SUB
 Acct. No. NEW: **0310** **305**

3-9		14E
Map	Block	Parcel

Date	Grantor (From)	Grantee (To)	D.B.	Pg.	Type	W.D. Cons
12-22-86	Dixon, Eva L. Ellington, Lois R.	Mary L. West, Charles E.	589	230	W.D.	25. 00

City	G.M.D.	L.D.	L.L.	Dimensions	Acreage				
		3	664	*.97 Ac	Return	Deed	Plat	Comp.	Used
			665		.49				
Subdivision					Block	Lot	Plat Bk.	Page	
							30	266	

Brief Legal Description: *** PARCEL 03N16-25B COMBINED PER OWNER & TAX ASSESSORS**
 REQUEST. 1/7/08



Property Acquired From: 3-9-1987	OLD: 0309	MAP	BLOCK	PAR	SUB
Acct. No.	NEW: 0310			014	P
				306	


3-9		149
Map	Block	Parcel


Date	Grantor (From)	Grantee (To)	D.B.	Pg.	Type	W.D. Cons
9-87	HUTSON ENTERPRISES, INC.	HUTSON, RICHARD T.	661	20	W	4.20

City	G.M.D.	L.D.	L.L.	Dimensions	Acreage				
		3	664		Return	Deed	Plat	Comp.	Used
							210		

Subdivision	Block	Lot	Plat Bk.	Page
ELLINGTON FARMS		5	33	120

Brief Legal Description





- MAP BLOCK - PAR - SUB -
 Property Acquired From: 3-9-1 OLD: 0309
 Acct. No. NEW: 0310.


<u>3-9</u>		<u>14J</u>
Map	Block	Parcel

Date	Grantor (From)	Grantee (To)	D.B.	Pg.	Type	W.D. Cons
8-87	HUTSON ENTERPRISES INC	HELEN M. LANIER, LEON S. &	663	596	W	3 TR'S 74.10
9/22/98	ESTATE LANIER, LEON SMITH	LANIER, HELEN M.	3291e	345	EX'S DEED	3 TRACTS -0-

City	G.M.D.	L.D.	L.L.	Dimensions	Acreage					
		3	664		1.88 AC	Return	Deed	Plat	Comp.	Used
								235		

Subdivision	Block	Lot	Plat Bk.	Page
<u>WILLINGTON FARMS</u>		3	33	120

Brief Legal Description



Property Acquired From: 3-1-19	MAP OLD: 0309	BLOCK	PAR - SUB 014 H
Acct. No.	NEW: 0310		309


3-9		14 H
Map	Block	Parcel


Date	Grantor (From)	Grantee (To)	D.B.	Pg.	Type	W.D. Cons
8-87	HUTSON ENTERPRISES, INC.	HELEN M. LANIER, LEON S. &	653	596	W	3 TRACTS 74 10
9/22/98	ESTATE LANIER, LEON SMITH	LANIER, HELEN M.	3296	345	EX'S DEED	3 TRACTS -0-

City	G.M.D.	L.D.	L.L.	Dimensions	Acreage 4.5				
		3	664		Return	Deed	Plat	Comp.	Used
							466		

Subdivision	Block	Lot	Plat Bk.	Page
ELLINGTON FARMS		2	33	120

Brief Legal Description






Property Acquired From: 3-9-1779	MAP BLOCK PAR SUB 0309 014 BB
Acct. No.	Photo Call No 311
NEW: 0310	


3-9		14BB
Map	Block	Parcel

Date	Grantor (From)	Grantee (To)	D.B.	Pg.	Type	W.D.Cons
12/91	ETOWAH BANK	YOUNG, KENNETH D. HUTSON HOMES, INC.	1114	208	WTD	67.20

*EMO1 Deed called for wrong Lot # See 147 LTD
Per changed to payer 12/20/13!*

City	G.M.D.	L.D.	L.L.	Dimensions	Acreage				
		3	664 1/2 665 1/2		Return	Deed	Plat	Comp.	Used
							3.54		
Subdivision					Block	Lot	Plat	Bk.	Page
ELLINGTON FARMS UNIT I						12		33	120
Brief Legal Description * SEEMS AS THOUGH ETOWAH BANK DOESN'T OWN LOT 12 BUT DOES OWN LOT 13, DEED @ CALLS FOR LOT 12 ????									





Property Acquired From:
Acct. No.

Photo	Call No
-------	---------

03N10		312A
Map	Block	Parcel

Date	Grantor (From)	Grantee (To)	D.B.	Pg.	Type	W.D. Cons
1/21/03	CEDAR CREEK PARTNERS, INC.	CREEKSIDE ESTATES COMMUNITY ASSOCIATION, INC.	5838	96	LTD WD	4 PPLS -0

City	G.M.D.	L.D.	L.L.	Dimensions	Acreage				
TAX DIST (01)		3	659 710		Return	Deed	Plat	Comp.	Used
							348		3.48
Subdivision					Block	Lot	Plat Bk.	Page	
CREEK SIDE ESTATES U-1						COMMON AREA	70	67	
Brief Legal Description									



Property Acquired From:
Acct. No.

Photo	Call No
-------	---------

03N10		313
Map	Block	Parcel

Date	Grantor (From)	Grantee (To)	D.B.	Pg.	Type	W.D. Cons
	CEDAR CREEK PARTNERS, INC					

City	G.M.D.	L.D.	L.L.	Dimensions	Acreage				
					Return	Deed	Plat	Comp.	Used
TAX DIST (01)		3	711				5.39		5.39
Subdivision					Block	Lot	Plat Bk.	Page	
CREEK SIDE ESTATES U-1						2	70		67
Brief Legal Description									
125 CREEK SIDE WAY									



1

Property Acquired From:
Acct. No.

Photo	Call No
-------	---------

D3N10		315
Map	Block	Parcel

Date	Grantor (From)	Grantee (To)	D.B.	Pg.	Type	W.D.Cons
	CEDAR CREEK PARTNERS, INC.					

City	G.M.D.	L.D.	L.L.	Dimensions	Acreage				
					Return	Deed	Plat	Comp.	Used
TAX DIST 101		3	731				1.16		1.16

Subdivision	Block	Lot	Plat Bk.	Page
CREEK SIDE ESTATES U-1		4	70	67

Brief Legal Description
 147 CREEK SIDE WAY
 201 SADDLEHORN TRL



Property Acquired From:
Acct. No.

Photo	Call No
-------	---------

03N10		316
Map	Block	Parcel

Date	Grantor (From)	Grantee (To)	D.B.	Pg.	Type	W.D.Cons
	CEDAR CREEK PARTNERS, INC.					

City	G.M.D.	L.D.	L.L.	Dimensions	Acreage				
					Return	Deed	Plat	Comp.	Used
TAX DIST (01)		3	731				0.93		0.93
Subdivision					Block	Lot	Plat Bk.	Page	
CREEK SIDE ESTATES U-1						5	70	67	
Brief Legal Description									
203 SADDLEHORN TR									




Property
 Acquired From:
 Acct. No.

Photo Call No

03N10 317
 Map Block Parcel

Date	Grantor (From)	Grantee (To)	D.B.	Pg.	Type	W.D.Cons
	CEDAR CREEK PARTNERS, INC					

City	G.M.D.	L.D.	L.L.	Dimensions	Acreage				
					Return	Deed	Plat	Comp.	Used
TAX DIST (01)		3	731				1.01		1.01
Subdivision					Block	Lot	Plat Bk.	Page	
CREEK SIDE ESTATES U-1						6	70		67
Brief Legal Description									
205 SADDLEHORN TRL									
301 OLD LANTERN WAY									



Property Acquired From:
Acct. No.

Photo	Call No
-------	---------

03N10		318
Map	Block	Parcel

Date	Grantor (From)	Grantee (To)	D.B.	Pg.	Type	W.D.Cons
	CEDAR CREEK PARTNERS, INC.					

City	G.M.D.	L.D.	L.L.	Dimensions	Acreage				
TAX DIST (01)		3	731		Return	Deed	Plat	Comp.	Used
							1.68		1.68
Subdivision					Block	Lot	Plat Bk.	Page	
CREEK SIDE ESTATES U-1						7	70	67	
Brief Legal Description									
303 OLD LANTERN WAY									






Property Acquired From:
Acct. No.

Photo	Call No
-------	---------

03N10		320
Map	Block	Parcel

Date	Grantor (From)	Grantee (To)	D.B.	Pg.	Type	W.D.Cons
	CEDAR CREEK PARTNERS, INC					

City	G.M.D.	L.D.	L.L.	Dimensions	Acreage				
					Return	Deed	Plat	Comp.	Used
TAX DIST (01)		3	731				2.00		2.00
Subdivision					Block	Lot	Plat Bk.	Page	
CREEK SIDE ESTATES U-1						9	70	67	
Brief Legal Description									
307 OLD LANTERN WAY									



Property
Acquired From:
Acct. No.

Photo

Call No

03N10

Map


Block

321

Parcel

Date	Grantor (From)	Grantee (To)	D.B.	Pg.	Type	W.D. Cons
	CEAR CREEK PARTNERS, INC					

City	G.M.D.	L.D.	L.L.	Dimensions	Acreage				
					Return	Deed	Plat	Comp.	Used
TAX DIST (01)		3	731				0.93		0.93
Subdivision					Block	Lot	Plat	Bk.	Page
CREEK SIDE ESTATES U-1						10	70		67
Brief Legal Description									
306 OLD LANTERN WAY									




Property Acquired From:
Acct. No.

Photo	Call No

03N10		322
Map	Block	Parcel

Date	Grantor (From)	Grantee (To)	D.B.	Pg.	Type	W.D. Cons
	CEDAR CREEK PARTNERS INC.					

City	G.M.D.	L.D.	L.L.	Dimensions	Acreage				
					Return	Deed	Plat	Comp.	Used
TAX DIST (01)		3	731				1.11		1.11
Subdivision					Block	Lot	Plat Bk.	Page	
CREEK SIDE ESTATES U-1						11	70	67	
Brief Legal Description									
304 OLD LANTERN WAY									




Property Acquired From:
Acct. No.

Photo	Call No

D3N10		323
Map	Block	Parcel

Date	Grantor (From)	Grantee (To)	D.B.	Pg.	Type	W.D. Cons
	CEDAR CREEK PARTNERS, INC.					

City	G.M.D.	L.D.	L.L.	Dimensions	Acreage				
TAX DIST (01)		3	731		Return	Deed	Plat	Comp.	Used
							0.94		0.94
Subdivision					Block	Lot	Plat Bk.	Page	
CREEK SIDE ESTATES U-1						12	70	67	
Brief Legal Description									
302 OLD LANTERN WAY									



Property
Acquired From:
Acct. No.

Photo

Call No


0.3N10
Map


Block


324
Parcel

Date	Grantor (From)	Grantee (To)	D.B.	Pg.	Type	W.D. Cons
	CEDAR CREEK PARTNERS, INC.					

City	G.M.D.	L.D.	L.L.	Dimensions	Acreage				
					Return	Deed	Plat	Comp.	Used
TAX DIST 101)		3	731				1.50		1.50
Subdivision					Block	Lot	Plat	Bk.	Page
CREEK SIDE ESTATES U-1						13	70		67
Brief Legal Description									
300 OLD LANTERN WAY 207 SADDLEHORN TRL.									








Property Acquired From:
Acct. No.

Photo	Call No

03N10		327
Map	Block	Parcel

Date	Grantor (From)	Grantee (To)	D.B.	Pg.	Type	W.D. Cons
	CEDAR CREEK PARTNERS, INC					

City	G.M.D.	L.D.	L.L.	Dimensions	Acreage				
					Return	Deed	Plat	Comp.	Used
TAX DIST (01)		3	731				1.11		1.11
Subdivision					Block	Lot	Plat	Bk.	Page
CREEK SIDE ESTATES U-1						16	70		67
Brief Legal Description									
213 SADDLEHORN TRL									




Property Acquired From:
Acct. No.

Photo	Call No
-------	---------

03N10		328
Map	Block	Parcel

Date	Grantor (From)	Grantee (To)	D.B.	Pg.	Type	W.D.Cons
	CEDAR CREEK PARTNERS, INC					

City	G.M.D.	L.D.	L.L.	Dimensions	Acreage				
					Return	Deed	Plat	Comp.	Used
TAX DIST (01)		3	731				1.01		1.01
Subdivision					Block	Lot	Plat	Bk.	Page
CREEK SIDE ESTATES U-1						17	70		67
Brief Legal Description									
215 SADDLEHORN TRL									



Property Acquired From:
Acct. No.

Photo	Call No


0.3N10		329
Map	Block	Parcel


Date	Grantor (From)	Grantee (To)	D.B.	Pg.	Type	W.D.Cons
	CEDAR CREEK PARTNERS, INC					

City	G.M.D.	L.D.	L.L.	Dimensions	Acreage				
					Return	Deed	Plat	Comp.	Used
TAX DIST (01)		3	731				1.14		1.14

Subdivision	Block	Lot	Plat Bk.	Page
CREEK SIDE ESTATES U-1		18	70	67

Brief Legal Description
217 SADDLEHORN TRL.






Property Acquired From:
Acct. No.


Photo	Call No
-------	---------

D.3N10		331
Map	Block	Parcel

Date	Grantor (From)	Grantee (To)	D.B.	Pg.	Type	W.D.Cons
	CEDAR CREEK PARTNERS, INC					

City	G.M.D.	L.D.	L.L.	Dimensions	Acreage				
					Return	Deed	Plat	Comp.	Used
TAX DIST (01)		3	782				1.12		1.12
Subdivision					Block	Lot	Plat Bk.	Page	
CREEK SIDE ESTATES U-1						20	70	67	
Brief Legal Description									
221 SADDLEHORN TR									





Property Acquired From:
Acct. No.

Photo	Call No
-------	---------

03N10		333
Map	Block	Parcel

Date	Grantor (From)	Grantee (To)	D.B.	Pg.	Type	W.D.Cons
	CEDAR CREEK PARTNERS, INC					

City	G.M.D.	L.D.	L.L.	Dimensions	Acreage				
					Return	Deed	Plat	Comp.	Used
TAX DIST 101		3	731 782				543		5.43
Subdivision					Block	Lot	Plat Bk.	Page	
CREEK SIDE ESTATES U-1						22	70	67	
Brief Legal Description									
216 SADDLEHORN TRL									



Property Acquired From:
Acct. No.

Photo	Call No
-------	---------

03N10		334
Map	Block	Parcel

Date	Grantor (From)	Grantee (To)	D.B.	Pg.	Type	W.D.Cons
	CEDAR CREEK PARTNERS, INC.					

City	G.M.D.	L.D.	L.L.	Dimensions	Acreage				
					Return	Deed	Plat	Comp.	Used
TAX DIST (01)		3	731 782				1.35		1.35
Subdivision					Block	Lot	Plat Bk.	Page	
CREEK SIDE ESTATES U-1.						23	70	67	
Brief Legal Description									
214 SADDLEHORN TRL.									





Property Acquired From:
Acct. No.

Photo	Call No
-------	---------

03N10		336
Map	Block	Parcel

Date	Grantor (From)	Grantee (To)	D.B.	Pg.	Type	W.D.Cons
	CEDAR CREEK PARTNERS, INC.					

City	G.M.D.	L.D.	L.L.	Dimensions	Acreage				
					Return	Deed	Plat	Comp.	Used
TAX DIST 101		3	731				1.75		1.75
Subdivision					Block	Lot	Plat	Bk.	Page
CREEK SIDE ESTATES U-1						25	70		67
Brief Legal Description									
210 SADDLEHORN TRL									



Property Acquired From:
Acct. No.

Photo	Call No
-------	---------

03N10		336A
Map	Block	Parcel

Date	Grantor (From)	Grantee (To)	D.B.	Pg.	Type	W. D. Cons
1/21/03	CEDAR CREEK PARTNERS, INC	CREEKSIDE ESTATES COMMUNITY ASSOCIATION, INC	5838	96	LTD WD	4 PARCELS -

City	G.M.D.	L.D.	L.L.	Dimensions	Acreage				
					Return	Deed	Plat	Comp.	Used
TAX DIST (01)		3	731 782				8.58		8.58
Subdivision					Block	Lot	Plat Bk.	Page	
CREEK SIDE ESTATES U-1						COMMON AREA	70	67	
Brief Legal Description									



Property Acquired From:
Acct. No.

Photo	Call No
-------	---------

03N10		337
Map	Block	Parcel

Date	Grantor (From)	Grantee (To)	D.B.	Pg.	Type	W.D. Cons
	CEDAR CREEK PARTNERS, INC					

City	G.M.D.	L.D.	L.L.	Dimensions	Acreage				
					Return	Deed	Plat	Comp.	Used
TAX DIST (01)		3	731				1.35		1.35
Subdivision					Block	Lot	Plat	Bk.	Page
CREEK SIDE ESTATES U-1						26	70		67
Brief Legal Description									
208 SADDLEHORN TRL									



Property Acquired From:
Acct. No.

Photo	Call No
-------	---------

03N10		338
Map	Block	Parcel

Date	Grantor (From)	Grantee (To)	D.B.	Pg.	Type	W.D.Cons
	CEDAR CREEK PARTNERS, INC					

City	G.M.D.	L.D.	L.L.	Dimensions	Acreage				
					Return	Deed	Plat	Comp.	Used
TAX DIST (01)		3	731				1.00		1.00
Subdivision					Block	Lot	Plat Bk.	Page	
CREEK SIDE ESTATES U-1						27	70	67	
Brief Legal Description									
206 SADDLEHORN TRL									





Property Acquired From:
Acct. No.

Photo	Call No

03N10		340
Map	Block	Parcel

Date	Grantor (From)	Grantee (To)	D.B.	Pg.	Type	W.D.Cons
	CEDAR CREEK PARTNERS, INC.					

City	G.M.D.	L.D.	L.L.	Dimensions	Acreage				
					Return	Deed	Plat	Comp.	Used
TAX DIST (01)		3	731				0.98		0.98
Subdivision					Block	Lot	Plat Bk.	Page	
CREEK SIDE ESTATES U-1						29	70	67	
Brief Legal Description									
202 SADDLEHORN TR.									



Property
 Acquired From:
 Acct. No.

Photo Call No

0.3N10
 Map

Block

341
 Parcel

Date	Grantor (From)	Grantee (To)	D.B.	Pg.	Type	W.D.Cons
	CEDAR CREEK PARTNERS, INC					

City	G.M.D.	L.D.	L.L.	Dimensions	Acreage				
					Return	Deed	Plat	Comp.	Used
Tax Dist (01)		3	731				1.44		1.44
Subdivision					Block	Lot	Plat	Bk.	Page
CREEK SIDE ESTATES U-1						30	70		67
Brief Legal Description									
200 SADDLEHORN TRL									
149 CREEK SIDE WAY									




Property Acquired From:
Acct. No.

Photo	Call No
-------	---------

03N10		342
Map	Block	Parcel

Date	Grantor (From)	Grantee (To)	D.B.	Pg.	Type	W.D.Cons
	CEDAR CREEK PARTNERS, INC					

City	G.M.D.	L.D.	L.L.	Dimensions	Acreage				
					Return	Deed	Plat	Comp.	Used
JAY DIST (01)		3	730 731				207		2.07
Subdivision					Block	Lot	Plat	Bk.	Page
CREEK SIDE ESTATES						94	70		67
Brief Legal Description									
140 CREEK SIDE WAY									



Property Acquired From:
Acct. No.

Photo	Call No
-------	---------

03N10		342A
Map	Block	Parcel

Date	Grantor (From)	Grantee (To)	D.B.	Pg.	Type	W. D. Cons
1/21/03	CEDAR CREEK PARTNERS, INC	CREEKSIDE ESTATES COMMUNITY ASSOCIATION, INC	5038	96	LTD WD	4 PARCELS - 1 -

City	G.M.D.	L.D.	L.L.	Dimensions	Acreage				
					Return	Deed	Plat	Comp.	Used
TAX DIST (01)		3	730 731				29.28		29.28
Subdivision 711					Block	Lot	Plat	Bk.	Page
CREEK SIDE ESTATES U-1						COMMON AREA	70		67
Brief Legal Description									

1850


Property Acquired From:
Acct. No.

Photo	Call No
-------	---------

03N10		343
Map	Block	Parcel

Date	Grantor (From)	Grantee (To)	D.B.	Pg.	Type	W.D.Cons
	CEDAR CREEK PARTNERS, INC.					

City	G.M.D.	L.D.	L.L.	Dimensions	Acreage				
					Return	Deed	Plat	Comp.	Used
TAX DIST (01)		3	711				207		2.07
Subdivision					Block	Lot	Plat	Bk.	Page
CREEK SIDE ESTATES U-1						95	70		67
Brief Legal Description									
134 CREEK SIDE WAY									




Property Acquired From:
Acct. No.

Photo	Call No

03N1D		344
Map	Block	Parcel

Date	Grantor (From)	Grantee (To)	D.B.	Pg.	Type	W.D. Cons
	CEDAR CREEK PARTNERS INC					

City	G.M.D.	L.D.	L.L.	Dimensions	Acreage				
					Return	Deed	Plat	Comp.	Used
TAX DIST (01)		3	711				254		254
Subdivision					Block	Lot	Plat Bk.	Page	
CREEK SIDE ESTATES U-1						96	70		67
Brief Legal Description									
132 CREEK SIDE WAY									




Property Acquired From:
Acct. No.

Photo	Call No
-------	---------

03N10		345
Map	Block	Parcel

Date	Grantor (From)	Grantee (To)	D.B.	Pg.	Type	W.D.Cons
	CEDAR CREEK PARTNERS, INC					

City	G.M.D.	L.D.	L.L.	Dimensions	Acreage				
					Return	Deed	Plat	Comp.	Used
TAX DIST (01)		3	711				2.40		2.40
Subdivision					Block	Lot	Plat Bk.	Page	
CREEK SIDE ESTATES U-1						97	70		67
Brief Legal Description									
130 CREEK SIDE WAY									



Property Acquired From:
Acct. No.

Photo	Call No
-------	---------

03N10		346
Map	Block	Parcel


Date	Grantor (From)	Grantee (To)	D.B.	Pg.	Type	W.D.Cons
	CEDAR CREEK PARTNERS, INC					

City	G.M.D.	L.D.	L.L.	Dimensions	Acreage				
					Return	Deed	Plat	Comp.	Used
TAX DIST 101		3	711				3.13		3.13
Subdivision					Block	Lot	Plat	Bk.	Page
CREEK SIDE ESTATES U-1						98	70		67
Brief Legal Description									
128 CREEK SIDE WAY									













Property Acquired From:
Acct. No.

Photo	Call No

03N10		352
Map	Block	Parcel

Date	Grantor (From)	Grantee (To)	D.B.	Pg.	Type	W.D.Cons
	CEDAR CREEK PARTNERS, INC.					

City	G.M.D.	L.D.	L.L.	Dimensions	Acreage			
					Return	Deed	Plat Comp.	Used
TAX DIST (01)		3	710 711				1.20	1.20
Subdivision					Block	Lot	Plat Bk.	Page
CREEK SIDE ESTATES U-1						104	70	67
Brief Legal Description								
116 CREEK SIDE WAY								




Property Acquired From:
Acct. No.

Photo	Call No
-------	---------

D3N1D		353
Map	Block	Parcel

Date	Grantor (From)	Grantee (To)	D.B.	Pg.	Type	W.D.Cons
	CEDAR CREEK PARTNERS, INC					

City	G.M.D.	L.D.	L.L.	Dimensions	Acreage				
Tax Dist (01)		3	659 710		Return	Deed	Plat	Comp.	Used
							1.16		1.16
Subdivision					Block	Lot	Plat Bk.	Page	
CREEK SIDE ESTATES U-1						105	70	67	
Brief Legal Description									
114 CREEK SIDE WAY									







Property Acquired From:
Acct. No.

Photo	Call No
-------	---------

03N10		356
Map	Block	Parcel

Date	Grantor (From)	Grantee (To)	D.B.	Pg.	Type	W.D.Cons
	CEDAR CREEK PARTNERS, INC					

City	G.M.D.	L.D.	L.L.	Dimensions	Acreage				
					Return	Deed	Plat	Comp.	Used
Tax DIST (01)		3	659				0.95		0.95
Subdivision					Block	Lot	Plat Bk.	Page	
CREEK SIDE ESTATES U-1						108	70		67
Brief Legal Description									
108 CREEK SIDE WAY									





Property Acquired From:
Acct. No.

Photo	Call No
-------	---------

0.3N10		358
Map	Block	Parcel

Date	Grantor (From)	Grantee (To)	D.B.	Pg.	Type	W.D.Cons
	CEDAR CREEK PARTNERS, INC					

City	G.M.D.	L.D.	L.L.	Dimensions	Acreage				
					Return	Deed	Plat	Comp.	Used
TAX DIST (01)		3	658				0.92		0.92
Subdivision					Block	Lot	Plat	Bk.	Page
CREEK SIDE ESTATES U-1						110	70		67
Brief Legal Description									
104 CREEK SIDE WAY									





Property Acquired From:
Acct. No.

Photo	Call No
-------	---------

03N10		359A
Map	Block	Parcel

Date	Grantor (From)	Grantee (To)	D.B.	Pg.	Type	W.D. Cons
1/21/03	CEDAR CREEK PARTNERS, INC	CREEKSIDE ESTATES COMMUNITY ASSOCIATION, INC	5838	96	LTD WD	4 PARCELS ①

City	G.M.D.	L.D.	L.L.	Dimensions	Acreage				
					Return	Deed	Plat	Comp.	Used
TAX DIST 101		3	659 660				1.72		1.72
Subdivision					Block	Lot	Plat	Bk.	Page
CREEK SIDE ESTATES U-1						COMMON AREA	70		67
Brief Legal Description									





Property Acquired From:
Acct. No.

Photo	Call No
-------	---------

03N10		361
Map	Block	Parcel

Date	Grantor (From)	Grantee (To)	D.B.	Pg.	Type	W.D.Cons
	CEDAR CREEK PARTNERS, INC					

City	G.M.D.	L.D.	L.L.	Dimensions	Acreage				
					Return	Deed	Plat	Comp.	Used
01		3	730				.97		

Subdivision	Block	Lot	Plat	Bk.	Page
CREER SIDE EST'S U-2		31	79		145

Brief Legal Description	153 CREEK SIDE WAY 401 BLUE GRASS WAY
-------------------------	--



Property Acquired From:
Acct. No.

Photo	Call No

03N10		362
Map	Block	Parcel

Date	Grantor (From)	Grantee (To)	D.B.	Pg.	Type	W.D.Cons
	CEDAR CREEK PARTNERS, INC					

City	G.M.D.	L.D.	L.L.	Dimensions	Acreage				
					Return	Deed	Plat	Comp.	Used
01		3	730 731				1.02		
Subdivision					Block	Lot	Plat Bk.	Page	
CREEK SIDE EST'S U-2						32	79	145	
Brief Legal Description 403 BLUE GRASS WAY									





Property Acquired From:
Acct. No.

Photo	Call No

03N1D		364
Map	Block	Parcel

Date	Grantor (From)	Grantee (To)	D.B.	Pg.	Type	W.D.Cons
	CEDAR CREEK PARTNERS, INC					

City	G.M.D.	L.D.	L.L.	Dimensions	Acreage				
01		3	730		Return	Deed	Plat	Comp.	Used
							.92		
Subdivision					Block	Lot	Plat Bk.	Page	
CREEK SIDE EST'S U-2						34	79	145	
Brief Legal Description 402 BLUE GRASS WAY									



Property Acquired From:
Acct. No.

Photo	Call No


03N10		3105
Map	Block	Parcel

Date	Grantor (From)	Grantee (To)	D.B.	Pg.	Type	W.D.Cons
	CEDAR CREEK PARTNERS, INC					

City	G.M.D.	L.D.	L.L.	Dimensions	Acreage				
					Return	Deed	Plat	Comp.	Used
01		3	730				.97		

Subdivision	Block	Lot	Plat Bk.	Page
CREEK SIDE EGT'S U-2		35	79	145

Brief Legal Description	155 CREEK SIDE WAY 400 BLUE GRASS LANE
-------------------------	---











Property Acquired From:
Acct. No.

Photo	Call No

03N1D		369
Map	Block	Parcel

Date	Grantor (From)	Grantee (To)	D.B.	Pg.	Type	W.D.Cons
	GEDAR CREEK PARTNERS, INC					

City	G.M.D.	L.D.	L.L.	Dimensions	Acreage				
01		3	782 783		Return	Deed	Plat	Comp.	Used
							.94		
Subdivision					Block	Lot	Plat Bk.	Page	
CREEK SIDE EST'S U-2						39	79	145	
Brief Legal Description 1105 CREEK SIDE WAY									





Property Acquired From:
Acct. No.

Photo	Call No

03N10		371
Map	Block	Parcel

Date	Grantor (From)	Grantee (To)	D.B.	Pg.	Type	W.D.Cons
	CEDAR CREEK PARTNERS, INC					

City	G.M.D.	L.D.	L.L.	Dimensions	Acreage				
					Return	Deed	Plat	Comp.	Used
01		3	782				.93		

Subdivision	Block	Lot	Plat Bk.	Page
CREEK SIDE EST'S U-2		41	79	145
Brief Legal Description 169 CREEK SIDE WAY 901 TRAILSIDE WAY				






Property Acquired From:
Acct. No.


Photo	Call No
-------	---------


03N1D		373
Map	Block	Parcel

Date	Grantor (From)	Grantee (To)	D.B.	Pg.	Type	W.D. Cons
	CEDAR CREEK PARTNERS, INC					

City	G.M.D.	L.D.	L.L.	Dimensions	Acreage				
01		3	731 782		Return	Deed	Plat	Comp.	Used
Subdivision					Block	Lot	Plat Bk.	Page	
CREEK SIDE EST'S U-2						43	79	145	
Brief Legal Description 905 TRAILSIDE WAY									







Property Acquired From:
Acct. No.

Photo	Call No


03N10		376
Map	Block	Parcel

Date	Grantor (From)	Grantee (To)	D.B.	Pg.	Type	W.D. Cons
	CEDAR CREEK PARTNERS, INC					

City	G.M.D.	L.D.	L.L.	Dimensions	Acreage				
					Return	Deed	Plat	Comp.	Used
01		3	782				.94		

Subdivision	Block	Lot	Plat Bk.	Page
CREEK SIDE EST'S U-2		46	79	145
Brief Legal Description 902 TRAILSIDE WAY				





Property Acquired From:
Acct. No.

Photo	Call No


03N10		377A
Map	Block	Parcel

Date	Grantor (From)	Grantee (To)	D.B.	Pg.	Type	W.D.Cons
	CEDAR CREEK PARTNERS, INC.					

City	G.M.D.	L.D.	L.L.	Dimensions	Acreage				
					Return	Deed	Plat	Comp.	Used
01		3	782				2.24		

Subdivision	Block	Lot	Plat	Bk.	Page
CREEK SIDE ESTS U-2		COMMON AREA	79		145

Brief Legal Description



Property Acquired From:
Acct. No.


Photo	Call No

03N10		378
Map	Block	Parcel

Date	Grantor (From)	Grantee (To)	D.B.	Pg.	Type	W.D.Cons
	CEDAR CREEK PARTNERS, INC					

City	G.M.D.	L.D.	L.L.	Dimensions	Acreage				
01		3	782		Return	Deed	Plat	Comp.	Used
							4.51		

Subdivision	Block	Lot	Plat Bk.	Page
CREEK SIDE EST'S U-2		48	79	145
Brief Legal Description 501 HUNTINGTON DR.				




Property Acquired From:
Acct. No.

Photo	Call No

03N10		379
Map	Block	Parcel

Date	Grantor (From)	Grantee (To)	D.B.	Pg.	Type	W.D.Cons
	CEDAR CREEK PARTNERS, INC					

City	G.M.D.	L.D.	L.L.	Dimensions	Acreage				
					Return	Deed	Plat	Comp.	Used
01		3	782				1.61		
Subdivision					Block	Lot	Plat Bk.	Page	
CREEK SIDE EST'S U-2						49	79	145	
Brief Legal Description 503 HUNTINGTON DE									



Property Acquired From:
Acct. No.


Photo	Call No

03N1D		380
Map	Block	Parcel

Date	Grantor (From)	Grantee (To)	D.B.	Pg.	Type	W.D.Cons
	CEDAR CREEK PARTNERS, INC					

City	G.M.D.	L.D.	L.L.	Dimensions	Acreage				
01		3	782		Return	Deed	Plat	Comp.	Used
							141		

Subdivision	Block	Lot	Plat Bk.	Page
CREEK SIDE EST'S U-2		50	79	145
Brief Legal Description 505 HUNTINGTON DR				



Property Acquired From:
Acct. No.


Photo	Call No

03N10		381
Map	Block	Parcel

Date	Grantor (From)	Grantee (To)	D.B.	Pg.	Type	W.D.Cons
	CEDAR CREEK PARTNERS, INC					

City	G.M.D.	L.D.	L.L.	Dimensions	Acreage				
					Return	Deed	Plat	Comp.	Used
01		3	78.2				1.37		

Subdivision	Block	Lot	Plat Bk.	Page
CREEK SIDE EST'S U-2		51	79	145
Brief Legal Description 507 HUNTINGTON DR				



Property Acquired From:
Acct. No.

Photo	Call No

03N10		382
Map	Block	Parcel

Date	Grantor (From)	Grantee (To)	D.B.	Pg.	Type	W.D.Cons
	CEDAR CREEK PARTNERS, INC					

City	G.M.D.	L.D.	L.L.	Dimensions	Acreage				
					Return	Deed	Plat	Comp.	Used
01		3	782				1.13		

Subdivision	Block	Lot	Plat Bk.	Page
CREEK SIDE EST'S U-2		52	79	145
Brief Legal Description 509 HUNTINGTON DR				





Property Acquired From:
Acct. No.


Photo	Call No

03N10		384
Map	Block	Parcel

Date	Grantor (From)	Grantee (To)	D.B.	Pg.	Type	W.D. Cons
	CEDAR CREEK PARTNERS, L.P.					

City	G.M.D.	L.D.	L.L.	Dimensions	Acreage				
					Return	Deed	Plat	Comp.	Used
01		3	782				1.19		

Subdivision	Block	Lot	Plat Bk.	Page
CREEK SIDE EST'S U-2		54	79	145
Brief Legal Description 513 HUNTINGTON DR				









Property Acquired From:
Acct. No.

Photo	Call No

03N10		388
Map	Block	Parcel

Date	Grantor (From)	Grantee (To)	D.B.	Pg.	Type	W.D.Cons
	CEDAR CREEK PARTNERS, INC					

City	G.M.D.	L.D.	L.L.	Dimensions	Acreage				
					Return	Deed	Plat	Comp.	Used
01		3	783				.92		

Subdivision	Block	Lot	Plat Bk.	Page
CREEK SIDE EST'S U-2		58	79	145

Brief Legal Description	521 HUNTINGTON DR 601 LEGACY RUN
-------------------------	-------------------------------------



Property Acquired From:
Acct. No.


Photo	Call No

03N10		389
Map	Block	Parcel

Date	Grantor (From)	Grantee (To)	D.B.	Pg.	Type	W.D. Cons
	CEDAR CREEK PARTNERS, INC					

City	G.M.D.	L.D.	L.L.	Dimensions	Acreage				
01		3	783		Return	Deed	Plat	Comp.	Used
							.97		

Subdivision	Block	Lot	Plat Bk.	Page
CREEK SIDE EST'S U-2		59	79	145
Brief Legal Description 603 LEGACY RUN				





Property Acquired From:
Acct. No.


Photo	Call No

03N10		391
Map	Block	Parcel

Date	Grantor (From)	Grantee (To)	D.B.	Pg.	Type	W.D.Cons
	CEDAR CREEK PARTNERS, INC					

City	G.M.D.	L.D.	L.L.	Dimensions	Acreage				
					Return	Deed	Plat	Comp.	Used
01		3	783				3.33		

Subdivision	Block	Lot	Plat Bk.	Page
CREEK SIDE EST'S U-2		61	79	145
Brief Legal Description 604 LEGACY RUNS				



Property Acquired From:
Acct. No.


Photo	Call No

03N10		392
Map	Block	Parcel

Date	Grantor (From)	Grantee (To)	D.B.	Pg.	Type	W.D. Cons
	CEDAR CREEK PARTNERS, INC					

City	G.M.D.	L.D.	L.L.	Dimensions	Acreage				
					Return	Deed	Plat	Comp.	Used
01		3	783				1.83		

Subdivision	Block	Lot	Plat	Bk.	Page
CREER SIDE EST'S U-2		62	79		145
Brief Legal Description 1002 LEGACY RUNS					






Property Acquired From:
Acct. No.

Photo	Call No

03N10		394
Map	Block	Parcel

Date	Grantor (From)	Grantee (To)	D.B.	Pg.	Type	W.D.Cons
	CEDAR CREEK PARTNERS, INC					

City	G.M.D.	L.D.	L.L.	Dimensions	Acreage				
01		3	783		Return	Deed	Plat	Comp.	Used
Subdivision					Block	Lot	Plat	Bk.	Page
CREEK SIDE EST'S U-2						64		79	145
Brief Legal Description 525 HUNTINGTON DR									





Property Acquired From:
Acct. No.


Photo	Call No


03N10		397
Map	Block	Parcel

Date	Grantor (From)	Grantee (To)	D.B.	Pg.	Type	W.D. Cons
	CEDAR CREEK PARTNERS, INC					

City	G.M.D.	L.D.	L.L.	Dimensions	Acreage				
01		3	783		Return	Deed	Plat	Comp.	Used
							125		

Subdivision	Block	Lot	Plat Bk.	Page
CREEK SIDE EST'S U-2		67	79	145
Brief Legal Description S14 HUNTINGTON DR				






Property Acquired From:
Acct. No.


Photo	Call No

03N10		398
Map	Block	Parcel

Date	Grantor (From)	Grantee (To)	D.B.	Pg.	Type	W.D. Cons
	CEDAR CREEK PARTNERS, INC					

City	G.M.D.	L.D.	L.L.	Dimensions	Acreage				
01		3	783		Return	Deed	Plat	Comp.	Used
Subdivision					Block	Lot	Plat Bk.	Page	
CREEK SIDE EST'S U-2						68	79	145	
Brief Legal Description 512 HUNTINGTON DR									





Property Acquired From:
Acct. No.


Photo	Call No
-------	---------


03N10		400
Map	Block	Parcel


Date	Grantor (From)	Grantee (To)	D.B.	Pg.	Type	W.D.Cons
	CEDAR CREEK PARTNERS, INC					


City	G.M.D.	L.D.	L.L.	Dimensions	Acreage				
					Return	Deed	Plat	Comp.	Used
01		3	783				92		


Subdivision	Block	Lot	Plat Bk.	Page
CREEK SIDE EST'S U-2		70	79	145
Brief Legal Description 508 HUNTINGTON DR				












Property
Acquired From:
Acct. No.


Photo	Call No


03N10		405
Map	Block	Parcel


Date	Grantor (From)	Grantee (To)	D.B.	Pg.	Type	W.D.Cons
	CEDAR CREEK PARTNERS, INC					


City	G.M.D.	L.D.	L.L.	Dimensions	Acreage				
					Return	Deed	Plat	Comp.	Used
01		3	782 783				.93		
Subdivision					Block	Lot	Plat Bk.	Page	
CREEK SIDE EST'S U-2						75	79	145	
Brief Legal Description 1102 CREEK SIDE WAY									




















Property Acquired From:
Acct. No.

Photo	Call No

03N10		413
Map	Block	Parcel

Date	Grantor (From)	Grantee (To)	D.B.	Pg.	Type	W.D.Cons
	CEDAR CREEK PARTNERS, INC					

City	G.M.D.	L.D.	L.L.	Dimensions	Acreage				
					Return	Deed	Plat	Comp.	Used
01		3	730 783				1.01		
Subdivision					Block	Lot	Plat Bk.	Page	
CREEK SIDE EST'S U-2						83	79	145	
Brief Legal Description 706 CARRIAGE WAY									





Property Acquired From:
Acct. No.

Photo	Call No

03N10		415
Map	Block	Parcel

Date	Grantor (From)	Grantee (To)	D.B.	Pg.	Type	W.D. Cons
	CEDAR CREEK PARTNERS, INC					

City	G.M.D.	L.D.	L.L.	Dimensions	Acreage				
01		3	730		Return	Deed	Plat	Comp.	Used
							2.04		

Subdivision	Block	Lot	Plat Bk.	Page
CREEK SIDE EST'S U-2		85	79	145
Brief Legal Description 803 TROTTERS WAY				



Property Acquired From:
Acct. No.

Photo	Call No

03N10		415A
Map	Block	Parcel

Date	Grantor (From)	Grantee (To)	D.B.	Pg.	Type	W.D.Cons
	CEDAR CREEK PARTNERS, INC					

City	G.M.D.	L.D.	L.L.	Dimensions	Acreage				
01		3	730		Return	Deed	Plat	Comp.	Used
							.27		

Subdivision	Block	Lot	Plat Bk.	Page
CREEK SIDE EST'S U-2		COMMON AREA	79	145

Brief Legal Description





Property Acquired From:
Acct. No.

Photo	Call No

03N10		417
Map	Block	Parcel

Date	Grantor (From)	Grantee (To)	D.B.	Pg.	Type	W.D.Cons
	CEDAR CREEK PARTNERS, INC					

City	G.M.D.	L.D.	L.L.	Dimensions	Acreage				
					Return	Deed	Plat	Comp.	Used
01		3	730				.93		
Subdivision					Block	Lot	Plat Bk.	Page	
CREEK SIDE EST'S U-2						87	79	145	
Brief Legal Description					800 TROTTERS WAY 702 CARRIAGE WAY				



Property Acquired From:
Acct. No.

Photo	Call No
-------	---------

03N10		418
Map	Block	Parcel

Date	Grantor (From)	Grantee (To)	D.B.	Pg.	Type	W.D.Cons
	CEDAR CREEK PARTNERS, INC					

City	G.M.D.	L.D.	L.L.	Dimensions	Acreage				
					Return	Deed	Plat	Comp.	Used
01		3	730				.99		

Subdivision	Block	Lot	Plat Bk.	Page
CREEK SIDE EST'S U-2		88	79	145

Brief Legal Description	700 CARRIAGE WAY 152 CREEK SIDE WAY
-------------------------	--





Property Acquired From:
Acct. No.

Photo	Call No

03N10		420
Map	Block	Parcel

Date	Grantor (From)	Grantee (To)	D.B.	Pg.	Type	W.D. Cons
	CEDAR CREEK PARTNERS, INC					

City	G.M.D.	L.D.	L.L.	Dimensions	Acreage				
01		3	730		Return	Deed	Plat	Comp.	Used
							.99		

Subdivision	Block	Lot	Plat Bk.	Page
CREEK SIDE EST'S U-2		90	79	145
Brief Legal Description 148 CREEK SIDE WAY				



Property Acquired From:
Acct. No.

Photo	Call No
-------	---------

03ND		421
Map	Block	Parcel

Date	Grantor (From)	Grantee (To)	D.B.	Pg.	Type	W.D.Cons
	CEDAR CREEK PARTNERS, INC					

City	G.M.D.	L.D.	L.L.	Dimensions	Acreage				
					Return	Deed	Plat	Comp.	Used
01		3	730				1.59		
Subdivision					Block	Lot	Plat Bk.	Page	
CREEK SIDE EST'S U-2						91	79	145	
Brief Legal Description 146 CREEK SIDE WAY									





