

Property Acquired From:
Acct. No.

Photo	Call No
-------	---------

03N08		2
Map	Block	Parcel

Date	Grantor (From)	Grantee (To)	D.B.	Pg.	Type	W.D. Cons
		50% INT. 223 HOLCOMB RD, LLC				
6/19/02	JONES, RAYMOND	50% INT. LOUISE P. JONES, RAYMOND L	5349	272	W/D	-0-

City	G.M.D.	L.D.	L.L.	Dimensions	Acreage 100 AC				
		3	207 235	38.59 AC 90 AC	Return	Deed	Plat	Comp.	Used
Subdivision				226	Block	Lot	Plat Bk.	Page	
Brief Legal Description									



Name On Return:	Jones, R.C. Ball Ground	MAP	BLOCK	PAR	SUB				
Name On Deed:		OLD: 0306		012			3-6	12	
		NEW: 0308		002			Map	Block	Parcel

Property Address:	Property Acquired From:				
Acquired By:	Deed Will	Approximate Date Acquired:	Recorded Yes No	D.B. Pg.	Size: (Dim. or Ac.)
Bounded By:	N.	S.	E.	W.	

Date	Grantor (From)	Grantee (To)	D.B.	Pg.	Type	W.D.Cons.
11/29/45	Holcombe, H. Clyde	Jones, R.C.	14	412	WD	2500 ⁵⁰ / ₅₀
12/90	JONES, REICER C. JONES, MRS. R.C.	RAYMOND ^{50%} JONES, NELLIE GRACE INT. ^{50% INT.}	950	28	EX	-0-
8/22/00	JONES, GRACE AKA	723 HOLCOMB RD. LLC	4275	239	WD	-

City	G.M.D.	L.D.	L.L.	Dimensions	Acreage 100 AC ±				
out		4	327 225		Return	Deed	Plat	Comp.	Used
					261	(100)	(118)	4/6	
Subdivision					Block	Lot	Plat Book	Page	

Brief Legal Description: 118 ac ± 207.226.225 L D 3
 * Changed acreage per taxpayer & deed



Property Acquired From: 2
 Acct. No.

Photo Call No

03N08 2A
 Map Block Parcel

Date	Grantor (From)	Grantee (To)	D.B.	Pg.	Type	W.D. Cons
5/26/05	LOUISE P. JONES, RAYMOND L. :	50% Int GARRISON, SHEILA	7940	149	WD	2 TRACTS -0-
		50% Int 723 HOLCOMB RD, LLC				
5/26/05	723 HOLCOMB ROAD, LLC	GARRISON, SHEILA	7955	192	WD	2 TRACTS -0-
7/15/05	GARRISON, SHEILA	BIG SKY LAND & CATTLE, LLC	8096	21	WD	2 TRACTS 222 ⁹⁰

City	G.M.D.	L.D.	L.L.	Dimensions	Acreage				
		3	221e	1.77 AC 4.39 AC	Return	Deed	Plat	Comp.	Used
						7.00			7

Subdivision	Block	Lot	Plat	Bk.	Page

Brief Legal Description



Property Acquired From 2
 Acct. No.

Photo Call No

03N08 2B
 Map Block Parcel

Date	Grantor (From)	Grantee (To)	D.B.	Pg.	Type	W.D. Cons																																																		
5/26/05	LOUISE P. JONES, RAYMOND L.	150% Int. GARRISON, SHEILA 723 HOLCOMB RD, LLC	7940	149	WD	2TRACTS -0-																																																		
5/26/05	723 HOLCOMB ROAD, LLC	GARRISON, SHEILA	7955	192	WD	2TRACTS -0-																																																		
7/15/05	GARRISON, SHEILA	BIG SKY LAND & CATTLE, LLC	8096	21	WD	2TRACTS 222.30																																																		
<table border="1"> <thead> <tr> <th>City</th> <th>G.M.D.</th> <th>L.D.</th> <th>L.L.</th> <th>Dimensions</th> <th colspan="5">Acreage</th> </tr> <tr> <td></td> <td></td> <td></td> <td></td> <td></td> <th>Return</th> <th>Deed</th> <th>Plat</th> <th>Comp.</th> <th>Used</th> </tr> </thead> <tbody> <tr> <td></td> <td></td> <td>3</td> <td>226</td> <td></td> <td></td> <td>3.00</td> <td></td> <td></td> <td>3</td> </tr> <tr> <th colspan="5">Subdivision</th> <th>Block</th> <th>Lot</th> <th>Plat</th> <th>Bk.</th> <th>Page</th> </tr> <tr> <td colspan="10">Brief Legal Description</td> </tr> </tbody> </table>							City	G.M.D.	L.D.	L.L.	Dimensions	Acreage										Return	Deed	Plat	Comp.	Used			3	226			3.00			3	Subdivision					Block	Lot	Plat	Bk.	Page	Brief Legal Description									
City	G.M.D.	L.D.	L.L.	Dimensions	Acreage																																																			
					Return	Deed	Plat	Comp.	Used																																															
		3	226			3.00			3																																															
Subdivision					Block	Lot	Plat	Bk.	Page																																															
Brief Legal Description																																																								



Property Acquired From: <u>2</u>
Acct. No.


Photo	Call No
-------	---------

<u>03N08</u>		<u>2C</u>
Map	Block	Parcel

Date	Grantor (From)	Grantee (To)	D.B.	Pg.	Type	W.D. Cons
<u>7/15/05</u>	<u>JAMES, RAYMOND L & LOUISE P & L 123 HIXCOMB ROAD, LLC.</u>	<u>BIG SKY LAND & CATTLE, LLC</u>	<u>8199 8096</u>	<u>154 1B</u>	<u>CORR LSD</u>	<u>1,194.⁴⁰</u>

City	G.M.D.	L.D.	L.L.	Dimensions	Acreage				
					Return	Deed	Plat	Comp.	Used
		<u>3</u>	<u>225</u>	<u>47.32 AC</u>		<u>51.41</u>			<u>51.41</u>
				<u>44.7 AC</u>					
				<u>22.81 AC</u>					
				<u>34.77 AC</u>					
				<u>20.14 AC</u>					
				<u>26.56 AC</u>					
					<u>TRACT</u>				
					<u>C</u>				

Brief Legal Description





Property Acquired From: 2A
Acct. No.

Photo	Call No
-------	---------

03N08		2E
Map	Block	Parcel

Date	Grantor (From)	Grantee (To)	D.B.	Pg.	Type	W.D. Cons
12/16/05	BIG SKY LAND & CATTLE, LLC	HOWELL, BEATRICE S	8449	17B	WD	91.30

City	G.M.D.	L.D.	L.L.	Dimensions	Acreage				
					Return	Deed	Plat	Comp.	Used
		3	226				2.61		2.61

Subdivision	Block	Lot	Plat Bk.	Page
		TRACT 1	87	85

Brief Legal Description



Property Acquired From: 2C
Acct. No.

Photo	Call No
-------	---------

03N08		2F
Map	Block	Parcel

Date	Grantor (From)	Grantee (To)	D.B.	Pg.	Type	W.D. Cons
1/5/06	BIG SKY LAND & CATTLE, LLC.	KRISTEN I TERRETTE, ASHLEY E	8506	45B	WD	91.20

City	G.M.D.	L.D.	L.L.	Dimensions	Acreage				
					Return	Deed	Plat	Comp.	Used
		3	225				2.62		2.62

Subdivision	Block	Lot	Plat	Bk.	Page
		TRACT 3	87		86

Brief Legal Description







Property Acquired From: 2C
Acct. No.

Photo	Call No
-------	---------


03N08		2J
Map	Block	Parcel

Date	Grantor (From)	Grantee (To)	D.B.	Pg.	Type	W.D. Cons
4/13/06	BIG SKY LAND & CATTLE, LLC.	TURNER, JAMES	8710	379	QC	-0-

City	G.M.D.	L.D.	L.L.	Dimensions	Acreage				
					Return	Deed	Plat	Comp.	Used
		3	2216				4.23		4.23

Subdivision	Block	Lot	Plat Bk.	Page
		TRACT 4	88	107

Brief Legal Description





Property Acquired From: 2C
Acct. No.

Photo	Call No
-------	---------


03N08		2L
Map	Block	Parcel


Date	Grantor (From)	Grantee (To)	D.B.	Pg.	Type	W.D. Cons
5/17/06	BIG SKY LAND & CATTLE, LLC	CARIE JONES MARK	8788	431	WSD	169.90
5/21/07	CARIE JONES, MARK	TIFFANY BOXAR, CHAD	9614	10	WSD	185.00

City	G.M.D.	L.D.	L.L.	Dimensions	Acreage				
					Return	Deed	Plat	Comp.	Used
		3	225				4.3		4.3

Subdivision	Block	Lot	Plat Bk	Page
		TRACT	88	106

Brief Legal Description









Property Acquired From: 2C
Acct. No..

Photo	Call No
-------	---------

03N08		2R
Map	Block	Parcel

Date	Grantor (From)	Grantee (To)	D.B.	Pg.	Type	W.D. Cons
3/12/08	BIG SKY LAND & CATTLE, LLC	MOLINARI, MARK RICHARD	10127	164	WD	289.50

City	G.M.D.	L.D.	L.L.	Dimensions	Acreage				
					Return	Deed	Plat	Comp.	Used
		3	225				7.59		7.59

Subdivision	Block	Lot	Plat Bk.	Page
		TRACT 3	88	105

Brief Legal Description




Property Acquired From: 3-0-48 MAP BLOCK PAR SUB
 Acst. No. 48B OLD: 3-8 48 to H Call No
 NEW: 03-08 003

3-8 48H
 Map Block U Parcel

65825

Date	Grantor (From)	Grantee (To)	D.B.	Pg.	Type	W.D. Cons
6/88	MCFARLAND THOMAS J. ^{DORIS J. E}	KUKUKENDAH, Tye	719	519	W	100.00
6/24/94	BLANKENSHIP, DARRELL	" "	2134 3116	343 170	RE REC W/D	FOR 2 AC. 32.00

City	G.M.D.	L.D.	L.L.	Dimensions	Acreage 10.99 AC <u>11.75 AC</u>			
		3	371 422 423	13.75 AC.	Return	Deed	Plat	Comp. Used
Subdivision					Block	Lot	Plat Bk.	Page
							18	186
Brief Legal Description								



Property Acquired From: 3-8-01	MAP: 0308	BLOCK	PAR: 048	SUB: M
Acct. No.	NEW: 0308		Photo: 003	Call No: A


3-8		48m
Map	Block	Parcel

Date	Grantor (From)	Grantee (To)	D.B.	Pg.	Type	W.D.Cons
6/91	KUYKENDALL, TYE	HUFSTETLER, WAYNE	1012	346	W	39.50
7/5/06	^{ESTATE} MARTIN, TIMOTHY RAY	WEBSTER, SARA MARTIN (Adm.) TIMOTHY RAY MARTIN'S ESTATE	8882	406	QC	-0-

City	G.M.D.	L.D.	L.L.	Dimensions	Acreage				
					Return	Deed	Plat	Comp.	Used
		3	423			8 1/2			

Subdivision	Block	Lot	Plat Bk.	Page
			40	201

Brief Legal Description



Property Acquired From:
Acct. No. <u>3</u>

Photo	Call No

<u>3-8</u>		<u>3B</u>
Map	Block	Parcel

Date	Grantor (From)	Grantee (To)	D.B.	Pg.	Type	W.D. Cons
<u>1/20/94</u>	<u>KUIKENDALL, TYE</u>	<u>BLANKENSHIP, DARRELL</u>	<u>1879</u> <u>1731</u>	<u>89</u> <u>11</u>	<u>CORR</u> <u>W/D</u>	<u>70.00</u>
<u>5/31/97</u>	<u>BLANKENSHIP, DARRELL</u>	<u>HAAG, ROBERT J.</u>	1879 <u>2724</u>	89 <u>182</u>	CORR <u>W/D</u>	<u>23.50</u>
<u>5/31/97</u>	<u>" "</u>	<u>" " "</u>	<u>2748</u>	<u>35</u>	<u>REREC</u>	

City	G.M.D.	L.D.	L.L.	Dimensions	Acreage <u>5.28 AC</u>					
			<u>3</u>	<u>371</u> <u>422</u>	<u>3.28 AC</u>	Return	Deed	Plat	Comp.	Used
						<u>7.22</u>				
Subdivision						Block	Lot	Plat Bk.	Page	
								<u>47</u>	<u>88</u>	

Brief Legal Description

[The page contains extremely faint and illegible text, likely bleed-through from the reverse side of the document. The text is scattered across the page and cannot be transcribed accurately.]

Property Acquired From:
Asst. No. <u>3B</u>

Photo	Call No
-------	---------

<u>3-8</u>		<u>3C</u>
Map	Block	Parcel

Date	Grantor (From)	Grantee (To)	D.B.	Pg.	Type	W.D. Cons
5/9/96	BLANKENSHIP, DARRELL	HAAG, ROBERT J.	2419	298	WD	79. ⁰⁰
8/7/07	HAAG, ROBERT J.	FIRST TENNESSEE BANK	9822	64	Forecl SURE DEED	60. ⁷⁰
12/12/07	FIRST TENNESSEE BANK	KUYRENDALL, TYE V.	10015	447	WD	30. ⁰⁰

City	G.M.D.	L.D.	L.L.	Dimensions	Acreage				
		3	371 422		Return	Deed	Plat	Comp.	Used
								1.94	1.94

Subdivision	Block	Lot	Plat Bk.	Page

Brief Legal Description

H.P.



Property Acquired From:
Acct. No.

Photo	Call No
-------	---------

03N08		4
Map	Block	Parcel

Date	Grantor (From)	Grantee (To)	D.B.	Pg.	Type	W.D. Cons
12/18/00	CLARK, LEON	THE OLD EDWARDS PLACE, LLC.	4398	301	WD	-0-

City	G.M.D.	L.D.	L.L.	Dimensions	Acreage				
		3	279 298		Return	Deed	Plat	Comp.	Used
						88			88
Subdivision				Block	Lot	Plat	Bk.	Page	
351									

Brief Legal Description



Name On Clark
Return: R+2

MAP - BLOCK PAR SUB
OLD: 0305 010
NEW: 0308 004

<u>3-5</u>		<u>10</u>
Map	Block	Parcel

Name On Deed: PP No.

Property Address: _____ Property Acquired From: _____

Acquired By: _____ Deed Will _____ Approximate Date Acquired: _____ Recorded Yes _____ No _____ D.B. _____ Pg. _____ Size (Dfm. of Ac.) _____

Bounded By: N. _____ S. _____ E. _____

Date	Grantor (From)	Grantee (To)	D.B.	Pg.	Type	W.D.Cons.
<u>5/7/55</u>	<u>Clark, George & Emma</u>	<u>Earl</u>		<u>3</u>	<u>3.16</u>	

City	G.M.S.	U.L.L.	Dimensions	Acreage	Return	Deed	Plat	Comp.	Used
		<u>279</u> <u>298</u> <u>351</u>				<u>BB</u>		<u>93+</u>	<u>BB</u>
Subdivision	Block	Lot	Plat Book	Page					

Brief Legal Description: BB ac. & LL 279-298-351 LD3

*DELETED WITH 30 DAY NOTICE
B.O.E. PARCEL SPREAD BACK W. OUT
REGARDING DELETED VALUE ON EACH*



Property Acquired From: 3-8-	MAP HOLD: 0308	BLOCK	PAR 088	SUB	3-8		88
Acct. No.	NEW: 0308		Photo	Call No	Map	Block	Parcel
			005				

Date	Grantor (From)	Grantee (To)	D.B.	Pg.	Type	W.D. Cons
3/89	THACKER, R. JERRY	WALLIS, J.E.	782	175	W	6 lots 150. ⁹²

City	G.M.D.	L.D.	L.L.	Dimensions	Acreage				
		3	372 4201		Return	Deed	Plat	Comp.	Used
							5		
Subdivision					Block	Lot	Plat Bk.	Page	
ETOWAH DOWNS						1	37	27	
Brief Legal Description									



110

Property	MAP	BLOCK	PAR	SUB	3-8		89
Acquired From:	OLD: 0308		089		Map	Block	Parcel
Acct. No.	NEW: 0308		Photo	Call No			
			006				

Date	Grantor (From)	Grantee (To)	D.B.	Pg.	Type	W.D.Cons
	THACKER, R JERRY					

City	G.M.D.	L.D.	L.L.	Dimensions	Acreage				
		3	372 421		Return	Deed	Plat	Comp.	Used
							5		

Subdivision	Block	Lot	Plat Bk.	Page
ETOWAH DOWNS		2	37	27

Brief Legal Description



Property
Acquired From:

Acct. No.

MAP BLOCK. PAR. SUB

OLD: 0308

Ph090 Call No

3-8

90

Map

Block

Parcel

NEW: 0308


007

Date	Grantor (From)	Grantee (To)	D.B.	Pg.	Type	W.D.	Cons
	THACKER, R. JERRY						

City	G.M.D.	L.D.	L.L.	Dimensions	Acreage				
		3	421		Return	Deed	Plat	Comp.	Used
							8		

Subdivision	Block	Lot	Plat	Bk.	Page
ETOWAH DOWNS		3	37		27


Brief Legal Description



Property Acquired From:	MAP OLD: 0308	BLOCK	PAR 091	SUB	3-8		91
Acct. No.	NEW: 0308		Photo	Call No 008	Map	Block	Parcel

Date	Grantor (From)	Grantee (To)	D.B.	Pg.	Type	W.D. Cons
	THACKER, R. JERRY					

City	G.M.D.	L.D.	L.L.	Dimensions	Acreage				
		3	420 421	-	Return	Deed	Plat	Comp.	Used
Subdivision					Block	Lot	Plat Bk.	Page	
ETOWAH Downs						4	37	27	
Brief Legal Description									



Property Acquired From: _____ MAP _____ BLOCK _____
 Acct. No. OLD: 3-8

PAR _____ SUB _____
92 5 | Mail No

3-8		92
Map	Block	Parcel

NEW: 03-08 009

Date	Grantor (From)	Grantee (To)	D.B.	Pg.	Type	W.D. Cons
5-7-91	THACKER, R. JERRY	Scogins, Charles S.	1103	323	WD	1.00
11-23-94	Scogins, Charles S.	Thacker, R. JERRY	1807 1551	43 067	DC Pa. Res.	1.00
2/94	THACKER, R. JERRY	BLANKENSHIP, MILTON O	1807	45		

City	G.M.D.	L.D.	L.L.	Dimensions	Acreage				
		3	427		Return	Deed	Plat	Comp.	Used
							5.49		

Subdivision	Block	Lot	Plat Bk.	Page
ETOWAH DOWNS		5	37	27

Brief Legal Description



Property Acquired From:	MAP BLOCK	PAR SUB	3-8	93
Acct. No.	OLD: 0308	093	Map	Block
	NEW: 0308	Photo 010	Call No	Parcel

Date	Grantor (From)	Grantee (To)	D.B.	Pg.	Type	W.D. Cons
1-5-90	THACKER, R. JERRY	Kathrine P. Wesson Wesson, Drewry Clements &	845	140	W/D	32 ¹⁰

City	G.M.D.	L.D.	L.L.	Dimensions	Acreage				
		3	421 444		Return	Deed	Plat	Comp.	Used
							5		

Subdivision	Block	Lot	Plat Bk.	Page
ETOWAH DOWNS		6	37	27

Brief Legal Description



Property Acquired From:	MAP BLOCK PAR SUB	3-8		94
Acct. No.	OLD: 0308	094		
	NEW: 0308	Photo	Call No	
		011		

Date	Grantor (From)	Grantee (To)	D.B.	Pg.	Type	W.D. Cons
	THACKER, R JERRY					

City	G.M.D.	L.D.	L.L.	Dimensions	Acreage				
		3	422 421		Return	Deed	Plat	Comp.	Used
							5		

Subdivision	Block	Lot	Plat Bk.	Page
443 444		7	37	27

ETOWAH DOWNS
 Brief Legal Description



Property Acquired From:	MAP OLD: 0308	BLOCK	PAR 095	SUB	3-8		95
Acct. No.	NEW: 0308		Photo 012	Call No	Map	Block	Parcel

Date	Grantor (From)	Grantee (To)	D.B.	Pg.	Type	W.D. Cons
	THACKER, R. JERRY					

City	G.M.D.	L.D.	L.L.	Dimensions	Acreage				
		3	421 422 443		Return	Deed	Plat	Comp.	Used
							5		
Subdivision 444					Block	Lot	Plat Bk.	Page	
ETOWAH DOWNS						8	37	27	
Brief Legal Description									



Property Acquired From:	MAP BLOCK PAR SUB 096	3-8	96
Acct. No.	OLD: 0308 NEW: 0308	Photo Call No 013	Map Block Parcel

Date	Grantor (From)	Grantee (To)	D.B.	Pg.	Type	W.D. Cons
	THACKER, R. JERRY					

City	G.M.D.	L.D.	L.L.	Dimensions	Acreage				
		3	422 443		Return	Deed	Plat	Comp.	Used
							5		

Subdivision	Block	Lot	Plat Bk.	Page
ETOWAH DOWNS		9	37	27

Brief Legal Description



Property Acquired From:	MAP BLOCK	PAR SUB	3-8	97
Acct. No.	OLD: 0308	097	Map	Block
	NEW: 0308	Photo 014	Parcel	

Date	Grantor (From)	Grantee (To)	D.B.	Pg.	Type	W.D. Cons
5-12-89	THACKER, R. TERRY	Roberts, Charles R.	499	86	WA	36 ⁰⁰

City	G.M.D.	L.D.	L.L.	Dimensions	Acreage				
		3	422 443		Return	Deed	Plat	Comp.	Used
							5		
Subdivision					Block	Lot	Plat Bk.	Page	
ETOWAH DOWNS						10	37	27	
Brief Legal Description									



Property Acquired From:	MAP BLOCK PAR SUB OLD: 0308 098	3-8		98
Acct. No.	NEW: 0308	Photo Call No. 015	Map	Block Parcel

Date	Grantor (From)	Grantee (To)	D.B.	Pg.	Type	W.D. Cons
5-13-89	THACKER, R. JERRY	Roberts, Charles R.	799	88	WD	36 ⁰⁰

City	G.M.D.	L.D.	L.L.	Dimensions	Acreage				
		3	422 443		Return	Deed	Plat	Comp.	Used
							5		

Subdivision	Block	Lot	Plat Bk.	Page
ETOWAH DOWNS		11	37	27

Brief Legal Description



Property Acquired From:	MAP	BLOCK	PAR	SUB	3-8		99
Acct. No.	OLD: 0308		099		Map	Block	Parcel
	NEW: 0308		016				

Date	Grantor (From)	Grantee (To)	D.B.	Pg.	Type	W.D. Cons
3/89	THACKER, R. JERRY	WALLIS, J. C.	782	175	W	6 LOTS 150.00

City	G.M.D.	L.D.	L.L.	Dimensions	Acreage				
		3	422		Return	Deed	Plat	Comp.	Used
							5.15		
Subdivision					Block	Lot	Plat Bk.	Page	
ETOWAH DOWNS						12	37	27	
Brief Legal Description									



Property Acquired From:	MAP BLOCK PAR SUB	3-8		100
Acct. No.	OLD: 0308	100		
	NEW: 0308	Photo	Call No	
		017		
		Map	Block	Parcel

Date	Grantor (From)	Grantee (To)	D.B.	Pg.	Type	W.D. Cons
3/89	THACKER, R. JERRY	WALLIS, J.C.	782	175	W	6 lots 150.00

City	G.M.D.	L.D.	L.L.	Dimensions	Acreage				
		3	422		Return	Deed	Plat	Comp.	Used
							5.90		

Subdivision	Block	Lot	Plat Bk.	Page
ETOWAH DOWNS		13	37	27

Brief Legal Description



Property	MAP	BLOCK	PAR	SUB	3-8		101
Acquired From:	OLD: 0308		101		Map	Block	Parcel
Acct. No.	NEW: 0308		Photo	Call No			
			018				

Date	Grantor (From)	Grantee (To)	D.B.	Pg.	Type	W.D. Cons
3/89	THACKER, R JERRY	WALWIS, J. C.	782	175	W	6 lots 150.00

City	G.M.D.	L.D.	L.L.	Dimensions	Acreage				
		3	422 421		Return	Deed	Plat	Comp.	Used
							5.90		

Subdivision	Block	Lot	Plat	Bk.	Page
ETOWAH DOWNS		14	37		27

Brief Legal Description



Property	MAP	BLOCK	PAR	SUB	3-8		102
Acquired From:	OLD: 0308		102		Map	Block	Parcel
Acct. No.	NEW: 0308		Photo	Call No			
			019				

Date	Grantor (From)	Grantee (To)	D.B.	Pg.	Type	W.D. Cons
3/89	THACKER, R JERRY	WALLIS, J.C.	782	175	W	6 LOTS 150.00

City	G.M.D.	L.D.	L.L.	Dimensions	Acreage				
		3	421 422		Return	Deed	Plat	Comp.	Used
							5.90		

Subdivision	Block	Lot	Plat Bk.	Page
ETOWAH DOWNS		15	37	27

Brief Legal Description




Property Acquired From:	MAP BLOCK PAR SUB	3-8	103
Acct. No.	OLD: 0308	Photo	Call No
	NEW: 0308	020	

Date	Grantor (From)	Grantee (To)	D.B.	Pg.	Type	W.D. Cons
3/89	THACKER, R. JERRY	WALLIS, J.C.	782	175	W	6 LOTS 150.00

City	G.M.D.	L.D.	L.L.	Dimensions	Acreage				
		3	371 422		Return	Deed	Plat	Comp.	Used
							5		

Subdivision	Block	Lot	Plat Bk.	Page
421, 372		16	37	27

ETOWAH DOWNS
Brief Legal Description




Property Acquired From: 3-8-OLD	MAP BLOCK	PAR SUB
Acct. No.	0308	048 L
	NEW: 0308	Photo: Call No
		021

3-8		48L
Map	Block	Parcel

Date	Grantor (From)	Grantee (To)	D.B.	Pg.	Type	W.D.Cons
2/91	KUYKENDALL, TYE	SCHLEY, DIANE	955	334	W	-0-
1/22/98	KUYKENDALL, TYE	KUYKENDALL, DIANE	3019	318	CORR W/D	-0-

City	G.M.D.	L.D.	L.L.	Dimensions	Acreage				
		3	422 371		Return	Deed	Plat	Comp.	Used
						2.01 ⁺			
Subdivision					Block	Lot	Plat Bk.	Page	

Brief Legal Description **SEE DEED 7040/348 PERMANENT MAINTENANCE & CONSTRUCTION ESMINT.**




Name On Return:	MAP BLOCK PAR. SUB	3-8	488	
	OLD: 0308			048 B
Name On Deed:	NEW: 0308	Map	Block	Parcel
		022	Call No	


Property Address:		Property Acquired From:			
Acquired By:	Deed Will	Approximate Date Acquired:	Recorded Yes No	D.B. Pg.	Size (Dim. or Ac.)
Bounded By:	N.	S.	E.	W.	

Date	Grantor (From)	Grantee (To)	D.B.	Pg.	Type	W.D.Cons.
6/81	HOLCOMB, DELIA B.	THOMAS J. McFARLAND, DORIS J.	305	113	W	42 ^{cc}

City	G.M.D.	L.D.	L.L.	Dimensions	3249 3149	Acreage			
		3	349 350 370	2749 *27.39Ac 294970	Return	Deed	Plat	Comp	Used
						3249	3249		3249
		Subdivision	371		Block	Lot	Plat Book	Page	
			372 422				2 Tracts 18	186	

Brief Legal Description: * 0.10 AC USED FOR R/W PER 2004 DEED 7170/24 @ 11/104






Property Acquired From: 3-8	MAP: 0308	BLOCK: 0308	PAR: 048	SUB: K	3-8		48K
Acct. No.	NEW: 0308		Photo: 023	Call No:			

RECORDED

Date	Grantor (From)	Grantee (To)	D.B.	Pg.	Type	W.D. Cons
9/88	M ^c FARLAND, DORIS J. THOMAS J.	JORDAN, TRENA LYNN	867	79	W	-0-
6/30/05	JORDAN, TRENA LYNN	MULLINAX, RICKY	8034	282	WD	30. ⁰⁰

City	G.M.D.	L.D.	L.L.	Dimensions	Acreage				
			371 422		Return	Deed	Plat	Comp.	Used
		3					2		
Subdivision				423	Block	Lot	Plat Bk.	Page	

Brief Legal Description



Property Acquired From:
Acct. No.

Photo	Call No
-------	---------

03N08		24
Map	Block	Parcel

JULY 2001

Date	Grantor (From)	Grantee (To)	D.B.	Pg.	Type	W.D. Cons
5/3/00	SHARON LEE McCLUMPHA, PHILIP D.	CREEK PROPERTIES, LTD.	4127	310	W/D	705.20
<i>DELETED FOR WILD TO</i>						

City	G.M.D.	L.D.	L.L.	Dimensions	Acreage	Return	Deed	Plat	Comp.	Used
		3	349	119.09 AC	133.07 AC					
			350	123.7 AC						
Subdivision	Block	Lot	Plat Bk.	Page						
		371		115.37 AC						
		423			TRACTS					
					1 & 2	102	1105			
Brief Legal Description <i>*ADJUSTED ACREAGE PER 2000 DEED 4127-310, 8/10/00</i>										




Name On <u>Holcom</u>	MAP	BLOCK	PAR	SUB				
Return: <u>BALLGrou</u>	OLD: 0308		048			<u>3-6</u>	<u>48</u>	
Name On			Photo	Call No		Map	Block	Parcel
Deed:	NEW: 0308		024					

Property Address: <u>Old Crawford Rd</u>	Property Acquired From:			
Acquired By: Deed <input type="checkbox"/> Will <input type="checkbox"/>	Approximate Date Acquired:	Recorded Yes <input type="checkbox"/> No <input type="checkbox"/>	D.B. <input type="checkbox"/> Pg. <input type="checkbox"/>	Size: (Dim. or Ac.)
Bounded By: N.		E.		W.

Date	Grantor (From)	Grantee (To)	D.B.	Pg.	Type	W.D.Cons.
10/25/46	Holcomb, T.M.	Holcomb, Frances Della B	13	193	WD	—
9/1/81	HOLCOMB, DELIA B.	Mc FARLAND, ANGELA ^{Roy THOMAS}	570 311	536 292	cert. W	-0-10 59-
10-6-86	McFarland, Angela B. & Roy T.	McClumpha, Sharon K. ^{Phillip D.}	570	540	4/10	346.60

City	G.M.D.	L.D.	L.L.	Dimensions	Acreage <u>28 AC, ±</u>				
		<u>3</u>			Return	Deed	Plat	Comp.	Used
								<u>401 ±</u>	<u>401 ±</u>
Subdivision					Block	Lot	Plat Book	Page	

Brief Legal Description: 401 ac ± of LL 299-300-301-348-349-371-392-393
~~420-421-422-443-444~~
 L03



Property Acquired From: 24
Acct. No.

Photo	Call No
-------	---------

03N08		24A
Map	Block	Parcel

Date	Grantor (From)	Grantee (To)	D.B.	Pg.	Type	W.D. Cons	
10/23/00	CREEK PROPERTIES, LTD	DAVIS, SANDRA	4192	168	W/D	89.00	
<p><i>DELETE & COMBINE WITH 24B PER OWNERS REQUEST 4/5/04</i></p>							
City		C.M.D.	L.D.	L.L.	Dimensions	Acreage 7.37±	
			3	423		Return Deed Plat Comp. Used	
						9.37± 9.37±	
Subdivision					Block	Lot	Plat Bk. Page
						TRACT 2	62 165
Brief Legal Description							



Property Acquired From: 24A
Acct. No.

Photo	Call No
-------	---------

03N08		24B
Map	Block	Parcel

Date	Grantor (From)	Grantee (To)	D.B.	Pg.	Type	W.D.Cons
8/8/00	DAVIS, SANDRA	SPECTRUM BUILDERS, INC	4276	80	Q/C	0-
1/12/01	SPECTRUM BUILDERS, INC	DAVIS, SANDRA K	4424	157	W/D	15B. ⁰⁰

City	G.M.D.	L.D.	L.L.	Dimensions	Acreage				
		3	423	*9.37 AC ±	Return	Deed	Plat	Comp.	Used
						2.0			2.0

Subdivision	Block	Lot	Plat Bk.	Page

Brief Legal Description * PARCEL 24A COMBINED PER OWNER & TAX ASSESSORS
 REQUEST. 4/5/04



Property Acquired From: 24
Acct. No.

Photo	Call No
-------	---------

03N08		24C
Map	Block	Parcel

Date	Grantor (From)	Grantee (To)	D.B.	Pg.	Type	W.D. Cons					
11/27/00	CREEK PROPERTIES LTD.	DISHARON, RALPH M.	4380	81	WD	4/6 ¹²					
6/27/01	DISHARON, RALPH M.	MURPHY, KIMBERLY M. & CHESTER, GARY R. & KING, LINDA J.	4686	1	WD	193.24					
10/23/02	KING, LINDA J. CHESTER, GARY R. &	MURPHY, KIMBERLY A.	5510	105	QC	-0-					
10/23/02	MURPHY, KIMBERLY A.	CHESTER, GARY MURPHY, KIMBERLY A. KING, LINDA J.	5833	10	WD	-0-					
City		G.M.D.	L.D.	L.L.	Dimensions		Acreage				
			3	349			Return	Deed	Plat	Comp.	Used
								4.61			4.61
Subdivision							Block	Lot	Plat Bk.	Page	
									64	122	
Brief Legal Description											

Property Acquired From: 24
Acct. No.

Photo	Call No
-------	---------

03N08		24D
Map	Block	Parcel

Date	Grantor (From)	Grantee (To)	D.B.	Pg.	Type	W.D. Cons
11/27/00	CREEK PROPERTIES, LTD	DISHARON, RALPH M.	4380	88	WD	37. ²⁰
3/21/02	DISHARON, RALPH M.	DISHARON, RALPH M. & MARGIE	5718	2210	WD	-0-
10/25/07	DISHARON, RALPH M. & MARGIE	SEXTON, LONNIE H. & NANCY	9935	120	WD	2109. ⁰⁰

City	G.M.D.	L.D.	L.L.	Dimensions	Acreage 3.72				
		3rd	349		Return	Deed	Plat	Comp.	Used

Subdivision	Block	Lot	Plat Bk.	Page
			64	124

Brief Legal Description



Property Acquired From:
Acct. No.

Photo	Call No
-------	---------

03NOB		25
Map	Block	Parcel

Date	Grantor (From)	Grantee (To)	D.B.	Pg.	Type	W.D. Cons
10/25/04	RUBY A. & BROCK, CHARLES E JR	BROCK, CHARLES E III	7457	210	Q/C	①
11/12/04	BROCK, CHARLES E III	MICHAEL & BROCK, CHARLES E III	7508	213	Q/C	2 PARCELS ②
1/14/05	MICHAEL T. BROCK, CHARLES E III	SCHROEDER HOLDINGS LLC	7649	312	WSD	2 PARCELS 1,170.20
12/13/07	SCHROEDER HOLDINGS, LLC	CHEROKEE COUNTY SCHOOL SYSTEM	9995	311	QC WD	2 PARCELS 1,887.50

City	G.M.D.	L.D.	L.L.	Dimensions	Acreage	Return	Deed	Plat	Comp.	Used
		3	299 300	75.51 AC 1,170.20	5 AC					

Subdivision	Block	Lot	Plat Bk.	Page

Brief Legal Description *X* PARCEL 25A COMBINED AFTER WORKING 2007 DEED
 9995-311 LEGAL COVERS BOTH PARCELS AS ONE TRACT



Name On Return:	MAP BLOCK PAR SUB OLD: 0308	048	E	3-8		48E
Name On Deed:	NEW: 0308	Photo 025	Call No.	Map	Block	Parcel

Property Address:	Property Acquired From:				
Acquired By:	Deed Will	Approximate Date Acquired:	Recorded Yes No	D.B. Pg.	Size (Dim. or Ac.)
Bounded By:	N.	S.	E.	W.	

Date	Grantor (From)	Grantee (To)	D.B.	Pg.	Type	W.D. Cons.
5/8/81	HOLCOMB, DELIA B.	CHARLES E. JR. BROCK, RUBY A. ETAL	304	890	W	30
		CHARLES E. JR. BROCK, RUBY A. ETAL				

City	G.M.D.	L.D.	L.L.	Dimensions	5 AC Acreage				
		3	299 300		Return	Deed	Plat	Comp.	Used
								70-	70-

Subdivision	Block	Lot	Plat Book	Page

Brief Legal Description: [REDACTED]




Property Acquired From:
Acct. N ^o .

Photo	Call No
-------	---------

03N08		25A
Map	Block	Parcel

Date	Grantor (From)	Grantee (To)	D.B.	Pg.	Type	W.D. Cons			
12/13/07	SCHROEDER HOLDINGS, LLC	CHEROKEE COUNTY SCHOOL SYSTEM	9995	313 311	QC WD	2 PARCELS 1,887 ^{sq}			
<p><i>DELETE & COMBINE WITH 25 AFTER WORKING 9995-311. LEGAL PARCELS 14 12/13/07</i></p>									
City	S.M.D.	L.D.	H.A.	Dimensions	Acreage 70.55 AC				
					Return	Deed	Plat	Comp.	Used
	Subdivision				Block	Lot	Plat	Bk.	Page
Brief Legal Description									
<p><i>ONE</i></p>									



Property Acquired From: 25
Acct. No.

Photo	Call No
-------	---------

03N08		25A
Map	Block	Parcel

Date	Grantor (From)	Grantee (To)	D.B.	Pg.	Type	W.D. Cons	
9/15/00	RUBY A. E. BROCK, CHARLES E. JR.	BROCK, CHARLES E. III	4307	179	QC	-0-	
5/16/00	BROCK, BONNIE J.	" " "	4553	113	QC	-0-	
10/11/01	BROCK, CHARLES E. III	MICHAEL TANGUAY E. BROCK, CHARLES E. III	4824	166	QC	-0-	
11/12/04	BROCK, CHARLES E. III	MICHAEL BROCK, CHARLES E. III	7508	213	Q/C	2 PARCELS -0-	
1/14/05	MICHAEL J. BROCK, CHARLES E. III	SCHROEDER HOLDINGS, LLC	7649	312	W/D	2 PARCELS 1,170.20	
City		G.M.D.	L.D.	L.L.	Dimensions	Acreage	
			3	299 300		Return	Deed
						Plat	Comp.
							Used
							70.55 70.55
Subdivision				301	Block	Lot	Plat Bk. Page
Brief Legal Description							




Property
Acquired From:
Acct. No.

MAP BLOCK PAR SUB
OLD: 3-6 11 A
NEW: 03-08 026 011

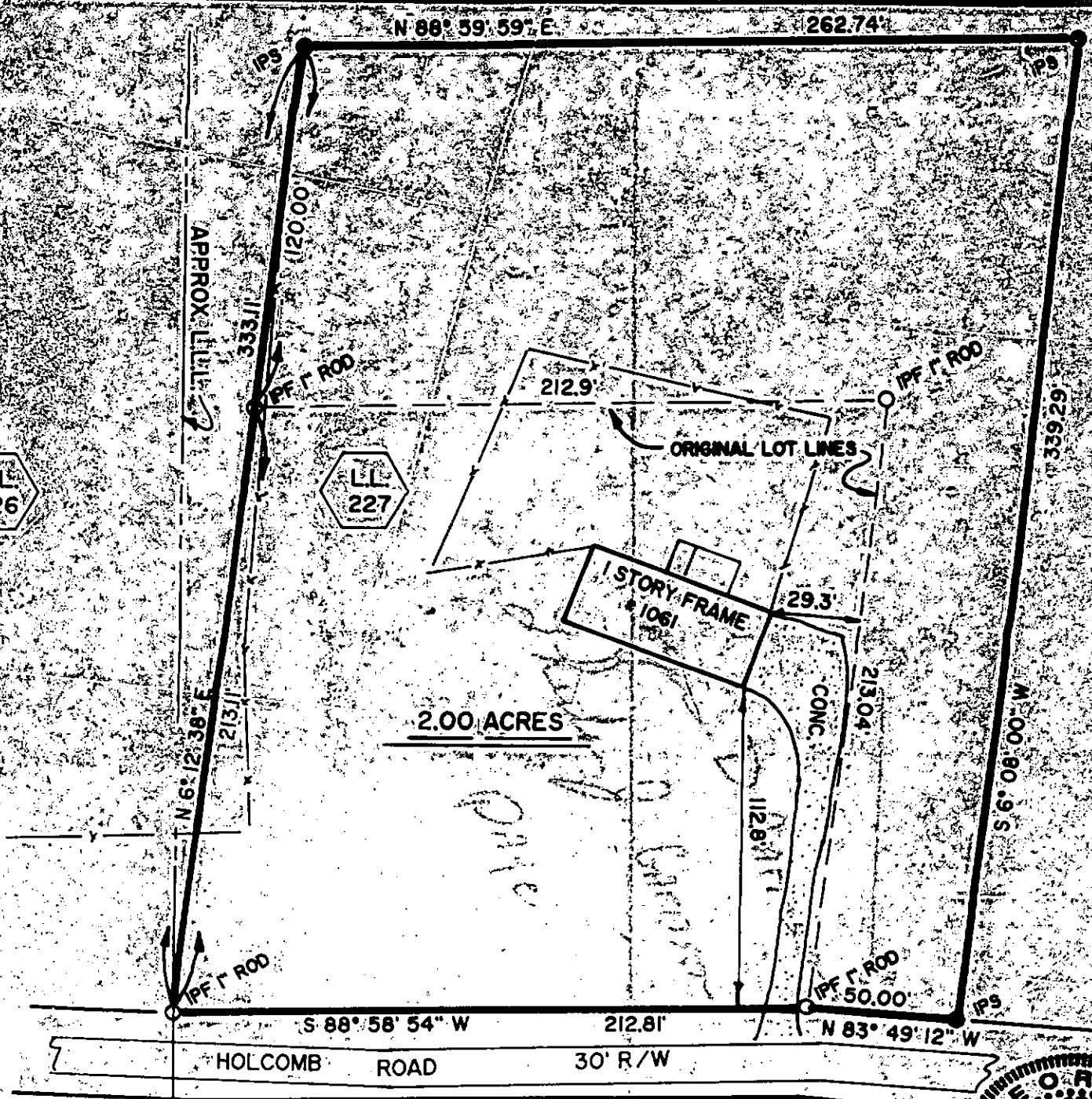
3-6		11A
Map	Block	Parcel

Date	Grantor (From)	Grantee (To)	D.B.	Pg.	Type	W.D.Cons
5/84	CLARK, LEON	GARRISON, SHELIA	397	368	W	-0-
2/85	GARRISON, SHELIA	CLARK, LEON	442	374	W	-0-
2/85	CLARK, LEON	GARRISON, SHELIA	442	375	Corrective W/D	-0-
2/85	GARRISON, SHELIA	GARRISON, SHELIA ROGER D.	442	376	W/D	-0-
REC. 8/9/94	CLARK, LEON	" " " "	1892	216	W/D	-0-
4/3/05	GARRISON, SHELIA ROGER D.	GLENDA S. MALONE, JOHN W.	796	344	W/D	225. ⁰⁰
City		G.M.D.	L.D.	L.L.	Dimensions	Acres
			3	227	X2AC	2.97AC
Subdivision			Block	Lot	Plat Bk.	Page
					47 27	123 56
Brief Legal Description Exact location estimated "Now Corrected"						
*ADJUSTED ACREAGE AFTER REREADING ABOVE DEEDS. 7/8/05						

FOR 1.94 AC



PLAT 47-123



NOTE:


ALL MATTERS OF TITLE ARE EXCEPTED.
THIS PLAT SUBJECT TO ALL LEGAL EASEMENTS
AND RIGHT-OF-WAYS, PUBLIC OR PRIVATE.

THIS PROPERTY IS NOT LOCATED IN A
FEDERAL FLOOD AREA AS INDICATED
BY F.I.A. OFFICIAL FLOOD HAZARD MAPS.

FIELD E/C - 1 FT. IN 10,000 FT.
PLAT E/C - 1 FT. IN 15,000 FT.
EQUIP WILD T-1.8"
WILD DI-1000
NO ADJUSTMENTS WERE MADE


LEGEND:

- IPS - IRON PIN SET (1/2"RR)
- IPF - IRON PIN FOUND
- - OPEN TOP PIPE
- ⊕ - CRIMP TOP PIPE
- L.L.L. - LAND LOT LINE
- ⊕ - CENTER LINE
- ⊕ - PROPERTY LINE
- ⊕ - BUILDING LINE
- R/W - RIGHT OF WAY
- △ - COMPUTED POINT
- - BRANCH OR STREAM
- - POWER AND (OR) PHONE LINE
- - FENCE LINES



IN MY OPINION THIS
CORRECT REPRESENTS
THE LAND PLATTED
BEEN PREPARED IN
WITH THE MINIMUM
AND REQUIREMENTS

VC.



MAP BLOCK PAR SUB

Name On Return:	OLD: 3-6	11	
Name On Deed:	NEW: 03-08	027	Map No

3-6	11	
Map	Block	Parcel

Property Address:	Property Acquired From:				
Acquired By:	Deed Will	Approximate Date Acquired:	Recorded Yes No	D.B. Pg.	Size (Dim. or Ac.)
Bounded By:	N.	S.	E.	W.	

Date	Grantor (From)	Grantee (To)	D.B.	Pg.	Type	W.D. Cons.
8/1/20	W. Leach, J. H.	Clark, Georgia	11	221	WD	2250/30
1-7-72	Jones, Nellie GARCE CLARK, GEORGIA EST.	CLARK, LEON	120	508	1/2	-

City	G.M.D.	L.D.	L.L.	Dimensions	Acreage	Return	Deed	Plat	Comp.	Used
68.71 AC			279	100.03 AC	104.97 AC					
2317 AC		3	298	103.03 AC	234.97 AC		108		114	108
Subdivision 351 277 205, 206 278, 227					Block	Lot	Plat Book	Page		
** PARCEL 03N07-12A (4 AC) SPLIT OUT PER OWNER & TAX ASSESSORS REQUEST. 6/30/03										
Brief Legal Description: 1.08 ac. of LL 205-206-278-227 LD 2* Parcels										
3-5-1083-8-52 COMBINED PER OWNER - B.O.E. REQUEST, 10/21/93 * DISREGARD										
COMBINES, B.D.E. PUT VALUES ON EACH PARCEL, SPLIT BACK OUT ACCORDINGLY 12/13/93										

** 1.08 AC USED FOR R/W PER 2004 DEED 7080/232 - 8/9/04







Property Acquired From: 27
Acct. No.

Photo	Call No

03N08		27C
Map	Block	Parcel

Date	Grantor (From)	Grantee (To)	D.B.	Pg.	Type	W.D.Cons
12/21/07	CLARK, LEON E	BRYSON FAMILY PROPERTIES, LLC	10007	426	LSD	-0-

City	G.M.D.	L.D.	L.L.	Dimensions	Acreage				
					Return	Deed	Plat	Comp.	Used
		3	206 227			45.54			45.54

Subdivision	Block	Lot	Plat Bk.	Page

Brief Legal Description



Property Acquired From: 3-8	MAP BLOCK PAR SUB OLD 0308 048 J	3-8	48J
Acct. No.	NEW: 0308	Map	Block Parcel

Date	Grantor (From)	Grantee (To)	D.B.	Pg.	Type	W.D. Cons
9/88	MCFARLAND, DORIS J, E THOMAS J.	MCFARLAND, METRI C	737	420	W	-
12/2/96	MCFARLAND, METRI CRAIG	MCFARLAND, METRI CRAIG SANDRA R	2568	202	W/D	-0-

City	G.M.D.	L.D.	L.L.	Dimensions	Acreage				
		3	349 371 372		Return	Deed	Plat	Comp.	Used
						2			
Subdivision					Block	Lot	Plat Bk.	Page	
							737	421	
Brief Legal Description									



Name On Clark, E.	MAP BLOCK PAR SUB
Return: Ball Ground	052
Name On	029 to Call No
Deed:	
NEW: 0308	

3-8		52
Map	Block	Parcel

Property Address: Flatbottom Rd	Property Acquired From:			
Acquired By: Deed Will	Approximate Date Acquired:	Recorded Yes No	D.B. Pg.	Size (Dim or Area)
Bounded By: N.	S.	E.		

Date	Grantor (From)	Grantee (To)	D.B.	Pg.	Type	W.D. Cons.
12/4/64	Bailey, A. S.	Clifford, A. S.			60	4 $\frac{95}{12}$

DELETED WITH 3-6-64 DEED
 DEED REQUEST 12/21/65
 REGARD DEED VALUE W. BACK
 BOB PAT F. PARENTS RECORDING 1/93

City	G.M.S.	L.D.	LL	Dimensions	Absege	Return	Deed	Plat	Comp.	Used
out		3	277			#2	40		42±	42
Subdivision						Block	Lot	Plat Book		Page

Brief Legal Description: 42± of LL 277 LD 3





Name On Return: <i>Geo K...</i>	MAP BLOCK PAR SUB OLD: 70308 053 09
Name On Deed: <i>Boy/SS1</i>	NEW: 70308 Photo 030 Call No.

<i>3-8</i>		<i>53</i>
Map	Block	Parcel

Property Address: <i>Flatbottom Rd</i>	Property Acquired From:			
Acquired By: Deed <input type="checkbox"/> Will <input type="checkbox"/>	Approximate Date Acquired:	Recorded Yes <input type="checkbox"/> No <input type="checkbox"/>	D.B. <input type="checkbox"/> Pg. <input type="checkbox"/>	Size: (Dim. or Ac.)
Bounded By: N.	S.	E.	W.	

Date	Grantor (From)	Grantee (To)	D.B.	Pg.	Type	W.D. Cons.
<i>4/2/52</i>	<i>Harris T. L.</i>	<i>W. G. Timberland Co.</i>	<i>25</i>	<i>275</i>	<i>D</i>	<i>55</i> <i>223</i>
<i>1998</i>		<i>INLAND PAPER, INC.</i>	<i>756</i>	<i>437</i>		
<i>3/21/07</i>	<i>INLAND PAPERBOARD AND PACKAGING, INC.</i>	<i>Blevins Investment Co. L.P.</i>	<i>5219</i> <i>5219</i>	<i>49</i> <i>46</i>	<i>QTC</i> <i>LTR</i> <i>WSS</i>	<i>189⁰⁰</i>

City	G.M.D.	L.D.	L.L.	Dimensions	Acreage				
					Return	Deed	Plat	Comp.	Used
			<i>3</i>	<i>228</i>		<i>40</i>	<i>38.5</i>	<i>40±</i>	<i>38.5</i>
Subdivision	Block	Lot	Plat Book	Page					

Brief Legal Description: *38.500± of L.L. 228 LD 3*

* No. 1000 Forming in. 199 Plat


~~25~~
-2
99

25-187-275

Name On Return:	MAP: BLOCK: PAR: SUB: OLD: 0308	048	G	3-8		48G	
Name On Deed:	NEW: 0308	Photo 031	Call No	3-8	Map	Block	Parcel


Property Address:	Property Acquired From:				
Acquired By:	Deed Will	Approximate Date Acquired:	Recorded Yes No	D.B. Pg.	Size: (Dim. or Ac.)
Bounded By:	N.	S.	E.	W.	

Date	Grantor (From)	Grantee (To)	D.B.	Pg.	Type	W.D. Cons.
		Jesse GREEN FAMILY CEMETERY	See 304	262	Excerpted	Tract from
	City	G.M.D.	L.D.	L.L.	Dimensions	Acreage
			3	372	208.71 X 208.71	Return Deed Plat Comp Used
	Subdivision	Block	Lot	Plat Book	Page	
Brief Legal Description: <i>Location abstracted</i>						



Name On Return:	MAP BLOCK PAR SUB OLD: 0308 048 F	3-8		48F
Name On Deed:	NEW: 0308	Map	Block	Parcel
Property Address:	Property Acquired From:			
Acquired By:	Deed Will	Approximate Date Acquired:	Recorded Yes No	D.B. Pg. Size (Dim. or Ac.)
Bounded By:	N.	S.	E.	W.

Date	Grantor (From)	Grantee (To)	D.B.	Pg.	Type	W.D. Cons.				
5/81	HOLCOMB, FRANCES L. ^{estate}	HOLCOMB, DELIA	304	260	EXEC.	-				
5/81	HOLCOMB, DELIA	J. STANLEY SR. & FITTS, DIANE H.	304	262	IND.	64 70				
10/30/95	FITTS, DIANE H. & STANLEY SR.	D & S PROPERTIES	2146	140	W/D	-0-				
	City	G.M.D.	L.D.	L.L.	Dimensions	Acreage				
			3	300 301 348		Return	Deed	Plat	Comp	Used
							160.75			160.75
	Subdivision				349	Block	Lot	Plat Book	Page	
				372 373 420						
Brief Legal Description:										
				421						
				444						



Name On Return:	MAP: 0308	BLOCK: 048	PAR: A	3-8		48A
Name On Deed:	NEW: 0308	Photo: 033	Cell No:	Map	Block	Parcel


Property Address:	Property Acquired From:				
Acquired By:	Deed Will: _____	Approximate Date Acquired:	Recorded Yes No: _____	D.B. Pg.:	Size: (Dim. or Ac.)
Bounded By:	N.	S.	E.	W.	

Date	Grantor (From)	Grantee (To)	D.B.	Pg.	Type	W.D. Cons.
7/81	HOLCOMB, DELIA B.	THOMAS L. & MONNIE H. McFARLAND	308	675	Exec.	
			308	677	W/D	2 nd
12/84	McFARLAND, THOMAS L. ^{estate}	McFARLAND, Monnie H.	433	57	Exec. W/D	-0-
5/29/87	McFarland, Monnie H.	Right of Survivorship McFarland, Roy T. & Angela B.	629	337	W/D	8 ⁰⁰⁰

City	G.M.D.	L.D.	L.L.	Dimensions	20.31	AC Acreage	22.34		
		3	300 301		Return	Deed	Plat	Comp.	Used
						4.74	4.74		4.74

Subdivision	Block	Lot	Plat Book	Page
			18	139

Brief Legal Description:
 18 183
 for cons. see deed 301/980



Property Acquired From: 33
Acct. No.


Photo	Call No

03N08		33A
Map	Block	Parcel

Date	Grantor (From)	Grantee (To)	D.B.	Pg.	Type	W.D. Cons
3/17/99	ANGELA B. & McFARLAND, ROY THOMAS	McFARLAND, AMY	3563	341	W/D	-0-
1/14/00	McFARLAND, AMY	JEFFREY S. & PRIEST, AMY McFARLAND	4100 3991	132 156	REREC W/D	-0-
11/23/05	PRIEST, AMY McFARLAND	AMY M. PRIEST, JEFFREY S. &	8442	1162	W/D	-0-

City	G.M.D.	L.D.	L.L.	Dimensions	Acreage				
		3	300		Return	Deed	Plat	Comp.	Used
						2.03±			2.03±
Subdivision					Block	Lot	Plat	Bk.	Page

Brief Legal Description



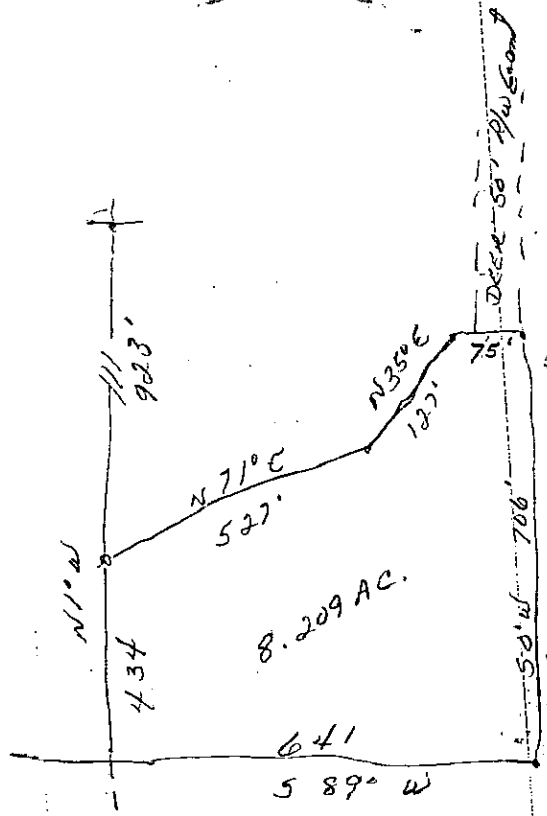
Property Acquired From: 3-8	MAP OLD: 0308	BLOCK	PAR. 051	SUB F	3-8		51F
Acct. No.	NEW: 0308		034	Call	Map	Block	Parcel

Date	Grantor (From)	Grantee (To)	D.B.	Pg.	Type	W.D. Cons
2/19/87	Payne, Odoblas ^{9/11/87}	Thacker, Jerry R.	604	181	Wd	24.70
10/87	THACKER, JERRY R.	COBB, CHARLES K. ^{2/3 INT.}	668	325	QC	65.00
2/88	COBB, CHARLES	COBB, L. PAUL JR. ^{1/3 INT.}	692	555	QC	67.00 ^{2 7/8'S}
11/6/04	COBB, L. PAUL JR. ^(ESTATE)	COBB, L. PAUL JR. ^{1/3 INT.}	7502	1	EXES PREDO- ASSENT	2 PARCELS

City	G.M.D.	E.D.	L.L.	Dimensions	Acreage				
		3	276		Return	Deed	Plat	Comp.	Used
						8.209			8.21

Subdivision	Block	Lot	Plat Bk.	Page
			32	126

Brief Legal Description



REC 2-16-87

Property Acquired From: 3-8	MAP OLD: 0308	BLOCK	PAR 051	SUB B			
Acct. No.			Plate	Call No			
	NEW: 0308		035				

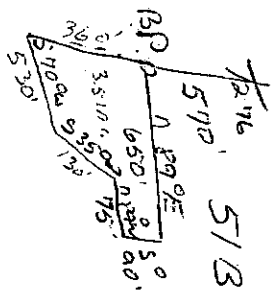
3-8		51B
Map	Block	Parcel

FILED 1/10/99

Date	Grantor (From)	Grantee (To)	D.B.	Pg.	Type	W.D. Cons
2-7-85	Golden, Roy & Baker, Elliott R Payne Douglas	Jones, Carole L. Giusto, Dana John E	606 602	172 75	COFF WD	-0- 12.40
7/88	JONES, CAROLE L. GIUSTO, DANA J. E	DAVID O. E SALISBURY, MARY D.	729	77	W	18.40
8/1/92	DAVID O. E SALISBURY, MARY D. E	TUCKER, JOHN	1253	208	W	-0-
5/1/95	TUCKER, JOHN	BURCHARD, DEBORAH G	2154	37	W/P	-0-
9/1/95	BUCHARD, DEBORAH G	SALISBURY, DAVID	3603	308	W/D	-0-

City	G.M.D.	L.D.	L.L.	Dimensions	Acreage				
		3	229 276		Return	Deed	Plat	Comp.	Used
					3516				3.51
Subdivision					Block	Lot	Plat Bk.	Page	
							32	109	

Brief Legal Description *For 82 year this parcel was put in hand lot 229 which should have been in hand lot 276.*



MAP BLOCK PAR SUB
 Property Acquired From: 3- OLD: 0308
 Acct. No. NEW: 0308
 051 E
 036 Call to

3-8
 51E
 Map Block Parcel

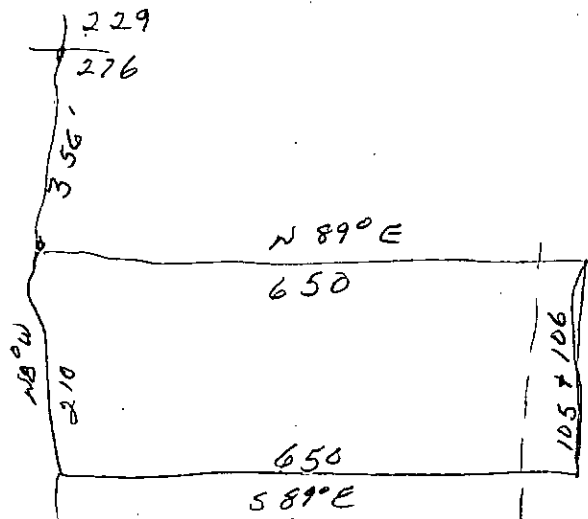
Rec
2/19/77

Date	Grantor (From)	Grantee (To)	D.B.	Pg.	Type	W.D. Cons
2/7/85	Payne, Douglas et al.	Brackett, Randall Paul	606. 602	176 23	WD WD	11.00
6-30-94	Brackett, Randall Paul	McDonough, Tammi Sue Brian V. &	1881	203	WD	46.00

City	G.M.D.	L.D.	L.L.	Dimensions	Acreage				
		3	276		Return	Deed	Plat	Comp.	Used
						3/34			3/3

Subdivision	Block	Lot	Plat Bk.	Page
			32	110

Brief Legal Description



MAP - BLOCK PAR SUB
 Property Acquired From: 3-2 OLD: 0308 051 G
 Acct. No. NEW: 0308 037

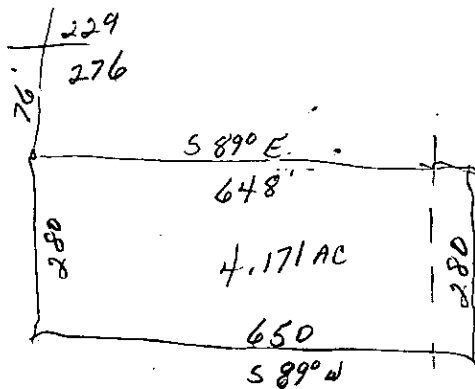
3-2 510
 Map Block Parcel

Date	Grantor (From)	Grantee (To)	D.B.	Pg.	Type	W.D. Cons
2/27/87	Payne, Douglas et al.	Ripsey, Terry & Audrey	606	269	WD	14.60
2/89	RIPPEY, TERRY & AUDREY Julius R.	DUBOISE, Wm. J. & Patricia A.	777	489	W	6.40
7/30/98	Duboise, Wm. J. & Julius R.	NIX, Carroll L. &	3226	324	WD	23.00

City	G.M.D.	L.D.	L.L.	Dimensions	Acreage				
		3	276		Return	Deed	Plat	Comp.	Used
						4.17			4.17

Subdivision	Block	Lot	Plat Bk.	Page
			32	136

Brief Legal Description




Property Acquired From: 3-	MAP OLD: 0308	BLOCK	PAR- 051	SUB- J	3-D		51J
Acct. No.	NEW: 0308		038		Map	Block	Parcel

Date	Grantor (From)	Grantee (To)	D.B.	Pg.	Type	W.D. Cons
3/21/87	Payne, Douglas et al.	Jordan, Frank D. Kelley, Thomas D. &	611	359	W.D.	14.60
2/9/96	KELLEY, THOMAS D.	JORDAN, FRANK D.	2305	94	DC	-0-

City	G.M.D.	L.D.	L.L.	Dimensions	Acreage 2.08 AC.				
		3	229		Return	Deed	Plat	Comp.	Used
			276			4.152			4.16

Subdivision	Block	Lot	Plat Bk.	Page

Brief Legal Description



Property Acquired From: **3-8** **OLD: 0308**
 Acct. No. **NEW: 0308**


MAP BLOCK PAR SUB
 051 K
 Photo Call No
 039

3-8 **51K**
 Map Block Parcel

Date	Grantor (From)	Grantee (To)	D.B.	Pg.	Type	W.D. Cons
6/88	KELLEY, THOMAS D. ^{1/2 SW} JORDAN, FRANK D.	Kim J. ^{1/2 SW} KELLEY, THOMAS D.	721	245	W	-0-
?/88	JORDAN, FRANK D.	" "	753	236	OC	-
6/88	KELLEY, THOMAS D. JORDAN, FRANK D.	Kim J. ^{1/2 SW} KELLEY, THOMAS D.	837	172	W	-0-

City	G.M.D.	L.D.	L.L.	Dimensions	Acreage				
		3	229 276		Return	Deed	Plat	Comp.	Used
						2.079			2.08
Subdivision					Block	Lot	Plat	Bk.	Page

Brief Legal Description



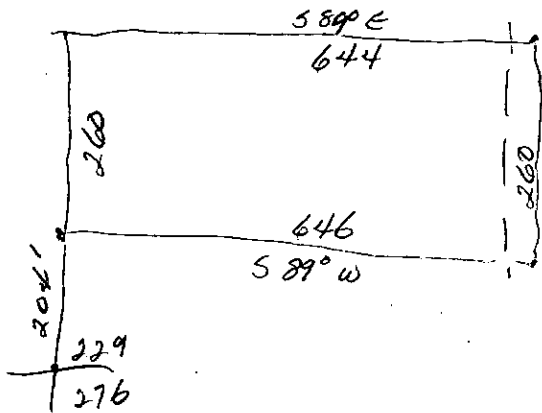
Property Acquired From: 3-J OLD: 0308	MAP BLOCK PAR SUB
Acct. No. NEW: 0308	051 D Photo Call No 040

3-J		51D
Map	Block	Parcel

REC. 1590
 2-16-87

Date	Grantor (From)	Grantee (To)	D.B.	Pg.	Type	W.D. Cons
2/7/85	Payne, Douglas <i>et al.</i>	Rich, Randy J. & Dianne	602	79	WED	13.50
8/89	RICH, RANDY J & DIANNE	CRONAN, STEVE ALLEN SHERRY M.	812	584	W	12.00
7/90	CRONAN, STEVE ALLEN SHERRY M.	CRONAN, STEVE A.	885	34	QC	-0-
7/1/95	CRONAN, STEVE A. & SHERRY M.	LILE, JAMES E. & JUDY C.	2120	92	W/D	110.00
12/95	LILE, JAMES E.	LILE, JUDY C.	2291 2278	297 256	RE REC QC	-0-

City	G.M.D.	L.D.	L.L.	Dimensions	Acreage				
		3	229		Return	Deed	Plat	Comp.	Used
						385			
Subdivision					Block	Lot	Plat Bk.	Page	
							32	109	
Brief Legal Description									



Property Acquired From: **3-** MAP: BLOCK OLD: 0308
 Acct. No. NEW: 0308

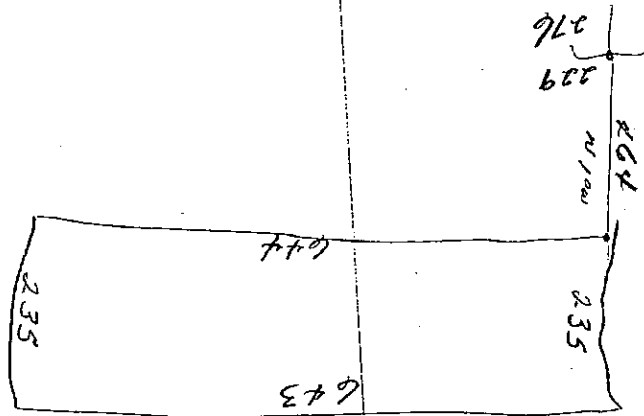
PAR: SUB: 051 1H
 041

3-2 **51H**
 Map Block Parcel

Ret. 8/14/78

Date	Grantor (From)	Grantee (To)	D.B.	Pg.	Type	W.D. Cons
3/21/87	Payne, Douglas et al	Holcomb, Randy W. & Kimberly	611	323	WD	12.20
10/97	HOLCOMB, KIMBERLY	HOLCOMB, RANDY	3243	85	RC	-0-

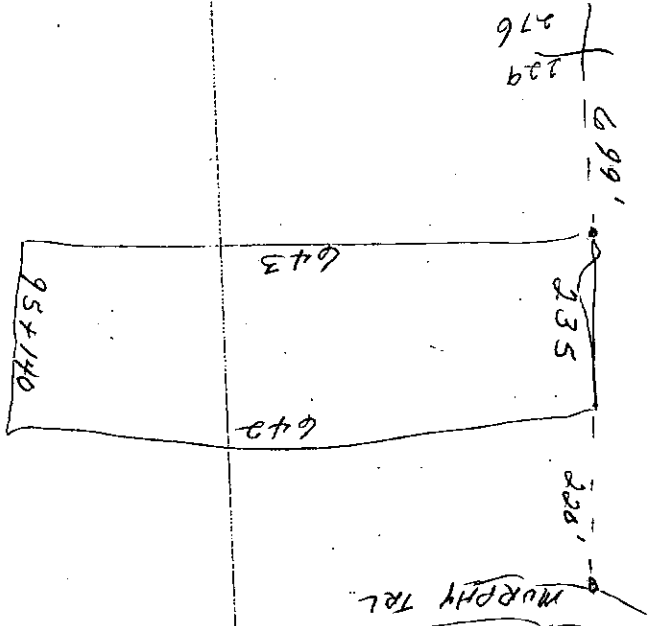
City	G.M.D.	L.D.	L.L.	Dimensions	Acreage				
		3	229		Return	Deed	Plat	Comp.	Used
						347			
Subdivision					Block	Lot	Plat Bk.	Page	
							32	165	
Brief Legal Description									



Property Acquired From: 3-	MAP BLOCK PAR--SUB OLD: 0308 051 C	3-D	51C
Acct. No. NEW: 0308	042	Map	Block Parcel

Date	Grantor (From)	Grantee (To)	D.B.	Pg.	Type	W.D. Cons
1/30/87	Payne, Douglas et al.	Wehant, H. J. & Doris	599	675	WD	12.20
2/89	WEHANT, H. J. & DORIS	DYER, ROBERT M. & CAROLE J.	773	330	W	17.40
4/20/95	CAROLE J. & DYER, ROBERT M.	KOCH, ALBERT V.	2068	198	W/D	15.00

City	G.M.D.	L.D.	L.L.	Dimensions	Acreage				
		3	229		Return	Deed	Plat	Comp.	Used
						3465			347
Subdivision					Block	Lot	Plat Bk.	Page	
							32	91	
Brief Legal Description									



Property
Acquired From:
Acct. No.

MAP - BLOCK - PAR SUB
OLD: 0308 051
NEW: 0308 043


3-D		51
Map	Block	Parcel

Date	Grantor (From)	Grantee (To)	D.B.	Pg.	Type	W.D. Cons
3/27/87	Payne, Douglas ^{et al.}	Jackson, Donald G. & Glennis W.	616	14	W/D	10.20
9/95	JACKSON, DONALD G. & GLENNIS W.	JACKSON, GLENNIS W.	3559 2251	97 31	REPEL QC	2.00
12/95	JACKSON, GLENNIS W.	SONJA M. & RODGERS, MICHAEL D.	2259	215	QC	-0-
11/15/02	SONJA M. & RODGERS, MICHAEL D.	KATHY JEANNE & RICHARDS, DARIN N.	5700	1108	W/D	152.50

City	G.M.D.	L.D.	L.L.	Dimensions	Acreage				
		3	229		Return	Deed	Plat	Comp.	Used
						2.55			

Subdivision	Block	Lot	Plat Bk.	Page
			32	185

Brief Legal Description



Name On Wheeler - Judson
Return: Rail Ground, Ga.

2-209
Photo Call No.

3-8 51
Map Block Parcel

Name On Deed:

Property Address: off Flatbottom Rd

Property Acquired From:

Acquired Deed ___ Approximate Recorded Size:
By: Will ___ Date Acquired: Yes ___ No ___ D.B. ___ Pg. ___ (Dim. or Ac.)

Bounded By: N. S. E. W.

Date	Grantor (From)	Grantee (To)	D.B.	Pg.	Type	W.D. Cons.
7/23/24	Roberts, A.D. Sonst	Wheeler, Judson	55	493	WD	7000 ⁰⁰ ₅₀

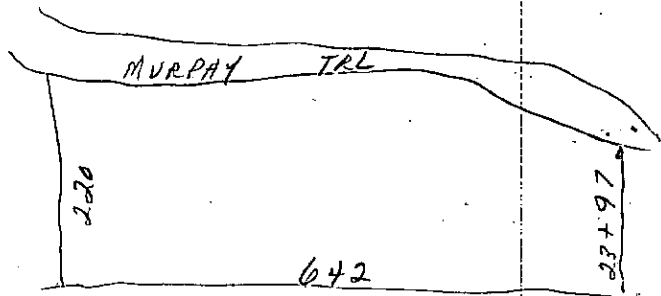
8/85	WHEELER, Judson ^{estate}	HAWKINS, WILLIAM H. LINDA W.	478	656	W	53 ³⁰
------	-----------------------------------	------------------------------	-----	-----	---	------------------

12-29-86	Hawkins, William H. & Linda	W. Golden, Roy & Baker, Elliott R. Payne, Douglas	590	132	QLD	2 TR'S-0
			590	134	WD	70.00

City	G.M.D.	L.D.	L.L.	Dimensions	Acreage 36.88 AC				
		3	229	32.8711	Return	Deed	Plat	Comp.	Used
			276			40	36377	425	40

Subdivision	Block	Lot	Plat Book	Page
			30	275

Brief Legal Description: 40 ac. off LL 209-276



DUPLICATE

Property	MAP	BLOCK	PAR	SUB
Acquired From:	OLD: 0308		051	A
Acct. No.			Photo	Call No
	NEW: 0308		044	


3-8		51A
Map	Block	Parcel


Date	Grantor (From)	Grantee (To)	D.B.	Pg.	Type	W.D. Cons
		RENE SWAFFORD, JACKY LEE				
1/17/92	SWAFFORD, JACKY LEE	SWAFFORD, RENE	1621	220	QC	-0-
3/21/01	SWAFFORD, RENE	JACKY LEE & SWAFFORD, CONSTANCE RENE	4509	471		-0-
7/2/03	JACKY LEE & SWAFFORD, CONSTANCE RENE	WESTBROOK, ADAM	6308	174	WD	1150

City	G.M.D.	L.D.	L.L.	Dimensions	Acreage				
		3	229		Return	Deed	Plat	Comp.	Used
						2.371			2.37

Subdivision	Block	Lot	Plat Bk.	Page
			32	186

Brief Legal Description






100
80

Property	MAP	BLOCK	PAR	SUB			
Acquired From: 458	OLD: 0308		058			3-8	
Acct. No.	NEW: 0308		045	Call No		Map	Block
							Parcel

Date	Grantor (From)	Grantee (To)	D.B.	Pg.	Type	W.D. Cons
3/85	JOHNSON, ROGER ^{stal}	WINSLOW, TONY & DEBBIE	448	576	W	16 ⁶⁰
9-87	WINSLOW, TONY & DEBBIE	COLLETT, KEVIN	662	379	W	27 ⁵⁰
7-11-92	Collett, Kevin	Hagaman, Phillip B.	1247	321	WD	38 ⁹⁰

City	G.M.D.	L.D.	L.L.	Dimensions	Acreage				
		3	374 375 419		Return	Deed	Plat	Comp.	Used
						5.01			
Subdivision					Block	Lot	Plat	Bk.	Page
						tc,			
Brief Legal Description									



Property Acquired From: 451 MAP 3-8 BLOCK
 Asect. No. 45A

PAR SUB
59
 No


<u>3-8</u>		<u>59</u>
Map	Block	Parcel

NEW: 03-08

046

Date	Grantor (From)	Grantee (To)	D.B.	Pg.	Type	W.D. Cons
8/94	MINCEY, RANDY	RAINWATER, JOHN	414	574	W	3.3 ³⁰ ₇₀₀
3-25-94	Rainwater, Suzie	Rainwater, John M.	1777	183	QC	-0-
10/3/02	" "	" "	4170	227	QC	SWAP IN PROPERTIES -6-
1/22/04	RAINWATER, JOHN M. CREEK	CREEK CONSTRUCTION, INC	6841	24	WD	135 ⁰⁰
6/4/05	CONSTRUCTION, INC	COON, LAURA J.	7976	141	WD	459. ⁵⁰

City	G.M.D.	L.D.	L.L.	Dimensions	Acreage			
		3	374 375 419		Return	Deed	Plat Comp.	Used
						5.01		5.01
Subdivision					Block	Lot	Plat Bk.	Page
RIVER RUN					PART OF	A 2 TR 3	26	97
Brief Legal Description					77-24			



Property Acquired From: 454	MAP 3-8	BLOCK	PAR 60	SUB	Call No	3-8		60
Acct. No.	OLD: 3-8					Map	Block	Parcel

NEW: **03-08**


047

Date	Grantor (From)	Grantee (To)	D.B.	Pg.	Type	W.D. Cons
9/87	MINCEY, RANDY ^{sd}	RAINWATER, JOHN	414	574	W	33 ³⁰ ₂ ²
3/94	RAINWATER, JOHN M.	RAINWATER, SUZIE	1777	180	QC	-0-
6/3/00	" "	" "	4170	225	QC	SWAP IN PROPERTY -6-

City	G.M.D.	L.D.	L.L.	Dimensions	Acreage			
		3	374		Return	Deed	Plat Comp.	Used
			375			5.07		5.07

Subdivision	Block	Lot	Plat Bk.	Page
River Run		3	26	97

Brief Legal Description: **PART OF TR 2**




Property Acquired From: 45	MAP BLOCK	PAR SUB	3-8	61
Acct. No. 45A	OLD: 3-8	61	Map	Block
	NEW: 03-08	04B		Parcel

Date	Grantor (From)	Grantee (To)	D.B.	Pg.	Type	W.D. Cons.
1/85	JOHNSON, ROGER M. ^{et al}	RAINWATER, JOHN	438	638	W	17 ⁶⁰
3/94	Rainwater, Suzie	Rainwater, John	1777	183	QC	-0-

City	G.M.D.	L.D.	L.L.	Dimensions	Acreage		
		3	374 375		Return	Deed	Plat Comp.
						5.32	

Subdivision	Block	Lot	Plat Bk.	Page
River Run		24		

Brief Legal Description




Property Acquired From:	454	MAP	BLOCK	PAR	SUB
Acct. No.	NEW: 0308	OLD: 0308	062		
			049	Call No	

3-8		62
Map	Block	Parcel

Date	Grantor (From)	Grantee (To)	D.B.	Pg.	Type	W.D.Cons
4/85	JOHNSON, ROGER M. et al	TURNER, DWIGHT	449	200	W	16 ⁵⁰
4/85	TURNER, DWIGHT	GADDIS, JAMES D. EVANS, SARA	454	540	W	22 ⁰⁰
8/14/97	Evans, Sara Gaddis, James D.	+ Tina A. Wilson, Michael R.	2828	219	Corr. w/o	-0-

City	G.M.D.	L.D.	L.L.	Dimensions	Acreage				
		3	374 347		Return	Deed	Plat	Comp.	Used
						5.01			
Subdivision					Block	Lot	Plat	Bk.	Page
River Run						115			
Brief Legal Description									



Property
Acquired From:
Acct. No.


MAP	BLOCK	PAR	SUB
OLD: 0308		063	
NEW: 0308		Photo 050	Call No

3-8		63
Map	Block	Parcel

Date	Grantor (From)	Grantee (To)	D.B.	Pg.	Type	W.D. Cons
4/85	JOHNSON, ROGER ^{et al}	MINCEY, RANDY	454	537	W	66 ²⁰
6/85	MINCEY, RANDY	TURNER, DWIGHT	463	1	W	17 ⁵⁰
6/85	TURNER, DWIGHT	TURNER, DOUGLAS E.	466	309	W	19 ⁰⁰
9/85	TURNER, DOUGLAS E.	RAY, HOWARD REBECCA	479	599	W	20 ⁰⁰
5-1688	Ray, Howard & Rebecca	Veach, Bradley	711	457	W	32 ⁰⁰

City	G.M.D.	L.D.	L.L.	Dimensions	Acreage				
		3	347 374		Return	Deed	Plat	Comp.	Used
									5.01
Subdivision					Block	Lot	Plat Bk.	Page	
River Side						to 6			

Brief Legal Description




Property Acquired From: 431	MAP BLOCK PAR SUB. OLD: 0308	064	3-8		64
Acct. No.	NEW: 0308	Photo 051	Call No	Map	Block Parcel

Date	Grantor (From)	Grantee (To)	D.B.	Pg.	Type	W.D. Cons
4/85	JOHNSON, ROGER M. et al	MINCEY, RANDY	454	537	W	66 ²⁰
	Per '90 Tax Return	Lienemann, Kathi C.				

City	G.M.D.	L.D.	L.L.	Dimensions	Acreage				
		3	374 347	-	Return	Deed	Plat	Comp.	Used
									5.01


Subdivision	Block	Lot	Plat	Bk.	Page
River Run		tr. 7			

Brief Legal Description



Property Acquired From: <i>4:74</i>	MAP OLD: 0308	BLOCK	PAR - SUB 065			
Acct. No.	NEW: 0308		Sheet 052	Call No.	3-8	65
					Map	Block
						Parcel

Date	Grantor (From)	Grantee (To)	D.B.	Pg.	Type	W.D.Cons
<i>4/85</i>	<i>Johnson, Roger et al M.</i>	<i>MINCEY RANDY</i>	454	537	W	66 ²⁰ / ₄
10-85	Mincey, Randy Charles	Herbert, Ted B.	491	64	WD	20.00
12-20-85	Herbert, Ted B.	Turner, Dwight	500	584	WD	21. 00
1-14-86	Turner, Dwight	Veach, Bradley E.	572	461	w/o corr	-0-
1-14-86			506	52	w/o	29. 00
4/22/02	VEACH, E. BRADLEY	LOUISE VEACH, BRADLEY	5271	181	WD	-0-
City		G.M.D.	L.D.	L.L.	Dimensions	Acreage
			3	347 348		Return Deed Plat Comp. Used
						5.01
Subdivision			Block	Lot	Plat Bk.	Page
<i>River Run</i>				<i>tr 8</i>		
Brief Legal Description						



Property	MAP	BLOCK	PAR	SUB
Acquired From:	OLD: 0308		066	
Acct. No.	NEW: 0308		053	Call No


3-8		66
Map	Block	Parcel

Date	Grantor (From)	Grantee (To)	D.B.	Pg.	Type	W.D. Cons
10/10/89	Turner, Dwight	Lamar Hicks Turner, Doug Dale Turner	825	97	WD	30 ⁰⁰
9/3/04		RALPH M. SR. DISHAROOD, RALPH M. JR.	735	464	WD	300 ⁰⁰
2/28/05	DISHAROOD N. RALPH M. JR	DISHAROOD N. RALPH M. SR	7812	292	DC	-a

City	G.M.D.	L.D.	L.L.	Dimensions	Acreage 2.66 AC.				
		3	347 348		Return	Deed	Plat	Comp.	Used
						5.01			

Subdivision	Block	Lot	Plat Bk.	Page
River Run		TR 9		

Brief Legal Description




Property Acquired From: 45A
Acct. No.

Photo	Call No
-------	---------

3-8		66
Map	Block	Parcel

Date	Grantor (From)	Grantee (To)	D.B.	Pg.	Type	W.D.Cons	
4/85	JOHNSON, ROGER M.	MINCEY, RANDY	454	537	W	66 ³⁰ <i>Tracts</i>	
4/85	MINCEY, RANDY	TURNER, DWIGHT	454	539	W	18 ⁵⁰	
10-85	Turner, Dwight	Brumfield, J.E.	486	320	WD	56.00	
10-30-86	Brumfield, J.E	Turner, Dwight	578	285	QC	-0	
2/27/87	Turner, Dwight	Maxwell, Paul E.	605	502	WD	35. ⁰⁰	
10-3-89	Maxwell, Paul E.	Turner, Dwight	825	93	DUP	30 ⁰⁰	
City		G.M.D.	L.D.	L.L.	Dimensions	Acreage	
			3	347 348			
			Return	Deed	Plat	Comp.	Used
							5.01
Subdivision			Block	Lot	Plat Bk.	Page	
River Run				to 9			
Brief Legal Description							



Property Acquired From: **3-8** OLD: 0308
 Acct. No. -NEW: 0308

-MAP BLOCK PAR SUB
 066 A
 054


38		60A
Map	Block	Parcel


Date	Grantor (From)	Grantee (To)	D.B.	Pg.	Type	W.D. Cons
12/89	HICKS, LAMAR TURNER, DOUG & DALE ESTATE	PRESSON, GRACE A.	840	211	W	18.80
4/10/92	PRESSON, GRACE ADAMS	SALA-SOLER, KATHERINE M. & MURPHY, BEAUMONT ADAMS	1262	195	Ex's DOA	2 TR'S -0-
9/12/95	MURPHEY, BEAUMONT ADAMS SALA-SOLER, KATHERINE M.	TURNER, DOUG & DALE HICKS, LAMAR	2183	124	W/D	2 TRACTS 52.00
9/3/04		RALPH M. SR. DISHARON, RALPH M. JR.	7351	464	W/D	300.00
2/28/05	DISHARON, RALPH M. JR	DISHARON, RALPH M. SR	7812	292	QC	-0-

City	G.M.D.	L.D.	L.L.	Dimensions	Acreage				
		3	347 348	2.21 AC	Return	Deed	Plat	Comp.	Used
						235			

Subdivision	Block	Lot	Plat Bk.	Page
		PT # 9		

Brief Legal Description





MAP BLOCK PAR SUB
 Property Acquired From: 45 OLD: 0308 067
 Acct. No. NEW: 0308 055

3-8 67
 Map Block Parcel

Date	Grantor (From)	Grantee (To)	D.B.	Pg.	Type	W.D. Cons
4/85	JOHNSON, ROGER	PHENIX LAND & INVESTMENTS, INC.	578 450	285 219	W W	0-20 17 ⁰⁰
6/85	PHENIX LAND & INVST	TURNER, DWIGHT	461	184	W	19 ⁰⁰
3/27/89	Turner, Dwight	Presson, Grace A.	612	549	WD	2 TRS 32.50
4.10.92	PRESSON, GRACE A.	MURPHY, BEAUMONT ADAMS SOLER-SALA, KATHERINE MURPHEY	1262	195	EO DPA	2 TRS. -0-
9/13/95	MURPHEY, BEAUMONT ADAMS SALA-SOLER, KATHERINE M.	TURNER, DOUG & DALE HICKS, LAMAR	2183	124	W/D	2 TRACTS 52.00
9/3/04		RALPH M. JR & DISHARDON, RALPH M.	7351	464	WD	300.00

City	G.M.D.	L.D.	L.L.	Dimensions	Acreage				
		3	347 348 373		Return	Deed	Plat	Comp.	Used
						5.2			
Subdivision				374	Block	Lot	Plat Bk.	Page	
						10			

Brief Legal Description


42

Property	MAP	BLOCK	PAR	SUB
Acquired From: 45A	OLD: 0308		068	
Acct. No.	NEW: 0308		Photo 056	Call No

3-8		68
Map	Block	Parcel

Date	Grantor (From)	Grantee (To)	D.B.	Pg.	Type	W.D. Cons
8/84	MINCEY, RANDY et al	HICKS, LAMAR	414	122	W	11 ⁰⁰
3/85	HICKS, LAMAR	HERNDON, KENNY	446	83	W	15 ⁰⁰
12-88	HERNDON, KENNY	WILBANKS, TILMON	257	109	W	30 ⁰⁰
4/90	WILBANKS, TILMON	GAINES, RAY JR.	860	544	W	18 ⁰⁰

City	G.M.D.	L.D.	L.L.	Dimensions	Acreage 2.50 AC.				
		3	373		Return	Deed	Plat	Comp.	Used
			374			501			
Subdivision					Block	Lot	Plat Bk.	Page	
RIVER RUN						7 1/2 PT			
Brief Legal Description									



Property Acquired From: 3-8-68	MAP BLOCK PAR SUB OLD: 0308 068 A
Acct. No.	NEW: 0308 Photo: 057 Call No


3-8		68A
Map	Block	Parcel

Date	Grantor (From)	Grantee (To)	D.B.	Pg.	Type	W.D.Cons
3/90	WILBANKS, JIMMON	LINDA STEWART BYARS, JAMES MILTON	850	68	W	18.10

City	G.M.D.	L.D.	L.L.	Dimensions	Acreage				
		3	373 374		Return	Deed	Plat	Comp.	Used
						250			2.51

Subdivision	Block	Lot	Plat Bk.	Page
		P 11		

Brief Legal Description



Property Acquired From: 451	MAP BLOCK PAR SUB OLD: 0308 069
Acct. No.	NEW: 0308 Phone 058 Call No


3-8		69
Map	Block	Parcel

Date	Grantor (From)	Grantee (To)	D.B.	Pg.	Type	W.D. Cons
8/84	MINCEY, RANDY J & D	MCGAHA, REBECCA A.	413	391	W	11"
		Watson, Rebecca A.	Per	'88 Tax Return		

City	G.M.D.	L.D.	L.L.	Dimensions	Acreage		
					Return	Deed	Plat Comp.
		3	374	2.76 AC	5.01		5.01

Subdivision	Block	Lot	Plat BK.	Page
RIVER RUN	PART 4 OF 12			

Brief Legal Description




Property Acquired From: 58
Acct. No.

Photo	Call No
-------	---------

03N08		58A
Map	Block	Parcel

Date	Grantor (From)	Grantee (To)	D.B.	Pg.	Type	W.D. Cons
4/11/05	BROWNING, JOE A.	SAMS, JOEL B.	7894	149	WD	63.20
5/4/05	SAMS, JOEL B.	SAMS, JOEL B. & JESSICA	8264	218	WD	-0-

City	G.M.D.	L.D.	L.L.	Dimensions	Acreage				
					Return	Deed	Plat	Comp.	Used
		3	374					225	2.25
Subdivision					Block	Lot	Plat Bk.	Page	
RIVER RUN						PART OF 12	29	132	
Brief Legal Description									



Property Acquired From: 4517	MAP BLOCK PAR SUB OLD: 0308 070
Acct. No.	NEW: 0308 059 Call No


3-8		70
Map	Block	Parcel

Date	Grantor (From)	Grantee (To)	D.B.	Pg.	Type	W.D. Cons
10/84	MINCEY, RANDY	CRAIG, JERRY W.	424	50	W	11 ¹⁰
2/85	CRAIG, JERRY W.	COOLEY, JAMES A. PATRICIA S.	441	468	W	15 ¹⁰
8/31/93	COOLEY, JAMES A. ESTATE	COOLEY, PATRICIA S.	1571	200	Adms DEED	-0-

City	G.M.D.	L.D.	L.L.	Dimensions	Acreage				
		3	374 419		Return	Deed	Plat	Comp.	Used
						5.01			5.01

Subdivision	Block	Lot	Plat Bk.	Page
River Run		Tract 13		

Brief Legal Description



Property Acquired From: <i>431</i>	MAP: <i>OLD: 0308</i>	BLOCK	PAR: <i>071</i>	SUB
Acct. No.	NEW: <i>0308</i>		Photo: <i>060</i>	Call No

<i>3-8</i>		<i>71</i>
Map	Block	Parcel

Date	Grantor (From)	Grantee (To)	D.B.	Pg.	Type	W.D. Cons
<i>11/84</i>	<i>JOHNSON, ROGER M.</i>	<i>FISHER, THOMAS W.</i>	<i>431</i>	<i>242</i>	<i>W</i>	<i>11⁰⁰</i>
<i>9/10/99</i>	<i>FISHER, THOMAS W.</i>	<i>JOHN A. LIETCH, LAURA E</i>	<i>3809</i>	<i>198</i>	<i>W/D</i>	<i>55⁰⁰</i>

City	G.M.D.	L.D.	L.L.	Dimensions	Acreage				
		<i>3</i>	<i>419</i>		Return	Deed	Plat	Comp.	Used
						<i>5.01</i>			<i>5.01</i>

Subdivision	Block	Lot	Plat Bk.	Page
		<i>14</i>		

Brief Legal Description


1848

Property	MAP	BLOCK	PAR	SUB				
Acquired From: 3-8-16	OLD: 0308		072	A		3-8		
Acct. No.	NEW: 0308		Photo 061	Call No		Map	Block	Parcel 72A

Date	Grantor (From)	Grantee (To)	D.B.	Pg.	Type	W.D. Cons
4/90	WILBANKS, TILMON	JONES, SCOTT & SHERRIE	862	605	W	216.00

City	G.M.D.	L.D.	L.L.	Dimensions	Acreage				
		3	419		Return	Deed	Plat	Comp.	Used
							5.01		
Subdivision					Block	Lot	Plat Bk.	Page	
						15	29	132	

Brief Legal Description



Property Acquired From:
Acct. No.

Photo	Call No
-------	---------


3-8		62
Map	Block	Parcel

Date	Grantor (From)	Grantee (To)	D.B.	Pg.	Type	W.D.Cons
3-4-94	TRENT, REBEKAH L.	Dale TURNER HOMES, Inc.	1762	321	W	15.50
6-30-94	Dale TURNER HOMES, Inc. Kenneth Wayne	Rowedder, Natalie A. &	1870	009	W	87.60
7/8/98	Rowedder, Natalie A. & Kenneth Wayne	Hicks, William Barry	3212	236	W	109.99
1/2/07	HICKS, WILLIAM BARRY	HAUGHT, DEAN A	9373	454	DUP	119.30
2/8/07	HAUGHT, DEAN A.	HAUGHT, DEAN A. & BRITTANY D.	9414	237	WSD	-0-

City	G.M.D.	L.D.	L.L.	Dimensions	Acreage 2.5 AC				
		3	419 420		Return	Deed	Plat	Comp.	Used

Subdivision	Block	Lot	Plat Bk.	Page
RIVER RUN		PART OF 116	41	39

Brief Legal Description



Property Acquired From: #5 OLD: 3-8 MAP BLOCK PAR SUB
 Acct. No. 45A 72

3-8 72
 Map Block Parcel

NEW: 03-08 - 062

Date	Grantor (From)	Grantee (To)	D.B.	Pg.	Type	W.D. Cons
8/84	WILBANKS, TILMON ^{et al}	KUYKENDALL, Jerry A.	417	351	W	22.00
7/24/87	KUYKENDALL, Jerry A.	Turner, Douglas, Dale & Casey	646	626	WD	32.00
9-87	CASEY TURNER, Douglas, Dale	WALKER, BEN DAVIS	658	631	W	42.00
1-90	WALKER, BEN DAVIS	WILBANKS, TILMON	847	413	W	47.00
5-7-91	WILBANKS, TILMON	WILBANKS, TONY L. &	994	154	WD	15.00
?/?	WILBANKS, TILMON	TRENT, REBEKAH L.	1032	288	W	15.50


KFC 7-90

ERROR PAR 6-26-91 SAME DAY SET BY PARCEL TO WILBANKS

City	G.M.D.	L.D.	L.L.	Dimensions	Acreage <u>2.5AC.</u>				
			419		Return	Deed	Plat	Comp.	Used
		3	420			16-02			14-02


Subdivision	Block	Lot	Plat Bk.	Page
<u>RIVER RUN</u>		<u>2-PT</u> <u>15 & 16</u>	<u>41</u>	<u>39</u>

Brief Legal Description



Property Acquired From: 3-8-7	MAP BLOCK PAR SUB OLD: 0308 072 B	3-8	728
Acct. No.	NEW: 0308	Map	Block Parcel


Date	Grantor (From)	Grantee (To)	D.B.	Pg.	Type	W.D. Cons	
5/91	WILBANKS, TILMON	VIRGINIA R. E. EUBANKS, TONY L. E.	994	154	W	15.00	
2/1/93	VIRGINIA R. E. EUBANKS, TONY L. E.	CHARLOTTE E. SMITHMIER, C. E. E.	1390	25	W	15.70	
10/27/93	CHARLOTTE E. SMITHMIER, C. E. E.	SMITHMIER, CLAUDIA LYNN	1639	271	W/D	10.00	
11/9/00	SMITHMIER, CLAUDIA LYNN	MILLER, GINA	4366	210	W/D	104.00	
6/15/01	MILLER, MARK	MILLER, MARK & GINA	4684	427	Q/C	0	
City		G.M.D.	L.D.	L.L.	Dimensions	Acreage	
			3	419 420		Return 2.51	Deed Plat Comp. Used
Subdivision					Block	Lot	Plat Bk. Page
RIVER RUN						Pt. TP. Pt. 16	40 167
Brief Legal Description							



Property Acquired From: 457	MAP BLOCK PAR SUB OLD: 0308 074	3-8	74
Acct. No.	NEW: 0308	Map	Block Parcel
	Photo 063		

Date	Grantor (From)	Grantee (To)	D.B.	Pg.	Type	W.D. Cons
10/84	WILBANKS, TILMON ^{et al}	BRIDENBAUGH, CAROLINE A	422	283	W	11 ¹⁰
9/2/98	Bridenbaugh, Caroline	Bridenbaugh, Ray F.	3290	258	W/D	0


City	G.M.D.	L.D.	L.L.	Dimensions	Acreage				
		3	419 +30 323		Return	Deed	Plat	Comp.	Used
						5.01			5.01
Subdivision					Block	Lot	Plat	Bk.	Page
RIVER RUN						72 17			
Brief Legal Description									



Property Acquired From: 45A	MAP BLOCK PAR. SUB OLD: 0308 075	3-8		75
Acct. No.	NEW: 0308	064	Call No.	Map Block Parcel

Date	Grantor (From)	Grantee (To)	D.B.	Pg.	Type	W.D. Cons
1/95	WILBANKS, TILMON	KEHELEY, EDWARD DAVID	437	271	W	11 ⁴⁰
3/3/87	Keheley, Edward D.	Adams, Michael R.	618	378	L/D	73. ⁰⁰⁰
6/19/03	ADAMS, MICHAEL R	LORETTA M. & ADAMS, MICHAEL R	12363	40	R/C	0


City	G.M.D.	L.D.	L.L.	Dimensions	Acreage				
		3	374 373		Return	Deed	Plat	Comp.	Used
						5.18			
Subdivision					Block	Lot	Plat Bk.	Page	
River Run						18			
Brief Legal Description									



Property	MAP	BLOCK	PAR	SUB			
Acquired From: 45A	OLD: 0308		076			3-8	
Acct. No.	NEW: 0308	Photo	065	Call No		Map	Block
							Parcel
							76

Date	Grantor (From)	Grantee (To)	D.B.	Pg.	Type	W.D. Cons
?/85	JOHNSON, ROGER ^{et al}	REID, DANNY	449	196	W	18 ⁹⁰
6/85	REID, DANNY	WILLARD, SHEILA D. ^{RANDOLPH H.}	466	1	W	28 ¹⁰

City	G.M.D.	L.D.	L.L.	Dimensions	Acreage				
		3	348 323 374		Return	Deed	Plat	Comp.	Used
						5.72			
Subdivision					Block	Lot	Plat Bk.	Page	
River Run						#19			
Brief Legal Description									




Property Acquired From: 4-2	MAP BLOCK PAR SUB OLD: 0308 077
Acct. No.	NEW: 0308 Photo 066 Call No

3-8		77
Map	Block	Parcel

Date	Grantor (From)	Grantee (To)	D.B.	Pg.	Type	W.D. Cons
10/84	WILBANKS, TILMAN ^{et al}	MURRAY, FRANK J.	421	463	W	
12-31-86	MURRAY, FRANK J.	HICKS, LAMAR	591	35	WD	35 ⁰⁰
4/16/87	Hicks, Lamar	Trenholm, Pierre B. & Renee	619	87	WD	45 ⁰⁰
5/1/89	^{Renee} Trenholm, Pierre B. &	Hicks, Lamar	790	424	W	18 ²⁰
3/24/08	HICKS, LAMAR	HICKS, CAROL BUTLER	10141	71	WD	--

City	G.M.D.	L.D.	L.L.	Dimensions	Acreage				
					Return	Deed	Plat	Comp.	Used
		3	373			5.01			5.01
Subdivision					Block	Lot	Plat Bk.	Page	
						20			


Brief Legal Description




Property Acquired From: 45A	MAP BLOCK PAR SUB OLD: 0308 078	3-8	78
Acct. No.	NEW: 0308	Map	Block Parcel

Date	Grantor (From)	Grantee (To)	D.B.	Pg.	Type	W.D.Cons
1/85	WILBANKS, TIMON	BARRON, DENNIS L.	437	341	W	15 ¹⁰
5/12/87	Barron, Dennis L.	Trenholm, Pierre B. & Renee	627	699	W.D.	35 ⁰⁰

City	G.M.D.	L.D.	L.L.	Dimensions	Acreage				
		3	373	1.97 AC	Return	Deed	Plat	Comp.	Used
						507			
Subdivision					Block	Lot	Plat Bk.	Page	
River Lane					PART OF	21			
Brief Legal Description									






Property		MAP	BLOCK	PAR	SUB				
Acquired From: 458		OLD: 0308		079		3-8			79
Acct. No.		NEW: 0308		068	Call No	Map	Block	Parcel	

Date	Grantor (From)	Grantee (To)	D.B.	Pg.	Type	W.D. Cons
1/85	WILBANK, TILMON ^{et al}	MARTIN, J. K. JR. KATHERINE C.	437	17	W	15 ⁰⁰
10/25/75	MARTIN, J. K. JR. KATHERINE C.	CHANDLER, MELANIE L. TIMOTHY R.	2220	227	W/D	43 ⁰⁰
5/17/00	CHANDLER, MELANIE L. TIMOTHY R.	SHEPARD, DARREN E. KIMBERLY A.	4148	191	WD	205 ⁰⁰

City	G.M.D.	L.D.	L.L.	Dimensions	Acreage				
		3	420 373		Return	Deed	Plat	Comp.	Used
						5.02			5.02
Subdivision					Block	Lot	Plat	Bk.	Page
River Run						#22			
Brief Legal Description									



Property Acquired From: <i>45A</i>	MAP OLD: 0308	BLOCK	PAR 080	SUB
Acct. No.	NEW: 0308	Photo 069	Call No	


<i>3-8</i>		<i>80</i>
Map	Block	Parcel

Date	Grantor (From)	Grantee (To)	D.B.	Pg.	Type	W.D. Cons
<i>9/84</i>	<i>WILBANKS, TILMON</i>	<i>TOTHEROW, JOSEPH JR.</i>	<i>417</i>	<i>337</i>	<i>W</i>	<i>16⁶⁰</i>

City	G.M.D.	L.D.	L.L.	Dimensions	Acreage				
		<i>3</i>	<i>420</i>		Return	Deed	Plat	Comp.	Used
						<i>5.01</i>			<i>5.01</i>

Subdivision	Block	Lot	Plat Bk.	Page
		<i>23</i>		

Brief Legal Description




Property Acquired From: <i>451</i>	MAP BLOCK PAR SUB OLD: 0308	081			
Acct. No.	NEW: 0308	Pr <i>070</i>	Call No	3-8	81
				Map	Block Parcel

Date	Grantor (From)	Grantee (To)	D.B.	Pg.	Type	W.D. Cons
<i>4/85</i>	<i>JOHNSON, ROGER ^{et al}</i>	<i>WILBANKS, TILMON</i>	<i>452</i>	<i>98</i>	<i>W</i>	<i>27⁸⁰</i>
<i>4/29/93</i>	<i>WILBANKS, MARION TILMON</i> <i>ESTATE</i>	<i>WILBANKS, MARY KATHLEEN</i>	<i>1471</i>	<i>328</i>	<i>Gr's Deed</i>	<i>-0-</i>
<i>10/21/93</i>	<i>WILBANKS, MARY KATHLEEN</i>	<i>ELLIS, RAY C.</i>	<i>1627</i>	<i>3310</i>	<i>W/D</i>	<i>75.⁰⁰</i>

City	G.M.D.	L.D.	L.L.	Dimensions	Acreage				
		<i>3</i>	<i>420</i>		Return	Deed	Plat	Comp.	Used
						<i>10.08</i>			

Subdivision	Block	Lot	Plat Bk.	Page
<i>River Run</i>		<i>24</i> <i>225</i>	<i>29</i>	<i>132</i>

Brief Legal Description




Property Acquired From: #5A	MAP BLOCK PAR SUB OLD: 0308 083	3-8		83
Acct. No.	NEW: 0308	Photo 071	Call No.	Map Block Parcel

Date	Grantor (From)	Grantee (To)	D.B.	Pg.	Type	W.D. Cons
?/84	MINCEY, RANDY	TUCKER, RHONDA L.	424	601	W	11 ¹⁰
5/5/05	RHONDA LUCKIE TUCKER, RONALD CRAIG	ELLIS, RAY	789	176	WD	110 ⁰⁰

City	G.M.D.	L.D.	L.L.	Dimensions	Acreage				
		3	419 420		Return	Deed	Plat	Comp.	Used
						5.01			5.01
Subdivision					Block	Lot	Plat	Bk.	Page
						7A-26			

Brief Legal Description



Property Acquired From: <i>434</i>	MAP BLOCK PAR SUB OLD: 0308 084	3-8		84
Acct. No. NEW: 0308	072	Map	Block	Parcel

Date	Grantor (From)	Grantee (To)	D.B.	Pg.	Type	W.D. Cons
12/84	JOHNSON, ROGER M.	REYNOLDS, JOHN S., NANCY R.	434	277	W	11 ¹⁰

City	G.M.D.	L.D.	L.L.	Dimensions	Acreage				
		3	419		Return	Deed	Plat	Comp.	Used
						5.02			5.02

Subdivision	Block	Lot	Plat Bk.	Page
		27		

Brief Legal Description

90
77

Property Acquired From: 450	MAP: 0308	BLOCK: 085	PAR: 085	SUB:
Acct. No.	NEW: 0308	Photo: 073	Call No:	


308		85
Map	Block	Parcel

Date	Grantor (From)	Grantee (To)	D.B.	Pg.	Type	W.D. Cons
10/81	MINCEY, RANDY ^{et al}	HOWARD, ODIE L.	424	338	W	11 ²⁰
8/88	HOWARD, ODIE L.	HOWARD, KRISTIE A. & JEFFREY L.	743	22	W	-

City	G.M.D.	L.D.	L.L.	Dimensions	Acreage				
		3	419		Return	Deed	Plat	Comp.	Used
						5.07			5.07

Subdivision	Block	Lot	Plat Bk.	Page
RIVER RUN		7A 28		

Brief Legal Description: SEE 1990 Qc 924/298 FROM MARIETTA MOBILE HOMES TO HOWARDS?




Property	MAP	BLOCK	PAR	SUB
Acquired From: 4519	OLD: 0308		086	
Acct. No.	NEW: 0308		074	Call No.

3-8		86
Map	Block	Parcel

Date	Grantor (From)	Grantee (To)	D.B.	Pg.	Type	W.D.Cons
3/8/5	Johnson, Roger M.	Howard, Odie L.	445	389	W	11 ¹⁰
7/3/91	Howard, Odie L. & Int.	Howard, Joyce A.	1022	162	W	—

City	G.M.D.	L.D.	L.L.	Dimensions	Acreage				
		3	419		Return	Deed	Plat	Comp.	Used
						5.04			
Subdivision					Block	Lot	Plat	Bk.	Page
River Run						229			
Brief Legal Description									



Property	MAP	BLOCK	PAR	SUB
Acquired From: <i>45A</i>	OLD: 0308		087	
Acct: No.	NEW: 0308		075	Call No

<i>3-8</i>		<i>87</i>
Map	Block	Parcel

Date	Grantor (From)	Grantee (To)	D.B.	Pg.	Type	W.D.Cons
<i>3/85</i>	<i>JOHNSON, ROGER et al</i>	<i>KELLEY, KENNETH</i>	<i>447</i>	<i>360</i>	<i>W</i>	<i>11' 10"</i>
<i>1/31/87</i>	<i>Kelley, Kenneth F. JR.</i>	<i>Mann, Hoke S.</i>	<i>599</i>	<i>127</i>	<i>W/D</i>	<i>22' 00"</i>
<i>1/6/99</i>	<i>Mann, Hoke S.</i>	<i>Pawenski, Robert</i>	<i>3457</i>	<i>143</i>	<i>W/D</i>	<i>42' 00"</i>

City	G.M.D.	L.D.	L.L.	Dimensions	Acreage				
		<i>3</i>	<i>419</i>		Return	Deed	Plat	Comp.	Used
						<i>5.03</i>			<i>5.03</i>

Subdivision	Block	Lot	Plat Bk.	Page
<i>River Rose</i>		<i># 30</i>		

Brief Legal Description



Property	MAP	BLOCK	PAR	SUB
Acquired From:	OLD: 0308		045	
Acct. No.	NEW: 0308		076	

3-8		45
Map	Block	Parcel

Date	Grantor (From)	Grantee (To)	D.B.	Pg.	Type	W.D.Cons
4/30/87	Holcomb, Delia B.	Holcomb, James O. ^{1/2 INT.} T.E.	639	421	QC	-0-
10/2/92	Holcomb, James O.	CANFIELD, MARY H. ^{1/2 INT.}	1296	306	QC	-0-
10/16/93	HOLCOMB, T.E. (GENE)	JOHNSON, JANE H. ^{1/2 INT.} HOLCOMB, JAMES E.	1167	292	QC	-0-
12/31/02	CANFIELD, MARY	" " "	576	18	Q/C	-0-

City	G.M.D.	L.D.	L.L.	Dimensions	Acreage				
		3	300-304 345-347 374-376	119.87Ac	Return	Deed	Plat	Comp.	Used
						23976			

Subdivision	Block	Lot	Plat Bk.	Page
417, 412			33	112

Brief Legal Description

1940-1941
1942-1943
1944-1945
1946-1947
1948-1949
1950-1951
1952-1953
1954-1955
1956-1957
1958-1959
1960-1961
1962-1963
1964-1965
1966-1967
1968-1969
1970-1971
1972-1973
1974-1975
1976-1977
1978-1979
1980-1981
1982-1983
1984-1985
1986-1987
1988-1989
1990-1991
1992-1993
1994-1995
1996-1997
1998-1999
2000-2001
2002-2003
2004-2005
2006-2007
2008-2009
2010-2011
2012-2013
2014-2015
2016-2017
2018-2019
2020-2021
2022-2023
2024-2025

Duplicate

Name: ~~David N. Darby~~
 Return: Darby, David N
 Name On Deed: Rt 1 - 1/2 Ball Ground, Ga

Photo	Call No.
-------	----------

308		45
Map	Block	Parcel

Property Address: Freestone RR Coover Rd

Property Acquired From: 225 117

Acquired By: Deed Will — Approximate Date Acquired: — Recorded Yes — No — D.B. — Pg. — Size: (Dim. or Ac.) 225 117 742


Bounded By: N. — S. — E. — W. —

Date	Grantor (From)	Grantee (To)	D.B.	Pg.	Type	W.D. Cons.
11/21/40	Greene, A. L. B	Darby, J. R. Darby, David N	7	222	WD	53 TR 5
11/7/02	Weaver, C. F.	Darby, Oliver P	FF	762	WD	—
7/19/60	Hokcombe, Thomas E	Hokcombe, Mary Darb. Darby, David N	56	425	ATF	—

City	G.M.D.	L.D.	LL	Dimensions	Acreage	Return	Deed	Plat	Comp.	Used
				239.75	359.5	608	342		517	517

Subdivision	Block	Lot	Plat Book	Page

Brief Legal Description: 517 ac ± of LL 230.231.272.276.300.350.370.423 274.255.303.346.347.373.420.417.418.447.520.304.3.45.373.376
LD3



Duplicates

Name On Return: **Darby, David N.**
Ball Ground, Ga. R-1

Name On Deed:

222

Photo Call No.

Map Block Parcel

Property Address: _____ Property Acquired From: _____


Acquired By: Deed Will _____ Approximate Date Acquired: _____ Recorded Yes No _____ D.B. Pg. _____ Size: (Dim. or Ac.) _____

Bounded By: N. _____ S. _____ E. _____ W. _____

Date	Grantor (From)	Grantee (To)	D.B.	Pg.	Type	W.D. Cons.
8/23/45	Wood, Mrs Florence	Darby, David N.	14	441	WD	4 ⁹⁵ Yes

City	G.M.D.	L.D.	L.L.	Dimensions	Acreage				
					Return	Deed	Plat	Comp.	Used
		3	304 345		1008	87		97 ±	97 ±
				Subdivision 376, 418, 417	Block	Lot	Plat Book	Page	
			273						

Brief Legal Description: ⁹⁵ 1 ac ± FLL 273, 304, 345, 376, 417, 418, L.D. 3



Property Acquired From: <u>76</u>
Acct. No.


Photo	Call No
-------	---------


<u>03N08</u>		<u>76A</u>
Map	Block	Parcel

Date	Grantor (From)	Grantee (To)	D.B.	Pg.	Type	W.D. Cons
<u>12/31/02</u>	<u>JOHNSON, JANE HOLCOMB, JIMMY C.</u>	<u>CANFIELD, MARY</u>	<u>5776</u>	<u>66</u>	<u>Q/C</u>	<u>0</u>
<u>9/7/04</u>	<u>CANFIELD, MARY</u>	<u>MCGRAW FOOD, LLC.</u>	<u>7394</u>	<u>250</u>	<u>GEN WD</u>	<u>768.⁰⁰</u>

City	G.M.D.	L.D.	L.L.	Dimensions	Acreage <u>99.884</u>				
		<u>3</u>	<u>302 303 346</u>		Return	Deed	Plat	Comp.	Used
					<u>119.00</u>				<u>119.88</u>
Subdivision				<u>347; 374; 375</u>	Block	Lot	Plat	Bk.	Page
						<u>TRACT I</u>			

Brief Legal Description






Property Acquired From: 13-P-451	MAP OLD: 0308	BLOCK	PAR 045	SUB C	13-P		45C
Acct. No.	NEW: 0308	Photo 077	Call No	Map	Block	Parcel	

Date	Grantor (From)	Grantee (To)	D.B.	Pg.	Type	W.D. Cons
5/2/87	Cobb, Charles K.	Holcomb, Delia B.	634	551	DC	30.00
6/17/87	Holcomb, Delia B.	Silvers, Ruth D.	634	552	WD	10.00
8/25/03	SILVERS, RUTH (ESTATE)	SILVERS, GARY	6A95	36	EXECS DEED	

City	G.M.D.	L.D.	L.L.	Dimensions	Acreage				
		3	273274 575302 303307		Return	Deed	Plat	Comp.	Used
								20A	


Subdivision	Block	Lot	Plat Bk.	Page
			See	attached

Brief Legal Description 1987 Deeds 634/551 & 634/552 sheet
 match unrecorded plat mailed in by Mrs Cobb, see attached



Property Acquired From: 3-J	MAP- BLOCK PAR SUB OLD: 0308 045 B	3-J		45B
Acct. No.	NEW: 0308	Map	Block	Parcel

Date	Grantor (From)	Grantee (To)	D.B.	Pg.	Type	W.D. Cons	
4/30/87	Holcomb, James O. ^{11. E. Holcomb}	Holcomb, Delia B.	623	508	OC	-0-	
5/2/87	Holcomb, Delia B.	Cobb, Charles K. ^{2/3 INT.}	623	509	WD	150.00	
10-87	THACKER, R. ^{ERROR CORR SAME YEAR SEE 51F}		668	325	OC	65.00	
2/88	COBB, CHARLES	COBB, L. PAUL JR. ^{1/3 INT.}	692	555	OC	2 TRS 67.00	
11/6/04	COBB, L PAUL JR. ^(ESTATE)	COBB, JOHN BART ^{1/3 INT.}	750Z	1	EYES DEED OF ASSENT	3 PARCELS	
11/6/04	COBB, CHARLES K. ^{JOHN BART.}	FLATBOTTOM PROPERTIES LLC	750Z	15 91C 9	LTD WD	1072 40	
City		G.M.D.	L.D.	L.L.	Dimensions	Acreage	
			3	230.24 273.27 325.28	113.07 AC *119.15 AC	Return Deed Plat Comp. Used	
Subdivision		303.304		Block		Lot	Plat Bk. Page
		*16.95					33 9
Brief Legal Description * PARCELS 34879A COMBINED W/THIS PARCEL PER 2004							
DEED 750Z/9 COVERED AS ONE DESCRIPTION. 12/7/04							
* 96.14 Acres used for Heating Plantation on the Etowah Ph I							



Property Acquired From: 78
Acct. No.


Photo	Call No
-------	---------

03N08		78A
Map	Block	Parcel

Date	Grantor (From)	Grantee (To)	D.B.	Pg.	Type	W.D. Cons
11/10/04	FLATBOTTOM PROPERTIES, LLC	MCGRAW FORD, LLC	750Z	42	LTD WD	5A. ⁶⁰

City	G.M.D.	L.D.	L.L.	Dimensions	Acreage				
					Return	Deed	Plat	Comp.	Used
		3	30Z			6.00			6.00
Subdivision					Block	Lot	Plat Bk.	Page	

Brief Legal Description



Name On Return: Wigington, Ball Ground	MAP OLD: 0308	BLOCK	PAR 050	SUB
Name On Deed:	NEW: 0308		Photo 079	Call No.


3-8		50
Map	Block	Parcel

Property Address: off Flatbottom Rd	Property Acquired From:			
Acquired By: Deed Will	Approximate Date Acquired:	Recorded Yes No	D.B. Pg.	Size: (Dim. or Ac.)
Bounded By: N.	S.	E.	W.	

Date	Grantor (From)	Grantee (To)	D.B.	Pg.	Type	W.D. Cons.
8/17/61	EXEC. Murphy, Louvenia Est. Wigington, Inc	Wigington, Inc	62	329	Erec. D.	—

City	G.M.D.	L.D.	L.L.	Dimensions	Acreage 60				
out		4	230 229	34.9 AC 40.5 AC	Return 62	Deed 62	Plat	Comp. 60	Used 62
Subdivision 276				32.9 AC	Block	Lot	Plat Book	Page	
10.48 Act - 15.48 Act = 18.48 Act									
12.48 Act - 16.48 Act									

Brief Legal Description: 62nd off L 230-229-276 LD 3




Property 3-8-50	MAP	BLOCK	PAR	SUB
Acquired From:	OLD: 0308		050	B
Acct. No.	NEW: 0308		Photo 079	Call No A


3-8		50B
Map	Block	Parcel

Date	Grantor (From)	Grantee (To)	D.B.	Pg.	Type	W.D. Cons
12/14/93	WIGINGTON, INA ^{1/9}	L. PAUL JR. ^{45 INT.} COBB, CHARLES K. ^{2/3 INT}	11678	147	W/D	24.00
11/10/04	COBB, L. PAUL JR. ^(ESTATE)	COBB, JOHN BARI ^{1/2 INT}	7502	1	EVELS D.G.A.	3 PARCELS ⊕

*DELETE THE
COMBINE W/
PER 2004 DEED
COVERED AS ONE
DESCRIPTION
12/1/04*


City	G.M.D.	L.D.	L.L.	Dimensions	Acreage				
		3	229		Return	Deed	Plat	Comp.	Used
			276					11.5±	11.5±
Subdivision					Block	Lot	Plat Bk.	Page	
Brief Legal Description									



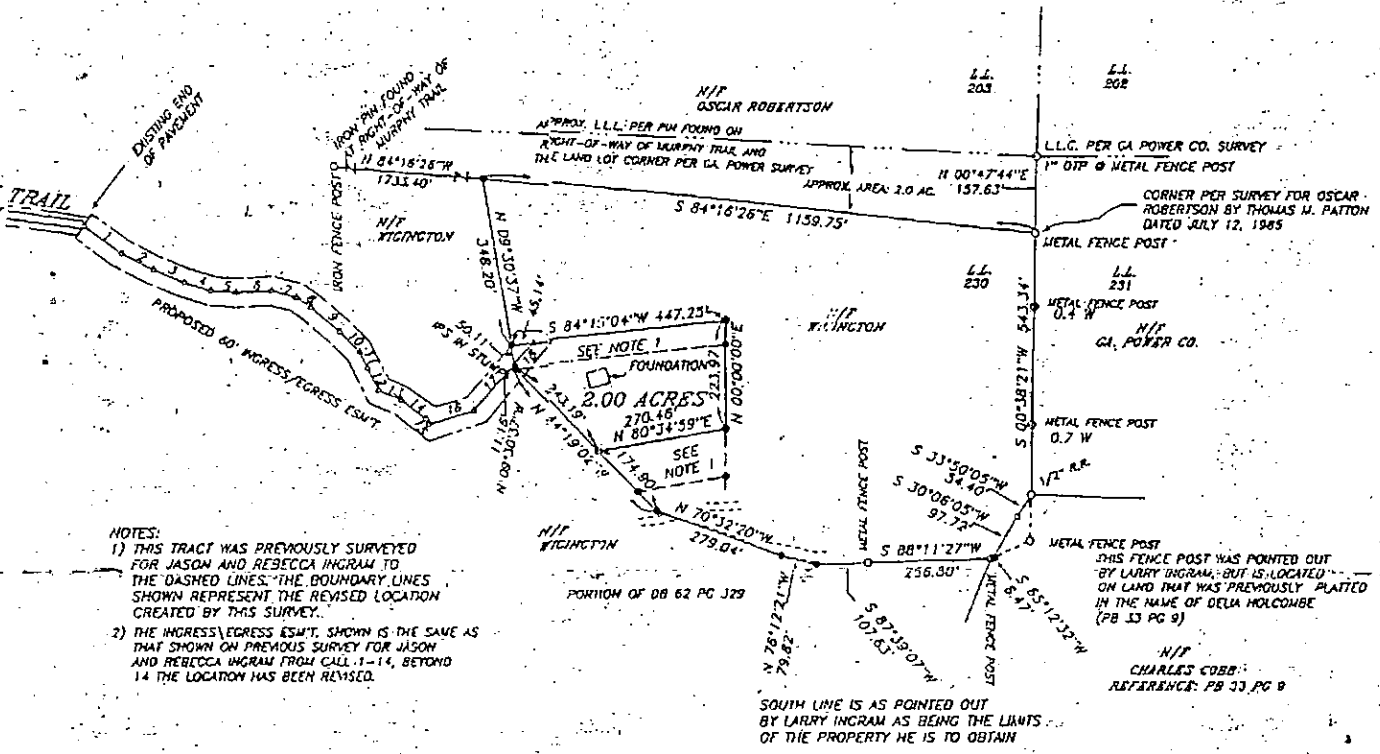


1

2




COURSE	BEARING	DISTANCE
1	S 34°12'39"E	97.34'
2	S 62°41'18"E	72.88'
3	S 67°46'09"E	63.39'
4	S 73°14'33"E	57.64'
5	S 85°44'26"E	53.05'
6	N 87°31'13"E	75.17'
7	S 75°19'34"E	54.51'
8	S 56°01'58"E	38.72'
9	S 49°28'41"E	78.58'
10	S 45°40'27"E	60.38'
11	S 26°12'52"E	37.17'
12	S 26°41'47"E	50.78'
13	S 66°33'37"E	52.60'
14	S 53°25'20"E	65.21'
15	S 28°27'24"E	12.82'
16	N 73°26'40"E	98.56'
17	N 41°52'05"E	130.53'
18	N 41°52'08"E	57.65'




- NOTES:
- 1) THIS TRACT WAS PREVIOUSLY SURVEYED FOR JASON AND REBECCA INGRAM TO THE DASHED LINES; THE BOUNDARY LINES SHOWN REPRESENT THE REVISED LOCATION CREATED BY THIS SURVEY.
 - 2) THE INGRESS/EGRESS ESWT. SHOWN IS THE SAME AS THAT SHOWN ON PREVIOUS SURVEY FOR JASON AND REBECCA INGRAM FROM CALL 1-14, BEYOND 14 THE LOCATION HAS BEEN REVISED.




SURVEY FOR
JASON & REBECCA INGRAM
 LAND LOT 230
 3RD DISTRICT, 2ND SECTION,
 CHEROKEE COUNTY, GEORGIA
 DATE: APRIL 17, 2000

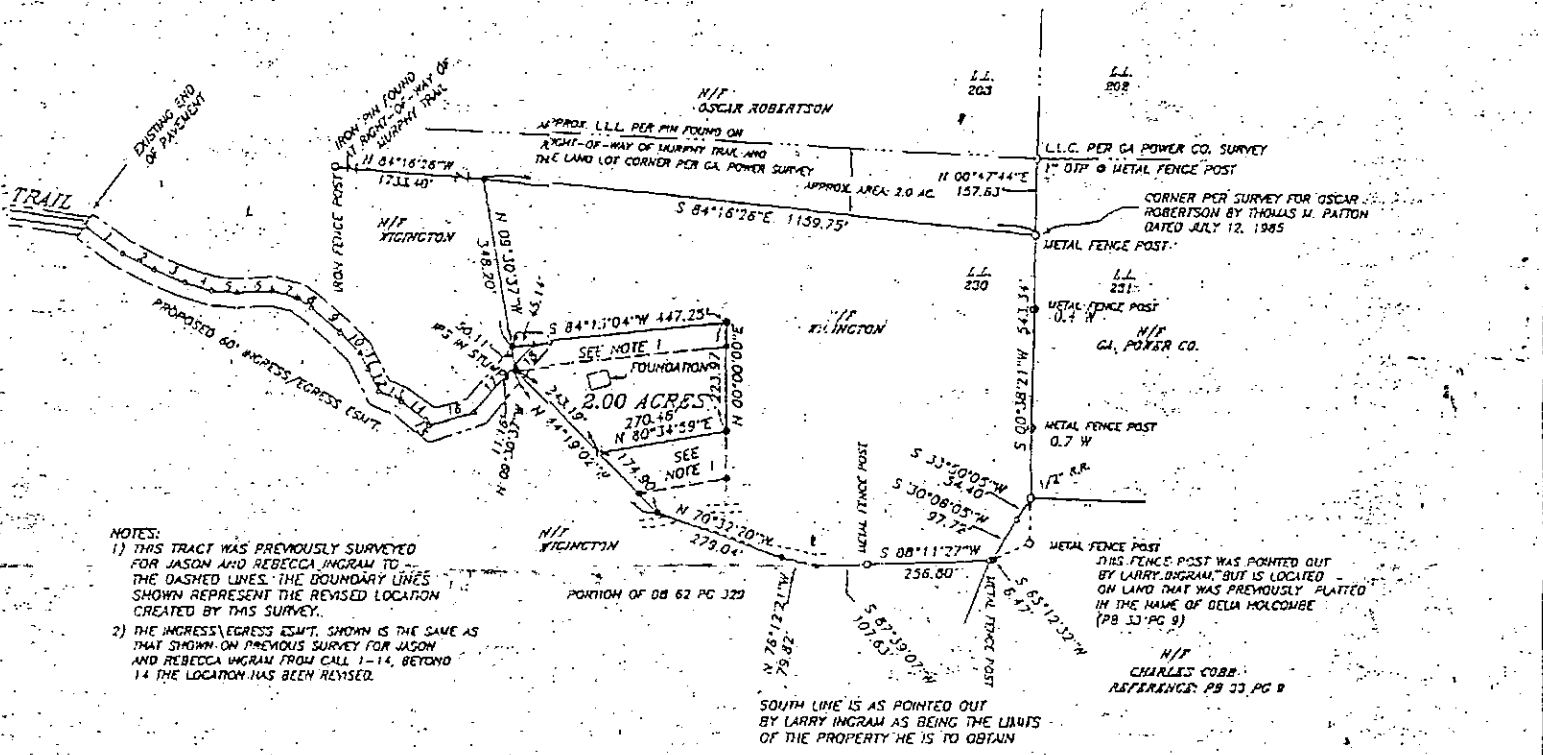


P.C. 1
 16
 36x11624
 SA 30540
 78-7528





COURSE	BEARING	DISTANCE
1	S 34°12'39"E	97.34'
2	S 62°44'18"E	72.88'
3	S 67°46'09"E	89.39'
4	S 23°14'33"E	37.64'
5	S 65°24'28"E	51.03'
6	N 87°11'17"E	75.17'
7	S 73°19'34"E	51.51'
8	S 56°01'38"E	38.72'
9	S 49°28'43"E	78.58'
10	S 43°40'27"E	60.38'
11	S 26°12'52"E	37.17'
12	S 26°41'47"E	50.78'
13	S 66°33'31"E	52.60'
14	S 53°15'20"E	65.21'
15	S 28°27'24"E	12.87'
16	N 73°25'40"E	98.56'
17	N 41°52'03"E	130.53'
18	N 41°52'08"E	57.55'

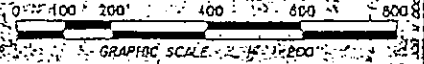


NOTES:
 1) THIS TRACT WAS PREVIOUSLY SURVEYED FOR JASON AND REBECCA INGRAM TO THE DASHED LINES. THE BOUNDARY LINES SHOWN REPRESENT THE REVISED LOCATION CREATED BY THIS SURVEY.
 2) THE INGRESS/EGRESS ESMT. SHOWN IS THE SAME AS THAT SHOWN ON PREVIOUS SURVEY FOR JASON AND REBECCA INGRAM FROM CALL 1-14, BEYOND 14 THE LOCATION HAS BEEN REVISED.


SOUTH LINE IS AS POINTED OUT BY LARRY INGRAM AS BEING THE LIMITS OF THE PROPERTY HE IS TO OBTAIN



SURVEY FOR
JASON & REBECCA INGRAM
 LAND LOT 230
 3RD. DISTRICT, 2ND SECTION,
 CHEROKEE COUNTY, GEORGIA
 DATE: APRIL 17, 2000



P.G.
 78-1624
 A 30540
 78-7528



Property Acquired From: 79B
Acct. No.

Photo	Call No
-------	---------

03N08		79E
Map	Block	Parcel

Date	Grantor (From)	Grantee (To)	D.B.	Pg.	Type	W.D.Cons
9/25/01	VANESSA & VICKY & INA BUCHANAN, JOHNNY RAY	DAKWOOD ACCEPTANCE CORPORATION	5007	179	QC	-0-


See Civil action 97-CV-1805

Deed

5/20/02

Same that Sheriff's deed 4684/3 see prior to recording 79B

City	G.M.D.	L.D.	L.L.	Dimensions	Acreage				
					Return	Deed	Plat	Comp.	Used
		3	229			4.00			4
Subdivision					Block	Lot	Plat Bk.	Page	
SEE DEED ATTACHED									
Brief Legal Description									



CHEROKEE COUNTY, GA.
REAL ESTATE TRANSFER TAX
PAID 5.00
DATE 8/23/07
Anne M. Reneau
CLERK OF SUPERIOR COURT

5469 375
FILED IN OFFICE
CLERK OF SUPERIOR COURT
CHEROKEE COUNTY, GA
02 AUG 23 PM 4: 32
BOOK 5469 PAGE 375
Anne M. Reneau

NTX

QUITCLAIM DEED

1/1
12⁰⁰
Bray & Johnson
P. O. Box 1649
Canton, GA 30114
37273

STATE OF GEORGIA,
COUNTY OF CHEROKEE.

THIS INDENTURE, made this 23rd day of July, in the Year of Our Lord Two Thousand Two (2002), between OAKWOOD ACCEPTANCE CORPORATION, of the State of NC and County of Guilford, of the first part, and, VICKIE (VICKY) KATRINA BUCHANAN, VANESSA GILSTRAP BUCHANAN of the State of Georgia and County of Cherokee, of the second part,

WITNESSETH: That the said party of the first part, for and in consideration of the sum of ONE DOLLAR AND OTHER GOOD AND VALUABLE CONSIDERATIONS, in hand paid, the receipt whereof is acknowledged, has bargained, sold, and by these presents does remise, convey and forever quitclaim to the said party of the second part, her heirs and assigns.

All that tract or parcel of land lying and being in Land Lot 229 of the 3rd District, 2nd Section of Cherokee County, Georgia, and being more particularly described on Exhibit 'A' attached hereto and made a part hereof by reference thereto.

TO HAVE AND TO HOLD the said described premises to the said party of the second part, so that neither the said party of the first part nor its heirs, nor any other person or persons claiming under it shall at any time, by any means or ways, have, claim or demand any right or title to the aforesaid described premises or appurtenances, or any rights thereof.

IN WITNESS WHEREOF, the said party of the first part have hereunto set its hand and its seal, the day and year above written.

SIGNED, SEALED AND DELIVERED
IN THE PRESENCE OF:


OAKWOOD ACCEPTANCE
CORPORATION

[Signature]
WITNESS

BY: [Signature]

Nichelle M. Jackson
NOTARY PUBLIC
MY COMMISSION EXPIRES: 11-12-06

ATTEST: [Signature]
(Seal)






EXHIBIT "A"


All that certain tract or parcel of land lying and being in Land Lot 229 of the 3rd District, 2nd Section of Cherokee County, Georgia, being more particularly described as follows:

BEGINNING at a iron pin found on the southern Right-of-Way line of Murphy Trail (40' Right-of-Way), said iron pin being 225.76 feet southeasterly along said Right-of-Way line from the intersection of Deer Lane (50' Right-of-Way) and Murphy Trail; thence along the southern Right-of-Way line of Murphy Trail the following 8 courses and distances: south $63^{\circ}43'45''$ east a distance of 47.22 feet to a point; thence south $31^{\circ}50'10''$ east a distance of 57.11 feet to a point; thence north $89^{\circ}55'35''$ east a distance of 48.15 feet to a point; thence north $84^{\circ}26'45''$ east a distance of 37.42 feet to a point; thence south $89^{\circ}34'45''$ east a distance of 37.17 feet to a point; thence south $79^{\circ}05'10''$ east a distance of 21.46 feet to a point; thence south $65^{\circ}29'20''$ east a distance of 31.86 feet to a point; thence south $51^{\circ}26'10''$ east a distance of 59.39 feet to an iron pin set; thence leaving said Right-of-Way line of Murphy Trail and running south $10^{\circ}56'15''$ west a distance of 612.75 feet to an iron pin set; thence south $87^{\circ}01'40''$ west a distance of 203.82 feet to an iron pin set; thence north $00^{\circ}00'10''$ east a distance of 559.70 feet to an iron pin found; thence north $00^{\circ}03'05''$ west a distance of 127.85 feet to an iron pin found on the southern Right-of-Way line of Murphy Trail said iron pin being the point of beginning.

Said tract contains 4.00 acres

Including any right of redemption/tax sale proceeds associated with the above described property.

Rec 10-30-2002



Property Acquired From: 79
Acct. No.


Photo	Call No
-------	---------

03N08		79F
Map	Block	Parcel

Date	Grantor (From)	Grantee (To)	D.B.	Pg.	Type	W.D. Cons
8/8/02	BUCHANAN, VANESSA V. LEE INA LEE	HANCOCK, JUANITA	5438	197	W/D	-0-
	BUCHANAN, VICKELLY K					
5/5/03	BUCHANAN, VANESSA VERMODA INA LEE	" "	6246	340	WD	FOR IAC 500
	BUCHANAN, VICKY KATRINA					

City	G.M.D.	L.D.	L.L.	Dimensions	Acreage	Return	Deed	Plat Comp.	Used
		3	229 230		340		200		2
Subdivision					Block	Lot		Plat Bk.	Page

Brief Legal Description



Property Acquired From: 79B
Acct. No.

Photo	Call No
-------	---------


03N08		79B
Map	Block	Parcel

Date	Grantor (From)	Grantee (To)	D.B.	Pg.	Type	W.D. Cons
		OAKWOOD ACCEPTANCE CORPORATION				
2/21/03	FITTS, EDWARD D.	RENITA A. ORR, KENNETH E.	5904	328	WD	48 ⁰⁰

City	G.M.D.	L.D.	L.L.	Dimensions	Acreage ^{2 AC}				
					Return	Deed	Plat	Comp.	Used
		3	229						4.00

Subdivision	Block	Lot	Plat Bk.	Page

Brief Legal Description *** THIS PARCEL SPLIT OUT PER (TAMMY) IN TAX ASSESSORS OFFICE 6/9/03**



Property Acquired From: 79G
Acct. No.


Photo	Call No
-------	---------


03N08		79H
Map	Block	Parcel


Date	Grantor (From)	Grantee (To)	D.B.	Pg.	Type	W.D. Cons
7/28/03	RENITA A. ORR, KENNETH E. &	ORR, CHRISTOPHER S.	6A18	368	WD	24 th

City	G.M.D.	L.D.	L.L.	Dimensions	Acreage				
					Return	Deed	Plat	Comp.	Used
		3	229			2	2		2
Subdivision					Block	Lot	Plat	Bk.	Page
						TRACT B	74		48

Brief Legal Description








Property Acquired From:	MAP BLOCK
Acct. No.	NEW: 0308

PAR: 050	SUB: A
Photo: 080	Call No:

3-8		50A
Map	Block	Parcel

Date	Grantor (From)	Grantee (To)	D.B.	Pg.	Type	W.D. Cons
6/18/83	W. SIGHINGTON, INA W.	JOHNNY R. & INA LEE BUCHANAN	358	229	W	1-00
3/7/05	BUCHANAN, JOHNNY R.	BUCHANAN, INA LEE	7750	259	QC	-0-

City	G.M.D.	L.D.	L.L.	Dimensions	Acreage				
					Return	Deed	Plat	Comp.	Used
		3	229			D/M		2.1	2+
Subdivision					Block	Lot	Plat	Bk.	Page
Brief Legal Description					<i>Exact location estimated</i>				




Property Acquired From:
Acct. No.

Photo	Call No
-------	---------

03N08		81
Map	Block	Parcel

Date	Grantor (From)	Grantee (To)	D.B.	Pg.	Type	W.D. Cons
	CREEK PROPERTIES, LTD					
9/24/04	DISHARON, RALPH M. SR.	NEIL H. TIMM, STEPHANIE S. $\frac{1}{2}$	7398	152	WD	299 00

City	G.M.D.	L.D.	L.L.	Dimensions	Acreage 6.19				
Tax Dist (01)		03	349 350		Return	Deed	Plat	Comp.	Used
							6.69		6.69
Subdivision					Block	Lot	Plat	Bk.	Page
WILD TURKEY CREEK						3	66		130
Brief Legal Description					REVISION 73 160				
310 TURKEY CREEK DR.									




Property Acquired From:
Acct. No.


Photo	Call No
-------	---------


03N08		82
Map	Block	Parcel


Date	Grantor (From)	Grantee (To)	D.B.	Pg.	Type	W.D. Cons
	CREEK PROPERTIES, LTD					
		BRENDA L & RICHARD D. BOWMAN				
11/19/04	DESHARON, RALPH M JR	" " "	6853	29	WD	5 ⁰⁰

City	G.M.D.	L.D.	L.L.	Dimensions	Acreage 6.23 Ac				
TAX DIST (011)		03	350		Return	Deed	Plat	Comp.	Used
						573			573
Subdivision					Block	Lot	Plat	Bk.	Page
WILD TURKEY CREEK						4	166		130
Brief Legal Description					REVISION 73 160				
320 TURKEY CREEK DR					PART OF Lot 3				










Property Acquired From:
Acct. No.

Photo	Call No
-------	---------

23N08		86
Map	Block	Parcel

Date	Grantor (From)	Grantee (To)	D.B.	Pg.	Type	W.D.Cons
	CREEK PROPERTIES, LTD					

City	G.M.D.	L.D.	L.L.	Dimensions	Acreage				
TAX DIST (01)		03	350		Return	Deed	Plat	Comp.	Used
			371				9.22		9.22
Subdivision					Block	Lot	Plat Bk.	Page	
WILD TURKEY CREEK						8	66	130	
Brief Legal Description					REVISION 73 160				
331 TURKEY CREEK DR.									




Property Acquired From:
Acct. No.

Photo	Call No
-------	---------

03N08		87
Map	Block	Parcel

Date	Grantor (From)	Grantee (To)	D.B.	Pg.	Type	W.D. Cons
	CREEK PROPERTIES, LTD.					

City	G.M.D.	L.D.	L.L.	Dimensions	Acreage				
					Return	Deed	Plat	Comp.	Used
TAX DIST (01)		03	349 350				4.98		4.98
Subdivision					Block	Lot	Plat	Bk.	Page
WILD TURKEY CREEK						9	66		130
Brief Legal Description					REVISION 73 160				
321 TURKEY CREEK DR.									




Property Acquired From:
Acct. No.

Photo	Call No
-------	---------

03N08		88
Map	Block	Parcel

Date	Grantor (From)	Grantee (To)	D.B.	Pg.	Type	W.D.Cons
8/30/02	CREEK PROPERTIES, LTD	CREEK CONSTRUCTION, INC	5486	321	W/D	53 ⁰⁰
11/26/02	CREEK PROPERTIES, LTD	" " "	5705	270	W/D	FOR 12 AC 52 ⁵⁸

City	G.M.D.	L.D.	L.L.	Dimensions	Acreage				
TAX DIST (01)		03	349 350	5.62 AC	Return	Deed	Plat	Comp.	Used
							5.50		5.50
Subdivision				371	Block	Lot	Plat Bk.	Page	
WILD TURKEY CREEK						10	66	130	
Brief Legal Description				PART OF 11		73	160		
311 TURKEY CREEK DR.							REVISION		




Property Acquired From:
Acct. No.

Photo	Call No
-------	---------

03N08		90
Map	Block	Parcel

Date	Grantor (From)	Grantee (To)	D.B.	Pg.	Type	W.D.Cons
	CREEK PROPERTIES, LTD					

City	G.M.D.	L.D.	L.L.	Dimensions	Acreage				
					Return	Deed	Plat	Comp.	Used
TAX DIST (01)		03	370 423				5.33		5.33
Subdivision					Block	Lot	Plat Bk.	Page	
WILD TURKEY CREEK						12	66	130	
Brief Legal Description					REVISION 73 160				
100 TURKEY MOUNTAIN PASS									




Property Acquired From:
Acct. No.

Photo	Call No
-------	---------

03N08	91
Map	Block
	Parcel

Date	Grantor (From)	Grantee (To)	D.B.	Pg.	Type	W.D. Cons
3/10/03	CREEK PROPERTIES, LTD	DONALD JOE ? DISHARDOON, RALPH M.	595A	397	WD	5 PARCELS 271 00
			TER PLAT 200	66	PAGE 130	
4/1/03	DONALD JOE ? DISHARDOON, RALPH M.	CREEK CONSTRUCTION, INC.	6026	76	WD	46 00
11/25/03	CREEK CONSTRUCTION, INC.	MONA C WADSLEY, BRUCE G. &	6736	236	GEN WD	199 00

City	G.M.D.	L.D.	L.L.	Dimensions	Acreage 2.95 AC.				
TAX DIST. (01)		03	370 371		Return	Deed	Plat	Comp.	Used
							590		590
Subdivision					Block	Lot	Plat	Bk.	Page
WILD TURKEY CREEK.						13A	66		130
Brief Legal Description						REYSON	73		160
110 TURKEY MOUNTAIN PASS									
220 WILD TURKEY RDG.									




Property Acquired From: 9/
Acct. No.


Photo	Call No
-------	---------

03N08		91A
Map	Block	Parcel

Date	Grantor (From)	Grantee (To)	D.B.	Pg.	Type	W.D.Cons
	DONALD JOE, DISHARON, RALPH M.					

City	G.M.D.	L.D.	L.L.	Dimensions	Acreage			
					Return	Deed	Plat Comp.	Used
TAX DIST (01)		3	370 371				2.95	2.95
Subdivision					Block	Lot	Plat Bk.	Page
WILD TURKEY CREEK						13B	REVISION # 73	160
Brief Legal Description					* THIS PARCEL CREATED PER REVISED PLAT 5/5/03			
110 TURKEY MOUNTAIN PASS								
216 WILD TURKEY RDG.								






Property Acquired From:
Acct. No.

Photo	Call No
-------	---------

DBN08		93
Map	Block	Parcel

Date	Grantor (From)	Grantee (To)	D.B.	Pg.	Type	W.D.Cons
	CREEK PROPERTIES, LTD					

City	G.M.D.	L.D.	L.L.	Dimensions	Acreage				
					Return	Deed	Plat	Comp.	Used
TAX DIST (01)		03	371				5.01		5.01
Subdivision					Block	Lot	Plat Bk.	Page	
WILD TURKEY CREEK						15	66	130	
Brief Legal Description					REVISION 73 160				
231 WILD TURKEY RDG.									




Property Acquired From:
Acct. No.


Photo	Call No

D3N08		94
Map	Block	Parcel

Date	Grantor (From)	Grantee (To)	D.B.	Pg.	Type	W.D. Cons
	CREEK PROPERTIES, LTD.					

City	G.M.D.	L.D.	L.L.	Dimensions	Acreage				
Tax Dist (01)		03	370 371		Return	Deed	Plat	Comp.	Used
							4.89		4.89
Subdivision					Block	Lot	Plat Bk.	Page	
WILD TURKEY CREEK						16	66	130	
Brief Legal Description					REVISION 73 160				
221 WILD TURKEY RDS.									






Property Acquired From: 95
Acct. No.

Photo	Call No
-------	---------

03N08		95A
Map	Block	Parcel?

Date	Grantor (From)	Grantee (To)	D.B.	Pg.	Type	W.D.Cons
	DONALD JOE DISHARDON	RALPH M				

City	G.M.D.	L.D.	L.L.	Dimensions	Acreage			
					Return	Deed	Plat Comp.	Used
TAX DIST (01)		3	370				3.68	3.68
Subdivision					Block	Lot	Plat Bk.	Page
WILD TURKEY CREEK						17B	REVISION 73	* 160
Brief Legal Description					*THIS PARCEL CREATED PER REVISED PLAT 5/5/03			
211 WILD TURKEY RDG								




Property Acquired From:
Acct. No.

Photo	Call No
-------	---------

03N08 Map	Block	96 Parcel
--------------	-------	--------------

Date	Grantor (From)	Grantee (To)	D.B.	Pg.	Type	W.D. Cons				
3/10/03	CREEK PROPERTIES, LTD.	DONALD JOE & DISHAROON, RALPH M.	5954 5945	397	WD	5 PARCELS 271 ⁰²				
			PER PLAT BOOK	66	PAGE	130				
4/1/03	DONALD JOE & DISHAROON, RALPH M.	CREEK CONSTRUCTION, INC	6026	83	WD	46 ⁵⁰				
12/6/04	CREEK CONSTRUCTION, INC.	TINA TORTORIGI & DISHAROON, DONALD JOE	7505	427	WD	0				
9/30/05	TINA TORTORIGI DISHAROON, DONALD JOE	MELANIE O. DANIEL, CLIFFORD A.	8254	383	WD	230. ⁰⁰				
1/29/05	DANIEL, CLIFFORD A.	DANIEL, MELANIE O.	8470	63	QC	-0-				
City		G.M.D.	L.D.	L.L.	Dimensions	Acreage	3.53 AC.			
TAX DIST (01)			03	370		Return	Deed	Plat	Comp.	Used
								717		717
Subdivision						Block	Lot	Plat Bk.	Page	
WILD TURKEY CREEK							18A	66	130	
Brief Legal Description						REVISION 73 160				
201 WILD TURKEY RDG.										
209										




Property Acquired From: <u>96</u>
Acct. No.

Photo	Call No
-------	---------

<u>03N08</u>		<u>96A</u>
Map	Block	Parcel

Date	Grantor (From)	Grantee (To)	D.B.	Pg.	Type	W.D. Cons
<u>4/1/03</u>	<u>DONALD JOE & RALPH M. DISHARON</u>	<u>CREEK CONSTRUCTION, INC.</u>	<u>6026</u>	<u>111</u>	<u>WD</u>	<u>46⁵⁰</u>
<u>4/1/03</u>	<u>CREEK CONSTRUCTION, INC.</u>	<u>TORTORIGI, TINA & DISHARON, DONALD JOE</u>	<u>6887</u>	<u>100</u>	<u>WTD</u>	<u>-0-</u>

City	G.M.D.	L.D.	L.L.	Dimensions	Acreage				
					Return	Deed	Plat	Comp.	Used
<u>TAX DIST (01)</u>		<u>3</u>	<u>370</u>				<u>3.25</u>		<u>3.25</u>
Subdivision					Block	Lot	Plat	Bk.	Page
<u>WILD TURKEY CREEK</u>						<u>PART OF 18B</u>	<u>REVISION # 73</u>		<u>160</u>
Brief Legal Description					<u>* THIS PARCEL CREATED PER REVISED PLAT 5/5/03</u>				
<u>205 WILD TURKEY RD.</u>									



Property Acquired From:
Acct. No.

Photo	Call No
-------	---------

03N08		97
Map	Block	Parcel

Date	Grantor (From)	Grantee (To)	D.B.	Pg.	Type	W.D.Cons
3/10/03	CREEK PROPERTIES, LTD	DONALD JOE & DISHARON, RALPH M.	5954 5945	397	WD	5 PARCELS 271 ⁰⁰
			PER PLAT	BOOK	66 PAGE	130
4/1/03	DONALD JOE DISHARON, RALPH M. &	DISHARON, RALPH M.	6026	97	WD	46 ⁵⁰
11/4/04	DISHARON, RALPH M.	MELISA T. & FRATHER, JERRY C.	7489	252	WD	232 ⁰⁰

City	G.M.D.	L.D.	L.L.	Dimensions	Acreage 2.00 AC.				
Tax Dist (01)		03	370		Return	Deed	Plat	Comp.	Used
							410		410
Subdivision					Block	Lot	Plat Bk.	Page	
WILD TURKEY CREEK						PART OF 19A	66	130	
Brief Legal Description					REVISION 23 160				
200 WILD TURKEY RDG									
201									



Property Acquired From: **97**
 Acct. No.

Photo Call No


03N08 **97A**
 Map Block Parcel

Date	Grantor (From)	Grantee (To)	D.B.	Pg.	Type	W.D. Cons
	DONALD JOE DISHARON RALPH M.	...				

Handwritten: Delete 97B after 2003 deeds; 3/23/05

Handwritten: w/ reading request

City	G.M.D.	L.D.	L.L.	Dimensions	Acreage			
TAX DIST (01)		3	370		Return	Deed	Plat Comp.	Used
							2.49	2.49
Subdivision					Block	Lot	Plat Bk.	Page
WILD TURKEY CREEK						19B	73	160
Brief Legal Description					* THIS PARCEL CREATED PER REVISED PLAT # 5/5/03			
200 WILD TURKEY RD.								



Property Acquired From: 97A
Acct. No.

Photo	Call No
-------	---------


03NOB		97B
Map	Block	Parcel

Date	Grantor (From)	Grantee (To)	D.B.	Pg.	Type	W.D. Cons
4/1/03	^{DONALD JOE} DISHARCOON, RALPH M. E.	DISHARCOON, RALPH M.	6026	104	WD	46 ^{ED}
12/17/03	DISHARCOON, RALPH M.	McGOWIN, LUCIA N.	6772	254	WD	282. ^{2 PARCELS} ^{ED}

City	G.M.D.	L.D.	L.L.	Dimensions	Acreage * 2.49 AC				
		3	370		Return	Deed	Plat	Comp.	Used
					203				203

Subdivision	Block	Lot	Plat Bk.	Page
WILD TURKEY CREEK		PARCELS 19B	(73)	160

Brief Legal Description *** PARCELS 97A Deleted & Combined after rereading 2003 deeds and conversation w/owner 3/23/05**



Property Acquired From:
Acct. No.

Photo Call No


03N08
Map Block Parcel
98

Date	Grantor (From)	Grantee (To)	D.B.	Pg.	Type	W.D. Cons
	CREEK PROPERTIES, LTD					
10/15/03	DISHARCOON, RALPH M.	DISHARCOON, RALPH M. JR COURTNEY C.	6643	130	Q/C	0
10/15/03	DISHARCOON, RALPH M. JR COURTNEY C.	MEADOWS, JONATHAN ADAM JOANNE B. E	6643	131	WD	210 ⁰⁰
11/9/05	MEADOWS, JONATHAN A.	MEADOWS, ANDREW DARRELL	8384	253	WD	250 ⁰⁰

City	G.M.D.	L.D.	L.L.	Dimensions	Acreage	* 3.32 ac		
TAX DIST (01)		03	370		Return	Deed	Plat	Comp. Used
							2.32	2.32

Subdivision	Block	Lot	Plat Bk.	Page
WILD TURKEY CREEK		20 ^E 21A	66	130
Brief Legal Description	REVISION 73 160			
111 TURKEY MOUNTAIN PASS				
210 WILD TURKEY RDG				

* 1 AC SPLIT TO THIS PARCEL PER 2003 DEED 6643/130 3/15/04



Property Acquired From:
 Acct. No.

Photo
 Call No

03N08
 Map Block Parcel
 99


Date	Grantor (From)	Grantee (To)	D.B.	Pg.	Type	W.D. Cons
3/10/03	CREEK PROPERTIES, LTD	DONALD JOE'S DISHARON, RALPH M	5954 5945	397	WD	5 PARCELS 27100
						PER MAP BOOK 66 PAGE 130
8/20/03	DISHARON DONALD JOE	DISHARON RALPH	6493	403	Q/C	0

Handwritten notes:
 DEED
 COMBINE
 2003
 ONE
 12/1/03

City	G.M.D.	L.D.	L.L.	Dimensions	Acreage	Return	Deed	Plat	Comp.	Used
TAX DIST (01)		03	370 423	*0.78AC 1.78AC	3.48 AC			560		560

Subdivision	Block	Lot	Plat	Bk.	Page
WILD TURKEY CREEK		PART OF 21A	66		130
Brief Legal Description			REVISION 73		160
101 TURKEY MOUNTAIN PASS					
*DEED CALLED FOR ALL OF LOT 21A ONLY N/C THIS PART ???					

* IAC SPLIT TO 98 PER 2003 DEED 6643/130




Property Acquired From: **99**
 Acct. No.

Photo Call No

03N08 **99A**
 Map Block Parcel

Date	Grantor (From)	Grantee (To)	D.B.	Pg.	Type	W.D.Cons
	DISHAROON, RALPH M. DONALD JOE					
8/20/03	DISHAROON, DONALD JOE	DISHAROON, RALPH M.	6493	404	O/C	0
12/17/03	DISHAROON, RALPH M.	MCGOWIN, LUCIA N.	6772	754	WD	2 PARCELS 282 90

City	G.M.D.	L.D.	L.L.	Dimensions	Acreage				
					Return	Deed	Plat	Comp.	Used
TAX DIST (01)		3	370 8423	* 2.12 AC + .78 AC			2.12		2.12
Subdivision					Block	Lot	Plat	Bk.	Page
WILD TURKEY CREEK						PART OF 21B	REVISION # 73		160
Brief Legal Description * THIS PARCEL CREATED PER REVISED PLAT 5/5/03									
* THIS DEED CALLED FOR ALL OF LOT 21B. ONLY N/C THIS PARCEL. ???									
* ACREAGE + TR ADJUSTED PER REVISED PLAT 73/160, NOW ALL OF LOT 21B									



Property	99 = 1.7Ac
Acquired From:	99A = .34Ac
Acct. No.	

Photo	Call No
-------	---------

03N08		99B
Map	Block	Parcel

Date	Grantor (From)	Grantee (To)	D.B.	Pg.	Type	W.D.Cons
A/1/03	DONALD JOE & DISHARON, RALPH M.	DISHARON, RALPH M.	6026	90	WD	46 ⁵⁰
11/5/04	DISHARON, RALPH M.	MAXINE H. ALLEN - LOEB, BERNARD DENNIS &	7509	289	WD	338 ⁵⁰

City	G.M.D.	L.D.	L.L.	Dimensions	Acreage * 2.48Ac				
		3	370		Return	Deed	Plat	Comp.	Used
						204			204

Subdivision	Block	Lot	Plat Bk.	Page
WILD TURKEY CREEK	* 21A	* 21A	73	160

Brief Legal Description: * DEED CALLED THIS PARCEL LOT 21C

* ACREAGE ADJUSTED PER 204 DEED

7509/289 & P.B. 75/106 12/7/04 & PARCEL 99 COMBINED

* * * NOW LOT 21A P.B. 75/106

Red this deed

