

Name On Return: Holcomb, T. Ball Groun	MAP BLOCK PAR SUB OLD: 0306 014	3-6	14
Name On Deed:	NEW: 0307	Map	Block Parcel

Property Address:	Property Acquired From:			
Acquired By: Deed Will	Approximate Date Acquired:	Recorded Yes No	D.B. Pg.	Size: (Dim. or Ac.)
Bounded By: N.	S.	E.	W.	

Date	Grantor (From)	Grantee (To)	D.B.	Pg.	Type	W.D. Cons.
3/2/62	Holcombe, Oscar Paul <i>ESTATE</i>	Holcombe, Homer Troy	65	131	WD	—
10/30/96	HOLCOMBE, HOMER TROY	HOLCOMBE, WILMA LEE S	2538	47	Ex's DEED	-0-

City	G.M.D.	L.D.	L.L.	Dimensions	Acreage <del>594</del>				
out		3	224 208	42.37 AC. * 44.37 AC.	Return	Deed	Plat	Comp.	Used
					39	39		43	43
Subdivision				207	Block	Lot	Plat Book	Page	

Brief Legal Description: 43 ac. ± of LL 208 LD 3  
 \* Seeded 804-338 \* ADJUSTED ACREAGE PER THIS DEED 1/13/97







Name On R-3 MAP BLOCK PAR SUB  
 Return: BALL G OLD: 0306 020  
 Name On \_\_\_\_\_  
 Deed: NEW: 0307 002


<u>3-6</u>		<u>20</u>
Map	Block	Parcel

Property Address: \_\_\_\_\_ Property Acquired From: \_\_\_\_\_  
 Acquired By: Deed  Will  Approximate Date Acquired: \_\_\_\_\_ Recorded Yes  No  D.B. \_\_\_\_\_ Pg. \_\_\_\_\_ Size: (Dim. or Ac.) \_\_\_\_\_  
 Bounded By: N. \_\_\_\_\_ S. \_\_\_\_\_ E. \_\_\_\_\_ W. \_\_\_\_\_

Date	Grantor (From)	Grantee (To)	D.B.	Pg.	Type	W.D. Cons.
<u>4/14/66</u>	<u>Greene, A-L-B</u>	<u>Clayton, Leonard James</u>	<u>84</u>	<u>183</u>	<u>W.D.</u>	<u>6 <sup>60</sup>/<sub>TR</sub></u>

City	G.M.D.	L.D.	L.L.	Dimensions	Acreage <u><del>32.13</del> AC ±</u>				
		<u>3</u>	<u>153</u> <u>154</u>	<u><del>30 AC.</del></u>	Return	Deed	Plat	Comp.	Used
					<u><del>38</del></u>	<u><del>39.11</del></u>	<u><del>39</del></u>	<u><del>38</del></u>	
Subdivision				Block	Lot	Plat Book	Page		
<u>X-10 AC</u>									

Brief Legal Description: ~~38 ac of~~ LL 153-154 L03  
DEED CALLED FOR 38 AC. WITH 8 AC. EXCEPTION!  
X PARCEL 2B & SPLIT OUT PER OWNER & TAX ASSESSOR'S REQUEST. 3/23/01



Property	2 = 6.98 AC.±
Acquired From:	8 = 4.23 AC.±
Acct. No.	


Photo	Call No
-------	---------

03N07		2A
Map	Block	Parcel

Date	Grantor (From)	Grantee (To)	D.B.	Pg.	Type	W.D. Cons
2/15/00	CLAYTON, JAMES LEONARD	GEORGIA POWER COMPANY	4027	345	W/D	190. <sup>00</sup>

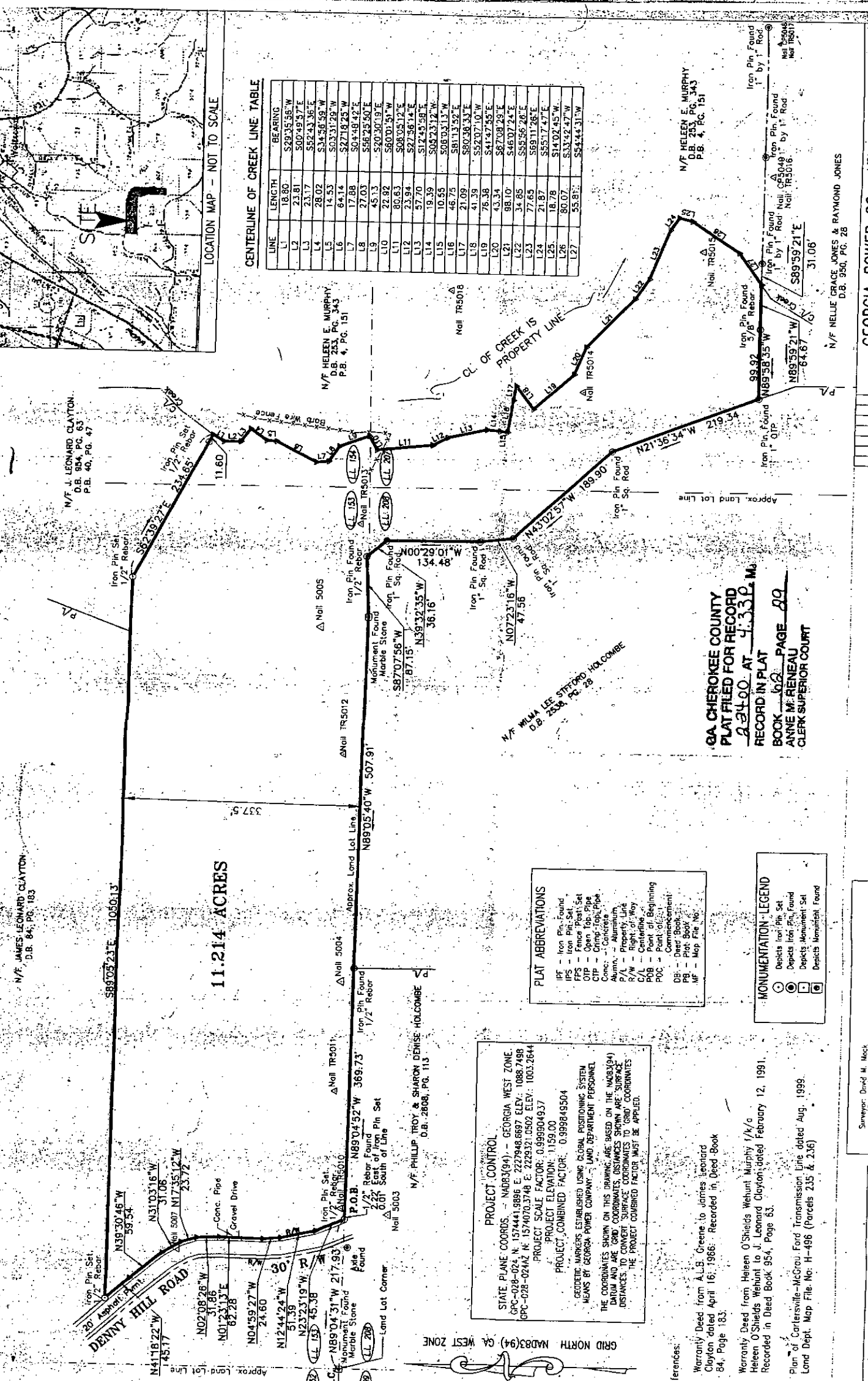
City	G.M.D.	L.D.	L.L.	Dimensions	Acreage				
					Return	Deed	Plat	Comp.	Used
		3	153 154 207 208		11.214	11.214			11.21
Subdivision					Block	Lot	Plat Bk.	Page	
							602	29	

Brief Legal Description





Filed and Recorded in Plat Book  
 This Day of 19 at  
 Clerk



**CENTERLINE OF CREEK LINE TABLE**

LINE	LENGTH	BEARING
L1	18.80	S29°35'58"W
L2	23.81	S07°49'57"E
L3	23.17	S52°43'36"E
L4	28.02	S34°58'59"W
L5	14.53	S03°31'29"W
L6	64.14	S27°18'25"W
L7	17.88	S04°48'42"E
L8	27.03	S66°25'50"E
L9	45.13	S20°30'19"E
L10	22.92	S60°01'51"W
L11	80.63	S08°05'12"E
L12	23.84	S27°36'14"E
L13	57.70	S12°45'58"E
L14	19.39	S05°23'12"W
L15	10.55	S08°03'15"W
L16	46.75	S81°13'52"E
L17	21.09	S80°38'33"E
L18	41.39	S52°07'10"W
L19	76.38	S41°47'55"E
L20	43.34	S67°08'29"E
L21	88.10	S46°07'24"E
L22	34.85	S69°07'24"E
L23	77.65	S59°11'26"E
L24	21.87	S55°17'47"E
L25	18.78	S14°02'45"W
L26	80.07	S33°42'47"W
L27	55.81	S54°44'31"W

**PLAT ABBREVIATIONS**

IPE - Iron Pin Found  
 IFS - Iron Pin Set  
 FFS - Found Pipe Set  
 OTP - Found Old Pipe  
 CTP - Chime Top Pipe  
 Conc. - Concrete  
 Alum. - Aluminum  
 P/W - Property Line  
 R/W - Right of Way  
 C/L - Centerline  
 POB - Point of Beginning  
 POC - Commencement  
 DB - Dead Book  
 PB - Plat Book  
 MF - Map File No.

**MONUMENTATION - LEGEND**

○ Depicts Iron Pin Set  
 ⊙ Depicts Iron Pin Found  
 ⊖ Depicts Monument Set  
 ⊕ Depicts Monument Found

**PROJECT CONTROL**

STATE PLANE COORDS. - NAD83(94) - GEORGIA WEST ZONE  
 GPC-028-024 N. 1574441.9896 E. 2227948.6897 ELEV. 1088.7489  
 GPC-028-024AZ N. 1574070.3748 E. 2229321.0502 ELEV. 1003.2644  
 PROJECT SCALE FACTOR: 0.999904937  
 PROJECT ELEVATION: 1159.00  
 PROJECT COMBINED FACTOR: 0.9998949504

GEOMETRIC MARKERS ESTABLISHED USING GLOBAL POSITIONING SYSTEM  
 MEANS BY GEORGIA POWER COMPANY - LAND DEPARTMENT PERSONNEL.  
 THE COORDINATES SHOWN ON THIS DRAWING ARE BASED ON THE NAD83(94)  
 DATUM AND ARE (GPD) COORDINATES. DISTANCES SHOWN ARE SURFACE  
 DISTANCES. TO CONVERT SURFACE COORDINATES TO HORIZONTAL COORDINATES  
 THE PROJECT COMBINED FACTOR MUST BE APPLIED.

- References:
- Warranty Deed from A.L.B. Greene to James Leonard Clayton dated April 16, 1956. Recorded in Deed Book 84, Page 183.
  - Warranty Deed from Helen O'Shields Wehant Murphy f/k/a Helen O'Shields Wehant to J. Leonard Clayton dated February 12, 1991. Recorded in Deed Book 954, Page 63.
  - Plan of Cartersville-McGraw Ford Transmission Line dated Aug. 1999. Land Dept. Map File No. H-496 (Parcels 235 & 236).

GA CHEROKEE COUNTY  
 PLAT FILED FOR RECORD  
 2020 AT 4:33 P.M.  
 RECORD IN PLAT  
 BOOK 02 PAGE 89  
 ANNE M. RENEAU  
 CLERK SUPERIOR COURT

SURVEY CLOSURE STATEMENT.

NOTE: THIS PLAT IS NOT VALID

Surveyor: David M. Mack  
 241 Red Fox Rd.  
 Mooresville, NC

GEORGIA POWER CO., ATLANTA, GA.

N/F NELLIE GRACE JONES & RAYMOND JONES  
 D.B. 950, PG. 28

N/F HELEN E. MURPHY  
 D.B. 253, PG. 343  
 P.B. 4, PG. 151

N/F JAMES LEONARD CLAYTON  
 D.B. 84, PG. 183

N/F J. LEONARD CLAYTON  
 D.B. 954, PG. 63  
 P.B. 40, PG. 47

N/F PHILLIP TROY & SHARON DENISE HOLCOMBE  
 D.B. 2806, PG. 113

N/F WILLIAM LEE STAFFORD HOLCOMBE  
 D.B. 238, PG. 28

11.214 ACRES

LOCATION MAP - NOT TO SCALE

NORTH ARROW



Property Acquired From: 2
Acct. No.


Photo	Call No
-------	---------

03N07	2B
Map	Block Parcel

Date	Grantor (From)	Grantee (To)	D.B.	Pg.	Type	W.D. Cons
		CLAYTON, JAMES LEONARD				
1/25/05	FLORRIE G. FUNK, F. JAMES JR & E	" " "	71671	293	QC	-0-

City	G.M.D.	L.D.	L.L.	Dimensions	Acreage 24.52 AC				
		3	153	*23.39 AC	Return	Deed	Plat	Comp.	Used
Subdivision					Block	Lot	Plat Bk.	Page	

Brief Legal Description THIS PARCEL SPLIT OUT PER OWNER & TAX ASSESSORS REQUEST. 3/23/01 ALSO PARCEL B COMBINED. PARCEL 2C (.44 AC) SPLIT OUT PER OWNER & TAX ASSESSORS REQUEST. 5/22/08



Property Acquired From: <b>2B</b>
Acct. No.

Photo	Call No
-------	---------


<b>03N07</b>		<b>2C</b>
Map	Block	Parcel

Date	Grantor (From)	Grantee (To)	D.B.	Pg.	Type	W.D.Cons
		<b>CLAYTON, JAMES LEONARD</b>				

City	G.M.D.	L.D.	L.L.	Dimensions	Acreage				
					Return	Deed	Plat	Comp.	Used
		<b>3</b>	<b>153</b>				<b>44</b>		<b>44</b>

Subdivision	Block	Lot	Plat Bk.	Page

Brief Legal Description **\* THIS PARCEL SPLIT OUT PER OWNER & TAX ASSESSORS**  
**REQUEST 5/22/08**



Property  
 Acquired From:  
 Acct. No.

MAP BLOCK, PAR SUB  
 OLD: 0306 022  
 NEW: 0307 003

3-6 22  
 Map Block Parcel

Date	Grantor (From)	Grantee (To)	D.B.	Pg.	Type	W.D. Cons
9/15/83	<i>Error should have been a split (see 22A)</i> HAYNES ROY D.	SPERIN TROY J. & SARAE	367	24	WD	-0
		HAYNES, ROY D.	365	6.33	W	
2/21/92	ESTATE HAYNES, ROY D. SR	GLENN HAYNES, ROY D. JR & FINE, DONNA H. & MALONE, SUE H. &	1134	99	EX'S DEED	-0-

City	G.M.D.	L.D.	L.L.	Dimensions	Acreage 9.71 - 7.76 AC.				
		3	81		Return	Deed	Plat	Comp.	Used

Subdivision	Block	Lot	Plat Bk.	Page
			18	195


Brief Legal Description





Name On Return:				3-6				22			
Name On Deed:		Photo		Call No.		Map		Block		Parcel	
Property Address:				Property Acquired From:							
Acquired Deed _____ Will _____		Approximate Date Acquired:		Recorded Yes _____ No _____		D.B. _____ Pg. _____		Size: (Dim. or Ac.)			
Bounded By:		N.		S.		E.		W.			

Date	Grantor (From)			Grantee (To)			D.B.	Pg.	Type	W.D. Cons.	
6/81	HOLBERT, JUDY			WILBANKS, TILMON TURNER, DOUG			311	274	W	4 <sup>50</sup>	
9/81	WILBANKS, TILMON TURNER, DOUG			ROBERTSON, OSCAR			311	276	W	9 <sup>80</sup>	
9/83	ROBERTSON, OSCAR			HAYNES, ROY D.			365	633	W	1 <sup>00</sup>	
City		G.M.D.	L.D.	LL	Dimensions		Acreage 9.71				
			3	81			Return	Deed	Plat	Comp.	Used
						Block	Lot	Plat Book	Page		
								18	195		
Brief Legal Description:											



Name On Return: *Holden Bridge Ball Ground*

*1-26Z 39*  
Photo Call No.

*3-6 72*  
Map Block Parcel

Name On Deed:

Property Address:

Property Acquired From:

Acquired By: Deed Will Approximate Date Acquired: Recorded Yes No D.B. Pg. Size: (Dim. or Ac.)

Bounded By: N. S. E. W.

Date	Grantor (From)	Grantee (To)	D.B.	Pg.	Type	W.D. Cons.
9/29/59	Farmer, J.E.	<i>Rachael</i> Holden, Bridge	25	33	D	1 <sup>10</sup> IRS

10/30/54	" "	" "	44	473	WD	—
----------	-----	-----	----	-----	----	---

6/81	HOLDEN, BRIDGE <i>"settle"</i>	HOLBERT, JUDY	305	490	<i>EXCH</i> W	4 <sup>50</sup>
------	--------------------------------	---------------	-----	-----	------------------	-----------------

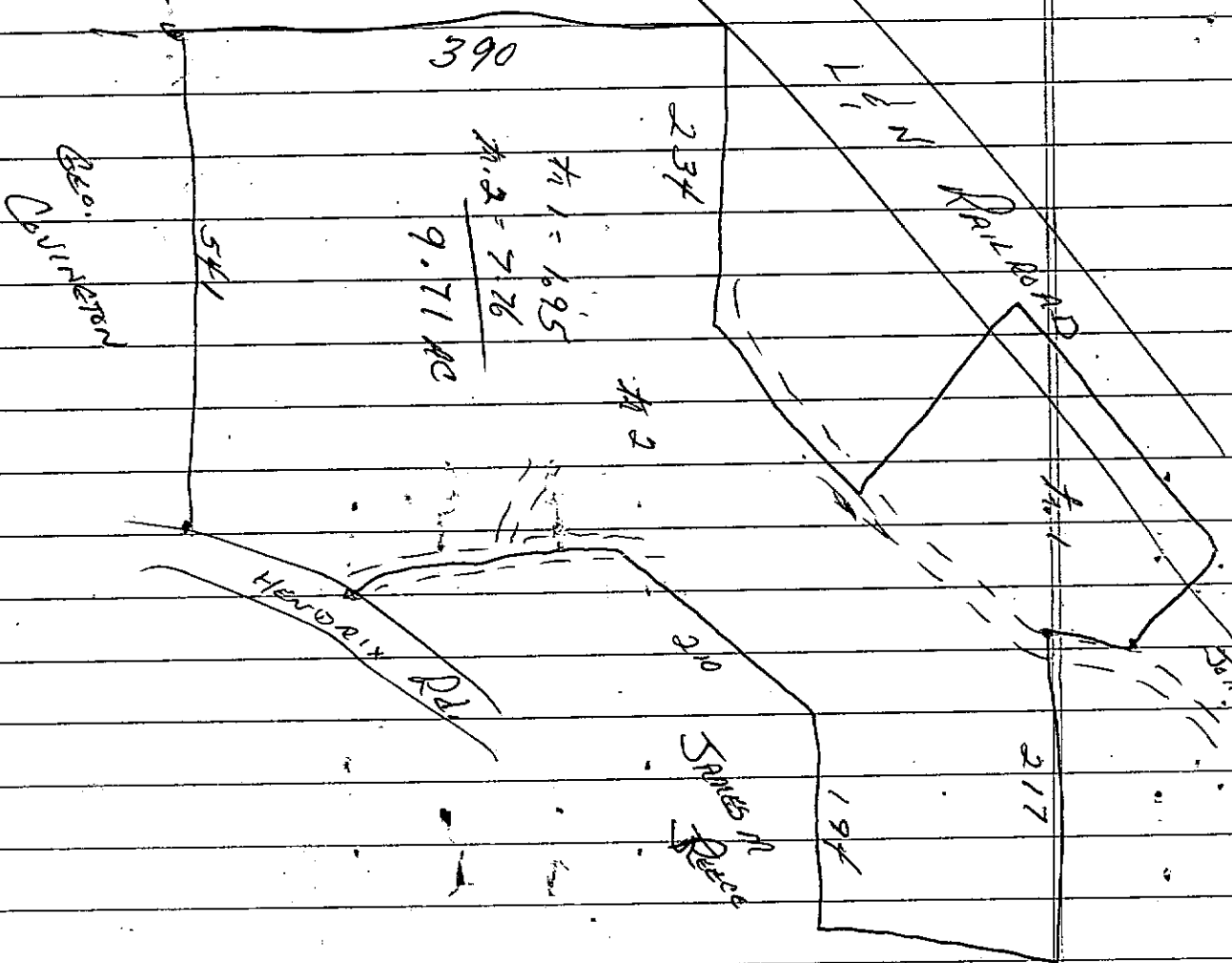
City	G.M.D.	L.D.	L.L.	Dimensions	9.71	Acreage <i>9.5 AC ±</i>			
		3	81		Return	Deed	Plat	Comp.	Used
					10		9.71	15 <sup>+</sup>	15 <sup>+</sup>

Subdivision	Block	Lot	Plat Book	Page
<i>Sept. uncorrected acreage per deeds.</i>			18	195

Brief Legal Description: *15 ac ± of L 01 L 03*



CARL  
ROBERTS



$$\begin{array}{r} \text{Ac. 1} = 1.925 \\ \text{Ac. 2} = 7.76 \\ \hline 9.71 \text{ AC} \end{array}$$

Geo. Conington

Hwy 10

STANES  
RIDGE

18/195

N

561/195

Plot

Name On Deed: <b>Reece, J.M.</b> Return: <b>Ball Ground</b>	MAP OLD: 0306	BLOCK	PAR 023	SUB	3-6		23
Name On Deed:	NEW: 0307		Photo 004	Call No.	Map	Block	Parcel


Property Address:	Property Acquired From:			
Acquired By: Deed <input type="checkbox"/> Will <input type="checkbox"/>	Approximate Date Acquired:	Recorded Yes <input type="checkbox"/> No <input type="checkbox"/>	D.B. <input type="checkbox"/> Pg. <input type="checkbox"/>	Size: (Dim. or Ac.)
Bounded By: N.	S.	E.	W.	

Date	Grantor (From)	Grantee (To)	D.B.	Pg.	Type	W.D. Cons.
7/17/65	Sams, E.C.	Reece, James M.	79	740	WD	5 <sup>60</sup> IRS

City out	G.M.D.	L.D.	LL	Dimensions	Acreage				
					Return	Deed	Plat	Comp.	Used
		3	81		4	3	3	3±	3

Subdivision	Block	Lot	Plat Book	Page
			2	116

Brief Legal Description: 302 ~~PL~~ 81 LDR






Corrected 12-3-84

Property Acquired From:	MAP --- BLOCK	PAR. SUB
Acct. No.	OLD: 0306	022 A
	NEW: 0307	005

3-6		22A
Map	Block	Parcel

Date	Grantor (From)	Grantee (To)	D.B.	Pg.	Type	W.D. Cons	
9/83	HAYNES, ROY D.	TROY J. & SPERIN, SARA E.	367	24	W	1 <sup>00</sup>	
11-15-85	TROY J. SPERIN, SARA E. &	SPERIN, PHILLIP M.	541	306	WD	-0-	
3/88	SPERIN, PHILLIP M.	BRyson, EDWARD L.	701	515	W	8.00	
7/88	BRyson, EDWARD L.	CHRISTY, PATRICK C.	729	421	W	7.00	
1/9/96	CHRISTY PATRICK C. Cherokee County	CHEROKEE COUNTY HABITAT FOR HUMANITY, INC.	*2280	293	W/D	10.00	
11/14/97	Habitat for Humanity	Beck, Tina	2917	288	W/D	33.70	
City		G.M.D.	L.D.	L.L.	Dimensions	Acreage <del>4.42 AC</del>	
			3	81	.49 AC ±	Return	Deed
							Plat Comp.
						\$	1.95
							Used
							1.95
Subdivision			Block	Lot	Plat Bk.	Page	
				Tract #2	18	195	
Brief Legal Description							
1983 Description is misleading, it describes 2 Tracts, there says it conveys one tract # 2 (1) * ADJUSTED ACREAGE PER THIS DEED 7/30/96							



367-24

WARRANTY DEED (Short Form)

FILED IN OFFICE  
CLERK OF SUPERIOR COURT  
CHEROKEE COUNTY, GA.

1983 SEP 20 AM 11:41

STATE OF GEORGIA, County of CHEROKEE

Book 367 Page 24

This INDENTURE, Made this 15 day of September in the  
Year of Our Lord One Thousand Nine Hundred and Eighty-Three between  
Roy D. Haynes

ANNETTE FLEMING, CLERK

of the State of Georgia and County of Cherokee of the first part, and  
Troy J. and Sara E. Sperin

of the State of Georgia and County of Cherokee of the second part,

WITNESSETH: That the said part Y of the first part, for and in consideration of the sum of  
Ten Dollars and other Valuable Considerations Dollars,  
in hand paid, at and before the sealing and delivery of these presents, the receipt of which  
is hereby acknowledged, has granted, bargained, sold and conveyed, and by these presents  
does grant, bargain, sell and convey unto the said part ies of the second part, their

heirs and assigns, all that tract or parcel of land lying and being in 3rd District, 2nd Section,  
Cherokee County, Georgia, being part of original Lot of Land No. 81, more particularly  
described as follows: BEGINNING at an iron pin located at the original Southwest c  
corner of Land Lot No. 81, which is also the common corners of Land Lots 80, 136,  
137; from said point of beginning thence North 1° 40' 22" West 390.42 feet along  
the original West line of Land Lot No. 81 to a marble monument; thence South 89°  
06' 48" East 233.90 feet to a marble monument; thence along the Southeastery right  
of way of Old Canton Road the following courses and distances: North 48° 01' 44"  
East 106.06 feet to an iron pin; thence North 43° 45' 57" East 93.05 feet to an  
iron pin; thence North 36° 12' 16" East 104.56 feet to an iron pin; thence crossing  
said right of way North 58° 40' 47" West 30.0 feet to an iron pin located on the  
Northwesterly right of way of Old Canton Road; thence North 58° 40' 47" West 232.88  
feet to an iron pin located in the center line of a railroad tract; thence along  
the center line of said railroad North 37° 08' 06" East 407.64 feet to an iron pin;  
thence South 407.64 feet to an iron pin; thence South 58° 00' 02" East 137.26 feet  
to an iron pin located on the Northwesterly right of way of Old Canton Road; thence  
along said right of way South 11° 08' 34" West 55.26 feet to an iron pin; thence  
South 04° 24' 49" East 59.61 feet to an iron pin; thence crossing said right of way  
of Old Canton Road South 88° 27' 50" East 30.0 feet to an iron pin; thence continuing  
South 88° 27' 50" East 216.50 feet to an iron pin; thence South 01° 11' 37" East  
148.53 feet to an iron pin; thence South 02° 29' 31" East 139.99 feet to an iron  
pin; thence South 89° 54' 44" West 193.89 feet to an iron pin; CONTINUED ON BACK

TO HAVE AND TO HOLD the said tract or parcel of land, with all and singular the rights,  
members and appurtenances thereof, to the same being, belonging, or in anywise appertaining,  
to the only proper use, benefit and behoof of the said part ies of the second part, their  
heirs and assigns, forever, in Fee Simple.

AND THE SAID part y of the first part, for His heirs,  
executors and administrators, will warrant and forever defend the right and title to the above  
described property, unto the said part ies of the second part, their heirs and assigns,  
against the claims of all persons whomsoever.

IN WITNESS WHEREOF, the said part y of the first part has hereunto set his  
hand and seal, the day and year above written.

Signed, sealed and delivered in presence of:

[Signature]


Roy D. Haynes (Seal)

[Signature]

Cherokee COUNTY, GA. (Seal)

2-19-86

REAL ESTATE TRANSFER TAX  
PAID \$1.00 ✓  
DATE Sept. 20, 1983  
Annette Fleming  
CLERK OF SUPERIOR COURT



367-25

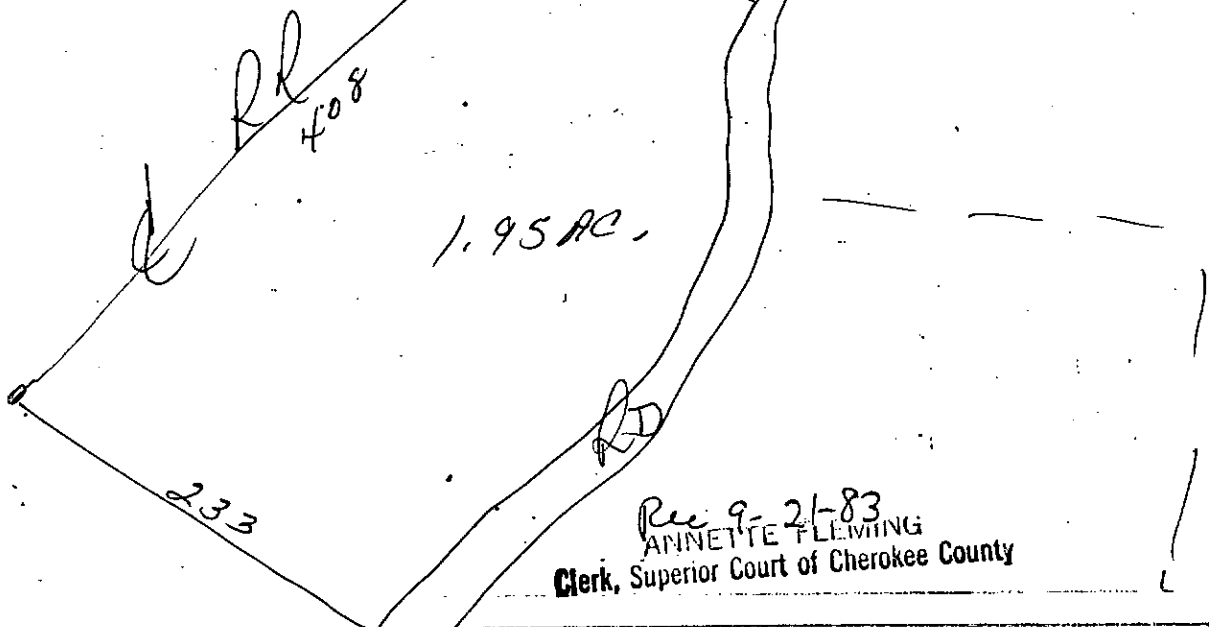
All on N/W Side of Rd.

WARRANTY DEED	
FROM	TO
GEORGIA, County of <u>Cherokee</u> Clerk's Office, Superior Court. Filed for Record at <u>11:41</u> o'clock A.M. <u>Sept. 20, 1983</u> Recorded in Deed Book <u>367</u> Folio <u>24</u> <u>Sept. 21, 1983</u> <u>Annelle Fleming</u> Clerk W. J. Williams - City of Cherokee, Georgia P.O. Box 417 Ball Ground, GA 30107	


(CONTINUED)

thence South  $36^{\circ} 33' 19''$  West 210.47 feet to an iron pin located in the center line of an old road; thence along said center line 274.57 feet in a Southeasterly direction to the intersection of center line of said old road and the Northwesterly right of way of Hendrix Road (50 foot right of way); thence along the Northwesterly right of way of Hendrix Road 183.70 feet to an iron pin located at the intersection of said right of way and the original South line of Land Lot No. 81; thence South  $89^{\circ} 22' 35''$  West 541.12 feet along said original South line to an iron pin, the point of beginning, containing two tracts of land, Tract No. 1 containing 7.76 acres and Tract No. 2, containing 1.95 acres. This Deed conveys Tract No. 2 as shown on Plat of Survey, dated May 13, 1981, by Bealle-Munday & Associates, Registered Surveyors, which plat is incorporated herein by reference for a more complete description of the captioned premises. Said plat referred to is recorded in Plat Book 18, Page 195, Cherokee County, Georgia Deed and Plat Records.

Expressly excepted from this description above is any portion of the right of way of Old Canton Road and of the railroad right of way as shown on the Plat.



Rec 9-21-83  
 ANNETTE FLEMING  
 Clerk, Superior Court of Cherokee County



Property Acquired From:
Acct. No. 5

Photo	Call No
-------	---------

3-7		5A
Map	Block	Parcel

Date	Grantor (From)	Grantee (To)	D.B.	Pg.	Type	W.D.Cons
1/31/97	CHEROKEE COUNTY HABITAT FOR HUMANITY, INC.	CONNIE SHELTON, JOSEPH	2622	221	WD	50. <sup>00</sup>
8/10/05	CONNIE SHELTON, JOSEPH	WORTHINGTON, LINDA	8165	295	WD	47. <sup>00</sup>
8/26/05	WORTHINGTON, LINDA	I BUY, INC.	8214	343	WD	70. <sup>10</sup>
9/16/05	I BUY, INC.	CHRISTINE ANN HIPSHER, CHARLES ANDREW	8243	216	WD	75. <sup>00</sup>
12/27/05	CHRISTINE ANN HIPSHER, CHARLES ANDREW	HIPSHER PROPERTIES, INC	8518	140	WD	-0-
3/10/06	HIPSHER PROPERTIES, INC	SARAH MARSH, BRAD	8644	131	WD	116. <sup>90</sup>
City		G.M.D.	L.D.	L.L.	Dimensions	Acreage
			3	81		
Subdivision		Block	Lot	Plat	Bk.	Page
Brief Legal Description						









Property Acquired From:
Acet. No. <u>3-1-87</u>

Photo	Call No
-------	---------


<u>3-7</u>		<u>5C</u>
Map	Block	Parcel

Date	Grantor (From)	Grantee (To)	D.B.	Pg.	Type	W.D. Cons
<u>11/14/97</u>	<u>FLORRIE G. FUNK, F. JAMES</u>	<u>CHEROKEE COUNTY HABITAT FOR HUMANITY, INC.</u>	<u>2933</u>	<u>291</u>	<u>W/D</u>	<u>2 TRACTS - 0 -</u>
<u>7/5/07</u>	<u>HABITAT FOR HUMANITY - NORTH CENTRAL GA, INC.</u>	<u>CITY OF BALL COUNSD</u>	<u>9706</u>	<u>195</u>	<u>LTD LSP</u>	<u>7.00</u>


City	G.M.D.	L.D.	L.L.	Dimensions	Acreage	Return	Deed	Plat	Comp.	Used
					<u>1.567.20</u>					
		<u>3</u>	<u>81</u>	<u>** .36 AC</u>						

Subdivision	Block	Lot	Plat Bk.	Page
		<u>TRACTS 11 &amp; 12</u>	<u>D.B. 2933</u>	<u>293</u>

Brief Legal Description TRACT 12 IS A PROPOSED ROAD \*\* ADJUSTED ACREAGE PER 2007 DEED 9706 195. 7/18/07







Property Acquired From: <b>5C</b>
Acct. No.

Photo	Call No
-------	---------

<b>03N07</b>		<b>5D</b>
Map	Block	Parcel

Date	Grantor (From)	Grantee (To)	D.B.	Pg.	Type	W.D. Cons
10/2/98	CHEROKEE COUNTY HABITAT FOR HUMANITY, INC.	EATON, VIRGINIA NELL	3341	209	W/D	42.80

City	G.M.D.	L.D.	L.L.	Dimensions	Acreage				
					Return	Deed	Plat	Comp.	Used
		3	81			.60			.60


Subdivision	Block	Lot	Plat Bk.	Page
		TRACT 4		

Brief Legal Description









Name On Return: <b>Fox, R.G. Ball Ground</b>	MAP OLD: 0306	BLOCK	PAR 025	SUB	3-6	25	
Name On Deed:	NEW: 0307		Photo 006	Cal No			Map

Property Address:	Property Acquired From:			
Acquired By: Deed Will	Approximate Date Acquired:	Recorded Yes No	D.B. Pg.	Size: (Dim. or Ac.)
Bounded By: N.	S.	E.	W.	

Date	Grantor (From)	Grantee (To)	D.B.	Pg.	Type	W.D. Cons.					
2/4/64	Farmer, H.C.	Fox, R.G.	172	300	FC	6/135 <sup>52</sup> SR					
8/80	Fox, R.G. "estate"	Fox, ELLA MAE S.	292	651	W	-					
12/5/07	FOX ELLA MAE <sup>ESTATE</sup> SCRUBBS	BALL GROUND PARTNERS, LLC	9976	43	ADM'S DEED	374.00					
City		G.M.D.	L.D.	L.L.	Dimensions		Acreage				
in			3	64 BI	4.78 AC		Return	Deed	Plat	Comp.	Used
Subdivision							Block	Lot	Plat Book	Page	
								TRACT 3			
Brief Legal Description: 7.5 ac. FLL64181											
L03											
E/S old SR5											



Property Acquired From: <i>6</i>
Acct. No.

Photo	Call No
-------	---------

<i>03N07</i>		<i>6A</i>
Map	Block	Parcel

Date	Grantor (From)	Grantee (To)	D.B.	Pg.	Type	W.D. Cons
<i>12/5/07</i>	<i>ESTATE FOX, ELLA MAE S</i>	<i>CITY OF BALL GROUND, GEORGIA</i>	<i>9974</i>	<i>207</i>	<i>ADM'S DEED</i>	<i>2 TRACTS 1210.90</i>

City	G.M.D.	L.D.	L.L.	Dimensions	Acreage				
					Return	Deed	Plat	Comp.	Used
		<i>3</i>	<i>64</i> <i>81</i>				<i>.7694</i>		<i>.77</i>

Subdivision	Block	Lot	Plat Bk.	Page
		<i>TRACT 2</i>		

Brief Legal Description



Property  
 Acquired From:  
 Acct. No.

MAP BLOCK PAR SUB  
 OLD: 0306 013  
 NEW: D307 Ph007 Call No

3-6		13
Map	Block	Parcel

Date	Grantor (From)	Grantee (To)	D.B.	Pg.	Type	W.D.Cons
		MURPHY, HELEEN E. (PER 1993 TAX RETURN)				

*DELETE & COMBINE  
 WITH 3-16-13 C  
 PER OWNER &  
 B.D.E. REQUEST  
 11/29/93*

City	G.M.D.	L.D.	L.L.	Dimensions	Acreage				
					Return	Deed	Plat	Comp.	Used
									44.6
Subdivision					Block	Lot	Plat Bk.	Page	
							4	151	

Brief Legal Description

100-100000

100-100000

100-100000

100-100000

100-100000

100-100000

100-100000

100-100000

100-100000

100-100000

100-100000

100-100000

100-100000

100-100000

100-100000

100-100000

100-100000

100-100000

100-100000

100-100000


100-100000



DUPLICATE LL 153 340

Name On Return: O'Shields Roy Ball Ground, GA.		2209 14		3-6		13	
Name On Deed:		Photo		Call No.		Map Block Parcel	
Property Address:				Property Acquired From:			
Acquired By:	Deed Will	Approximate Date Acquired:	Recorded Yes No	D.B. Pg.	Size (Dim. or Ac.)		
Bounded By:	N.	S.	E.	W.			

Date	Grantor (From)	Grantee (To)			D.B.	Pg.	Type	W.D. Cons.
6/29/68	Watkins, J. H.	O'Shields, Roy			96	167	WD	15000 <sup>00</sup> / <sub>30</sub>
1/79	O'SHIELDS Roy L. et al	WEHUNT, HELEN O'SHIELDS			253	343	W	-0-
3/89	WEHUNT, RUDY B.	" " "			775	130	OC	-0-
City		G.M.D.	L.D.	L.L.	Dimensions		46.6 ± 49.6 Acreage	
17					Return	Deed	Plat	Comp. Used
						58.45	58.45	61 58.45
Subdivision					Block	Lot	Plat Book	Page
							4	151
Brief Legal Description: 58.45 ac. LL 153-154-155-206-207-208								
L03								



Property Acquired From: **3-6** MAP BLOCK PAR SUB  
 OLD: 0306 013 C  
 Acct. No. NEW: 0307 007 A

**3-6** **13C**  
 Map Block Parcel

RSC  
4-21-92

Date	Grantor (From)	Grantee (To)	D.B.	Pg.	Type	W.D. Cons
4/9/91	WEHUNT, HELEN O.	MURPHY, HELEN E.	1185	29	W	-0-

City	G.M.D.	L.D.	L.L.	Dimensions	Acreage <del>46.6 AC</del>				
		3	154 206	** 46.59 AC	Return	Deed	Plat	Comp.	Used
								2 AC	2 HP.

Subdivision 155, 207, 208	Block	Lot	Plat Bk.	Page

Brief Legal Description \* PARCELS 13 COMBINED PER OWNER & B.O.E. REQUEST. 11/29/93  
 \*\* 0.01 AC USED FOR R/W PER 2004 DEED 7140/334 - 9/13/04



Property Acquired From: 3-6 MAP 0306 BLOCK 013 PAR B SUB B  
 Acct. No. NEW: 0307 008

3-6 Map 13B Block Parcel


Date	Grantor (From)	Grantee (To)	D.B.	Pg.	Type	W.D. Cons
2/91	WEHUNT, HELEN O'SHIELDS	CLAYTON, J. LEONARD	954	163	W	10 <sup>00</sup>

*DELETE & COMBINE WITH PER OWNER'S REQUEST 3/23/01*

City	G.M.D.	L.D.	L.P.	Dimensions	Acreage	Return	Deed	Plat	Comp.	Used
			36453	3/23/01	2.4 AC ±					16.65 ±
		207,208	454							
Subdivision					Block	Lot	Plat Bk.	Page		
							40	70		
Brief Legal Description								71		









Name On Return: Covington, G Ball Ground,	MAP OLD: 0306	BLOCK	PAR 021	SUB	3-6		21
Name On Deed:	NEW: 0307		Photo 010	Call No.	Map	Block	Parcel
Property Address:				Property Acquired From:			
Acquired By:	Deed Will	Approximate Date Acquired:	Recorded Yes No	D.B. Pg.	Size: (Dim. or Ac.)		
Bounded By:	N.	S.	E.	W.			

Date	Grantor (From)	Grantee (To)	D.B.	Pg.	Type	W.D. Cons.
4/11/46	Foster, Mrs. Wade H.	Covington, Geo W + Retha W	13	117	D	28058
?/91	ESTATE COVINGTON, GEORGE W.	PAUL GEORGE & COVINGTON, RETHA ALICE	1057	86	W	-0-
?/91	PAUL GEORGE & COVINGTON, RETHA ALICE	COVINGTON, RETHA ALICE	1057	88	W	-0-

City	G.M.D.	L.D.	L.L.	Dimensions	Acreage				
out		2	82		Return	Deed	Plat	Comp.	Used
			135	30.35 AC ±	49	3133		55	55
Subdivision				136, 154	Block	Lot	Plat Book	Page	

Brief Legal Description: ~~Block 135~~ 135, 136, 154 LD3



STATE OF GEORGIA:

COUNTY OF CHEROKEE:

THIS INDENTURE, made on this 11th day of April in the year of Our Lord One Thousand Nine Hundred and Forty-six, between Mrs. Wade H. Foster of the State of Georgia and the County of Cherokee of the first part, and George W. Covington and Ruth W. Covington of the State of Georgia and the County of Cherokee of the second part,

WITNESSETH: That the said party of the first part for and in consideration of the sum of Two Thousand Eight Hundred (\$2,800.00) Dollars, in hand paid at and before sealing and delivery of these presents, the receipt whereof is hereby acknowledged, has granted, bargained, sold and conveyed and by these presents does grant, bargain, sell and convey unto the said party of the second

part, their heirs and assigns, all that tract or parcel of land lying and being in the Third District and Second Section of Cherokee County, Georgia and being more particularly described as follows: Seven (7) acres of lot of land No. 135 as follows: Beginning at a rock corner on the original south line, thence east the original line to the creek; thence up the creek a little east of south to within 27 1/2 rods of the north line of said lot, thence east 4 rods, thence north to the north line of said lot, thence west the original line to a rock corner; thence south to the beginning point. Also all of lot of land No. 136. Also 13 acres on the north side of lot of land No. 154 described as follows: Beginning at the northeast corner of said lot and running south to a rock; thence west to a chestnut tree; thence a little northwest to a rock corner; thence north the original line to the original corner; thence the original line to the beginning point; Also 16 acres of lot No. 135 on the west side of said lot described as follows: Beginning at the original northwest corner; thence east the original line to a rock corner; thence south to a rock corner on the original; thence west on the original line to the southwest corner; thence north to the beginning point. Also 16 acres on the east side of lot No. 81, described as follows: Beginning at the original northeast corner and running west to a rock corner; thence south to road; thence southwest along the road to south line of said lot; thence east to southeast corner; thence to the beginning point, less one acre on east side of said tract. Also 1 1/2 acres in northwest corner of lot No. 82 in a triangular shape. Also one acre of lot No. 81 described as follows: Starting at a rock corner on Ridge Road; thence running in a Northerly direction 210 feet to a made corner; thence in a westerly direction 198 3/4 feet to a made corner; thence in a Southerly direction 210 feet to a made corner; thence in an Easterly direction 98 3/4 feet; thence in a southeastern direction 62 feet to a made corner on Ridge Road; thence following said Road in a northeastern direction 76 feet to the starting point.

Except the part of lot 81 conveyed by W.H. Foster to W.H. Duncan by deed recorded in Deed Book LL, page 249, Cherokee County Deed Records; also in the deed from W.H. Foster to Judson Whasler recorded in Deed Book SS, page 52; also in the deed from W.H. Foster to E.C. Simpson recorded in Deed Book Number 12, page 404, Cherokee County Deed Records; also the part of lot No. 82 described in the deed from W.H. Foster to Frank Watkins recorded in Deed Book VV, page 431, Cherokee County Deed Records.

It is the intention of the Grantor herein to convey only the property owned by the late W.H. Foster, deceased, she being the widow and the sole and only heir of the said W.H. Foster and their being no necessity of administration on his estate.

TO HAVE AND TO HOLD the said bargained premises together with all and singular the rights, members, and appurtenances thereof, to the same being, belonging or in anywise appertaining to the only proper use, benefit and behoof of them the said parties of the second part, their heirs and assigns, forever, in fee simple.

And the said party of the first part, for her heirs, executors, and administrators, will warrant and forever defend, the right and title of the above described property unto the said parties of the second part, their heirs and assigns, against the claims of all persons whomsoever.

IN WITNESS WHEREOF, the said party of the first part has hereunto set her hand and affixed her seal on the day and year first above written.

Signed, sealed and delivered in the presence of:

A.J. Henderson  
Sam P. Burtz, N.P.

Mrs. Wade H. Foster (SEAL)

(U.S. REVENUE STAMPS FOR \$3.30 ATTACHED HERETO)

Recorded APRIL 19, 1946

*Sam P. Burtz*  
Notary Public

*land list*  
135 = 7 + 16 +  
136 = 4 + 0  
154 = 13  
81 = 16 + 1  
82 = 1.5  
93.5 AC ±  
- .5  
- 1  
- 1  
91 AC ±  
Sims = 3 AC ±  
Heard = 6 AC ±  
Roberts = 10 AC ±  
remaining 72 AC ±

AAF381

1-2-1-22

1-2-1-23

1-2-1-24

1-2-1-25

1-2-1-26

1-2-1-27

1-2-1-28

1-2-1-29

1-2-1-30

1-2-1-31

1-2-1-32

1-2-1-33

1-2-1-34

1-2-1-35

1-2-1-36

1-2-1-37

1-2-1-38

1-2-1-39

1-2-1-40

1-2-1-41

1-2-1-42

1-2-1-43

1-2-1-44

1-2-1-45

1-2-1-46

1-2-1-47

1-2-1-48

1-2-1-49

1-2-1-50

1-2-1-51

1-2-1-52

1-2-1-53

1-2-1-54

1-2-1-55

1-2-1-56

1-2-1-57

1-2-1-58

1-2-1-59

1-2-1-60

1-2-1-61

1-2-1-62

1-2-1-63

1-2-1-64

1-2-1-65

1-2-1-66

1-2-1-67

1-2-1-68

1-2-1-69

22

15 / 49

STATE OF GEORGIA, CHEROKEE COUNTY

THIS INDENTURE, Made this 26 day of July, in the year of our Lord One Thousand Nine Hundred and Forty Six between Geo. W. Covington and Mrs. Ruth W. Covington, of the State of Georgia, of the County of Cherokee, of the first part, and Chess Heard, of the State of Georgia, of the County of Cherokee, of the second part, WITNESSETH: That the said part Y of the first part, for and in consideration of the sum of - - Six Hundred - - Dollars, in hand paid at and before the sealing and delivery of these presents, the receipt whereof is hereby acknowledged, has granted, bargained, sold and conveyed, and by these presents do <sup>e</sup>grant, bargain, sell, and convey unto the said part Y of the second part, his heirs and assigns, all that tract or parcel of land lying and being in Third District and Second Section of Cherokee County, Georgia, starting at Southeast corner of Johnny Scott land on Hendrix ridge road, running said road 210 feet; thence due west to original land line of said land lot No. 82, thence North said line to road at Mayfields; thence said road to original line of said lot No. 82, thence ~~xxx~~ east said line to corner of A. L. B. Greene line, thence South with said line of A. L. B. Greene to Chess Heard, also to southwest corner of Johnny Scott's land, thence East said line to starting point. Said tract containing six acres more or less.


(U. S. REVENUE STAMPS FOR \$1.10 ATTACHED HERETO)

TO HAVE AND TO HOLD the said bargained premises, together with all and singular the rights, members, and appurtenances thereof, to the same being, belonging, or in any wise appertaining, to the only proper use, benefit and behoof of him, the said part Y of the second part, his heirs and assigns, forever, in fee simple. And the said part ~~mes~~ of the first part, ~~the~~ heirs, executors, and administrators, will warrant and forever defend the right and title of the above described property unto the said part Y of the second part, his heirs and assigns, against the claims of all persons whomsoever.

In witness whereof the said part ~~ies~~ of the first part has ~~ve~~ hereunto set ~~the~~ hand and affixed ~~the~~ir s, the day and year first above written. Signed, sealed, and delivered in the presence of

R. M. Thompson  
 T. F. Smith N. P.  
 George W. Covington (SEAL.)  
 Ruth W. Covington (SEAL.)

Recorded August 12, 1946  
 August 12, 1946  
 Clerk



18 / 569

STATE OF GEORGIA, CHEROKEE COUNTY

THIS INDENTURE, Made this 23rd day of September, in the year of our Lord One Thousand Nine Hundred and Forty six between Chess Heard, of the first part, and Geo. W. Covington, of the State of Georgia, of the County of Cherokee, of the second part, WITNESSETH: That the said part y of the first part, for and in consideration of the sum of One Hundred Dollars, in hand paid at and before the sealing and delivery of these presents, the receipt whereof is hereby acknowledged, he S granted, bargained, sold and conveyed, and by these presents do assign, bargain, sell, and convey unto the said part y of the second part, his heirs and assigns, all that tract or parcel of land lying and being in the Third District & Second section of said State & County, starting at rock corner on the west side of No road, near creek in road and near fork of said road east of Geo. Covington Residence, running due west to corner on original west line of land lot number (82), eighty two, thence north said line to corner on said line, thence ~~south~~ southern course straight line to beginning point.

*Covington*

TO HAVE AND TO HOLD the said bargain premises, together with all and singular the rights, incumbrances and appurtenances thereof, to the same being, belonging, or in any wise appertaining, to the only proper use, benefit and behoof of him the said part y of the second part, his heirs and assigns, forever, in fee simple. And the said part y of the first part, for this sheis, executors, and administrators, will warrant and forever defend the right and title of the above described property unto the said part y of the second part, his heirs and assigns, against the claims of all persons whomsoever.

In witness whereof the said part y of the first part he S hereunto set his hand and affixed his seal, the day and year first above written. Signed, sealed, and delivered in the presence of

R. M. Thompson, Chess Heard (SEAL)  
 P. F. Smith, H. P. State at Large-Ga. (SEAL)

Witnessed, Sept. 16th, 1949, *W. A. Leach* CLERK

STATE OF GEORGIA, CHEROKEE COUNTY

THIS INDENTURE, Made this 14 day of Sept., in the year of our Lord One Thousand Nine Hundred and Forty Nine between J. E. Farmer, of the first part, and George W. Covington, of the State of Georgia, of the County of Cherokee, of the second part, WITNESSETH: That the said part y of the first part, for and in consideration of the sum of One Hundred Dollars, in hand paid at and before the sealing and delivery of these presents, the receipt whereof is hereby acknowledged, he S granted, bargained, sold and conveyed, and by these presents do assign, bargain, sell, and convey unto the said part y of the second part, his heirs and assigns, all that tract or parcel of land lying and being in

One acre more or less, 3rd district and second section, land lot No. 81. Lying on the East side of L & N RR. See diagram for boundary.







U. S. REVENUE STAMPS ATTACHED HERETO FOR \$1.65  
STATE OF GEORGIA, CHEROKEE COUNTY

THIS INDENTURE, Made this 14 day of September, 1946, in the year of our Lord One Thousand Nine Hundred and Forty Nine, between George W. Covington and Ruth W. Covington of the State of Georgia of the first part, and E. C. Sams of the County of Fulton, of the second part, WITNESSETH: That the said party of the first part, for and in consideration of the sum of Fifteen Hundred (\$1500.00) Dollars, in hand paid at and before the sealing and delivery of these presents, the receipt whereof is hereby acknowledged, has granted, bargained, sold and conveyed, and by these presents do assign, bargain, sell, and convey unto the said party of the second part, his heirs and assigns, all that tract or parcel of land

lying and being in the 3rd District and Second Section of Cherokee County, Georgia, and being parts of lots of land numbered 81 and 82, and more particularly described as follows: Beginning at a rock corner located on the west side of the Hendrix Ridge Road near creek in road and near the forks of said road east of the George W. Covington residence, thence following said Hendrix Ridge Road in a southerly direction, and following the meanderings of said road, a distance of 646 feet, more or less, to a rock corner located on the west side of said Hendrix Ridge Road, thence in a northerly direction a straight line 255 feet, more or less, to a rock corner, thence in a northeasterly direction a straight line 96 feet, more or less, to a rock corner, thence a straight line in a southeasterly direction a distance of 198 3/4 feet, more or less, to a rock corner, thence a straight line in an easterly direction a distance of 135 feet, more or less, to a rock corner, which is the point of beginning, and containing three acres, more or less. Said described property being bounded on the East by the Hendrix Ridge Road, on the South and West by property of Bridge Holden, and on the North by property of Johnnie Scott. This being the same lands as described in a deed from E. C. Simpson to Wade Foster dated Dec. 20, 1933 as recorded in Deed Book 77, page 345 Cherokee County Deed Records, and in a certain bond for Title from J. E. Farmer to George W. Covington dated Aug. 24, 1946 as recorded in Deed Book 13 page 171 Cherokee County Deed Records, and in a deed from Gess Heard to Geo. W. Covington dated Sept. 23, 1946 and HAVE AND TO HOLD the said bargained premises, together with all and singular the rights, members, and appurtenances thereto, to the same party of the second part, his heirs and assigns, forever, in fee simple. And the said party of the first part, his heirs and assigns, do hereby defend the right and title of the above described property unto the said party of the second part, his heirs and assigns, against the claims of all persons and being unknown to the said party of the second part.

Property be known to the said party of the second part. In witness whereof the said party of the first part has hereunto set his hand and affixed his seal, the day and year first above written. Property bought, sealed, and delivered in the presence of Joseph W. Dixe (SEAL) From Chas Heard George W. Covington (SEAL) and the heretrix Harbert A. Ruffington, Jr., N. P. Ruth W. Covington (SEAL) Cherokee County, Ga. Cherokee County, Ga. hereinafter made to Sept. 16th 19 49 W. R. Sams CLERK said conveyances.

STATE OF GEORGIA, CHEROKEE COUNTY

THIS INDENTURE, Made this 22 day of December, 1946, in the year of our Lord One Thousand Nine Hundred and Forty Eight between Grady N. Coker of the County of Cherokee, of the first part, and Melba Giddens Coker of the State of Georgia, of the second part, WITNESSETH: That the said party of the first part, for and in consideration of the sum of Ten Dollars and other valuable consid[erations] in hand paid at and before the sealing and delivery of these presents, the receipt whereof is hereby acknowledged, has granted, bargained, sold and conveyed, and by these presents do assign, bargain, sell, and convey unto the said party of the second part, her heirs and assigns, all that tract or parcel of land

lying and being in All that tract or parcel of land lying and being in the 14th District and 2nd Section of Cherokee County, Georgia, in the City of Canton and being that part of the original lot of land 202 which is enclosed in "Point Observation" or Club House Circle Drive, and which lies east of original lots of land numbers 195 and 202. Also, lots 21 and 29 Block "D" of the Observation Hill Subdivision, the entire tract being shown in the plat of the Observation Hill Subdivision recorded in Deed Book 111, pages 438 and 439, Cherokee County Deed Records and being the same property conveyed by B. F. Coggins to Canton Women's Club by deed dated June 22, 1922, and recorded in Book PP page 380, Cherokee County Deed Records, and in a deed from B. F. Coggins to Canton Women's Club, dated September 14, 1927, and recorded in deed book 100 page 202, Cherokee County Deed Records.

9-29-49 C.A.K.



McQuiddy, Printer Co., Nashville, Tenn.

STATE OF GEORGIA, CHEROKEE COUNTY

THIS INDENTURE, Made this 15th day of November, in the year of our Lord One Thousand Nine Hundred and Forty-Nine between Mr. & Mrs. George W. Covington, of the first part, and C. W. Roberts, of the State of Georgia, of the County of Cherokee, of the second part, WITNESSETH: That the said part 1st, of the first part, for and in consideration of the sum of One Hundred Dollars & other valuable considerations, in hand paid at and before the sealing and delivery of these presents, the receipt whereof is hereby acknowledged, has granted, bargained, sold and conveyed, and by these presents do assign, bargain, sell, and convey unto the said part 2d, of the second part, his heirs and assigns, all that tract or parcel of land lying and being in the Third District & Second Section Cherokee County, Georgia, as follows:

All that part of land lot 81 (Eighty One) (including old abandoned road bed) between Town of Ball Ground and now used road running between the old Wade Foster place and the old John W. Hendrix place, consisting of ten acres more or less, and known as a part of the Wade Foster place. Said acreage is separated from land either owned by Jerry Farmer or Bridge Holden by due East original land line that runs from the Southeast corner of land lot eighty and stops at an iron stake at edge of said above old abandoned road bed,

U. S. REVENUE STAMPS ATTACHED HERETO FOR \$0.55

TO HAVE AND TO HOLD the said bargained premises, together with all and singular the rights, members, and appurtenances thereof, to the same being, belonging, or in any wise appertaining, to the only proper use, benefit and behoof of him the said part 2d, of the second part, his heirs and assigns, forever, in fee simple. And the said part 1st, of the first part, for the heirs, executors, and administrators, will warrant and forever defend the right and title of the above described property unto the said part 2d, of the second part, his heirs and assigns, against the claims of all persons whomsoever.


In witness whereof the said part 1st, of the first part has hereunto set his hand and affixed his seal, the day and year first above written. Signed, sealed, and delivered in the presence of

Martin P. Roberts, George W. Covington (SEAL)  
H. G. Lyon, N. P. Ga. State at Large, Mrs. George W. Covington (SEAL)

Recorded Nov. 17th 1949 Clerk

STATE OF GEORGIA, CHEROKEE COUNTY

THIS INDENTURE, Made this 14 day of November, in the year of our Lord One Thousand Nine Hundred and Forty-Nine




Property Acquired From: 3-6-21	MAP BLOCK	PAR SUB
Acct. No.	OLD: 0306 NEW: 0307	021 A Photo 010 Call No A

3-6		21A
Map	Block	Parcel


Date	Grantor (From)	Grantee (To)	D.B.	Pg.	Type	W.D. Cons
?/91	PAUL GEORGE & COVINGTON, RETHA ALICE	KENNETH D. & MICHAEL D. COVINGTON, DAVID P. &	1057	89	W	-0-

City	G.M.D.	L.D.	L.L.	Dimensions	Acreage				
		3	135 136	9.13 AC± 15.13 AC±	Return	Deed	Plat	Comp.	Used
Subdivision 153, 154					Block	Lot	Plat Bk.	Page	

Brief Legal Description









Property Acquired From:  
 Aect. No. 10A = 1.2 AC

Photo Call No


3-7  
 Map Block Parcel  
 10C

10 = .98 AC

Date	Grantor (From)	Grantee (To)	D.B.	Pg.	Type	W.D. Cons
3/14/97	MICHAEL D. & DAVID P. & KENNETH D. COVINGTON, REYHA ALICE	ELLA L. COVINGTON, Michael D. &	2659	350	WD	0

City	G.M.D.	L.D.	L.L.	Dimensions	Acreage				
		3	136		Return	Deed	Plat	Comp.	Used
						2.18	2.18		2.18
Subdivision					Block	Lot	Plat	Bk.	Page

Brief Legal Description







Property  
 Acquired From: **IDA**  
 Acct. No.

Photo      Call No

**03N07**      **IDE**  
 Map      Block      Parcel

Date	Grantor (From)	Grantee (To)	D.B.	Pg.	Type	W.D. Cons
8/7/07	KENNETH D & MICHAEL D. COVINGTON, DAVID PAUL	COVINGTON, KENNETH DARRYL	9809	149	LSD	-0-

City	G.M.D.	L.D.	L.L.	Dimensions	Acreage				
		3	135 136		Return	Deed	Plat	Comp.	Used
						6.00			6
Subdivision					Block	Lot	Plat Bk.	Page	
						TRACT A			

Brief Legal Description




Name On Return:	MAP	BLOCK	PAR	SUB				
	OLD: 0306		024	A		3-6	24A	
Name On Deed:	NEW: 0307		Photo 011	Cal No		Map	Block	Parcel
Property Address:				Property Acquired From:				
Acquired By:	Deed <input type="checkbox"/> Will <input type="checkbox"/>	Approximate Date Acquired:	Recorded Yes <input type="checkbox"/> No <input type="checkbox"/>	D.B. <input type="checkbox"/> Pg. <input type="checkbox"/>	Size: (Dim. or Ac.)			
Bounded By:	N.	S.	E.	W.				

Date	Grantor (From)	Grantee (To)	D.B.	Pg.	Type	W.D.Cons.
10/81	PINHOLSTER, GARLAND F.	NIX, CARROLL	312	202	W	13 <sup>00</sup>

City	G.M.D.	L.D.	L.L.	Dimensions	Acreage				
					Return	Deed	Plat	Comp.	Used
		3	82			10			10
Subdivision					Block	Lot	Plat Book	Page	
							19	116	

Brief Legal Description:






Property Acquired From:	MAP BLOCK PAR SUB OLD: 0306	011 B	3-6		11B	
Acct. No.	NEW: 0307	Photo 012	Call No.	Map	Block	Parcel

Date	Grantor (From)	Grantee (To)	D.B.	Pg.	Type	W.D. Cons
5/84	CLARK, LEON	MULLINAX, GREGORY A. BRYSON, CONSTANCE F	399	312	W	-0-
9/85	" "	" " "	480	34	Corrective w/d	-0-
12/3/99	CONSTANCE F. MULLINAX, GREGORY A.	GEORGIA POWER COMPANY	3949	263	W/D	155. <sup>00</sup>

City	G.M.D.	L.D.	L.L.	Dimensions	Acreage				
		3	206	*1.98 AC	Return	Deed	Plat	Comp.	Used
						2.00			2
Subdivision					Block	Lot	Plat Bk.	Page	
							61	67	
Brief Legal Description <i>Exact location estimated - Now Corrected</i>									
<i>*.023 AC USED FOR R/W PER 2005 DEED 8260-321 10/24/05</i>									



Property Acquired From: 03N08-27
Acct. No.

Photo	Call No
-------	---------

03N07		12A
Map	Block	Parcel

Date	Grantor (From)	Grantee (To)	D.B.	Pg.	Type	W.D. Cons
		CLARK, LEON				
9/2/03	CLARK, LEON	EDWARDS, ARVID J. <sup>BARBARA A. &amp;</sup>	6510	455	WD	80 <sup>00</sup>

City	G.M.D.	L.D.	L.L.	Dimensions	Acreage *3.97AC ±			
		3	206		Return	Deed	Plat Comp.	Used
							400	4

Subdivision	Block	Lot	Plat Bk.	Page

Brief Legal Description: THIS PARCEL SPLIT OUT PER OWNER & TAX ASSESSORS REQUEST. 10/30/03  
 \*B.O.3AC USED FOR R/W PER 2004 DEED 7124/44 9/13/04




Property Acquired From: 37 OLD 213-6 MAP BLOCK PAR SUB  
 Asect. No. 10A NEW: 03-07 013

3-6 10D  
 Map Block Parcel

Date	Grantor (From)	Grantee (To)	D.B.	Pg.	Type	W.D. Cons
10/90	RAY, KENNETH	REED, MARK & CAARA	921	230	W	89.90
9/23/92	REED, MARK W.	REED, CAARA F. <i>(See 1202)</i>	1452 1202	37 164	Connective W	-0-
3/25/94	REED, CAARA F.	POPE, <del>MARK</del> DANIEL PHILLIP	1788	217	W	119.00
2/20/96	POPE, DANIEL PHILLIP	HUGULEY, HEATHER J. WARDEN, JOHN D.	2334	213	W/D	133.00
2/22/08	WARDEN, JOHN D.	HUGULEY, HEATHER J.	10142	2216	QC	-0-
3/18/08	HUGULEY, HEATHER J.	WARDEN, HEATHER J.	10142	227	QC	-0-

City	G.M.D.	L.D.	L.L.	Dimensions	Acreage	Return	Deed	Plat	Comp.	Used
		3	155		* 2.30 AC				231±	
Subdivision					Block	Lot	Plat	Bk.	Page	
								51	65	

Brief Legal Description *1993 Connective deed seems to have mentioned ONE call in error 508°03'26" W. should be "88°" I think. N.S.*  
 \*D.O.I.A. USED FOR R/W PER 2004 DEED 7376/37 11/22/04




Name On Return:	MAP OLD: 0306	BLOCK	PAR 010	SUB A	3-6		10A
Name On Deed:	NEW: 0307		Photo 014	Call No.	Map	Block	Parcel
Property Address:	Property Acquired From:						
Acquired By:	Deed _____ Will _____	Approximate Date Acquired:	Recorded Yes _____ No _____	D.B. _____ Pg. _____	Size: (Dim. or Ac.)		
Bounded By:	N.	S.	E.	W.			

Date	Grantor (From)	Grantee (To)	D.B.	Pg.	Type	W.D. Cons.
9/80	EDWARDS, IRELAND C	RAY, KENNETH	292	696	W	38 <sup>00</sup>
10/80	" " " "	" "	293	113	W	1 <sup>00</sup>

City	G.M.D.	L.D.	L.L.	Dimensions	Acreage <del>12.13 AC</del>				
		3	135 154 155	* 12.39 AC	Return	Deed	Plat	Comp.	Used
Subdivision	156			Block	Lot	Plat Book	Page		
						17	163		
						17	170		

Brief Legal Description: \* 0.03 AC USED FOR R/W PER 2004 DEED 7509/235 12/7/04





Property  
Acquired From:  
Acct. No.

MAP BLOCK PAR SUB  
 OLD: 0306 010 B  
 NEW: 0307 Photo Call No  
 015


3-6 10B  
 Map Block Parcel

Date	Grantor (From)	Grantee (To)	D.B.	Pg.	Type	W.D. Cons
6/87	EDWARDS, IRELAND	JACK R. & EDWARDS, LUCILLE	407	430	W	20 <sup>00</sup>
4/85	EDWARDS, JACK R. & LUCILLE	ALTON M. STEPHENS, BRENDA J.	454	638	W	52 <sup>00</sup>

City	G.M.D.	L.D.	L.L.	Dimensions	Acreage 18.68 AC			
		3	155		Return	Deed	Plat Comp.	Used
			156		18.76			18.76

Subdivision	Block	Lot	Plat Bk.	Page
			24	94

Brief Legal Description \*DDA AC USED FOR R/W PER 2004 DEED 7077/3A - 8/9/04







Name On Return: Farriba, Cl Ball Ground	MAP OLD: 0306	BLOCK	PAR 007	SUB	3-6		7
Name On Deed:	NEW: 0307		Plots 017	Cont. No.	Map	Block	Parcel

Property Address:	Property Acquired From:			
Acquired By: Deed Will	Approximate Date Acquired:	Recorded Yes No	D.B. Pg.	Size: (Dim. or Ac.)
Bounded By: N.	S.	E.	W.	

Date	Grantor (From)	See Books (To)	D.B.	Pg.	Type	W.D. Cons.
1/2/69	Farriba, E.R. et al.	Farriba, Clarence et al	99	182	WD	
3/90	CLARENCE FARRIBA, NORRIS	FARRIBA, JAMES	910	138	W	o

City	G.M.D.	L.D.	L.L.	Dimensions	*24.02 ac Acreage 24.1 ac				
out		3	133 134		Return	Deed	Plat	Comp.	Used
					±	55		55	55

Subdivision	Block	Lot	Plat Book	Page

Brief Legal Description: 55 ac 04 133-134 L D 3  
 \* D.O.B AC USED FOR R/W PER 2004 DEED 7071/05 - 8/90A

James  
Norris  
Clarence

EST.

LL8  
 Name On Return: *R+1 BALL GR*  
 Name On Deed:

MAP BLOCK PAR SUB  
 OLD: 0306 005  
 NEW: 0307 018

<i>3-6</i>		<i>5</i>
Map	Block	Parcel

Property Address: \_\_\_\_\_ Property Acquired From: \_\_\_\_\_

Acquired By: \_\_\_\_\_ Deed Will \_\_\_\_\_ Approximate Date Acquired: \_\_\_\_\_ Recorded Yes \_\_\_\_\_ No \_\_\_\_\_ D.B. \_\_\_\_\_ Pg. \_\_\_\_\_ Size (Dim. or Ac.) \_\_\_\_\_

Bounded By: N. \_\_\_\_\_ S. \_\_\_\_\_ E. \_\_\_\_\_ W. \_\_\_\_\_

Date	Grantor (From)	Grantee (To)	D.B.	Pg.	Type	W.D.Cons.
<i>9/3/55</i>	<i>Holcombe Robert Lee et al</i>	<i>Satterfield, E.D.</i>	<i>34</i>	<i>358</i>	<i>D</i>	<i>6500 <sup>80</sup>/<sub>50</sub></i>
<i>7/30/73</i>	<i>BLACKWELL, ROSE</i>	<i>SATTERFIELD, E.D.</i>	<i>146</i>	<i>306</i>	<i>4/D</i>	
<i>4/25/95</i>	<i>SATTERFIELD, E.D. estate</i>	<i>SATTERFIELD NELLIE M</i>	<i>2093</i>	<i>199</i>	<i>DC</i>	<i>-0-</i>

City	G.M.D.	L.D.	L.L.	Dimensions	Acreage
		<i>3</i>	<i>83</i>	<i>19.99 AC. ±</i>	<del><i>22.39 AC. ±</i></del>

Return	Deed	Plat	Comp.	Used
<i>223</i>	<i>223</i>	<i>261</i>	<i>261</i>	<i>261</i>

Subdivision	Block	Lot	Plat Book	Page
			<i>13</i>	<i>327</i>

Brief Legal Description: *26 ac. ±. #LL83 LD 3 ADJUSTED ACREAGE PER 1995 DEED 2093-199, 8/14/95*










Property Acquired From:	MAP BLOCK PAR SUB OLD: 0308 053 A	3-8	53A
Acct. No.	NEW: 0307	Map	Block Parcel

Date	Grantor (From)	Grantee (To)	D.B.	Pg.	Type	W.D. Cons
3/83	DALE, HAROLD, & JAN B. MITCHELL, LORA M. ESTATE	MITCHELL, LORA M.	372	259	W	11 <sup>00</sup>
4/30/98	MITCHELL, LORA MAE	LAWSON, RICHARD L.	3101	167	EX'S DUPL	58 <sup>50</sup>
8/4/99	LAWSON, RICHARD L.	MICHELE M. CHANDLER, RICKY L.	3762	93	W/D	26 <sup>40</sup>

City	G.M.D.	L.D.	L.L.	Dimensions	Acreage <del>5.67 AC</del>				
		3	205	* 2 AC. ± 3.19 AC	Return	Deed	Plat	Comp.	Used
						256			
Subdivision					Block	Lot	Plat	Bk.	Page
Brief Legal Description									



Name On ~~McTaggart, Mrs. Dora~~  
Return: Ball Ground, Ga

2.209 15  
Photo Call No.

3-6 52A  
Map Block Parcel

Name On Deed:

Property Address: Flatbottom Rd

Property Acquired From:

Acquired By: Deed Will Approximate Date Acquired: Recorded Yes No D.B. Pg. Size: (Dim. or Ac.)


Bounded By: N. S. E. W.

Date	Grantor (From)	Grantee (To)	D.B.	Pg.	Type	W.D. Cons.
<del>1/11/58</del>	<del>States Clark</del>	<del>McTaggart, Mrs. Dora</del>	<del>42</del>	<del>330</del>	<del>WB</del>	<del>1602 SA</del>
10-14-71	McTAGGART, DORA	McTAGGART, MARVIN & HILDA	119	206	w/d	-
12/13/74	McTAGGART, Marvin et al	DALE, HAROLD & JAN	173	630	w	8 <sup>30</sup>

City	G.M.D.	L.D.	L.L.	Dimensions	Acreage				
					Return	Deed	Plat	Comp.	Used
out		3	205		7	7		2 <sup>±</sup>	7

Subdivision	Block	Lot	Plat Book	Page

Brief Legal Description: 7<sup>±</sup> 205 LD 3













Property Acquired From: 19
Acct. No.

Photo	Call No
-------	---------

03N07		19C
Map	Block	Parcel

Date	Grantor (From)	Grantee (To)	D.B.	Pg.	Type	W.D. Cons
3/24/99	LAWSON, RICHARD L.	DORIS S. BRYANT HOWARD W. SR.	3570	108	W/D	2 TRACTS 17. --
		SHAWNA T. BRYANT, HOWARD W. JR.				
12/19/06	DORIS S. BRYANT, HOWARD W. SR. SHAWNA T. BRYANT, HOWARD W. JR.	DORIS S. BRYANT, HOWARD W. SR.	9332	112	WD	-0-
2/12/07	DORIS S. BRYANT, HOWARD W. SR.	DORIS S. BRYANT, HOWARD W. SR. BRYANT, HOWARD W. JR.	9425	35	QC	-0-

City	G.M.D.	L.D.	L.L.	Dimensions	Acreage. 89 + .029 = .92 Ac				
		3	205		Return	Deed	Plat	Comp.	Used
							.92		.92
Subdivision					Block	Lot	Plat Bk.	Page	
							58	133	
Brief Legal Description									



Property Acquired From: 19
Acct. No.

Photo	Call No
-------	---------

03N07		19D
Map	Block	Parcel

Date	Grantor (From)	Grantee (To)	D.B.	Pg.	Type	W.D. Cons
3/31/99	LAWSON, RICHARD L.	SHERAN P.P. : TAYLOR, STEVEN P. :	3579	112	W/D	19.90

City	G.M.D.	L.D.	L.L.	Dimensions	Acreage				
		3	205		Return	Deed	Plat	Comp.	Used
								1.13	1.13
Subdivision					Block	Lot	Plat	Bk.	Page

Brief Legal Description









Property Covered From:
Acct. No.

Photo	Call No
-------	---------

3-7		20
Map	Block	Parcel

REC 7/197

Date	Grantor (From)	Grantee (To)	D.B.	Pg.	Type	W.D. Cons
2/15/94	ROBERTSON, OSCAR	McFARLAND JUDY ROBERTSON FRATHER, JANICE ROBERTSON AS TRUSTEES FBO OSCAR ROBERTSON	2757	65	Coll W/D	-0-

City	G.M.D.	L.D.	L.L.	Dimensions	Acreage				
		3	203 204		Return	Deed	Plat	Comp.	Used
			205 206						
	Subdivision				Block	Lot	Plat Bk.	Page	

Brief Legal Description

10  
11  
12  
13  
14  
15  
16  
17  
18  
19  
20  
21  
22  
23  
24  
25  
26  
27  
28  
29  
30  
31  
32  
33  
34  
35  
36  
37  
38  
39  
40  
41  
42  
43  
44  
45  
46  
47  
48  
49  
50  
51  
52  
53  
54  
55  
56  
57  
58  
59  
60  
61  
62  
63  
64  
65  
66  
67  
68  
69  
70  
71  
72  
73  
74  
75  
76  
77  
78  
79  
80  
81  
82  
83  
84  
85  
86  
87  
88  
89  
90  
91  
92  
93  
94  
95  
96  
97  
98  
99  
100


101

Name On Return: <u>Roberts</u> <u>BALLGROVE</u>	MAP BLOCK	PAR SUB	3-8		54	3-8		54
Name On Deed:	NEW: <u>03-07</u>	<u>020</u>	Map	Block	Parcel			
Property Address: <u>Flat bottom Rd</u>	Acquired From:							
Acquired By:	Deed <input type="checkbox"/> Will <input type="checkbox"/>	Approximate Date Acquired:	Recorded Yes <input type="checkbox"/> No <input type="checkbox"/>	D.B. <input type="checkbox"/> Pg. <input type="checkbox"/>	Size: (Dim. or Ac.)			
Bounded By:	N.	S.	E.	W.				

Date	Grantor (From)	Grantee (To)	D.B.	Pg.	Type	W.D.Cons.
1/2/65	Robertson, H.T	Robertson, Oscar	90	16	WD	—
2/10/94	ROBERTSON, OSCAR	McFARLAND, Judy ROBERTSON THORNTON	1739	230	WD	-0-

City	G.M.D.	L.D.	L.L.	Dimensions	Acreage				
		3	204 205 206	*102 ±	Return	Deed	Plat	Comp.	Used
						59		50 ±	50 ±
Subdivision 203					Block	Lot	Plat Book	Page	


Brief Legal Description: 50 ac ± of LL 204 · 205 · 206 L D \* PARCEL  
5 COMBINED PER B.O.A. REQUEST, 9-1-94



Name On Return:	MAP OLD: 0308	BLOCK	PAR 054	SUB B	3-8	54B
Name On Deed:	NEW: 0307		Photo 021	Call No.	Map	Block Parcel
Property Address:	Property Acquired From:					
Acquired By:	Deed _____ Will _____	Approximate Date Acquired:	Recorded Yes _____ No _____	D.B. _____ Pg. _____	Size: (Dim. or Ac.)	
Bounded By:	N.	S.	E.	W.		

Date	Grantor (From)	Grantee (To)	D.B.	Pg.	Type	W.D.Cons.
3-22-75	Robertson, Oscar	Almond, Ted & Dianne	187	556	W	3 <sup>00</sup>
1/7/00	DIANNE ALMOND, TED L.	GEORGIA POWER COMPANY	4002	268	W/D	310. <sup>00</sup>

City	G.M.D.	L.D.	L.L.	Dimensions	* 5.97 AC Acreage				
		3	205		Return	Deed	Plat	Comp.	Used
							60		60
Subdivision					Block	Lot	Plat Book	Page	
							11	125	
Brief Legal Description: * ADJUSTED ACREAGE PER 2011 DEED 4002-268 5/23/00 Lot 1169									




Name On Return:	MAP	BLOCK	PAR	SUB	3-8	54A
	OLD: 0308		054	A		
Name On Deed:	NEW: 0307		Photo 022	Call No.	Map	Block Parcel

Property Address:	Property Acquired From:				
Acquired By:	Deed Will	Approximate Date Acquired:	Recorded Yes ___ No ___	D.B. ___ Pg. ___	Size: (Dim. or Ac.)
Bounded By:	N.	S.	E.	W.	

Date	Grantor (From)	Grantee (To)	D.B.	Pg.	Type	W.D. Cons.
9-26-75						
3-22-75	Robertson, Oscar	Pendley, Wm. Chas.	177	535	W	#1200

City	G.M.D.	L.D.	L.L.	Dimensions	*1.96 AC Acreage				
		3	205		Return	Deed	Plat	Comp.	Used
						2			2
Subdivision					Block	Lot	Plat Book	Page	

Brief Legal Description: \* 1.14 AC USED PER 22004 DEED 7110/56 - 8/9/04










Name On Return:	MAP OLD: 0308	BLOCK	PAR 055	SUB A	3-8		55A
Name On Deed:	NEW: 0307		Photo 023	Coil No.	Map	Block	Parcel
Property Address:				Property Acquired From:			
Acquired By:	Deed _____ Will _____	Approximate Date Acquired:	Recorded Yes _____ No _____	D.B. _____ Pg. _____	Size: (Dim. or Ac.)		
Bounded By:	N.	S.	E.	W.			

Date	Grantor (From)	Grantee (To)				D.B.	Pg.	Type	W.D. Cons.	
11/28/75	Jessie Broughton Wehunt <i>ESTATE</i>	Wehunt, Lois H.				190	583	W	—	
7/88	WEHUNT, LINDA C <i>RUBY B &amp; C</i>	HANCOCK, JUANITA S.				731	454	W	7.50	
City:		G.M.D.	L.D.	L.L.	Dimensions	Acreage				
			3	206		Return	Deed	Plat	Comp.	Used
									1	1
Subdivision						Block	Lot	Plat Book	Page	
Brief Legal Description:										



Name On Return: Thacker, M Ball Gr	MAP BLOCK	PAR SUB	3-8	55
NEW: 0307	OLD: 0308	055	Map	Block
Name On Deed:	NEW: 0307	024	Parcel	

Property Address: Flat bottom Rd	Property Acquired From:			
Acquired By: Deed ___ Will ___	Approximate Date Acquired:	Recorded Yes ___ No ___	D.B. ___ Pg. ___	Size: (Dim. or Ac.)
Bounded By: N.	S.	E.	W.	

Date	Grantor (From)	Grantee (To)	D.B.	Pg.	Type	W.D. Cons.
9/28/59	Holbert, Angie J.	Thacker, Doris Holbert	52	444	WD	

City	G.M.D.	L.D.	L.L.	Dimensions	Acreage				
out		3	205 155	*796 Act	Return	Deed	Plat	Comp.	Used
					4	8		8	8
Subdivision					Block	Lot	Plat Book	Page	

Brief Legal Description: Part of BL 155-156-205 4D3  
 \*.04 Act Used For R/W Per 2005 Deed 7989-26. 6/30/05

\* Poor dead description plotted  
From Field No.

Property Acquired From:
Acct. No.

Photo	Call No
-------	---------

08-07		025
Map	Block	Parcel

Date	Grantor (From)	Grantee (To)	D.B.	Pg.	Type	W.D. Cons
1-10-94	Hollifield, Charles L. & Terri Y.	Fitts, James W. Jr. & Barbara G.	2014 1719	241 231	W	89.90
7/5/00	Fitts, James W. & Barbara G.	CHASE BANK OF TEXAS F/K/A TEXAS COMMERCE BANK N.A.	4244	237	DUP	
6/8/01	THE CHASE MANHATTAN BANK	BARBOSA, EDGARDO & UPSHAW, KATHERINE A.	4722	281	WD	124. <sup>00</sup>
8/15/03	BARBOSA, EDGARDO	UPSHAW, KATHERINE A.	6A74	346	WD	<del>124.00</del>

City	G.M.D.	L.D.	L.L.	Dimensions	Acreage 3.68 AC				
		3	155 156		Return	Deed	Plat	Comp.	Used

Subdivision	Block	Lot	Plat Bk.	Page
			48	169

Brief Legal Description

The first part of the document discusses the importance of maintaining accurate records of all transactions. It emphasizes that every entry should be supported by a valid receipt or invoice. This ensures transparency and allows for easy verification of the data.

In the second section, the author outlines the various methods used to collect and analyze the data. This includes both manual and automated techniques. The goal is to ensure that the data is as accurate and reliable as possible.

The third part of the document provides a detailed breakdown of the results. It shows that there is a significant correlation between the variables being studied. This finding is supported by statistical analysis and is consistent with previous research in the field.

Finally, the document concludes with a series of recommendations for future research. It suggests that further studies should be conducted to explore the underlying mechanisms of the observed correlations. This will help to build a more comprehensive understanding of the phenomenon being studied.



Name On Return:	MAP BLOCK	PAR SUB	3-8	57A	57A
Name On Deed:	OLD: 3-8	57A	Map	Block	Parcel
Property Address:	NEW: 03-07	025	Acquired From:		
Acquired By:	Deed Will	Approximate Date Acquired:	Recorded Yes No	D.B. Pg.	Size: (Dim. or Ac.)
Bounded By:	N.	S.	E.	W.	


Date	Grantor (From)	Grantee (To)	D.B.	Pg.	Type	W.D.Cons.				
8-6-73	Edwards, C. G.	Edwards, Raymond Charles	147	41	W	450				
9-14-74	Edwards, Raymond Charles	Goodwin, Edward L.	171	333	WD	560				
3-15-86	Goodwin, Edward Lee	Hollifield, Terri Charles Leon	545	269						
City		G.M.D.	L.D.	L.L.	Dimensions			Acreage 3.688.		
			3	155	Return	Deed	Plat	Comp.	Used	
						4.67			4.67	
Subdivision 156					Block	Lot	Plat Book	Page		
Brief Legal Description:										



Property Acquired From:	MAP	BLOCK	PAR	SUB	3-8	Block	55B
	OLD: 0308		055	B			
Acct. No.	NEW: 0307		Photo 026	Call No	Map	Block	Parcel

Date	Grantor (From)	Grantee (To)	D.B.	Pg.	Type	W.D. Cons
4/8/3	TARKER, DORA HOUBERT	MICHAEL J. HANCOCK, JUANITA S.	345	592	W	20 <sup>00</sup>
6/7/05	HANCOCK, MICHAEL & JUANITA S.	DEUTSCHE BANK NATIONAL TRUST COMPANY (TRUSTEE) OF AMERIQUEST MORTGAGE SECURITIES INC	8150	307	DUP	88 <sup>20</sup>
8/11/05	AMERIQUEST MORTGAGE SECURITIES INC	KELLY, NOEL VICTOR	8309	162	LTD W/D	84 <sup>20</sup>

City	G.M.D.	L.D.	L.L.	Dimensions	Acreage				
					Return	Deed	Plat	Comp.	Used
		3	155			DIM		.45	<del>1.45</del>
Subdivision					Block	Lot	Plat	BK.	Page
							21		214
Brief Legal Description									



Name On Return: <b>Daddy</b>	MAP	BLOCK	PAR	SUB	3-8	56	
<b>Rt. 1 B</b>	OLD: 0308		056				
Name On Deed:	NEW: 0307		Photo	Cell No.	Map	Block	Parcel
			027				

Property Address: <b>Flat bottom Rd</b>	Property Acquired From:				
Acquired By:	Deed <input type="checkbox"/> Will <input type="checkbox"/>	Approximate Date Acquired:	Recorded Yes <input type="checkbox"/> No <input type="checkbox"/>	D.B. <input type="checkbox"/> Pg. <input type="checkbox"/>	Size: (Dim. or Ac.)
Bounded By:	N.	S.	E.	W.	

Date	Grantor (From)	Grantee (To)	D.B.	Pg.	Type	W.D. Cons.
7-11-69	HOODWIN, JANET	DODD, HILTON	102	244	WD	<del>4</del> <sup>10</sup>

City	G.M.D.	L.D.	L.L.	Dimensions	Acreage				
					Return	Deed	Plat	Comp.	Used
		4	155 156			1		11	11
Subdivision					Block	Lot	Plat Book	Page	

Brief Legal Description:

\* Dith. 969 Piel & call, no  
see P. 10 and

Property Acquired From:
Acct. No.

Photo	Call No
-------	---------

03N07		28
Map	Block	Parcel

Date	Grantor (From)	Grantee (To)	D.B.	Pg.	Type	W.D. Cons
		CYNTHIA G. KOHANOWICH, PETER A &				
12/29/00	WILSON, DORIS THACKER	" " "	4447	329	Q/L	-0-
12/17/04	CYNTHIA G. KOHANOWICH, PETER A. &	BLACK, Kim M.	7611	274	W/D	114.50

City	G.M.D.	L.D.	L.L.	Dimensions	Acreage				
		3	156		Return	Deed	Plat	Comp.	Used
						.99	.99		.99
Subdivision					Block	Lot	Plat Bk.	Page	
							12	151	
							48	1169	
Brief Legal Description									






Name On Return:	MAP: 0308	BLOCK: 057	PAR: 028	SUB: B	3-8		57B
Name On Deed:	NEW: 0307				Map	Block	Parcel

Property Address:			Property Acquired From:				
Acquired By:	Deed Will	Approximate Date Acquired:	Recorded Yes No	D.B.	Pg.	Size: (Dim. or Ac.)	
Bounded By:	N.	S.	E.	W.			

Date	Grantor (From)	Grantee (To)	D.B.	Pg.	Type	W.D.Cons.
6/77	GOODWIN, EDWARD	REED, L AVERNE & HARRIET	219	341	W	-
11/23/95	estate of REED, L AVERNE & HARRIET	CYNTHIA G. KOHANOWICH, PETER A. &	2014	244	W/D	50.00
12/28/00	THACKER, R. JERRY	" " "	4415	124	QC	-0-

City	G.M.D.	L.D.	L.L.	Dimensions	Acreage				
					Return	Deed	Plat	Comp.	Used
		3	156				.99		.99
Subdivision					Block	Lot	Plat Book	Page	
							48 12	169 151	

Brief Legal Description:



Name On Return:	MAP BLOCK	PAR: SUB		
	OLD: 0308	004	C	
Name On Deed:	NEW: 0307	Photo	Cell No	
		029		

3-8		4C
Map	Block	Parcel


Property Address:		Property Acquired From: 4B		
Acquired By:	Deed Will	Approximate Date Acquired:	Recorded Yes No	D.B. Pg. Size: (Dim. or Ac.)
Bounded By:	N.	S.	E.	W.

Date	Grantor (From)	Grantee (To)	D.B.	Pg.	Type	W.D. Cons.
6/82	EDWARDS, JACK R.	GIBBS, SHEILA EDWARDS	322	792	W	<del>10</del>
8/88	GIBBS, SHEILA	SHEILA E. & BROOKS, JACK E.	731	651	W	-

City	G.M.D.	L.D.	L.L.	Dimensions	Acreage				
					Return	Deed	Plat	Comp.	Used
		3	156			1.53			1.53

Subdivision	Block	Lot	Plat Book	Page

Brief Legal Description:




Name On Return:	MAP BLOCK PAR SUB OLD: 0308	2-004	3-8		4
Name On Deed:	NEW: 0307	Photo 030	Call No.	Map	Block Parcel

Property Address:	Property Acquired From:				
Acquired By:	Deed Will /	Approximate Date Acquired:	Recorded Yes No	D.B. Pg.	Size: (Dim. or Ac.)
Bounded By:	N.	S.	E.	W.	

Date	Grantor (From)	Grantee (To)	D.B.	Pg.	Type	W.D. Cons.
		EDWARDS, C.G.				

City	G.M.D.	L.D.	L.L.	Dimensions	13.67±63.3± Acreage 68.3±				
		3	133 138 156 157	23.67±	Return	Deed	Plat	Comp.	Used
								69	69
	Subdivision				Block	Lot	Plat Book	Page	
				533±					

Brief Legal Description: **REMAPPED TO INCLUDE 3-8-57** which was mopped **WRONG BECAUSE OF ERROR DEED**



LL 154, 155, 156

34D

Name On Deed: Edwards, Ireland C.  
 Return: Rt. 2 Ball Ground, Ga.  
 Name On Deed:

2-209	10
Photo	Call No.

3-8		57
Map	Block	Parcel

Property Address: Flatbottom Rd.

Property Acquired From:

Acquired By: Deed  Will  Approximate Date Acquired: Recorded Yes  No  D.B. Pg. Size (Dim. or Ac.)

Bounded By: N. S. 1 E. W.

Date	Grantor (From)	Grantee (To)	D.B.	Pg.	Type	W.D. Cons.
9/23/65	Edwards, C.	Edwards, Ireland C.	81	90	WD	55 FOR

**DELETE**  
**COMB**  
**3-8-4**

City	G.M.D.	L.D.	L.L.	Dimensions	Acreage <u>43.33</u>				
		3	123/156 155/156		Return	Deed	Plat	Comp.	Used
					48			48	48

Subdivision	Block	Lot	Plat Book	Page

Brief Legal Description: 48 ac of LL 154, 155, 156 LD 3

\* Plotted Exclusive by From  
deed in Folio apparent deed.  
Discrepancy



Name On: Edwards, C.G.  
 Return: Ball Ground, Ga. R-2

2-209 9  
 Photo Call No.

3-8  
 Map Block Parcel

Name On Deed:

Property Address: Freehoms Rd

Property Acquired From:

Acquired By: Deed Will Approximate Date Acquired: Recorded Yes No D.B. Pg. Size: (Dim. or Ac.)

Bounded By: N. S. E. W.

Date	Grantor (From)	Grantee (To)	D.B.	Pg.	Type	W.D. Cons.
5/12/47	Edwards, J. V. U.	Edwards, C. G.	15	399	D	
5/8/44	Edwards, S. U.	" "	12	388	D	2500 <sup>SP</sup> SP

City	G.M.D.	L.D.	L.L.	Dimensions	Acreage				
					Return	Deed	Plat	Comp.	Used
out		4	85 132		99			35 <sup>+</sup>	35 <sup>+</sup>

Subdivision	Block	Lot	Plat Book	Page
133, 135, 144, 145, 156, 157				

Brief Legal Description: 34<sup>ac</sup> ± ~~SP~~ L.L. 132-133-157 L.D. 13-15

1947

2

1

1

(4)






Name On Return:	MAP BLOCK	PAR SUB	3-8		1B
	OLD: 0308	60127	B		
Name On Deed:	NEW: 0307	Photo	Call No.	Map	Block
		031			Parcel

Property Address:	Property Acquired From:				
Acquired By:	Deed Will	Approximate Date Acquired:	Recorded Yes No	D.B. Pg.	Size (Dim. or Ac.)
Bounded By:	N.	S.	E.	W.	

Date	Grantor (From)	Grantee (To)	D.B.	Pg.	Type	W.D. Cons.
	EDWARDS, C.G.	EDWARDS, BROOKE				

City	G.M.D.	L.D.	L.L.	Dimensions	Acreage * 2.91 AC				
		3	133		Return	Deed	Plat	Comp.	Used
								3	3
Subdivision					Block	Lot	Plat Book	Page	

Brief Legal Description: \* 0.09 AC USED FOR R/W PER 2004 DEED 7071/55 - 8/9/04










Property Acquired From: <b>3-8</b> <b>101</b> MAP <b>0308</b> BLOCK <b>032</b> PAR <b>001</b> SUB <b>F</b>	<b>3-8</b>		<b>1F</b>
Acct. No.	Map	Block	Parcel
NEW: 0307	032		

Date	Grantor (From)	Grantee (To)	D.B.	Pg.	Type	W.D. Cons
8/88	WHEELER, J. H. JR.	PUGH, AMANDA L.	740	676	CORR. W	1.00
10/89	PUGH, AMANDA & MICHAEL	WESTBROOK, ROBBY & DONNA	829	327	W	-0-
8/90	WESTBROOK, ROBBY & DONNA	RAY, DAVID & GENEVA	887	283	W	3.00
7/22/98	RAY, DAVID & GENEVA	HOLCOMB, JIMMY L. JR.	3225	79	W/P	55.00
9/19/01	HOLCOMB, JIMMY L. JR.	HOLCOMB, JIMMY LAMAR JR.	4766	330	QC	-0-
5/19/06	HOLCOMB, AMANDA	HOLCOMB, JIMMY LAMAR JR.	8832	357	WD	-0-

City	G.M.D.	L.D.	L.L.	Dimensions	Acreage	*1.05 AC ±			
		3	133		Return	Deed	Plat	Comp.	Used
						11			11
Subdivision					Block	Lot	Plat Bk.	Page	
Brief Legal Description *0.06 AC USED FOR R/W PER 2004 DEED 7129/452									
9/13/04									



Name On Return:	MAP OLD: 0308	BLOCK	PAR 001	SUB D	3-8		10
Name On Deed:	NEW: 0307	Page 033	Call No		Map	Block	Parcel

Property Address:	Property Acquired From: <i>IA</i>				
Acquired By:	Deed <input type="checkbox"/> Will <input type="checkbox"/>	Approximate Date Acquired:	Recorded Yes <input type="checkbox"/> No <input type="checkbox"/>	D.B. <input type="checkbox"/> Pg. <input type="checkbox"/>	Size: (Dim. or Ac.)
Bounded By:	N.	S.	E.	W.	

Date	Grantor (From)	Grantee (To)	D.B.	Pg.	Type	W.D.Cons.
9/82	WHEELER, J.H. JR.	WHEELER, DONNA M.	328	501	W	-0-
9/28/01	WHEELER, DONNA M.	WESTBROOK, ROBBY	4851	1B	W/D	-0-

City	G.M.D.	L.D.	Dimensions	Acreage				
			133 x 250	Return	Deed	Plat	Comp.	Used
					1.5		.57	.57
Subdivision				Block	Lot	Plat Book	Page	

Brief Legal Description:



Property Acquired From: 3-8-11	MAP BLOCK PAR SUB
Acct. No.	OLD: 0308
	NEW: 0307
	001 G
	Photo Call No
	034


3-8		16
Map	Block	Parcel

Date	Grantor (From)	Grantee (To)	D.B.	Pg.	Type	W.D. Cons
1-89	WHEELER, J.H. JR	JACK R. & WESTBROOK, DONNA M.	829	328	W	-0
6/23/04	WESTBROOK, DONNA M.	JBL CONSTRUCTION, LLC	7222	91	GEN WD	2 PARCELS 16500
3/29/05	JBL CONSTRUCTION, LLC	BURNS, RAY A.	7955 7807	8 281	CORR LSD	2 PARCELS 132

City	G.M.D.	L.D.	L.L.	Dimensions	Acreage				
		3	133	1.13 AC	Return	Deed	Plat	Comp.	Used
			133	100 X 200		5			

Subdivision	Block	Lot	Plat	Bk.	Page
		TRACT 2			

Brief Legal Description: PARCEL 35C COMBINED PER 8005 DEED 7807-281  
 LEGAL DESCRIPTION COVERS BOTH PARCELS AS ONE TRACT. 5/9/05



Name On Return: Wheeler, James H. Sr. Ball Ground	MAP OLD: 0308	BLOCK	PAR 001	SUB A	3-2	1A	
Name On Deed:	NEW: 0307		Plot 035	Call No.			Map
Property Address: Free home RD	Property Acquired From:						
Acquired By:	Deed Will: _____	Approximate Date Acquired:	Recorded Yes No: _____	D.B. Pg.:	Size: (Dim. or Ac.)		
Bounded By:	N.	S.	E.	W.			

Date	Grantor (From)	Grantee (To)	D.B.	Pg.	Type	W.D. Cons.
6/30/56	Wheeler, Mrs. J.H. Sr. (ESTATE)	Wheeler, James H. Jr.	37	395	WD	4000 <sup>5</sup> / <sub>8</sub>
6/23/04	WHEELER, JAMES H. SR.	JBL CONSTRUCTION, LLC	7222	88	EXCEL'S DEED	85 <sup>00</sup> / <sub>100</sub>

City	G.M.D.	L.D.	L.L.	Dimensions	Return	Deed	Plat	Comp.	Used
out		3	133	4.92 AC ±	15	15		10 ±	10 ±
Subdivision				* 2.96 AC	Block	Lot	Plat Book	Page	

Brief Legal Description: 10 AC ± OF LL133 LD 3  
 \*ACREAGE ADJUSTED PER 2004 DEED 7222/88 11/8/04

\*B-~~4~~1212



Property Acquired From:
Acct. No. <u>35</u>

Photo	Call No
-------	---------

<u>3-7</u>		<u>35A</u>
Map	Block	Parcel

Date	Grantor (From)	Grantee (To)	D.B.	Pg.	Type	W.D. Cons
<u>6/8/96</u>	<u>WHEELER, JAMES H.</u>	<u>JORDAN, PHYLLIS K. WHEELER</u>	<u>2444</u>	<u>63</u>	<u>W/D</u>	<u>2.00</u>
<u>8/9/96</u>	<u>JORDAN, PHYLLIS K. WHEELER</u>	<u>WHEELER, JOHN H. &amp; EVELYN</u>	<u>2505</u>	<u>56</u>		<u>-0</u>

City	G.M.D.	L.D.	L.L.	Dimensions	Acreage <u>0.70 AC</u>				
		<u>3</u>	<u>133</u>	<u>1.14 AC</u> <u>270 X 270</u>	Return	Deed	Plat	Comp.	Used
					<u>.75±</u>		<u>1.67±</u>	<u>1 AC±</u>	
Subdivision					Block	Lot	Plat	Bk.	Page

Brief Legal Description EXACT LOCATION ESTIMATED, DESCRIPTION NOT GOOD!  
\*0.05 AC USED FOR R/W PER 2004 DEED 7110/23 8/9/04 \*\* ADJUSTED ACREAGE PER  
PLAT IN OFFICE 3/3/06



Property  
 Acquired From: \_\_\_\_\_  
 Acct. No. **35**

Photo \_\_\_\_\_ Call No \_\_\_\_\_

**3-7** \_\_\_\_\_ **35B**  
 Map Block Parcel

Date	Grantor (From)	Grantee (To)	D.B.	Pg.	Type	W.D. Cons
1/8/96	WHEELER, JAMES H.	JORDAN, PHYLLIS K. WHEELER	2444	64	W/D	1.00

**DELETED**  
**COMBINE WITH 38,**  
**CORRECTED MAPS**  
**3/24/02**

City	G.M.D.	L.O.	L.L.	Dimensions	Acreage				
					Return	Deed	Plat	Comp.	Used
		3	133	7 X 178		1.33±			1.33±
Subdivision					Block	Lot	Plat Bk.	Page	

Brief Legal Description: **EXACT LOCATION & SHAPE ESTIMATED, DESCRIPTION No Good!**



Property Acquired From: **35**  
 Acct. No.

Photo Call No

**03N07** Map Block Parcel  
**35C**

Date	Grantor (From)	Grantee (To)	D.B.	Pg.	Type	W.D. Cons
2/26/03	WHEELER, JAMES H. JR	WESTBROOK, DONNA M & JACK A	1494	160	WD	0
4/23/04	WESTBROOK, JACK A	JBL CONSTRUCTION, LLC	7022	91	GEN WD	2 PARCELS 165
3/29/05	JBL CONSTRUCTION, LLC	BEANS, RAE A.	7955 7807	81 281	CORR WD	2 PARCELS 132.00

City		G.M.D.	L.D.	L:L.	Dimensions	Acreage <b>.57AC*</b>				
WITH 24 PER LEGAL PARCELS 5/19/05 1) 7807 20' X 133' OVER 1/8 AC.						Return	Deed	Plat	Comp.	Used
Subdivision						Block	Lot	Plat Bk.	Page	
Brief Legal Description: <b>ASSUMED THIS DEED TO BE A SPLIT NO BEGINNING POINT ON DEED ??? 2/19/03</b>										

2  
3  
4

5  
6  
7

8  
9  
10  
11  
12  
13  
14  
15  
16  
17  
18  
19  
20  
21  
22  
23  
24  
25  
26  
27  
28  
29  
30  
31  
32  
33  
34  
35  
36  
37  
38  
39  
40  
41  
42  
43  
44  
45  
46  
47  
48  
49  
50  
51  
52  
53  
54  
55  
56  
57  
58  
59  
60  
61  
62  
63  
64  
65  
66  
67  
68  
69  
70  
71  
72  
73  
74  
75  
76  
77  
78  
79  
80  
81  
82  
83  
84  
85  
86  
87  
88  
89  
90  
91  
92  
93  
94  
95  
96  
97  
98  
99  
100

03N07-35

SP 35C

AFTER RECORDING RETURN TO 6494 160

JACK R WESTBROOK  
209 FLAT BOTTOM TR.  
BAINBRIDGE, GA 30107

1/10.00 39987

WARRANTY DEED

FILED IN OFFICE  
CLERK OF SUPERIOR COURT  
CHEROKEE COUNTY, GA

03 AUG 29 AM 8:47

BOOK 6494 PAGE 160

Anne M. Reneau

STATE OF GEORGIA, CHEROKEE COUNTY

THIS INDENTURE, Made this 26 day of August in the year of our Lord Two Thousand and Three between James H. Wheeler, Jr.

("Grantor") of the State of Georgia and County of Cherokee, and

Jack R Westbrook and Donna M. Westbrook

("Grantee") of the State of Georgia and County of Cherokee, (the terms "Grantor" and "Grantee" to include the singular and the plural, and shall be deemed to refer equally to each of said person, firms or entities, their respective heirs, successors and assigns where the context hereof requires or permits),

WITNESSETH, That the said party of the first part, for and in consideration of the sum of Ten (\$10.00) Dollars and other valuable considerations, in hand paid at and before the sealing and delivery of these presents, the receipt, adequacy and sufficiency of which being hereby acknowledge by Grantor, has granted, bargained, sold and conveyed, and by these presents does hereby grant, bargain, sell and convey unto Grantees, the following described real property, to wit:

The 3<sup>rd</sup> District and 2<sup>nd</sup> section of Cherokee County Georgia. Consisting of one tract of land, Described as follows:

Being a part of Land Lot No. 133 of the 3<sup>rd</sup> District and 2<sup>nd</sup> Section of Cherokee County, Georgia. Described as follows: Commencing at a conditional marble corner on the west side of Flat Bottom Trail, thence running south along Flat Bottom Trail 100 feet to a second conditional marble corner, thence running west 250 feet more or less to a third marble corner, thence 100 feet north to a fourth marble corner, thence east 250 feet more or less to the starting point. Containing one (1) acre more or less of land lot No. 133 and being apart of the same lands deeded to J.H. Wheeler Jr. by Mrs. J.H. Wheeler Sr. by deed dated June 30<sup>th</sup>, 1956 and recorded in deed book 37, page 395, deed records of Cherokee County, Georgia.

TO HAVE AND TO HOLD the above-described tract or parcel of land, together with all and singular the rights, members and appurtenances thereof, to the same being, belonging or in anywise appertaining to the only proper use, benefit and behoof of Grantees, forever, in FEE SIMPLE.

AND, SUBJECT TO the title matters expressly set forth hereinabove, if any, Grantor will warrant and forever defend the right and title to the above described property unto the Grantee against the claims of all person whomsoever.

IN WITNESS WHEREOF, Grantor has signed and sealed this Deed the day and year first above written.

Signed, sealed and delivered in the presence of:

*[Signature]*  
Unofficial Witness

*[Signature]*  
Notary Public

My Commission Expires:

MY COMMISSION EXPIRES MARCH 3, 2004

*[Signature]* (Seal)

CHEROKEE COUNTY, GA  
REAL ESTATE TRANSFER TAX


PAID -0-  
DATE: 8-29-03

*[Signature]*  
CLERK OF SUPERIOR COURT

Rec 10-28-0003



03N01-55 = 0.47 AC ±  
SP 35C = .57 AC ±  
03N07-35 NOW = 4.92 AC ±





Property Acquired From:	3-8-11	OLD: 0308	MAP	BLOCK	FAR	SUB
Acct. No.		NEW: 0307			001	E
					PRD 36	Call No

3-8		1E
Map	Block	Parcel

Date	Grantor (From)	Grantee (To)	D.B.	Pg.	Type	W.D. Cons
6/88	WHEELER, J.H. JR.	PUGH, AMANDA L.	723	333	W	-0-
92 FOR 89 THRU <del>90</del> TAX YEARS <del>DELETE</del> IS A DUPLICATION OF PARCEL IF, DEED 723/333 HAS NOT GOT A GOOD B.P. 6-9-92						

City	G.M.D.	L.D.	L.L.	Dimensions	Acreage				
					Return	Deed	Plat	Comp.	Used
		3	133			1			
Subdivision					Block	Lot	Plat Bk.	Page	
Brief Legal Description									



Name On Return:	MAP BLOCK	PAR SUB	3-8		1C <del>1B</del>
	OLD: 0308	001 C			
Name On Deed:	NEW: 0307	Photo 037	Call No.	Map	Block Parcel

Property Address:	Property Acquired From:				
Acquired By:	Deed Will	Approximate Date Acquired:	Recorded Yes No	D.B. Pg.	Size: (Dim. or Ac.)
Bounded By:	N.	S.	E.	W.	

Date	Grantor (From)	Grantee (To)	D.B.	Pg.	Type	W.D. Cons.
3/30/68	WHEELER, JAMES H. JR	WHEELER, JAMES H. & EVELYN	95	150	W	

City	G.M.D.	L.D.	L.L.	Dimensions	Acreage				
			133	3/22/02	Return	Deed	Plat	Comp.	Used
Subdivision					Block	Lot	Plat Book	Page	

Brief Legal Description:

DEK E W H  
 COMBINE W H  
 CORRECTED  
 3/22/02

Handwritten text, possibly a signature or name, written in a cursive script. The text is oriented vertically and appears to be written in dark ink on a light background. The characters are somewhat stylized and difficult to decipher precisely, but they seem to form a single name or signature.





Name On Wheeler  
Return: P+2 Bx

MAP BLOCK PAR SUB  
OLD: 0308 001

Name On Deed:  
NEW: 0307

Photo 038 Coll No 1

3-		1
Map	Block	Parcel

Property Address: \_\_\_\_\_ Property Acquired From: \_\_\_\_\_

Acquired By: Deed \_\_\_\_\_ Will \_\_\_\_\_ Approximate Date Acquired: \_\_\_\_\_ Recorded Yes \_\_\_\_\_ No \_\_\_\_\_ D.B. \_\_\_\_\_ Pg. \_\_\_\_\_ Size: (Dim. or Ac.) \_\_\_\_\_

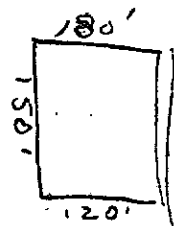
Bounded By: N. \_\_\_\_\_ S. \_\_\_\_\_ E. \_\_\_\_\_ W. \_\_\_\_\_

Date	Grantor (From)	Grantee (To)	D.B.	Pg.	Type	W.D. Cons.
3/30/68	Wheeler, J.H., Jr.	Wheeler, John H. + Evelyn E.	95	150	WD	—
2-27-69	<del>Jordan, Lamar + Kay</del>	<del>Jordan, Phyllis Kay Wheeler</del>	100	169	wp	—

City	G.M.D.	L.D.	L.L.	Dimensions	Acreage					
					Return	Deed	Plat	Comp.	Used	
			3	133	180' x 150'					

Subdivision	Block	Lot	Plat Book	Page

Brief Legal Description: #1





Name On Return: Kelley, C. Ball Ground  
 Name On Deed: NEW: 0307

MAP BLOCK PAR SUB  
 009  
 Ph No 039 Call No

3-6		9
Map	Block	Parcel

Property Address: \_\_\_\_\_ Property Acquired From: \_\_\_\_\_

Acquired By: Deed Will \_\_\_\_\_ Approximate Date Acquired: \_\_\_\_\_ Recorded Yes No \_\_\_\_\_ D.B. Pg. \_\_\_\_\_ Size: (Dim. or Ac.) \_\_\_\_\_

Bounded By: N. \_\_\_\_\_ S. \_\_\_\_\_ E. \_\_\_\_\_ W. \_\_\_\_\_

Date	Grantor (From)	Grantee (To)	D.B.	Pg.	Type	W.D.Cons.
6/14/66	Kelley, C. W. Jr.	Kelley, Carl W.	5302 73	442 595	QC WD	<del>TR</del> TR

City	G.M.D.	L.D.	L.L.	Dimensions	Acreage				
out		3	133	*4.81AC	Return	Deed	Plat	Comp.	Used
					5			<del>5</del>	5
Subdivision					Block	Lot	Plat Book	Page	
7.5									

Brief Legal Description: ~~Parcel L.L. 133 L.D. 3~~  
 \* 0.19 AC. USED FOR R/W PER 2004 DEED 7439/69 11/22/04







Name On Return:	MAP BLOCK PAR SUB OLD: 0306 NEW: 0307	007 Photo	A Call No.	3-6		7A
Name On Deed:	Farriba			Map	Block	Parcel
Property Address:	Property Acquired From:					
Acquired By:	Deed Will	Approximate Date Acquired:	Recorded Yes No	D.B. Pg.	Size: (Dim. or Ac.)	
Bounded By:	N.	S.	E.	W.		

Date	Grantor (From)	Grantee (To)	D.B.	Pg.	Type	W.D. Cons.			
7/30/77	Farriba, Clarence	Deborah W. Kelley Michael C. and	222	525	W	18.70			
4/82	MICHAEL C. & DEBORAH W. KELLEY	JOHN H. JR. & ROBIN T. WILSON	320	734	W	3 <sup>00</sup> + loc			
6/84	WILSON, ROBIN T.	WILSON, JOHN H. JR.	410	574	W	3 <sup>00</sup>			
City	G.M.D.	L.D.	L.L.	Dimensions	* 1.47 AC Acreage				
		3	138 134(84)		Return	Deed	Plat	Comp.	Used
									142
Subdivision				Block	Lot	Plat Book	Page		
Brief Legal Description: * 0.03 AC USED FOR R/W PER 2004 DEED 7077/18 - 8/9/04									



Name On Return:	Blackwell Ball Gro	MAP	BLOCK	PAR	SUB	006	
Name On Deed:		OLD:	0306	Photo	Coil No	042	
		NEW:	0307				

3-6		6
Map	Block	Parcel

Property Address:	Property Acquired From:				
Acquired By:	Deed Will	Approximate Date Acquired:	Recorded Yes No	D.B. Pg.	Size (Dim. or Ac.)
Bounded By:	N.	S.	E.	W.	

Date	Grantor (From)	Grantee (To)	D.B.	Pg.	Type	W.D. Cons.
8/14/15	Cain, J. Frank et al	Blackwell Roy S	94	641	IND	—
4/19/10	Robertson, Oscar	" " "	21	498	W/D	800 <sup>00</sup> 50

City	G.M.D.	L.D.	L.L.	Dimensions	Acreage 2				
out		3	00		Return	Deed	Plat	Comp.	Used
					3				3
Subdivision					Block	Lot	Plat Book	Page	

Brief Legal Description: 3<sup>rd</sup> sec 11 R3-24 LD3





Property Acquired From:
Acct. No.

Photo	Call No
-------	---------

03N07		43
Map	Block	Parcel

Date	Grantor (From)	Grantee (To)	D.B.	Pg.	Type	W.D. Cons
12/27/05	WHEELER, CECELIA J.	BLUE MULE, LLC	8483	164	WD	-0-

Cecelia only  
 sold her 50%  
 Peg  
 2/2/05

L.D.	L.L.	Dimensions	Acreage			
			Return	Deed	Plat Comp.	Used
3	84	19.7 AC±				
Subdivision			Block	Lot	Plat Bk.	Page

Brief Legal Description




Name On Wheel Return: R+2-C	MAP BLOCK OLD: 3-7	PAR SUB 19 into A Call No.	3-7	19A	
Name On Deed:	NEW: 03-07	043	Map	Block	Parcel
Property Address: Freshome Rd	Acquired From:				
Acquired By:	Deed Will	Approximate Date Acquired:	Recorded Yes No	D.B. Pg.	Size: (Dim. or Ac.)
Bounded By:	N.	S.	E.	W.	

Date	Grantor (From)	Grantee (To)	D.B.	Pg.	Type	W.D.Cons.
		Wheeler, Judson				
3/89	ESTATE WHEELER, JUDSON	ROBERTS, SYLVIA W. 1/2 INT WHEELER, JOHN	802	344	EX/6	-0-
6/28/94	ESTATE WHEELER, JOHN CHARLES	1/2 INT. WHEELER, CECELIA J.	1866	130	EX'S DEED	-0-
	City	G.M.D.	L.D.	LL	Dimensions	*22.7 AC Acreage 22.7 AC
			3	81 87	19.7 AC.	Return Deed Plat Comp. Used
						SE SE
	Subdivision	Block	Lot	Plat Book	Page	
Brief Legal Description: 5 OCT 04 LL 84 LD 3 X ADJUSTED ACREAGE PER PLAT IN OFFICE. 11/29/94						

\* Nodas 2 Form 2, 3 y 4. F. 10. 19. 19. 19.
















Property Acquired From:
Acct. No.:

Photo	Call No
-------	---------

03N07		44
Map	Block	Parcel

Date	Grantor (From)	Grantee (To)	D.B.	Pg.	Type	W.D. Cons	
3/4/98	TURNER, ROGERS R.	RRT PARTNERS, L.P.	3018	22	QC	+ TRACTS -0-	
10/30/01	RRT PARTNERS, L.P.	THE ESTATE OF ROGERS RHINE TURNER	4900	209	QC	+ TRACTS -0-	
7/30/02	ESTATE TURNER, ROGERS RHINE	<del>75% INT.</del> FOWLER JANICE ELOISE <del>25% INT. 100%</del> COX, FRANICE EVELYN	5436	399	EXIS DOA	3 PARCELS -0-	
4/25/06	FOWLER, JANICE ELOISE	" "	8722	228	QC	-0-	
10/19/06	COX FRANCIS EVELYN	COX, EVELYN	9148	372	WD	-0-	
City		G.M.D.	L.D.	L.L.	Dimensions	Acreage <del>11.45 AC</del>	
			3	133 84	*11.45 AC	Return Deed Plat Comp. Used	
Subdivision					Block	Lot	Plat Bk. Page
Brief Legal Description							
ACCORDING TO FRANICE COX, SHE SHOULD OWN 100% INT IN THIS TRACT OF LAND, CORRECTED 10/10/04 & ADJUSTED ACREAGE PER 2006 DEED							
9148-372 10/25/06							



Property Acquired From:  
Acct: No.

MAP BLOCK  
OLD: 3-7

PAR SUB  
19

3-7		19
Map	Block	Parcel

NEW: 0307 044

Date	Grantor (From)	Grantee (To)	D.B.	Pg.	Type	W.D. Cons					
2/20/93	TURNER FAMILY INVESTMENTS, L.P.	FOWLER, J. ELOISE 2 ADMINISTRATORS OF TURNER, WAYNE	1422	127	W	15.60					
3/25/93	TURNER, WAYNE & FOWLER, J. ELOISIE	THE WILL OF RUTH TURNER TURNER, ROGERS & TURNER, WAYNE et al See over for all owners & percentages	1422	130	Dead Asst	- 0 -					
5/27/94	THEIR INT MCGILL, DOROTHY & CTAL TURNER, WAYNE	100% INT. TURNER, ROGERS R	1839	329	W/D	- 0 -					
City		G.M.D.	L.D.	L.L.	Dimensions	Acreage	Return	Deed	Plat	Comp.	Used
			3	133	84 X 11.41 AC	2.26					
Subdivision						Block	Lot	Plat	Bk.	Page	
Brief Legal Description X ADJUSTED ACREAGE PER PLAT IN OFFICE 4/7/97											

Per 1993 Deed of Grant  
1422/132

TURNER, ROGERS R.	<del>50%</del> 100%
<del>TURNER, WYVINE</del>	<del>18.5%</del>
<del>McGEE, DOROTHY</del>	<del>18.5%</del>
<del>SYMMONS, MELBA</del>	<del>18.5%</del>
<del>LEE, ANNONA RESTARON</del>	<del>8.5%</del>
<del>TURNER, AILEEN</del>	<del>8.5%</del>
<del>TURNER, EDOIE</del>	<del>8.5%</del>
<del>TURNER, KELLY</del>	<del>8.5%</del>
<del>TURNER, ROBERT</del>	<del>8.5%</del>

PER 1991 DEED 1839/329

REMAINING 50% INT OF OWNERS  
ABOVE WENT TO ROGERS R. TURNER.

2284

32D

Name On Deed: *Turner - Clara + Leila*  
Return: *JUNO, GA.*

Photo: *2-209* Call No.: *21*

Map: *3-7* Block: Parcel: *19*

Name On Deed:

Property Address: *Freehome Rd.*

Property Acquired From:

Acquired By: Deed  Will  Approximate Date Acquired: Recorded Yes  No  D.B.  Pg.  Size: (Dim. or Ac.)

Bounded By: N. S. E. W.

Date	Grantor (From)	Grantee (To)	D.B.	Pg.	Type	W.D.Cons.
<i>5/28/48</i>	<i>Richards, C.A.</i>	<i>Turner, Clara + Leila</i>	<i>18</i>	<i>499</i>	<i>WD</i>	<i>-</i>

<i>1981</i>	<i>Return</i>	<i>Turner, Ruth</i>	<i>By will filed Dawson Co.</i>			
-------------	---------------	---------------------	---------------------------------	--	--	--

<i>1/89</i>	<i>TURNER, RUTH</i>	<i>TURNER FAMILY TRUST L.P.</i>	<i>774</i>	<i>271</i>	<i>W</i>	<i>7.30</i>
-------------	---------------------	---------------------------------	------------	------------	----------	-------------

City	G.M.D.	L.D.	L.L.	Dimensions	Acreage				
					Return	Deed	Plat	Comp.	Used
		<i>B</i>	<i>89</i>		<i>6</i>			<i>6</i>	<i>6</i>

Subdivision	Block	Lot	Plat Book	Page

Brief Legal Description: *60-5-LLB + LD 3*

BB-499



Name On Return:	MAP BLOCK PAR SUB OLD: 0307 019 B	3-7	19B
Name On Deed:	NEW: 0307 045	Map	Block Parcel

Property Address:	Property Acquired From:
-------------------	-------------------------


Acquired By:	Deed Will	Approximate Date Acquired:	Recorded Yes No	DB Pg	Size (Dim. or Ac.)
--------------	-----------	----------------------------	-----------------	-------	--------------------

Bounded By:	N.	E.	S.	W.
-------------	----	----	----	----

Date	Grantor (From)	Grantee (To)	D.B.	Pg.	Type	W.D. Cons.
	McNair, Menaew	Jordan, Edgar Lamar	108	405		
	Wheeler, J.H.	Jordan, Edgar Lamar	<del>123</del>	<del>463</del>	W	2.00
		Jordan, Edgar Lamar	123	463	W	1.00
8/30/75	Jordan, Edgar Lamar	Royllis Wheeler	185	386	W	
		Jordan, Edgar Lamar	185	387		

City	G.M.D.	L.D.	L.L.	Dimensions	Acreage				
					Return	Deed	Plat	Comp.	Used
		3	84			1.5		1.5	1.5
			133						
Subdivision					Block	Lot	Plat Book	Page	

Brief Legal Description:







Name On Deed: <i>Avery -</i> Return: <i>Rt 11 Rd</i>	MAP: <i>OLD: 0307</i>	BLOCK: <i>020</i>	PAR: <i>046</i>	SUB: <i>A</i>	<i>3-7</i>	<i>20A</i>	
Name On Deed:	NEW: 0307	Photo: 046	Col. No.		Map	Block	Parcel

Property Address: <i>Freetown Rd</i>	Property Acquired From:			
Acquired By: <i>Deed</i> <input type="checkbox"/> <i>Will</i> <input type="checkbox"/>	Approximate Date Acquired:	Recorded Yes <input type="checkbox"/> No <input type="checkbox"/>	D.B. <input type="checkbox"/> Pg. <input type="checkbox"/>	Size: (Dim. or Ac.)
Bounded By: N.	S.	E.	W.	

Date	Grantor (From)	Grantee (To)	D.B.	Pg.	Type	W.D. Cons.
<i>12/21/61</i>	<i>Avery, Lewis H</i>	<i>Avery, Rosa M.</i>	<i>84</i>	<i>247</i>	<i>W.D</i>	<i>-</i>
<i>—</i>	<i>Spencer, F.R.</i>	<i>Avery, Rosa M. Lewis</i>	<i>35</i>	<i>120</i>	<i>W.D</i>	<i>—</i>
<i>?/80</i>	<i>AVERY, LEWIS H.</i>	<i>AVERY, ROSA T.</i>	<i>295</i>	<i>574</i>	<i>W</i>	<i>-0-</i>

City	G.M.D.	L.D.	LL	Dimensions	Acreage <i>2.53 AC.</i>				
		<i>3</i>	<i>83</i> <i>84</i>		Return	Deed	Plat	Comp.	Used
					<i>4.5</i>	<i>-</i>	<i>4</i>	<i>185</i>	
Subdivision				Block	Lot	Plat Book	Page		

Brief Legal Description: *4.5 ac ± LL 83-84 LD3 X PLAT BROUGHT INTO OFFICE TO CORRECT ACREAGE ON 8/19/93*

\* by Field info

Name On Return:	MAP OLD: 0306	BLOCK	PAR 006	SUB A	3-6		6A
Name On Deed:	NEW: 0307		Photo 047	Call No.	Map	Block	Parcel

Property Address:	Property Acquired From:
-------------------	-------------------------

Acquired By:	Deed Will	Approximate Date Acquired:	Recorded Yes No	D.B. Pg.	Size: (Dim. or Ac.)
--------------	-----------	----------------------------	-----------------	----------	---------------------

Bounded By:	N.	S.	E.	W.
-------------	----	----	----	----

Date	Grantor (From)	Grantee (To)	D.B.	Pg.	Type	W.D.Cons.
5-12-13	Blackwell Roy	Blackwell, Lamar & Martha	142	3	W	10°
1/3/01	SCOTT L. BLACKWELL STEVEN L. ESTATE OF LAMAR N. BLACKWELL	BLACKWELL, MARTHA S.	4440	248	QC	-0-

City	G.M.D.	L.D.	L.L.	Dimensions	Acreage				
					Return	Deed	Plat	Comp.	Used
		3	83	145x300		1	✓		1

Subdivision	Block	Lot	Plat Book	Page

Brief Legal Description: Tract #2 Plat By LAT Ridgeway 12-6-47  
Recorded Deed Book 13P.327






Property Acquired From:	MAP OLD: 0307	BLOCK	PAR 020	SUB	3-7	20
Acct. No.	NEW: 0307		Photo 048	Call No	Map	Block Parcel

Date	Grantor (From)	Grantee (To)	D.B.	Pg.	Type	W.D. Cons
3/27/92	ETOWAH BANK	THOMASON, JAMES PHILLIP	116	195	LTD W/O	2 TRS 47.00
1/24/05	AVERY, JAMES E.	" " "	7692	437	GC	-0-

City	G.M.D.	L.D.	L.L.	Dimensions	Acreage <del>X</del> 22.92 AC. ±			
		3	60 61		Return	Deed	Plat	Comp. Used
Subdivision 62, 83, 84				Block	Lot	Plat	Bk.	Page
Brief Legal Description <del>X</del> PARCEL 407-2A COMBINED PER OWNER & B.O.E. REQUEST. 11-30-93								



Name On Return: Holcomb, Carl  
Ball Ground, Ga.

2-209 27  
Photo Call No.

3-7 20  
Map Block Parcel

Name On Deed:

Property Address: Fraehome Rd

Property Acquired From:

Acquired By: Deed Will Approximate Date Acquired: Recorded Yes No D.B. Pg. Size: (Dim. or Ac.)

Bounded By: N. S. E. W.

Date	Grantor (From)	Grantee (To)	D.B.	Pg.	Type	W.D. Cons.
12/64	Noblin, Edna A.	Holcomb, Carl	77	268	W	6 <sup>15</sup> / <sub>TR</sub>

3/87	HOLCOMB, CARL	JEANS, RAY & GERALDINE	606	671	W	46.00
------	---------------	------------------------	-----	-----	---	-------

3/3/92	GRANT, BARBARA H. JEANS, RAY & GERALDINE & VERNON	ETOWAH BANK	9171	302 305	DUP	22.00 25.00
--------	--	-------------	------	------------	-----	----------------

City	G.M.D.	L.D.	L.L.	Dimensions	22.39 AC.	Acreage 77.08 AC.			
out		3	61 83		Return	Deed	Plat	Comp.	Used
					40	40			40

Subdivision	84	Block	Lot	Plat Book	Page
					537

Brief Legal Description: 40 ac of LL 60.61, 83, 34 LD 3



Name On Return: <i>BATT, G</i>	OLD: <i>0306</i>	MAP	BLOCK	PAR	SUB	3-6		4
Name On Deed:	NEW: <i>0307</i>			<i>049</i>		Map	Block	Parcel
Property Address:					Property Acquired From:			
Acquired By:	Deed <input type="checkbox"/> Will <input type="checkbox"/>	Approximate Date Acquired:	Recorded Yes <input type="checkbox"/> No <input type="checkbox"/>	D.B. <input type="checkbox"/> Pg. <input type="checkbox"/>	Size: (Dim. or Ac.)			
Bounded By:	N.	S.	E.	W.				

Date	Grantor (From)	Grantee (To)	D.B.	Pg.	Type	W.D.Cons.
<i>7/9/59</i>	<i>Halbert, Hubert</i>	<i>Holbert, Angie Jordan</i>	<i>52</i>	<i>119</i>		<i>5508 50</i>
<i>12/78</i>	<i>EUBANKS, EVA. H.</i> <i>all her interest</i>	<i>SHIPMAN, FANNIE CANNON</i>	<i>252</i>	<i>340</i>	<i>9c</i>	<i>—</i>

City	G.M.D.	L.D.	L.L.	Dimensions	Acreage				
Subdivision					Return	Deed	Plat	Comp.	Used
		<i>3</i>	<i>12</i>	<i>X 27 AC</i> <i>XX 21.41 AC</i>		<i>20</i>		<i>27</i>	<i>27</i>
					Block	Lot	Plat Book	Page	

Brief Legal Description: *27 ac ± of L 12 L 0 3 \* SEE 1996 QC 2524-143*  
 FROM *HUBERT HALBERT* TO *JAMES D. CANNON & MATTIE L. PRICE ???* \* \* ADJUSTED ACREAGE PER  
 PLAT *7/2/01* \* \* READJUSTED ACREAGE PER PLAT & OWNER, SEEMS THAT *S. 5/8 AC TRACT*  
 ABOVE *21.41 AC TRACT* IS *SHIPMAN* PROPERTY & PART OF THIS PARCEL. *3/8/05*

\* Perfield in Room 2 dead

Chas. A. - 30-82

Property  
Acquired From:  
Acct. No.

MAP BLOCK PAR SUB  
 OLD: 0306 003  
 NEW: 0307 050


3-6  
 Map Block Parcel  
 3

Date	Grantor (From)	Grantee (To)	D.B.	Pg.	Type	W.D. Cons
?	ROBERTS	ROBERTS, A. WEBB	396	4, 10, 16	EX	
5/84	ROBERTS, A. WEBB	BAPTIST FOUNDATION OF TEXAS	407	544	W	- 0 -
10/84	BAPTIST FOUNDATION OF TEXAS	ROBERTSON, OSCAR	473	340	W	12 <sup>00</sup>
10/84	ROBERTSON, OSCAR	ROBERTS, A. R. JR.	473	341	QC	12 <sup>00</sup>

WITH 3-  
B.O.A.

City	G.M.D.	L.D.	L.L.	Dimensions	Acreage			
		3	12		Return	Deed	Plat Comp.	Used
								10 <sup>+</sup>
Subdivision					Block	Lot	Plat Bk.	Page

Brief Legal Description





Name On BALL Ground, GA.  
 Return: ROBERTS PROPERTIES

2-209  
 Photo Call No.

3-6 3  
 Map Block Parcel

Name On Deed: ROBERTS, JUD B. ETAL

Property Address:

Property Acquired From:

Acquired By: Deed  Will  Approximate Date Acquired: Recorded Yes  No  D.B.  Pg.  Size: (Dim. or Ac.)


Bounded By: N. S. E. W.

Date	Grantor (From)	Grantee (To)	D.B.	Pg.	Type	W.D. Cons.
7/31/26	Dishroon, Mrs. J.M.	Roberts, A. P.	44	54	WD	75 <sup>00</sup> / <sub>50</sub>
8/6/14	Dean, L.T. et al	Roberts, A. P.	KK	659	D	200 <sup>00</sup> / <sub>50</sub>
11/12/70	ROBERTS MONUMENT CO.	ROBERTS, JUD B. ETAL	109	307	WD	-

City	G.M.D.	L.D.	L.L.	Dimensions	Acreage				
					Return	Deed	Plat	Comp.	Used
		3	12			10		10	10 ±

Subdivision	Block	Lot	Plat Book	Page

Brief Legal Description: 10 ac of LL 12 LD 3



Name On Return:	MAP BLOCK PAR SUB OLD: 0308	004	A	3-8	Map	Block	4A	Parcel
Name On Deed:	NEW: 0307	Photo 051	Call No.					

Property Address:				Property Acquired From:			
Acquired By:	Deed <input type="checkbox"/> Will <input type="checkbox"/>	Approximate Date Acquired:	Recorded Yes <input type="checkbox"/> No <input type="checkbox"/>	D.B. <input type="checkbox"/> Pg. <input type="checkbox"/>	Size: (Dim. or Ac.)		
Bounded By:	N.	S.	E.	W.			

Date	Grantor (From)	Grantee (To)	D.B.	Pg.	Type	W.D. Cons.
8/18/62	Edwards, C.G.	Edwards, JACK	213 333 270	496 790 309	W	1.00
11-88	WHEELER, J.H. JR	" "	772 754	27 518	REKEL W	FOR .25 AC 1.00
5/10/04	EDWARDS, MARY JANE	" "	7074	200	W/D	FOR 20 AC

City	G.M.D.	L.D.	L.L.	Dimensions	Acreage				
		3	157	<del>49.34 AC</del> 49.50 AC	Return	Deed	Plat	Comp.	Used
			1.32			15 AC			15 AC

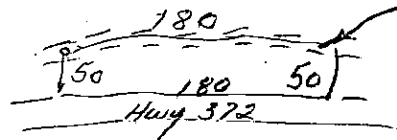
Subdivision	22.97 AC	Block	Lot	Plat Book	Page

Brief Legal Description: For 86 Trac 3-7-17 & 3-8-48 Combined per request.


\* 0.05 AC USED FOR R/W PER 2004 DEED 7110/50 8/9/04

\* 0.16 AC. USED FOR R/W PER 2004 DEED 7129/463 9/13/04

E of old Siberia Ferry Rd







Name On Ridings, A Return: Ball Ground	MAP OLD: 0308	BLOCK	PAR - SUB 003	3-8		3
Name On Deed:	NEW: 0307		Photo 052	Map	Block	Parcel
Property Address: <i>Free home Rd</i>			Property Acquired From:			
Acquired By:	Deed <input type="checkbox"/> Will <input type="checkbox"/>	Approximate Date Acquired:	Recorded Yes <input type="checkbox"/> No <input type="checkbox"/>	D.B. <input type="checkbox"/> Pg. <input type="checkbox"/>	Size: (Dim. or Ac.)	
Bounded By:	N.	S.	E.	W.		

Date	Grantor (From)	Grantee (To)	D.B.	Pg.	Type	W.D. Cons.
2/21/55	Ray, Herman G. <i>ESTATE</i>	Ridings, R. L.	32	405	WD	8,000 <sup>00</sup> / <sub>SP</sub>
6/23/97	RIDINGS, ALFRED L.	JORDAN, BRENDA	2749	231	EXIS DEED	-0-
6/23/97	JORDAN, BRENDA	JORDAN, HULON E.	2749	233	W/D	-0-
	City	G.M.D.	L.D.	L.L.	Dimensions	<del>36.79 AC</del> Acreage <del>43</del> <del>44</del>
	out		3	132 157	34 AC <del>35.0 AC</del>	Return <del>15</del> Deed Plat Comp. Used <del>45</del> <del>45</del>
	Subdivision			Block	Lot	Plat Book Page
Brief Legal Description: <i>45 ac. LL 132:157. LD 3</i>						
<i>* PARCELS 53 &amp; 54 COMBINED PER 1997 DEEDS 2749-231 &amp; 233 AS PLAT &amp; DEEDS (OVER ALL 3 OF THESE PARCELS AS ONE BTRACT. 9/1/97)</i>						





Property Acquired From: <b>52</b>
Acct. No.


Photo	Call No
-------	---------

<b>03N07</b>		<b>52A</b>
Map	Block	Parcel

Date	Grantor (From)	Grantee (To)	D.B.	Pg.	Type	W.D.Cons
9/17/99	BRENDA R. JORDAN, HULON E.	JORDAN, MICHAEL SCOTT	3828	237	W/D	-0-
10/6/00	JORDAN, MICHAEL SCOTT	BRENDA R. JORDAN, HULON E. E	4327	302	W/D	-0-

City	G.M.D.	L.D.	L.L.	Dimensions	Acreage				
					Return	Deed	Plat	Comp.	Used
		3		132.79 AC		<del>1.19</del>			<del>1.19</del>
Subdivision					Block	Lot	Plat Bk.	Page	

Brief Legal Description



Property 1.6 AC± From 52  
 Acquired From: 40 Act From 52A  
 Acct. No.

Photo Call No

03N07 52B  
 Map Block Parcel

Date	Grantor (From)	Grantee (To)	D.B.	Pg.	Type	W.D. Cons
1/9/01	BRENDA R. JORDAN, HILTON E.	JORDAN, MICHAEL SCOTT	4415	314	W/D	-0-

City	G.M.D.	L.D.	L.L.	Dimensions	Acreage				
					Return	Deed	Plat	Comp.	Used
		3	132			2.00			2
Subdivision					Block	Lot	Plat Bk.	Page	

Brief Legal Description



Name On Return:	MAP	BLOCK	PAR	SUB
	OLD: 0308		003	A
Name On Deed:	NEW: 0307		Photo	Call No.
			053	

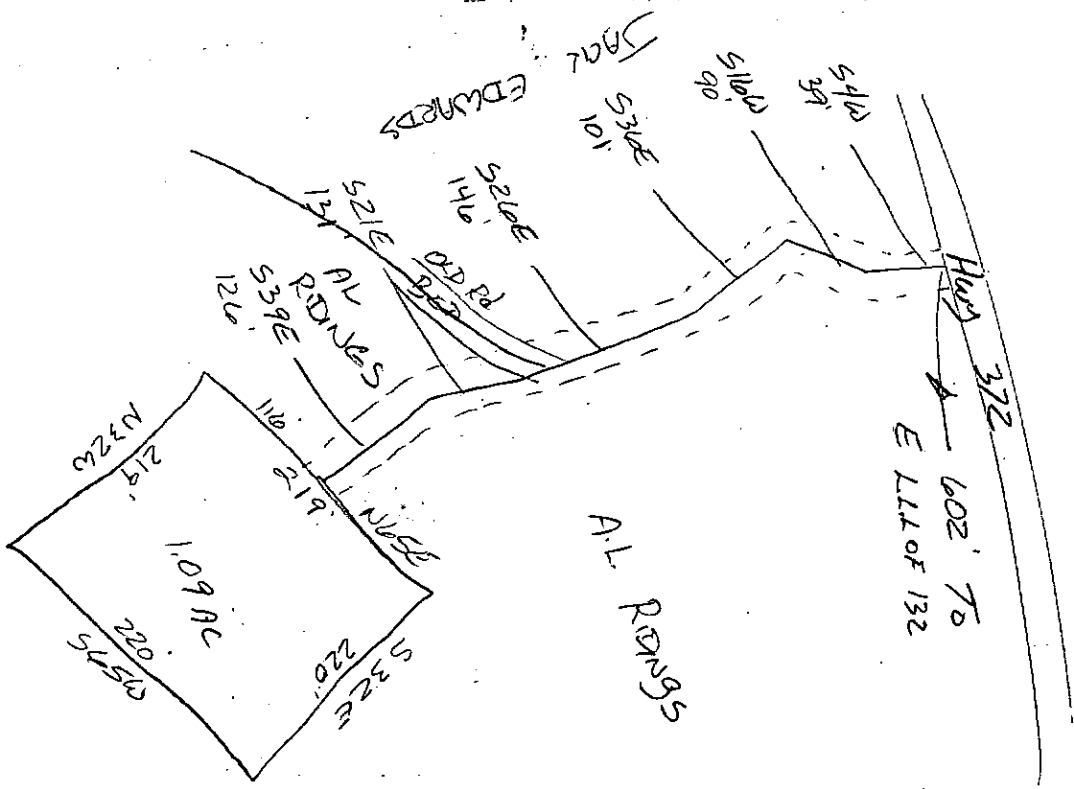
3-8		3A
Map	Block	Parcel

Property Address:			Property Acquired From:		
Acquired By:	Deed Will	Approximate Date Acquired:	Recorded Yes No	D.B. Pg.	Size (Dim. or Ac.)
Bounded By:	N.	E.	S.	E.	W.

Date	Grantor (From)	Grantee (To)	D.B.	Pg.	Type	W.D. Cons.
5-5-75 1975	Ridings, A. W. <i>52</i>	JORDAN, Brenda & Hulon	179 180	487 759	W CORP.	— —

City	G.M.D.	L.D.	L.L.D.	Dimensions	Acreage				
					Return	Deed	Plat	Comp.	Used
		3	1/2			1.09	1.	1 AC	
Subdivision					Block	Lot	Plat Book	Page	
							11	15	

Brief Legal Description:



JAG  
530E  
101'

510P  
90'

541W  
39'

EDWARDS

5210E  
1410'

OLD Rd

521E  
121'

AL RDINGS  
539E  
1210'

539E  
1210'

219'  
N32W

1.09 AC

532E  
220'

220'  
S45W

A.L. RDINGS

Hwy 372

602 70

E L.L.O.F 132

7 **22131**

Name On <del>Deed</del> <b>Return:</b> <b>Dallano</b>	MAP BLOCK PAR SUB OLD: 0308 002	Photo 054	Call No
Name On Deed:	NEW: 0307		

<b>28</b>		<b>2</b>
Map	Block	Parcel

Property Address: <b>Free home Rd</b>	Property Acquired From:				
Acquired By:	Deed Will	Approximate Date Acquired:	Recorded Yes No	D.B. Pg.	Size (Dim. or Ac.)
Bounded By:	N.	S.	E.	W.	

Date	Grantor (From)	Grantee (To)	D.B.	Pg.	Type	W.D. Cons.
<del>2/7/69</del>	<del>D. D. J. SOTA</del>	<del>Tordgen, Huland</del>	<del>100</del>	<del>169</del>	<del>WD</del>	<del>—</del>
5/5/75	Jordan, A.L.	Rodrigs, A.L.	179	488	WD	

City	G.M.D.	L.D.	L.L.	Dimensions	Acreage				
					Return	Deed	Plat	Comp.	Used
<b>PER</b>	<b>274</b>	<b>9</b>	<b>2</b>	<b>157</b>					
				<b>132</b>					
	Subdivision			<b>150' x 95'</b>					
					Block	Lot	Plat Book	Page	

Brief Legal Description: **H-L**





Name On Return: Byrd, Edw Ball Ground	MAP BLOCK PAR SUB OLD: 0307 018	3-7	18
Name On Deed:	NEW: 0307 055 to Call No.	Map	Block Parcel

Property Address: <i>Freehome Rd</i>	Property Acquired From:			
Acquired By: Deed <input type="checkbox"/> Will <input type="checkbox"/>	Approximate Date Acquired:	Recorded Yes <input type="checkbox"/> No <input type="checkbox"/>	D.B. <input type="checkbox"/> Pg. <input type="checkbox"/>	Size: (Dim. or Ac.)
Bounded By: N.	S.	E.	W.	

Date	Grantor (From)	Grantee (To)	D.B.	Pg.	Type	W.D.Cons.
<i>10/13/60</i>	<i>Pettit, Harold</i>	<i>Byrd, Edw &amp; S.</i>	<i>58</i>	<i>160</i>	<i>WD</i>	<i>10 TRS <sup>45</sup></i>

City out	G.M.D.	L.D.	L.L.	Dimensions	Acreage				
					Return	Deed	Plat	Comp.	Used
		<i>3</i>	<i>85 132</i>		<i>13</i>	<i>14.5</i>		<i>13.5</i>	<i>13</i>
Subdivision	Block	Lot	Plat Book	Page					

Brief Legal Description: *1.32 ~~ac~~ LL 85.132.408*

12) 20

Name On <del>Ray, Kenneth</del>	MAP	BLOCK	PAR	SUB	3-7		15
Return: <del>Ball Ground</del>	OLD: 0307		015				
Name On Deed:	NEW: 0307		Photo	Cont. No.	Map	Block	Parcel
			056				

Property Address: <u>Freehome Rd</u>	Property Acquired From:			
Acquired By: Deed <input type="checkbox"/> Will <input type="checkbox"/>	Approximate Date Acquired:	Recorded Yes <input type="checkbox"/> No <input type="checkbox"/>	D.B. <input type="checkbox"/> Pg. <input type="checkbox"/>	Size: (Dim. or Ac.)
Bounded By: N.	S.	E.	W.	

Date	Grantor (From)	Grantee (To)	D.B.	Pg.	Type	W.D. Cons.
6/64	Ray, Herman	Ray, Kenneth				
9/29/71		DARBY, LUKE & RUTH	116	467	WD	\$1930 RETT
8/91	<sup>ESTATE</sup> DARBY, EARL LUKE	DARBY, JENNIE RUTH	1043	233	EX D	-0-

City	G.M.D.	L.D.	L.L.	Dimensions	Acreage				
out		3	85		Return	Deed	Plat	Comp.	Used
					1			17	1

Subdivision	Block	Lot	Plat Book	Page

Brief Legal Description: 1020 P L L 85 L D 3


\* No dead Round 1 plotted by  
Field in Do and Occupation

Name On Return:	MAP OLD: 0307	BLOCK	PAR 016	SUB A	3-7 <del>3-17</del>		16A
Name On Deed:	NEW: 0307		Photo 057	Cell No.	Map	Block	Parcel
Property Address:	Property Acquired From:						
Acquired By:	Deed _____ Will _____	Approximate Date Acquired:	Recorded Yes _____ No _____	D.B. _____ Pg. _____	Size: (Dim. or Ac.)		
Bounded By:	N.	S.	E.	W.			

Date	Grantor (From)	Grantee (To)	D.B.	Pg.	Type	W.D.Cons.
4/80	RAY, HERMAN G.	RAY, JOE C.	284	416	W	-0-
9/9/93	RAY, JOE C.	DEBRA F. RAY, JOE C.	1590	1	WD	-0-
10/6/00	DEBRA F. RAY, JOEC. &	HEATHER R. REED, FRANKLIN J. &	9078 9130	132 & 149 1184	WD	77 <sup>00</sup>

City	G.M.D.	L.D.	L.L.	Dimensions	Acreage				
					Return	Deed	Plat	Comp.	Used
		3	85 132	125 X 175				.5	.5
Subdivision					Block	Lot	Plat Book	Page	
							17	4	

Brief Legal Description:



Name On Return:

Photo	Call No.

3-7		16A
Map	Block	Parcel

Name On Deed:

Property Address:

Property Acquired From:

Acquired By:	Deed <input type="checkbox"/> Will <input type="checkbox"/>	Approximate Date Acquired:	Recorded Yes <input type="checkbox"/> No <input type="checkbox"/>	D.B. <input type="checkbox"/> Pg. <input type="checkbox"/>	Size: (Dim. or Ac.)
--------------	---	----------------------------	---	--	---------------------

Bounded By:	N.	S.	E.	W.
-------------	----	----	----	----

Date	Grantor (From)	Grantee (To)	D.B.	Pg.	Type	W.D.Cons.
4/80		RAY JOE C.	284	446	W	

City	G.M.D.	L.D.	L.L.	Dimensions	Acreage				
			85		Return	Deed	Plat	Comp.	Used
		3	132						.5

Subdivision	Block	Lot	Plat Book	Page
			17	4

Brief Legal Description:





Name On Ray, Herman Return: Ball Ground	MAP BLOCK PAR SUB OLD: 0307 .016	Photo 058	Call No	3-7		16
Name On Deed:	NEW: 0307			Map	Block	Parcel

Property Address: <i>Freehome Rd</i>	Property Acquired From:			
Acquired By: Deed Will	Approximate Date Acquired:	Recorded Yes No	D.B. Pg.	Size: (Dim. or Ac.)
Bounded By: N.	S.	E.	W.	

Date	Grantor (From)	Grantee (To)	D.B.	Pg.	Type	W.D. Cons.
		<i>Ray, Herman C.</i>				

City	G.M.D.	L.D.	L.L.	Dimensions	Acreage <i>24.5<sup>+</sup></i>				
out		3	85 132		Return	Deed	Plat	Comp.	Used
					25			26 <sup>+</sup>	25
Subdivision					Block	Lot	Plat Book	Page	

Brief Legal Description: *25 ac of LL 85-132 LD 3*

\*N. & Co. S. P. 10th St. From  
P. 12th St.

Name On Return: <u>Cook - CANTON</u>	MAP <u>OLD: 0307</u>	BLOCK	PAR <u>021</u>	SUB
Name On Deed:	NEW: <u>0307</u>		Photo <u>059</u>	Call No.

<u>3-7</u>		<u>21</u>
Map	Block	Parcel

Property Address: <u>Free Home RR Gilman Farm Rd</u>	Property Acquired From:			
Acquired By: Deed <input type="checkbox"/> Will <input type="checkbox"/>	Approximate Date Acquired:	Recorded Yes <input type="checkbox"/> No <input type="checkbox"/>	D.B. <input type="checkbox"/> Pg. <input type="checkbox"/>	Size: (Dim. or Ac.)
Bounded By: N.	S.	E.	W.	

Date	Grantor (From)	Grantee (To)	D.B.	Pg.	Type	W.D. Cons.
<u>4/1/58</u>	<u>Wacaster, J. C.</u>	<u>Cook, Arthur C.</u>	<u>44</u>	<u>380</u>	<u>CM</u>	<u>---</u>
<u>4/3/08</u>		<u>ESTATE OF ELSIE COOK</u>	<u>PER TAX ASSESSORS OFFICE</u>			

City	G.M.D.	L.D.	L.L.	Dimensions	Acreage				
					Return	Deed	Plat	Comp.	Used
		<u>3</u>	<u>13</u> <u>50</u>				<u>55.5</u>	<u>55.5</u>	<u>55.5</u>
Subdivision <u>02</u>					Block	Lot	Plat Book	Page	
								<u>129</u>	

Brief Legal Description: 55.5 ac of LL 13.60.61.62 ND 3



Name On Return:

Z-209  
Photo Call No.

Map Block Parcel

Name On Deed:

Property Address: Mineral Interest  
ONL

Property Acquired From:

Acquired By: Deed Will Approximate Date Acquired: Recorded Yes No D.B. Pg. Size (Dim. or Ac.)

Bounded By: N. S. E. W.

Date	Grantor (From)	Grantee (To)	D.B.	Pg.	Type	W.D.Cons.
1/5/65	Burwell, Henry attorney in fact Ceramic Industries Inc	Burwell, Henry + Abbey N	77	365	Sh. Tr. Deed	5000 50

City	G.M.D.	L.D.	L.L.	Dimensions	Acreage				
					Return	Deed	Plat	Comp.	Used
		3	60 61 13						
Subdivision					Block	Lot	Plat Book	Page	
					Tract 1				

Brief Legal Description:



Name On Cook, Arthur & Mrs. Arthur  
Return: Ball Ground, Ga.

Photo	Call No.

Map	Block	Parcel

Name On Deed:

Property Address:

Property Acquired From:

Acquired By:	Deed Will	Approximate Date Acquired:	Recorded Yes No	D.B. Pg.	Size: (Dim. or Ac.)
--------------	-----------	----------------------------	-----------------	----------	---------------------

Bounded By: N. S. E. W.

Date	Grantor (From)	Grantee (To)	D.B.	Pg.	Type	W.D. Cons.
			44	380		
		Acadia St	12	327		
			21	245		

City	G.M.D.	L.D.	L.L.	Dimensions	Acreage				
					Return	Deed	Plat	Comp.	Used
out		2	(60) 67		18				

Subdivision	Block	Lot	Plat Book	Page
62, 13, 14 3-61 13, 14				

Brief Legal Description:






Property Acquired From:	MAP BLOCK PAR SUB.
OLD: 0308	005
Acct. No.	photo Call No.
NEW: 0307	060

3-8		5
Map	Block	Parcel

Date	Grantor (From)	Grantee (To)	D.B.	Pg.	Type	W. D. Cons
10/84	ROBERTS, A. Roy JR. <sup>28%</sup>	MOZLEY, BRENTSIE R. <sup>24%</sup> SHANKS, BIZZELL R. <sup>24%</sup> DAVIS, BETHE R. <sup>24%</sup>	426 426 426	175 176 177	W W W	16 <sup>00</sup> 16 <sup>00</sup> 16 <sup>00</sup>
10/84	SHANKS, BIZZELL R.	ROBERTSON, OSCAR	426	181	W	16 <sup>00</sup> <sup>24%</sup>
10/84	DAVIS, BETHE R.	" "	426	182	W	16 <sup>00</sup> <sup>24%</sup>
10/84	MOZLEY, BRENTSIE R.	" "	426	183	W	16 <sup>00</sup> <sup>24%</sup>
10/84	ROBERTS, A. Roy JR.	" "	426	184	W	6 <sup>00</sup> <sup>28%</sup>

City	G.M.D.	L.D.	L.L.	Dimensions	Acreage				
De Witt A.			91		Return	Deed	Plat	Comp.	Used
Subdivision					Block	Lot	Plat Bk.	Page	

Brief Legal Description



Name On Return: **Roberts, A. Roy Jr.**  
**BALL GROUND GA.**

**2-209**  
 Photo Call No.

**3-8** **5**  
 Map Block Parcel

Name On Deed:

Property Address: **000 Peachtree RD**

Property Acquired From:

Acquired By: Deed  Will  Approximate Date Acquired: Recorded Yes  No  D.B.  Pg.  Size: (Dim. or Ac.)

Bounded By: N. S. E. W.

Date	Grantor (From)	Grantee (To)	D.B.	Pg.	Type	W.D.Cons.
5/25/56	Murphy, W. R.	Roberts, A. Roy Jr.	37	216	WN	2 <sup>30</sup> / <sub>IR 3</sub>
10/84	ROBERTS, A. Roy Jr.	MOZLEY, BRENTSIE R	426	175	W	16 <sup>00</sup>

City	G.M.D.	L.D.	L.L.	Dimensions	Acreage				
		3	203 204		Return	Deed	Plat	Comp.	Used
						60		66±	60

Subdivision	Block	Lot	Plat Book	Page

Brief Legal Description: **60 ac FL 203-204 LD 3**



Property Acquired From:
Acct. No.

Photo	Call No
-------	---------

03N07		61
Map	Block	Parcel

Date	Grantor (From)	Grantee (To)	D.B.	Pg.	Type	W.D. Cons
	RANDALL, RAMON EDWARDS COLIN P. <sup>1/2 INT</sup>	JERRY <sup>1/2 INT</sup> EDWARDS, BEN <sup>1/2 INT</sup>				
2/12/04	EDWARDS, JERRY COLIN P.	EDWARDS, RAYMOND	6873	465	WD	75 <sup>00</sup>
12/31/04	EDWARDS, BEN <sup>1/2 INT</sup> THOMAS <sup>1/2 INT</sup> EDWARDS, RANDALL	EDWARDS, RAYMOND	7199	420	WD	2 TRACTS -0-

*ELITE*  
*WITH A PERS REG*  
*12/12/04*

City	S.M.D.	L.D.	L.L.	Dimensions	Acreage <i>53<sup>ac</sup></i>			
			58 59	11.76 AC	Return	Deed	Plat Comp.	Used
Subdivision <i>60</i>					Block	Lot	Plat Bk.	Page
						TRACT 5	3	279
Brief Legal Description					83 117			



22

Name On Return: Edward	MAP: 0307	BLOCK: 022	PAR: 061	SUB: 061	3-7	22
Name On Deed: Ball Ground	NEW: 0307	Photo	Call Log	Map	Block	Parcel

Property Address: RR Freshmead Rd	Property Acquired From:			
Acquired By: Deed Will	Approximate Date Acquired:	Recorded Yes No	D.B. Pg.	Size (Dim. or Ac.)
Bounded By: N.	S.	E.	W.	

Date	Grantor (From)	Grantee (To)	D.B.	Pg.	Type	W.D.Cons.
		Edward & Harley				
1/81	HARLEY CLIFFORD EDWARDS, PRITIE LEE	RANDALL & COLINE EDWARDS, RAMON	299	569	QC	-
1/81	EDWARDS, RANDALL & RAMON & COLIN A. 3/8	JERRY EDWARDS, BEN	23 299	23 570	W	-0-
	City	G.M.D.	L.D.	L.L.	Dimensions	Acreage
			B	59 58	53ac	Return Deed Plat Comp Used
	Subdivision	Block	Lot	Plat Book	Page	
				3	279	
Brief Legal Description: 63 ac of LL 59-60-LD3						

No dead found

\* Plot # 6, Field call + Gra.

Power Plot 3-279 +

Reference Dead 14-373



Name On Return:	MAP BLOCK PAR SUB OLD: 3-7 22 001	3-7		22%
Name On Deed:	NEW: 0307 061 001	Map	Block	Parcel

Property Address: *Mineral Int. Only* Acquired From:

Acquired By: Deed  Will  Approximate Date Acquired: *[Signature]* Recorded Yes  No  D.B.  Pg.  Size: (Dim. or Ac.)

Bounded By: N. S. E. W.

Date	Grantor (From)	Grantee (To)	D.B.	Pg.	Type	W.D. Cons.
		FULTON NATIONAL BANK OF ATLANTA			for return "1982"	
12/19/82	FULTON NAT. BANK OF ATLANTA TRUSTEE OF HENRY W. BURWELL	BURWELL ABBY N.	344	435	W.D.	-0-
6/18/07	BURWELL ABBY N.	EDWARDS BEN H.	9750	181	OC	-0-

City	G.M.D.	L.D.	L.L.	Dimensions	Acreage				
		3	60 81 13		Return	Deed	Plat	Comp.	Used

Subdivision	Block	Lot	Plat Book	Page
14				

Brief Legal Description: *Mineral interest only*

3 DIST L.L. 60, 61, 13, 14

15 DIST L.L. 516, 517, 564, 565, 589, 419  
446 270A.C.F





MAP BLOCK PAR SUB  
 Name On Return: OLD: 3-7 22 002  
 Name Of Deed: NEW: 0307 061 002 No.

3-7		22%2
Map	Block	Parcel

Property Address: \_\_\_\_\_ Acquired From: \_\_\_\_\_  
 Acquired By: Deed  Will  Approximate Date Acquired: \_\_\_\_\_ Recorded Yes  No  D.B. \_\_\_\_\_ Pg. \_\_\_\_\_ Size: (Dim. or Ac.) \_\_\_\_\_  
 Bounded By: N. \_\_\_\_\_ S. \_\_\_\_\_ E. \_\_\_\_\_ W. \_\_\_\_\_

Date	Grantor (From)	Grantee (To)	D.B.	Pg.	Type	W.D. Cons.
12/9/82	FULTON NAT. BANK OF ATLANTA TRUSTEE OF HENRY W. BURELL	BURWELL, Mrs. ABBY N.			per return by Fulton National Bank	
		BURWELL ABBY N.	also see 344	77/365		
				14359	122	WD - 0 -

City	G.M.D.	L.D.	L.L.	Dimensions	Acreage				
					Return	Deed	Plat	Comp.	Used
		3	60 61						161 Ac <sup>+</sup>
Subdivision				Block	Lot	Plat Book	Page		

Brief Legal Description:  
 Mineral int. only 1/2 int.

3 DIST. L.L. 60, 61, 13, 14

15 DIST. L.L. 516, 517, 564, 565, 589, 419  
446 270ACT

Property Acquired From: 61  
 Acct. No.

Photo      Call No

03N07      61A  
 Map      Block      Parcel

Date	Grantor (From)	Grantee (To)	D.B.	Pg.	Type	W.D. Cons
5/10/03	BEN H & RANDALL L. EDWARDS, THOMAS, SLOTT & JERRY L. (COLLINS)	EDWARDS, RAYMOND	6135	420	WD	108 <sup>00</sup>

City	G.M.D.	L.D.	L.L.	Dimensions	Acreage				
					Return	Deed	Plat	Comp.	Used
		3	59			10			10
			60	*.34.31 AC					


Subdivision	Block	Lot	Plat	Bk.	Page
58			TRACTS I & II	73	189

Brief Legal Description \* PARCELS 61 & 61A COMBINED + TRACTS 5 & 6  
 PER OWNER & TAX ASSESSORS REQUEST 10/12/06









Property Acquired From: <i>61</i>
Acct. No.


Photo	Call No
-------	---------

<i>03N07</i>		<i>61C</i>
Map	Block	Parcel

Date	Grantor (From)	Grantee (To)	D.B.	Pg.	Type	W.D. Cons
<i>12/31/04</i>	<i>RAYMOND EDWARDS BEN H.</i>	<i>EDWARDS, COLIN P.</i>	<i>71699</i>	<i>413</i>	<i>WJD</i>	<i>-0-</i>
	<i>THOMAS SCOTT EDWARDS, RANDALL L.</i>					

City	G.M.D.	L.D.	L.L.	Dimensions	Acreage				
		<i>3</i>	<i>58 59</i>		Return	Deed	Plat	Comp.	Used
							<i>11.40</i>		<i>11.40</i>
Subdivision				Block	Lot	Plat	Bk.	Page	
					<i>TRACT 3</i>	<i>83</i>		<i>117</i>	

Brief Legal Description



Property Acquired From: <u>601</u>
Acct. No.

Photo	Call No
-------	---------

<u>03ND7</u>		<u>61D</u>
Map	Block	Parcel

Date	Grantor (From)	Grantee (To)	D.B.	Pg.	Type	W.D. Cons
<u>12/31/04</u>	<u>COLIN P. &amp; RAYMOND EDWARDS, BEN H. &amp;</u>	<u>THOMAS SCOTT EDWARDS, RANDALL L.</u>	<u>7699</u>	<u>416</u>	<u>WD</u>	<u>-0-</u>
<u>12/31/04</u>	<u>EDWARDS, RANDALL L.</u>	<u>EDWARDS, THOMAS SCOTT</u>	<u>7699</u>	<u>419</u>	<u>DC</u>	<u>-0-</u>

City	G.M.D.	L.D.	L.L.	Dimensions	Acreage				
		<u>3</u>	<u>58</u> <u>59</u>		Return	Deed	Plat	Comp.	Used
							<u>1146</u>		<u>11.46</u>
Subdivision					Block	Lot	Plat	Bk.	Page
<u>601</u>						<u>TRACT 4</u>		<u>83</u>	<u>117</u>

Brief Legal Description



Property Acquired From: 61
Acct. No.

Photo	Call No
-------	---------

03N07		61E
Map	Block	Parcel

Date	Grantor (From)	Grantee (To)	D.B.	Pg.	Type	W.D. Cons
12/31/04	COLIN T. EDWARDS, BEN H. EDWARDS, THOMAS SCOTT EDWARDS, RANDALL	EDWARDS, RAYMOND	71699	420	LSD	TRACTS -0-

DELETE WITH LOP PER ASSESSORS REQUEST  
 6/12/06  
 COMBINE

City	G.M.D.	D.D.	L.L.	Dimensions	Acreage				
			58 59 60		Return	Deed	Plat	Comp.	Used
		3					12.55		12.55
	Subdivision				Block	Lot	Plat Bk.	Page	
						TRACT 6	83	117	
Brief Legal Description									





Name On Return: <b>Roberts</b> 300 MAI	MAP OLD: 0307	BLOCK	PAR 023	SUB 1	3-7		23
Name On Deed:	NEW: 0307		Photo 062	Call No	Map	Block	Parcel
Property Address: <b>RR Freehome Rd</b>				Property Acquired From:			
Acquired By:	Deed <input type="checkbox"/> Will <input type="checkbox"/>	Approximate Date Acquired:	Recorded Yes <input type="checkbox"/> No <input type="checkbox"/>	D.B. <input type="checkbox"/> Pg. <input type="checkbox"/>	Size: (Dim. or Ac.)		
Bounded By:	N.	S.	E.	W.			

Date	Grantor (From)	Grantee (To)	D.B.	Pg.	Type	W.D. Cons.
4/15/00	Roberts, A. R. Sr.	Roberts, A. Roy Jr.	45	80	WD	1/10 1/10

City	G.M.D.	L.D.	L.L.	Dimensions	Acreage <del>54 AC ±</del>				
		3	13 4	10 AC ±	Return	Deed	Plat	Comp.	Used
						60		63	60
Subdivision					Block	Lot	Plat Book	Page	

Brief Legal Description: **60 ac ± L.L. 13.14 L.D. 3 PARCEL 3-6-3 COMBINED PER OWNER B.D.A. OFFICE REQUEST. ALSO RECOMPUTED THIS PARCELS ACREAGE, ORIGINAL WAS 60 ±, RECOMPUTED TO 54 ± PLUS 10 ± FOR 3-6-3, NOW TOTALING 64 AC ±. 8/3/93**







Property Acquired From:
Asst. No. 63


Photo	Call No
-------	---------

3-7		63A
Map	Block	Parcel

Date	Grantor (From)	Grantee (To)	D.B.	Pg.	Type	W.D. Cons
5/27/96	POOLE, LAURIE	JEFF S. CLEGHORN, BARBARA E.	2402	1	W/D	24.00
1/3/97	CLEGHORN, BARBARA	CLEGHORN, JEFF S.	2596	203	W/D	-0-

City	G.M.D.	L.D.	L.L.	Dimensions	Acreage				
					Return	Deed	Plat	Comp.	Used
		3	159			2			2
Subdivision					Block	Lot	Plat Bk.	Page	

Brief Legal Description



Property Acquired From:
Acct. No. 63

Photo	Call No
-------	---------

3-7		63B
Map	Block	Parcel

Date	Grantor (From)	Grantee (To)	D.B.	Pg.	Type	W.D. Cons
6/20/96	POOLE, LAURIE	CHESHIRE, VALERIE & BRIAN	2424	77	W/D	24.00

City	G.M.D.	L.D.	L.L.	Dimensions	Acreage				
		3	159		Return	Deed	Plat	Comp.	Used
						2.004			2

Subdivision	Block	Lot	Plat Bk.	Page

Brief Legal Description





Property Acquired From:
Acct. No. 63

Photo	Call No
-------	---------

3-7		63C
Map	Block	Parcel

Date	Grantor (From)	Grantee (To)	D.B.	Pg.	Type	W.D. Cons
8/14/96	PEOLE, LAURIE H.	KIMBERLY D. BIXBY, BRIAN R.	2474	1	W/D	32.60
7/30/97	BIXBY, BRIAN R.	" " " JOINT TENANTS	2809	335	W/D	-0-
7/30/97	Bixby, Kimberly D.	Bixby, Brian R.	2809	327	OC	-0-

City	G.M.D.	L.D.	L.L.	Dimensions	Acreage				
		3	159 160		Return	Deed	Plat	Comp.	Used
						2.724			2.72

Subdivision	Block	Lot	Plat	Bk.	Page

Brief Legal Description











Property Acquired From:
Acct. No.

Photo	Call No
-------	---------

3-7		64
Map	Block	Parcel

REC.  
7/5/97

Date	Grantor (From)	Grantee (To)	D.B.	Pg.	Type	W.D. Cons	
2/15/97	ROBERTSON, OSCAR	MCFARLAND, JUDY ROBERTSON T. FRATHER, JANICE ROBERTSON (AS TRUSTEES) FBO OSCAR ROBERTSON	2757	60	Corr w/d	-0-	
10/19/06	ROBERTSON, OSCAR	COMA PROPERTIES, INC	9151	85	TRUST PARCELS DEED	6,749.30	
City		G.M.D.	L.D.	L.L.	Dimensions	Acreage	
			3	130 159		50	
		Subdivision		Block	Lot	Plat Bk.	Page
Brief Legal Description							






Name On Return: <u>Robertson, Rall (orig)</u>	MAP OLD: <u>3-7-</u>	BLOCK	PAR <u>13</u>	SUB	3-7		13
Name On Deed:	NEW: <u>03-07</u>		<u>064</u>	Plat No	Map	Block	Parcel
Property Address: <u>Freehome Rd</u>	Property Acquired From:						
Acquired By:	Deed <input type="checkbox"/> Will <input type="checkbox"/>	Approximate Date Acquired:	Recorded Yes <input type="checkbox"/> No <input type="checkbox"/>	D.B. <input type="checkbox"/> Pg. <input type="checkbox"/>	Size: (Dim. or Ac.)		
Bounded By:	N.	S.	E.	W.			

Date	Grantor (From)	Grantee (To)	D.B.	Pg.	Type	W.D.Cons.
12/65	Robertson, H.T.	Robertson, OSCAR	90	9	WD	—
2-10-94	ROBERTSON, OSCAR	Prather, Janice Robertson	1739	233	WD	-0-

City	G.M.D.	L.D.	L.L.	Dimensions	Acreage <u>30</u>				
					Return	Deed	Plat	Comp.	Used
		3	130		1047	50		54+	54+
Subdivision <u>50</u>					Block	Lot	Plat Book	Page	

Brief Legal Description: 59 ac ± of E 1/4 130-169-LD-3



*Plotter other cards*

*14, 13, 4 L-D*

Name On Return: *Robertson, Oscar*  
*Ball Ground Ga*

Photo	Call No.

Map	Block	Parcel

Name On Deed:

Property Address:

Property Acquired From:

Acquired By: Deed Will Approximate Date Acquired: Recorded Yes No D.B. Pg. Size: (Dim. or Ac.)

Bounded By: N. S. E. W.

Date	Grantor (From)	Grantee (To)	D.B.	Pg.	Type	W.D. Cons.

City	G.M.D.	L.D.	L.L.	Dimensions	Acreage				
					Return	Deed	Plat	Comp.	Used
		<i>14, 13</i>	<i>273</i>						
		<i>(3) 4</i>	<i>274</i>		<i>1047</i>				

Subdivision	Block	Lot	Plat Book	Page
<i>204, 309, 324, 264, 267, 271, 364, 205, 206, 524</i>				
<i>525, 556, 557, 558, 559, 555, 526, 293, 294</i>				

Brief Legal Description:



Property Acquired From:
Acct. No.

Photo	Call No
-------	---------

3-7		65
Map	Block	Parcel

REC  
8/2/97

Date	Grantor (From)	Grantee (To)	D.B.	Pg.	Type	W.D. Cons
6/30/95	CORBETT, TONYA LEE H. HAWKINS, RICHARD S. SR. JR	THE LANTON GROUP, INC.	2792	180	W/D	1234 90
	FINCHER, MARY E. HAWKINS HAWKINS, REBECCA ANN HAWKINS, JADE M.					

JULY 2001  
DELETED  
REMAINING USED FOR THE PRESERVE & CREEK  
U-3

City	G.M.D.	E.D.	L.L.	Dimensions	Acreage	Return	Deed	Plat	Comp.	Used
		3	57,58 89,87	61.23 AC. *12.5 AC.!	70.34 AC.!					
Subdivision	88 89	Block	Lot	Plat Bk.	Page					
	131 158	*64.02 AC.!		ATTACHED	54 91					

Brief Legal Description \* 70.34 AC USED FOR THE PRESERVE AT LONG SWAMP CREEK U-3 3/12/98  
SEE 1998 B/L AGREEMENT DEEDS 3139-20 & 24 (1999 63.77 AC. USED FOR THE PRESERVE U-2) (\* acreage change per 2001 Revision The Preserve U-2 see over

61.23 before Revision of U-2

+ 2.58 for lot 26 area deleted

+ .22 for portion of lot 49

- .01 for R/W change

---

64.02 AC. after U-2 Revision (May 2001)

LL131 86 158

3LD

Name On Return: ~~James James Carrico~~  
 Name On Deed: ~~Ball Ground, GA.~~

2-209 1  
 Photo Call No.

3-7 14  
 Map Block Parcel

Property Address: **Freedom RD** Property Acquired From:

Acquired By: Deed  Will  Approximate Date Acquired: Recorded Yes  No  D.B.  Pg.  Size: (Dim. or Ac.)

Bounded By: N. S. E. W.

Date	Grantor (From)	Grantee (To)	D.B.	Pg.	Type	W.D.Cons.
<del>11/1/76</del>	<del>Robert A. Taylor</del>	<del>Deceased James Carrico</del>	<del>LL</del>	<del>450</del>	<del>D</del>	<del>3000 SD</del>
<del>11/1/79</del>	<del>Danewere Boyd</del>	<del>Freedom Industrial</del>	<del>SP</del>	<del>183</del>	<del>WD</del>	<del>-</del>

4-13-72 **FARRIBA, JAMES ETAL** **HAWKINS FEED & SEED INC.** 123 <sup>480</sup> <sub>481</sub> **W/D** -

City	G.M.D.	L.D.	L.L.	Dimensions	Acreage				
		3	5758		Return	Deed	Plat	Comp.	Used
			86.87		252	220		253	252

Subdivision	Block	Lot	Plat Book	Page
133, 150			6	144

Brief Legal Description: 2.52 ac of LL 57.58.86.87.88.89-131.158 **254 2/3 14**

\*Dotted by Field: Sto + Dept

1988 Deeds

767/536 from Negroes as trustee for Rebecca Ann  
to Richard S. Hawkins (2.65%)

767/533 Richard S. Hawkins S. trustee for Rebecca Ann  
to Rebecca Ann Hawkins (2.65%)

767/542 D.A. Magson as trustee for Mary E.  
to Richard S. Hawkins S.R. <sup>Richard S. Hawkins</sup> (2.65%)

767/539 Richard S. Hawkins S.R.  
to Mary E. Hawkins (2.65%)


767/548 D.A. Magson as trustee for Jade M.  
to Richard S. Hawkins S.R. <sup>Richard S. Hawkins</sup> (2.65%)

767/545 Richard S. Hawkins S.R.  
to Jade M. Hawkins (2.65%)



Nov. 1988 Seeds  
recorded April 1989

- 784/74 D.A. of CARL B. MAGOON  
Trustee for Jade M. Hawkins  
to Richard S. Hawkins Sr.  
for 7.223% int
- 784/77 D.A. of Carl B. Magoon Trustee for <sup>Rebecca Ann</sup> Hawkins  
to Richard S. Hawkins Sr. for 7.223% int.
- 784/80 D.A. of Carl B. Magoon Trustee for <sup>Mary Elizabeth</sup> Hawkins  
to Richard S. Hawkins Sr. for 7.223% int.
- 784/83 Richard S. Hawkins Sr. <sup>Successor</sup> Trustee for <sup>Mary Elizabeth</sup> Hawkins  
to Mary Elizabeth Hawkins 7.223% int.
- 784/86 Richard S. Hawkins Sr. <sup>Successor</sup> Trustee for JADE M. Hawkins  
to Jade M. Hawkins 7.223% int.
- 784/89 Richard S. Hawkins Sr. <sup>Successor</sup> Trustee for Rebecca Ann Hawkins  
to Rebecca Ann Hawkins.



Name On Return:	MAP OLD: 0307	BLOCK	PAR 014	SUB	3-7		14
Name On Deed:	NEW: 0307		065		Map	Block	Parcel

Property Address:	Property Acquired From:				
Acquired By:	Deed Will	Approximate Date Acquired:	Recorded Yes No	D.B. Pg.	Size (Dim. or Ac.)
Bounded By:	N.	S.	E.	W.	

Date	Grantor (From)	Grantee (To)	D.B.	Pg.	Type	W.D. Cons.
76	Hawkins Feed & Seed	see over	202	235	W	65 <sup>30</sup>
10-85	Hawkins, Herbert C. Sr. <sup>Est</sup>	Hawkins, H. C. <sup>Over</sup> Sr.	489	664	Ex D	—

City	G.M.D.	L.D.	L.L.	Dimensions	195.34 AC ± Acreage <del>195.9 AC</del>				
		3	57 ft		Return	Deed	Plat	Comp.	Used
Subdivision					Block	Lot	Plat Book	Page	

Brief Legal Description:

H.C. Hawkins 7/20

ELIZABETH S. HAWKINS 3/20

RICHARD S. HAWKINS 1/4

~~MARY HAWKINS FOSTER 1/4~~

~~1981 Q/C for interest~~

1983 deeds

357/543 = to Richard S. Hawkins Sr. 7.223% <sup>int.</sup>

357/544 = to Richard S. Hawkins, Jr. 7.223% int.

357/545 = to Tonga Lee Hawkins 7.2238 int.

357/546 = to Rebecca Rose Hawkins (D.P. & Carl Magoon) 7.223%

357/547 = to Jade Michelle Hawkins 7.2238 int. <sup>trustee</sup>

357/548 = to Mary Elizabeth Hawkins 7.2238 int. <sup>trustee</sup>

1985 Deeds

276592 D.A. & Carl Magoon Trustee for Rebecca

Ann Hawkins

276590 Jade M. Hawkins

276590 Mary Elizabeth Hawkins


276590 Tonga Lee Hawkins

276590 Richard S. Hawkins, Jr.

8677590 Richard S. Hawkins, Sr.

See other card for 1985 transactions











Property Acquired From:
Acct. No. 65A

Photo	Call No
-------	---------

3-7		65B
Map	Block	Parcel

Date	Grantor (From)	Grantee (To)	D.B.	Pg.	Type	W.D. Cons
9/14/95	EMERALD DEVELOPMENT CORP.	TURNER, DALE	2201	151	W/D	5a <sup>00</sup>
<p>DELETE, AND          THIS PARCEL USED          FOR HAWKINS FARM UNIT I.          6/6/96</p>						

Subdivision	M.D.	L.D.	L.L.	Dimensions	Acreage				
					Return	Deed	Plat	Comp.	Used
		3	131			5.06			5.06
Block	Lot	Plat	Bk.	Page					

Brief Legal Description



Property Acquired From:	MAP BLOCK PAR SUB OLD: 0307 .012
Acct. No.	NEW: 0307 Photo Call No 066

37		12
Map	Block	Parcel

Date	Grantor (From)	Grantee (To)	D.B.	Pg.	Type	W.D. Cons
11/89	CARL, GENE R. <sup>40%</sup>	10% INT. <del>40% INT</del> CARL, CYNTHIA & DONALD R. CARL, JOYCE K. 10% ANDERSON, DONNA CARL <sup>10%</sup>	838	1620		
12/25/00		AMERICAN SECURITY FUND V L.P. 30% INT.	8885	377 THRU 382	Ac's	-0-
9/8/98	CARL, DONALD R.					
10/9/06	ANDERSEN, DONNA G	AMERICAN SECURITY FUND FIVE L.P. 40% INT.	9206	128	WD	10.00

rec.  
7/16/06

City	G.M.D.	L.D.	L.L.	Dimensions	Acreage				
		3	128 129		Return	Deed	Plat	Comp.	Used
						68.25			
Subdivision				161	Block	Lot	Plat Bk.	Page	
Brief Legal Description									



Name On ~~Same, James F.~~  
 Return: ~~R-75 Ground, Ga. R-2~~

221 11  
 Photo Call No.

3-7 12  
 Map Block Parcel

Name On Deed:

Property Address: Conn's Creek Rd

Property Acquired From:

Acquired Deed  Approximate Recorded Size:  
 By: Will  Date Acquired: Yes  No  D.B.  Pg.  (Dim. or Ac.)

Bounded By: N. S. E. W.

Date	Grantor (From)	Grantee (To)	D.B.	Pg.	Type	W.D. Cons.
<del>11/10/72</del>	<del>W. Brown Amos</del>	<del>SAME, JAMES FRANKLIN</del>	<del>25</del>	<del>119</del>	<del>W/D</del>	<del>3.05</del>
<del>12-22-72</del>	<del>SAME, JAMES FRANKLIN</del>	<del>CARRL, DONALD R. &amp; COBB, SIDNEY D.</del>	<del>135</del>	<del>114</del>	<del>W/D</del>	<del>51.50</del>
<u>12/20/74</u>	<u>CARRL DONALD R. &amp; COBB SIDNEY D.</u>	<u>CARRL, GENE R.</u>	<u>174</u>	<u>176</u>	<u>W</u>	<u>20.90</u>

City	G.M.D.	L.D.	L.L.	Dimensions	Acreage				
out		3	129 128		Return	Deed	Plat	Comp.	Used
					60	60		60	60

Subdivision	Block	Lot	Plat Book	Page
<u>68.25 ac.</u>				

Brief Legal Description: 68.25 ac. W.L. 129.128. LD. 3



Property Acquired From:
Acct. No.


Photo	Call No
-------	---------

3-7		67
Map	Block	Parcel

Date	Grantor (From)	Grantee (To)	D.B.	Pg.	Type	W.D. Cons
2/25/94	MARGARET C. BENTLEY, GRADY	ANNETTE F. PERRETT, MICHAEL E.	1752	319	W/D	150. <sup>00</sup>
7/15/98	CHEROKEE COUNTY	" " "	3368	6	QC	FOR .73 AC FOR R/W
4/26/02	ANNETTE F. PERRETT, MICHAEL E.	ST. ONGE, LAURA ELIZABETH; LITZENBERGER, ANDREW W.	5274	44	W/D	376. <sup>00</sup>

City	G.M.D.	L.D.	L.L.	Dimensions	Acreage 31.91 AC				
		3	56	<del>XX</del> 32.47 AC	Return	Deed	Plat	Comp.	Used
			57	<del>XX</del> 31.74 AC					
Subdivision			89	<del>XX</del> 10 AC	Block	Lot	Plat	Bk.	Page
				<del>XX</del> 31.91 AC					

Brief Legal Description ~~XX~~.17 AC. ~~±~~ USED FOR R/W PER 1994 DEED 1885-21, 12/13/94  
~~XX~~.73 AC ~~±~~ ADDED PER 1998 DEED 3368/6 FOR PART OF R/W. 4/20/99 ~~XX~~ PARCEL 167A  
 COMBINED PER OWNER & TAX ASSESSORS REQUEST. 3/5/03





Name On Return:	MAP: 3-7	BLOCK: 1	PAR: 27	SUB: E	3-7		27E
Name On Deed:	NEW: 03-07		067	Cont. No.	Map	Block	Parcel

Property Address:	Property Acquired From: 3-7-27A
-------------------	---------------------------------


Acquired By:	Deed Will: <input type="checkbox"/> <input type="checkbox"/>	Approximate Date Acquired:	Recorded Yes <input type="checkbox"/> No <input type="checkbox"/>	D.B. Pg.:	Size: (Dim. or Ac.)
--------------	--	----------------------------	---	-----------	---------------------

Bounded By:	N.	S.	E.	W.
-------------	----	----	----	----

Date	Grantor (From)	Grantee (To)	D.B.	Pg.	Type	W.D. Cons.
10-85	McFather, E.O. Jr. Moore, R.C. Jr.	Grady & Bentley, Margaret C.	487	291	WD	50.00
11/89	MARGARET C. BENTLEY, GRADY &	BENTLEY, JOHN W. MARGARET C.	829	331	W	-
11/90	BENTLEY, JOHN W.	BENTLEY, GRADY	926	120	W	-

City	G.M.D.	L.D.	L.L.	Dimensions	Acreage				
		3	57 56		Return	Deed	Plat	Comp.	Used
						43			43
Subdivision				89	Block	Lot	Plat Book	Page	

Brief Legal Description:



Property Acquired From: 67
Acct. No.

Photo	Call No
-------	---------

03N07	67A	
Map	Block	Parcel

Date	Grantor (From)	Grantee (To)	D.B.	Pg.	Type	W.D.Cons
4/26/02	ANNETTE F. PERRETT, MICHAEL E.	STONGE LAURA ELIZABETH; LITZENBERGER ANDREW W.	5274	31	W/D	74. <sup>00</sup>
<p><i>DELETE &amp; COMBINE WITH 67 PER OWNER'S REQUEST 3/5/03</i></p>						

City	G.M.D.	T.D.	L.L.	Dimensions	Acreage				
					Return	Deed	Plat	Comp.	Used
		3	56 57			21.91			21.91
Subdivision					Block	Lot	Plat	Bk.	Page
Brief Legal Description									

*DELETE WITH 67 AT*



Property Acquired From:
Acct. No.

Photo	Call No
-------	---------

031007		68
Map	Block	Parcel

Date	Grantor (From)	Grantee (To)	D.B.	Pg.	Type	W.D.Cons
	The Landow Group, Inc.					

City	G.M.D.	L.D.	L.L.	Dimensions	Acreage				
					Return	Deed	Plat	Comp.	Used
tax district (01)		3	131				2.03		

Subdivision	Block	Lot	Plat Bk.	Page
The Preserve At Long Swamp Creek, U-I		1	55	100
Brief Legal Description				
101 Preserve Pkwy				



Property Acquired From:
Acct. No.

Photo	Call No
-------	---------

03N07		160B69
Map	Block	Parcel

Date	Grantor (From)	Grantee (To)	D.B.	Pg.	Type	W.D.Cons
	The Landow Group, Tax					

City	G.M.D.	L.D.	L.L.	Dimensions	Acreage				
					Return	Deed	Plat	Comp.	Used
tax district (01)		3	131				2.03		
Subdivision					Block	Lot	Plat Bk.	Page	
The Preserve At Long Swamp Creek, U-I						2			
Brief Legal Description									
103 Preserve Pkwy									





Property Acquired From:
Acct. No.

Photo	Call No

03N07		70
Map	Block	Parcel

Date	Grantor (From)	Grantee (To)	D.B.	Pg.	Type	W.D.Cons
	The Landon Group, Inc.					

City	G.M.D.	L.D.	L.L.	Dimensions	Acreage				
					Return	Deed	Plat	Comp.	Used
Tax dist. (01)		3	131				2.02		
Subdivision					Block	Lot	Plat Bk.	Page	
The Preserve, U-I						3			
Brief Legal Description									
105 Preserve Pkwy.									







Property Acquired From:
Acct. No.

Photo	Call No

03N107		72
Map	Block	Parcel

Date	Grantor (From)	Grantee (To)	D.B.	Pg.	Type	W.D.Cons
	The Landow Group, Inc.					

City	G.M.D.	L.D.	L.L.	Dimensions	Acreage				
		3	86 131		Return	Deed	Plat	Comp.	Used
							2.13		
Subdivision					Block	Lot	Plat Bk.	Page	
The Preserve, II-I						5			
Brief Legal Description									
109 Preserve Pkwy.									









Property Acquired From:
Acct. No.

Photo	Call No

03407		74
Map	Block	Parcel

Date	Grantor (From)	Grantee (To)	D.B.	Pg.	Type	W.D.Cons
	The LANDOW Group, Inc					

City	G.M.D.	L.D.	L.L.	Dimensions	Acreage				
		3	86		Return	Deed	Plat	Comp.	Used
							2.63		

Subdivision	Block	Lot	Plat Bk.	Page
The Preserve, U-I		7		

Brief Legal Description
113 Preserve Pkwy.



Property Acquired From:
Acct. No.

Photo	Call No


03107		75
Map	Block	Parcel

Date	Grantor (From)	Grantee (To)	D.B.	Pg.	Type	W.D.Cons
	The Landow Group, Inc.					

City	G.M.D.	L.D.	L.L.	Dimensions	Acreage				
		3	86		Return	Deed	Plat	Comp.	Used
							3.37		

Subdivision	Block	Lot	Plat Bk.	Page
The Preserve, II-I		8		

Brief Legal Description
115 Preserve Pkwy.



Property Acquired From:
Acct. No.

Photo	Call No
-------	---------

D31107		76
Map	Block	Parcel

Date	Grantor (From)	Grantee (To)	D.B.	Pg.	Type	W.D.Cons
	The Landon Group, Inc.					

City	G.M.D.	L.D.	L.L.	Dimensions	Acreage				
		3	860		Return	Deed	Plat	Comp.	Used
							4.77		

Subdivision	Block	Lot	Plat Bk.	Page
The Preserve, U-I		9		

Brief Legal Description
117 Preserve Pkwy.









Property Acquired From:
Acct. No.

Photo	Call No
-------	---------

03N07		78
Map	Block	Parcel

Date	Grantor (From)	Grantee (To)	D.B.	Pg.	Type	W.D.Cons
	The LANDON Group, INC.					

City	G.M.D.	L.D.	L.L.	Dimensions	Acreage				
		3	86		Return	Deed	Plat	Comp.	Used
							2.98		

Subdivision	Block	Lot	Plat Bk.	Page
The Preserve, II-I		11		

Brief Legal Description  
123 Preserve Pkwy.



Property Acquired From:
Acct. No.

Photo	Call No
-------	---------


03N07		79
Map	Block	Parcel

Date	Grantor (From)	Grantee (To)	D.B.	Pg.	Type	W.D.Cons
	The LANDON Group, Inc.					

City	G.M.D.	L.D.	L.L.	Dimensions	Acreage				
		3	80		Return	Deed	Plat	Comp.	Used
							3.47		

Subdivision	Block	Lot	Plat Bk.	Page
The Preserve, U-I		12		

Brief Legal Description
125 Preserve Pkwy.



Property Acquired From:
Acct. No.

Photo	Call No


03N07		80
Map	Block	Parcel

Date	Grantor (From)	Grantee (To)	D.B.	Pg.	Type	W.D.Cons
	The LANDON Group, Inc.					

City	G.M.D.	L.D.	L.L.	Dimensions	Acreage				
		3	86 87		Return	Deed	Plat	Comp.	Used
							2.26		

Subdivision	Block	Lot	Plat Bk.	Page
The Preserve, U-I		13		

Brief Legal Description
127 Preserve Hwy.



Property Acquired From:
Acct. No.

Photo	Call No

031107		81
Map	Block	Parcel

Date	Grantor (From)	Grantee (To)	D.B.	Pg.	Type	W.D.Cons
	The Landow Group, Inc					

City	G.M.D.	L.D.	L.L.	Dimensions	Acreage				
		3	86 87		Return	Deed	Plat	Comp.	Used
							5.39		

Subdivision	Block	Lot	Plat Bk.	Page
The Preserve, U-I		58		

Brief Legal Description
120 Preserve Pkwy.









Property Acquired From:
Acct. No.

Photo	Call No

032007		83
Map	Block	Parcel

Date	Grantor (From)	Grantee (To)	D.B.	Pg.	Type	W.D.Cons
	The LANDOW Group, Inc.					

City	G.M.D.	L.D.	L.L.	Dimensions	Acreage				
		3	86		Return	Deed	Plat	Comp.	Used
							257		

Subdivision	Block	Lot	Plat Bk.	Page
The Preserve, II-T		40		

Brief Legal Description
116 Preserve Pkwy.







Property Acquired From:
Acct. No.

Photo	Call No
-------	---------

03N107		85
Map	Block	Parcel

Date	Grantor (From)	Grantee (To)	D.B.	Pg.	Type	W.D.Cons
	The LANDON Group, Inc					

City	G.M.D.	L.D.	L.L.	Dimensions	Acreage				
		3	86		Return	Deed	Plat	Comp.	Used
							2.14		

Subdivision	Block	Lot	Plat Bk.	Page
The Preserve, U-I		62		

Brief Legal Description
112 Preserve Pkwy.





Property Acquired From:
Acct. No.

Photo	Call No
-------	---------

03N107		86
Map	Block	Parcel

Date	Grantor (From)	Grantee (To)	D.B.	Pg.	Type	W.D. Cons
	The LANDOW Group, Inc.					

City	G.M.D.	L.D.	L.L.	Dimensions	Acreage				
		3	86 131		Return	Deed	Plat	Comp.	Used
							2.04		

Subdivision	Block	Lot	Plat Bk.	Page
The Preserve, II-T		63		

Brief Legal Description
110 Preserve Pkwy.



Property Acquired From:
Acct. No.

Photo	Call No
-------	---------


03N107		87
Map	Block	Parcel

Date	Grantor (From)	Grantee (To)	D.B.	Pg.	Type	W.D.Cons
	The Landon Group, Inc.					

City	G.M.D.	L.D.	L.L.	Dimensions	Acreage				
		3	86 131		Return	Deed	Plat	Comp.	Used
							2.17		

Subdivision	Block	Lot	Plat	Bk.	Page
The Preserve, II-I		64			

Brief Legal Description
108 Preserve Pkwy.



Property Acquired From:
Acct. No.

Photo	Call No

B3N07		88
Map	Block	Parcel

Date	Grantor (From)	Grantee (To)	D.B.	Pg.	Type	W.D.Cons
	The LANDON Group, Inc.					

City	G.M.D.	L.D.	L.L.	Dimensions	Acreage				
		3	131		Return	Deed	Plat	Comp.	Used
							2.04		

Subdivision	Block	Lot	Plat Bk.	Page
The Preserve, U-I		65		

Brief Legal Description
104 Preserve Pkwy.



Property Acquired From:
Acct. No.

Photo	Call No
-------	---------

D3N07		89
Map	Block	Parcel

Date	Grantor (From)	Grantee (To)	D.B.	Pg.	Type	W.D.Cons
	The Landon Group, Inc.					

City	G.M.D.	L.D.	L.L.	Dimensions	Acreage				
		3	131		Return	Deed	Plat	Comp.	Used
							2.04		

Subdivision	Block	Lot	Plat Bk.	Page
The Preserve, II-I		666		

Brief Legal Description
104 Preserve Pkwy.





Property Acquired From:
Acct. No.

Photo	Call No

031107		90
Map	Block	Parcel

Date	Grantor (From)	Grantee (To)	D.B.	Pg.	Type	W.D. Cons
	The LANDOW Group, Inc.					

City	G.M.D.	L.D.	L.L.	Dimensions	Acreage				
					Return	Deed	Plat	Comp.	Used
		3	131				2.11		

Subdivision	Block	Lot	Plat	Bk.	Page

Brief Legal Description  
 102 Preserve Pkwy.



Property Acquired From:
Acct. No.

Photo	Call No
-------	---------

03N07		91
Map	Block	Parcel

Date	Grantor (From)	Grantee (To)	D.B.	Pg.	Type	W.D. Cons
	The Landow Group, Inc.					

City	G.M.D.	L.D.	L.L.	Dimensions	Acreage				
		3	131		Return	Deed	Plat	Comp.	Used
							2.05		

Subdivision	Block	Lot	Plat Bk.	Page
The Preserve, U-I		68		

Brief Legal Description
100 Preserve Pkwy.



Property Acquired From:
Acct. No.

Photo	Call No
-------	---------

032007		92
Map	Block	Parcel

Date	Grantor (From)	Grantee (To)	D.B.	Pg.	Type	W.D. Cons
	The Landon Group, Inc.					

City	G.M.D.	L.D.	L.L.	Dimensions	Acreage				
					Return	Deed	Plat	Comp.	Used
Tax district (01)	-	3	131				2.01		

Subdivision	Block	Lot	Plat Bk.	Page
The Preserve At Long Swamp Creek, U-I		69	55	188

Brief Legal Description
1015 Ball Ground Rd. (AKA GA Hwy 392)



Property Acquired From:
Acct. No.

Photo	Call No
-------	---------

03N07		93
Map	Block	Parcel

Date	Grantor (From)	Grantee (To)	D.B.	Pg.	Type	W.D. Cons
	THE LANDON GROUP, INC					

City	G.M.D.	L.D.	L.L.	Dimensions	Acreage				
					Return	Deed	Plat	Comp.	Used
TAX DIST. 02		3	58 87				3.21		
Subdivision					Block	Lot	Plat Bk.	Page	
THE PRESERVE AT LONG SWAMP CREEK UNIT 2						14	60	125	
Brief Legal Description 127 OR 129 PRESERVE PKWY							66	108	





Property Acquired From:
Acct. No.

Photo	Call No
-------	---------

03ND7		94
Map	Block	Parcel

Date	Grantor (From)	Grantee (To)	D.B.	Pg.	Type	W.D.Cons
	THE LANDON GROUP, INC.					

City	G.M.D.	L.D.	L.L.	Dimensions	Acreage				
					Return	Deed	Plat	Comp.	Used
TAX DIST. 02		3	58				2.22		
Subdivision					Block	Lot	Plat Bk.	Page	
THE PRESERVE AT LONG SWAMP CREEK UNIT 2						15	60	125	
Brief Legal Description 131 PRESERVE PKWY							66	108	




Property Acquired From:
Acct. No.

Photo	Call No

03N07		95
Map	Block	Parcel

Date	Grantor (From)	Grantee (To)	D.B.	Pg.	Type	W.D. Cons
	THE LANDON GROUP, INC.					

City	G.M.D.	L.D.	L.L.	Dimensions	Acreage				
					Return	Deed	Plat	Comp.	Used
TAX DIST. <del>01</del> 02		3	58				4.81		
Subdivision					Block	Lot	Plat Bk.	Page	
THE PRESERVE AT LONG SWAMP CREEK UNIT 2						16	60	125	
Brief Legal Description 135 PRESERVE PKWY							66	108	



Property Acquired From:
Acct. No.

Photo	Call No
-------	---------

03N07		96
Map	Block	Parcel

Date	Grantor (From)	Grantee (To)	D.B.	Pg.	Type	W.D. Cons
	THE LONDON GROUP, INC					

City	G.M.D.	L.D.	L.L.	Dimensions	Acreage				
					Return	Deed	Plat	Comp.	Used
TAX DIST. 02		3	58				6.59		
Subdivision					Block	Lot	Plat	Bk.	Page
THE PRESERVE AT LONG SWAMP CREEK UNIT 2						17	60		125
Brief Legal Description 137 PRESERVE PKWY							66		108



Property Acquired From:
Acct. No.

Photo	Call No

03N07		97
Map	Block	Parcel

Date	Grantor (From)	Grantee (To)	D.B.	Pg.	Type	W.D.Cons
	THE LANDON GROUP, INC.					

City	G.M.D.	L.D.	L.L.	Dimensions	Acreage				
					Return	Deed	Plat	Comp.	Used
TAX DIST. 02		3	58				3.06		
Subdivision					Block	Lot	Plat Bk.	Page	
THE PRESERVE AT LONG SWAMP CREEK UNIT 2						18	60	125	
Brief Legal Description 139 PRESERVE PKWY							66	108	





Property Acquired From:
Acct. No.

Photo	Call No
-------	---------

03N07		98
Map	Block	Parcel

Date	Grantor (From)	Grantee (To)	D.B.	Pg.	Type	W.D.Cons
	THE LANTON GROUP, INC					

City	G.M.D.	L.D.	L.L.	Dimensions	Acreage				
					Return	Deed	Plat	Comp.	Used
TAX DIST. 02		3	58				2.99		
Subdivision					Block	Lot	Plat Bk.	Page	
THE PRESERVE AT LONG SWAMP CREEK UNIT 2						19	600	1876	
Brief Legal Description 141 PRESERVE PKWY							66	108	







Property Acquired From:
Acct. No.

Photo	Call No
-------	---------

03N07		100
Map	Block	Parcel

Date	Grantor (From)	Grantee (To)	D.B.	Pg.	Type	W.D. Cons
	THE LANDON GROUP, INC					

City	G.M.D.	L.D.	L.L.	Dimensions	Acreage				
					Return	Deed	Plat	Comp.	Used
TAX DIST. 02		3	57 58				2.25		
Subdivision					Block	Lot	Plat	Bk.	Page
THE PRESERVE AT LONG SUSAMP CREEK UNIT 2						21	100		108
Brief Legal Description 145 PRESERVE ALLEY							66		108













Property Acquired From:
Acct. No.

Photo	Call No
-------	---------

03ND7		103
Map	Block	Parcel

Date	Grantor (From)	Grantee (To)	D.B.	Pg.	Type	W.D. Cons
	THE LANDON GROUP, INC					

City	G.M.D.	L.D.	L.L.	Dimensions	Acreage				
					Return	Deed	Plat	Comp.	Used
TAX DIST. 02		3	57 88				2.25		
Subdivision					Block	Lot	Plat	Bk.	Page
THE PRESERVE AT LONG SWAMP CREEK UNIT 2						24	60		126
Brief Legal Description 151 PRESERVE PKWY.							66		108



Property Acquired From:
Acct. No.

Photo	Call No
-------	---------

03N07		104
Map	Block	Parcel

Date	Grantor (From)	Grantee (To)	D.B.	Pg.	Type	W.D. Cons
	THE LANDON GROUP, INC					

City	G.M.D.	L.D.	L.L.	Dimensions	Acreage				
					Return	Deed	Plat	Comp.	Used
TAX DIST. 02		3	57 88				2.35		
Subdivision					Block	Lot	Plat Bk.	Page	
THE PRESERVE AT LONG SWAMP CREEK UNIT 2						25	600	187c	
Brief Legal Description 153 PRESERVE PKWY.							66	108	




Property Acquired From:
Acct. No.

Photo	Call No
-------	---------

03N07		105
Map	Block	Parcel

Date	Grantor (From)	Grantee (To)	D.B.	Pg.	Type	W.D. Cons
	THE LANDON GROUP, INC					
		DELETED PER 2001 REV add		to	03N07-65	Now see 115 used later in J-3

City	G.M.D.	L.D.	L.L.	Dimensions	Acreage				
TAX DIST. 02		3	57 88		Return	Deed	Plat	Comp.	Used
Subdivision					Block	Lot	Plat Bk.	Page	
THE PRESERVE AT LONG SWAMP CREEK UNIT 2						26	60	126	
Brief Legal Description 155 PRESERVE PKWY 201 PRESERVE CT.								65/192	






Property Acquired From:
Acct. No.

Photo	Call No
-------	---------

03N07		101e
Map	Block	Parcel

Date	Grantor (From)	Grantee (To)	D.B.	Pg.	Type	W.D. Cons
	THE LANDON GROUP, INC					

City	G.M.D.	L.D.	L.L.	Dimensions	Acreage	Deed	Plat	Comp.	Used
TAX DIST. 02		3	57 88	* 2.61 AC Per another Rollback	2.39 AC		260		Rollback
Subdivision					87				
THE PRESERVE AT LONG SWAMP CREEK UNIT 2						49	65	172	
Brief Legal Description 13B PRESERVE PKWY						* Rollback 66/108			



Property Acquired From:
Acct. No.

Photo	Call No
-------	---------

03N07		107
Map	Block	Parcel

Date	Grantor (From)	Grantee (To)	D.B.	Pg.	Type	W.D. Cons
	THE LANDON GROUP, INC					

City	G.M.D.	L.D.	L.L.	Dimensions	Acreage				
					Return	Deed	Plat	Comp.	Used
TAX DIST. 02		3	57 58				2.32		
Subdivision					Block	Lot	Plat	Bk.	Page
THE PRESERVE AT LONG SWAMP CREEK UNIT 2						50	60		107
Brief Legal Description 136 PRESERVE PHASE							66		108













Property Acquired From:
Acct. No.

Photo	Call No

03N07		110
Map	Block	Parcel

Date	Grantor (From)	Grantee (To)	D.B.	Pg.	Type	W.D. Cons
	THE LANDON GROUP, INC					

City	G.M.D.	L.D.	L.L.	Dimensions	Acreage				
					Return	Deed	Plat	Comp.	Used
TAX DIST. 02		3	58 87				2.24		
Subdivision					Block	Lot	Plat Bk.	Page	
THE PRESERVE AT LONG SWAMP CREEK UNIT 2						53	60	125	
Brief Legal Description 130 PRESERVE PKWY							66	108	



Property Acquired From:
Acct. No.

Photo	Call No
-------	---------

03ND7		111
Map	Block	Parcel

Date	Grantor (From)	Grantee (To)	D.B.	Pg.	Type	W.D. Cons
	THE LANDON GROUP, INC					

City	G.M.D.	L.D.	L.L.	Dimensions	Acreage				
					Return	Deed	Plat	Comp.	Used
TAX DIST. 02		3	58 87				2.02		
Subdivision					Block	Lot	Plat Bk.	Page	
THE PRESERVE AT LONG SWAMP UNIT 2						54	60	125	
Brief Legal Description 12B PRESERVE PRVY.							66	108	



Property Acquired From:
Acct. No.

Photo.	Call No
--------	---------

03N07		112
Map	Block	Parcel

Date	Grantor (From)	Grantee (To)	D.B.	Pg.	Type	W.D.Cons
	THE LANDON GROUP, INC					

City	G.M.D.	L.D.	L.L.	Dimensions	Acreage				
					Return	Deed	Plat	Comp.	Used
TAX DIST. 02		3	58 87				2.05		
Subdivision					Block	Lot	Plat Bk.	Page	
THE PRESERVE AT LONG SWAMP CREEK UNIT 2						55	66	125	125
Brief Legal Description 126 PRESERVE PKWY							66	125	125



Property Acquired From:
Acct. No.

Photo	Call No
-------	---------

03N07		113
Map	Block	Parcel

Date	Grantor (From)	Grantee (To)	D.B.	Pg.	Type	W.D. Cons
	THE LANDON GROUP, INC					

City	G.M.D.	L.D.	L.L.	Dimensions	Acreage				
					Return	Deed	Plat	Comp.	Used
TAX DIST. 02		3	87				2.02		
Subdivision					Block	Lot	Plat	Bk.	Page
THE PRESERVE AT LONG SWAMP CREEK UNIT 2						56	100		125
Brief Legal Description 124 PRESERVE PKWY							66		108









Property Acquired From:
Acct. No.

Photo	Call No
-------	---------

03N07		115
Map	Block	Parcel

Date	Grantor (From)	Grantee (To)	D.B.	Pg.	Type	W.D.Cons
	THE LANDON GROUP, INC					

City	G.M.D.	L.D.	L.L.	Dimensions	Acreage				
02		3	57 88		Return	Deed	Plat	Comp.	Used
							2.02		

Subdivision	Block	Lot	Plat Bk.	Page
THE PRESERVE AT LONG SWAMP CREEK U-3 Brief Legal Description 155 PRESERVE PKWY.		26	66	104







Property Acquired From:
Acct. No.

Photo	Call No
-------	---------

03N07		117
Map	Block	Parcel

Date	Grantor (From)	Grantee (To)	D.B.	Pg.	Type	W.D.Cons
	THE LANDON GROUP, INC					

City	G.M.D.	L.D.	L.L.	Dimensions	Acreage				
02		3	57 88		Return	Deed	Plat	Comp.	Used
Subdivision					Block	Lot	Plat Bk.	Page	
THE PRESERVE AT LONG SWAMP CREEK 4-3						28			
Brief Legal Description 203 PRESERVE CT.									





Property Acquired From:
Acct. No.

Photo	Call No
-------	---------

03N07		118
Map	Block	Parcel

Date	Grantor (From)	Grantee (To)	D.B.	Pg.	Type	W.D.Cons
	THE LANDON GROUP, INC.					

City	G.M.D.	L.D.	L.L.	Dimensions	Acreage				
02		3	57 88		Return	Deed	Plat	Comp.	Used
Subdivision					Block	Lot	Plat Bk.	Page	
THE PRESERVE AT LONG SISAMP CREEK U-3						29			
Brief Legal Description					205 PRESERVE CT.				



Property Acquired From:
Acct. No.

Photo	Call No
-------	---------

03N07		119
Map	Block	Parcel

Date	Grantor (From)	Grantee (To)	D.B.	Pg.	Type	W.D. Cons
	THE LANDON GROUP, INC					

City	G.M.D.	L.D.	L.L.	Dimensions	Acreage				
02		3	88		Return	Deed	Plat	Comp.	Used
							2.02		
Subdivision					Block	Lot	Plat Bk.	Page	
THE PRESERVE AT LONG SWAMP CREEK U-3						30			
Brief Legal Description 207 PRESERVE CT.									



Property Acquired From:
Acct. No.

Photo	Call No
-------	---------

03N07		120
Map	Block	Parcel

Date	Grantor (From)	Grantee (To)	D.B.	Pg.	Type	W.D.Cons
	THE LONDON GROUP, INC					

City	G.M.D.	L.D.	L.L.	Dimensions	Acreage				
02		3	88		Return	Deed	Plat	Comp.	Used
							2.10		

Subdivision	Block	Lot	Plat Bk.	Page
THE PRESERVE AT LONG SWAMP CREEK U-3		31		

Brief Legal Description 209 PRESERVE CT.













Property Acquired From:
Acct. No.

Photo	Call No
-------	---------

03ND7		123
Map	Block	Parcel

Date	Grantor (From)	Grantee (To)	D.B.	Pg.	Type	W.D. Cons
	THE LANDON GROUP, INC					

City	G.M.D.	L.D.	L.L.	Dimensions	Acreage				
02		3	88		Return	Deed	Plat	Comp.	Used
							2.19		

Subdivision	Block	Lot	Plat Bk.	Page
THE PRESERVE AT LONG SWAMP CREEK U-3		34		

Brief Legal Description 215 PRESERVE CT.



Property Acquired From:
Acct. No.

Photo	Call No
-------	---------

03ND7		124
Map	Block	Parcel

Date	Grantor (From)	Grantee (To)	D.B.	Pg.	Type	W.D.Cons
	THE LANDON GROUP, INC					

City	G.M.D.	L.D.	L.L.	Dimensions	Acreage				
					Return	Deed	Plat	Comp.	Used
02		3	88				2.03		

Subdivision	Block	Lot	Plat Bk.	Page
THE PRESERVE AT LONG SWAMP CREEK U-3		35		
Brief Legal Description 210 PRESERVE CT.				



Property Acquired From:
Acct. No.

Photo	Call No
-------	---------

03N07		125
Map	Block	Parcel

Date	Grantor (From)	Grantee (To)	D.B.	Pg.	Type	W.D.Cons
	THE LANDON GROUP, INC					

City	G.M.D.	L.D.	L.L.	Dimensions	Acreage				
02		3	88		Return	Deed	Plat	Comp.	Used
							202		

Subdivision	Block	Lot	Plat Bk.	Page
THE PRESERVE AT LONG SWAMP CREEK U-3		36		

Brief Legal Description
208 PRESERVE CT.









Property Acquired From:
Acct. No.

Photo	Call No
-------	---------

03N07		127
Map	Block	Parcel

Date	Grantor (From)	Grantee (To)	D.B.	Pg.	Type	W.D.Cons
	THE LANDON GROUP, INC.					

City	G.M.D.	L.D.	L.L.	Dimensions	Acreage				
					Return	Deed	Plat	Comp.	Used
02		3	88				203		
Subdivision					Block	Lot	Plat Bk.	Page	
THE PRESERVE AT LONG SWAMP CREEK U-3						38			
Brief Legal Description					204 PRESERVE C.T.				







Property Acquired From:
Acct. No.

Photo	Call No


03N07		129
Map	Block	Parcel

Date	Grantor (From)	Grantee (To)	D.B.	Pg.	Type	W.D.Cons
	THE LANDON GROUP, INC					

City	G.M.D.	L.D.	L.L.	Dimensions	Acreage				
					Return	Deed	Plat	Comp.	Used
02		3	88				2.06		

Subdivision	Block	Lot	Plat Bk.	Page
THE PRESERVE AT LONG SWAMP CREEK U-3		40		

Brief Legal Description 200 PRESERVE CT.





Property Acquired From:
Acct. No.

Photo	Call No
-------	---------

03N07		130
Map	Block	Parcel

Date	Grantor (From)	Grantee (To)	D.B.	Pg.	Type	W.D.Cons
	THE LANDON GROUP, INC.					

City	G.M.D.	L.D.	L.L.	Dimensions	Acreage				
					Return	Deed	Plat	Comp.	Used
02		3	88				231		

Subdivision	Block	Lot	Plat Bk.	Page
THE PRESERVE AT LONG SWAMP CREEK U-3		41		
Brief Legal Description	157 PRESERVE PKWY			







Property Acquired From:
Acct. No.

Photo	Call No
-------	---------

03N07		132
Map	Block	Parcel

Date	Grantor (From)	Grantee (To)	D.B.	Pg.	Type	W.D. Cons
	THE LANDON GROUP, INC.					

City	G.M.D.	L.D.	L.L.	Dimensions	Acreage				
					Return	Deed	Plat	Comp.	Used
02		3	87 88				2.21		

Subdivision	Block	Lot	Plat Bk.	Page
THE PRESERVE AT LONG SWAMP CREEK U-3		43		
Brief Legal Description 161 PRESERVE PRVY				









Property Acquired From:
Acct. No.

Photo	Call No

03N07		134
Map	Block	Parcel

Date	Grantor (From)	Grantee (To)	D.B.	Pg.	Type	W.D. Cons
	THE LANDON GROUP, INC					

City	G.M.D.	L.D.	L.L.	Dimensions	Acreage			
					Return	Deed	Plat Comp.	Used
02		3	87				2.02	
Subdivision					Block	Lot	Plat Bk.	Page
THE PRESERVE AT LONG SWAMP CREEK U-3						45		
Brief Legal Description 1605 PRESERVE PKWY								



Property Acquired From:
Acct. No.

Photo	Call No
-------	---------

03N07		135
Map	Block	Parcel

Date	Grantor (From)	Grantee (To)	D.B.	Pg.	Type	W.D. Cons
	THE LANDON GROUP, INC.					

City	G.M.D.	L.D.	L.L.	Dimensions	Acreage				
					Return	Deed	Plat	Comp.	Used
02		3	87				2.02		

Subdivision	Block	Lot	Plat Bk.	Page
THE PRESERVE AT LONG SWAMP CREEK U-3		46		

Brief Legal Description 1107 PRESERVE PKWY



Property Acquired From:
Acct. No.

Photo	Call No
-------	---------


03N07		136
Map	Block	Parcel

Date	Grantor (From)	Grantee (To)	D.B.	Pg.	Type	W.D.Cons
	THE LANDON GROUP, INC.					

City	G.M.D.	L.D.	L.L.	Dimensions	Acreage				
					Return	Deed	Plat	Comp.	Used
02		3	87				2.01		

Subdivision	Block	Lot	Plat Bk.	Page
THE PRESERVE AT LONG SWAMP CREEK U-3		47		

Brief Legal Description 169 PRESERVE PKWY



Property Acquired From:
Acct. No.

Photo	Call No
-------	---------

03N07		137
Map	Block	Parcel

Date	Grantor (From)	Grantee (To)	D.B.	Pg.	Type	W.D.Cons
	THE LANDON GROUP, INC					

City	G.M.D.	L.D.	L.L.	Dimensions	Acreage				
					Return	Deed	Plat	Comp.	Used
02		3	87				2.10		

Subdivision	Block	Lot	Plat Bk.	Page
THE PRESERVE AT LONG SWAMP CREEK U-3		48		
Brief Legal Description 152 PRESERVE PKWY				













Property Acquired From:
Acct. No.

Photo	Call No

03N07		140
Map	Block	Parcel

Date	Grantor (From)	Grantee (To)	D.B.	Pg.	Type	W.D. Cons
	THE LANDON GROUP, INC.					

City	G.M.D.	L.D.	L.L.	Dimensions	Acreage				
					Return	Deed	Plat	Comp.	Used
02		3	87				2.02		

Subdivision	Block	Lot	Plat	Bk.	Page
THE PRESERVE AT LONG SWAMP CREEK U-3		72			
Brief Legal Description 146 PRESERVE PKWAY					



Property Acquired From:
Acct. No.

Photo	Call No
-------	---------

03ND7		141
Map	Block	Parcel

Date	Grantor (From)	Grantee (To)	D.B.	Pg.	Type	W.D.Cons
	THE LANDON GROUP, INC					

City	G.M.D.	L.D.	L.L.	Dimensions	Acreage				
02		3	87		Return	Deed	Plat	Comp.	Used
Subdivision					Block	Lot	Plat Bk.	Page	
THE PRESERVE AT LONG SWAMP CREEK U-3						73			
Brief Legal Description					144 PRESERVE PKWY				











