

Name On Return:	MAP	BLOCK	PAR	SUB	3-1	38A	
	OLD: 0301		038	A			
Name On Deed:	NEW: 0306		501 <sup>0</sup>	Coil No.	Map	Block	Parcel

Property Address:	Property Acquired From:
-------------------	-------------------------

Acquired By:	Deed <input type="checkbox"/> Will <input type="checkbox"/>	Approximate Date Acquired:	Recorded Yes <input type="checkbox"/> No <input type="checkbox"/>	D.B. <input type="checkbox"/> Pg. <input type="checkbox"/>	Size: (Dim. or Ac.)
--------------	---	----------------------------	---	--	---------------------


Bounded By:	N.	S.	E.	W.
-------------	----	----	----	----

Date	Grantor (From)	Grantee (To)	D.B.	Pg.	Type	W.D. Cons.
7/78	HALEY, DAVID C.	HALEY FARMS INC.	244	238	W	40 <sup>00</sup>
1/19/96	HALEY, FRED <i>ESTATE</i>	" " "	2435	95	EX'S DUF	-0-

City	G.M.D.	L.D.	L.L.	Dimensions	Acreage				
					Return	Deed	Plat	Comp.	Used
		3	1296				25.95		

Subdivision	Block	Lot	Plat Book	Page
			14	154

Brief Legal Description:



Name On Return:	Haley, D.C. Canton, Ga.	MAP	BLOCK	PAR	SUB
Name On Deed:		OLD: 0301		038	
		NEW: 0306		002	C.H. No

3-1		38
Map	Block	Parcel

Property Address:	Property Acquired From:				
Acquired By:	Deed Will	Approximate Date Acquired:	Recorded Yes No	D.B. Pg.	Size: (Dim. or Ac.)
Bounded By:	N.	S.	E.	W.	

Date	Grantor (From)	Grantee (To)	D.B.	Pg.	Type	W.D. Cons.
1/6/42	FORRESTOR, T. O. MOORE, Sav:lla <sup>exec.</sup>	Haley, D. C.	8	381	ED	1 <sup>10</sup> / <sub>±</sub> <sup>±</sup> <sub>±</sub>
12/91	HALEY, DAVID C. <sup>ESTATE</sup>	JONES, GEORGE E. <sup>f</sup> <sup>J. VERA H. f</sup>	1095	128	EX'S DEED	45.00
8/13/99	JONES, GEORGE E. <sup>e</sup> <sup>VERA H. e</sup>	JONES, HALEY E. <sup>e</sup> <sup>BRENDA B. e</sup>	3767	142	WD	95.00 <sup>2 TRACTS</sup>

City	G.M.D.	L.D.	LL	Dimensions	Acreage <sup>±</sup> 3.71 ±				
out	8/8	3	1296		Return	Deed	Plat	Comp.	Used
					33	302		335	37
Subdivision					Block	Lot	Plat Book	Page	

Brief Legal Description:  
 Tract Carnichee (mill Rd.)  
 (over)

8-381

no acci  
on deed

1296 L L

3rd

Bp - All of L L 1296

Also 20 ac. of Lot # 1 lying W  
of public rd.

3 acres of Lot # 72 lying N  
of public rd - commencing at  
NW cor. of lot # 72 & running E  
on original line to public rd.  
Swing - to original N + S line on  
W side of said lot  
N - to B P

N/L (which is N L L 91256) is  
plotted by occupation & field  
call - Ruvv.


Name On Return:	MAP OLD: 0301	BLOCK	PAR 038	SUB B	3-1		38B
Name On Deed:	NEW: 0306		Photo 003	Call No.	Map	Block	Parcel

Property Address:	Property Acquired From: 38					
Acquired By:	Deed: ___ Will: ___	Approximate Date Acquired:	Recorded Yes ___ No ___	D.B. ___ Pg. ___	Size: (Dim. or Ac.)	
Bounded By:	N.	S.	E.	W.		

Date	Grantor (From)	Grantee (To)	D.B.	Pg.	Type	W.D.Cons.
1/79	HALEY, DAVID	JONES, GEORGE E. & VERA H.	254	474	W	2 50
1/11/08	DECEASED JONES, GEORGE E.	JONES, VERA H.	TAXPAYERS RETURN			

City	G.M.D.	L.D.	L.L.	Dimensions	Acreage				
					Return	Deed	Plat	Comp.	Used
		3	1296 1225			1.29			1.29
Subdivision					Block	Lot	Plat Book	Page	

Brief Legal Description:



Property Acquired From:
Acct. No.

Photo	Call No
-------	---------

03ND4		4
Map	Block	Parcel

Date	Grantor (From)	Grantee (To)	D.B.	Pg.	Type	W.D. Cons
1/4/05	PRINCIPAL RESIDENTIAL MORTGAGE, INC	FEDERAL NATIONAL MORTGAGE ASSOCIATION	7723	140	LTD	-0-
4/22/05	FEDERAL NATIONAL MORTGAGE ASSOCIATION	PARKER, EMILY F. & JAY G.	7906	148	LTD	-0-

City	G.M.D.	L.D.	L.L.	Dimensions	Acreage	1.05 Ac			
		3	1235 12910		Return	Deed	Plat	Comp.	Used
Subdivision					Block	Lot	Plat Bk.	Page	
							40	36	
Brief Legal Description									






Property  
Acquired From:  
Acct. No.

MAP BLOCK · PAR · SUB  
OLD: 0301 037 A  
NEW: -0306- 004-

3-1		37A
Map	Block	Parcel

Date	Grantor (From)	Grantee (To)	D.B.	Pg.	Type	W.D. Cons
4/84	HOWARD, J. K.	JACK R. PENROD, MARY LOU	404	394	W	55.00
10-87	PENROD, JACK R. & MARY LOU	JOAN, EDWARD E. HOMMEYER	669	10	W	62.90
8/6/93	JOAN, EDWARD E. HOMMEYER	DEBORAH M. SCALIA, DONALD M. SCALIA	1561	309	W/D	74.00
9/17/02	SCALIA, DONALD MICHAEL	N/K/A DEBORAH MONTGOMERY, SCALIA, DEBDRAH M.	5711	388	DC	-0-
3/5/03	N/K/A DEBORAH M. SCALIA, MONTGOMERY, DEBORAH M.	FECKOURY, NICHOLAS E.	5950	74	WD	110.50
1/4/05	FECKOURY, NICHOLAS E.	PRINCIPAL RESIDENTIAL MORTGAGE INC	7723	137	DUP	110.20

City	G.M.D.	L.D.	L.L.	Dimensions	Acreage				
		3	1225		Return	Deed	Plat	Comp.	Used
			1296			1.05			1.05
Subdivision					Block	Lot	Plat Bk.	Page	
							40	36	
Brief Legal Description									




Name On Return:	MAP OLD: 0301	BLOCK	PAR 035	SUB A	3-1		35A
Name On Deed:	NEW: 0306		Photo 005	Call No.	Map	Block	Parcel

Property Address:	Property Acquired From:				
Acquired By:	Deed Will	Approximate Date Acquired:	Recorded Yes No	D.B. Pg.	Size (Dim. or Ac.)
Bounded By:	N.	S.	E.	W.	

Date	Grantor (From)	Grantee (To)	D.B.	Pg.	Type	W.D. Cons.
12/28/73	Haley Roy (g.w. <sup>Head</sup> Est.)	Howard, J.K. & Ruth	151	162	W	55 90

City	G.M.D.	L.D.	L.L.	Dimensions	Acreage 27.21 AC. ±				
	818	3	1224 1225		Return	Deed	Plat	Comp.	Used
						1926	1926		1926
Subdivision					Block	Lot	Plat Book	Page	
							8 ?	181 ?	

Brief Legal Description:



Name On Return: <i>Johnson</i>	MAP	BLOCK	PAR	SUB	3-1	36	
<i>Carte</i>	OLD: 0301		036				
Name On Deed:	NEW: 0306		Photo 006	Call No	Map	Block	Parcel

Property Address:			Property Acquired From:			
Acquired By:	Deed Will	Approximate Date Acquired:	Recorded Yes No	D.B.	Pg.	Size (Dim. or Ac.)
Bounded By:	N.	S.	E.	W.		

Date	Grantor (From)	Grantee (To)	D.B.	Pg.	Type	W.D. Cons.
<del>2/15/57</del>	<del>Frost, Dean</del>	<del>Duncan, Billy</del>	<del>70</del>	<del>171</del>	<del>W</del>	<del>385 / IRS</del>
3/8/67	Duncan, Billy	Johnson, Dean	89	285	W	16.50 / IRS

City	G.M.D.	L.D.	L.L.	Dimensions	Acreage 5.61				
	818	3 <sup>rd</sup>	1225		Return	Deed	Plat	Comp.	Used
						<del>5.5</del>		<del>5.5</del>	5.5
Subdivision				Block	Lot	Plat Book	Page		

Brief Legal Description:  
~~Tract Carmichael Mill Rd.~~

Fredy to Duncan 165-

Reg. Pt. 48' S / NW  
con. 1225,

E Parallel to 48' S of  
original line 600' to Rd,  
S Along Rd 360' to  
thence W 1/4 600' to  
original line, thence

N along orig. line 360' to

Plotted frontage by field  
call't occupation. I feel  
this was possible because  
of my 360'  $\pm$  dimension.

R. W. W.

Name On Return:	MAP BLOCK	PAR SUB	3-1		35B
Name On Deed:	OLD: 0301	03588	Map	Block	Parcel
	NEW: 0306	Photo 007			

Property Address:	Property Acquired From:				
Acquired By:	Deed Will	Approximate Date Acquired:	Recorded Yes No	D.B. Pg.	Size: (Dim. or Ac.)
Bounded By:	N.	S.	E.	W.	

Date	Grantor (From)	Grantee (To)	D.B.	Pg.	Type	W.D.Cons.
	HALEY FARMS, INC.	HALEY FRANK C.	169	672	W	47 <sup>30</sup>
12/31/02	HALEY, FRANK C.	HALEY CAROLE G. HALEY FRANK C.	16004	369	W/D	-0-

City	G.M.D.	L.D.	L.L.	Dimensions	Acreage 14.47 AC				
	818	3	1224 1225	*21 AC	Return	Deed	Plat	Comp.	Used
						21			21
Subdivision					Block	Lot	Plat Book	Page	
							10	133	

Brief Legal Description: \* PARCEL 7A COMBINED PER OWNER & TAX ASSESSORS  
 REQUEST. 4/21/03





Property Acquired From:
Acct. No. 7

Photo	Call No
-------	---------

3-6		7A
Map	Block	Parcel

Date	Grantor (From)	Grantee (To)	D.B.	Pg.	Type	W.D. Cons
1/5/96	HALEY, FRANK C.	CAROLE G. HALEY, FRANK C.	2279	37	WD	-0-
<p><i>DELETE &amp; COMPOSE WITH 7 PER OWNER'S REQUEST. @ 4/21/03</i></p>						

City	M.D.	L.D.	L.L.	Dimensions	Acreage				
		3	1224 1225		Return	Deed	Plat	Comp.	Used
						16.53	16.53		16.53
Subdivision					Block	Lot	Plat Bk.	Page	
							D.B. 2279	39	
Brief Legal Description									








Name On Return: <input type="checkbox"/>	MAP	BLOCK	PAR	SUB	3-1		35
Name On Deed:	OLD: 0301	035			Map	Block	Parcel
Property Address:	NEW: 0306	Photo	Call No				
Property Address:				Property Acquired From:			
Acquired By:	Deed <input type="checkbox"/> Will <input type="checkbox"/>	Approximate Date Acquired:	Recorded Yes <input type="checkbox"/> No <input type="checkbox"/>	D.B. <input type="checkbox"/> Pg. <input type="checkbox"/>	Size: (Dim. or Ac.)		
Bounded By:	N.	S.	E.	W.			

Date	Grantor (From)	Grantee (To)			D.B.	Pg.	Type	W.D. Cons.	
12/28/73	Haley, Roy (D.W. HALEY)	Fred Haley Poultry Farm			155	160	W	9450	
1-2-74	Fred Haley Poultry Farms	Haley Farms Inc.			169	671	WD		
5/79	HALEY FARMS INC.	DANIEL S. & MISSERI, MARGARET H.			281 271	282 402	Connection W	95 4500	
	City	G.M.D.	L.D.	LL	Dimensions		19.15 AC	Acreage 21 AC	
		818	3	1253 1224	Return	Deed	Plat	Comp.	Used
						42	42		42
	Subdivision				Block	Lot	Plat Book	Page	
							8	181	
Brief Legal Description:							16	149	



Name On Return: *Haley, W. J. Canton, GA R-2*

Photo *9B* Call No.

3-1 Map Block Parcel *35*

Name On Deed:

Property Address:

Property Acquired From:

Acquired By: Deed  Will  Approximate Date Acquired: Recorded Yes  No  D.B.  Pg.  Size: (Dim. or Ac.)

Bounded By: N. S. E. W.

Date	Grantor (From)	Grantee (To)	D.B.	Pg.	Type	W.D.Cons.
		<i>Haley, W. J.</i>				
		<i>Plotter. No deed recorded. By field call only</i>				

City	G.M.D.	L.D.	L.L.	Dimensions	Acreage				
					Return	Deed	Plat	Comp.	Used
	<i>818</i>				<i>66</i>			<i>69±</i>	<i>66</i>

Subdivision	Block	Lot	Plat Book	Page

Brief Legal Description: *Tract E/W side Carmichael Rd.*

N/L on property w/ Rd was determined by Plat - Book 3 Page 70

16-91  
22-187  
21-312  
25-282  
26-511  
~~27-356-525~~  
32-12

59-356  
72-629  
82-400, 446  
88-481  
91-328  
92-450  
98-369  
100-489, 501



Property Acquired From:
Acct. No. 8

Photo	Call No
-------	---------


3-6	8A	
Map	Block	Parcel

Date	Grantor (From)	Grantee (To)	D.B.	Pg.	Type	W.D. Cons
8/14/96	MISLERI, DANIEL S.	MISLERI, MARGARET H.	*2481	135	DC	-0-
			2691	41	Corrective P/C	
<p><i>Deleted</i>  <i>Combined back to</i>  <i>8A that B.O.A. office</i>  <i>seems that combined previously for</i>  <i>Conservation purposes</i>  <i>Mapping</i></p>						
City	G.M.D.	L.D.	L.V.	Dimensions	Acres	
		3	1224			
Subdivision	Block	Lot	Plat	Bk.	Page	
Brief Legal Description: <i>B.P. SEEMS TO BE IN ERROR???</i> <i>(Meant to cover 21 Ac.)</i> <i>per Correlative</i>						

*Return Deed 12/2/02 1.85± 1.85± H.P.*







Name On Return:	MAP	BLOCK	PAR	SUB
	OLD: 0301		035	C
Name On Deed:	NEW: 0306		Photo	Call No.
			010	


3-1		35C
Map	Block	Parcel

Property Address:			Property Acquired From:		
Acquired By:	Deed _____ Will _____	Approximate Date Acquired:	Recorded Yes _____ No _____	D.B. _____ Pg. _____	Size: (Dim. or Ac.)
Bounded By:	N.	S.	E.	W.	

Date	Grantor (From)	Grantee (To)	D.B.	Pg.	Type	W.D. Cons.
'76 <sup>2</sup>	TURNER, R.R.	Haley, W.J. estate	175	725	W	—
6/77	HALEY, W.J. estate	GARLAND, JOE	219	640	W	8 <sup>90</sup>
9-2-86	Garland, Joe	Blankenship, Troy	855 561	296 20	W <sup>Correct</sup> 10	30.00

City	G.M.D.	L.D.	L.L.	Dimensions	Acreage				
					Return	Deed	Plat	Comp.	Used
		3	1224 1153				4.96		4.14
Subdivision					Block	Lot	Plat Book	Page	
							11	218	

Brief Legal Description:



Property
Acquired From:
Acct. No.

Photo	Call No
-------	---------

03N06		11
Map	Block	Parcel

Date	Grantor (From)	Grantee (To)	D.B.	Pg.	Type	W.D.Cons
10/20/01	RRT PARTNERS, L.P.	THE ESTATE OF ROGERS RHINE TURNER	4900	209	QC	+ TRACTS - 0 -
7/30/02	ESTATE TURNER, ROGERS RHINE	75% INT. FOWLER, JANICE ELOISE	5419	54	EX'S DOA	6 PARCELS - 0 -
		25% INT. (COX, FRANICE EVELYN)				
4/24/06	COX, FRANICE EVELYN	FOWLER, JANICE ELOISE	8967 8744	281 129	QC'S	- 0 -

City	G.M.D.	L.D.	L.L.	Dimensions	Acreage	Return	Deed	Plat	Comp.	Used
		14	308,309	60.07 ACT	60.11 AC ±					
		3	1152	66.11 ACT	55.51 ACT					
Subdivision					* 60.51 AC ±	Block	Lot	Plat Bk.	Page	
Brief Legal Description					.095 AC USED FOR R/W PER 2007 DEED 9660-132. 6/25/02					





Name On Return:	MAP OLD: 1448	BLOCK	PAR 022	SUB	14-48		22	17
Name On Deed: TURNER,	NEW: 0306		011		Map	Block	Parcel	

Property Address:	Property Acquired From:				
Acquired By:	Deed Will	Approximate Date Acquired:	Recorded Yes No	D.B. Pg.	Size: (Dim. or Ac.)
Bounded By:	N.	S.	E.	W.	

Date	Grantor (From)	Grantee (To)	D.B.	Pg.	Type	W.D.Cons.
3/9/50	<del>Brooke, Howell</del>	<del>Cook, James</del>	21	130	D	---
3-1-71	COOK, W.D. & OTHERS		112	42	W/D	99.30 RET.
3/4/98	TURNER, ROGERS R.	RRT PARTNERS, L.P.	3018	22	QC	+TRACTS -0-

City	G.M.D.	L.D.	L.L.	Dimensions	Acreage	Return	Deed	Plat	Comp.	Used
		14	308.365	*69.283	71.28 AC	169.11	100		165	65
		3	1152	*1154 *87.38						
Subdivision					Block	Lot	Plat Book	Page		

\*\*\* .17 AC Used for R/W (1998 deed 3110/169)

Brief Legal Description: 165 ac of LL 308-309 LD14 \* PARCEL 3-1-33A COMBINED  
 LL 1152-1153 LD3 PER OWNER & B.O.A OFFICE  
 Eggen Rd REQUEST 9-1-93 \* PARCEL 3-1-33A SPLIT BACK

OUT SAME YEAR PER OWNERS REQUEST 1-27-94

Creek

Draw

P

BP SE COR. OF DOWER, W to Branch  
N up branch to creek, up creek to branch.  
up branch to old horse lot, thence straight  
line to NE cor. L. 1081 then S to corn  
L. 1152.

Bar

U  
D ETC

Property Acquired From: //
Acct. No.

Photo	Call No
-------	---------

03ND6		11A
Map	Block	Parcel

Date	Grantor (From)	Grantee (To)	D.B.	Pg.	Type	W.D. Cons
12/20/06	FOWLER, JANICE ELOISE	PEGGY C RUTLEDGE, RAY L.	9287	288	WD	180 <sup>00</sup>

City	G.M.D.	L.D.	L.L.	Dimensions	Acreage				
		14	308,309		Return	Deed	Plat	Comp.	Used
		3	1152,1153			3.00			3
Subdivision					Block	Lot	Plat Bk.	Page	
Brief Legal Description									














Name On Return:	MAR BLOCK	PAR SUB	17-48		22 C
Name On Deed:	OLD: 14-48	22 ac C	Map	Block	Parcel
Property Address:	NEW: 03-06	012	Acquired From:		
Acquired By:	Deed Will	Approximate Date Acquired:	Recorded Yes No	D.B. Pg.	Size: (Dim. or Ac.)
Bounded By:	N.	S.	E.	W.	

Date	Grantor (From)	Grantee (To)	D.B.	Pg.	Type	W.D. Cons.
12/82	TURNER, ROGERS	GREENE, JANIS FOWLER	332	371	IND	-0-
			336	36	Conveyance	-0-
1/26/94	Greene, Janice Fowler	Greene, Tony	1732	245	W	-0-

City	G.M.D.	L.D.	L.L.	Dimensions	Acreage				
					Return	Deed	Plat	Comp.	Used
		3	1152					2.1	2.7
Subdivision					Block	Lot	Plat Book	Page	
							21	73	

Brief Legal Description:



Name On Return: *RT 5* MAP BLOCK PAR SUB  
OLD: 0302

006  
013<sup>a</sup> Cont No

3-2		6
Map	Block	Parcel

Name On Deed: NEW: 0306

Property Address:

Property Acquired From:

Acquired By:	Deed Will	Approximate Date Acquired:	Recorded Yes No	D.B. Pg.	Size: (Dim. or Ac.)
--------------	-----------	----------------------------	-----------------	----------	---------------------

Bounded By:	N.	S.	E.	W.
-------------	----	----	----	----

Date	Grantor (From)	Grantee (To)	D.B.	Pg.	Type	W.D.Cons.
2/15/67	Cherokee Federal Savings Loan	Fowler, James A	90	499	ODD	
			70	23		
11/26/95	FOWLER, JAMES A.	J. ELOISE FOWLER, JAMES A. &	2014	109	W/D	-0-

City	G.M.D.	L.D.	L.L.	Dimensions	Acreage				
					Return	Deed	Plat	Comp.	Used
	018	3 <sup>rd</sup>	1081			5	6.5	6	6 <sup>5</sup>
Subdivision					Block	Lot	Plat Book	Page	

Brief Legal Description:  
*Tract on E/S Henson Rd.*

[The page contains extremely faint and illegible text, likely bleed-through from the reverse side of the document. The text is mostly illegible due to low contrast and noise.]

Name On Return: <i>RT 1</i>	MAP: <i>0302</i>	BLOCK: <i>012</i>	PAR: <i>014</i>	SUB: <i>014</i>	3-2		12
Name On Deed:	NEW: <i>0306</i>	Map		Block	Parcel		

Property Address:	Property Acquired From:				
Acquired By:	Deed Will	Approximate Date Acquired:	Recorded Yes No	D.B. Pg.	Size (Dim. or Ac.)
Bounded By:	N.	S.	E.	W.	

Date	Grantor (From)	Grantee (To)	D.B.	Pg.	Type	W.D. Cons.
8/16/60	FOWLER, FLORENCE & KENNETH A	FRADY, G. LENFORD	85	530	WD	
?/83	FRADY, GEORGE L. DONALD L. &	DEMPSEY, GAIL DONALD L. &	365	95	W	12-50
4/8/93	DEMPSEY, GAIL City	DEMPSEY, SANDRA GAIL	144	313	W	0-
G.M.D.		L.D.	L.L.	Dimensions	Acreage	
818		3	108'	4.02 AC 466' x 505'	10.75	
Subdivision		Block	Lot	Plat Book	Page	
45th 115-2				3	387	

Brief Legal Description:  
 Tract E/W side Adams Rd.  
 1993 deed describes 1993 survey & 4.0189 ac.



Property Acquired From:
Acct. No.:

Photo	Call No
-------	---------

03N016	15
Map	Block
	Parcel

Date	Grantor (From)	Grantee (To)	D.B.	Pg.	Type	W.D.Cons
12/3/98	BATCHELOR, RAY (ESTATE)	BATCHELOR, EVELENE	3420	215	QC	-0-
12/3/98	BATCHELOR, EVELENE	BATCHELOR, STEVEN RAY	3420	217	W/D	-0-

City	G.M.D.	L.D.	L.L.	Dimensions	Acreage	2.22 AC			
		3	1081		Return	Deed	Plat	Comp.	Used

Subdivision	Block	Lot	Plat Bk.	Page
			4	31

Brief Legal Description





Name On *RT 1* MAP BLOCK PAR SUB  
 Return: *CANTON* OLD: 0302 007  
 Name On Deed: NEW: 0306 015

<i>3-2</i>		<i>7</i>
Map	Block	Parcel

Property Address: *ADAMS RD.* Property Acquired From:  
 Acquired By: Deed Will Approximate Date Acquired: Recorded Yes No D.B. Pg. Size (Dim. or Ac.)  
 Bounded By: N. S. E. W.

Date	Grantor (From)	Grantee (To)	D.B.	Pg.	Type	W.D. Cons.
<i>3/25/67</i>	<i>ADAMS, Florine</i>	<i>BATES, Robt L.</i>	<i>89</i>	<i>534</i>	<i>WD</i>	<i>—</i>
<i>5-15-71</i>	<i>BATES, Jerry</i>	<i>BATCHELOR, RAY</i>	<i>113</i>	<i>233</i>	<i>WD</i>	<i>3.00 Rate</i>
<i>5/88</i>	<i>OWENS, MARILYN B. E</i> <i>KEVIN M.</i>	<i>"EVELYN"</i>	<i>713</i>	<i>549</i>	<i>W</i>	<i>-0</i>

*Small portion*

City	G.M.D.	L.D.	L.L.	Dimensions	Acreage <i>2.22 AC</i>				
	<i>818</i>	<i>3</i>	<i>1081</i>		Return	Deed	Plat	Comp.	Used
						<i>213</i>		<i>21</i>	<i>213</i>

Subdivision	Block	Lot	Plat Book	Page
			<i>4</i>	<i>31</i>

Brief Legal Description:  
*Tract w/s Adams Rd.*


B.P. w/s Adams rd 657, 8'  
w/ly along w/s Adams rd.  
589° 00' W 445.2' to branch  
N w/ly following branch  
265', 584° 50' E 610'  
w/s Adams rd, 5'ly  
155.5' to B.P. 2.13 acres.

Property Acquired From:	MAP	BLOCK	PAR	SUB
	OLD: 0302		008	
Acct. No.	NEW: 0306		Photo	Call No
			016	

3-2		8
Map	Block	Parcel

Date	Grantor (From)	Grantee (To)	D.B.	Pg.	Type	W.D. Cons
7/83	BATCHELOR, STEVEN RAY	BATCHELOR, MARILYN J.	358	76	W	2.00
1-31-86	Batchelor, Marilyn Jane	Batchelor, Steven Ray	508	428	W	2.00
3/88	BATCHELOR, STEVEN RAY	KELVIN M. OWENS, MARILYN B.	699	127	W	-0-
5/88	KELVIN M. OWENS, MARILYN B. &	BIDDY, NANETTE O. OWEN, JUDY &	710	89	W	33.00

City	G.M.D.	L.D.	L.L.	Dimensions	Acreage				
					Return	Deed	Plat	Comp. Used	
		3	1081						
Subdivision					Block	Lot	Plat	Bk.	Page
Brief Legal Description									



Name On Return: *R+7*  
*CANTON, GA*

*2-186*  
 Photo Call No.

*3-2* *8*  
 Map Block Parcel

Name On Deed:

Property Address:

Property Acquired From:

Acquired By: Deed  Will  Approximate Date Acquired: Recorded Yes  No  D.B.  Pg.  Size: (Dim. or Ac.)

Bounded By: N. S. E. W.

Date	Grantor (From)	Grantee (To)	D.B.	Pg.	Type	W.D. Cons.
<i>1/11/68</i>	<i>FRACY, MACK L.</i>	<i>FRACY, GLE. Elizabeth</i>	<i>98</i>	<i>436</i>	<i>WD</i>	<i>70</i> <i>ret</i>
	<i>BATCHELOR, RAY</i>	<i>BATCHELOR, Steven RAY</i>				<i>30</i>

City	G.M.D.	L.D.	L.L.	Dimensions	Acreage				
					Return	Deed	Plat	Comp.	Used
	<i>818</i>	<i>3</i>	<i>1081</i>	<i>188' x 195'</i>					

Subdivision	Block	Lot	Plat Book	Page

Brief Legal Description:  
*Tract w/ Adams Rd.*

98-436

B.P. - W/S Adams Rd 377.6' S'ly  
along W/S Adams Rd to intersection  
of W/S of Adams Rd with S/S Adams Dr,  
N 84° 50' W 195' N'ly along ditch  
174.4' to center of ditch, E'ly  
to W/S Rd. 5'ly 188.8' along W/S  
Adams Rd to B.P.

---

7/2ac 98-437

W 311 14<sup>1/2</sup> E 10

B.P. S/S Highway 20 630' S 89° S

Highway, located SE/cor Wilmes

Truckway prop, 5680' to cor DE

Beady N Cor/cor, W 433' to

prop line Grant's, along Grant's

prop line 922' to Wilmes

Truckway prop, along Truckway prop 412'

to B.P.

MAP BLOCK PAR SUB

Name On Return:	OLD: 0302	009	4	3-2		9A
Name On Deed:	NEW: 0306	017	Call No.	Map	Block	Parcel

Property Address:	Property Acquired From:
-------------------	-------------------------

Acquired By:	Deed Will	Approximate Date Acquired:	Recorded Yes No	D.B. Pg.	Size (Dim. or Ac.)
--------------	-----------	----------------------------	-----------------	----------	--------------------


Bounded By:	N.	S.	E.	W.
-------------	----	----	----	----

Date	Grantor (From)	Grantee (To)	D.B.	Pg.	Type	W.D. Cons.
<del>8-10-75</del>	<del>Adams, Larry &amp; Deborah</del>	<del>Adams, Florine</del>	<del>147</del>	<del>92</del>	<del>W</del>	<del>-</del>
8-10-75	Adams, Larry & Deborah	Adams, Florine	147	93	W	
9/79	Adams, Deborah K.	Adams, Larry R.	270	311	9/c	-0-

City	G.M.D.	L.D.	LL.	Dimensions	Acreage				
					Return	Deed	Plat	Comp.	Used
									1.5
Subdivision	Block	Lot	Plat Book	Page					

Brief Legal Description: SURVEY BY BATES-LONG & ASSOCIATES May 21, 1973

DELETED WITH  
 8/10/81  
 1081-11





Name On Return:	Adams, Mrs	MAP	BLOCK	PAR	SUB	3-2	9	
	OLD: 0302			009				
Name On Deed:		NEW: 0306	Photo	Call N		Map	Block	Parcel
			018					

Property Address:	Property Acquired From:				
Acquired By:	Deed Will	Approximate Date Acquired:	Recorded Yes No	D.B. Pg.	Size (Dim. or Ac.)
Bounded By:	N.	S.	E.	W.	

Date	Grantor (From)	Grantee (To)	D.B.	Pg.	Type	W.D. Cons.
8/29/55	Fowler, Rosa	Adams, Florine	34	314	WD	630 <sup>2</sup> / <sub>5</sub>
12/80	Adams, FLORINE F.	Adams, LARRY R.	298	269	W	2 <sup>50</sup> / <sub></sub>

City	G.M.D.	L.D.	L.L.	Dimensions	*526 AC ± Acreage 5.5				
OUT	818	3	1081		Return	Deed	Plat	Comp.	Used
					5	18		7.2	7
Subdivision					Block	Lot	Plat Book	Page	

Brief Legal Description: \* PARCELS 9A, 9B COMBINED PER OWNER'S B.O.E. REQUEST, 11/29/23  
 Tract on E/W side Adams Ad.

(over)

34-314  
1081 h 34D  
1800'  
on deed

Bp - Original NW cor. of lot # 1082  
which is NE cor. of lot # 1081 at a

Rock cor.

SE'ly - 600' to marked white oak tree

S'ly - along & following the meanderings

of the branch 700' to cor.

W'ly - 750' to cor. on bank of a branch

W'ly - 1000' to intersection of said

branch with original E + W line on N

side of lot # 1081.

E - 750' to Bp

Name On Return: *RT 3*

MAP - BLOCK  
OLD: 0302

PAR. SUB  
005

<i>3-2</i>		<i>5</i>
Map	Block	Parcel

Name On Deed:

NEW: 0306

to Cull No  
*019*

Property Address:

Property Acquired From:

Acquired By: Deed Will

Approximate Date Acquired:

Recorded Yes No

D.B. Pg.

Size: (Dim. or Ac.)

Bounded By:

N. S.

E.

W.

Date	Grantor (From)	Grantee (To)	D.B.	Pg.	Type	W.D.Cons.
<i>5/21/60</i>	<i>Fowler, Wm A</i>	<i>Fowler Jerry D</i>	<i>55</i>	<i>481</i>	<i>W</i>	
<i>10/4/06</i>	<i>FOWLER, JERRY D</i>	<i>FOWLER, JERRY D ; MAXINE S.</i>	<i>9098</i>	<i>443</i>	<i>QC</i>	<i>-0-</i>

City	G.M.D.	L.D.	L.L.	Dimensions	Acreage				
					Return	Deed	Plat	Comp.	Used
				<i>3.5 AC ±</i>	<i>5.5 AC ±</i>				
	<i>818</i>	<i>3rd</i>	<i>1081</i>	<i>3.97 AC</i>	<i>6</i>			<i>6 ±</i>	<i>6 ±</i>
Subdivision					Block	Lot	Plat Book	Page	

Brief Legal Description: *Parcel 20 COMBINED PER OWNER & TAX ASSESSORS REQUEST. 1/8/07*  
*1 AC ± E/S NEMSON RD*

1. The first part of the document discusses the importance of maintaining accurate records of all transactions and activities. It emphasizes that this is essential for ensuring transparency and accountability in the organization's operations.

2. The second part of the document outlines the various methods and techniques used to collect and analyze data. It highlights the need for a systematic approach to data collection and the importance of using reliable and valid measurement tools.

3. The third part of the document focuses on the analysis and interpretation of the collected data. It discusses the various statistical and analytical techniques used to identify patterns, trends, and relationships within the data.

4. The fourth part of the document discusses the implications of the findings and the need for further research. It emphasizes that the results of the study should be used to inform decision-making and to guide the development of policies and programs.

5. The fifth part of the document provides a summary of the key findings and conclusions of the study. It highlights the main points of the research and the implications for practice.

6. The sixth part of the document discusses the limitations of the study and the need for further research. It acknowledges the various factors that may have influenced the results and the need for more comprehensive and rigorous research in the future.

7. The seventh part of the document provides a list of references and sources used in the study. It includes a variety of academic journals, books, and other sources of information.

8. The eighth part of the document provides a list of appendices and supplementary materials. These include data tables, charts, and other materials that are relevant to the study.

9. The ninth part of the document provides a list of acknowledgments and thanks. It expresses appreciation to the individuals and organizations that provided support and assistance during the course of the study.

10. The tenth part of the document provides a list of contact information for the authors and other relevant parties. This includes email addresses, phone numbers, and other ways to reach the authors.

Property Acquired From: 19
Acct. No.

Photo	Call No

03N06		19A
Map	Block	Parcel

Date	Grantor (From)	Grantee (To)	D.B.	Pg.	Type	W.D.Cons
12/21/99	FOWLER, JERRY D.	STEPHANIE MICHELLE WARE, PHILLIP CARL JR.	3951	145	W/D	-0-
1/00	WARE, STEPHANIE M.	WARE, PHILLIP C. JR	3969	231	QC	-0-
11/14/02	WARE, PHILLIP C. JR.	WARE, PHILLIP CARL JR.	5681	307	QC	-0-

City	G.M.D.	L.D.	L.L.	Dimensions	Acreage				
					Return	Deed	Plat	Comp.	Used
		3	1081				2.00		2
Subdivision					Block	Lot	Plat	Bk.	Page
							61		36
Brief Legal Description									



Name On Return:	MAP BLOCK PAR SUB OLD: 0302	005	A	3-2	Map	Block	Parcel	5A
Name On Deed:	NEW: 0306	020	Call No.					

Property Address:	Property Acquired From:				
Acquired By:	Deed Will	Approximate Date Acquired:	Recorded Yes No	D.B. Pg.	Size: (Dim. or Ac.)
Bounded By:	N.	E.	W.		

Date	Grantor (From)	Grantee (To)	D.B.	Pg.	Type	W.D.Cons.
3-25-72	FOWLER, JERRY	EVANS, LELA P.	122	581	w/d	-
3/13/01	EVANS, LELA P.	FOWLER, JERRY D. & MAXINE S. LIFE ESTATE - JUNIOR	4496	277	W/D	-0-
		LITTLE, LELA P. EVANS				

City	G.M.D.	L.D.	L.L.	Dimensions	Acreage				
				1081 50 x 400	Return	Deed	Plat	Comp.	Used
Subdivision					Block	Lot	Plat Book	Page	
Brief Legal Description: <del>TAKEN</del> DECEASED EVANS TOOK LEILA LITTLE NAME OFF PER TAXPAYERS RETURN 3/31/06 E. JUNIOR LITTLE									





Name On Return: *RT 5*  
 Name On Deed: *CANT*

-MAP BLOCK -PAR -SUB-  
 OLD: 0302 004  
 NEW: 0306 021

3-2		4
Map	Block	Parcel

Property Address: \_\_\_\_\_ Property Acquired From: \_\_\_\_\_

Acquired By: Deed Will \_\_\_\_\_ Approximate Date Acquired: \_\_\_\_\_ Recorded Yes No \_\_\_\_\_ D.B. Pg. \_\_\_\_\_ Size: (Dim. or Ac.) \_\_\_\_\_

Bounded By: N. \_\_\_\_\_ S. \_\_\_\_\_ E. \_\_\_\_\_ W. \_\_\_\_\_

Date	Grantor (From)	Grantee (To)	D.B.	Pg.	Type	W.D. Cons.		
12/2/58	Fowler, <del>Rosa</del>	Fowler, Wm. A.	55	479	W.D.	F.R.S 1-10		
5/30/66	FOWLER, Wm A. heirs	MULLINAX, REGINIA	85	171	W	-		
12/20/74	MULLINAX, REGINIA (1/2)	MULLINAX, SAM M. (1/2)	173	739	W	-		
	City	G.M.D.	L.D.	L.L.	Dimensions	Acreage <i>5.61 AC ±</i>		
		818	3 <sup>rd</sup>	1081	527 AC ±	Return Deed Plat Comp Used		
	Subdivision				Block	Lot	Plat Book	Page
							PART IN 10-172	
Brief Legal Description: <i>.04 AC USED FOR PLS PER 2007 DEED 91640-307 6/22/07</i>								
<i>Tract E/S HENSON RD.</i>								

3.473

16  
8

2263

3673

5.87

Name On Return:	OLD: 0302	MAP	BLOCK	PAR	SUB	3-2		9B
Name On Deed:	NEW: 0306			1052		Map	Block	Parcel

Property Address:	Property Acquired From:
-------------------	-------------------------

Acquired By:	Deed Will	Approximate Date Acquired:	Recorded Yes No	D.B. Pg.	Size: (Dim. or Ac.)
--------------	-----------	----------------------------	-----------------	----------	---------------------


Bounded By:	N.	E.	W.
-------------	----	----	----

Date	Grantor (From)	Grantee (To)	D.B.	Pg.	Type	W.D. Cons.
	ADAMS, FLORENCE	ADAMS, EDWARD L.	171	750	W	1 <sup>00</sup>
11/81	ADAMS, EDWARD L.	ADAMS, LARRY R.	313	101	W	3 <sup>00</sup>

DELETED WITH 3 SUBS PER 11/81

City	G.M.D.	L.D.	Dimensions	Acreage				
				Return	Deed	Plat	Comp.	Used
							1.7	1.7
Subdivision	Block	Lot	Plat Book	Page				
			10	161				

Brief Legal Description:




Property Acquired From:	MAP OLD: 0302	BLOCK	PAR 010	SUB	3-2	10	
Acct. No.	NEW: 0306		Call to				Map

Date	Grantor (From)	Grantee (To)	D.B.	Pg.	Type	W.D. Cons
7/10/92	BACHMAN, VANESSA J	POPE, D KEITH <sup>DEBORAH G.</sup>	1247	88	W	185.00
1/31/93	McCLAIN, <sup>JERRY</sup> MATTIE L.	" " " "	1393	103	W	FOR .015 AC.*

City	G.M.D.	L.D.	L.L.	Dimensions	Acreage <del>9.97</del> AC				
		3	1081		Return	Deed	Plat	Comp.	Used
			1080			<del>9.97</del>			
Subdivision					Block	Lot	Plat Bk.	Page	
							12	57	

Brief Legal Description ~~NO CHANGES MADE DUE TO SMALL AMOUNT GOOD DESCRIPTION~~  
 BUT DOES NOT FIT MAP ??? \* PARCEL 25 COMBINED PER OWNER & TAX ASSESSORS  
 REQUEST. 4/4/00



Name On Return:

Photo	Call No.

3-2		10
Map	Block	Parcel

Name On Deed:

Property Address:

Property Acquired From:

Acquired By: Deed  Will  Approximate Date Acquired: Recorded Yes  No  D.B.  Pg.  Size: (Dim. or Ac.)

Bounded By: N. S. E. W.

1197 recorded

Date	Grantor (From)	Grantee (To)	D.B.	Pg.	Type	W.D. Cons.
8/76	FARDY, WILLIE et al	SHAW, RALPH B.	255	6	W	1 <sup>00</sup>
1/85	RALPH B. SHAW, CHARLOTTE A.	L. DAVE BACHMAN, VANESSA J.	471	292	W	108 <sup>90</sup>
5/91	BACHMAN, L. DAVE	BACHMAN, VANESSA J.	1007	43	W	5 <sup>00</sup>

City	G.M.D.	L.D.	L.L.	Dimensions	Acreage 9.37				
		3	1080 1081		Return	Deed	Plat	Comp.	Used
						9.29	9.29		9.29
Subdivision					Block	Lot	Plat Book	Page	
							12	57	

Brief Legal Description:





Name On Return: *R+1*  
*CANTON, GA.*

2-186  
Photo

3-2  
Map

10  
Block

Parcel

Name On Deed:

Property Address:

Property Acquired From:

Acquired By: Deed Will Approximate Date Acquired:

Recorded Yes No

D.B. Pg.

Size: (Dim. or Ac.)

Bounded By:

N.

S.

E.

W.

Date	Grantor (From)	Grantee (To)	D.B.	Pg.	Type	W.D. Cons.
<i>7/18/67</i>	<i>SAMPLES John Cook Weisman</i>	<i>Frady, Willie &amp; Lora</i>	<i>91</i>	<i>545</i>	<i>WD</i>	<i>385</i>
<i>4/14/73</i>	<i>Frady Willie</i>	<i>Bradshaw, Terry &amp; Saly</i>	<i>190</i> <i>140</i>	<i>291</i> <i>754</i>	<i>WD</i> <i>W</i>	<i>2000</i>
<i>76</i>	<i>Bradshaw, Terry et ux</i>	<i>Shaw, Ralph B.</i>	<i>201</i>	<i>663</i>	<i>W</i>	<i>100</i>

City	G.M.D.	L.D.	L.L.	Dimensions	Acreage				
	<i>818</i>	<i>3</i>	<i>1081</i>		Return	Deed	Plat	Comp.	Used
							<i>9.29</i>	<i>8±</i>	<i>8±</i>

Subdivision	Block	Lot	Plat Book	Page
			<i>12</i>	<i>57</i>

Brief Legal Description:  
*Tract w/ s Adams RD.*

91-545

3873  
23  
11019  
7346  
84479

Bp. N line LL1081 125'  
W from NE/cor of lot,  
S along BARBARA Ellis line  
522', W 527' to branch  
N along branch 578' to  
N side lot, E along N line  
683' to Bp.

Also. 3rd W LL1081

Bp. N line of lot cor Weyman  
Cooler John Samples, S  
25' to pin between John  
Samples, Weyman Cooler &  
Barbara Adams Ellis, E  
63' to Adams Rd, N 1/4  
Along Adams Rd 31' to  
N line LL1081, W  
Along Rd to Bp.

Property Acquired From:
Acct. No.

Photo	Call No
-------	---------

Q2906 Map	Block	24 Parcel
--------------	-------	--------------

Date	Grantor (From)	Grantee (To)	D.B.	Pg.	Type	W.D.Cons	
		FOOTS, IRENE					
7/14/04	BATES, JENNIE SUE ADAMS	" "	7246	237	Q/C	⊖	
7/15/04	ADAMS, LARRY RICHARD	" "	7246	241	Q/C	⊖	
7/15/04	ADAMS, TERRY LAMAR	" "	7246	244	Q/C	⊖	
7/15/04	TOWNSEND, BARBARA ADAMS	" "	7246	247	Q/C	⊖	
7/15/04	FOOTS, IRENE	BUTLER, JENNIFER M. ♀ FRADY, LEANDE K.	7246	261	WAD	97.50	
City		G.M.D.	L.D.	L.L.	Dimensions	Acreage * 1.25 AC.	
			3	1081 1082		Return Deed Plat Comp. Used	
Subdivision					Block	Lot	Plat Bk. Page
Brief Legal Description					*ACREAGE ADJUSTED PER 2004 DEEDS 7246/237 THRU 261 11/8/04		



Name On Cloud, Tom Return: Canton, Ga. R	MAP BLOCK PAR SUB OLD: 0302	011	3-2		11
Name On Deed:	NEW: 0306	Phone: 024	Call No.	Map	Block Parcel

Property Address:	Property Acquired From:				
Acquired By:	Deed Will	Approximate Date Acquired:	Recorded Yes No	D.B. Pg.	Size: (Dim. or Ac.)
Bounded By:	N.	S.	E.	W.	

Date	Grantor (From)	Grantee (To)	D.B.	Pg.	Type	W.D. Cons.
4/17/64	Feady, Wilmer	Cloud, Tom F.	73	156	WD	2 <sup>75</sup> IRS
11/21/64	Adams, Florence A. GUY CLOUD - ADMIN. OF WILL	Cloud, Tom F.	27	46	WD	
2-7-86	CLOUD, Tom. F. BY	FOUTS, IRENE	509	355	WD	30 <sup>00</sup>

City	G.M.D.	L.D.	L.L.	Dimensions	Acreage <del>ACT</del>				
out	018	3	1081 1082		Return	Deed	Plat	Comp.	Used
					5			5.1	5 <sup>+</sup>
	Subdivision				Block	Lot	Plat Book		Page

Brief Legal Description:  
Tract E/W side Adams Rd.

(over)

73-156

1081, 1082, Lh

3KD

Bp - Intersection of E original line  
of lot 1081 with W side of Rd. known  
as Adams Rd.

Following W side of aforesaid rd. in  
an Ely, Sly + Wly direction 608'  
to intersection of W side of aforesaid  
rd. with original E line of lot

# 1081


W - 164'

N - 515'

Ely - 65' to intersection of W side of  
Adams Rd. on E original line of lot

# 1081 at Bp








Name On Return:	MAP BLOCK	PAR SUB	3-2	11A
	OLD: 0302	011 A		
Name On Deed:	NEW: 0306	Photo 025	Call No.	
			Map	Block Parcel

Property Address:	Property Acquired From:				
Acquired By:	Deed Will	Approximate Date Acquired:	Recorded Yes No	D.B. Pg.	Size: (Dim. or Ac.)
Bounded By:	N.	S.	E.	W.	

Date	Grantor (From)	Grantee (To)	D.B.	Pg.	Type	W.D.Cons.
7/69	CLOUD, Tom	SMITH, CAROL SUE	102	28	W	50
1/88	SMITH, CAROL SUE	CROFT, MARTY	694	482	C/WO	
			689	376	W	-0
3/88	CROFT, MARTY	BACHMAN, VANESSA J.	700	159	W	11.50

City	G.M.D.	L.D.	L.L.	Dimensions	Acreage				
					Return	Deed	Plat	Comp.	Used
		2	1081						
			1082						<input checked="" type="checkbox"/>
Subdivision					Block	Lot	Plat Book	Page	

Brief Legal Description:



Property Acquired From:
Acct. No:

Photo	Call No
-------	---------

3-6		26
Map	Block	Parcel

Date	Grantor (From)	Grantee (To)	D.B.	Pg.	Type	W.D. Cons
4/25/74	ROGERS, BILLY JOE	BILLY JOE & SUE ROGERS	1813	032	W	-0-
12-15-91	Sue Rogers, Billy Joe E	Jamie L. Stell, William H.	*2954	84	WD	150 <sup>00</sup>

City	G.M.D.	L.D.	L.L.	Dimensions	Acreage				
					Return	Deed	Plat	Comp.	Used
		3	1295	210x210				1.01	1+
Subdivision					Block	Lot	Plat Bk.	Page	

Brief Legal Description \*No Description, SEE 2981-212 FOR LEGAL


[The page contains extremely faint and illegible text, likely bleed-through from the reverse side of the document. The text is too light to be transcribed accurately.]

Name On Return:	MAP BLOCK	PAR SUB	3-1	39B
Name On Deed:	OLD: -3-1-	39-1-B	Map	Block
Property Address:	NEW: 03-06	026	Parcel	
Acquired By:	Deed Will	Approximate Date Acquired:	Recorded Yes No	D.B. Pg.
Bounded By:	N.	S.	E.	W.

Date	Grantor (From)	Grantee (To)	D.B.	Pg.	Type	W.D.Cons.
3/82	INGRAM, C. C.	FRAN ANDREW PADGETT, SHARON I.	322	29	W	-
2-11-87	Padgett, Sharon F. Andrew F. &	Rogers, Billy J.	603	330	W/D	69.20
12/30/93	ROGERS, BILLY J.	ROGERS, BILLY JOE	1716	88	W/D	-0-

City	G.M.D.	L.D.	L.L.	Dimensions	Acreage				
Subdivision					Block	Lot	Plat Book	Page	
		3	1295	210 X 210	Return	Deed	Plat	Comp.	Used
								1.01	1.5

Brief Legal Description:



221295

Name On Return:	MAP OLD: 0301	BLOCK	PAR 039	SUB	3-1	175	39
Name On Deed:	NEW: 0306	Fr's	Call No		Map	Block	Parcel

Property Address: <u>Route 2 Canton, GA</u>	Property Acquired From:			
Acquired By: <u>Deed Will</u>	Approximate Date Acquired:	Recorded Yes ___ No ___	D.B. ___ Pg. ___	Size: (Dim. or Ac.)
Bounded By: <u>N.</u>	<u>S.</u>	<u>E.</u>	<u>W.</u>	

Date	Grantor (From)	Grantee (To)	D.B.	Pg.	Type	W.D.Cons.
8/25/53	Carmichael, W. G.	Ingram, C. C.	29	15	WD	4000 <sup>00</sup> / <sub>SP</sub>
1/30/97	<sup>ESTATE</sup> INGRAM, CICERO C.	INGRAM VERA ESTELLE	2105	301	EX'S DOA	-0
	<sup>DECEASED</sup> INGRAM, VERA ESTELLE	<sup>ADGETT, D.</sup> SHARON ANN INGRAM <sup>MORRIS, PAMELA SUE</sup> INGRAM	CHANGED PER TAX ASSESSORS 2/15/06			
	City	G.M.D.	L.D.	L.L.	Dimensions	<del>22x24 AC</del> Acreage <u>25 25</u>
		818	3		1295 <del>x</del> 27.33 AC	Return Deed Plat Comp Used 25 29 29
	Subdivision	Block	Lot	Plat Book	Page	

Brief Legal Description: Lot Tract Hickory Flat Rd.  
\*ADJUSTED ACREAGE PER PLAT IN OFFICE 3/2/06

(over)

29-75 25 ac.  
1295 LL on deed

3KD

Bp - SW cor. of said lot on E side of Pugh Rd.

E - along said original line to

Hickory Flat Rd.

NE - to where Rd. leading from

Avery School - Homer Q line Rd

intersects with Hickory Flat

Rd. <sup>said last</sup> ~~Hickory Flat~~ Rd. to

N - along ~~Hickory Flat~~ Q line Rd.

Avery School - Homer

W - to Pugh Rd. on original line

Sig - to SW cor. of lot #1295 the  
Bp



Name On Return:	MAP: 0301	BLOCK: 039	PAR: A	SUB:	3-1		39A
Name On Deed:	NEW: 0306	Photo: 028	Call No.:		Map	Block	Parcel

Property Address:	Property Acquired From:				
Acquired By:	Deed Will	Approximate Date Acquired:	Recorded Yes No	D.B. Pg.	Size: (Dim. or Ac.)
Bounded By:	N.	S.	E.	W.	

Date	Grantor (From)	Grantee (To)	D.B.	Pg.	Type	W.D.Cons.
7/77	INGRAM, C.C.	MARRIS, KENNETH L. & PAMELA J.	221	317	W	0
9/14/07	INGRAM, VERA ESTELLE <i>ESTATE</i>	" " "	9866 9848	164 378	EX'S DOR	For 1.36 Ac -0-

City	G.M.D.	L.D.	L.L.	Dimensions	Return	Deed	Plat	Comp.	Used
		2	1295				<del>13</del>	1 AC.	1 AC.
Subdivision					Block	Lot	Plat Book	Page	
							13	95	

Brief Legal Description:



Property Acquired From: 3-1-4 <sup>th</sup>	MAP	BLOCK	PAR	SUB
Acct. No.	OLD: 0301		042	B
	NEW: 0306		Photo	Call No
			029	

3-1		42B
Map	Block	Parcel

Date	Grantor (From)	Grantee (To)	D.B.	Pg.	Type	W.D. Cons
10/88	<sup>CLEO L</sup> POTTER, REUBEN D. <sup>F</sup>	<sup>J. TEANNIS</sup> POTTER, DAVID & JEANNIE	749	401	W	67 <sup>W</sup>
3/25/97	Potter, David	Potter, Teannie O	2862	212	OC	0
7/16/99	<sup>CLEO L</sup> POTTER, REUBEN D. <sup>F</sup>	" " "	3731	40	CORR. W/D	-0-

City	G.M.D.	L.D.	L.L.	Dimensions	Acreage 2.56 AC				
		3	1226		Return	Deed	Plat	Comp.	Used
					5.41				

Subdivision	Block	Lot	Plat Bk.	Page
			59	184

Brief Legal Description \*THIS TRACT SEEMS TO INCLUDE A PORTION OF 42A PER DEED 58/105 ?



Property  
 Acquired From: 3-1-  
 Acct. No.

MAP BLOCK: PAR SUB  
 OLD: 0301 042 A  
 NEW: 0306 030

<u>3-1</u>		<u>42 A.</u>
Map	Block	Parcel

Date	Grantor (From)	Grantee (To)	D.B.	Pg.	Type	W.D. Cons
12-20-86	<sup>1 Cleo L.</sup> Potter, Reuben D.	<sup>1 Willie G.</sup> Frady, George L.	589	115	WD	468.60
		FRADY, GEORGE L. PER 1992			TAX RETURN	
<p><b>DELETE</b>  <b>ALL OF THIS WAS FOR ACRES</b>  <b>PARCEL USED FOR COTTAGEWOOD 3/13/95</b></p>						
City	G.M.D.	D.D.	L.L.	Dimensions	Acreage: <u>67.07 AC.</u>	
		3	1154 1223 1226		Return	Deed
						72.08
	Subdivision		1295	Block	Lot	Plat Bk. Page
Brief Legal Description						




Property Acquired From:
Acct. No. 30

Photo	Call No
-------	---------

3-6		30A
Map	Block	Parcel

Date	Grantor (From)	Grantee (To)	D.B.	Pg.	Type	W.D. Cons
12/15/94	(ESTATE) FRADY, G.W.	JOHNSON, CRAIG W.	1995	40	W/P	77.50

City	G.M.D.	L.D.	L.L.	Dimensions	Acreage				
		3	1223		Return	Deed	Plat	Comp.	Used
						5.01	5.01		5.01
Subdivision					Block	Lot	Plat Bk.	Page	
COTTONWOOD ACRES						4	48	123	
Brief Legal Description									





Property Acquired From:
Acct. No.

Photo	Call No

03-06		30B
Map	Block	Parcel

Date	Grantor (From)	Grantee (To)	D.B.	Pg.	Type	W.D.Cons
	FRADY, GEORGE					

City	G.M.D.	L.D.	L.L.	Dimensions	Acreage				
COUNTY (01)		3	1226 1295		Return	Deed	Plat	Comp.	Used
							7.20Ac		
Subdivision					Block	Lot	Plat Bk.	Page	
COTTONWOOD ACRES						1	48	175	
Brief Legal Description									




Property Acquired From:
Acct. No.

Photo	Call No

03-06		30C
Map	Block	Parcel

Date	Grantor (From)	Grantee (To)	D.B.	Pg.	Type	W.D.Cons
	FRADY, GEORGE					

City	G.M.D.	L.D.	L.L.	Dimensions	Acreage				
		03	1226		Return	Deed	Plat	Comp.	Used
							501AC		
Subdivision					Block	Lot	Plat Bk.	Page	
COTTONWOOD ACRES						2			
Brief Legal Description									




Property Acquired From:
Acct. No.

Photo	Call No

03-06		30 D
Map	Block	Parcel

Date	Grantor (From)	Grantee (To)	D.B.	Pg.	Type	W.D.Cons
	FRADY, GEORGE					

City	G.M.D.	L.D.	L.L.	Dimensions	Acreage				
		03	1223 1226		Return	Deed	Plat	Comp.	Used
							5.01K		
Subdivision					Block	Lot	Plat Bk.	Page	
COTTONWOOD ACRES						3			
Brief Legal Description									



Property Acquired From:
Acct. No.

Photo	Call No

03-06		30 E
Map	Block	Parcel

Date	Grantor (From)	Grantee (To)	D.B.	Pg.	Type	W.D.Cons
	FRADY, GEORGE					

City	G.M.D.	L.D.	L.L.	Dimensions	Acreage				
		03	1223		Return	Deed	Plat	Comp.	Used
							5.01 AC		
Subdivision					Block	Lot	Plat Bk.	Page	
COTTONWOOD ACRES						5			
Brief Legal Description									





Property Acquired From:
Acct. No.

Photo	Call No
-------	---------


03-06		30 F
Map	Block	Parcel

Date	Grantor (From)	Grantee (To)	D.B.	Pg.	Type	W.D.Cons
	FRADY, GEORGE					

City	G.M.D.	L.D.	L.L.	Dimensions	Acreage				
		03	1154 1223		Return	Deed	Plat	Comp.	Used
							5.27A		

Subdivision	Block	Lot	Plat Bk.	Page
COTTONWOOD ACRES		6		

Brief Legal Description



Property Acquired From:
Acct. No.

Photo	Call No


03-06		306
Map	Block	Parcel

Date	Grantor (From)	Grantee (To)	D.B.	Pg.	Type	W.D. Cons
	FRADY, GEORGE					

City	G.M.D.	L.D.	L.L.	Dimensions	Acreage				
		03	1154 1223		Return	Deed	Plat	Comp.	Used
							6.89A		

Subdivision	Block	Lot	Plat Bk.	Page
COTTONWOOD ACRES		7		

Brief Legal Description



Property Acquired From:
Acct. No.

Photo	Call No

03-06		30 H
Map	Block	Parcel

Date	Grantor (From)	Grantee (To)	D.B.	Pg.	Type	W.D. Cons
	FRADY, GEORGE					

City	G.M.D.	L.D.	L.L.	Dimensions	Acreage				
		03	1154 1223		Return	Deed	Plat	Comp.	Used
							507AC		

Subdivision	Block	Lot	Plat Bk.	Page
COTTONWOOD ACRES		8		

Brief Legal Description

1. The first part of the document discusses the importance of maintaining accurate records of all transactions and activities. It emphasizes that proper record-keeping is essential for transparency and accountability, particularly in the context of public administration and government operations. The text notes that without reliable records, it becomes difficult to track the flow of funds, assess performance, and identify areas for improvement.

2. The second part of the document outlines the various methods and tools used for data collection and analysis. It highlights the need for standardized procedures to ensure consistency and reliability of the data. The text mentions the use of surveys, interviews, and focus groups as primary data collection methods, while secondary data is often obtained from existing reports and databases. The analysis phase involves identifying trends, patterns, and correlations within the data, which helps in understanding the underlying causes and effects of the phenomena being studied.

3. The third part of the document focuses on the interpretation and communication of the findings. It stresses that the results of the research should be presented in a clear, concise, and accessible manner. The text suggests using a variety of visual aids, such as charts, graphs, and tables, to enhance the understanding of the data. Additionally, it emphasizes the importance of providing context and background information to help the audience interpret the findings correctly. The final part of the document concludes by summarizing the key findings and offering recommendations for future research and action.

Property Acquired From:
Acct. No.

Photo	Call No


03-06		30 J
Map	Block	Parcel

Date	Grantor (From)	Grantee (To)	D.B.	Pg.	Type	W.D. Cons
	FRADY, GEORGE					

City	G.M.D.	L.D.	L.L.	Dimensions	Acreage				
		03	1223		Return	Deed	Plat	Comp.	Used
							6.42A3		

Subdivision	Block	Lot	Plat Bk.	Page
COTTONWOOD ACRES		9		

Brief Legal Description





Property Acquired From:
Acct. No.

Photo	Call No

03-06		30K
Map	Block	Parcel

Date	Grantor (From)	Grantee (To)	D.B.	Pg.	Type	W.D. Cons
	FRADY, GEORGE					


City	G.M.D.	L.D.	L.L.	Dimensions	Acreage				
		03	1223		Return	Deed	Plat	Comp.	Used
							5.01A		

Subdivision	Block	Lot	Plat Bk.	Page
COTTONWOOD ACRES		10		

Brief Legal Description







Property Acquired From:
Acct. No.

Photo	Call No
-------	---------

03-06		30M
Map	Block	Parcel

Date	Grantor (From)	Grantee (To)	D.B.	Pg.	Type	W.D. Cons
	FRADY, GEORGE					
10/14/97		VICKIE DANIEL ALLEN A. E.	2870	110	W/D	75.20
1/12/04	VICKIE DANIEL ALLEN A. E.	GRISMORE MICHAEL A.	8524	183	WD	1635.22
1/12/06	GRISMORE MICHAEL A.	BLANFORD, MARY A. GRISMORE, MICHAEL A. E.	8524	185	WD	--

City	G.M.D.	L.D.	L.L.	Dimensions	Acreage <del>X</del> 7.05 AC				
		03	1220		Return	Deed	Plat	Comp.	Used
							501AC		

Subdivision	Block	Lot	Plat Bk.	Page
COTTONWOOD ACRES		12	48	175

Brief Legal Description ~~X~~ PARCEL 57A COMBINED PER OWNER & TAX ASSESSORS  
 REQUEST. 3/22/99




Property Acquired From:
Acct. No.

Photo	Call No
-------	---------

03-06		30N
Map	Block	Parcel

Date	Grantor (From)	Grantee (To)	D.B.	Pg.	Type	W.D. Cons
	FRADY, GEORGE					

City	G.M.D.	L.D.	L.L.	Dimensions	Acreage				
					Return	Deed	Plat	Comp.	Used
COUNTY (01)		03	1226 1295				6.14 AC		
Subdivision					Block	Lot	Plat Bk.	Page	
COTTONWOOD ACRES						13	48	175	
Brief Legal Description									





Name On Return:	OLD: 0301	024	
Name On Deed:	NEW: 0306	031	Sub No.

3-1		24
Map	Block	Parcel

Property Address:	Property Acquired From:				
Acquired By:	Deed Will	Approximate Date Acquired:	Recorded Yes No	D.B. Pg.	Size: (Dim. or Ac.)
Bounded By:	N.	S.	E.	W.	

Date	Grantor (From)	Grantee (To)	D.B.	Pg.	Type	W.D. Cons.
6/70	Holtzman, Cora	Holtzman, Bobby & W.J.	311	239	W	-0-
9/81	Holtzman, W.J.	Holtzman, Bobby	311	240	W	-0-

City	G.M.D.	L.D.	L.L.	Dimensions	Acreage				
		3	1154		Return	Deed	Plat	Comp.	Used
			1155			13.82			
Subdivision					Block	Lot	Plat Book	Page	

Brief Legal Description: Deed 311/239 covers all parcel 24. Deed 311/240 covers Northern portion only? 13.82 AC. remaining per deed 311/240 after Southern portion was deeded to parcel 23 per deed 311/232.

Recorded Sept. 1981

DELETED WITH PER OF FACE 2/1

Brief Legal Description:

Name On Return: *Holtzclaw, Mrs. Chloe*  
*Parcels 6A-5*

*2-108*  
 Photo      Call No.

*3-1*      *24*  
 Map      Block      Parcel

Name On Deed:

Property Address:

Property Acquired From:

Acquired By:      Deed  Will       Approximate Date Acquired:      Recorded Yes  No       D.B.  Pg.       Size: (Dim. or Ac.)

Bounded By:      N.      S.      E.      W.

Date	Grantor (From)	Grantee (To)	D.B.	Pg.	Type	W.D.Cons.
<i>6/19/10</i>	<i>Haley, J. G.</i>	<i>Holtzclaw, Mrs. Chloe</i>	<i>14</i>	<i>206</i>	<i>W</i>	<i>IRS</i> <i>2.75</i>
1979	$\frac{1}{2}$ interest	Holtzclaw, Bobby <small>previous Tax Commissioner M. R. to Weather</small>				<small>request</small>
		** See Alpha Card	Parcel	3-1-24		
	City	G.M.D.	L.D.	L.L.	Dimensions	Acreage <i>29</i>
		<i>818</i>	<i>3rd</i>	<i>1221</i> <i>1156</i> <i>1155</i>		Return      Deed      Plat      Comp.      Used
						<i>33</i> <i>39</i> <i>355</i>
	Subdivision	Block	Lot	Plat Book	Page	
				<i>3</i>	<i>89</i>	
Brief Legal Description:						
<i>Tract <del>at</del> Carmichael - Bell Store Rd.</i>						

Beg. pt. on Carmichael-Bell  
Steward,

W along conditional line,

S ' ' another conditional  
line,

Ed to con,

AR along orig line to con,

N/y to con.

E to said rd.

B along rd. to pt. 7 by

---

Poor Description, see

Plat Book 3, Page 89

RWW

Property Acquired From:
Acct. No.,

Photo	Call No
-------	---------

03N06		32
Map	Block	Parcel

Date	Grantor (From)	Grantee (To)	D.B.	Pg.	Type	W.D.Cons
3/4/98	TURNER, ROGERS R.	RRT PARTNERS, L.P.	3018	22	QC	+TRACTS -0-
10/20/01	RRT PARTNERS, L.P.	THE ESTATE OF ROGERS RHINE TURNER	4900	209	QC	+TRACTS -0-
7/30/02	TURNER, ROGERS RHINE <small>ESTATE</small>	FOWLER, JANICE ELOISE <del>75% INT</del> (COX, FRANCIS EVELYN <del>25% INT</del> )	5419	54	EXIS DDA	6 PARCELS -0-
4/24/06	COX, FRANCIS EVELYN	FOWLER, JANICE ELOISE	8967 8744	281 129	QC'S	-0-

City	G.M.D.	L.D.	L.L.	Dimensions	Acreage 18 AC±				
		3	1153 1154		Return	Deed	Plat	Comp.	Used

Subdivision	Block	Lot	Plat Bk.	Page

Brief Legal Description



LL 1153

Name On Return: TURNER

MAP BLOCK PAR SUB  
OLD: 0301 033 A

3-1		33A
Map	Block	Parcel

Name On Deed:

NEW: 0306  
Plate 032

Property Address:

Property Acquired From:

Acquired By: Deed Will Approximate Date Acquired Recorded Yes No D.B. Pg. Size (Dim. or Ac.)

Bounded By: N. E. W.

Date	Grantor (From)	Grantee (To)	D.B.	Pg.	Type	W.D. Cons.
11/13/67	Dempsey	B.	95	575	WD	

Deed with 1/2 interest  
 OWNER'S REQUEST  
 9/9/94  
 PER OWNERS REQUEST  
 YEAR 1-1-7-94  
 ORDER REGISTER  
 GAME

City	G.M.D.	L.D.	L.L.	Dimensions	Acreage				
					Return	Deed	Plat	Comp.	Used
	818	3	1155	1155				18±	18±
Subdivision	Block	Lot	Plat Book	Page					

Brief Legal Description: Tract S/ Old Henson Rd.

(over)

95-595

no ac.  
on deed

1153, 1154 & L

3rd

Bp - SE cor. of lot 1153

N-560'

BP

N-80° E 695'

N-25° 45 min. W 738'

S-87° W 840'

A 2 1/2 in

S-70° 0 min. W 371'

S-20° 45 min. W 875'

E-495' to BP

Plotted by description on  
this deed and plat of  
W. G. Carmichael's property.

J. W. S. W.

130600

18375

3675

581850



MAP BLOCK, PAR SUB  
 OLD: 0301 BLOCK 032 SUB  
 NEW: 0306 033

Name On Return: Dempsey, John  
 Canton, Ga

3-1		32
Map	Block	Parcel

Name On Deed:

Property Address:

Property Acquired From:

Acquired By: Deed Will Approximate Date Acquired: Recorded Yes No D.B. Pg. Size: (Dim. or Ac.)

Bounded By: N. S. E. W.

Date	Grantor (From)	Grantee (To)	D.B.	Pg.	Type	W.D.Cons.
5/15/62	Dempsey, John Honey	Dempsey, John W.	66	106	WD	—
2/77	DEMPSEY, ANNIE MAE	DEMPSEY, JOHN W	212	172	WD	—
3/30/94	DEMPSEY, GARY	" " "	*1799	306	WD	FOR 1 AC. -0-

City	G.M.D.	L.D.	L.L.	Dimensions	Acres	Return	Deed	Plat	Comp.	Used
out	8/8	3	1151	7.18 AC	8.78	1			1.46	15
Subdivision 1159					Block	Lot	Plat Book	Page		
								12	187	

Brief Legal Description: \*HAD SWAP IN LAND WITH 34 NO CHANGE MADE. 9-26-94  
 Tract 515 Wansow Rd  
 1

(over)

66-106

NO AC.  
on deed

115144

3RD

Bp - S side of old Henson Rd.  
which runs from Union Hill Hwy  
to Hickory Flat Rd. at inter-  
section of said rd. with original  
N+S line on E side of said land  
lot  
W'y - 150' to a point  
S - 500' to Bp

Bad description - *Walter*  
Occupation

3673

14692

Property  
Acquired From:  
Acct. No.


MAP BLOCK PAR SUB  
OLD: 0301- BLOCK 034 SUB A  
NEW: 0306 034

3-1		34A
Map	Block	Parcel

Date	Grantor (From)	Grantee (To)	D.B.	Pg.	Type	W.D. Cons
4/85	DEMPSEY, JACK L.	DEMPSEY, GARY	467	314	W	10 <sup>00</sup>
3/30/94	DEMPSEY, BILLY	DEMPSEY, GARY	799	308	W/D	FOR 1AC <sup>00</sup> -0-

City	G.M.D.	L.D.	L.L.	Dimensions	Acreage 4.72 AC.				
		3	1151 1152		Return	Deed	Plat	Comp.	Used
Subdivision					Block	Lot	Plat BK.	Page	

Brief Legal Description \* SEEMS AS THOUGH WE ALREADY HAD THIS PARCEL CHARGED WITH 4.72 AC SO NO ADDITIONAL ACREAGE WAS ADDED 9/26-94

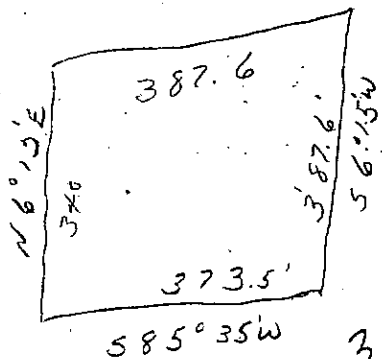


Name On Return: <del>Dempsey, J.</del> <del>Woodstock,</del>	MAP BLOCK PAR SUB OLD: 0301	034	3-1	34
Name On Deed:	NEW: 0306	035	Map	Block
		Call No.		Parcel

Property Address:	Property Acquired From:				
Acquired By:	Deed Will	Approximate Date Acquired:	Recorded Yes No	D.B. Pg.	Size (Dim. or Ac.)
Bounded By:	N.	S.	E.	W.	

Date	Grantor (From)	Grantee (To)	D.B.	Pg.	Type	W.D. Cons.
4/18/66	Fowler, Annie	Dempsey, Jack	841	108	WD	2 75
76	DEMPSEY, JACK <sup>1/2 int.</sup>	DEMPSEY, VANESSA Y. <sup>1/2 int.</sup>	208	644		
3 Oct 80	DEMPSEY, VANESSA Y.	DEMPSEY, JACK L.	292	912	AC	-0-
			292	913	W	

City	G.M.D.	L.D.	L.L.	Dimensions	<del>9.74 AC.</del> Acreage	<del>10.82</del> 3. AC			
out	818	3	115'		Return	Deed	Plat	Comp.	Used
			1152			3		8:85	3+
Subdivision					Block	Lot	Plat Book	Page	
							3	70	
Brief Legal Description: X.04 AC. ± USED FOR PLW PER 1994 DEED 1853/47.							12	141	
Tract Old Newson Rd. 9-26-94							12	187	



$$\begin{array}{r} 2 \\ 7 \overline{) 170} \\ \underline{14} \end{array}$$

$$\begin{array}{r} 3400 \\ 5 \overline{) 1700} \\ \underline{15} \\ 20 \end{array}$$

$$\begin{array}{r} 45 \\ 125 \overline{) 125} \\ \underline{120} \end{array}$$

3-1  
14-48      4.25

$$\begin{array}{r} 4250 \\ 4 \overline{) 17000} \\ \underline{16} \\ 10 \\ \underline{8} \\ 20 \end{array}$$


Name On Return:	MAP BLOCK PAR SUB OLD: 0301 032 A	3-1		32A
Name On Deed:	NEW: 0306	Map	Block	Parcel

Property Address:	Property Acquired From:			
Acquired By: Deed Will	Approximate Date Acquired:	Recorded Yes No	D.B. Pg.	Size (Dim. or Ac.)
Bounded By: N.	S.	E.	W.	

Date	Grantor (From)	Grantee (To)	D.B.	Pg.	Type	W.D. Cons.
7/81	Dempsey, Billy Alva John W.	Dempsey, Gary W. Wanda G.	306	972	W	-0-

City	G.M.D.	L.D.	L.L.	Dimensions	Acreage				
					Return	Deed	Plat	Comp	Used
			1151			1.00			1
Subdivision					Block	Lot	Plat Book	Page	

Brief Legal Description:





Property Acquired From:
Acct. No.

Photo	Call No
-------	---------

03N06		37
Map	Block	Parcel

Date	Grantor (From)	Grantee (To)	D.B.	Pg.	Type	W.D. Cons
		WILLOW RIDGE - WOODALL, LLC				
6/18/04	SILSBEE, SUSAN DAY	" " " "	7023	146	Q/C	⊖

City	G.M.D.	L.D.	L.L.	Dimensions	Acreage 49.93ac				
		3	1150 1155		Return	Deed	Plat	Comp.	Used

Subdivision	Block	Lot	Plat Bk.	Page
			80	17

Brief Legal Description



22 1150, 1

Name On Return: <b>Day -</b>	MAP OLD: 0301	BLOCK	PAR 030	SUB
Name On Deed:	NEW: 0306	Plats 037	Cont. No.	

3-1	11-	30
Map	Block	Parcel

Property Address: <b>R-5 Canton Ga</b>	Property Acquired From:			
Acquired By: <b>Deed</b> Will <input type="checkbox"/>	Approximate Date Acquired:	Recorded Yes <input type="checkbox"/> No <input type="checkbox"/>	D.B. <input type="checkbox"/> Pg. <input type="checkbox"/>	Size: (Dim. or Ac.)
Bounded By: <b>N.</b>	<b>S.</b>	<b>E.</b>	<b>W.</b>	

Date	Grantor (From)	Grantee (To)	D.B.	Pg.	Type	W.D. Cons.
1/12/63	Adams, Hayden	Day, C.I.	68	138	WD	3500 <sup>00</sup> <del>3500</del>
1/28/92	DAY, CHARLIE (ESTATE)	DAY, KITTIE REE	1129	22	4 YEAR EYE DEED	-0-
6/17/04	DAY, KITTIE REE	WILLOW RIDGE - WOODALL, LLC	7223	143	DEED	1,053 <sup>00</sup>

City	G.M.D.	L.D.	L.L.	Dimensions	*49.93 Acreage		
	818	3	1150 1155		Return Deed Plat Comp. Used		
Subdivision				Block	Lot	Plat Book	Page
						80	17

Brief Legal Description: \*ACREAGE ADJUSTED PER 2004 DEED 7223/143 10/8/04

(over)

68-138

1150, 1155 LL

3AD

BP - Town Creek on N side thereof

+ on W side of Union Hill Rd.

N - 353' to Marble Cop.

W - 400' to Marble Cop.

S - 447' to Town Creek

E - 1y - to BP

Bounded by:

S - Town Creek

E - Union Hill Rd.

N + W - Prop. of G. L. Holey

3.673

1.4

11  
14692

3673

51422

Property Acquired From:
Acct. No.

Photo	Call No
-------	---------


03N06		38
Map	Block	Parcel

Date	Grantor (From)	Grantee (To)	D.B.	Pg.	Type	W.D. Cons
1/9/06	ROBERTS, PATI R.	EDGAR A. PEREZ-CORUJO, PATI R. &	8514	353	QC	-0-

City	G.M.D.	L.D.	L.L.	Dimensions	Acreage * .57
		3	1151		Return Deed Plat Comp. Used

Subdivision	Block	Lot	Plat Bk.	Page
			94 15	70 81

Brief Legal Description * AC Changed on 12-6-06 By Plat 94-70



Property:  
 Acquired From:  
 Acct. No.

MAP BLOCK PAR SUB  
 OLD: 0301 031  
 NEW: 0306 038

3-1		31
Map	Block	Parcel

Date	Grantor (From)	Grantee (To)	D.B.	Pg.	Type	W.D. Cons	
9/83	WASSMER DIETER	WASSMER NANCY N	374	417	g.c.	-0-	
7/88	WASSMER, NANCY N.	McARTHUR, PATI R. <sup>ROBERT E.</sup>	731	223	W	54 <sup>90</sup>	
4/93	McARTHUR, PATI R.	McARTHUR, ROBERT E.	1444	336	W	-0-	
1/5/98	McARTHUR, ROBERT E.	McARTHUR, ROBERT E. <sup>PATI R.</sup>	2959	74	W/D	-0-	
10/3/02	McARTHUR, ROBERT E.	McARTHUR, PATI R.	5582	437	O/C	O	
12/00/02	McARTHUR, PATI R.	ROBERTS PATI R.	5811	17	OC	-0-	
City		G.M.D.	L.D.	L.L.	Dimensions	Acreage	
		818	3	1151		Return	Deed
Subdivision		Block		Lot	Plat Bk.	Page	Used
					15	81	
Brief Legal Description							





LL 1151

340

Name On Return: Mullinax Sam  
CANTON Ga R-2

2188 75  
Photo Call No.

3-1 31  
Map Block Parcel

Name On Deed:

Property Address:

Property Acquired From:

Acquired By: Deed Will Approximate Date Acquired: Recorded Yes No D.B. Pg. Size (Dim. or Ac.)

Bounded By: N. S. E. W.

Date	Grantor (From)	Grantee (To)	D.B.	Pg.	Type	W.D. Cons.
9/18/64	Fowler, W.P.	Mullinax, Sam	75	30	WD	—
7/7/71		<del>MARTIN, JOHNNY ALLEN</del>	<del>114</del>	<del>513</del>	<del>WD</del>	<del>18.00 REST</del>
4/79	MARTIN, JOHNNY ALLEN	DIETER & WASSMER, NANCY N.	259	700	W	30.50

City	G.M.D.	L.D.	L.L.	Dimensions	Acreage				
					Return	Deed	Plat	Comp.	Used
	818	3	1151	309 X 345					

Subdivision	Block	Lot	Plat Book	Page

Brief Legal Description: Old Henson Rd. S/S

(over)

75-30 no ac' on deed  
1151 44 34D

Bp - S R/way of a dirt rd. that runs W from <sup>the</sup> Union Mill + Bells Store Rd. - located at the intersection of S R/way of fore said section of S R/way <sup>line</sup> of lot 1151 Rd, with original of C.I. Day W - 309' to prop. of lot 1151 SE 1/4 - to E R/way of original N - 345' to intersection of said rd E line with S R/way at Bp  
Triangular in Shape  
Being all of prop, owned by  
W.A. Fowler S of said rd.

Property

Acquired From: 3-2-10

Acct. No.

MAP BLOCK

NEW: 0306

PAR SUB

013

D

Photo

Call No

039

3-2

13D

Map

Block

Parcel

Date	Grantor (From)	Grantee (To)	D.B.	Pg.	Type	W.D. Cons
10-88	EDNA F. ATTARD, MICHAEL J.	ATTARD, MICHAEL G.	754	57	W	-
9/9/03	ATTARD, MICHAEL G.	TENNY L. ATTARD, MICHAEL G. &	6559	240	Q/C	<del>Q</del>

City

G.M.D.

L.D.

L.L.

Dimensions

Acreage

Return

Deed

Plat

Comp.

Used

3

1151

1152

2+

Subdivision

Block

Lot

Plat Bk.

Page

Brief Legal Description



Name On Return:	MAP: BLOCK PAR SUB OLD: 0302 013 A	3-2		13A
Name On Deed:	NEW: 0306	Photo	Col. No.	Map Block Parcel
		040		

Property Address:	Property Acquired From:
-------------------	-------------------------

Acquired By:	Deed Will	Approximate Date Acquired:	Recorded Yes No	D.B. Pg.	Size: (Dim. or Ac.)
--------------	-----------	----------------------------	-----------------	----------	---------------------

Bounded By:	N.	S.	E.	W.
-------------	----	----	----	----


Date	Grantor (From)	Grantee (To)	D.B.	Pg.	Type	W.D. Cons.
9/80	MARTIN SALAH J.	MICHAEL J. & EDNA F. ATARD	292	299	W	92 <sup>00</sup>

City	G.M.D.	W.D.	LC	Dimensions	9.45 <sup>±</sup>	Acreage 1.15 AC			
			1082		Return	Deed	Plat	Comp.	Used
			1151				9.57		9.57

Subdivision	1152	Block	Lot	Plat Book	Page
				17	156

Brief Legal Description: *Survey done Sept 8, 1980*  
*for 89 tax parcel 13 & 13B Combined with this parcel per request.*

DELETED WITH W/ TAX  
 OWNER'S COPY  
 12/28/80



Property <i>Split from 13A</i>	MAP	BLOCK	PAR	SUB
Acquired From: <i>per</i>	OLD: 0302		013	C
Acct. No.			Photo	Call No
	NEW: 0306		041	

<i>3-2</i>		<i>13C</i>
Map	Block	Parcel


Date	Grantor (From)	Grantee (To)	D.B.	Pg.	Type	W.D. Cons
		<i>MICHAEL J. &amp; EDNA F. ATTARD</i>	<i>292</i>	<i>299</i>	<i>W</i>	<del><i>975</i></del>

City	G.M.D.	L.D.	L.L.	Dimensions	Acreage <i>X 10.45 AC</i>
		<i>3</i>	<i>1082</i> <i>1151</i>		Return Deed Plat Comp. Used

Subdivision <i>1152</i>	Block	Lot	Plat Bk.	Page
			<i>17</i>	<i>151e</i>

Brief Legal Description *X PARCEL 40 COMBINED PER OWNER & TAX ASSESSORS*

*REQUEST. 2/28/00*









Name On Conn, Herbie  
Return: Canton, Ga.

MAP BLOCK PAR SUB  
OLD: 0302 014

3-2 14

Name On Deed:

NEW: 0306 Photo 042

Map Block Parcel

Property Address:

Property Acquired From:

Acquired By: Deed Will

Approximate Date Acquired:

Recorded Yes No

D.B. Pg.

Size: (Dim. or Ac.)

Bounded By:

N.

S.

E.

W.

Date	Grantor (From)	Grantee (To)	D.B.	Pg.	Type	W.D. Cons.
------	----------------	--------------	------	-----	------	------------

12/10/68	Danger, B.W.	Conn, Herbert Lee	99	106	WD	3 <sup>70</sup> / <sub>Rett</sub>
----------	--------------	-------------------	----	-----	----	-----------------------------------

9/80	CONN, HERBERT LEE	CONN, ALLEN	391	457	W	- 0 -
------	-------------------	-------------	-----	-----	---	-------

?/83	CONN, ALLEN	PEEKERS, JAMES E. & BETY L.	344	143	W	31 <sup>40</sup> / <sub></sub>
------	-------------	-----------------------------	-----	-----	---	--------------------------------

City	G.M.D.	L.D.	L.L.	Dimensions	Acreage				
					Return	Deed	Plat	Comp.	Used
out	812	3	1151				1.95	1.45	

Subdivision	Block	Lot	Plat Book	Page
			11	122

Brief Legal Description:  
Tract N/S Henson 190.

(over)

99-106

115154

34D

no ac.  
on deed

BP - N side of Epperson Rd. &  
Running along R/way of said Rd.  
126' to other land of Charlie  
Dempsey  
Thence along the line of Charlie  
Dempsey 218' to cor. & fence at  
line of Oscar Haley  
S'ward - 126' to cor. at line of  
Florence Fowler  
E'ward - 218' to BP

Does not fit description.  
Plotted by comparison - RM

Name On Return: *AT 5*

MAP --- BLOCK

OLD: 0302

Name On Deed: NEW: 0306

PAR --- SUB

015

043

Photo Call No.

3-2		15
Map	Block	Parcel

Property Address: \_\_\_\_\_

Property Acquired From: \_\_\_\_\_

Acquired By: Deed  Will  Approximate Date Acquired: \_\_\_\_\_ Recorded Yes  No  D.B. \_\_\_\_\_ Pg. \_\_\_\_\_ Size: (Dim. or Ac.) \_\_\_\_\_

Bounded By: N. \_\_\_\_\_ S. \_\_\_\_\_ E. \_\_\_\_\_ W. \_\_\_\_\_

Date	Grantor (From)	Grantee (To)	D.B.	Pg.	Type	W.D.Cons.
		<i>Fowler, Mrs. Rosa</i>				
		<i>Fowler <del>Kevin</del> Homer</i>			<i>Field call</i>	
<i>10/20/05</i>	<i>ESTATE FOWLER, HOMER</i>	<i>JENNIFER CONNELLY, KEVIN</i>	<i>8357</i>	<i>480</i>	<i>ADM'S DEED</i>	<i>42.00</i>
	City	G.M.D.	L.D.	L.L.	Dimensions	Acreage
		<i>818</i>	<i>3<sup>rd</sup></i>	<i>1082</i>	<i>*.92 AC</i>	
	Subdivision	Block	Lot	Plat Book	Page	
Brief Legal Description: <i>*ADJUSTED ACREAGE PER 2005 DEED 8357-480, 11/28/05</i>						

Plotted by field call - RWU

Property Acquired From:
Acct. No. 577

Photo	Call No
-------	---------

03N06		44
Map	Block	Parcel

Date	Grantor (From)	Grantee (To)	D.B.	Pg.	Type	W.D. Cons
11/6/98	FOWLER, W. A.	JAMES A. FOWLER, JERRY D. MULLINAX, REGINA	3411	223	Adm's DEED	-0-
8/14/02	MULLINAX, REGINA FOWLER, JERRY D. & JAMES A.	COMBETTA, BETSY V.	5457	465	W/D	65. <sup>00</sup>
8/17/06	COMBETTA, BETSY V.	TEMPLE K. MOSELEY, JAMES	9007	295	WD	117. <sup>50</sup>

City	G.M.D.	L.D.	L.L.	Dimensions	Acreage <del>1.16</del> AC				
		3	1151		Return	Deed	Plat	Comp.	Used

Subdivision	Block	Lot	Plat Bk.	Page
		TRACT 1	44	1666

Brief Legal Description ~~X~~ ADJUSTED ACREAGE PER 1998 DEED 3411-223 3/1/99





Name On Return: <b>Fowler, Mrs. Canton, Ga.</b>	MAP OLD: 0302	BLOCK	PAR 016	SUB	3-2		16
Name On Deed:	NEW: 0306		Photo 044	Call No.	Map	Block	Parcel

Property Address:	Property Acquired From:				
Acquired By:	Deed Will	Approximate Date Acquired:	Recorded Yes No	D.B. Pg.	Size: (Dim. or Ac.)
Bounded By:	N.	S.	E.	W.	

Date	Grantor (From)	Grantee (To)	D.B.	Pg.	Type	W.D.Cons.
<del>5/15/61</del>	<del>Fowler, Rosa</del>	<del>Fowler, Homer A</del>	<del>61</del>	<del>125</del>	<del>WD</del>	<del>---</del>
		Fowler, Mrs Rosa				
		Fowler, W. A. Mrs.			Field call	

City	G.M.D.	L.D.	L.L.	Dimensions	Acreage				
out	818	3	1151		Return	Deed	Plat	Comp.	Used
					1				

Subdivision	Block	Lot	Plat Book	Page

Brief Legal Description:  
 TRACT N/S HENSON RD.

(over)

61-125 3 ac.  
1151 & L on deed

34D

N side of  
Bp - N side of Old Henson Rd.  
where a branch intersects said  
rd.

~~N-416' along Dempsey Prop.~~

~~W'ly - along Florence Adams Prop.~~

~~190' to marble cor. on E side  
of Adams Rd. p.~~

~~S'ly - along E side of aforesaid~~

~~Rd. 580 to N side of Old~~

~~Henson Rd.~~

~~E'ly - 290' to branch thru Bp~~

Plotted by occupation & full call

Boundary line is w/line -

R.V.V.

Name On Return:	MAP _____ BLOCK _____ OLD: 0302	PAR _____ SUB _____ 017 A	3-2	17A	
Name On Deed:	NEW: 0306	045 Co. 125			Map

Property Address:	Property Acquired From:				
Acquired By:	Deed _____ Will _____	Approximate Date Acquired:	Recorded Yes _____ No _____	D.B. _____ Pg. _____	Size: (Dim. or Ac.)
Bounded By:	N.	S.	E.	W.	

Date	Grantor (From)	Grantee (To)	D.B.	Pg.	Type	W.D.Cons.
5-5-72	HALEY, OSCAR M.	FRADY, ROGER LEE	124	477	w/d	10 <sup>00</sup>
11/78	" " "	" " "	250	63	Correction	- 0 -
79	FRADY, ROGER LEE <sup>1/2 int.</sup>	FRADY SARAH M. <sup>1/2 int.</sup>	256	332	W	- 0 -

City	G.M.D.	L.D.	LL.	Dimensions	Acreage				
					Return	Deed	Plat	Comp.	Used
		3	1082 1151	*10.79 AC		10			10
Subdivision				1083 1150	Block	Lot	Plat Book	Page	

78 Судьба коррекции не имеет.

Brief Legal Description: \* PARCEL 45B COMBINED PER OWNER & TAX ASSESSORS

REQUEST: 3/8/05







Property Acquired From: 03N05-024
Acct. No.

Photo	Call No
-------	---------

03N06		45B
Map	Block	Parcel

Date	Grantor (From)	Grantee (To)	D.B.	Pg.	Type	W.D. Cons
9/11/02	JULIE THOMAS & COOK, KEVIN MARK	SARAH FRAN ROGER	5789	195	WD	21 <sup>00</sup>

DELETE & COMBINE  
 WITH 45 PER OWNER  
 3/8/05  
 ASSESSORS REQUEST  
 1A

G.M.D.	L.D.	L.L.	Dimensions	Acreage			
	3 <sup>rd</sup>	1082 1083 1150		Return	Deed	Plat	Comp. Used
		1151					
Subdivision			Block	Lot	Plat Bk.	Page	
					71	2	

Brief Legal Description \*SEE 2003 Q/C 66617/207






Property  
Acquired From:  
Acct. No.

MAP BLOCK PAR SUB  
 OLD: 0302 011 B  
 NEW: 0306 046 Call No

3-2 11B  
 Map Block Parcel

Date	Grantor (From)	Grantee (To)	D.B.	Pg.	Type	W.D. Cons
3/84	CLOUD, VALDA, Guy, Rol <i>3rd</i>	FRADY, Tommy L. Linda J.	389	25	W	-
5/18/01	FRADY, Tommy L. Linda M. or J.	COOK, Kevin Mark Julie Thomas	5789 4599	160 30	CORR W/D	2 PARCELS 1050. <sup>00</sup>
8/1/06	COOK, Kevin Mark Julie Thomas	MCGAHEE, Jason Stan	89976	491	W/D	2 PARCELS 546. <sup>00</sup>

City	G.M.D.	L.D.	L.L.	Dimensions	Acreage				
		3	1082	1.54 Acs	Return	Deed	Plat	Comp.	Used
						2.17			2.17
Subdivision					Block	Lot	Plat Bk.	Page	
						TRACT 2	24	2	
Brief Legal Description					Cde 3				



Name On Return:	MAP	BLOCK	PAR	SUB
OLD: 0301			040	
Name On Deed:	NEW: 0306	Photo	Cell No.	
		047		

3-1		40
Map	Block	Parcel


Property Address:	Property Acquired From:				
Acquired By:	Deed Will	Approximate Date Acquired:	Recorded Yes No	D.B. Pg.	Size: (Dim. or Ac.)
Bounded By:	N.	S.	E.	W.	

Date	Grantor (From)	Grantee (To)	D.B.	Pg.	Type	W.D. Cons.
3/82	HALEY, Roy	HALEY, ALICE MARGAREE	318	189	W	-
3/5/07	HALEY, MARGAREE B. <del>ESTATE</del>	MICKEL, CRAIG THOMAS	9454	378	EXIS DDA	-0-

City	G.M.D.	L.D.	L.L.	Dimensions	Acreage <u>5 AC</u>				
		3	1294	X 4.57 AC 4.6 AC	Return	Deed	Plat	Comp.	Used

Subdivision	Block	Lot	Plat Book	Page
			91	72

Brief Legal Description: X .03 AC USED FOR R/W PER 2005 DEED 8311-256. 11/3/05



Name On Return: *Haley, Coy*  
*Canton, 12 R-2*

*2-186*  
 Photo Call No.

*3-1* *40*  
 Map Block Parcel

Name On Deed:

Property Address:

Property Acquired From:

Acquired By: Deed  Will  Approximate Date Acquired: Recorded Yes  No  D.B.  Pg.  Size: (Dim. or Ac.)

Bounded By: N. S. E. W.

Date	Grantor (From)	Grantee (To)	D.B.	Pg.	Type	W.D.Cons.
		<i>Haley, Roy</i>				
		<i>(no deed found)</i>				
		<i>Plotted from occupation + Call Ent.</i>				

City	G.M.D.	L.D.	L.L.	Dimensions	Acreage				
					Return	Deed	Plat	Comp.	Used
	<i>818</i>	<i>3<sup>rd</sup></i>	<i>1294</i>				<i>5±</i>	<i>5±</i>	
Subdivision					Block	Lot	Plat Book	Page	

Brief Legal Description:  
*Tract N/S Hickory Flat Rd.*

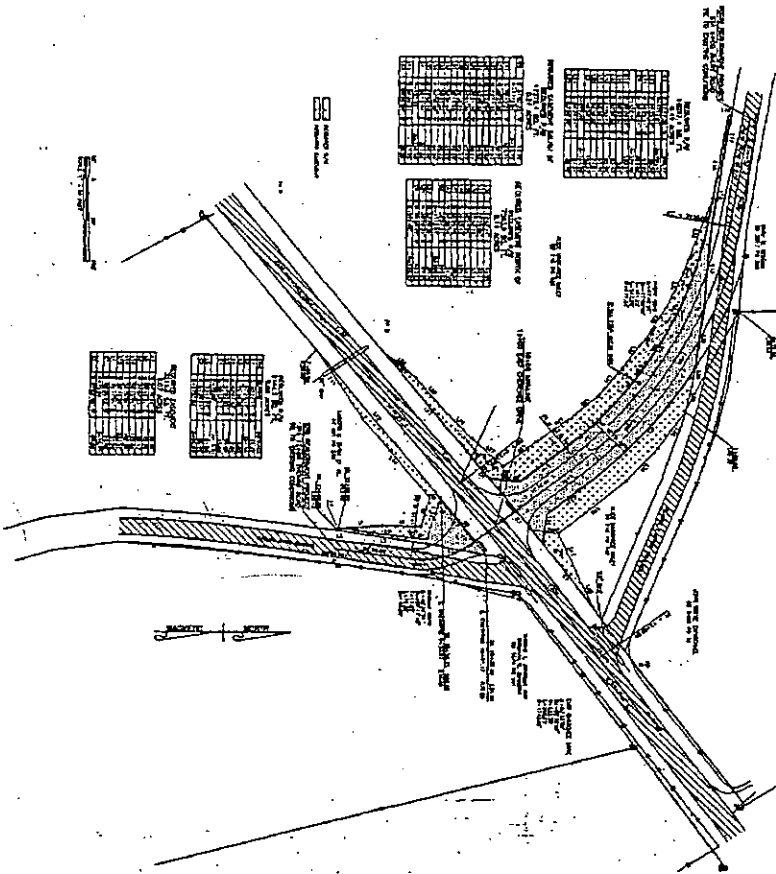
3673

1.4


14692

3673

5.0



CHEROKEE COUNTY  
 DEPARTMENT OF TRANSPORTATION  
 AVERY ROAD AND THOMAS ROAD  
 INTERSECTION REALIGNMENT  
 MAY, 2002  
 SHEET 12 OF 12





Property Acquired From: 47
Acct. No.

Photo	Call No
-------	---------

03ND6		47A
Map	Block	Parcel

Date	Grantor (From)	Grantee (To)	D.B.	Pg.	Type	W.D. Cons
12/13/02	HAYES, ALICE MARGAREE	MICHAEL CRAIG T.	5746	486	W/D	-0-
<p><i>DEVELOPER</i>  <i>THIS PARCEL IS FOR RIN PU</i>  <i>2003 DEEDS THRU 9/26/03</i>  <i>5876/289</i></p>						

City	S.M.D.	L.D.	L.L.	Dimensions	Acreage				
					Return	Deed	Plat	Comp.	Used
		3	1294				40		.40
Subdivision					Block	Lot	Plat	Bk.	Page

Brief Legal Description



MAP . BLOCK PAR SUB

OLD: 0201

010

Y

Property  
Acquired From:  
Acct. No.

NEW: 0306

048

011 10

2-1		10Y
Map	Block	Parcel

Date	Grantor (From)	Grantee (To)	D.B.	Pg.	Type	W.D. Cons
2-85	Carmichael, R. L.	Carmichael, Betty A.	541	186	W	5. <sup>00</sup>
11-86	Carmichael, Betty A.	Hamrick, Donna	583	257	W	84. <sup>50</sup>
7/88	ADAMS, DONNA HAMRICK	SMITH, SUZANNE W. <sup>STEWART C. &amp;</sup>	730	283	W	95. <sup>00</sup>
4/25/01	SMITH, SUZANNE W. <sup>STEWART C. &amp;</sup>	HINDS, THERESA K.	4587	357	WD	149. <sup>43</sup>
4/25/01	HINDS, THERESA K.	HINDS, THERESA K. <sup>DENNIS V. &amp;</sup>	4749	144	QC	-0-

City

G.M.D.

L.D.

L.L.

Dimensions

Acreage

3

12.04

Return

Deed

Plat Comp.

Used

2

2

1.02

Subdivision

Block

Lot


Plat Bk.

Page

30

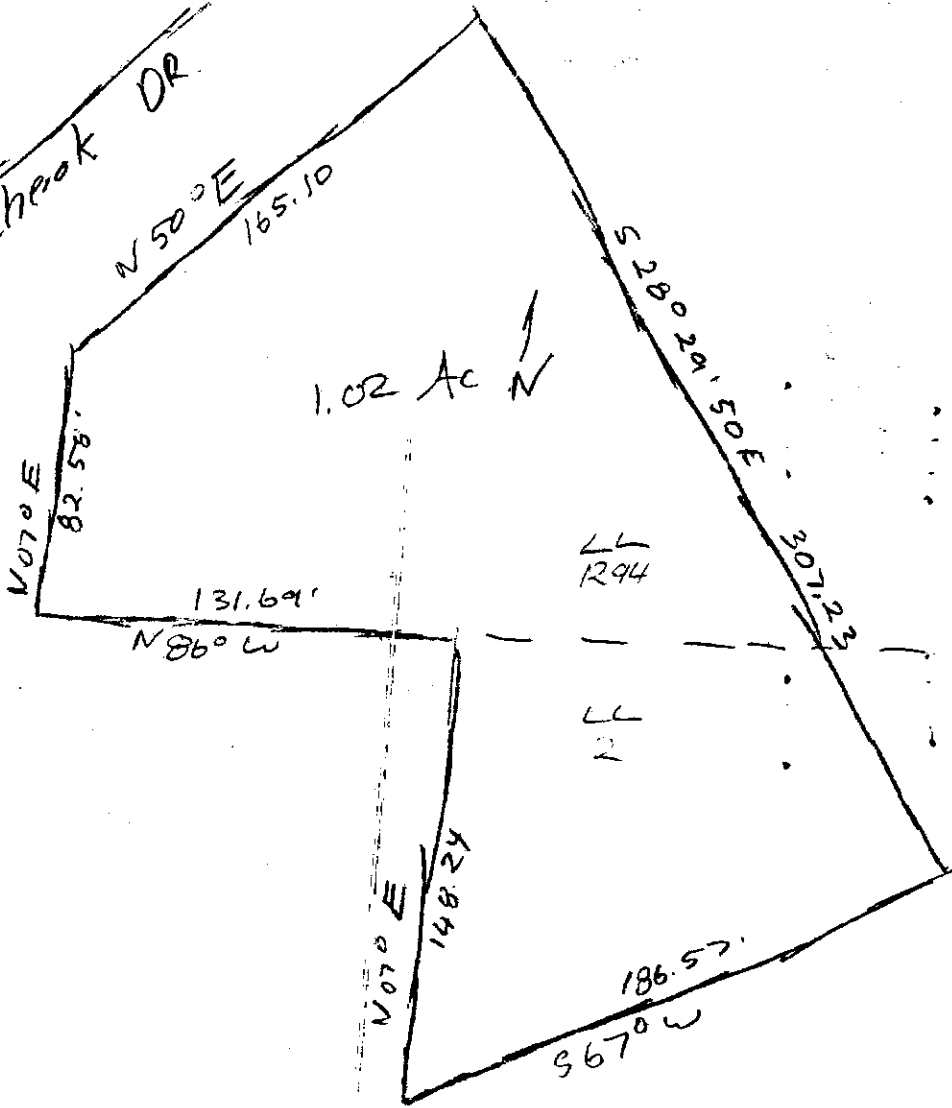
01


Brief Legal Description



2-1-10Y

EAST Cheek DR.





MAP BLOCK PAR SUB  
 Property Acquired From: 2-1-10  
 Acct. No. NEW: 0306

010 CC.  
 0495 Call No


2-1  
 10CC  
 Map Block Parcel

Date	Grantor (From)	Grantee (To)	D.B.	Pg.	Type	W.D. Cons
12-89	CARMICHAEL, R.L. <sup>50%</sup>	SMITH, LORETTA C. <sup>50%</sup>	838	138	W	-0-
12/90	CARMICHAEL, R.L. <sup>25% Int.</sup>	SMITH, LORETTA C. <sup>75% Int.</sup>	935	143	W	-0-
1/91	CARMICHAEL, R.L.	SMITH, LORETTA C.	981	238	W	-0-

City	G.M.D.	L.D.	L.L.	Dimensions	Acreage				
		3	1294		Return	Deed	Plat	Comp.	Used
		2	2	*2.64 AC		2.7+			

Subdivision	Block	Lot	Plat	Bk.	Page

Brief Legal Description: \*0.057 AC ± USED FOR R/W PER 2002 DEED 5376-143. 11/4/02






Property	MAP	BLOCK	PAR	SUB			
Acquired From: 2-1-100	OLD: 0201		025		2-1		25
Acct. No.	NEW: 0306		P1050	Call No	Map	Block	Parcel

Date	Grantor (From)	Grantee (To)	D.B.	Pg.	Type	W.D. Cons
2-7-57	Douglas C. Medley, Rosemary	Janice R. Prather, Larry L.	650	591	W/D	181.00
10/8/93	JANICE R. PRATHER, LARRY L.	BARBARA C. JOHNSON, THOMAS L.	1620	221	W/D	162.00

City	G.M.D.	L.D.	L.L.	Dimensions	Acreage				
		2	3		Return	Deed	Plat	Comp.	Used
		3	1294	*10.5 AC		552			

Subdivision	Block	Lot	Plat Bk.	Page
			33	173

Brief Legal Description 651-102 B/L AGREEMENT \* PARCEL 51 COMBINED PER OWNER & TAX ASSESSORS REQUEST. 2/29/08



Property	MAP	BLOCK
Acquired From:	OLD: 0201	
Acct. No.	NEW: 0306	

PAR	SUB
010	G
051 to	Call No

2-1		106
Map	Block	Parcel

Date	Grantor (From)	Grantee (To)	D.B.	Pg.	Type	W.D. Cons
3-15-86	Carmichael John Wayne	Medley, Rosemary E. <sup>C. Douglas</sup>	523	296	WD	165.00
7/87	Medley, Rosemary <sup>C. Douglas</sup>	THOMAS, JUDY R.	1614	280	CORR	
10/8/93	THOMAS, JUDY R.	JOHNSON, THOMAS L. <sup>BARBARA C.</sup>	650	239	W	27.00
			1614	282	W/D	45.00

City	G.M.D.	L.D.	L.L.	Dimensions	Acreage				
		2	2		Return	Deed	Plat	Comp.	Used
		3	1294			10.5			4.97

Subdivision	Block	Lot	Plat	Bk.	Page

Brief Legal Description

Delete & LOMBARD  
 WITH SO PER OWNER  
 NECESSARY REQUIRES  
 1/9/08



Name On Return:

Photo	Call No.

2-1		106
Map	Block	Parcel

Name On Deed:

Property Address:

Property Acquired From:


Acquired By: Deed  Will  Approximate Date Acquired: Recorded Yes  No  D.B.  Pg.  Size: (Dim. or Ac.)

Bounded By: N. S. E. W.

Date	Grantor (From)	Grantee (To)	D.B.	Pg.	Type	W.D. Cons.
6-25-73	Carmichael R. L.	Forsyth, Al	148	164	W	141-50
	ACKERMAN, OLIVER P. &	ACKERMAN, OLIVER P.				
7/78	FORSYTH, AL	CARMICHAEL, R. L.	239	686	PC	-
1-2-85	Carmichael, Robert L.	Carmichael, John Wayne	514	436	W	-0-

City	G.M.D.	L.D.	L.L.	Dimensions	39.58 AC ± Acreage	47.57 AC ±		
		2	1294 3 4	8.5 ±	Return	Deed		
					Plat	Comp. Used		
					43.522	43.52		
Subdivision					Block	Lot	Plat Book	Page

Brief Legal Description:



Name On Return: <i>Cherokee Co Carbon</i>	MAP --- BLOCK --- PAR --- SUB --- OLD: 0301	045	3-1	45
Name On Deed:	NEW: 0306	052	Map	Block
				Parcel

Property Address:	Property Acquired From:				
Acquired By:	Deed Will	Approximate Date Acquired:	Recorded Yes ___ No ___	D.B. ___ Pg. ___	Size: (Dim. or Ac.)
Bounded By:	N.	S.	E.	W.	

Date	Grantor (From)	Grantee (To)	D.B.	Pg.	Type	W.D.Cons.	
		<i>Avery School</i>					
		<i>No Deed found</i>					
<i>9/11/97</i>	<i>CHEROKEE COUNTY SCHOOL SYSTEM</i>	<i>465 ALUMNI, INC.</i>	<i>2832</i>	<i>241</i>	<i>QC</i>	<i>-0-</i>	
	City	G.M.D.	L.D.	L.L.	Dimensions	Acreage <i>X 3.08 AC</i>	
		<i>818</i>	<i>3<sup>rd</sup></i>	<i>1294</i>		Return	
						Deed	
						Plat	
						Comp.	
						Used	
						<i>15</i>	
						<i>1</i>	
	Subdivision	<i>E 1293</i>			Block	Lot	Plat Book
							Page

Brief Legal Description: *\*ADJUSTED ACREAGE PER 1997 DEED 2832-241. 10/28/97*  
*Lot on Victory Flat*  
*\*SEE 1929 DEEDS REC 11-97 2906-271 & 272, CLEARING OUT TITLE FROM THE PAST.*

No bed found - only  
a small is retained by  
school - plotted by  
occupation. Buildings  
on lot are old ~~from~~  
9m and a utility 810g.

P. 2111.





Name On Return: <b>Graham, L. Canton, Ga.</b>	MAP BLOCK PAR SUB OLD: 0301 NEW: 0306	044	3-1	1271	44
Name On Deed:		Plate 053	Map	Block	Parcel

Property Address:	Property Acquired From:			
Acquired By: Deed <input type="checkbox"/> Will <input type="checkbox"/>	Approximate Date Acquired:	Recorded Yes <input type="checkbox"/> No <input type="checkbox"/>	D.B. <input type="checkbox"/> Pg. <input type="checkbox"/>	Size: (Dim. or Ac.)
Bounded By: N.	S.	E.	W.	

Date	Grantor (From)	Grantee (To)	D.B.	Pg.	Type	W.D. Cons.
11/29/41	Graham, Sara	Graham, L.B.	7	359	WD	250 <sup>00</sup> <del>SP</del>
3/17/71	L.B. Graham	Graham, Elvie G.	Year's	Support		-0-

City	G.M.D.	L.D.	L.L.	Dimensions	Acreage <del>3</del> 3				
out	8/8	3	1294		Return	Deed	Plat	Comp.	Used
					7	<del>10</del>		<del>7.7</del>	7
	Subdivision				Block	Lot	Plat Book	Page	

Brief Legal Description:  
 Tract Hickory Flat Rd.  
 (over)

7-359

17 ac.

undeed

1894 KL

34D

Bp. Where Orange - Hickory  
Flat Rd. crosses E line of said

lot

S - along original E line to Avery

School house prop.

Orange -

NW - to point near

Hickory Flat Rd.

Hickory Flat Rd. of said

SE - to E original line to SE

1st

original said line

W - along said lot

cor. of Rd.

Flat

W - to Carmichael

N'ly - to Orange - Hickory

Rd

Ely - to BP

could not find query school,

so photo 5/2 by occupation

R.W.W.

Property  
Acquired From:  
Acct. No.


MAP BLOCK PAR SUB  
 OLD: 0301  
 5-1-43  
 NEW: 0306  
 Photo 054 Call No

3-1		43A
Map	Block	Parcel

Date	Grantor (From)	Grantee (To)	D.B.	Pg.	Type	W.D. Cons
1-86	Carmichael, Robert L.	Carmichael, John W.	541	187	W	20.00
9/22/08	Carmichael, John W.	DeDuck, Mary M.	3297	308	W/D	146.00

City	G.M.D.	L.D.	L.L.	Dimensions	Acreage				
		3	1294		Return	Deed	Plat	Comp.	Used
						2.08			
Subdivision					Block	Lot	Plat Bk.	Page	
							31	82	

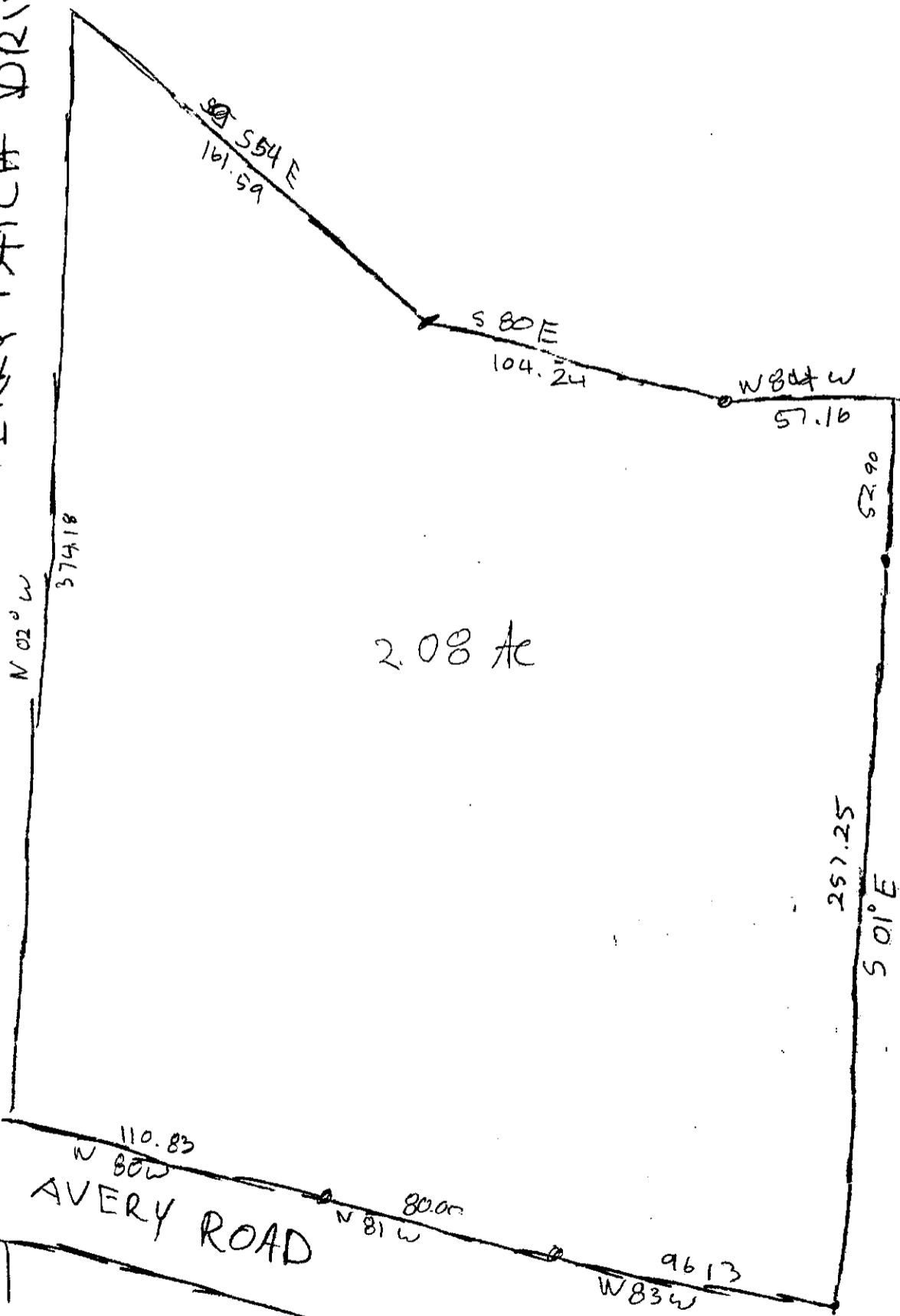
Brief Legal Description



LL  
1226


LL  
1294

BERRY PATCH DRIVE



110.83  
N 80° W  
AVERY ROAD

Scale 1" = 50'



Name On Return: Garrett, J. Canton, Ga.	MAP BLOCK PAR SUB OLD: 0301 NEW: 0306	PAR SUB 041	3-1	1-7	4-1
Name On Deed:		Photo Call No. 055	Map	Block	Parcel

Property Address:	Property Acquired From:			
Acquired By: Deed Will	Approximate Date Acquired:	Recorded Yes No	D.B. Pg.	Size: (Dim. or Ac.)
Bounded By: N.	S.	E.	W.	

Date	Grantor (From)	Grantee (To)	D.B.	Pg.	Type	W.D. Cons.
6/6/52	Coemichael, W. G.	Garrett, Jesse	25	292	WD	—
1-15-71	Garrett Jesse	Berry, LARRY D.	110	656	WD	30 <sup>50</sup> Rent

City	G.M.D.	L.D.	L.L.	Dimensions	Acreage				
out	818	3	1227 1294	10.37 AC.±	Return	Deed	Plat	Comp.	Used
					20	12		12.71	12
Subdivision	Block	Lot	Plat Book	Page					

Brief Legal Description: *off N/S Indian Small Rd*

*(over)*

25-282  
1227, 1294 & L  
14LD  
RACI  
on deed

Bp - SW cor. of lot # 1227 & running  
N along original line 44.73  
rods

A straight line E - to a point  
approximately half way across  
said lot 4227 36 rods.

S - a straight line 46 rods to  
ditch or gulley  
ward - following center of  
ditch to W line of lot 1294  
N - 7.27 rods to Bp



Property  
Acquired From:  
Acct. No.


MAP BLOCK PAR SUB  
OLD: 0301  
NEW: 0306

043  
056 Call No

3-1		43
Map	Block	Parcel

Date	Grantor (From)	Grantee (To)	D.B.	Pg.	Type	W.D.Cons
11-89	CARMICHAEL, R. L.	CARMICHAEL, FRANCES	834	253	W	-0-
9/14/02	CARMICHAEL, FRANCES	THE FRANCES CARMICHAEL REVOCABLE TRUST	5552	290 288	QC W/D	-0-

City	G.M.D.	L.D.	L.L.	Dimensions	Acreage				
		3	1227 1294	25.34 AC <del>25.92 AC</del>	Return	Deed	Plat	Comp.	Used
Subdivision					Block	Lot	Plat Bk.	Page	
Brief Legal Description							71	46	
* ADJUSTED ACREAGE PER 2002 DEED 5552-288. 1/7/03									



Name On ~~Carmichael, J.L. Est.~~  
 Return: ~~Canton, Ga. R 2~~

2-100 65  
 Photo Call No.

3-1 43  
 Map Block Parcel

Name On Deed:

Property Address:

Property Acquired From:

Acquired By: Deed Will \_\_\_\_\_ Approximate Date Acquired: \_\_\_\_\_ Recorded Yes \_\_\_\_\_ No \_\_\_\_\_ D.B. \_\_\_\_\_ Pg. \_\_\_\_\_ Size: (Dim. or Ac.) \_\_\_\_\_

Bounded By: N. \_\_\_\_\_ S. \_\_\_\_\_ E. \_\_\_\_\_ W. \_\_\_\_\_

Date	Grantor (From)	Grantee (To)	D.B.	Pg.	Type	W.D. Cons.
12/2/18	Carmichael, A.W.	Carmichael, J.L.	NN	510	WD	6605 <sup>00</sup>
11/30/66	Carmichael, A.W.	Carmichael, J.L.	KK	486	WD	
4/5/71	Mrs. Carmichael J.L. <sup>et al</sup>	Carmichael, B.L.	136	695	w/p	

City	G.M.D.	L.D.	L.L.	Dimensions	Acreage				
					Return	Deed	Plat	Comp.	Used
out	818	3	1227 1294		47	33		33.79	33.79
	Subdivision		1229	pt of	Block	Lot	Plat Book	Page	

Brief Legal Description:  
 Tract N/S Indian Knoll Rd  
 (over)

30.92

NW-510 33 ac.  
1227, 1294 LL on deed  
34D

Bp - Original line where it  
crosses Marietta Rd, running N  
to Rock cor.

W - On original line to Rock  
Cor, ditch to gully

S - along Howell Rd.  
Gully - to crossroads

S - to crossroads  
SE - to Marietta Rd. to Bp

Thence up Marietta Rd. to Bp  
1212 - 486 14<sup>3</sup>/<sub>5</sub> - ac.  
1229 LL 34D on deed

Bp - NW cor, running E 18 R.  
38 R to Rock cor.  
26 R - along public rd. to settlement rd.

leading to J.H. Dwyer  
40 R - to original line  
W 40 R to W cor.



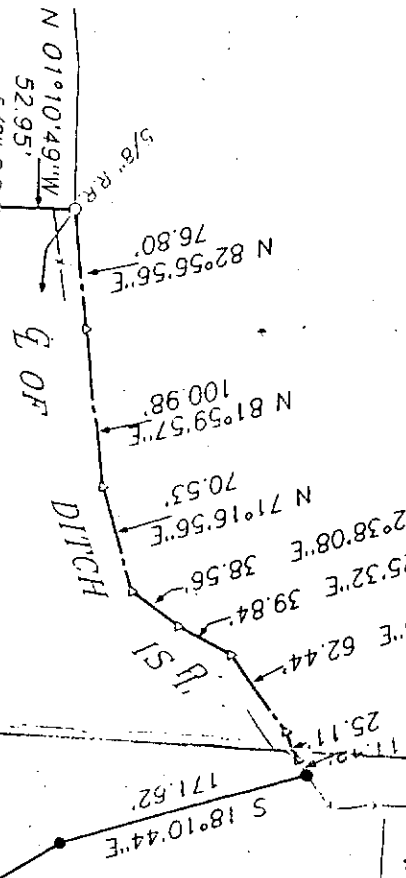




APPROVED FOR RECORDING  
*John Wayne Carmichael*  
 Planning Administrator  
 Cherokee County, Georgia  
 Date JUNE 23, 1978

N/W  
 JOHN WAYNE CARMICHAEL  
 DB 541 PG 187  
 PB 31 PG 82

5.00 ACRES  
 AVERY ROAD 40' R/W  
 EAST CHEROKEE DRIVE 50' R/W



LAND LOT CORNER PER  
 PLAT FOR JAMES MELVIN SAMS  
 BY BENNY H. BLANTON  
 DATED FEB. 1973

GA CHEROKEE COUNTY  
 PLAT FILED FOR RECORD  
 AT 3:50 PM  
 RECORDED IN PLAT  
 BOOK 57 PAGE 12  
 AVNE M. RENEAU  
 CLERK SUPERIOR COURT

SURVEY FOR  
 John Wayne Carmichael

LAND LOT 1294

1297  
 3/4" O.P.  
 1298  
 APPROX. L.L.L.

L.L.  
 1294  
 L.L.  
 1293

APPROX. L.L.L.

N/F  
 FRANCES CARMICHAEL

S 00°02'45"E 224.29'  
 S 58°10'10"W 58.87'  
 S 58°10'10"W 224.29'

5.00 ACRES

Q OF

DITCH

U.S.I.

EAST CHEROKEE DRIVE 50' R/W

AVERY ROAD 40' R/W

N 57  
N 69

77

77

REFERENCE



Property Acquired From:
Acct. No.

Photo	Call No
-------	---------

03N06		57
Map	Block	Parcel

Date	Grantor (From)	Grantee (To)	D.B.	Pg.	Type	W.D. Cons
		CLEO L. POTTER, REUBEN D. &				
7/16/99	POTTER, JEANNE B. &	" "	3731	48	W/D	FOR 2.85 AC 39.90
7/21/99	POTTER, REUBEN D. &	ESTATES DEVELOPMENT, L.L.C.	3731	50	W/D	1,016.80
ADD	BERRY, HARRY D. &	" " "	4205	70	W/D	FOR 1.63 AC 32.50

City of Shiloh 2/13/00

City	G.M.D.	L.D.	L.L.	Dimensions	Acreage				
		3	1154 1155 1220	94.15 AC	Return	Deed	Plat	Comp.	Used
Subdivision				1221, 1223 1222, 1226 1227, 1295	Block	Lot	Plat	Bk.	Page
							59		184
Brief Legal Description Adjusted Acreage per 1999 Deed 3731-50 & Plat 59184. 10/7/99									



Name On Return: <i>Threat 1220</i>	MAP BLOCK OLD: 0301	PAR SUB 042	3-10		42	
Name On Deed:	NEW: 0306	Plat No 057	Col. No.	Map	Block	Parcel
Property Address:			Property Acquired From:			
Acquired By:	Deed Will	Approximate Date Acquired:	Recorded Yes No	D.B. Pg.	Size (Dim. or Ac.)	
Bounded By:	N.	S.	E.	W.		

Date	Grantor (From)	Grantee (To)	D.B.	Pg.	Type	W.D.Cons.			
<del>12/11/62</del>	<del>McCormick, Mrs. Mary</del>	<del>Threat, J. W. Sr &amp; Thomas</del>	<del>68</del>	<del>144</del>	<del>W</del>				
7/79	THREAT, J. W. SR. THOMAS, M. M.	POTTER, REUBEN D. CLEO L.	266	496	W	297 <sup>80</sup>			
10-89		Joint Tenants	832	498	W	-0-			
6-3-91	Potter, Reuben D. & Cleo L.	Potter, Reuben D. & Cleo L.	630	570	W	-0-			
City	G.M.D.	L.D.	L.L.	Dimensions	96.1-96.37 AC Acreage 97.22 AC				
	818	3rd	1159 1155 1222	90.37 AC <del>92.71 AC</del>	Return	Deed	Plat	Comp.	Used
						1	1693	17129	1693
	Subdivision	1223		Block	Lot	Plat Book	Page		
		1226 1227 1295				2	369		
Brief Legal Description: <del>ADJUSTED</del> ADJUSTED ACREAGE PER OWNER HE STATES THAT WHEN FOR 90 TAX PARCEL 20 HE BOUGHT THIS, THERE WAS 165 AC SEEMS AS THOUGH THIS COMBINED PARCEL BEGAN AS 169 AC, ADJUSTED PER OWNER ONLY, 4-12-94									

90

100

100

Property Acquired From:
Acct. No. 57

Photo	Call No
-------	---------


3-6		57A
Map	Block	Parcel

Date	Grantor (From)	Grantee (To)	D.B.	Pg.	Type	W.D. Cons
5/16/98	CLED L. POTTER, REUBEN W.	DANIEL, ALLEN A. & VICKIE	3133	135	W/D	26.50

City	G.M.D.	L.D.	L.L.	Dimensions	Acreage				
					Return	Deed	Plat	Comp.	Used
		3	12216			2.04±			2.04±
Subdivision					Block	Lot	Plat Bk.	Page	
COTTONWOOD ACRES						PART OF 12			

Brief Legal Description

DELETE & COMBINE WITH  
 30M PER OWNER'S REQUEST  
 3/22/99



Property Acquired From:
Acct. No.

Photo	Call No

03N06		58
Map	Block	Parcel

Date	Grantor (From)	Grantee (To)	D.B.	Pg.	Type	W.D.Cons
6/21/99	COTTONE, ANTHONY J.	UNION HILL PARTNERS, LLC	31695	21	W/D	637. <sup>50</sup>
1/31/07	UNION HILL PARTNERS, LLC	GARRETT MILL INVESTMENTS, LLC	9382	219	WD	1,108. <sup>20</sup>

City	G.M.D.	L.D.	L.L.	Dimensions	Acreage 45.54 AC. ±				
		3	1154 1155		Return	Deed	Plat	Comp.	Used
Subdivision 1156				Block	Lot	Plat Bk.	Page		

Brief Legal Description






Name On Return:-	MAP OLD: 0301	BLOCK	PAR 023	SUB	3-1		23
Name On Deed:	NEW: 0306		Photo 058	Call No	Map	Block	Parcel

Property Address:	Property Acquired From:				
Acquired By:	Deed Will	Approximate Date Acquired:	Recorded Yes No	D.B. Pg.	Size: (Dim. or Ac.)
Bounded By:	N.	S.	E.	W.	

Date	Grantor (From)	Grantee (To)	D.B.	Pg.	Type	W.D. Cons.
1/81	HOLTZCLAW, W. J.	WENGER, HANS & SYLVIA	317	864	W	81 <sup>00</sup>
12/91	WENGER, HANS & SYLVIA	COTTONE, ANTHONY J.	1103	233	W	177.45
12/99	HOLTZCLAW, BOBBY & SUE L.	" " "	3695	23	W/D	For 14.67 AC <sup>±</sup> 160.80

City	G.M.D.	L.D.	L.L.	Dimensions	45.54 AC <sup>±</sup> Acreage		
		3	1154 1155		Return Deed Plat Comp Used		
Subdivision 1156				Block	Lot	Plat Book	Page
						20	19

Brief Legal Description:



Name On Return: Holtzclaw, W.J.  
 Canton, Ga. R-1

Name On Deed:

Photo Call No.

3-1 23  
 Map Block Parcel

Property Address:

Property Acquired From:

Acquired By: Deed Will Approximate Date Acquired: Recorded Yes No D.B. Pg. Size: (Dim. or Ac.)

Bounded By: N. S. E. W.

Date	Grantor (From)		Grantee (To)		D.B.	Pg.	Type	W.D.Cons.			
8/24/64	Holtzclaw, Chloa <sup>MRS.</sup>		Holtzclaw, W.J.		75	87	WD	—			
9/81	<del>Holtzclaw, Chloa</del>		<del>Holtzclaw, W.J.</del>		311	237	QC				
9/81	Holtzclaw, <del>Chloa</del> <sup>BERRY</sup>		Holtzclaw, W.J.		311	242	QC	—			
City		G.M.D.	L.D.	L.L.	Dimensions		Acreage 30.52 AC.				
out		818	3	1155 1156	plot		Return 39	Deed 20	Plat	Comp. 15.42	Used 15.42
Subdivision					Block	Lot	Plat Book	Page			
							3	89			
Brief Legal Description: 1981 deed 311/237 covers parcel 23 and southern portion of parcel 24. Deed 311/242 covers southern portion of 24 only. (Per deed 311/237 30.52 total acreage)											

43-347 L 1155  
1156

~~Fig. at road work on w/s of  
Wing (containing rd), being N/E cor.  
of property herein conveyed....~~

~~W to Branch  
S along Branch to W.P. Howard  
E along Howard line to R.  
N to beg. Pt.~~

17.13  
13.82  
30.95

20 AC T

75-87

Plat Book 3

Page 89

3.673

.42

3.173

1.46

7396

14692

22038

134266

14692

36738


216258

Name On Return:		MAP	BLOCK	PAR.	SUB	3-1		59	
Name On Deed:		OLD: 0301		059		Map	Block	Parcel	
Property Address:		NEW: 0306		to	Call No.				
Acquired By:		Deed	Approximate Date Acquired:	Recorded Yes	Recorded No	D.B.	Pg.	Size: (Dim. or Ac.)	
Bounded By:		N.	S.	E.		W.			

Date	Grantor (From)	Grantee (To)	D.B.	Pg.	Type	W.D.Cons.
6-25-70	HOLTZCLAW, CLARA	HOLTZCLAW, BOBBY	131	87	4/0	-
4/12/99	HOLTZCLAW, BOBBY	HOLTZCLAW, BOBBY & SUE L.	3601	168	W/D's	-0-

City	G.M.D.	L.D.	L.L.	Dimensions	Acreage		Return			
		3	1149	4.37 AC	21.32 AC	4.522	Deed	Plat	Comp.	Used
			1150	6.105 AC			10			10
			1151	5.32 AC						
			1152							

Brief Legal Description: ~~PARCEL 24~~ COMBINED PER B.O.A. OFFICE 3/4/94  
~~PARCEL 63A~~ COMBINED PER OWNER & TAX ASSESSORS REQUEST 1/11/08



Property Acquired From: <b>59</b>
Acct. No.

Photo	Call No
-------	---------

<b>03N06</b>		<b>59A</b>
Map	Block	Parcel

Date	Grantor (From)	Grantee (To)	D.B.	Pg.	Type	W.D.Cons
<b>8/13/07</b>	<b>SUE L. HOLTZCLAW, BOBBY</b>	<b>LORI E. DANIEL, RUSSELL</b>	<b>9862</b>	<b>23</b>	<b>LSD</b>	<b>-0-</b>


City	G.M.D.	L.D.	L.L.	Dimensions	Acreage				
					Return	Deed	Plat	Comp.	Used
		<b>3</b>	<b>1155</b>			<b>228</b>	<b>228</b>		<b>228</b>
Subdivision					Block	Lot	Plat Bk.	Page	

Brief Legal Description

---



---






Property Acquired From:	MAP BLOCK PAR SUB OLD: 0301 023 A
Acct. No.	NEW: 0306 Photo 060 Call No

3-1		23A
Map	Block	Parcel

Date	Grantor (From)	Grantee (To)	D.B.	Pg.	Type	W.D. Cons
8/84	LARRY & HESTER, AMELIA LYNN	SPEARMAN, DORIS	415	613	W	44 <sup>00</sup>
4/89	SPEARMAN, DORIS	COX, ALLAN R & JOANNA R.	789	578	W	53 <sup>50</sup>
10/12/00	COX, ALLAN R. & JOANNA R.	COPELAND, BRIAN K.	4333	408	WD	104 <sup>00</sup>

City	G.M.D.	L.D.	L.L.	Dimensions	Acreage			
		3	1155		Return	Deed	Plat Comp.	Used
Subdivision					Block	Lot	Plat Bk.	Page
							26	101
Brief Legal Description								



Name On Return: *Rt 2 Canton, GA.*

Photo	Call No.

3-1		234
Map	Block	Parcel

Name On Deed:

Property Address:

Property Acquired From:

Acquired By: Deed  Will  Approximate Date Acquired: Recorded Yes  No  D.B.  Pg.  Size: (Dim. or Ac.)

Bounded By: N. S. E. W.

Recorded 7-30-84

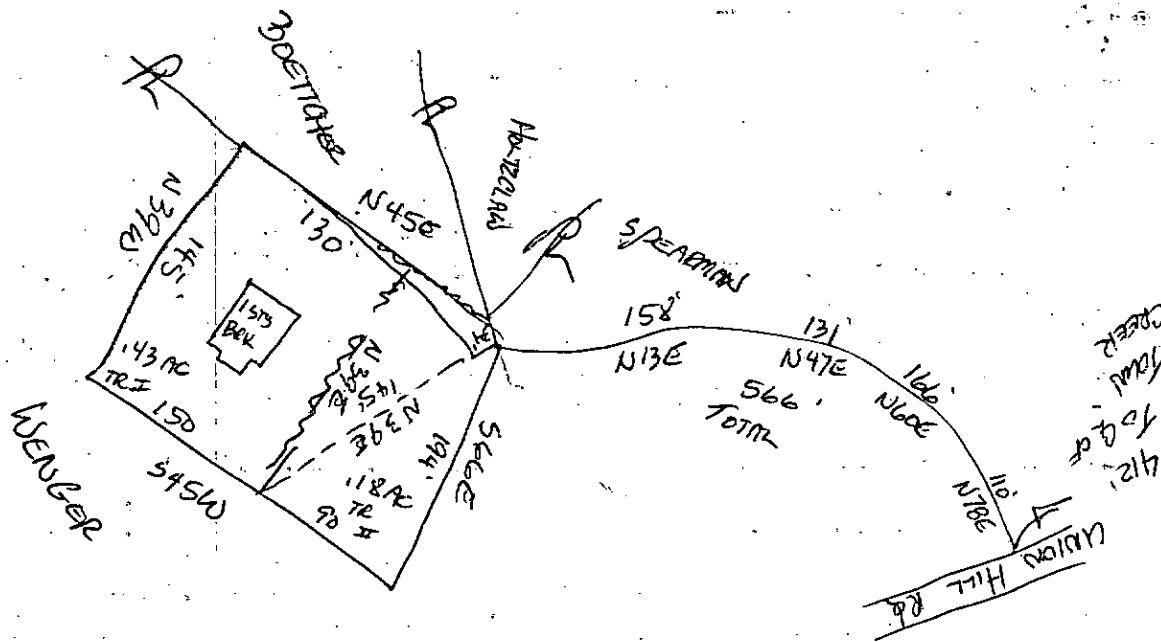
Date	Grantor (From)	Grantee (To)	D.B.	Pg.	Type	W.D.Cons.
4-22-71	HOLTZCLAW, W.J.	CARNES, DONALD L.	112	487	WD	-

77	Carnes, Donald L.	HESTER, Larry & Amelia	226	390	W.	20 <sup>50</sup>
9/81	L.C. & PHILLIPS, GRACE	" " "	415 411	611 166	W.	40 1

City	G.M.D.	L.D.	L.L.	Dimensions	Acreage <i>1.107</i>				
	818	3	1155	145' x 130' 130' x 130'	Return	Deed	Plat	Comp.	Used

Subdivision	Block	Lot	Plat Book	Page

Brief Legal Description:  
*LOT off WALTON HILL RD  
 80' x 411/166' Come from parcel 26*




Property Acquired From:	MAP BLOCK PAR SUB OLD: 0301 026 A
Acct. No.	NEW: 0306 Photo 061 Cnll No.

3-1		26A
Map	Block	Parcel

Date	Grantor (From)	Grantee (To)	D.B.	Pg.	Type	W.D. Cons
1/91	CLINE, BOB & FAYE I.	STARKS, FRANKIE N.	945	241	W	25.00

City	G.M.D.	L.D.	L.L.	Dimensions	Acreage			
		3	1150 1155		Return	Deed	Plat Comp.	Used
							153	
Subdivision				1156	Block	Lot	Plat Bk.	Page
							27	253

Brief Legal Description



Name On Return:

Photo	Call. No.

3-1		26A
Map	Block	Parcel

Name On Deed:

Property Address:

Property Acquired From:

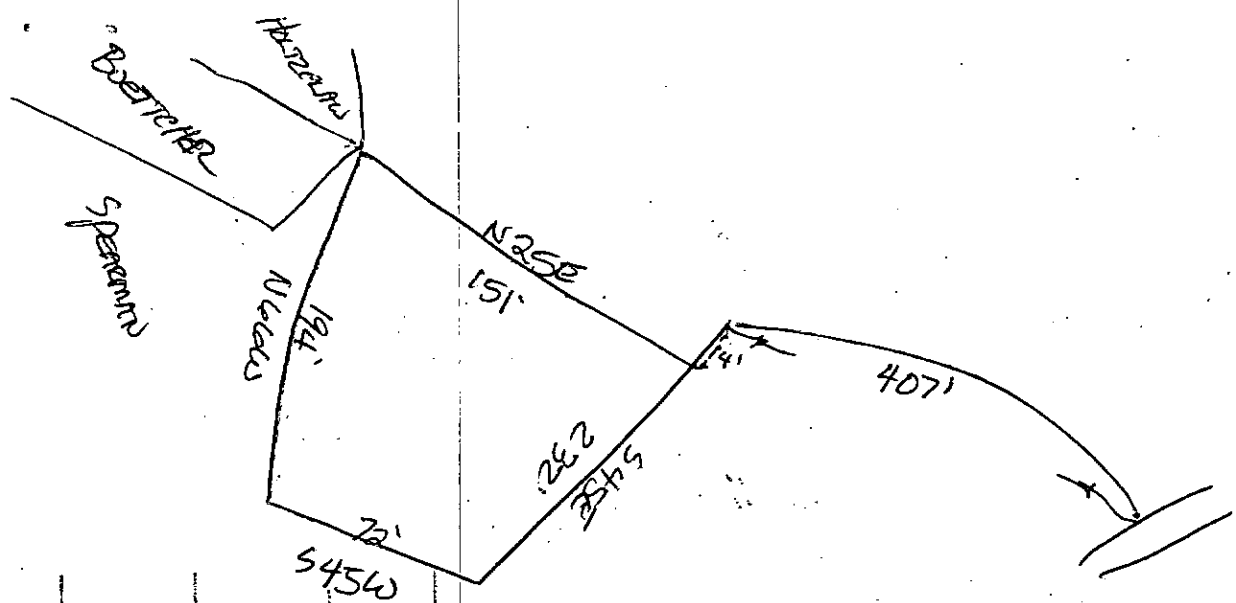
Acquired By:	Deed Will: <input type="checkbox"/> <input type="checkbox"/>	Approximate Date Acquired:	Recorded Yes <input type="checkbox"/> No <input type="checkbox"/>	D.B. <input type="checkbox"/> Pg. <input type="checkbox"/>	Size: (Dim. or Ac.)
--------------	--	----------------------------	---	--	---------------------

Bounded By:	N.	S.	E.	W.
-------------	----	----	----	----

Date	Grantor (From)	Grantee (To)	D.B.	Pg.	Type	W.D.Cons.
9/81	PHILLIPS, GRACE <i>L.C. &amp;</i>	HOLTZCLAW, MARY RUTH <i>KENNETH &amp;</i>	311	302	W	2 <sup>80</sup>
7/85	HOLTZCLAW, MARY RUTH <i>KENNETH &amp;</i>	CLINE, KEITH M.	472	301	W	20 <sup>00</sup>
11-3-86	Cline, Keith M.	Cline, Bob & Fay I.	578	322	W	22. <sup>79</sup>

City	G.M.D.	L.D.	L.L.	Dimensions	Acreage				
		3	1150 1155		Return	Deed	Plat	Comp.	Used
						.53 <sup>11</sup>			
Subdivision					Block	Lot	Plat Book	Page	
							27	253	

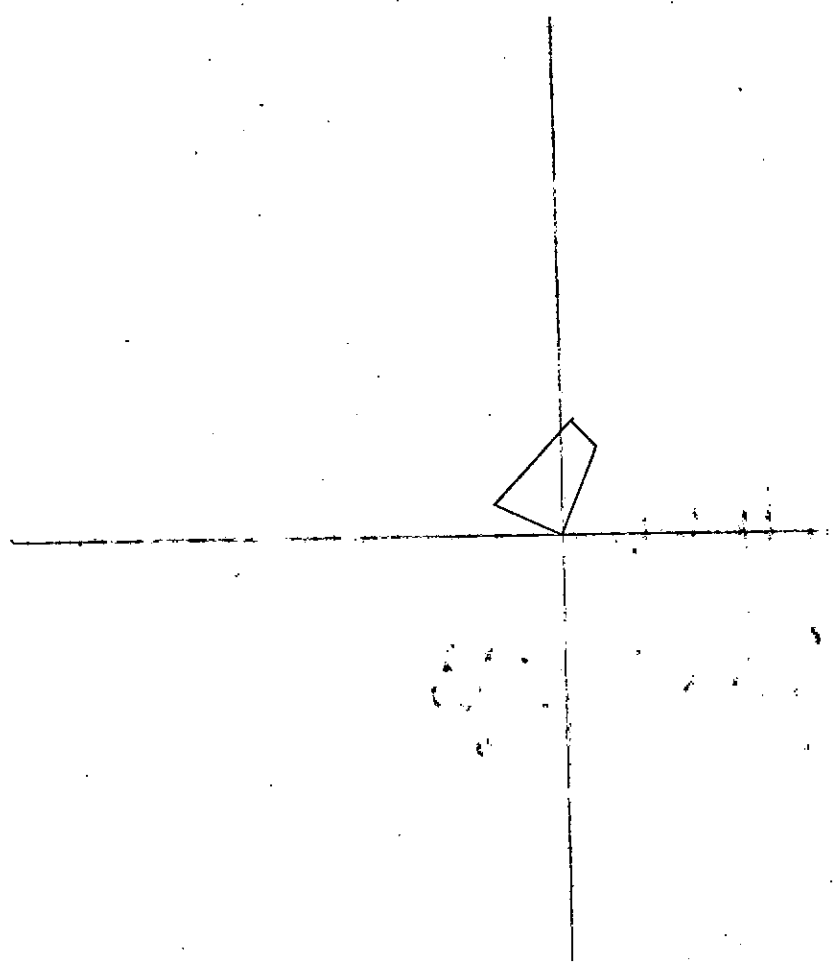
Brief Legal Description:



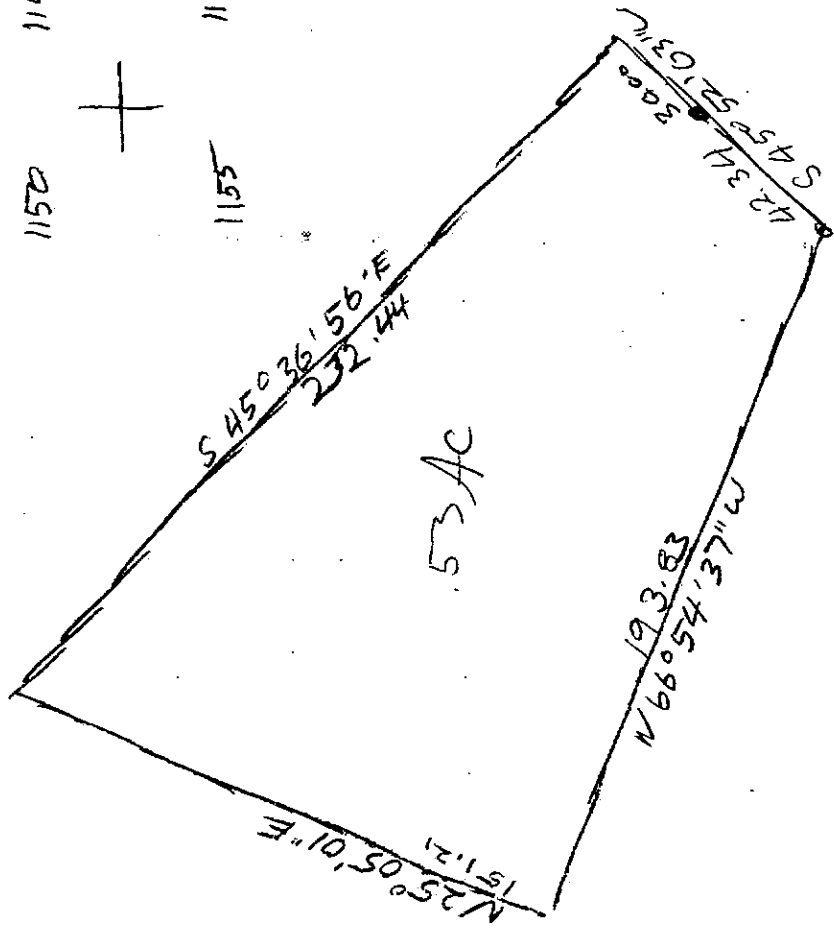
Brief Level Description:




N



1150      1149  
+  
1155      1156





Property Acquired From:
Acct. No.

Photo	Call No
-------	---------

03N06		62
Map	Block	Parcel

Date	Grantor (From)	Grantee (To)	D.B.	Pg.	Type	W.D. Cons
10/6/04	SECRETARY OF HOUSING AND URRAN DEVELOPMENT	MCALLISTER, ALAN	7438	329	SPE WD	0
1/5/05	McALLISTER, ALAN W.	McALLISTER, ALAN W. <sup>STACY</sup>	71674	210	QC	-0-

City	G.M.D.	L.D.	L.L.	Dimensions	Acreage				
		3	1150 1155		Return	Deed	Plat	Comp.	Used
Subdivision					Block	Lot	Plat Bk.	Page	
Brief Legal Description									



Property Acquired From:	MAP BLOCK PAR SUB OLD: 0301 026 B	3-1		26B
Acct. No.	NEW: 0306	Photo 062	Call No	Map Block Parcel

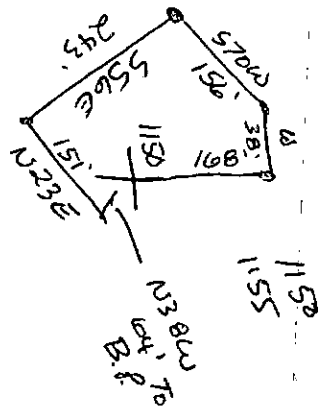
Date	Grantor (From)	Grantee (To)	D.B.	Pg.	Type	W.D. Cons
2/83	PHILLIPS, L. C. & GRACE	BOETTCHER, STEVEN GORDON & HENSCHEL, KAREN ANN	341	28	W	38.70
7/86	Boettcher, Gordon S.	Boettcher, Karen Ann <sup>F/R/A</sup>	559	562	QC	-0-
10/27/99	<sup>P/R/A</sup> BOETTCHER, KAREN A.	MILLER, BRIAN C.	3894	17	WD	89.70
10/27/99	MILLER, BRIAN C.	MILLER, BRIAN C. & ANGELA L.	3894	34	QC	-0-
6/3/03	MILLER, BRIAN G.	CHASE MANHATTAN MORTGAGE CORPORATION	6846	77	DEED UNDER POWER	⊖
6/3/03	CHASE MANHATTAN MORTGAGE CORPORATION	SECRETARY OF HOUSING AND URBAN DEVELOPMENT	6846	81	SPEC WD	⊖

City	G.M.D.	L.D.	L.L.	Dimensions	Acreage		
		3	1150		Return	Deed	Plat Comp.
			1155			DIM	Used

Subdivision	Block	Lot	Plat BK.	Page

Brief Legal Description

1<sup>st</sup> CALL  
231



Property  
Acquired From:  
Acct. No.

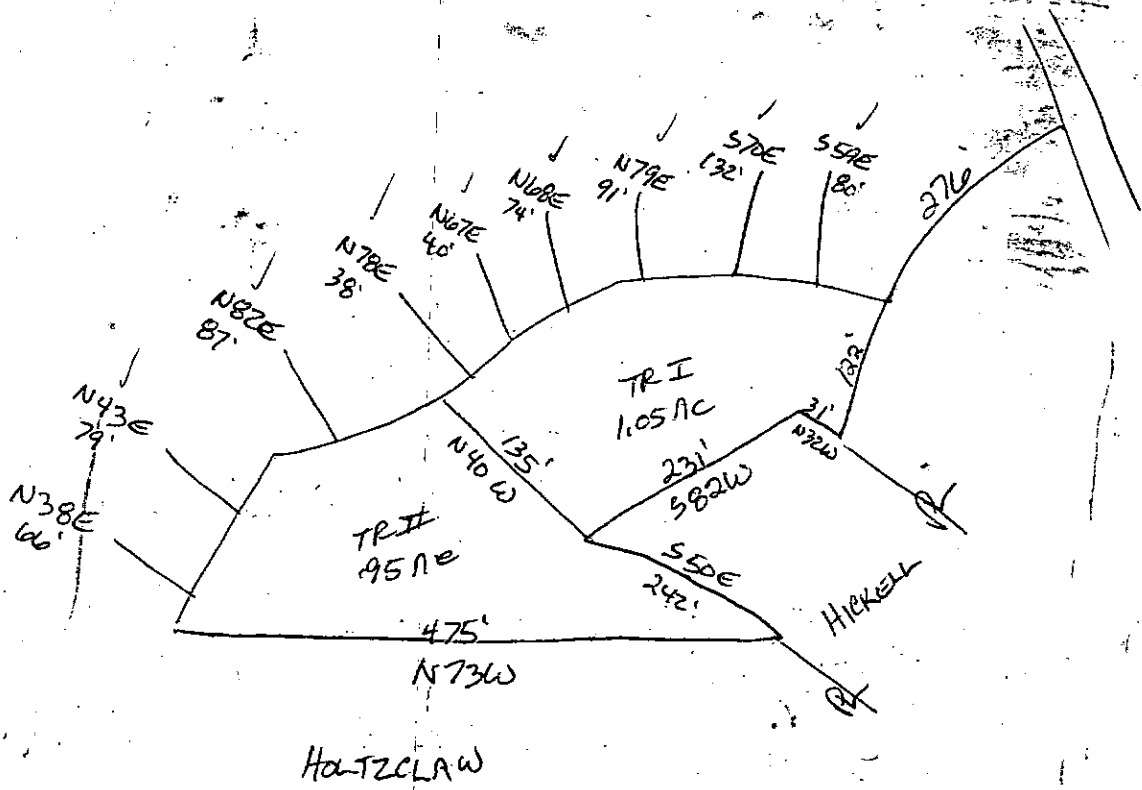
MAP BLOCK PAR SUB  
OLD: 0301  
NEW: 0306

059 A  
063

3-1  
Map Block Parcel  
59A

Date	Grantor (From)	Grantee (To)	D.B.	Pg.	Type	W.D. Cons
10/84	HOLTZCLAW, BOBBY	WILKIE, MITCHELL D. <del>1/2 INT.</del> HOLTZCLAW, LORI L.	425	207	W	-0-
7/21/93	WILKIE, LORI L. HOLTZCLAW	DANIEL, RUSSELL <del>1/2 INT.</del>	1544	64	W	-0-
?/1/90	WILKIE, MITCHELL D.	WILKIE, LORI L. HOLTZCLAW <del>1/2 INT.</del>	1544	62	QC	-0-
6/14/02	WILKIE, LORI L. HOLTZCLAW DANIEL, RUSSELL	LORI L. DANIEL, RUSSELL E. E.	5398	184	QC	-0-
4/15/05	DANIEL, RUSSELL E. E. LORI L.	JOHNSON, ELLIOTT	7860	430	WD	1167.00
4/15/05	JOHNSON, ELLIOTT	ALVARES, ROSEMARY REINA JOHNSON, ELLIOTT RAMSEY	7860	447	QC	-0-
City		G.M.D.	L.D.	L.L.	Dimensions	Acreage
			3	1150	1.05 AC	
Subdivision			Block	Lot	Plat Bk.	Page
				TRACT 1	26	188
Brief Legal Description						

REB  
8/5/93





Property Acquired From: 63
Acct. No.

Photo	Call No
-------	---------

03N016		63A
Map	Block	Parcel

Date	Grantor (From)	Grantee (To)	D.B.	Pg.	Type	W.D.Cons
4/15/05	DANIEL, RUSSELL L. & LORI L.	HOLTZCLAW, BOBBY SUE L.	7860	429	WD	-0-

DELETE & COMBINE  
 WITH 59 PER OWNER'S REQUEST  
 ASSESSORS REQUEST  
 1/11/07  
 TAX

City	M.D.	L.D.	L.L.	Dimensions	Acreage				
		3	1/50 1/55		Return	Deed	Plat	Comp.	Used
						.95			.95
Subdivision					Block	Lot	Plat	Bk.	Page
						TRACT 2	26		188
Brief Legal Description									



Property Acquired From:
Acct. No.

Photo	Call No
-------	---------


03N06		64
Map	Block	Parcel

Date	Grantor (From)	Grantee (To)	D.B.	Pg.	Type	W.D. Cons
11/16/07	DORIS BUTTERWORTH SPEARMAN, DORIS H.	BUTTERWORTH, DORIS H.	9931	405	WD	-0-

City	G.M.D.	L.D.	L.L.	Dimensions	Acreage 2.72 AC				
		3	1149 1150		Return	Deed	Plat	Comp.	Used

Subdivision	Block	Lot	Plat Bk.	Page
			3	89

Brief Legal Description



Name On Spearman, H Return: Canton, Ga	MAP OLD: 0301	BLOCK	PAR 028	SUB	3-1	1	28
Name On Deed:	NEW: 0306		Photo 064	Call No	Map	Block	Parcel
Property Address:	Property Acquired From:						
Acquired By:	Deed Will	Approximate Date Acquired:	Recorded Yes No	D.B. Pg.	Size: (Dim. or Ac.)		
Bounded By:	N.	S.	E.	W.			

Date	Grantor (From)	Grantee (To)			D.B.	Pg.	Type	W.D.Cons.
7/-/60	Holtzclaw, Chlora MRS	Spearman, H. M. Doris H.			58	348	WD	
76	Holtzclaw, Bobby	" "			209	462	W	100
9/80	SPEARMAN, H. M.	SPEARMAN, DORIS H.			292	193	Exec. deed	-
City	G.M.D.	L.D.	L.L.	Dimensions	2.72 AC Acreage 1.71			
out	818	3	1149 1150		Return	Deed	Plat	Comp. Used
					1	1.15		1.1 1.15
Subdivision					Block	Lot	Plat Book	Page
							3	89
Brief Legal Description:								
Lot w/s Carmichael - Bell Store Rd.								

(over)

58-34D  
1149, 1150 LK  
1.15 ac.  
on deed

31 34D.

Bp - Intersection of branch with  
Canton Creek

SW - 180' from where Union Hill  
Creek

Rd. crosses said Canton  
Creek a SE 1/4

Thence following said branch a SE 1/4  
of

Course crossing  
10 + 1150 for 350'

S-44 0.45 min. W 150' to Canton  
Creek

N-43 0.45 min. W 320' to Canton  
branch

NE 1/4 - 115' to intersecting  
at Bp


Property Acquired From:	MAP OLD: 0302	BLOCK	PAR 065	SUB	3-2		65
Acct. No.			Photo	Call No	Map	Block	Parcel
	NEW: 0306		065				

Date	Grantor (From)	Grantee (To)	D.B.	Pg.	Type	W.D. Cons
11/14/83	SOUTHEASTERN LAND FUND INC.	BONNIE HALEY DONALD &	375	621	WD	20.00
12/91	HALEY, DONALD & BONNIE	ANN B REECE, RICHARD J. &	1097	11	WJ	110.50

City	G.M.D.	L.D.	L.L.	Dimensions	Acreage				
	818	3	1149 1150		Return	Deed	Plat	Comp.	Used
						3.65			

Subdivision	Block	Lot	Plat Bk.	Page
GARRISON FARMS	A	13	23	102

Brief Legal Description





Property Acquired From:
Acct. No. 7

Photo	Call No
-------	---------

03ND6		106
Map	Block	Parcel

Date	Grantor (From)	Grantee (To)	D.B.	Pg.	Type	W.D. Cons
12/4/98	Wilcosky Homes, INC.	Virginia Lee, Houston, Daniel W.E	34ND6	85	JNT. W/D	259.00
11/3/06	VIRGINIA LEE HOUSTON, DANIEL W.	BELLEVEUE, MARC LA FORTUNE, MARIE	919B	186	W/D	635.00

City	G.M.D.	L.D.	L.L.	Dimensions	Acreage 6 AC. ±				
		3	1083 1151		Return	Deed	Plat	Comp.	Used
Subdivision					Block	Lot	Plat Bk.	Page	
Brief Legal Description									



MAP BLOCK PAR SUB  
 Name On Return: Haley, Canton. OLD: 0302 017  
 Name On Deed: NEW: 0306 066 Call No

3-2 17  
 Map Block Parcel

Property Address: Property Acquired From:  
 Acquired By: Deed Will Approximate Date Acquired: Recorded Yes No D.B. Pg. Size: (Dim. or Ac.)  
 Bounded By: N. S. E. W.

Date	Grantor (From)	Grantee (To)	D.B.	Pg.	Type	W.D. Cons.
11/8/47	Haley, A. T.	Haley, Oscar M.	15	589	WD	2000 <sup>00</sup>
3/80	Haley, Oscar M.	Haley, Bertha W.	283	290	Asent	-
5/13/98	Haley, Bertha W.	WILCOSKY HOMES, INC.	3122	77	W/D	69 <sup>00</sup>
	City	G.M.D.	L.D.	L.L.	Dimensions	Acres
	out		3	1082	44.4 AC ± 6 AC ±	18 ±
				1150	17.5 AC ±	79 ±
	Subdivision			1157	1157, 1083	20
					Block	Lot
					Plat Book	Page

Brief Legal Description:  
 (over)

15-589

1082; 1151; 1150; 1150

34D

34D

Tract I  
BP - Conditional cor. on NW side of  
land lot 1082

SW 1/4 - 100 yds.

S - the conditional line on W side of  
land lot 1082 to conditional line on W side of  
land lot 1082 said rock

Cor. which is marked by F lot 1082  
as the SW conditional cor. E + W on S

side of original line which runs

at original line which runs E + W on S

side of land lot 1082 on W side of lot

S - Conditional line on W side of lot

1151 to Rd. N + S line on E side

E from W to original cor. of lot 1082

of lot 1151 to conditional cor. of lot 1082

N - to SE original line on E side of lot 1082

N - the original line on NW side of lot 1082

+ to conditional cor. on NW side of lot 1082

to BP 32 ac. 34D 25 ac.

Tract II 1082, 1150 LL 34D

BP - NW conditional cor. of lot 1082 + running

S from N the original line to SW conditional

cor. of lot 1082 line from N to S conditional


S - the original line from N to S conditional  
cor. of lot 1150, marked by a rock to SE conditional  
E from W the conditional line to SE conditional  
cor. of lot 1150 to public rd. S to NE cor. of lot  
1150, Thence the public rd N from S to NE cor. of lot  
1150, Thence the public rd to cor., the  
NE conditional cor. of lot 1082. Total 52 ac.

Property Acquired From:
Acct. No. 66

Photo	Call No
-------	---------

3-6		66A
Map	Block	Parcel

Date	Grantor (From)	Grantee (To)	D.B.	Pg.	Type	W.D. Cons				
5/1/98	HALEY, BERTHA W.	HALEY, CAROLE S. & JAMES L. &	3122	168	W/D	84.40				
4/7/03	HALEY, CAROLE S. & JAMES L. &	CHRISTOFIELD, SANDRA K. & PETER G. &	6033	58	WD	178.00				
5/19/03	CHRISTOFIELD, SANDRA K. & PETER G. &	PROPERTIES, INC d/b/a L & C PROPERTIES.	6986	60	Recorded W/D	0				
5/20/05	L & C PROPERTIES, INC	CHRISTOFIELD, SANDRA K. & PETER G. &	8008	125	WD	-0-				
2/24/06	CHRISTOFIELD, SANDRA K. & PETER G. &	BERRY, CHARLES	8600	121	WD	1,250.00				
7/21/06	BERRY, CHARLES	THE FAMILY TRUST OF CHARLES BERRY	8960	459	QC	-0-				
	City	G.M.D.	L.D.	L.L.	Dimensions	Acreage				
			3	1151 1083		Return	Deed	Plat	Comp.	Used
							7.779±			7.78±
	Subdivision				Block	Lot	Plat	Bk.	Page	
Brief Legal Description										



Property Acquired From:
Acct. No.

Photo	Call No
-------	---------

03N06		67
Map	Block	Parcel

Date	Grantor (From)	Grantee (To)	D.B.	Pg.	Type	W.D. Cons
	deceased HATHCOCK, GLENN JEFFERSON	HATHCOCK, CLARA BELLE	PER TAXPAYERS RETURN 2/14/04			
3/23/06	" " "	" " "	B650	375	EX'S DEED	-0-

City	G.M.D.	L.D.	L.L.	Dimensions	Acreage 5.9 AC				
		3	1078 1077		Return	Deed	Plat	Comp.	Used
Subdivision				1083 1084	Block	Lot	Plat Bk.	Page	

Brief Legal Description

10



142

MAP BLOCK PAR SUB  
 Name On Hathcock, OLD: 0302  
 Return: Canton, Ga  
 Name On NEW: 0306  
 Deed:

039  
 067

3-2		39
Map	Block	Parcel

Property Address: \_\_\_\_\_ Property Acquired From: \_\_\_\_\_

Acquired By: Deed \_\_\_\_\_ Will \_\_\_\_\_ Approximate Date Acquired: \_\_\_\_\_ Recorded Yes \_\_\_\_\_ No \_\_\_\_\_ D.B. \_\_\_\_\_ Pg. \_\_\_\_\_ Size: (Dim. or Ac.) \_\_\_\_\_

Bounded By: N. \_\_\_\_\_ S. \_\_\_\_\_ E. \_\_\_\_\_ W. \_\_\_\_\_

Date	Grantor (From)	Grantee (To)	D.B.	Pg.	Type	W.D.Cons.
7/20/51	Wester Rupert	Hathcock Glenn	21	573	W	
5/13/57	" "	" "	41	10	W	
76	HATHCOCK, GLENN J.	HATHCOCK, BELLE WEAVER	208	580	W	-

City	G.M.D.	L.D.	LL	Dimensions	Acreage				
out	018	3	1077 1078		Return	Deed	Plat	Comp.	Used
					20		5.9	19 AC	19 AC
Subdivision				1083, 1084	Block	Lot	Plat Book	Page	
							12	139	

Brief Legal Description: AFTER SPLIT TO GARY HATHCOCK  
 Tract Carmichael - Belle's Store

Plotted by dead & occupant  
Paw

3.673  
5

18369

17019

3.673  
36

3.673  
4

14682


Name On Return:	MAP BLOCK PAR SUB OLD: 0302	039 A	3-2		39A	
Name On Deed:	NEW: 0306	Photo 068	Call No.	Map	Block	Parcel

Property Address:	Property Acquired From:				
Acquired By:	Deed Will	Approximate Date Acquired:	Recorded Yes No	D.B. Pg.	Size: (Dim. or Ac.)
Bounded By:	N.	S.	E.	W.	

Date	Grantor (From)	Grantee (To)	D.B.	Pg.	Type	W.D.Cons.
11/76	HATHCOCK GLEEN J	HATHCOCK, BELLE WEAVER	208	580	W	-
76	" "	HATHCOCK GARY	208	578	W	-

City	G.M.D.	L.D.	L.L.	Dimensions	Acreage				
		3	1149 1150 1084		Return	Deed	Plat	Comp.	Used
			1083					10.00	5.70
					Block	Lot	Plat Book	Page	
							12	138	

Brief Legal Description:



Name On Return: <i>Rt 2 Canton</i>	MAP BLOCK PAR SUB OLD: 10302	038	3-2	38
Name On Deed:	NEW: 0306	Photo 069	Map	Block
Property Address:	Property Acquired From:			
Acquired By:	Deed <input type="checkbox"/> Will <input type="checkbox"/>	Approximate Date Acquired:	Recorded Yes <input type="checkbox"/> No <input type="checkbox"/>	D.B. <input type="checkbox"/> Pg. <input type="checkbox"/>
Bounded By:	N.	S.	E.	W.
Size: (Dim. or Ac.)				

Date	Grantor (From)	Grantee (To)	D.B.	Pg.	Type	W.D. Cons.
<i>5/19/69</i>	<i>Hatcock, Glenn</i>	<i>Blanton, Gail</i>	<i>73</i>	<i>665</i>	<i>W</i>	

City	G.M.D.	L.D.	L.L.	Dimensions	Acreage				
					Return	Deed	Plat	Comp.	Used
	<i>B18</i>	<i>3rd</i>	<i>1083</i> <i>1084</i>			<i>10<sup>+</sup></i>		<i>11<sup>+</sup></i>	<i>10<sup>+</sup></i>
Subdivision					Block	Lot	Plat Book	Page	

Brief Legal Description:  
*Tract E/S Carmichael - Bells Store Rd.*

3.673

32

7396

11019

119

Property Acquired From:
Acct. No.

Photo	Call No
-------	---------

03N06		70
Map	Block	Parcel

Date	Grantor (From)	Grantee (To)	D.B.	Pg.	Type	W.D. Cons
1/28/05	DENEAN S. KILEY GIBSON T.	SHANNON McGAHEE, JASON	7689	282	LSD	170. <sup>00</sup>

City	G.M.D.	L.D.	L.L.	Dimensions	Acreage				
					Return	Deed	Plat	Comp.	Used
		3	1083	3.36 AC					

Subdivision	Block	Lot	Plat Bk.	Page
			53	109

Brief Legal Description






3-2-17

Property Acquired From: 3-2-17	MAP BLOCK	PAR SUB
Acct. No.	OLD: 0302	017 C
	NEW: 0306	Photo Call No
		070

3-2		17c
Map	Block	Parcel

Date	Grantor (From)	Grantee (To)	D.B.	Pg.	Type	W.D.	Cons
4/89	HALEY, BERTHA W.	TURNER, JOAN	788	86	W	-0-	
8/12/94	Turner, Joan	Worley, Clyde E.	1916	168	WD	380	
4/1/96	WORLEY, CLYDE E.	TURNER, JOAN	2354	67	W/D	-0-	
4/2/96	TURNER, JOAN	HALEY, BERTHA W.	2354	69	W/D	-0-	
4/26/96	HALEY, BERTHA W.	KILEY, GIBSON	2392	280	W/D	82.	FOR 2.86 AC. 00
4/26/96	KILEY, GIBSON	DENEAN S. KILEY, GIBSON T.	2392	294	W/D	-0-	
City		G.M.D.	L.D.	L.L.	Dimensions	Acreage 50 AC ± 3.36 AC	
			3	1083	405 210x210	Return	Deed Plat Comp. Used
Subdivision			Block	Lot	Plat Bk.	Page	
Brief Legal Description							



Property
Acquired From:
Acct. No.

Photo	Call No
-------	---------


03N06		71
Map	Block	Parcel

Date	Grantor (From)	Grantee (To)	D.B.	Pg.	Type	W.D. Cons
11/8/00	COOBS, DAVID J.	MARIANNE COOBS, DAVID J. &	4362	1	QC	-0-
5/6/05	MARIANNE COOBS, DAVID J. &	WORD, STANLEY T.	7908	281	WSD	286 <sup>00</sup>

City	G.M.D.	L.D.	L.L.	Dimensions	Acreage 2 AC				
		3	1083		Return	Deed	Plat	Comp.	Used

Subdivision	Block	Lot	Plat Bk.	Page

Brief Legal Description



Property Acquired From:
Acct. No.

Photo	Call No
-------	---------


3-6		71
Map	Block	Parcel

Date	Grantor (From)	Grantee (To)	D.B.	Pg.	Type	W.D. Cons	
4/1/96	WORLEY, CLYDE E.	TURNER, JOAN	2354	105	W/D	-0-	
4/2/96	HALEY, BERTHA W.	" "	* 2354	70	CORR W/D	FOR 1 AC -0-	
4/2/96	TURNER, JOAN	WALLACE, JAMES	2354	72	W/D	24. <sup>00</sup>	
9/3/96	NEWSBERRY, DANNUS JENNIFER W.	JENNIFER W. & WALLACE, JAMES ALLEN	3489	203	W/D	165. <sup>50</sup>	
11/8/00	WALLACE, JAMES ALLEN JENNIFER W.	COOBS, DAVID J.	4361	491	W/D	242. <sup>00</sup>	
City		G.M.D.	L.D.	L.L.	Dimensions	Acreage	2 AC
			3		1083	Return	Deed
						Plat	Comp.
							Used
							1 AC
Subdivision			Block	Lot	Plat Bk.	Page	
Brief Legal Description							EACH
* PER THIS DEED TOOK 1/2 AC FROM 166E TO & ADDED TO THIS PARCEL.							



Name On Return:	MAP OLD: 0302	BLOCK	PAR. 017	SUB B	3-2		17B
Name On Deed:	NEW: 0306		Photo 071	Coil No.	Map	Block	Parcel
Property Address:				Property Acquired From:			
Acquired By:	Deed Will	Approximate Date Acquired:	Recorded Yes No	D.B. Pg.	Size: (Dim. or Ac.)		
Bounded By:	N.	S.	E.	W.			

Date	Grantor (From)	Grantee (To)	D.B.	Pg.	Type	W.D. Cons.			
4-29-74	HALEY, ASCAR	TURNER, BUDDY J.	162	533	W.D.				
1-86	Turner Buddy J.	Turner, Joan	579	97	W	-0-			
12/15/94	TURNER, JOAN	WORLEY, CLYDE E.	2009	178	W/D	2.00			
City		G.M.D.	L.D.	L.L.	Dimensions		Acreage		
			3	1083	Return	Deed	Plat	Comp.	Used
									1 AC
Subdivision					Block	Lot	Plat Book	Page	
Brief Legal Description:									






Property Acquired From:
Acct. No.

Photo	Call No
-------	---------

3-6		72
Map	Block	Parcel

Date	Grantor (From)	Grantee (To)	D.B.	Pg.	Type	W.D.Cons					
4/22/96	BOQUET, TAMMY B.	BOQUET, CLINTON J.	2381	273	QC	-0-					
4/23/96	BOQUET, CLINTON J.	BOQUET, <sup>TAMMY B. &amp;</sup> CLINTON J.	2381	283	W/D	-0-					
City			G.M.D.	L.D.	L.L.	Dimensions	Acreage				
				3	1083		Return	Deed	Plat	Comp.	Used
Subdivision							Block	Lot	Plat Bk.	Page	
									18	46	
Brief Legal Description											



Name On Return:	MAP BLOCK	PAR SUB	3-2	18
Name On Deed:	OLD: 0302	018	Map	Block
	NEW: 0306	072	Parcel	

Property Address:	Property Acquired From:
-------------------	-------------------------

Acquired By:	Deed Will	Approximate Date Acquired:	Recorded Yes No	D.B. Pg	Size: (Dim. or Ac.)
--------------	-----------	----------------------------	-----------------	---------	---------------------


Bounded By:	N.	S.	E.	W.
-------------	----	----	----	----

Date	Grantor (From)	Grantee (To)	D.B.	Pg.	Type	W.D.Cons.
12/80	Cox, T. T.	FREE, JOEL M. & SARA A.	297	461	W	21 <sup>20</sup>
10/82	FREE, JOEL M.	FREE, SARA A.	330	912	W	-0-
7/23/93	FREE, SARA A.	BOQUET, TAMMY B. & CLINTON J.	1538	143	W	85 <sup>60</sup>

City	G.M.D.	L.D.	L.L.	Dimensions	Acreage				
		3	1083		Return	Deed	Plat	Comp.	Used

Subdivision	Block	Lot	Plat Book	Page
			18	46

Brief Legal Description:



Name On Haley, A.T. Sr.  
Return: • Canton, Ga. R-2

2-186  
Photo Call No.

3-2 18  
Map Block Parcel

Name On Deed:

Property Address:

Property Acquired From:

Acquired By: Deed Will — Approximate Date Acquired: Recorded Yes No — D.B. — Pg. — Size: (Dim: or Ac.)

Bounded By: N. S. E. W.

Date	Grantor (From)	Grantee (To)	D.B.	Pg.	Type	W.D. Cons.
3/1/47	Haley, Jesse	Haley, A.T. Sr.	15	318	WD	100 <sup>00</sup> / <sub>50</sub>
	<del>Haley, OSCAR MISTAKE</del>	<del>TURNER, Buddy J.</del>	<del>162</del>	<del>533</del>	<del>W</del>	<del>—</del>
9/78	HALEY, A.T. estate	Cox, T.T.	246	758	W	17 <sup>50</sup>

City	G.M.D.	L.D.	L.L.	* Dimensions	Acreage				
					Return	Deed	Plat	Comp.	Used
out	818	3	1083	210 X 210	1	1		1	1
Subdivision					Block	Lot	Plat Book	Page	
							•		

Brief Legal Description:  
Lot w/ Bell Stone - Carmichael Rd  
(over)

15-318

108344

34D

100'  
ordered

Bp - W side of the public rd. leading  
from Bell's store to Carmichaels  
Running W 210'  
S-210' to public rd.  
E-210' to public rd.  
N-210' to Bp

Property Acquired From:
Acct. No.

Photo	Call No
-------	---------

03N06		73
Map	Block	Parcel

Date	Grantor (From)	Grantee (To)	D.B.	Pg.	Type	W.D.Cons
12/23/02	RICHARDSON, WYNELLE <i>(ESTATE)</i>	SAMS, PAULETTE R.	5975 5764	101 36	EXEL'S DEED	<i>0</i>

City	G.M.D.	L.D.	L.L.	Dimensions	Acreage <i>43.4±</i>				
		3	1228 1293	<i>*41AC±</i>	Return	Deed	Plat	Comp.	Used

Subdivision	Block	Lot	Plat Bk.	Page

Brief Legal Description *\*PARCEL 73A(2AC) SPLIT OUT PER OWNER & TAX ASSESSORS REQUEST, 6/23/03 PARCEL 100 COMBINED PER OWNER & TAX ASSESSORS REQUEST. AC. BK. 12/5/05*





Name, On Return: <i>Richardson</i> <i>(A.S.T.)</i>	-MAP- OLD: 0301	-BLOCK-	-PAR- 046	-SUB-	3-1	.	46
Name On Deed:	NEW: 0306		Photo 073	Coll. No.			

Property Address:			Property Acquired From:				
Acquired By:	Deed _____ Will _____	Approximate Date Acquired:	Recorded: Yes _____ No _____	D.B. _____	Pg. _____	Size: (Dim. or Ac.)	
Bounded By:	N.	S.	E.	W.			

Date	Grantor (From)	Grantee (To)	D.B.	Pg.	Type	W.D.Cons.
12/31/40	<i>Owner Mrs. R.B.</i>	<i>Richardson, J.N.</i>			<i>WD</i>	<del>4.25</del> 2.20
11/25/83	<i>SAMS RICHARDSON PAULETTE RICHARDSON WYNELLE &amp;</i>	Richardson, Mary Lois	377	358	WD	84 Tax Return - 0 -
2-87	<i>Sams Paulette Richardson</i>	<i>Richardson, Wynelle</i>	601	001	W/D	-0-
	City	G.M.D.	L.D.	L.L.	Dimensions	42 Acreage <del>43</del> <del>43</del>
		818	3	1224 1293		Return Deed Plat Comp. Used
						80 826 80
	Subdivision	Block	Lot	Plat Book	Page	
Brief Legal Description: <i>Tract N/4 &amp; S/4 Hickory Flat Rd.</i>						

10/1/14 1228  
44/1293

3673  
2.25

111  
18365  
7346

7346

826925



Property Acquired From: 73
Acct. No.

Photo	Call No
-------	---------

03N06	73A
Map	Block Parcel

Date	Grantor (From)	Grantee (To)	D.B.	Pg.	Type	W.D. Cons
		SAMS, PAULETTE R.				

City	G.M.D.	L.D.	L.L.	Dimensions	Acreage				
		3	1228 1293		Return	Deed	Plat	Comp.	Used
							2.00		2
Subdivision					Block	Lot	Plat Bk.	Page	

Brief Legal Description ~~THIS PARCEL SPLIT OUT PER OWNER & TAX ASSESSORS~~  
 REQUEST. 10/23/03



MAP	BLOCK	PAR	SUB
OLD: 0301		046	A
NEW: 0306		074	Call No

3-1		46A
Map	Block	Parcel

Name On Return:

Name On Deed:

Property Address:

Property Acquired From:


Acquired By: Deed  Will  Approximate Date Acquired: Recorded Yes  No  D.B.  Pg.  Size: (Dim. or Ac.)

Bounded By: N. S. E. W.

Date	Grantor (From)	Grantee (To)	D.B.	Pg.	Type	W.D.Cons.
10-1-69	RICHARDSON, J. H.	SAMS, James M.	103	192	WD	13 <sup>00</sup> Ret

City	G.M.D.	L.D.	L.L.	Dimensions	Acreage				
					Return	Deed	Plat	Comp.	Used
		3	1228			37		37	37
Subdivision					Block	Lot	Plat Book	Page	


Brief Legal Description:



Property Acquired From:	MAP	BLOCK	PAR	SUB	3-1	19A
Acct. No.	OLD: 3-1		19	A	Map	Block
	NEW: 03-06		075			Parcel

Date	Grantor (From)	Grantee (To)	D.B.	Pg.	Type	W.D. Cons
6/1/93	BIRD, RICHARD A.	CHEROKEE FEDERAL BANK	1484	102	DUP	303.40
6/30/94	CHEROKEE FEDERAL BANK	LAM, WILLIAM S. <sup>SUZAN M.</sup>	1869	123	LTD W/D	276. <sup>00</sup>

City	G.M.D.	L.D.	L.L.	Dimensions	Acreage 2.21 - <del>22.95 AC</del>				
SEE OVER			1220	6.09 AC **	Return	Deed	Plat	Comp.	Used
17.78 AC		3	1221	<del>Plat 24 AC</del>					
Subdivision 1228, 1229					Block	Lot	Plat Bk.	Page	
TRACTS I & II PLAT 47 PG 73							* 35	106	
							10	153	
Brief Legal Description					* PARCELS 3-1-18 & 19B COMBINED PER 1993 DEED				154
1484/102 10/19/93 ** Bank purchased 18 mat to be combined w/ St. Adair									
according to 6/6/94 10/94 Tax									





Name On Return:

2-188

3-1 19A

Name On Deed:

Photo Call No.

Map Block Parcel

Property Address:

Property Acquired From:

Acquired By: Deed Will Approximate Date Acquired: Recorded Yes No D.B. Pg. Size: (Dim. or Ac.)

Bounded By: N. S. E. W.

Date	Grantor (From)	Grantee (To)	D.B.	Pg.	Type	W.D.Cons.
10/12/74	GRAMKING, DOUCE P.	DUANE, JAMES G. & BRENT	170	729	W	-

8-23-75	DUANE, BRENT	DUANE, JAMES G.	186	339	QC.	-
---------	--------------	-----------------	-----	-----	-----	---

6/84	DUANE, JAMES G.	BIRD, RICHARD A.	405	506	W	147
------	-----------------	------------------	-----	-----	---	-----

City	G.M.D.	L.D.	LL.	Dimensions	Acreage 3.21				
	818	3	1220 1221		Return	Deed	Plat	Comp.	Used
						21.24	21.24	-	21.24

Subdivision	Block	Lot	Plat Book	Page
			10	153

Brief Legal Description: 154

XX PARCEL 75A COMBINED PER  
OWNER & TAX ASSESSORS  
REQUEST. 3/11/05

Property Acquired From:  
Acct. No. 75


Photo Call No

3-6 75A  
Map Block Parcel

Date	Grantor (From)	Grantee (To)	D.B.	Pg.	Type	W.D. Cons
6/30/94	CHEROKEE FEDERAL BANK	SUZAN M. WILLIAM S.	1869	114	LTD W/D	134. <sup>00</sup>
<p><i>DELETE &amp; COMBINE WITH 75 PER OWNERS REQUEST 3/11/05</i></p>						

City	G.D.	L.D.	L.L.	Dimensions	Acreage	Return	Deed	Plat	Comp.	Used
		3	1220 1221	*11.69 AC. -9.98 AC.	13.44 AC.					
Subdivision 1220, 1229, 1228					Block	Lot	Plat	Bk.	Page	
Brief Legal Description *ADJUSTED ACREAGE PER PLAT IN OFFICE 3/31/95										

*DELETE WITH 75 PER OWNERS REQUEST 3/11/05*



Property Acquired From:  
 Acct. No. 75A


L  
 Photo Call No

3-6 75B  
 Map Block Parcel

Date	Grantor (From)	Grantee (To)	D.B.	Pg.	Type	W.D. Cons
9/9/94	LAM, WILLIAM S. <sup>SUZAN</sup> E	CLEM, TRAVIS <sup>AMY</sup> E	1924	127	W/D	16.70

City	G.M.D.	L.D.	L.L.	Dimensions	Acreage * 5.17 AC ±				
		3	1220 1221		Return	Deed	Plat	Comp.	Used
						346±			346±
Subdivision					Block	Lot	Plat	Bk.	Page

Brief Legal Description \* New # 3-6-111 COMBINED PER OWNER & TAX ASSESSORS OFFICE  
 REQUEST. 3/7/95



MAP BLOCK PAR SUB  
 OLD: 0301 019 B  
 NEW: 0306 076

Property  
 Acquired From:  
 Acct. No.

3-1  
 Map Block Parcel  
 19B

Date	Grantor (From)	Grantee (To)	D.B.	Pg.	Type	W.D. Cons
?/89	BIRD, RICHARD ALLEN	BIRD, MARY BLACKWOOD	879	80	W	-0-
6/1/93	BIRD, RICHARD ALLEN	CHEROKEE FEDERAL BANK	1484	102	DUP	303.40

*DELETE & COMBINE WITH 3-1-19A PER 1903 DEED 1484/102 10/19/93*

City	G.M.D. L.D.	I.D.	Dimensions	Acreage				
				Return	Deed	Plat	Comp.	Used
					18029			1803
Subdivision				Block	Lot	Plat Bk.	Page	
						10	153 154	

Brief Legal Description

16 11



Name On Return:

Photo	Call No.

3-1		19B
Map	Block	Parcel

Name On Deed:

Property Address:

Property Acquired From:


Acquired By:	Deed Will	Approximate Date Acquired:	Recorded Yes No	D.B. Pg.	Size (Dim. or Ac.)
--------------	-----------	----------------------------	-----------------	----------	--------------------

Bounded By:	N.	S.	E.	W.
-------------	----	----	----	----

Date	Grantor (From)	Grantee (To)	D.B.	Pg.	Type	W.D. Cons.
10/28/75	DUANE, JAMES G.	DUANE, FRANKIS & MARY	190	318	W	—
5/78	DUANE, MARY C. FRANCIS J. &	DUANE, JAMES G.	248	808	P C	—
?/85	DUANE, JAMES G.	BIRD, RICHARD A.	456	502	W	40 <sup>00</sup>

City	G.M.D.	L.D.	L.L.	Dimensions	Acreage				
					Return	Deed	Plat	Comp	Used
		3	1220 1221 1228				18.029		18.03
Subdivision					Block	Lot	Plat Book	Page	
							10	153 154	

Brief Legal Description:



Property Acquired From	3-1-1	MAP OLD: 0301	BLOCK	PAR 020	SUB A	3-1		20A
Acct. No.		NEW: 0306		Photo 077	Call No	Map	Block	Parcel


SEE 840-275 Coll

Date	Grantor (From)	Grantee (To)	D.B.	Pg.	Type	W.D. Cons
4-15-87	Masters, Elsa Linker	Masters, Kathy	617	656	W/D	-0-
11/15/05	<del>MASTERS, KATHY</del> ERROR CORRECTED	<del>ROLAND SYSTEMS, LLC</del> SAME DAY MASTERS, KATHY	8373	333	W/D	148.5

City	G.M.D.	L.D.	L.L.	Dimensions	Acreage				
		3	1220	2.01 AC	Return	Deed	Plat	Comp.	Used
			1221	2.23 AC		7.5			

Subdivision	Block	Lot	Plat Bk.	Page
			87	180

Brief Legal Description



Property Acquired From: <b>77</b>
Acct. No.


Photo	Call No
-------	---------

<b>03N06</b>		<b>77A</b>
Map	Block	Parcel

Date	Grantor (From)	Grantee (To)	D.B.	Pg.	Type	W.D. Cons
<b>11/15/05</b>	<b>MASTERS, KATHY</b>	<b>PROLAND SYSTEMS, LLC</b>	<b>B373</b>	<b>333 336</b>	<b>WD QC</b>	<b>148.50 -0-</b>

City	G.M.D.	L.D.	L.L.	Dimensions	Acreage				
					Return	Deed	Plat	Comp.	Used
		<b>3</b>	<b>1221</b>				<b>2.375</b>		<b>2.34</b>
Subdivision					Block	Lot	Plat Bk.	Page	
						<b>TR 1</b>	<b>87</b>	<b>180</b>	

Brief Legal Description



Property Acquired From: <b>77</b>
Acct. No.

Photo	Call.No
-------	---------

<b>03ND6</b>		<b>77B</b>
Map	Block	Parcel

Date	Grantor (From)	Grantee (To)	D.B.	Pg.	Type	W.D.Cons
11/15/05	MASTERS, KATHY	PROLAND SYSTEMS, LLC	8373	333 336	WD DC	118.50 -0-
6/19/06	PROLAND SYSTEMS, LLC	LORI J. G. E. HOHL, ANDREW G. E.	8863	309	WD	119.20
9/20/07	MASTERS, KATHLEEN	" " "	9890	208	WD	For 22AC 11.20

City	G.M.D.	L.D.	L.L.	Dimensions	Acreage <b>2.39 AC</b>				
		<b>3</b>	<b>1221</b>		Return	Deed	Plat	Comp.	Used
							<b>2168</b>		<b>217</b>
Subdivision					Block	Lot	Plat Bk.	Page	
						<b>TR 2</b>	<b>87</b>	<b>180</b>	

Brief Legal Description





Property Acquired From:
Acct. No.

Photo	Call No
-------	---------

03ND06		78
Map	Block	Parcel

Date	Grantor (From)	Grantee (To)	D.B.	Pg.	Type	W.D. Cons
8/27/04	HOOPER, RETHA MAE	GEORGE E. & HOOPER, RETHA MAE	7373	144	WD	0
12/16/05	HOOPER, GEORGE E.	HOOPER, RETHA MAE	8463	479	QC	-0-
12/16/05	HOOPER, RETHA MAE	SUSAN K. H. & DOUGHTY, DANIEL H.	8463	481	USD	182. <sup>00</sup>
6/8/06	SUSAN K. DOUGHTY, DANIEL H.	HEIRLOOM INVESTMENTS, LLC	8850	77	USD	-0-

City	G.M.D.	L.D.	L.L.	Dimensions	Acreage 3.94ac				
		3	1156 1221		Return	Deed	Plat	Comp.	Used

Subdivision	Block	Lot	Plat Bk.	Page

Brief Legal Description



Name On Return: Howard, W.B. Canton, Ga.		MAP	BLOCK	PAR	SUB	3-1	-	21
Name On Deed:		OLD: 0301		021				
Property Address:		Property Acquired From:		Pg. No	Ch. No	Map	Block	Parcel
Acquired By:	Deed Will	Approximate Date Acquired:	Recorded Yes No	D.B. Pg.	Size: (Dim. or Ac.)			
Bounded By:	N.	S.	E.	W.				

Date	Grantor (From)	Grantee (To)	D.B.	Pg.	Type	W.D.Cons.
9/25/47	Haley, J. G.	Howard, W.B.	15	538	WD	39605 <sup>00</sup> / <sub>10</sub>
12/78	HOWARD, Wm. Burt <sup>estate</sup>	HOWARD, JULIE IRENE	252	29	IND	-0-
10/91	HOWARD, JULIE IRENE	HOOPER, RETHA MAE	1070	1	W	-0-

City	G.M.D.	L.D.	L.L.	Dimensions	Acreage				
out	818	3	1155 1221	13 AC 1156	Return	Deed	Plat	Comp.	Used
					30	32	3.94	295	30
Subdivision					Block	Lot	Plat Book	Page	
							41	113	

Brief Legal Description:  
Tract Union Hill Rd.

(over)

15-538

32 ac, indeed

1221, 1156, 1155 & L

3 LD

Bp - Rock cor. on public rd.  
leading from Dell's store to  
Garmichaels

W - along conditional line to a  
gully

Thence following the gully to a  
branch

Thence from branch to original  
line

Thence along original line to a

Rock cor.

NW - to rock cor.

E - along conditional line to public

Rd.

S - to BP

3.6730

6.65

183650

22038

22038

29425450

Property Acquired From: <b>3-1</b>	MAP BLOCK PAR SUB OLD: 0301 021 B
Acct. No.	Photo Call No NEW: 0306 078 B


<b>3-1</b>		<b>21B</b>
Map	Block	Parcel

Date	Grantor (From)	Grantee (To)	D.B.	Pg.	Type	W.D.Cons
10/91	<i>ESTATE</i> HOWARD, JULIE IRENE	RUTH L. <sup>+</sup> HOWARD, JAMES KEITH	1076	3	W	-0-

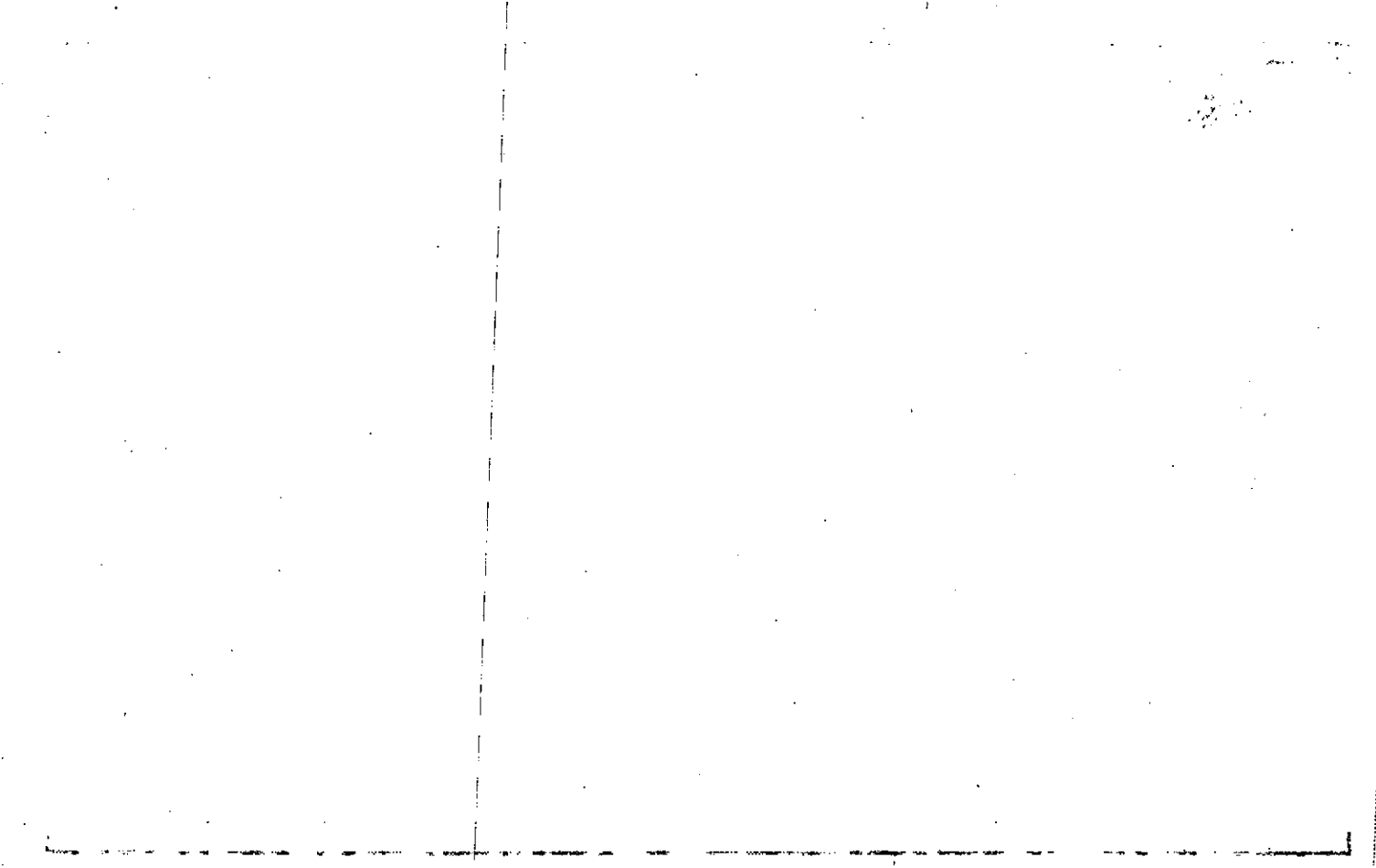
City	G.M.D.	L.D.	L.L.	Dimensions	Acreage				
		3	1156 1221		Return	Deed	Plat	Comp.	Used
								1100	11 <sup>1</sup>

Subdivision	Block	Lot	Plat Bk.	Page
			41	111

Brief Legal Description









Property Acquired From: <b>3-1-0</b>	MAP BLOCK	PAR SUB
Acct. No. <b>1</b>	OLD: 0301	021 D
	NEW: 0306	Photo Call No 078 D


<b>3-1</b>		<b>21D</b>
Map	Block	Parcel

Date	Grantor (From)	Grantee (To)	D.B.	Pg.	Type	W.D. Cons
12/91	HOWARD, Wm. S. & PATSY S.	HOWARD, JEFFREY H.	1099	293	W	-0-

City	G.M.D.	L.D.	L.L.	Dimensions	Acreage				
		3	1156		Return	Deed	Plat	Comp.	Used
								234	234 HP.

Subdivision	Block	Lot	Plat Bk.	Page

Brief Legal Description



Name - On Return:	Howard, Will Canton, G	MAP	BLOCK	PAR	SUB	3-1	Map	Block	Parcel	22
	OLD: 0301	022								
Name On Deed:		NEW: 0306		079	Cell No					

Property Address:				Property Acquired From:			
Acquired By:	Deed ___ Will ___	Approximate Date Acquired:	Recorded Yes ___ No ___	D.B. ___ Pg. ___	Size: (Dim. or Ac.)		
Bounded By:	N.	S.	E.	W.			

Date	Grantor (From)	Grantee (To)	D.B.	Pg.	Type	W.D. Cons.
6/19/62	Howard, W.B.	Howard, W.S.	66	237	WD	—

City	G.M.D.	L.D.	L.L.	Dimensions	Acreage <i>*7.72 AC</i>				
out	818	3	1256	260 X 235	Return	Deed	Plat	Comp.	Used
					<i>1</i>				
Subdivision				<i>1221, 1155</i>	Block	Lot	Plat Book	Page	

Brief Legal Description: *\* PARCEL 3-1-21A COMBINED PER OWNER & B.O.A. OFFICE REQUEST. 9/23/93 LOT (containing) - D. H. ...*

66-237 no ac.  
on deed

1156 & L

3 & D

BP - SW'ly side of Union Hill Rd.  
354' NW'ly from intersection of  
Wland lot + line of 1156 &  
oforementioned rd.  
NW'ly - 260'  
SW'ly - 235'  
SE'ly - 260'  
NE'ly - to BP

Name On Return: Cook, Edward Canton, Ga.	MAP BLOCK PAR SUB OLD: 0301	010	3-1		10
Name On Deed:	NEW: 0306	Photo 080	Call No.	Map	Block Parcel

Property Address:	Property Acquired From:			
Acquired By: Deed Will	Approximate Date Acquired:	Recorded Yes No	D.B. Pg.	Size: (Dim. or Ac.)
Bounded By: N.	S.	E.	W.	

Date	Grantor (From)	Grantee (To)	D.B.	Pg.	Type	W.D. Cons.
7/30/58	Cook, Jess	Cook, Edward	57	318	WD	—

City out	G.M.D.	L.D.	L.L.	Dimensions	Acreage				
					Return	Deed	Plat	Comp.	Used
	818	3	1156	215x226'					
Subdivision					Block	Lot	Plat Book	Page	

Brief Legal Description:  
 Lot E/S Carmichael + Bell Store Rd.  
 (over)

57-318

NO acc.  
and deed

115644

34D

Lying on E side of Union Hill  
Rd.

BP - 539' N of NW cor. of Lock-  
hart prop.

N - 215' along Union Hill Rd.

E - 220'

S - 174'

W - 220' to BP



MAP PAR SUB  
 OLD: 0301 012 B  
 NEW: 0306 081  
 Total Call No.

3-1		12B
Map	Block	Parcel

Name On Return: A 2  
 Name On Deed:

Property Address: \_\_\_\_\_ Property Acquired From: \_\_\_\_\_

Acquired By: Deed Will \_\_\_\_\_ Approximate Date Acquired: \_\_\_\_\_ Recorded Yes No \_\_\_\_\_ D.B. Pg. \_\_\_\_\_ Size: (Dim. or Ac.)

Bounded By: N. \_\_\_\_\_ S. \_\_\_\_\_ E. \_\_\_\_\_ W. \_\_\_\_\_

*COMBINE*  
*DELETE 12 A PER DW*  
*REQUEST.*  
*WIT. OFFICE*  
*B.D.A.*  
*7-26-*

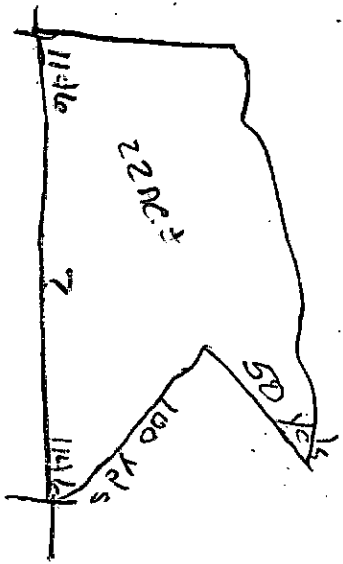
Date	Grantor (From)	Grantee (To)	D.B.	Pg.	Type	W.D. Cons.
7/22-46	HANEY, W.F.	BERKINS, R.E.	15	27	UND	5000 SP

City	G.M.D.	L.D.	L.L.	Dimensions	Acreage				
					Return	Deed	Plat	Comp.	Used
B.	818	3	1156				7	7	
Subdivision					Block	Lot	Plat Book	Page	

Brief Legal Description:  
 TRACT UNION HILL RD.

ALL L.L. 1149 S OF Wilson Creek  
APR L.L. 1156 E & W OF Public Rd E  
N of PASTURE FENCE 32 AC. ±  
+

PT OF L.L. 1142






Property Acquired From:
Acct. No.

Photo	Call No
-------	---------

03N06		82
Map	Block	Parcel

Date	Grantor (From)	Grantee (To)	D.B.	Pg.	Type	W.D. Cons					
		HILL, KEITH H.									
9/12/07	PERKINS, MICHAEL & JULIE	" " "	9842	93	LSD	FOR 08 AC 2.80					
9/25/07	HILL, KEITH H.	COLIER, WESLEY	9886	330	LSD	247.00					
City		G.M.D.	L.D.	L.L.	Dimensions		Acreage				
			3	1156	2.08 AC		Return	Deed	Plat	Comp.	Used
Subdivision							Block	Lot	Plat Bk.	Page	
Brief Legal Description											



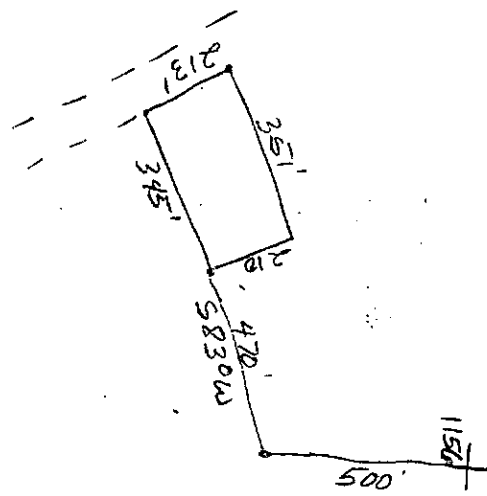
Name On Return: <i>Rt 6</i>	MAP --- BLOCK --- PAR --- SUB OLD: 0301	012	C	3-1		12c
Name On Deed:	NEW: 0306	082	Lot No	Map	Block	Parcel

Property Address: <i>UNION HILL RD</i>	Property Acquired From:			
Acquired By: Deed <input type="checkbox"/> Will <input type="checkbox"/>	Approximate Date Acquired:	Recorded Yes <input type="checkbox"/> No <input type="checkbox"/>	D.B. <input type="checkbox"/> Pg. <input type="checkbox"/>	Size: (Dim. or Ac.)
Bounded By: N.	S.	E.	W.	

Date	Grantor (From)	Grantee (To)	D.B.	Pg.	Type	W.D. Cons.
2-11-71	MARTIN, VENITA ET AL	PERKINS, CLIFF	111	682	WD	1 <sup>00</sup> / <sub>100</sub>
1/84	PERKINS, CLIFF	HILL, KEITH H. & SHELIA E.	381	160	W	4 <sup>50</sup> / <sub>100</sub>
12/91	HILL, SHELIA E.	HILL, KEITH H.	1103	117	W	-0-

City	G.M.D.	L.D.	L.L.	Dimensions	Acreage				
					Return	Deed	Plat	Comp.	Used
	818	3	1156				1.6	1.6	2
Subdivision					Block	Lot	Plat Book	Page	
							41	159	

Brief Legal Description:  
*# AC LL 1156*  
*2*



Property Acquired From:
Acct. No.

Photo	Call No
-------	---------

3-6		83
Map	Block	Parcel

Date	Grantor (From)	Grantee (To)	D.B.	Pg.	Type	W.D. Cons
5/7/96	PERKINS, GEORGE	PERKINS, MICHAEL	*2378	43	W/D	-0-
City	G.M.D.	L.D.	L.L.	Dimensions	Acreage <del>*26.19 AC</del>	
		3	1148	20.18 AC	Return	Deed
			1149	20.210 AC	Plat	Comp.
					Used	
Subdivision	1156		Block	Lot	Plat Bk.	Page
					5	193
Brief Legal Description * ADJUSTED ACREAGE PER 1996 DEED & PLAT 8/23/90						



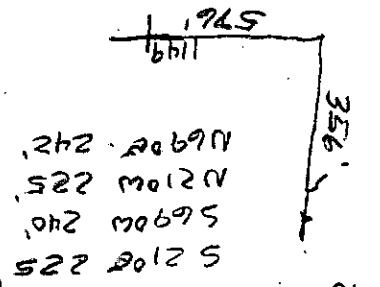
Name On Return: <b>A 5 CA</b>	MAP --- BLOCK --- PAR --- SUB OLD: 0301	012	A	3-1	12A	
Name On Deed:	NEW: 0306	083	C. N.			Map

Property Address: <b>UNION HILL RD</b>	Property Acquired From:			
Acquired By: Deed <input type="checkbox"/> Will <input type="checkbox"/>	Approximate Date Acquired:	Recorded Yes <input type="checkbox"/> No <input type="checkbox"/>	D.B. <input type="checkbox"/> Pg. <input type="checkbox"/>	Size: (Dim. or Ac.)
Bounded By: N.	S.	E.	W.	

Date	Grantor (From)	Grantee (To)	D.B.	Pg.	Type	W.D.Cons.
2-11-71	PERKINS, Bobby et al	PERKINS, GEORGE	112	106	WD	12 <sup>00</sup> / <sub>RETT</sub>
2-11-71	MARTIN, VENITA et al	" "	112	107	WD	—

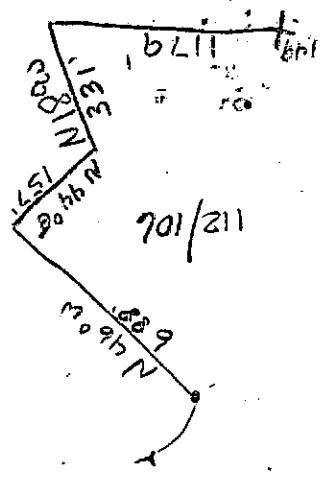
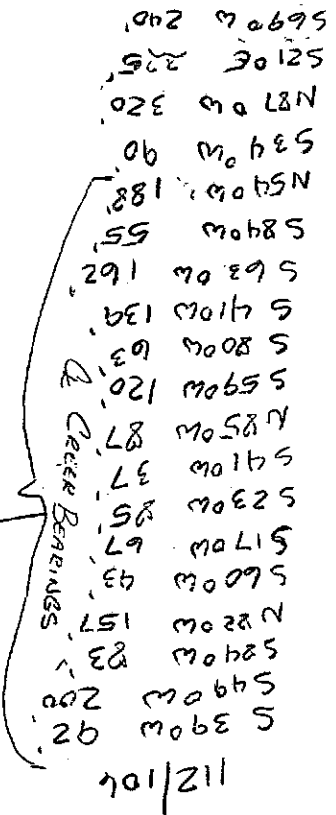
City	G.M.D.	L.D.	L.L.	Dimensions	Acreage <b>34 AC. ±</b>				
					Return	Deed	Plat	Comp.	Used
	818	3	1149 1156					32	32
Subdivision					Block	Lot	Plat Book	Page	

Brief Legal Description: ~~PARCEL 3-1-12B~~ COMBINED PER OWNER & B.O.A. OFFICE REQUEST  
 OWNER STATES: HE HAS 34 AC. ± AFTER REREADING DEEDS, CAN'T TELL HOW MUCH PER ACRE  
 HE HAS, ADJUSTED TO 34 AC. ± PER TAXPAYER 7-26-93



To B.P.  
N 88° 00' W 321  
S 34° 00' W 90  
112/107

B.P.  
N 83° 00' E 500  
S 26° 00' E 210  
N 84° 00' E 380  
S 20° 00' E 430  
112/106





Property Acquired From: <b>83</b>
Acct. No.

Photo	Call No
-------	---------

<b>03N06</b>		<b>83A</b>
Map	Block	Parcel

Date	Grantor (From)	Grantee (To)	D.B.	Pg.	Type	W.D.Cons
9/12/00	PERKINS, MICHAEL G.	SHELIA DIANE COOK, RANDY J. E	4297	327	WD	-0-

City	G.M.D.	L.D.	L.L.	Dimensions	Acreage				
		3	1148		Return	Deed	Plat	Comp.	Used
								15.91	15.91 W.P.

Subdivision	Block	Lot	Plat Bk	Page

Brief Legal Description



Property Acquired From:
Acct. No.

Photo	Call No
-------	---------

03N06		84
Map	Block	Parcel

Date	Grantor (From)	Grantee (To)	D.B.	Pg.	Type	W.D. Cons
3/22/02	CHADWICK, BETTY CAROL MEADOWS, INEZ W.	BAXTER, CONSTANCE W.	5195	280	WD	103 <sup>80</sup>
9/7/04	BAXTER, CONSTANCE W. MORTGAGE ELECTRONIC REGISTRATION SYSTEMS, INC	MORTGAGE ELECTRONIC REGISTRATION SYSTEMS, INC	7395	492	FORECLOSURE DEED	
8/25/05	MORTGAGE ELECTRONIC REGISTRATION SYSTEMS, INC	BESTER, JOSEPH B. JAMARA L.	8308	351	4 <sup>TD</sup> WD	73. <sup>00</sup>
8/25/05	BESTER, JOSEPH B.	BESTER, JOSEPH B. & JAMARA L.	8308	381	WD	-0-

City	G.M.D.	L.D.	L.L.	Dimensions	Acreage 1.70 AC				
		3	1149 1155 1156		Return	Deed	Plat	Comp.	Used

Subdivision	Block	Lot	Plat Bk.	Page
			4	187

Brief Legal Description



122 1154

Name On Return: Ben. M. Ball Gr	MAP BLOCK PAR SUB OLD: 0301 025	3-1	1154	25
Name On Deed:	NEW: 0306	Map	Block	Parcel
Property Address: Route 5	Property Acquired From:			
Acquired By: Will	Deed	Approximate Date Acquired:	Recorded Yes No	D.B. Pg. Size: (Dim. or Ac.)
Bounded By: N.	S.	E.	W.	

Date	Grantor (From)	Grantee (To)	D.B.	Pg.	Type	W.D. Cons.
8/8/69	Martin, Johnny A.	Meadows, Ben	102	349	WD	3 <sup>32</sup> / <sub>RETT</sub>
6/11/93	* MEADOWS, BEN	CHADWICK, BETTY CAROL	1497	275	W	-0-

City	G.M.D.	L.D.	L.L.	Dimensions	Acreage				
	818	342	1149 1155 1156		Return	Deed	Plat	Comp.	Used
					1.70			1.53	1.87

Subdivision	Block	Lot	Plat Book	Page
			4	187

Brief Legal Description: Lot on Union Hill Rd. \* BEN MEADOWS RESERVES A LIFE ESTATE.



LL 1149, 11

Name On Return: <i>Holtzclaw</i>	MAP BLOCK PAR - SUB OLD: 0301 027	3-1	1	27
Name On Deed:	NEW: 0306	Map	Block	Parcel

Property Address:	Property Acquired From:				
Acquired By:	Deed Will	Approximate Date Acquired:	Recorded Yes No	D.B. Pg.	Size (Dim. or Ac.)
Bounded By:	N.	S.	E.	W.	

Date	Grantor (From)	Grantee (To)	D.B.	Pg.	Type	W.D. Cons.
11/18/69	HOLTZCLAW, Mrs Ch <i>hca</i>	HOLTZCLAW, Kenneth	304 104	15	QC WD	P.R.E.T.T.
5/81	HOLTZCLAW, KENNETH J. <i>1/2 int.</i>	HOLTZCLAW, MARY RUTH <i>1/2 int.</i>	304	17	W	-0-

City	G.M.D.	L.D.	L.L.	Dimensions	Acreage				
	818	3	1129 1150 1155		Return	Deed	Plat	Comp.	Used
								1.4	1.4
	Subdivision		1156		Block	Lot	Plat Book	Page	

Brief Legal Description:

104-262

Sp. SW R/W of Union Hill Rd  
 on S/S of drive to Betty Manasco  
 residence, S/S of driveway to  
 the E boundary of Betty Manasco prop.  
 S 32° 26' E to SE/cor of  
 Betty Manasco prop. N50° 17' 0  
 E 281' to well, E 1/4 77'  
 on W R/W of Union Hill Rd.  
 NW 1/4 along W R/W of Union  
 Hill Rd on S/S of driveway to  
 Betty Manasco prop. & P.

S/Planning is plotted by deed  
 RWL

~~Report of driveway to plot~~  
~~by deed to RWL~~

3.673  
 4  
22038.6

3673  
 4  
14692

111.4  
14692  
 3673  
~~21922~~







1149 1150

Name On Return: <i>Perkins</i>	MAP OLD: 0301	BLOCK 012	PAR 086	SUB
Name On Deed:	NEW: 0306			

3-1	1	12
Map	Block	Parcel

Property Address:		Property Acquired From:			
Acquired By:	Deed Will	Approximate Date Acquired:	Recorded Yes No	D.B. Pg.	Size (Dim. or Ac.)
Bounded By:	N.	S.	E.	W.	

Date	Grantor (From)	Grantee (To)	D.B.	Pg.	Type	W.D. Cons.
7/22/46	Haley, W.F.	Perkins, R.E.	15	27	WD	5000.00
3-25-71	Perkin, R.E.	PERKINS, Cliff	111	683	WO	8.75
3/1/93	PERKINS, CLIFF	HARRIS, LEE	1412	1	W	75.00

City	G.M.D.	L.D.	L.L.	Dimensions	Return	Deed	Plat	Comp.	Used
	818	3	1149	* 5.89 AC.		32		283	32

Subdivision: TR. I 5 - 193

Brief Legal Description: 5.7 AC \* FOR 94 TAX CORRECTED ACREAGE PER PLAT 5-193 TO 5.89 AC  
 Tract on Union Hill Rd.

15-27

32 ac.  
on deed

1149, 1156 & L

3rd

### Tract I

All of lot 1149 that lies S of  
 Wilson Creek & all of lot 1156 that  
 lies E + NE of public rd. + N of  
 pasture fence between this prop.  
 + that of John Haley, said having  
 a strip across the S side of last  
 mentioned lot about 120d wide  
 32 ac. on deed

### Tract II

Not Needed

*S/LINE is a fence line / P.W.*

3673

8

29389

Property Acquired From: <i>86</i>
Acct. No.

Photo	Call No
-------	---------

<i>03ND6</i>		<i>86A</i>
Map	Block	Parcel

Date	Grantor (From)	Grantee (To)	D.B.	Pg.	Type	W.D.Cons
<i>12/29/08</i>	<i>HARRIS, NANCY B. &amp; C. LEE</i>	<i>POLAND, DAVID &amp; LAURA</i>	<i>4421</i>	<i>388</i>	<i>W/D</i>	<i>137.50</i>
<i>8/31/01</i>	<i>POLAND, DAVID &amp; LAURA</i>	<i>LAWLER MARGARET A</i>	<i>4964</i>	<i>148</i>	<i>W/D</i>	<i>165.00</i>
<i>5/10/07</i>	<i>LAWLER MARGARET A.</i>	<i>BROWN, CHRISTOPHER &amp; LAWLER MARGARET A.</i>	<i>9593</i>	<i>1</i>	<i>QC</i>	<i>-0-</i>

City	G.M.D.	L.D.	L.L.	Dimensions	Acreage				
					Return	Deed	Plat	Comp.	Used
		<i>3</i>	<i>1149</i>			<i>2.264</i>			<i>2.26</i>
			<i>1150</i>						

Subdivision	Block	Lot	Plat Bk.	Page
		<i>TRACT 2</i>		

Brief Legal Description




Property Acquired From:	2-OLD: 0302	MAP	BLOCK	PAR	SUB
Acct. No.	NEW: 0306			041	K
				Photo 087	Call No

3-2		41K
Map	Block	Parcel

Date	Grantor (From)	Grantee (To)	D.B.	Pg.	Type	W.D. Cons
6-27-86	South Eastern Land Fund Corporation	Freeman, John & Denise	517 543	404 275	LWD LWD	27. <sup>00</sup> -0-
8-9-90	Freeman John & Denise	Joanne B. Wharton Wharton Robert T.	889	481	WD	199. <sup>00</sup>
9/29/00	JOANNE B. WHARTON, ROBERT T.	MAUREEN R. TRENT, GORDON E.	4317	1167	W/D	319. <sup>80</sup>

City	G.M.D.	L.D.	L.L.	Dimensions	Acreage				
		3	10847 1149		Return	Deed	Plat	Comp.	Used
						7.449			7.45
Subdivision					Block	Lot	Plat Bk.	Page	
Garrison Farms Phase I						14B	28	162	
Brief Legal Description									





Property Acquired From: <b>3-2</b>	MAP BLOCK PAR SUB OLD: 0302	041	J
Acct. No.	NEW: 0306	Photo 088	Call No

<b>3-2</b>		<b>410</b>
Map	Block	Parcel

Date	Grantor (From)	Grantee (To)	D.B.	Pg.	Type	W.D. Cons
3-17-86	SOUTHEASTERN LAND FUND	Powelly Glenn E & Victoria	517	403	4ub	27.00

City	G.M.D.	L:D.	L.L.	Dimensions	Acreage <b>7.457 AC.</b>				
		<b>3</b>	<b>1049</b>		Return	Deed	Plat	Comp.	Used
			<b>1084</b>				<b>14.90</b>		<b>14.90</b>

Subdivision	Block	Lot	Plat Bk.	Page
<b>GARRISON FARMS, PHASE I</b>		<b>14</b>	<b>23</b>	<b>88</b>

Brief Legal Description



Property Acquired From:
Acct. No.

Photo	Call No
-------	---------

DBNCL		89
Map	Block	Parcel

Date	Grantor (From)	Grantee (To)	D.B.	Pg.	Type	W.D. Cons
2/25/03	MARESCO, HELENA	MARESCO, HELENE A.	5951	296	CORR Q/C	0
2/11/05	MARESCO, HELENE A.	PING, YVONNE J. TODD D	7859	386	WD	545. <sup>00</sup>

City	G.M.D.	L.D.	L.L.	Dimensions	Acreage				
		3	1049 1084		Return	Deed	Plat	Comp.	Used
Subdivision					Block	Lot	Plat Bk.	Page	
GARRISON FARMS PH 1						12	23	88	
Brief Legal Description									




Name On Return:	MAP BLOCK	PAR SUB	3-2	41	41E
Name On Deed:	OLD: 3-2	Call No.	Map	Block	Parcel
Property Address:	NEW: 03-06	089	Acquired From: 3-2-41		
Acquired By:	Deed Will	Approximate Date Acquired:	Recorded Yes No	D.B. Pg	Size: (Dim. or Ac.)
Bounded By:	N.	S.	E.	W.	

Date	Grantor (From)	Grantee (To)	D.B.	Pg.	Type	W.D.Cons.
1-85	Southeastern Land Fund	Greggs, Teresa Peterson, Wayne	437	623	WD	27.70
5-7-90	Wayne Peterson Greggs, Teresa &	Maresco, Helene	1869 869	1 200	CORR WD	59 <sup>70</sup>
3-15-94	Maresco, Helene	Katsanis, Charles P.	1771 1869	118 002	W	

City	G.M.D.	L.D.	L.L.	Dimensions	*5.5AC. ± Acreage	<del>5.632 ±</del>
		3	1049 1084		Return	Deed
					Plat	Comp
						Used

Subdivision	Block	Lot	Plat Book	Page
Garrison Farms, PHASE I		12	23	88


Brief Legal Description: Please note, less & except portions Southeast corner claimed by Glenn Hathcock \* SEE 1994 B/L AGREEMENT DEEDS 1869/3 & 5, ADJUSTED PLATS & ACREAGE OF THIS PARCEL, 9-23-94.



Property	MAP - BLOCK	PAR	SUB			
Acquired From:	OLD: 0302	041			3-2	41
Acct. No.	NEW: 0306	090			Map	Block
						Parcel

Date	Grantor (From)	Grantee (To)	D.B.	Pg.	Type	W.D. Cons
10-87	JEANNE M. WHITTAKER, J. DAVID &	IRWIN, DENNIS & SHERY H.	668	411	QC	-
10-87	JEANNE M. WHITTAKER, J. DAVID &	" "	668	413	W	107.00

City	G.M.D.	L.D.	L.L.	Dimensions	Acreage				
		3	1084 1085		Return	Deed	Plat	Comp.	Used
Subdivision					Block	Lot	Plat	Bk.	Page
GARRISON FARMS PHASE I						7	28		162
Brief Legal Description									





Duplicate

72

Name On Return: ~~Coker, G. & G. H. & G. H. & G. H.~~

2-186  
Photo Call No.

3-2 41  
Map Block Parcel

Name On Deed:

Property Address:

Property Acquired From:

Acquired By: Deed Will Approximate Date Acquired: Recorded Yes No D.B. Pg. Size: (Dim. or Ac.)

Bounded By: N. S. E. W.

Date Grantor (From) Grantee (To) D.B. Pg. Type W.D.Cons.  
~~9/16/51~~ ~~C. M. L. & C. M. L.~~ ~~Coker, G. & G. H.~~ ~~25~~ ~~24~~ ~~W/D~~ ~~720~~

5-31-72 COKER, GRADY N ETAL SOUTHEASTERN LAND FUND INC. 125 548 W/D 321.00

3-6-86 SOUTHEASTERN LAND FUND INC. J. DAVID WHITTAKER, JEANNE M. + 514 579 LWD 44.80

City G.M.D. L.D. L.L. Dimensions Acreage  
818 3 1076 1085 "86' 15.0 AC 243.35 AC

Subdivision 1012, 1077, 1084 Block Lot Plat Book Page  
1013, 1014 23 88

Brief Legal Description:  
Tract s/ Hwy 20

25-24

Tract 1:

LL 1076 - 40ac

1085 - 40ac

pts. 1012, 1077, 1084 as follows:

NE/4 of LL 1012, 5'  $\frac{1}{4}$

through lots along branch

& through lot 1077, 1084 to

S line of LL 1084 & being

one land on E/S branch 1

100ac

Tract 2: 1013, 1014

26 ac 1075 & being  
all of last mentioned lot except

that part sold to Jim Johnson

106 ac except 212 ac

held to J. W. Johnson

and Book 21-295

Property	MAP	BLOCK	PAR	SUB
Acquired From: 3 -	OLD: 0302		041	H
Acct. No.	NEW: 0306		091	Call No


3-2		41H
Map	Block	Parcel

Date	Grantor (From)	Grantee (To)	D.B.	Pg.	Type	W.D. Cons
3-86	SOUTHEASTERN LAND FUND	Tempe L. Frank, Mark A. & Dorothy J.	520	541	WD	45 <sup>00</sup>
10-5-87	Frank, Mark A. & Temple L.	Doster, Homer H. &	663	263	WD	117 <sup>00</sup>

City	G.M.D.	L.D.	L.L.	Dimensions	Acreage				
		3	1077		Return	Deed	Plat	Comp.	Used
			1086				15.2		15.2

Subdivision	Block	Lot	Plat Bk.	Page
GARRISON FARMS PHASE I		6	23	88

Brief Legal Description	28 162
-------------------------	--------



Property Acquired From: <b>3</b>	MAP BLOCK OLD: 40302	PAR SUB 041 G
Acct. No.	NEW: 0306	Photo Call No 092

<b>3-2</b>		<b>416</b>
Map	Block	Parcel

Date	Grantor (From)	Grantee (To)	D.B.	Pg.	Type	W.D. Cons
	<b>SOUTHEASTERN LAND FUND</b>	<b>Thompson, Samuel H.</b>	513	374	WD	22.00
<b>5-13-86</b>	<b>Thompson, Samuel H.</b>	<b>Ronnie S. Pendleton, Frank N., Jr.</b>	533	408	WD	34.50

City	G.M.D.	L.D.	L.L.	Dimensions	Acreage				
		<b>3</b>		<b>1085</b>	Return	Deed	Plat	Comp.	Used
							<b>5.04</b>		<b>5.04</b>

Subdivision	Block	Lot	Plat Bk.	Page
<b>GARRISON FARMS, PHASE I</b>		<b>8</b>	<b>23</b>	<b>88</b>

Brief Legal Description



Name On Return:	MAP BLOCK PAR SUB OLD: 0302 041 B	3-2	41B
Name On Deed:	NEW: 0306	Map	Block Parcel

Property Address:	Property Acquired From: 3-2-41				
Acquired By:	Deed Will: <input type="checkbox"/> <input type="checkbox"/>	Approximate Date Acquired:	Recorded Yes <input type="checkbox"/> No <input type="checkbox"/>	D.B. Pg.:	Size: (Dim. or Ac.)
Bounded By:	N.	S.	E.	W.	

Date	Grantor (From)	Grantee (To)	D.B.	Pg.	Type	W.D. Cons.
12-85	Southeastern Land Fund	Slade Franke & Betty L.	501	130	WD	24.50
9-6-88	Slade, Frank E. & Betty L.	Willis, Henry Gay & Diana Lynn	737	606	WD	47 <sup>00</sup>

City	G.M.D.	L.D.	L.L.	Dimensions	Acreage 5.082				
		3	1084		Return	Deed	Plat	Comp.	Used

Subdivision	Block	Lot	Plat Book	Page
Garrison Farms, PHASE I		10	23	88

Brief Legal Description:





Name On Return:	MAP: BLOCK	PAR: 041	SUB: C	3-2	41C	
Name On Deed:	OLD: 0302	Photo: 094	Cull No:			Map
NEW: 0306						


Property Address:			Property Acquired From:			
Acquired By:	Deed Will	Approximate Date Acquired:	Recorded Yes No	D.B. Pg.	Size: (Dim. or Ac.)	
Bounded By:	N.	S.	E.	W.		

Date	Grantor (From)	Grantee (To)	D.B.	Pg.	Type	W.D. Cons.
8-85	Southeastern Land Fund	Cecil H. Spruill, Linda D.	483	197	WD	26.10
8-9-86	Linda Spruill, Cecil H.	HAWKINS, J. T.	554	482	WD	34 <sup>80</sup>
7-7-88	Hawkins, J. T.	McClure, Rick L.	724	272	W	64 <sup>00</sup>

City	G.M.D.	L.D.	L.L.	Dimensions	Acreage 5.339±				
		3	1084		Return	Deed	Plat	Comp	Used

Subdivision	Block	Lot	Plat Book	Page
Garrison Farms, PHASE I		11	23	88

Brief Legal Description:




Name On Return:	MAP	BLOCK	PAR	SUB	3-2	41A	
	OLD: 0302		041	A			
Name On Deed:	NEW: 0306		095	Col No	Map	Block	Parcel

Property Address:	Property Acquired From:	3-2-41				
Acquired By:	Deed <input type="checkbox"/> Will <input type="checkbox"/>	Approximate Date Acquired:	Recorded Yes <input type="checkbox"/> No <input type="checkbox"/>	D.B. <input type="checkbox"/> Pg. <input type="checkbox"/>	Size: (Dim. or Ac.)	
Bounded By:	N.	S.	E.	W.		

Date	Grantor (From)	Grantee (To)	D.B.	Pg.	Type	W.D.Cons.
12-85	Southeastern Land Fund	Charles B. Templeton, Janet M.	500	271	WD	49.90

City	G.M.D.	L.D.	L.L.	Dimensions	Acreage 14.966				
		3	1149 1148		Return	Deed	Plat	Comp.	Used
Subdivision 1084				Block	Lot	Plat Book	Page		
Garrison Farms, PHASE I					15	23	88		

Brief Legal Description:



Property Acquired From: <b>3</b>	MAP BLOCK PAR SUB OLD: 0302	041 I	<b>3-2</b>		<b>41I</b>
Acct. No.	NEW: 0306	Photo Call No 096	Map	Block	Parcel

Date	Grantor (From)	Grantee (To)	D.B.	Pg.	Type	W.D. Cons
2-10-86	SOUTHEASTERN LAND FUND	BEAGLE, STEPHEN E.	510	247	LWD	48 <sup>90</sup>
6/88	BEAGLE, STEPHEN E.	SUSAN W. E. CLANTON, DOUGLAS W.	813 721	156 97	QCD W	0 97.40

City	G.M.D.	L.D.	L.L.	Dimensions	Acreage				
		<b>3</b>	1049 1048 108A 1085		Return	Deed	Plat	Comp.	Used
							14.76		14.76
Subdivision					Block	Lot	Plat	Bk.	Page
<b>GARRISON FARMS PHASE I</b>						<b>10</b>	<b>23</b>		<b>88</b>
Brief Legal Description									




Property Acquired From:	MAP	BLOCK	PAR	SUB
Acct. No.	OLD: 0302		041	D
	NEW: 0306		Photo 097	Call No

3-2		47d
Map	Block	Parcel

Date	Grantor (From)	Grantee (To)	D.B.	Pg.	Type	W.D. Cons
9/89	BILLIE G. & RAKIEWICZ EDWARD J.	PATRICIA B. & DE URIOSTE, JOSE A.	827	17	W	193.50
9/89	PATRICIA B. & DE URIOSTE, JOSE A.	PATRICIA B. & DE URIOSTE, JOSE A.	827	31	W	-0-
		BATES, KATHLEEN L.				

City	G.M.D.	L.D.	L.L.	Dimensions	Acreage 11059+				
		3	1047 1048		Return	Deed	Plat	Comp.	Used
Subdivision 1085, 1086					Block	Lot	Plat Bk.	Page	
GARRISON FARMS PHASE I						18	23	88	
Brief Legal Description									





Name On Return:

Photo	Call No.

3-2		41D
Map	Block	Parcel

Name On Deed:

Property Address:

Property Acquired From: 3-2-41

Acquired By:	Deed Will: <input type="checkbox"/> <input type="checkbox"/>	Approximate Date Acquired:	Recorded Yes <input type="checkbox"/> No <input type="checkbox"/>	D.B. Pg.	Size: (Dim. or Ac.)
--------------	--	----------------------------	---	----------	---------------------

Bounded By:	N.	S.	E.	W.
-------------	----	----	----	----

Date	Grantor (From)	Grantee (To)	D.B.	Pg.	Type	W.D.Cons.
9-85	Southeastern Land Fund	Radkiewicz, Ed	483	1627	WD	34.10
7-16-86	Radkiewicz, Ed & Billie	Starr Payne, Lindsey Builder Inc.	547	468	WO	34.10
12-9-87	Starr Payne, Lindsey & Billie	Radkiewicz, Edward J.	547	467	CWO	- 0 1
			607	349	W	130.60

City	G.M.D.	L.D.	L.L.	Dimensions	Acreage 11.059±				
		3	1047 1048		Return	Deed	Plat	Comp	Used

Subdivision 1085, 1086	Block	Lot	Plat Book	Page
Garrison Farms, PHASE I		18	23	88

Brief Legal Description:




Found & Corrected  
11/22/85

Property Acquired From: 41	MAP BLOCK PAR SUB OLD: 0302 075
Acct. No.	NEW: 0306 Photo 098 Call No

3-2		75
Map	Block	Parcel

Date	Grantor (From)	Grantee (To)	D.B.	Pg.	Type	W.D. Cons
4/84	SOUTHEASTERN LAND FUND	Roddy, Lois B. <sup>RANDY C. B.</sup>	396	604	W	23 <sup>50</sup>
1-12-90	Roddy, Lois B.	Roddy, Randy C.	846	339	QCD	5
11/15/92	Roddy, Randy C.	Roddy, Randy C. & <sup>Lois B. Roddy</sup>	1218	185	W/D	5

City	G.M.D.	L.D.	L.L.	Dimensions	Acreage			
		3	1084 1085		Return	Deed	Plat Comp.	Used
							5.092	5.09
Subdivision					Block	Lot	Plat Bk.	Page
Larrison Farms Phase I						9	23	88
Brief Legal Description								




Property	MAP	BLOCK	PAR.	SUB
Acquired From: #1	OLD: 0302		083	
Acct. No.	NEW: 0306		Photo 099	Call to

3-2		83
Map	Block	Parcel

Date	Grantor (From)	Grantee (To)	D.B.	Pg.	Type	W.D. Cons
12/84	SOUTHEASTERN LAND FUND	LINDSEY, MARK PAYNE, STARR	432	372	LTD W/D	33 <sup>50</sup>
2-3-88	Starr Payne Lindsey Lindsey, Mark &	Rita Anderson, Tommy &	714	617	LD	61 <sup>00</sup>

City	G.M.D.	L.D.	L.L.	Dimensions	Acreage				
					Return	Deed	Plat	Comp.	Used
		3	1147 1148 1085			12.749			12.75
Subdivision					Block	Lot	Plat	Bk.	Page
						17	23		88

Brief Legal Description



copy for natural lives  
12/15/05

Name On Return:	MAP OLD: 0301	BLOCK	PAR 046	SUB B	3-1		46B
Name On Deed:	NEW: 0306		Photo 100	Call No	Map	Block	Parcel

Property Address:	Property Acquired From:
-------------------	-------------------------

Acquired By:	Deed Will	Approximate Date Acquired:	Recorded Yes/No	D.B. Pg.	Size (Dim. or Ac.)
--------------	-----------	----------------------------	-----------------	----------	--------------------

Bounded By:	N.	S.	E.	W.
-------------	----	----	----	----

Date	Grantor (From)	Grantee (To)	D.B.	Pg.	Type	W.D. Cons.
3/23/73	RICHARDSON, J.N.	Owen, Hubert & Thelma	143	112	W	1.00

Owen, Thelma Per '91 Tax Return


12/23/02	RICHARDSON, JYNELLE	SAMS, PAULETTE R.	5764	36	EX'S DEED	-0-
----------	---------------------	-------------------	------	----	-----------	-----

City	G.M.D.	L.D.	L.L.	Dimensions	Acreage				
					Return	Deed	Plat	Comp.	Used
	818	3	1228			1			1

Subdivision	Block	Lot	Plat Book	Page

Brief Legal Description:

ESTATE  
WAX  
COMBINE  
OWNER  
10/5/05





Name On Return: <input type="checkbox"/>	MAP OLD: 0301	BLOCK	PAR 015	SUB A	3-1		15A
Name On Deed:	NEW: 0306		Photo 101	Call No.	Map	Block	Parcel

Property Address:	Property Acquired From:
-------------------	-------------------------

Acquired By:	Deed Will <input type="checkbox"/> <input type="checkbox"/>	Approximate Date Acquired:	Recorded Yes <input type="checkbox"/> No <input type="checkbox"/>	D.B. <input type="checkbox"/> Pg. <input type="checkbox"/>	Size: (Dim or Ac.)
--------------	---	----------------------------	---	--	--------------------

Bounded By:	N.	S.	E.	W.
-------------	----	----	----	----

REC 4/21/04

Date	Grantor (From)	Grantee (To)	D.B.	Pg.	Type	W.D. Cons.
10-1-74	Carmichael, Trammell	Carmichael, Johnny	6891	446	WD	25. <sup>00</sup>

City	G.M.D.	L.D.	L.L.	Dimensions	Acreage				
		3	1229	*5.81 Ac	Return	Deed	Plat	Comp.	Used

Subdivision	Block	Lot	Plat Book	Page

Brief Legal Description: *\*ADJUSTED ACREAGE PER TAXPAYERS RETURNS & PLAT 3/7/08*



WARRANTY DEED

STATE OF GEORGIA, Cherokee COUNTY

THIS INDENTURE, Made this 1st day of October in the year of our Lord One Thousand Nine Hundred and Seventy Four between Trammell Carmichael

of the State of Georgia and County of Cherokee of the first part, and Johnny Carmichael

of the State of Georgia and County of Cherokee of the second part:

WITNESSETH, That the said part of the first part, for and in consideration of the sum of \$25,000.00 Twenty Five Thousand Dollars, in hand paid at and before the sealing and delivery of these presents, the receipt whereof is hereby acknowledged, has granted, bargained, sold and conveyed, and by these presents do grant, bargain, sell and convey unto the said part of the second part and His heirs and assigns, all that tract or parcel of land lying and being in

A fraction of Land Lot 1229 in the third District Second Section of Cherokee County. Beginning at the South West Corner and running North 28 R. to public road, then 18 R. along the public road to settlement road leading to J.H. Avery, thence along the said road 40 R. to original line, thence West 40 R. to West corner. Containing 6 1/2 acres more or less.

TO HAVE AND TO HOLD, The said bargained premises, together with all and singular the rights, members and appurtenances thereof, to the same being, belonging or in anywise appertaining to the only proper use, benefit and behoof of the said part of the second part, heirs and assigns forever in Fee Simple

And the said part of the first part, for heirs, executors and administrators, will warrant and forever defend the right and title to the above described property unto the said part of the second part heirs and assigns, against the claims of all persons whomsoever.

IN WITNESS WHEREOF the said part of the first part has hereunto set His hand and affixed seal the day and year first above written.


Signed, sealed and delivered in presence of:

O M Haley
Janice Cox

Trammell Carmichael (Seal)

(Seal.)

(Seal.)



Property Acquired From: <b>02N01-117</b>
Acct. No.


Photo	Call No
-------	---------

<b>03N06</b>		<b>101A</b>
Map	Block	Parcel

Date	Grantor (From)	Grantee (To)	D.B.	Pg.	Type	W.D. Cons
1/31/05	CARMICHAEL FARMS, LLC.	PAINT HORSE, LLC	7681	118 107	OC LSD LSD	+ TRACTS 12729.00
1/31/05	CARMICHAEL, <sup>EVELYN H.</sup> ROBERT	" " "	7681	153	OC	-0-

*Delete USED for Carmichael Farms L.A. on 8-14-06*

City	G.M.D.	L.D.	L.L.	Dimensions	Acreage				
		3	1229 1292		Return	Deed	Plat	Comp.	Used
						14.083			14.08
Subdivision					Block	Lot	Plat	Bk.	Page
Brief Legal Description									



Property Acquired From:	MAP OLD: 0301	BLOCK	PAR 047	SUB	3-1		47
Acct. No.	NEW: 0306		Photo 102	Call No	Map	Block	Parcel

Date	Grantor (From)	Grantee (To)	D.B.	Pg.	Type	W.D. Cons
1/4/93	CARMICHAEL TRAMMELL	SEE BACK OF CARD FOR ALL OWNERS	1389 1368	308 301-325	DC DC	For Inst's -0-
	FOR 93 TAX, DELETE & COMBINE WITH 2-1-10A, PER OWNERS' REQUEST. 3-18-93					

City	G.M.D.	L.D.	L.L.	Dimensions	Acreage				
		3	1229 1230		Return	Deed	Plat	Comp.	Used
Subdivision					Block	Lot	Plat Bk.	Page	14t
Brief Legal Description									

DEED

70

1368/313	JOHNU CARMICHAEL	18.106% INT.
1368/325	PATSY MASON	18.106% INT.
1368/309	LOUIE GREEN	18.066% INT.
1368/322	EUGEN H. CARMICHAEL	3.452% INT.
1368/316	MILFORD MASON	3.452% INT.
1368/310	HATHY CARMICHAEL	3.452% INT.
1368/304	MICHAEL J. GREEN	3.452% INT.
1368/301	ROBERT TRAMMELL CARMICHAEL	18.106% INT.
1389/308	THE CARMICHAEL FAMILY	13.808% INT.
1368/319	IRREVOCABLE TRUST	



Name On Return: Carmichael Trammell  
 Canton, GA R-2

2108  
 Photo Call No.

3-1 2 47  
 Map Block Parcel

Name On Deed:

Property Address:

Property Acquired From:

Acquired By: Deed Will \_\_\_\_\_ Approximate Date Acquired: Recorded Yes No \_\_\_\_\_ D.B. Pg. Size: (Dim. or Ac.)

Bounded By: N. S. E. W.

Date	Grantor (From)	Grantee (To)	D.B.	Pg.	Type	W.D. Cons.
11/2/63	Carmichael, Mary Etal	Carmichael, Trammell	68	193	W	1225 LTPS
12/18/92	CARMICHAEL, TRAMMELL	SEE BACK OF CARD FOR ALL OWNERS.	1360	235 THRU 259	DC's	FOR INT.'S -0-

City	G.M.D.	L.D.	L.L.	Dimensions	Acreage				
	818	34	1229 1230		Return	Deed	Plat	Comp.	Used
								147	147

Subdivision	Block	Lot	Plat Book	Page
			4	183

Brief Legal Description:  
 Tract 5/8 Hickory Flat Rd.

Carmichael said the property was not being sold as s/d lots so it is plotted as acreage tract — P.W.W.

Deed	To
1360/235	JOHNNY CARMICHAEL <del>to 38% INT.</del>
1360/238	PATSY MASON <del>to 38% INT.</del>
1360/241	CONUIE GREEN <del>to 39% INT.</del>
1360/244	EVELYN H. CARMICHAEL <del>to 39% INT.</del>
1360/247	MILFORD MASON <del>to 39% INT.</del>
1360/250	KATHY CARMICHAEL <del>to 39% INT.</del>
1360/253	MICHAEL J. GREEN <del>to 39% INT.</del>
1360/256	ROBERT TRAMMELL CARMICHAEL <del>to 38% INT.</del> THE CARMICHAEL FAMILY
1360/259	IRREVOCABLE TRUST <del>to 90% INT.</del>
TRAMMELL CARMICHAEL	<del>to 10% INT.</del>

Property	MAP	BLOCK	PAR	SUB	3-1 <sup>st</sup>	15B	
Acquired From:	OLD: 0301	015	B				
Acct. No.	NEW: 0306	Photo 103	Call No		Map	Block	Parcel

Date	Grantor (From)	Grantee (To)	D.B.	Pg.	Type	W.D. Cons
1/84	CARMICHAEL TRAMMELL	HEFNER, DANNY	attached (w) to 1985 tax return			-
			465	410	W	22.00
1/20/99	HEFNER, CARLA S.	" " "	3531	101	QC	-0-
9/1/05	HEFNER, DANNY	HASTY, WILLIAM G. III	8187	365	USD	131.00

City	G.M.D.	L.D.	L.L.	Dimensions	Acreage				
		3	1229		Return	Deed	Plat	Comp.	Used
						1.00			1
Subdivision					Block	Lot	Plat	Bk.	Page
							27		213
Brief Legal Description									

10/10/10

10/10/10

10/10/10

10/10/10

10/10/10

10/10/10

10/10/10

10/10/10

10/10/10

10/10/10

10/10/10

10/10/10

10/10/10

10/10/10

10/10/10

10/10/10

10/10/10

10/10/10

Rec June 1985  
465/410

STATE OF GEORGIA, County of Cherokee

This INDENTURE, Made this 2nd day of January in the  
Year of Our Lord One Thousand Nine Hundred and Eighty-four between  
Trammell Carmichael

of the State of Georgia and County of Cherokee of the first part, and  
Danny Hefner

of the State of Georgia and County of Cherokee of the second part,


WITNESSETH: That the said part y of the first part, for and in consideration of the sum of  
Ten and no/100 (\$10.00) and other valuable considerations Dollars,  
in hand paid, at and before the sealing and delivery of these presents, the receipt of which  
is hereby acknowledged, ha<sup>s</sup> granted, bargained, sold and conveyed, and by these presents  
do<sup>es</sup> grant, bargain, sell and convey unto the said part ies of the second part, their  
heirs and assigns, all that tract or parcel of land lying and being in LL 1229, 3rd

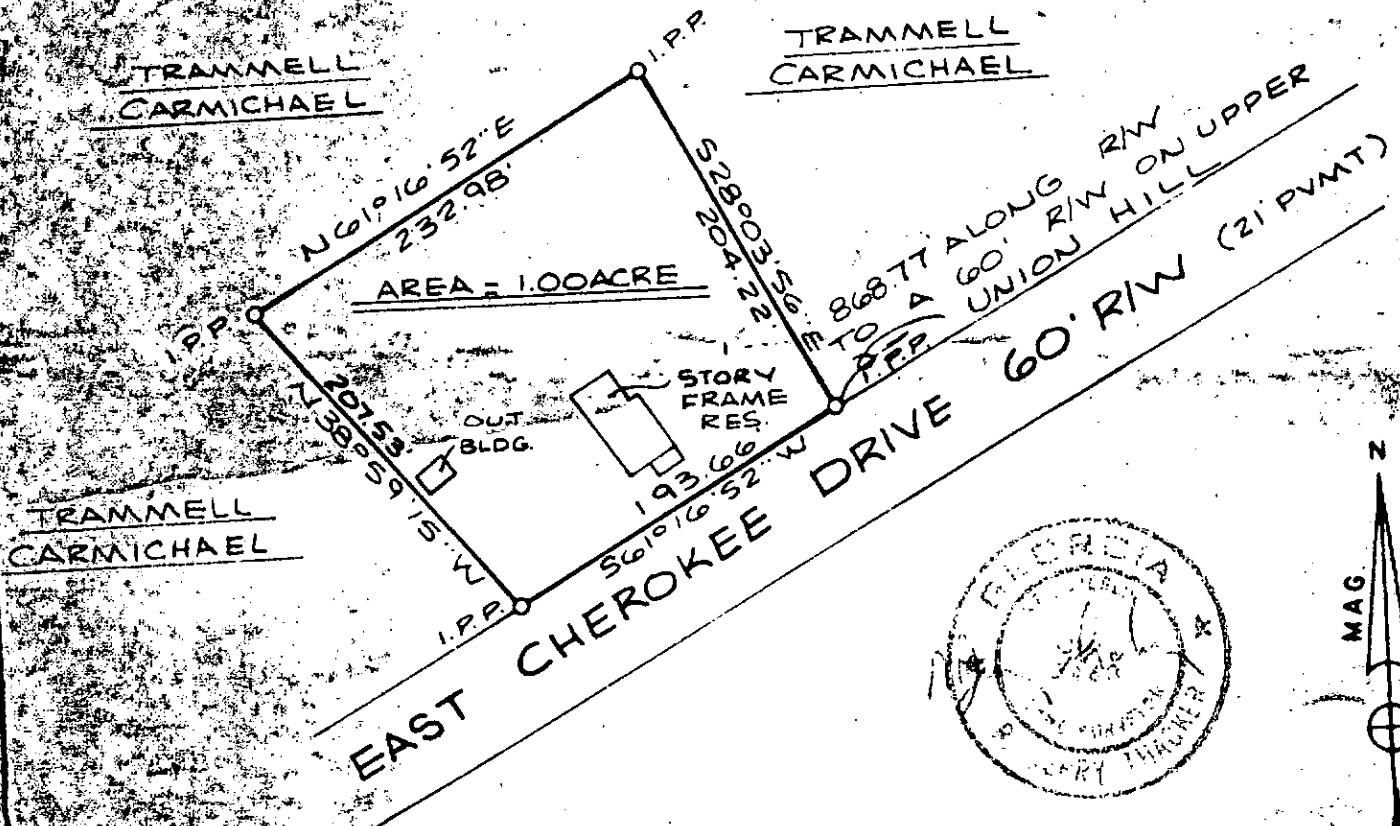
District, 2nd Section, Cherokee County, Georgia, more particularly  
described as follows: Begin at the intersection of the northern  
R/W of East Cherokee Drive with the western R/W of Upper Union  
Hill Road; thence southwesterly along the northern R/W of East  
Cherokee Drive a distance of 868.77 feet to an iron pin, which is  
the TRUE POINT OF BEGINNING; thence S 61° 16' 52" W a distance of  
193.66 feet to an iron pin; thence N 38° 59' 15" W a distance of  
207.53 feet to an iron pin; thence N 61° 16' 52" E a distance of  
232.98 feet to an iron pin; thence S 28° 03' 56" E a distance of  
204.22 feet to an iron pin, which is the point of beginning.  
Said tract consisting of 1.00 acre as shown on plat prepared by  
Jerry Thacker & Associates, RLS, for Trammell Carmichael, dated  
3/30/84, recorded in Cherokee County Records, Plat Book \_\_\_\_\_,  
Page \_\_\_\_\_.

TO HAVE AND TO HOLD the said tract or parcel of land, with all and singular the rights,  
members and appurtenances thereof, to the same being, belonging, or in anywise appertaining,  
to the only proper use, benefit and behoof of the said part y of the second part, his  
heirs and assigns, forever, in Fee Simple.

AND THE SAID part y of the first part, for his heirs,  
executors and administrators, will warrant and forever defend the right and title to the above  
described property, unto the said part y of the second part, his heirs and assigns,  
against the claims of all persons whomsoever.

IN WITNESS WHEREOF, the said part y of the first part ha<sup>s</sup> hereunto set his






NOTES  
 1) ALL MATTERS OF TITLE ARE EXCEPTED.

LEGEND	
1	I.P.P. IRON PIN PLACED (1/2" REINFORCING BAR)
2	I.P.F. IRON PIN FOUND
3	CT CRIMP TOP PIN
4	OT OPEN TOP PIN
5	LLL LAND LOT LINE
6	R/W RIGHT OF WAY
7	R PROPERTY LINE
8	C CENTERLINE
9	X FENCE LINE
10	● PINS PLACED ON LINE
11	
12	
13	
FIELD WORK BY W.C.	
DRAWN BY V.H. R.F.V.	
JOB NO 84-5383-31A	

TYPE OF SURVEY: LOT	
SUBDIVISION:	
SURVEY FOR:	
TRAMMELL CARMICHAEL	
MORTGAGEE:	
LAND LOT(S): 1229	DISTRICT 3, SECTION 2
CITY:	CHEROKEE CO., GEORGIA
SCALE: 1 IN. = 100 FT.	REVISION DATES:
PREPARED 3-30-84 BY:	

**JERRY THACKER & ASSOCIATES**  
 CONSULTING CIVIL ENGINEERING  
 LAND SURVEYING COMPUTER SERVICES  
 381 E. MAIN STREET  
 CANTON, GEORGIA 30114  
 404-479-4911 CANTON  
 404-522-7268 (ATL. NO.)  
 404-992-0270 ROSWELL





Property Acquired From:
Acct. No.

Photo	Call No
-------	---------

3-6		104
Map	Block	Parcel


FOUND 1/1/98  
 3-2-98

Date	Grantor (From)	Grantee (To)	D.B.	Pg.	Type	W.D. Cons
12/2/92	CARMICHAEL, TRAMMELL	CARMICHAEL, MARTHA JO	1349	25	QC	-0-
12/27/00	TRAMMELL ESTATE CARMICHAEL, MARTHA JO	CARMICHAEL FARMS, L.L.C.	*4434	121	QC	-0-
12/31/04	CARMICHAEL FARMS, LLC	LINGEFELT MARTHA JO	7760	367	LTD LSD	-0-
4/21/05	LINGEFELT, MARTHA JO	CONNIE C GREEN, MICHAEL J.	7917	487	LSD	300. <sup>00</sup>

City	G.M.D.	L.D.	L.L.	Dimensions	Acreage <del>4.5 AC</del>				
		3	1229	XX 12.3 AC 72.44 AC	Return	Deed	Plat	Comp.	Used

Subdivision	Block	Lot	Plat BK	Page
			604	193

Brief Legal Description ~~X~~ Added Part of Parcel 108 per this deed 2/14/01  
 XX .071 AC Used For R/W Per 2007 Deed 9672-227 & Old A Used For R/W Per 2007 Deed 9672-246 6/27/07



Name On Return: <i>Carmichael</i>	MAP OLD: 0301	BLOCK	PAR 015	SUB	3-1	1	15
Name On Deed:	NEW: 0306		Photo 104	Call No	Map	Block	Parcel

Property Address:	Property Acquired From:
-------------------	-------------------------

Acquired By:	Deed Will	Approximate Date Acquired:	Recorded Yes ___ No ___	D.B. ___ Pg. ___	Size: (Dim. or Ac.)
--------------	-----------	----------------------------	-------------------------	------------------	---------------------

Bounded By:	N.	S.	E.	W.
-------------	----	----	----	----

Date	Grantor (From)	Grantee (To)	D.B.	Pg.	Type	W.D. Cons.
11/30/06	Carmichael, A.W.	Carmichael, J.L.	KK	486	W	
-	Carmichael, J.L.	Carmichael, Trammell	-	-	-	-
8/73	" " "	" "	411	621	W	25 "

City	G.M.D.	L.D.	L.L.	Dimensions	Acreage				
					Return	Deed	Plat	Comp.	Used
	818	3	1229	etc	47	1		12.1	12
Subdivision					Block	Lot	Plat Book	Page	

Brief Legal Description: Tract on N/S Hickory Flat Rd.

Recorded 8-2-84

154-406

1229 LL 340

139. NW cor. running E/18 P

38 P to Rock Cor.

26 P along public rd. to settlement Rd.  
leading to J. H. Avery

40 P - to original line

W - 90 P to W/cor

Property w/ Hickory Flat plotted  
by occupation - Q.W.U

1.18  
1.50  

---

2.68

3 673  
2.68  

---

0.15  
.18  

---

39

1  
28404  
22038  

---

7346  
33  

---

3.673

983384  
11019

11019

121209

Property Acquired From:	MAP BLOCK PAR SUB OLD: 0301 048	Photo 105	Call No.
Acct. No.	NEW: 0306		

3-1		48
Map	Block	Parcel

Date	Grantor (From)	Grantee (To)	D.B.	Pg.	Type	W.D. Cons
4/83	W. C. & Wm. OWEN, LARRY & CAROL	OWEN, CLARA L.	345	213	QC	-0-
4/83	OWEN, CLARA L.	BENNIE'S MOBILE HOMES	345	214	W	60 <sup>00</sup>
2/24/93	BENNIE DARNELL d/b/a, BENNIE'S MOBILE HOMES	McARTHUR, TINHA DARNELL	1406	65	W	-0-
11/6/96	McARTHUR, ARNOLD	McARTHUR, TINHA	2549	315	QC	-0-
5/24/04	McARTHUR, TINHA	PAGE, TINYA DARNELL McARTHUR	7116	408	WD	0
9/12/05	PAGE, TINYA DARNELL M.	PAGE, STEPHEN & TINYA	8200	350	LSD	-0-
	City	G.M.D.	L.D.	L.L.	Dimensions	Acreage
			3	1229	1230 *2.12 AC	
	Subdivision	Block	Lot	Plat	BK.	Page
Brief Legal Description * 2.09 AC USED FOR R/W PER 2007 DEED 9727-40. 8/9/07						



4-1229, 1230  
 Name On Return: *Holtzman Bobby*  
*1229 BAR-2*

340  
 2-188  
 Photo      4  
 Call No.

3-1  
 Map      Block      Parcel  
 48

Name On Deed:

Property Address:

Property Acquired From:

Acquired By: Deed Will \_\_\_\_\_  
 Approximate Date Acquired: \_\_\_\_\_  
 Recorded Yes \_\_\_\_\_ No \_\_\_\_\_  
 D.B. \_\_\_\_\_ Pg. \_\_\_\_\_  
 Size: (Dim. or Ac.) \_\_\_\_\_

Bounded By: N. \_\_\_\_\_ S. \_\_\_\_\_ E. \_\_\_\_\_ W. \_\_\_\_\_

Date	Grantor (From)	Grantee (To)	D.B.	Pg.	Type	W.D. Cons.
2/20/65	Carmichael, Trammel	Holtzman, Bobby	18	118	WD	5- <sup>50</sup> / <sub>710</sub> S
8/4/72	Holtzman, Bobby	Owen, W. Clyde & CLARA	128	675	WD	30 <sup>00</sup>
7/80	Owen, CLARA L. <i>life estate</i>	Owen, W.C. & Wm. J. & LARRY L. & CARY B.	289	329	Deed	-

City	G.M.D.	L.D.	L.L.	Dimensions	Acreage				
					Return	Deed	Plat	Comp.	Used
	818	3	1229 1230	388x210'					

Subdivision	Block	Lot	Plat Book	Page

Brief Legal Description:

(over)

78-118  
no acc. on deed

1229, 1230 & C

340

Eying on W side of Union Hill Rd. & on S side of Hickory

Flat Rd.

BP - Intersection of Union Hill & Hickory Flat Rd.

SE'ly - along curvature of Hill Rd. 388' to prop. of

John Samples of Trammell

W'ly - 318' to prop. of Carmichael

N'ly - 359'

E'ly - 210' to BP

ap line along show fence line,

Raw



This deed replaces 10509

Name On Return:	MAP BLOCK PAR SUB OLD: 0301 014					
Name On Deed:	NEW: 0306	Page 106	Call No.			

3-1		14
Map	Block	Parcel

Property Address:	Property Acquired From:
-------------------	-------------------------

Acquired By:	Deed Will	Approximate Date Acquired:	Recorded Yes No	D.B. Pg.	Size: (Dim. or Ac.)
--------------	-----------	----------------------------	-----------------	----------	---------------------

Bounded By:	N.	S.	E.	W.
-------------	----	----	----	----

Date	Grantor (From)	Grantee (To)	D.B.	Pg.	Type	W.D. Cons.
8/3/72	Carmichael, W.G. estate	DARNELL, RALPH	146	229	W	
11/79	DARNELL, RALPH	DARNELL, BENNIE LEE	315	722	WS	10 <sup>00</sup>
3/10/05	CHEROKEE COUNTY SCHOOL SYSTEM	" " "	7817	383	LTD WSD	SWAP IN PROPERTY

City	G.M.D.	L.D.	L.L.	Dimensions	Acreage				
	818	3	1229	*6.21 AC 6.38 AC	Return	Deed	Plat	Comp.	Used
							14.75		14
Subdivision					Block	Lot	Plat Book	Page	
							3	220	

Brief Legal Description: \*1.72 AC USED FOR R/W PER 2001 DEED 9672-301. 6/27/07

1.41 AC

20 19

Handwritten text or signature

Name On Return: *W. A. Darnell, R. A. Carter, GA R-2*

2-188  
Photo Call No.

3-1  
Map Block Parcel  
14

Name On Deed:

Property Address:

Property Acquired From:

Acquired By: Deed  Will  Approximate Date Acquired: Recorded Yes  No  D.B.  Pg.  Size: (Dim. or Ac.)

Bounded By: N. S. E. W.

Date	Grantor (From)	Grantee (To)	D.B.	Pg.	Type	W.D.Cons.
		<i>Ralph Darnell</i>	<i>95</i>	<i>433</i>	<i>E</i>	
	<i>This comment only thing found.</i>	<i>(No deed recorded) (see old plat)</i>				

City	G.M.D.	L.D.	L.L.	Dimensions	Acreage				
					Return	Deed	Plat	Comp.	Used
	<i>8/8</i>	<i>3</i>	<i>1229</i>			<i>14.48</i>	<i>1/4±</i>	<i>10±</i>	
Subdivision					Block	Lot	Plat Book	Page	
							<i>3</i>	<i>220</i>	

Brief Legal Description: *Tract E/W side Union Hill Rd.*

Plotted by call Ins. +  
Occupation fence line -

R. D. W.

Property  
 Acquired From: 106  
 Acct. No.

Photo      Call No

03N06      106A  
 Map      Block      Parcel

Date	Grantor (From)	Grantee (To)	D.B.	Pg.	Type	W.D.Cons
4/15/07	DARNELL, BENNIE LEE	DAVID SCOTT DARNELL, BENNIE LEE	9532	310	W.D.	-0-

City	G.M.D.	L.D.	L.L.	Dimensions	Acreage				
					Return	Deed	Plat	Comp.	Used
		3	1219 1220 1229 1230	* 7.28 AC					962
Subdivision					Block	Lot	Plat	Bk.	Page
						TRACTS 1 & 3			

Brief Legal Description: \* 0.67 AC Used For R/W PER 2007 DEED 9672-2883 & .269 AC  
 USED FOR R/W PER 2007 DEED 9672-292 6/27/07



		MAP	BLOCK	PAR	SUB			
Name On Return:	OLD: 0301	016				3-1-		1-6
Name On Deed:	NEW: 0306	1107		Call No.		Map	Block	Parcel


Property Address:				Property Acquired From:			
Acquired By:	Deed Will	Approximate Date Acquired:	Recorded Yes No	D.B.	Pg.	Size: (Dim. or Ac.)	
Bounded By:	N.	S.	E.	W.			

Date	Grantor (From)	Grantee (To)	D.B.	Pg.	Type	W.D. Cons.
3/78	GRAMLING, NORA B.	CLOUD, DORIS S.	235	566	W	21 <sup>00</sup>

City	G.M.D.	L.D.	L.L.	Dimensions	Acreage <i>X.38 AC ±</i>				
		3	1220		Return	Deed	Plat	Comp.	Used

Subdivision	Block	Lot	Plat Book	Page

Brief Legal Description: *X.039 AC USED FOR R/W PER 2007 DEED 9672-253 6/27/07*





Name On Return: Henderson, Owen  
Canton, Ga. R-1

2188 47  
Photo Call No.

37 12 16  
Map Block Parcel

Name On Deed:

Property Address:

Property Acquired From:

Acquired By: Deed Will Approximate Date Acquired: Recorded Yes No D.B. Pg. Size: (Dim. or Ac.)

Bounded By: N. S. E. W.

Date	Grantor (From)	Grantee (To)	D.B.	Pg.	Type	W.D. Cons.
<del>12/20/51</del>	<del>Owen, Ruddy</del>	<del>Smith, Frances D.</del>	<del>43</del>	<del>227</del>	<del>WD</del>	<del>3<sup>85</sup> ICS</del>
<del>4-1-75</del>	<del>Henderson Smith, Frances D.</del>	<del>GRAMLING, D.A. &amp; Nora B.</del>	<del>182</del>	<del>249</del>	<del>WD</del>	<del>1200</del>

3/77 GRAMLING, D.A. ESTATE  
GRAMLING, NORA B. GRAMLING, NORA B. 213 207 W -

City	G.M.D.	L.D.	L.L.	Dimensions	Acreage				
					Return	Deed	Plat	Comp.	Used
out	818	3	1220	161' X 209'					

Subdivision	Block	Lot	Plat Book	Page

Brief Legal Description:

43-227

44/220 - 340

BP Public and access agreement

E & W line of Lots 1220, 1229

NW 1/4 along public rd


171', 5' 1/4 209' to

original line,

along " " 261'

to BP.





MAP - BLOCK - PAR - SUB  
 Name On Deed: *Carmichael* OLD: 0301 017  
 Name On Deed: NEW: 0306 108

3-1	1	17
Map	Block	Parcel

Property Address: \_\_\_\_\_ Property Acquired From: \_\_\_\_\_  
 Acquired By: \_\_\_\_\_ Deed: \_\_\_\_\_ Will: \_\_\_\_\_  
 Approximate Date Acquired: \_\_\_\_\_ Recorded Yes: \_\_\_\_\_ No: \_\_\_\_\_  
 D.B. \_\_\_\_\_ Pg. \_\_\_\_\_ Size: \_\_\_\_\_ (Dim. or Ac.)  
 Bounded By: N. \_\_\_\_\_ S. \_\_\_\_\_ E. \_\_\_\_\_ W. \_\_\_\_\_

Date	Grantor (From)	Grantee (To)	D.B.	Pg.	Type	W.D. Cons.
9/4/43	Haley, J.C.	Carmichael, Trammell	12	152	WD	2300 <sup>00</sup> / <sub>50</sub> P
12/2/92	CARMICHAEL, TRAMMELL	CARMICHAEL, MARTHA JO	1349	85	Qe	-0-

City	G.M.D.	L.D.	L.L.	Dimensions	Acreage <u>2.44 AC</u>				
	818	3	1220	<del>1.79 AC</del> 3 AC ±	Return	Deed	Plat	Comp.	Used
				Subdivision * 2 AC.					
					Block	Lot	Plat Book	Page	
							64	192	

Brief Legal Description: \* ACRES ADJUSTED PER 2004 DEED 7457/172 12/7/04  
 Tract w/s CEDAR HILL RD.

(over)

12-152

6.3 ac.  
oiled

1220 LL

3LD

Bp - SE cor. of LL 1220 + running  
W along Union Mill rd, 800' to  
Rock cor.

S - 560'

E - 700' to large pine tree

N - 1600' to BP

Pool - dead description, used

Cell inf. + occupation for  
plotting —

RWD







Property Acquired From:
Acct. No.

Photo	Call No
-------	---------

03ND6		109
Map	Block	Parcel

Date	Grantor (From)	Grantee (To)	D.B.	Pg.	Type	W.D.Cons
1/4/08	HOLTZCLAW, Kim	HOLTZCLAW, BOBBY C. <sup>SUE L.</sup>	10022	265	USD	--

City	G.M.D.	L.D.	L.L.	Dimensions	Acreage				
					Return	Deed	Plat	Comp.	Used
		3	1220	.93 AC					

Subdivision	Block	Lot	Plat Bk.	Page
			18	48

Brief Legal Description



Name On Return:	MAP	BLOCK	PAR	SUB	3-1	17B	
OLD: 0301			017	B			
Name On Deed:	NEW: 0306		Page	Cell No	Map	Block	Parcel
			109				

Property Address:			Property Acquired From:			
Acquired By:	Deed Will:	Approximate Date Acquired:	Recorded Yes No:	D.B. Pg.:	Size: (Dim. or Ac.)	
Bounded By:	N.	S.	E.	W.		

Date	Grantor (From)	Grantee (To)	D.B.	Pg.	Type	W.D. Cons.
10/80	CARMICHAEL, TRAMMELL	HOLTZCLAW, Kim	297	505	W	16 <sup>00</sup>
9/25/97	Holtzclaw, Kim	Holtzclaw, Sue L. & Bobby C.	2848	214	WN	-0
12/30/98	HOLTZCLAW, BOBBY C. & SUE L.	HOLTZCLAW, Kim	3559	13	W/D	-0-

City	G.M.D.	L.D.	L.L.	Dimensions	Return	Deed	Plat	Comp.	Used
		3	1220	X.93 AC 131 X 720		96			

Subdivision	Block	Lot	Plat Book	Page
			18	78

Brief Legal Description: X.034 AC USED FOR R/W PER 2007 DEED 9727-57, 8/9/07

REC  
3/22/99







Name On Return:	MAP: 0301	BLOCK: 017	PAR: A	3-1	17A
Name On Deed:	NEW: 0306	Photo: 110	Call No.	Map	Block

Property Address:	Property Acquired From:				
Acquired By:	Deed Will	Approximate Date Acquired:	Recorded Yes No	D.B. Pg.	Size: (Dim. or Ac.)
Bounded By:	N.	S.	E.	W.	

Date	Grantor (From)	Grantee (To)	D.B.	Pg.	Type	W.D.Cons.
8-18-72	CHARMICHAEL TRAMMELL	HOLTZCLAW, GRADY LEON	129	512	W/D	10.0
10/27/99	HOLTZCLAW, BONNIE RUTH	" " "	3883	145	EX'S DEED	-0-
7/30/02	HOLTZCLAW, GRADY LEON	HOLTZCLAW, GRADY LEON PAULA VAUGHAN	5424	158	W/D	-0-

City	G.M.D.	L.D.	L.L.	Dimensions	Acreage				
		3	1220	260x225 150x175	Return	Deed	Plat	Comp.	Used
Subdivision					Block	Lot	Plat Book	Page	

Brief Legal Description:






Property Acquired From:	MAP BLOCK	PAR SUB	3-1	18	18
Acct. No.	OLD: 3-1	Call No			

NEW: 03-06 11

Date	Grantor (From)	Grantee (To)	D.B.	Pg.	Type	W.D. Cons
6/1/93	BIRD, RICHARD A.	CHEROKEE FEDERAL BANK	1484	102	DUP	303.00
4/30/94	CHEROKEE FEDERAL BANK	SUZAN M. LAM, WILLIAM S.	1869	114	LTD WD	134.00
9/2/94	LAM, WILLIAM S.	AMY G. FOLEM, TRAVIS W.	2022 1941	219 336	WD WD	85.00
<p>DELETE # 3-10E            WITH NEW OWNER OFFICE            PER ASSESSOR'S REV 3/7/95</p>						
City		M.D.	L.D.	L.L.	Dimensions	Acreage
						1.71A
Subdivision			Block	Lot	Plat Bk.	Page
3			1220			
Brief Legal Description						
1994 DEED 1941-336 DIDN'T HAVE DESCRIPTION, ASSUMED N/C						



Property Acquired From:
Acct. No.

Photo	Call No
-------	---------

3-1		18
Map	Block	Parcel

*Dunnington*  
*D. Hester*

REC. 6907

Date	Grantor (From)	Grantee (To)	D.B.	Pg.	Type	W.D.Cons
9-87	HESTER, LUCILLE	BIRD, RICHARD A.	663	108	MC	-0-
2/89	BIRD, RICHARD ALLEN	BIRD, MARY BLACKWOOD	879	80	W	-0-
6/1/93	BIRD, RICHARD A.	CHEROKEE FEDERAL BANK	1484	102	DUP	303.40

*DELETED*  
*WITH 3/11/93*  
*1993 DEED*  
*1484/102*  
*1484/102*

City	G.M.D.	L.D.V.	L.L.	Dimensions	Acreage					
			3	1220	1.71 AC	Return	Deed	Plat	Comp.	Used
						47				

Subdivision	Block	Lot	Plat Bk.	Page

Brief Legal Description *Bank requested not to be combined with 19A adjusted according by 6/16/95*



Name On: Cox, Joe  
 Return: Canton, Ga. R-1

2-188 48  
 Photo Call No.

3-1 18  
 Map Block Parcel

Name On Deed:

Property Address:

Property Acquired From:

Acquired By: Deed Will. Approximate Date Acquired: Recorded Yes No D.B. Pg. Size: (Dim. or Ac.)

Bounded By: N. S. E. W.

Date	Grantor (From)	Grantee (To)	D.B.	Pg.	Type	W.D. Cons.
5/1/68	Hester, Rupert	Cox, Joe	99	26	WD	7 <sup>00</sup> Ret
1/86	Cox, Joe	Cox, Nan O.	505	381	QC	—
7-27-86	Cox, Nan O.	Bird, Richard A.	544	313	W	40.50

City	G.M.D.	L.D.	L.L.	Dimensions	Acreage 3.92 AC				
out	818	3	R20	186 X 400 ft	Return	Deed	Plat	Comp.	Used
					50	4.00			
Subdivision					Block	Lot	Plat Book	Page	

Brief Legal Description:

LOT ON E/S UNION HILL RD.

(over)

99-26

4 ac.  
undecl

122044

34D

BP - W side of Union Hill Rd. at  
corn. of prop. of Dozier Granling  
ata hedge row

Sw'ly - 105' to end of hedge

~~Sw'ly~~

Sw'ly - 142'

Sw'ly - along fence 240' to pine  
tree

SE - 252' to iron pin near corner of  
broiler house #3 of prop. line  
of Trammell Carmichael

NE'ly - 440' to Union Hill Rd.

NW'ward - 186' to BP







Name On Return: **Gramling Canton, G**

MAP BLOCK PAR SUB

OLD: 0301 019

NEW: 0306 112

3-1		19
Map	Block	Parcel

Name On Deed:

Property Address:

Property Acquired From:

Acquired By: Deed Will Approximate Date Acquired: Recorded Yes No D.B. Pg. Size: (Dim. or Ac.)

Bounded By: N. S. E. W.

Date	Grantor (From)	Grantee (To)	D.B.	Pg.	Type	W.D. Cons.
12/7/44	Day, Edd	Gramling, Dozier P.	12	566	WD	3625 SP
10-20-86	Bird, Richard	" " "	575	77	Ac	small 57.00
2/20/92	<sup>ESTATE</sup> GRAMLING, DOZIER P.	GRAMLING EVELYN CLARK	3007	281	Ac	-0

City	G.M.D.	L.D.	L.L.	Dimensions	Acreage 2 AC ±				
out	818	3	<del>1220</del> <del>1222</del> 1226		Return	Deed	Plat	Comp.	Used
					24	11		2240	24
	Subdivision 1221				Block	Lot	Plat Book	Page	

Brief Legal Description:

*(Handwritten signature)*

12-566

1221, 1220 LL

34D

Tract I

77 ac. off SE side of lot # 1221

+ 6 ac. off W side of lot #

1220 - 23 ac.

Tract II

Not Needed

Occupation fence lines ~~and~~

The North + NW lines used. Fence line used on S/E limb NW

<del>3673</del>		3.673		3.673	
<del>22038</del>	<del>0</del>	<del>71</del>	<del>3673</del>	3.673	61
7346			3673	22038	
<hr/>				224053	
95998	0		25711		
<hr/>					
25078					3

Property Acquired From:  
 Acct. No.

Photo Call No

3-6 113  
 Map Block Parcel

Date	Grantor (From)	Grantee (To)	D.B.	Pg.	Type	W.D. Cons
10/27/95	ESTATE LOCKHART, ROBERT GREER	ADAMS, CECIL RAYMOND	2221	45	EX'S DUP	59.50
10/13/03	ADAMS, CECIL RAYMOND CYNTHIA S.	ADAMS, CECIL R. $\frac{1}{2}$	6636	325	Q/C	<del>0</del>
7/20/05	ADAMS, CECIL R. $\frac{1}{2}$	ADAMS, C. R. $\frac{1}{2}$	8198	393	QC	-0-

City	G.M.D.	L.D.	L.L.	Dimensions	Acreage *1.945 AC				
		3	1220		Return	Deed	Plat	Comp.	Used
Subdivision					Block	Lot	Plat Bk.	Page	
							D.B. 2221	4/6	
Brief Legal Description					*ADJUSTED ACREAGE PER 1995 DEED 2221-45, 12/14/95				



Name On Return:	Lockhart, F Canton, Ga.	MAP	BLOCK	PAR	SUB	3-1	9
Name On Deed:		OLD: 0301		009			
		NEW: 0306		Photo 1-13	Call No.		

Property Address:	Property Acquired From:				
Acquired By:	Deed Will	Approximate Date Acquired:	Recorded Yes No	D.B. Pg.	Size: (Dim. or Ac.)
Bounded By:	N.	S.	E.	W.	

Date	Grantor (From)	Grantee (To)	D.B.	Pg.	Type	W.D. Cons.
12/31/46	SPARKS, SAM	Lockhart R. G.	15	245	WD	2 <sup>78</sup> / <sub>IPS</sub>
11/9/45	JOHNSON, C. J.	Lockhart, R. G.	14	390	WD	110 <sup>10</sup> / <sub>IPS</sub>
3/83	COOK, JESSE	" " "	343	78	W	1 <sup>00</sup> / <sub>IPS</sub>

City	G.M.D.	L.D.	L.L.	Dimensions	Acreage 1.5 AC ±				
out	818	3	1120 1158		Return	Deed	Plat	Comp.	Used
					43			42.97	43
Subdivision				1157	Block	Lot	Plat Book	Page	
							2	65	

Brief Legal Description:  
 Tract on E/s Carmichael - Bell Store Rd

18 A C 15-245

12-20

3 10'

B.P. N/E original cor of L

W along N' line Q 2 to

work on between this prop & lease code

See to improving Salong

Murray to pt opposite the

subject & to branch up track

between this prop & the

landmark to cor on E

original line of lot, N along

" " to N/cor B P

19 to 39 C

ALL 115.8 except 10 ac

on E/S

117

Occupation as per to  
367 spot lines on tract

3.5

ooooo  
ooooo  
ooooo  
ooooo

18365

29.61 3.673

92.97 .67

25711


22048

246191

Property Acquired From:	MAP OLD: 0301	BLOCK 009	PAR A	SUB	3-1		9A
Acct. No.	NEW: 0306	114			Map	Block	Parcel

Date	Grantor (From)	Grantee (To)	D.B.	Pg.	Type	W.D. Cons
3/83	LOCKHART, R. G. (TO)	ALVALEE C. BOOTHE, FRITZ L. III	343	79	W	70 <sup>00</sup>
5/21/98	ALVALEE C. BOOTHE, FRITZ L. III	ADAMS, LOUIS R.	3133	241	W/D	359 <sup>10</sup>
8/12/98	THE BOOK FAMILY REVOLVABLE TRUST	" " "	3285	192	L/D W/D	EQUAL SWAP IN PROPERTY .025 AC
<p>REMAINING PART OF THIS DEERFIELD FARM 1/14/99</p>						

City	G.M.D.	L.D.	L.L.	Dimensions	Acreage 27.07 AC			
		3	1158 2228		Return	Deed	Plat Comp.	Used
							3781	3781
Subdivision					Block	Lot	Plat Bk.	Page
DEERFIELD FARMS							21	187
Brief Legal Description							58	8/0






Property Acquired From:
Asect. No. 114

Photo	Call No
-------	---------


3-6		114A
Map	Block	Parcel

Date	Grantor (From)	Grantee (To)	D.B.	Pg.	Type	W.D. Cons
6/30/98	ADAMS, LOUIS R.	SEARS, RICKY L. & KAREN H. & L.	3188	96	W/D	Vol. 10

City	G.M.D.	L.D.	L.L.	Dimensions	Acreage				
					Return	Deed	Plat	Comp.	Used
01		3	1220			5.58	5.58		5.58
Subdivision					Block	Lot	Plat Bk.	Page	
DEERFIELD FARMS						TRACT I	57	11	
Brief Legal Description 510 DEERFIELD TRAIL						7	58	86	











FOR REFERENCE: PART OF A SURVEY PLAT FOR ALVALEE C. BOOTH & FRITZ L. BOOTH III, BY JERRY THACKER AND ASSOCIATES, DATED 2-15-83.

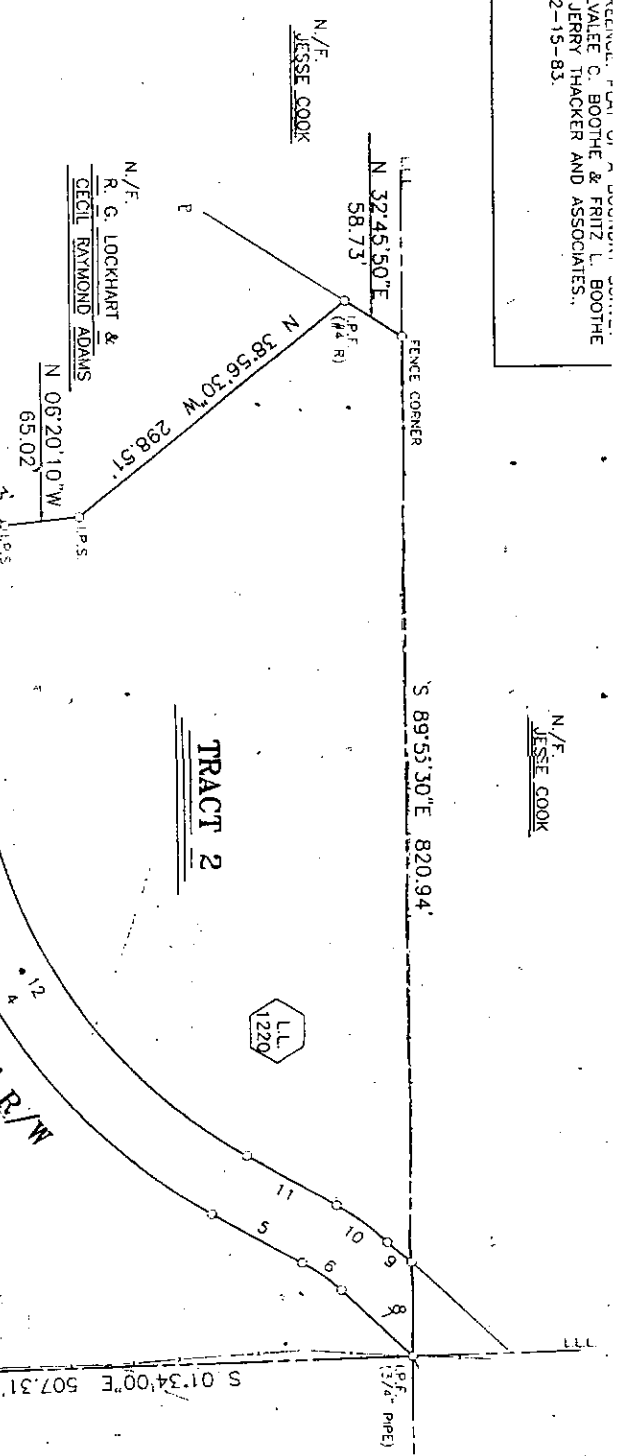
- 3) L.L. - LAND LOT LINE
- 4) R/W - RIGHT OF WAY
- 5) E - PROPERTY LINE
- 6) C - CENTER LINE
- 7) R - REINFORCING BAR
- 8) P.P. - POWER &(OR) PHONE POLE
- 9) N/F - NOW OR FORMERLY
- 10) - - - - - FENCE (APPROX. LOC)
- 11) - - - - - OVERHEAD UTILITY LINE
- 12) B.L. - BUILDING LINE
- 13) D.E. - DRAINAGE EASEMENT
- 14)

THE FIELD DATA UPON WHICH THIS PLAT IS BASED HAS A CLOSURE PRECISION OF ONE FOOT IN 10,000+ FEET AND AN ANGULAR ERROR OF .06" PER ANGLE POINT AND WAS ADJUSTED USING THE COMPASS RULE.

THIS PLAT HAS BEEN CALCULATED FOR CLOSURE AND FOUND TO BE ACCURATE WITHIN ONE FOOT IN 100,000+ FEET.

**TRAVERSE TABLE**

COURSE	BEARING	DISTANCE
1	N 49°16'50"E	153.08'
RAD: 70.00' TAN: 26.03' LEN: 49.85' DELTA: 40°48'05"		
2	N 69°40'30"E	48.80'
3	S 89°55'30"E	123.33'
RAD: 530.00' TAN: 304.50' LEN: 552.77' DELTA: 59°45'30"		
4	N 60°11'45"E	528.06'
5	N 30°19'00"E	89.72'
RAD: 170.00' TAN: 20.73' LEN: 41.27' DELTA: 13°54'30"		
6	N 37°16'15"E	41.16'
7	N 44°13'30"E	85.29'
8	N 89°56'05"W	83.96'
9	S 43°44'10"W	26.80'
RAD: 230.00' TAN: 28.05' LEN: 55.83' DELTA: 13°54'30"		
10	S 37°16'15"W	55.69'
11	S 30°19'00"W	89.72'
RAD: 470.00' TAN: 270.03' LEN: 490.20' DELTA: 59°45'30"		
12	S 60°11'45"W	468.28'
13	N 89°55'30"W	123.33'
RAD: 130.00' TAN: 48.35' LEN: 92.57' DELTA: 40°48'05"		
14	S 69°40'30"W	90.63'
15	S 49°16'00"W	155.23'



**TRAVERSE TABLE**

COURSE	BEARING	DISTANCE
16	S 62°05'50"W	42.27'
17	S 58°30'10"W	39.31'
18	S 50°20'30"W	79.82'
19	S 64°00'20"W	63.04'
20	S 37°53'20"W	40.52'
21	S 54°55'00"W	53.61'
22	S 73°15'10"W	85.43'
23	S 35°44'10"W	21.90'
24	S 58°37'40"W	47.30'
25	S 57°23'40"W	42.52'
26	S 30°16'40"W	53.85'

**AREAS**

TRACT 1 = 5.58 ACRES
TRACT 2 = 5.16 ACRES
<b>TOTAL AREA = 10.74 ACRES</b>



BOUNDARY SURVEY FOR:  
**LOU ADAMS**

LOCATED IN LAND LOT(S): 1220  
DISTRICT - 3 SECTION - 2  
CHEROKEE COUNTY, GEORGIA  
PREPARED: JUNE 12, 1998  
SCALE: 1" = 100'  
BY: WIKLE LAND SURVEYING, INC.  
P.O. BOX 1164  
CANTON, GEORGIA 30114  
PHONE: (770) 479-8364  
479-8364  
SURVEYING AND MAPPING  
MEMBER  
SOCIETY OF GEORGIA


F.L.A. OFFICIAL FLOOD HAZARD MAP  
COMMUNITY NO. 130424, PAGE 235  
DATED 7-15-88. SHOWS THIS  
PROPERTY NOT TO BE IN AN AREA  
HAVING SPECIAL FLOOD HAZARDS.

GA. CHEROKEE COUNTY  
PLAT FILED FOR RECORD  
7-29-98 AT 1:50 P.M.  
RECORD IN PLAT  
BOOK 57 PAGE 11  
ANNE M. RENEAU  
CLERK SUPERIOR COURT

N/F:  
HERBERT JOHNSON &  
CATHY JOHNSON

ALVALEE C. BOOTH &  
FRITZ L. BOOTH, III







Property Acquired From:
Acct. No.

Photo	Call No

03N06		114C
Map	Block	Parcel

Date	Grantor (From)	Grantee (To)	D.B.	Pg.	Type	W.D.	Cons	
	ADAMS, LOUIS R.							
City	G.M.D.	L.D.	L.L.	Dimensions	Acreage			
01		3	1158		Return	Deed	Plat	
							5.00	
Subdivision					Block	Lot	Plat Bk.	Page
DEERFIELD FARMS						2	58	86
Brief Legal Description 521 DEERFIELD TRAIL								




Property Acquired From:
Acct. No.

Photo	Call No
-------	---------

03N06		114D
Map	Block	Parcel

Date	Grantor (From)	Grantee (To)	D.B.	Pg.	Type	W.D. Cons
11/4/98	ADAMS, LOUIS R.	RHONDA HANDMAN, GENE	3419	254	W/D	179. <sup>20</sup>

City	G.M.D.	L.D.	L.L.	Dimensions	Acreage				
					Return	Deed	Plat	Comp.	Used
01		3	1158				5.58		
Subdivision					Block	Lot	Plat Bk.	Page	
DEERFIELD FARMS						3	58	86	
Brief Legal Description 531 DEERFIELD TRAIL									



Property Acquired From:
Acct. No.

Photo	Call No

03N06		114E
Map	Block	Parcel

Date	Grantor (From)	Grantee (To)	D.B.	Pg.	Type	W.D.Cons
	ADAMS, LOUIS R.					

City	G.M.D.	L.D.	L.L.	Dimensions	Acreage				
					Return	Deed	Plat	Comp.	Used
01		3	1158				5.01		
Subdivision					Block	Lot	Plat Bk.	Page	
DEERFIELD FARMS						4	58	86	
Brief Legal Description 540 DEERFIELD TRAIL									













Property Acquired From:
Acct. No.

Photo	Call No
-------	---------

3-6		115
Map	Block	Parcel

Date	Grantor (From)	Grantee (To)	D.B.	Pg.	Type	W.D. Cons
		COOK, MARY G. <del>72%</del> <sup>72%</sup>				
		THE COOK FAMILY <del>20%</del> <sup>20%</sup> REVOCABLE TRUST <del>INT.</del>				
7/25/98	ADAMS, LOUIS R.	" " "	3285	189	LTD W/D	EQUAL SWAP IN PROPERTY .025 AC
1/6/99	COOK, MARY G. <del>67%</del> <sup>67%</sup>	THE COOK FAMILY <del>33%</del> <sup>33%</sup> REVOCABLE TRUST <del>INT.</del>	3499	134	W/D	-0-
1/15/99	ESTATE COOK, MARY G.	THE MARY G. COOK <del>67%</del> <sup>67%</sup> TESTAMENTARY TRUST <del>INT.</del>	3913	193 194	QC EYES DOA	-0-

City	G.M.D.	L.D.	L.L.	Dimensions	Acreage: 34 AC ±
		3	1156 1157	51.06 AC 54 AC	Return Deed Plat Comp. Used

Subdivision 120, 1158	Block	Lot	Plat Bk.	Page

Brief Legal Description:  PARCEL 115A (30 AC) SPLIT OUT PER OWNER C TAX  
 ASSESSORS REQUEST 2/10/03



Property Acquired From:
Acct. No.

Photo	Call No
-------	---------

0306		115
Map	Block	Parcel

Date	Grantor (From)	Grantee (To)	D.B.	Pg.	Type	W.D. Cons	
8/16/94	<sup>92%</sup> <del>92%</del> INT. <del>92%</del> <sup>Interest</sup> COOK, MARY G.	<sup>80% INT.</sup> COOK PROPERTIES, L.P.	1926	046	W/D	-0-	
8/7/95	COOK PROPERTIES	THE COOK FAMILY <sup>8%</sup> <del>8%</del> REVOCABLE TRUST INT.	2148	311	W/D	-0-	
9/5/95	COOK PROPERTIES	THE COOK FAMILY <sup>8%</sup> <del>8%</del> REVOCABLE TRUST INT.	2176	205	W/D	-0-	
1/17/96	<sup>84%</sup> <del>84%</del> INT. COOK, MARY G.	THE COOK FAMILY <sup>16%</sup> <del>16%</del> REVOCABLE TRUST INT.	2283	38	W/D	-0-	
1/16/97	<sup>78%</sup> <del>78%</del> INT. COOK, MARY G.	THE COOK FAMILY <sup>22%</sup> <del>22%</del> REVOCABLE TRUST INT.	2604	262	W/D	-0-	
1/5/98	<sup>72%</sup> <del>72%</del> INT. COOK, MARY G.	THE COOK FAMILY <sup>28%</sup> <del>28%</del> REVOCABLE TRUST INT.	2953	74	W/D	-0-	
City		G.M.D.	L.D.	L.L.	Dimensions	Acreage <sup>24 AC. ±</sup>	
			3	1156		Return	
				1157		Deed	
						Plat	
						Comp.	
						Used	
Subdivision 1220, 1158					Block	Lot	Plat Bk. Page
Brief Legal Description							
*SEEMS AS THOUGH COOK PROPERTIES HAD ALREADY CONVEYED WHAT INT THEY HAD B/ DEED 2148-311 ???							

10  
11  
12  
13  
14  
15  
16  
17  
18  
19  
20  
21  
22  
23  
24  
25  
26  
27  
28  
29  
30  
31  
32  
33  
34  
35  
36  
37  
38  
39  
40  
41  
42  
43  
44  
45  
46  
47  
48  
49  
50  
51  
52  
53  
54  
55  
56  
57  
58  
59  
60  
61  
62  
63  
64  
65  
66  
67  
68  
69  
70  
71  
72  
73  
74  
75  
76  
77  
78  
79  
80  
81  
82  
83  
84  
85  
86  
87  
88  
89  
90  
91  
92  
93  
94  
95  
96  
97  
98  
99  
100

Name On Cook, Jesse  
Return: Canton, G

-MAP-- -BLOCK- PAR--SUB  
 OLD: 0301 011  
 NEW: 0306 115

3-1	117	11
Map	Block	Parcel

Name On Deed:

Property Address:

Property Acquired From:

Acquired By: Deed Will Approximate Date Acquired: Recorded Yes No D.B. Pg. Size: (Dim. or Ac.)

Bounded By: N. S. E. W.

Date	Grantor (From)	Grantee (To)	D.B.	Pg.	Type	W.D.Cons.
6/8/59	Haley, T. G.	Cook, Jesse	51	76	WD	—
3/83	LOCKHART, R. G.	" "	343	77	W	1.00
8/3/94	COOK, EDWARD - Executor of last will & test. of Jesse Cook	COOK, MARY G.	1891	117	executors ass't of prob	-0-

City	G.M.D.	L.D.	L.L.	Dimensions	Acreage				
out	818	3	1040 1047	pt. ex	Return	Deed	Plat	Comp.	Used
					77			55	55

Subdivision	Block	Lot	Plat Book	Page
I051, 1220	1157, 1156			
	1226 1158			

Brief Legal Description:

Tract on W/side Carmichael - Bell Store RD.  
(over)

51-76

50 ac. on deed

R20, 1157, 1156 & L

34D

Tract I

All of land lot 1157

40 ac.

Tract II

8 ac. of land lot 1156

located in SE cor. of said lot + said  
8 ac. being bounded by:

N - Lands of Bob Perkins

SW - Bells Store - Union Hill Rd.

E - E line of lot # 1156  
Said tract being triangular in shape

Tract III

2 ac. of land lot 1220

located in NW cor. of said lot + being

bounded by:

N - N line of lot 1220

SW - Bells Store + Union Hill Rd.

SE - lands of R. G. Lockhart

NW + SW Bounding lines plotted

67 occupational gene lines - (R.W.)

418722	3673
14992	3673
1.14	3673
907703	3673
13673	3673
1.11	3673

1/14







Property Acquired From: <b>115</b>
Acct. No.

Photo	Call No
-------	---------

<b>03N06</b>		<b>115B</b>
Map	Block	Parcel

Date	Grantor (From)	Grantee (To)	D.B.	Pg.	Type	W.D. Cons
2/21/06	THE MARY G. COOK TESTAMENTARY TRUST	TURNER, BRENDA G. COOK COOK, RICHARD EDWARD TURNER, NATHAN & BRETT COOK, RICKY A.	8624	419	LTD WD	52.00
2/21/06	THE COOK FAMILY REVOCABLE TRUST	" " "	8624	422	LTD WD	-0-
2/21/06	TURNER, BRENDA G. COOK COOK, RICHARD EDWARD TURNER, NATHAN & BRETT COOK, RICKY A.	TURNER, BRENDA G. COOK	8624	425	WD	-0-
2/28/06	TURNER, BRENDA C	BRENDA C TURNER, DONALD L	8624	431	WD	-0-
	City	G.M.D.	L.D.	L.L.	Dimensions	Acreage
						Return
						Deed
						Plat
						Comp.
						Used
		3		1157		2.94
						2.94
	Subdivision		Block	Lot	Plat Bk.	Page
Brief Legal Description						




Property	MAP	BLOCK	PAR.	SUB.
Acquired From: 41	OLD: 0302		085	
Acct. No.	NEW: 0306		116	

3-2		85
Map	Block	Parcel

REC. DATE

Date	Grantor (From)	Grantee (To)	D.B.	Pg.	Type	W.D. Cons
6/85	SOUTHEASTERN LAND FUND	HOLTZCLAW, GRADY W. & PAULA V.	473	497	LTD W/D	25.90
4-86	Holtzclaw, Grady W. & Paula V.	Thompson, Samuel H. & Logan, Mitchell D.	525	631	W/D	34.00
1-4-90	D. Mitchell Logan Thompson, Samuel H. &	Adams, William K.	842	497	W/D	67.00
12/30/92	Adams, William K. 1/2	Adams, Robyn R. 1/2	1363	68	W/D	-0-

City	G.M.D.	L.D.	L.L.	Dimensions	Acreage				
		3	1085 1086		Return	Deed	Plat	Comp.	Used
						6.533			6.53
Subdivision					Block	Lot	Plat	BK.	Page
Division Four Phase I						19		23	88
Brief Legal Description									



MAP BLOCK PAR SUB

Property Acquired From:	OLD: 0301	052	
Acct. No.	NEW: 0306	Photo 117	Call No

3-1		52
Map	Block	Parcel

Date	Grantor (From)	Grantee (To)	D.B.	Pg.	Type	W.D. Cons
1-90	THOMPSON, PATRICK	MIMI R. DAVIS, ROBERT E. JR.	849	103	W	129.30
4/19/93	MIMI R. DAVIS, ROBERT E. JR.	MIMI R. DAVIS, ROBERT E. JR.	1480	99	QC	-0-

City	G.M.D.	L.D.	L.L.	Dimensions	Acreage	5.5			
		3	1291		Return	Deed	Plat	Comp.	Used

Subdivision	Block	Lot	Plat	Bk.	Page
		TRIS II			

Brief Legal Description





Name On Return:

Photo	Call No.

3-1		52
Map	Block	Parcel

Name On Deed:


Property Address:

Property Acquired From:

Acquired By: Deed  Will  Approximate Date Acquired: Recorded Yes  No  D.B.  Pg.  Size: (Dim. or Ac.)

Bounded By: N. S. E. W.

Date	Grantor (From)			Grantee (To)			D.B.	Pg.	Type	W.D.Cons.
4/78	HALEY, J. C.			THOMPSON, KENNETH M.			236	678	W	7 <sup>56</sup>
	Per '83 Return			Thompson, Billie D.			<sup>See deed</sup> 360	204		
6-12-87	Thompson, Billie D.			Thompson, Patrick			633	612	QC	-0-
	City	G.M.D.	L.D.	L.L.	Dimensions	5.5 AC. Acreage <del>4.72</del>				
			3	1291		Return	Deed	Plat	Comp.	Used
	Subdivision					Block	Lot	Plat Book	Page	
Brief Legal Description:										



Name On Return: Haley, W.L. Sr.  
Canton, Ga. R-4

2-188 20  
Photo Call No.

3-1/2 1-1 52  
Map Block Parcel

Name On Deed:

Property Address:

Property Acquired From:

Acquired By: Deed Will Approximate Date Acquired: Recorded Yes No D.B. Pg. Size: (Dim. or Ac.)

Bounded By: N: S: E: W:

Date	Grantor (From)	Grantee (To)	D.B.	Pg.	Type	W.D.Cons.
------	----------------	--------------	------	-----	------	-----------

		Haley, W.L.				
--	--	-------------	--	--	--	--

by field call only

76	Haley, W.L. Sr.	THOMPSON, KENNETH M.	196	275	W	29 <sup>00</sup>
----	-----------------	----------------------	-----	-----	---	------------------

City	G.M.D.	L.D.	L.L.	Dimensions	1.12	Acreage 2.5 2.5				
out	818	3 <sup>rd</sup>	1291		Return 5	Deed	Plat	Comp. 5.14	Used 5	

Subdivision	Block	Lot	Plat Book	Page
1.12			12	6

Brief Legal Description:  
Tract on w/s Union Hill Rd.


Plotted by call lines - R.W.  
No deed recorded

Property Acquired From:
Acct. No. 5

Photo	Call No
-------	---------

03N06	118
Map	Block
	Parcel

Date	Grantor (From)	Grantee (To)	D.B.	Pg.	Type	W.D. Cons	
11/12/98	ESTATE LONG, PAUL DANIEL	THE FINE NEESE'S LLC GLOSSON, R.L. &	3372	259	EX'S DEED	230. <sup>00</sup>	
11/24/99	GLOSSON, R.L. & THE FINE NEESE'S LLC	MARICELA HERNANDEZ, DAVID	3934	221	W/D	240. <sup>00</sup>	
10/12/01	MARICELA & HERNANDEZ, DAVID	ANGELA LAUREN FERRELL, SCOTT A. &	4946	23	W/D	220. <sup>00</sup>	
3/6/03	ANGELA LAUREN FERRELL, SCOTT A. &	FERRELL, A. LAUREN	5954	118	Q/C	0	
3/6/03	FERRELL, A. LAUREN	A. LAUREN & FERRELL, SCOTT A. &	5954	130	Q/C	0	
City		G.M.D.	L.D.	L.L.	Dimensions	Acreage	X 12.82 AC +/-
			3	1291	XX 7.51 AC 7.41 AC	Return	Deed
						Plat	Comp.
						Used	
Subdivision			Block	Lot	Plat Bk.	Page	
					61	14	
Brief Legal Description							X ADJUSTED ACREAGE PER 1998 DEED 3372-259. 2/23/99
XX READJUSTED ACREAGE PER 1999 DEED 3934-221. 2/18/00							



LLT 30  
 Name On *McFarland*  
 Return: *Carl*

MAP	BLOCK	PAR	SUB
OLD: 0301		051	
NEW: 0306		118	

3-1/2		51
Map	Block	Parcel

Name On Deed:

Property Address: \_\_\_\_\_ Property Acquired From: \_\_\_\_\_

Acquired By: \_\_\_\_\_ Deed Will \_\_\_\_\_ Approximate Date Acquired: \_\_\_\_\_ Recorded Yes \_\_\_\_\_ No \_\_\_\_\_ D.B. \_\_\_\_\_ Pg. \_\_\_\_\_ Size: (Dim. or Ac.) \_\_\_\_\_

Bounded By: N. \_\_\_\_\_ S. \_\_\_\_\_ E. \_\_\_\_\_ W. \_\_\_\_\_

Date	Grantor (From)	Grantee (To)	D.B.	Pg.	Type	W.D. Cons.
7/21/62	Haley, W.H.	McFarland, John F.	66	468	WD	21 <sup>10</sup> / <sub>IRS</sub>

9/14/64	McFarland, J.F.	Haley, Carl	76	541	WD	5.50 <sup>50</sup> / <sub>IRS</sub>
---------	-----------------	-------------	----	-----	----	-------------------------------------

9/82	Haley, J. CARL <i>et al</i>	LONG, PAUL D.	329	858	<i>EPIC</i> Jud	135 <sup>00</sup>
------	-----------------------------	---------------	-----	-----	--------------------	-------------------

City	G.M.D.	L.D.	L.L.	Dimensions	14.5 AC ±	Acreage 17.5 - 19.5				
	818	3	1291		Return	Deed	Plat	Comp.	Used	
			1230							<del>165</del> <del>165</del>

Subdivision	Block	Lot	Plat Book	Page
<i>Tract on Union Hill Rd.</i>				

Brief Legal Description: \_\_\_\_\_

*(over)*

66-468

1230.44

3.41D

### Tract I

Bp - W side of Union Hill Rd. of Prop  
of W.L. Haley

S - to Prop. of Trammell Carmichael

W - along pasture fence of Carmichael  
Prop. to Cor. of 1291

N - to W.L. Holey Prop. S.F. McEnder Prop.

E - to Bp

20 ac.

### Tract II

Lying on W side of Union Hill Rd.

Bp - Where Prop. of R.E. Gramling's  
joins Walter Carmichael's Prop. line  
a distance of 400'

Selling - 200' to Cor.

NEing - 400' to Union Hill Rd.

NWing - 175' to Bp

No description found for

South part of property -

used call information

Occupation for plotting -

JWW











Property Acquired From: 118
Acct. No.


Photo	Call No
-------	---------

03N06	118B
Map	Block
	Parcel

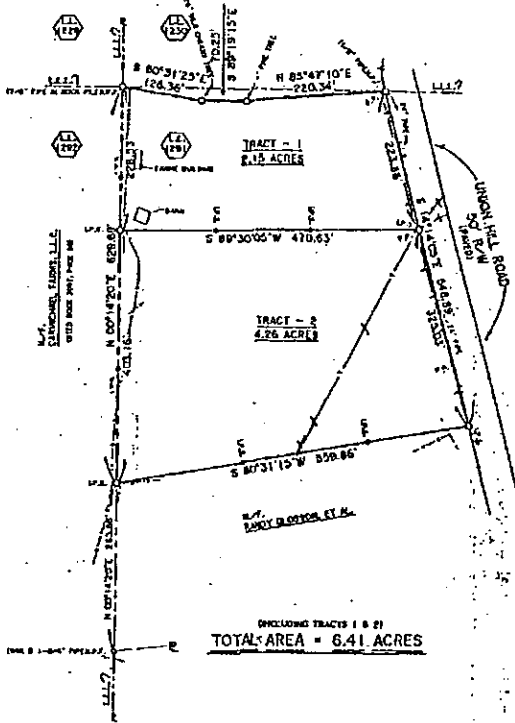
Date	Grantor (From)	Grantee (To)	D.B.	Pg.	Type	W.D. Cons
3/16/99	GLOSSON, R.L. & THE FIVE NEESE'S	SATTERFIELD, WILLIAM M.	3560	146	W/D	100.10

DELETE & COMBINE WITH  
 118A PER OWNER'S REQUEST.  
 2/23/01

City	G.M.D.	L.D.	L.L.	Dimensions	Acreage				
					Return	Deed	Plat	Comp.	Used
			3	1291		4.26	4.26		4.26
Subdivision					Block	Lot	Plat	Bk.	Page
Brief Legal Description						TRACT 2			ATTACHED



M.P.  
CHRISTOPHER C. AILEY &  
DOROTHY G. AILEY  
FIELD BOOK 112, PAGE 108




REFERENCE PLAT:  
11 BOUNDARY SURVEY OF: EARL HALEY ESTATE, BY  
FRY THACKER & ASSOC., DATED: 5-11-82,  
JOB NO. 82-4128-00A.

NOTES:  
1) BOUNDARY SURVEY OF EARL HALEY ESTATE, BY  
FRY THACKER & ASSOC., DATED: 5-11-82,  
JOB NO. 82-4128-00A.

DRAWN BY: BRETT SISSON

ENVELOPED TRACTS 1 & 2  
**TOTAL AREA = 6.41 ACRES**



*William M. Satterfield*

**MARTIN & NORTON, INC.**  
104 MAYWOOD DRIVE  
P.O. BOX 715  
LEBANON, GEORGIA 30146  
PHONE: (770) 828-0200

**M&N** LAND SURVEYING  
BOUNDARY SURVEYING  
LAND PLANNING

MEMBER OF THE  
SURVEYING & MAPPING SOCIETY OF GEORGIA  
AND  
AMERICAN SOCIETY OF SURVEYING & MAPPING

- LEGEND -
- 1) L.P.S. - IRON PIN SET (3/4" REINFORCING BARS)
- 2) L.P.F. - IRON PIN FOUND
- 3) B.L. - BENCHMARK EASEMENT
- 4) L.L.L. - LAND LOT LINE
- 5) R.L. - REINFORCING BAR
- 6) R.W. - RIGHT OF WAY
- 7) P. - PROPERTY LINE
- 8) C. - CENTER POINT
- 9) P.P. - POWER ABOVE PHONE POLE
- 10) --- --- - OVERHEAD POWER & PHONE
- 11) --- --- - STREAM (APPROX. LOCATION)
- 12) --- --- - WITH EASPPAK (LOCATION)
- 13) --- --- - FENCE LINE (APPROX. LOCATION)
- 14) M.P. - MOUNTAIN POINT
- 15)

TYPE OF SURVEY: BOUNDARY  
TYPICALS: NONE  
LOT - BLOCK - UNIT - PHASE -  
- SURVEY FOR -  
**WILLIAM M. SATTERFIELD**  
NORTHINGS:  
LAND LISTS - 1121  
DISTRICT - 3 SECTION - 2  
CITY - CHARLOTTE COUNTY, GEORGIA  
PREPARED: MARCH 12, 1979 SCALE: 1" = 100 FT.  
REVISED:

THE FIELD DATA UPON WHICH THIS PLAT IS BASED HAS A CLOSURE PRECISION OF ONE FOOT IN \_\_\_\_\_ FEET AND AN ANGULAR ERROR OF \_\_\_\_\_ PER ANGLE POINT AND WAS ADJUSTED USING \_\_\_\_\_ RULE.


THIS PLAT HAS BEEN CALCULATED FOR CLOSURE AND GOING TO BE ACCURATE WITHIN ONE FOOT IN \_\_\_\_\_ FEET.

EQUIPMENT USED FOR MEASUREMENTS:  
TOPCON GTS - 28, E.O.M. (BYON)  
TOPCON GTS - 303, E.O.M.

"ALL MATTERS OF TITLE ARE EXCEPTED"

THIS PLAT HAS BEEN RECORDED IN PLAT BOOK \_\_\_\_\_ OF CHARLIE COUNTY, GEORGIA THIS \_\_\_\_\_ DAY OF \_\_\_\_\_, 19 \_\_\_\_\_.

JOB NO. 89-5463-01C





Name On <del>Crawling, P.</del> Return: <del>Canton, Ga.</del>	MAP OLD: 0301	BLOCK	PAR 002	SUB 119	3-6	1	2
Name On Deed:	NEW: 0306				Map	Block	Parcel

Property Address:	Property Acquired From:			
Acquired Deed ___ By: Will ___	Approximate Date Acquired:	Recorded Yes ___ No ___	D.B. ___ Pg. ___	Size: (Dim. or Ac.)
Bounded By: N.	S.	E.	W.	

Date	Grantor (From)	Grantee (To)	D.B.	Pg.	Type	W.D. Cons.			
<del>12/1/23</del>	<del>Hatley, A. H.</del>	<del>Crawling, E. F.</del>	<del>38</del>	<del>375</del>	<del>LD</del>	<del>165</del>			
3-9-74	COOK, Mrs. Jess et al	REECE, KENNETH	100 159	558 528	W W	43 <sup>80</sup>			
7/3/07	REECE, KENNETH N.	ALLIE REBINA REECE, KENNETH N.	970B	387	LD	-0			
	City	G.M.D.	L.D.	L.L.	Dimensions	23.88 AC <sup>±</sup> Acreage			
	out	818	3	1290 1291	21.88 AC 21.64 AC <sup>±</sup>	21.88 AC			
					Return	Deed	Plat	Comp.	Used
					20			193	20
	Subdivision		Block	Lot	Plat Book	Page			
6/13/79	Parcel 1 was combined with this parcel per union				5 10	17 6			
Brief Legal Description: <del>ADJUSTED</del> ADJUSTED ACREAGE PER 2007 DEED 970B-387 7/12/07									
TWOCTON UNION HILL RD.									

38-375

LL 1291-40AC 240

LL 1230-515AC

BP 50/cor 52 rods

along E of W line to bank

16 rods 71 up branch

back to original line on W/S

16 rods to BP. 45 1/5 AC

165  
52

330

825

8580

Property Acquired From:
Aest. No. 119

Photo	Call No
-------	---------

3-6		119A
Map	Block	Parcel

Date	Grantor (From)	Grantee (To)	D.B.	Pg.	Type	W.D. Cons
6/25/98	REECE, KENNETH N.	REECE, WILLIAM SCOTT	3177	299	W/D	-0-
7/19/99	Reece, William Scott	Reece, William Scott & Tracey Audia	3476	320	Q/C	-D-
11/19/99	Reece, William Scott & Tracey Audia	Reece, William Scott & Tracey Kelley	3476	329	Q/C	-0-

City	G.M.D.	L.D.	L.L.	Dimensions	Acreage				
					Return	Deed	Plat	Comp.	Used
		3	1291			2.24	2.24		2.24

Subdivision	Block	Lot	Plat Bk.	Page
			57	5

Brief Legal Description



Property	MAP	BLOCK	PAR	SUB	39		51A
Acquired From:	OLD: 0301		051	A	Map	Block	Parcel
Acct. No.			Photo	Call No			
	NEW: 0306		120				

Date	Grantor (From)	Grantee (To)	D.B.	Pg.	Type	W.D. Cons
5/85	BURDETT, MARY H. <sup>EST.</sup>	ABEE, CHRISTOPHER C.	459	100		-0-
3/17/01	ABEE, CHRISTOPHER C.	MANDUS, SUSAN LINDA	4536	210	W/D	135. <sup>00</sup>

City	G.M.D.	L.D.	L.L.	Dimensions	Acreage				
		3	1230		Return	Deed	Plat	Comp.	Used
						2.31			
Subdivision					Block	Lot	Plat	Bk.	Page

Brief Legal Description



Name On Return:

Photo Call No.

3 57 A  
Map Block Parcel

Name On Deed:

Property Address:

Property Acquired From:

Acquired By: Deed Will Approximate Date Acquired: Recorded Yes No D.B. Pg. Size: (Dim. or Ac.)

Bounded By: N. S. E. W.

Date	Grantor (From)	Grantee (To)	D.B.	Pg.	Type	W.D.Cons.
	McFarland	Burdett W.C.				
9-70	MANOUS, HINES	McFARLAND, John F.	108	400	QCD	-
9-14-70	McFARLAND, John F.	Burdett, Mary H.	108	248	WD	25 <sup>00</sup> Ret.

City	G.M.D.	L.D.	L.L.	Dimensions	Acreage				
		3	1230		Return	Deed	Plat	Comp.	Used
								2.31	2.31

Subdivision	Block	Lot	Plat Book	Page

Brief Legal Description:









Name On Return:	MAP BLOCK	PAR SUB	3-1		3
	OLD: 0301	003	Map	Block	Parcel
Name On Deed:	NEW: 0306	Photo 121			

Property Address:	Property Acquired From:
-------------------	-------------------------

Acquired By:	Deed Will	Approximate Date Acquired:	Recorded Yes No	D.B. Pg.	Size: (Dim. or Ac.)
--------------	-----------	----------------------------	-----------------	----------	---------------------

Bounded By:	N.	S.	E.	W.
-------------	----	----	----	----

Date	Grantor (From)	Grantee (To)	D.B.	Pg.	Type	W.D. Cons.
4/80	VAUGHN, TRUNDIE J. <sup>his 1/2 int.</sup>	VAUGHN, LINDA	284	115	W	-0-
4/80	VAUGHN, LINDA	ROBERTS, AUDREY J. <sup>GRADY L.</sup>	284	190	W	13 <sup>00</sup> + <sup>1/2</sup> <sub>1/2</sub>
3/27/96	ROBERTS, GRADY L.	ROBERTS, AUDREY J.	2427	153	QC	-0-

City	G.M.D.	L.D.	LL.	Dimensions	Acreage				
		3	1230	connection	Return	Deed	Plat	Comp.	Used
Subdivision					Block	Lot	Plat Book	Page	
							17	3	

Brief Legal Description:

INDIC

1008  
X8

11230

9LD

Name On Return: ~~McFarland, John~~  
 Name On Deed:

2-188	17
Photo	Call No.

3-1	:	3
Map	Block	Parcel

Property Address: \_\_\_\_\_ Property Acquired From: \_\_\_\_\_

Acquired By: Deed  Will  Approximate Date Acquired: \_\_\_\_\_ Recorded Yes  No  D.B. \_\_\_\_\_ Pg. \_\_\_\_\_ Size: (Dim. or Ac.) \_\_\_\_\_

Bounded By: N. \_\_\_\_\_ S. \_\_\_\_\_ E. \_\_\_\_\_ W. \_\_\_\_\_

Date	Grantor (From)	Grantee (To)	D.B.	Pg.	Type	W.D. Cons.
<del>9/11/65</del>	<del>Granting, P.E.</del>	<del>McFarland, John F.</del>	<del>80</del>	<del>688</del>	<del>WD</del>	<del>1 <sup>10</sup> 1/4 RS</del>
<del>3/8/73</del>	<del>McFarland John F.</del>	<del>WATKINS, Johnny Ivan</del>	<del>138</del>	<del>287</del>	<del>W</del>	<del>28 <sup>00</sup></del>
11/8/75	WATKINS, JOHNNY I.	VAUGHN, TRUNDLE J. & <sup>LINDA</sup>	188	628	W	27 <sup>50</sup>

City	G.M.D.	L.D.	L.L.	Dimensions	Acreage				
					Return	Deed	Plat	Comp.	Used
	8/8	14	1291	210x300		1 1/2		1.8	
Subdivision ? ?					Block	Lot	Plat Book	Page	

Brief Legal Description:  
 Lot on E/S Union Hill Rd.

(over)

80-688

1 1/2 ac.  
owned

1291 LL

340

N side of R/way of Union Hill

Rd.

BP - Prop. of Herbert Johnson +

at ditch

W'ly - along prop. of Herbert

Johnson + R.E. Geaming to a

terrace following curvatures

E'ly + S'ly - along prop. of R.E.

of terrace, along of Union Hill

Geaming

Rd.

W - 210' to BP

The description should read  
east side of Union Hill rd and  
about 210' - RW

Rd. Johnson had called for wrong  
land lot "should be 12 1230"

Property Acquired From:
Acct. No.

Photo	Call No
-------	---------

23N06		122
Map	Block	Parcel

Date	Grantor (From)	Grantee (To)	D.B.	Pg.	Type	W.D. Cons
12/4/00	WATKINS, BARBARA	WATKINS, SAMUEL J.	4380	61	YEAR'S SUPPORT	-0-
7/12/01	WATKINS, SAMUEL J.	SAMUEL JACKSON WATKINS REVOLVABLE TRUST INDENTURE	4699	230	WD	-0-
10/25/06	WATKINS, SAMUEL J.	WATKINS, SCOTT A.	9115	451	QC	-0-
6/18/07	" <u>ESTATE</u> "	" " "	9605	52	WD	-0-

City	G.M.D.	L.D.	L.L.	Dimensions	Acreage				
		3	1230		Return	Deed	Plat	Comp.	Used
									8.24
Subdivision					Block	Lot	Plat Bk.	Page	
Brief Legal Description									





Name On Return: Johnson, H Canton, Ga.	MAP BLOCK	PAR SUB	3-1		4
	OLD: 0301	004	Map	Block	Parcel
Name On Deed:	NEW: 0306	122			

Property Address:			Property Acquired From:		
Acquired By:	Deed Will	Approximate Date Acquired:	Recorded Yes No	D.B. Pg.	Size (Dim. or Ac.)
Bounded By:	N.	S.	E.	W.	

Date	Grantor (From)	Grantee (To)	D.B.	Pg.	Type	W.D. Cons.
6/25/63	Johnson, Alvin	Johnson, Herbert	69	157	WD	3 <del>ERS</del> <sup>85</sup>
4-27-71	Johnson, Herbert	WATKINS, SAMUEL J.	112	570	WD	64 <sup>00</sup> <del>RET</del>
5/77	C.J. E JOHNSON, BERTHA	" " "	221	38	W	100

City	G.M.D.	L.D.	L.L.	Dimensions	8.24 AC	Acreage	8	8	
out	8/8	3	1230		Return	Deed	Plat	Comp.	Used
					8			12	12

Subdivision	Block	Lot	Plat Book	Page

Brief Legal Description:  
 Tract on E/S UNION 121/1 Rd.

(over)

69.757 no ac,  
123044 onded  
340

BP - SE'ly intersection of 2 paved  
Rds. in NE cor. of lot # 1229  
N-57° E along S side of Rd. 208' to  
fence  
SE'ly - 460' to head of a spring  
branch

SE'ly - 600' to beech tree  
E - 545' to E line of lot # 1230  
S - 350' to SE cor. of lot # 1230  
W - 470' to branch  
NW'ly - 248' to point  
W - 365' to E side of paved rd.  
NW'ly - 973' to BP

36730.0  
350  
1836500  
118190  
12855500

Name On Return: Manous, J. Canton, Ga.	MAP BLOCK PAR SUB OLD: 0301 .050
Name On Deed:	NEW: 0306
	Photo: 1-23 Call No:

3-16	1750	50
Map	Block	Parcel

Property Address:	Property Acquired From:			
Acquired By: Deed Will	Approximate Date Acquired:	Recorded Yes No	D.B. Pg.	Size: (Dim. or Ac.)
Bounded By: N.	S.	E.	W.	

Date	Grantor (From)	Grantee (To)	D.B.	Pg.	Type	W.D. Cons.
4/2/63	Carmichael, Tremell	MANOUS, Sara B. Hines	69	28	WD	2 <sup>20</sup> IRS
3/3/04	MANOUS, SARA B. HINES	MANOUS, SARA B. HINES	6924	380	WD	<del>0</del>

City	G.M.D.	L.D.	L.L.	Dimensions	Acreage				
					Return	Deed	Plat	Comp.	Used
out	818	3	1229 1230		2			2.4+	2±
Subdivision					Block	Lot	Plat Book	Page	

Brief Legal Description:  
 Lot on Weir Hill Rd

(over)

69-28

no acc.  
needed

1229, 1230 & L

34D

Lying on W side of Union Hill

Rd:

Bp - R/way at prop. line of John

McFarland

along center of rd,

NW 1/4 - 882'

SW 1/4 - 350'

SE - 202'

E - 395' to Bp



Name On Samples, John MAP BLOCK PAR SUB  
 Return: Canton, Ga. OLD: 0301 049

3-1		49
Map	Block	Parcel

Name On Deed: NEW: 0306 Photo 124 Coll No.

Property Address: Property Acquired From:

Acquired By: Deed Will Approximate Date Acquired: Recorded Yes No D.B. Pg. Size: (Dim. or Ac.)

Bounded By: N. S. E. W.

Date	Grantor (From)	Grantee (To)	D.B.	Pg.	Type	W.D. Cons.
4/16/64	Carmichael, Trammell	Samples, John	438 73	545 142	Corrective WD	20 ERS
1/85	SAMPLES, JOHN	HUEY, MICHAEL S. KAREN B.	439	90	W	60 <sup>00</sup>

7/30/01 HUEY, MICHAEL S. & KAREN B. MANOUS, SARA B. & J. HINES 4728 350 WD 128<sup>00</sup>

City	G.M.D.	L.D.	L.L.	Dimensions	Acreage				
out	818	3	1229 1230	350' X 200'	Return	Deed	Plat	Comp.	Used
					1				

Subdivision	Block	Lot	Plat Book	Page

Brief Legal Description: 0.03 AC USED FOR P/W PER 020 DEED 9672-259 6/27/07  
 Lot on Union Hill Rd

(over)

73-142

no acc.

1229, 1230 LL indeed

34D

Bp - W side of Union Hill Rd.  
+ beginning of rd. R/way at  
Prop. line of Mines + Sara Manous  
Nwily - along curvature of Union  
Hill Rd. R/way 200'  
Swily - 350' to prop. of Trammel  
Carmichael  
SEily - 200' to prop. of Mines +  
Sara Manous  
NEily - 350' to Bp


Name On Return:	MAP	BLOCK	PAR	SUB	3-1		5E
Name On Deed:	OLD: 0301		005	E	Map	Block	Parcel
	NEW: 0306		125				

Property Address:	Property Acquired From:				
Acquired By:	Deed Will:	Approximate Date Acquired:	Recorded Yes No:	D.B. Pg.:	Size: (Dim. or Ac.):
Bounded By:	N.	S.	E.	W.	

Date	Grantor (From)	Grantee (To)	D.B.	Pg.	Type	W.D. Cons.
11/18	JOHNSON, C.G. & BERTHA	TERRY, WELDON & RUTHELL	295	761	W	3 <sup>80</sup>

City	G.M.D.	L.D.	L.L.	Dimensions	Acreage				
Subdivision	Block	Lot	Plat Book	Page	Return	Deed	Plat	Comp.	Used
		3	1229 1230	* 7.22 AC		275	245		7.75
								18	13

Brief Legal Description: \* .23 AC USED FOR R/Ls PER 2007 DEED 9727-31. 8/9/07





Name On Return:	MAP. BLOCK	PAR: SUB	3-1		5B
Name On Deed:	OLD: 0301	005 B	Map	Block	Parcel
	NEW: 0306	126			

Property Address:	Property Acquired From:				
Acquired By:	Deed Will	Approximate Date Acquired:	Recorded Yes No	D.B. Pg.	Size: (Dim. or Ac.)
Bounded By:	N.	S. <i>Estate</i>	E.	W.	

Date	Grantor (From)	Grantee (To)	D.B.	Pg.	Type	W.D. Cons.
6/79	<i>C.G.</i> JOHNSON, BERTHA DESS	JOHNSON, JERYL G.	265	612	001	20 <sup>00</sup>

City	G.M.D.	L.D.	L.L.	Dimensions	12.45 AC Acreage <del>4.17 AC</del>				
		3	1219 1230	*4.06 AC†	Return	Deed	Plat	Comp.	Used
						5		5	5
Subdivision					Block	Lot	Plat Book	Page	

Brief Legal Description: \* 11 AC Used For R/W PER 2007 DEED 9727-14. 8/8/07



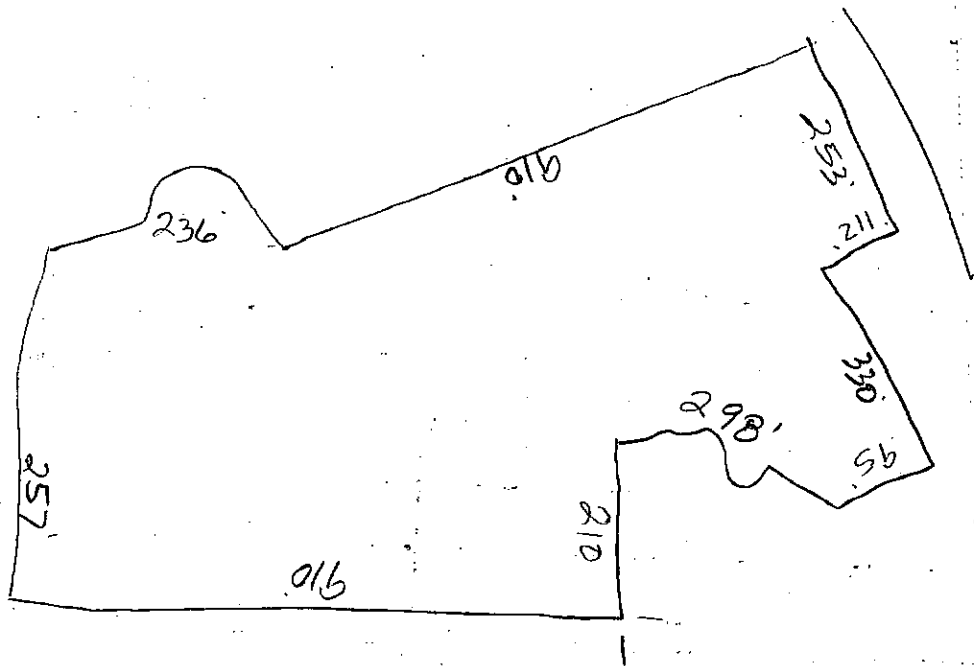
Property Acquired From: <b>3-1-5P</b>	MAP	BLOCK	PAR	SUB	<b>3-1</b>		<b>5G</b>
Acct. No.	OLD: 0301		005	CG	Map	Block	Parcel
	NEW: 0306		126	A			

Date	Grantor (From)	Grantee (To)	D.B.	Pg.	Type	W.D. Cons
1/17/92	JOHNSON, CHARLIE GREEN	JOHNSON, BERTHA DOSS	1117	22	EX'S DEED	-0
7/31/97	ESTATE JOHNSON, BERTHA DOSS	WELSON: 1/2 INT. TERRY, RUTHELL JOHNSON 1/2 INT. JOHNSON, WILLIS ALVIN	2776	8	W/D	157.60

City	G.M.D.	L.D.	L.L.	Dimensions	Acreage <del>X 12.61 AC</del>				
		3	1219 1230	<del>X 12.54 AC</del>	Return	Deed	Plat	Comp.	Used
							1208		

Subdivision	Block	Lot	Plat Bk.	Page
			41	184

Brief Legal Description ~~X~~ ADJUSTED ~~TO~~ ACREAGE PER PLAT IN OFFICE 7/16/99  
~~X 12.61 AC USED FOR R/W PER 2007 DEED 9727-4. 8/8/07~~



Name On Return:	MAP OLD: 0301	BLOCK	PAR 005	SUB A	3-1	5A
Name On Deed:	NEW: 0306		Photo	Call No.		

Map	Block	Parcel
-----	-------	--------

Property Address:	Property Acquired From:
-------------------	-------------------------

Acquired By:	Deed Will	Approximate Date Acquired:	Recorded Yes No	D.B. Pg.	Size: (Dim. or Ac.)
--------------	-----------	----------------------------	-----------------	----------	---------------------

Bounded By:	N.	S.	E.	W.
-------------	----	----	----	----

Date	Grantor (From)	Grantee (To)	D.B.	Pg.	Type	W.D.Cons.
<del>8-28-70</del>	<del>Johnson, C.G.</del>	<del>Holtzclaw, Barry</del>	<del>108</del>	<del>193</del>	<del>WD</del>	<del>1.80</del>
1/15/73	Holtzclaw, Barry	Strickland, Thomas & Sandra	135	728	W	1.80

City	G.M.D.	L.D.	L.L.	Dimensions	Acreage <del>1.25 AC ±</del>					
	818	3	129	<del>325 X 175</del> 325 X 150	Return	Deed	Plat	Comp.	Used	
Subdivision					* 1.17 AC ±		Block	Lot	Plat Book	Page


Brief Legal Description: \* 0.76 AC USED FOR R/W PER 2007 DEED 9726-496-7/25/07  
 S/S HICKORY FLAT - W/ALCONIA RD.



Property Acquired From:	MAP BLOCK PAR SUB	3-1		6
Acct. No.	OLD: 0301	006		
	NEW: 0306	Photo: 128	Call No	Map Block Parcel

Date	Grantor (From)	Grantee (To)	D.B.	Pg.	Type	W.D. Cons
2/4/92	DAVIS Wm. WARREN	DECATUR FEDERAL S&L ASSOC	1130	105	FORE CLOSURE	55.90
9/3/93	FIRST UNION NATIONAL BANK OF GA. F/K/A	LINEBERGER, JOHN	1582	85	WID	25.00

City	G.M.D.	L.D.	L.L.	Dimensions	Acreage				
		3	1218 1219	*4.82 AC±	Return	Deed	Plat	Comp.	Used
						4.73±			
Subdivision 1230					Block	Lot	Plat Bk.	Page	
Brief Legal Description					*.113 AC Used For R/W Per 2007 DEED 9788-155. 8/28/07				





Name On Return:

Photo Call No.

3-1 6  
Map Block Parcel

Name On Deed:

Property Address:

Property Acquired From:


Acquired By: Deed Will Approximate Date Acquired: Recorded Yes No D.B. Pg. Size: (Dim. or Ac.)

Bounded By: N. S. E. W.

Date	Grantor (From)	Grantee (To)	D.B.	Pg.	Type	W.D.Cons.
2/82	JOHNSON, BERTHA C.G. &	LOVE, SCOTT H.	317	116	W	1 <sup>00</sup>
9-85	Love, Scott H.	Corley, William H.	493	481	WD	2 Lots 110.00
2-31-86	Corley, William H.	Davis, William W.	595	170	W.D.	2 Lots 118.00

City	G.M.D.	L.D.	L.L.	Dimensions	53370 <sup>+</sup>	Acreage <del>S.A.C.</del>				
		3	1219 1230		Return	Deed	Plat	Comp.	Used	
						4.93 <sup>+</sup>				
Subdivision 1218					Block	Lot	Plat Book	Page		

Brief Legal Description: 1982 deed description not good (317-116).  
\* FOR 89 TAX PARCEL 57 COMBINED PER REQUEST 1/16/88



Name On ~~Faulkner, Guy~~  
 Return: ~~Canton, Ga.~~

2-188 9  
 Photo Call No.

3-1 171 6  
 Map Block Parcel

Name On Deed:

Property Address: *Route-5*

Property Acquired From:

Acquired Deed \_\_\_ Approximate Recorded D.B. \_\_\_ Pg. \_\_\_ Size:  
 By: Will \_\_\_ Date Acquired: Yes \_\_\_ No \_\_\_ (Dim. or Ac.)

Bounded By: N. S. E. W.

Date	Grantor (From)	Grantee (To)	D.B.	Pg.	Type	W.D. Cons.
<del>8/16/58</del>	<del>Doss, Odie</del>	<del>Faulkner, <sup>Guy</sup> Annie Lee</del>	<del>46</del>	<del>221</del>	<del>WD</del>	<del>1</del>
8-5-75	FAULKNER, Guy & Annie Lee	PADGETT, FAIN A. & SHARON I.	187	239	WD	16 <sup>00</sup>
6/81	PADGETT, FAIN A. & SHARON I.	LOVE, SCOTT H.	305	877	W	45 <sup>50</sup>

City	G.M.D.	L.D.	L.L.	Dimensions	Acreage				
out in	818	3	1218 1219		Return	Deed	Plat	Comp.	Used
					6			4.03	4 <del>00</del>

Subdivision	Block	Lot	Plat Book	Page
<i>from call of</i>				

Brief Legal Description:  
*Tract s/s Hickory-Flat Rd.*

*(over)*

46-221

6 ac.  
on deed

1218, 1219 LL

34D

BP - NW cor.

E'ly - 75' to branch

Thence running along said branch  
to original line to iron stake.  
Thence along said original line  
to an iron stake near fence.  
Thence a straight line following  
the course of pasture fence to  
iron stake  
Thence along prop. line W to  
iron stake the BP


E'ly line straight along fence line.

PRW

Property Acquired From:	MAP BLOCK	PAR 008	SUB	3-1		8
Acct. No.	OLD: 0301	Photo 1-29	Call No.	Map	Block	Parcel
	NEW: 0306					

Date	Grantor (From)	Grantee (To)	D.B.	Pg.	Type	W. D. Cons
5/83	SAMUEL J. WATKINS BARBARA K. WATKINS	ALBERT S. CATO, MARY J. CATO	368 35.3	287 21	P.R. <sup>OP</sup> L. W	4/ 20
<i>DELETE WITH 147</i>						
<i>COMBINE WITH 147</i>						
<i>PER OFFICE (1995) DONE IN MAPPING</i>						
<i>TAX ASSESSOR'S OFFICE SOMETIME IN MAPPING</i>						

City	G.M.D.	L.D.	L.L.	Dimensions	Acreage			
					Return	Deed	Plat Comp.	Used
			1219			1.80		
Subdivision					Block	Lot	Plat Bk.	Page
							4	180
Brief Legal Description								



Name On Return: Johnson, Herbert  
Pastor, GAR-2

2-188 12  
 Photo Call No.

3-1 8  
 Map Block Parcel

Name On Deed: WATKINS, SAMUEL

Property Address:

Property Acquired From:

Acquired By: Deed  Will  Approximate Date Acquired: Recorded Yes  No  D.B.  Pg.  Size: (Dim. or Ac.)

Bounded By: N. S. E. W.

Date	Grantor (From)	Grantee (To)	D.B.	Pg.	Type	W.D. Cons.
9/12/68	Johnson, C.G.	Johnson, Herbert	97	438	WD	<del>50</del> Rett
4-27-71	Johnson, Herbert	WATKINS, Herbert	112	570	WD	69 <sup>00</sup> Rett
4-27-71		WATKINS, Samuel	112	571	SD	

City	G.M.D.	L.D.	L.L.	Dimensions	Acreage				
					Return	Deed	Plat	Comp.	Used
	818	3	1219	225' x 390'					
Subdivision					Block	Lot	Plat Book	Page	
							4	180	

Brief Legal Description: Lot N/S Hickory Flat Rd.

(over)

97-438  
121944  
3LD

no ac'  
indeed

Bp - NW side of Carmichael Latham -  
town Rd. 65' SWly as measured  
along NW side of said rd. from its  
intersection with center line of  
a certain branch,

N - 21° W 390' to white oak tree  
that is located S 395' from a  
point on original E + W line on N  
side of said land lot that is located  
330' W of NE cor. of said land lot  
S - 54° W 115' to point, marked  
by large rock

S - 13½° E 400' to NW side of said  
Rd.

NE'ly - along NW side of said public  
Rd. 225' to Bp







Name On Return:	MAP	BLOCK	PAR	SUB	3-1		7
Name On Deed:	OLD: 0301		007		Map	Block	Parcel
	NEW: 0306		130				

Property Address:	Property Acquired From:
-------------------	-------------------------

Acquired By:	Deed <input type="checkbox"/> Will <input type="checkbox"/>	Approximate Date Acquired:	Recorded Yes <input type="checkbox"/> No <input type="checkbox"/>	D.B. <input type="checkbox"/> Pg. <input type="checkbox"/>	Size: (Dim. or Ac.)
--------------	---	----------------------------	---	--	---------------------

Bounded By:	N.	S.	E.	W.
-------------	----	----	----	----

Date	Grantor (From)	Grantee (To)	D.B.	Pg.	Type	W.D.Cons.
4/79	JOE S. PADGETT, BECKY P.	DOYLE G. THACKSTON, INEZ R.	260	371	W	6 <sup>00</sup>
2/18/92	THACKSTON, DOYLE G. ESTATE	THACKSTON, INEZ R.	1146	333	QC	-0-
6/10/02	THACKSTON, INEZ R.	JONES, CYNTHIA M.	5343	397	EXIS DEED	84. <sup>00</sup>

City	G.M.D.	L.D.	L.L.	Dimensions	Acreage 2.51				
		3	1219		Return	Deed	Plat	Comp.	Used
Subdivision					Block	Lot	Plat Book	Page	
							12	108	

Brief Legal Description:



LL1219

340

Name On Return: THURMAN, Fred L.  
Route 5 Canton, GA

2188 7  
Photo Call No.

3-1 111 7  
Map Block Parcel

Name On Deed:

Property Address: Route 5

Property Acquired From:

Acquired By: Deed  Will  Approximate Date Acquired: Recorded Yes  No  D.B.  Pg.  Size: (Dim. or Ac.)

Bounded By: N. S. E. W.

Date	Grantor (From)	Grantee (To)	D.B.	Pg.	Type	W.D.Cons.
<del>1/12/69</del>	<del>Doss, Len</del>	<del>Thurman, Fred L.</del>	<del>100</del>	<del>26</del>	<del>WD</del>	<del>2,000.00</del>
<del>1/26/75</del>	<del>" "</del>	<del>" "</del>	<del>183</del>	<del>717</del>	<del>W</del>	<del>1.00</del>

76 THURMAN, FRED L. JOE S. PADGETT, BECKY P. 206 212 W 32.90

City	G.M.D.	L.D.	L.L.	Dimensions	Acreage <u>2.51 Ac.</u>				
	<u>818</u>	<u>3</u>	<u>1219</u>	<u>280x305±</u>	Return	Deed	Plat	Comp.	Used
						<u>2</u>			

Subdivision	Block	Lot	Plat Book	Page
			<u>12</u>	<u>108</u>

Brief Legal Description: LOT N/S Hickory Flat Rd.

*Over*

102-26 2 ac'd  
on deed

12194L

34D

N side of Cumming  
Flat Hwy

Planting on  
Hickory trees cor. on line

Bp - Popular Johnson said N +  
of Charlie

Nward - 19 rods to cor.

S line to cor. 17 rods to cor. on N Hwy

Eward - 19 rods to Cumming + Hickory

ward - Cumming to Bp

Flat Rd. 17 rods

Back (North line) placed along

face line -  $\frac{16.5}{17}$   $\frac{19.5}{19.5}$


$\frac{115.5}{115}$   $\frac{114}{119}$   $\frac{3.5}{3}$   
 $\frac{168}{168}$   $\frac{19}{19}$   $\frac{3.5}{3}$

Property Acquired From:
Acct. No.

Photo	Call No
-------	---------

03N016		131
Map	Block	Parcel

Date	Grantor (From)	Grantee (To)	D.B.	Pg.	Type	W.D. Cons																																			
		CHEROKEE COUNTY SCHOOL SYSTEM																																							
3/10/05	DARNELL, BENNIE LEE	" " "	7817	385	LTD WD	SWAP IN PROPERTY																																			
3/05	ARLENE E CARTLEDGE, MICHAEL T.	" " "	7818	289	WD	FOR .10 AC 5.00																																			
<table border="1"> <tr> <td>City</td> <td>G.M.D.</td> <td>L.D.</td> <td>L.L.</td> <td>Dimensions</td> <td colspan="2">Acreage <u>31.79 AC</u></td> </tr> <tr> <td></td> <td></td> <td>3</td> <td>1158 1219</td> <td>31.69 AC 31.89 AC</td> <td>Return</td> <td>Deed</td> </tr> <tr> <td colspan="4">Subdivision</td> <td>1220</td> <td>Block</td> <td>Lot</td> </tr> <tr> <td colspan="4"></td> <td></td> <td>Plat</td> <td>Bk. Page</td> </tr> <tr> <td colspan="4"></td> <td></td> <td>18</td> <td>12</td> </tr> </table>							City	G.M.D.	L.D.	L.L.	Dimensions	Acreage <u>31.79 AC</u>				3	1158 1219	31.69 AC 31.89 AC	Return	Deed	Subdivision				1220	Block	Lot						Plat	Bk. Page						18	12
City	G.M.D.	L.D.	L.L.	Dimensions	Acreage <u>31.79 AC</u>																																				
		3	1158 1219	31.69 AC 31.89 AC	Return	Deed																																			
Subdivision				1220	Block	Lot																																			
					Plat	Bk. Page																																			
					18	12																																			
Brief Legal Description																																									
.016 AC USED FOR R/W PER 2007 DEED 9672-234, .001 AC USED FOR R/W PER 2007 DEED 9672-240, .017 AC USED FOR R/W PER 2007 DEED 9672-266, .17 AC USED FOR R/W PER 2007 DEED 9672-272 6/27/07																																									






Name On Return:	MAP	BLOCK	PAR	SUB	3-1		5C
Name On Deed:	OLD: 0301		005	C	Map	Block	Parcel
	NEW: 0306		131				

Property Address:	Property Acquired From:
-------------------	-------------------------

Acquired By:	Deed Will: <input type="checkbox"/> <input type="checkbox"/>	Approximate Date Acquired:	Recorded Yes <input type="checkbox"/> No <input type="checkbox"/>	D.B. Pg.	Size: (Dim. or Ac.)
--------------	--	----------------------------	---	----------	---------------------

Bounded By:	N.	S.	E.	W.
-------------	----	----	----	----

Date	Grantor (From)	Grantee (To)	D.B.	Pg.	Type	W.D. Cons.
11/80	JOHNSON, C.G. & BERTHA	JOHNSON, WILLIS R.	295	757	W	9 <sup>60</sup>
3/31/98	JOHNSON, WILLIS A.	BROWN, LARRY T. CHEROKEE COUNTY SCHOOL SYSTEM	3061	59	W/D	287 <sup>10</sup>
3/12/04	BROWN, LARRY T.		6941	226	W/D	1,192 <sup>20</sup>
City		G.M.D.	L.D.	LL.	Dimensions	Acreage
			3	1158	*31.79	Return Deed Plat Comp Used
				1219		A.11 19.11
Subdivision			Block	Lot	Plat Book	Page
					18	12
Brief Legal Description: * PARCEL 132 COMBINED PER 2004 DEED 6941/226 COVERED AS						
ONE DESCRIPTION 7/13/04						



Property Acquired From:
Acct. No.


Photo	Call No
-------	---------

03N06		132
Map	Block	Parcel

Date	Grantor (From)	Grantee (To)	D.B.	Pg.	Type	W.D. Cons
3/12/04	BROWN, LARRY T.	PROKEE COUNTY SCHOOL SYSTEM	6941	226	WD	1192.20


DEED  
 W/131  
 PER  
 6941/226  
 AS ONE DESCRIBED  
 1/13/04  
 DEED COVERED

City	G.M.D.	L.D.	L.L.	Dimensions	Acreage 17.67 AC				
		3	1219		Return	Deed	Plat	Comp.	Used
Subdivision					Block	Lot	Plat Bk.	Page	
							18	14	
Brief Legal Description									



Name On Return:	MAP	BLOCK	PAR	SUB			
Name On Deed:	OLD: 0301		005	D. No		3-1	5D
Property Address:	NEW: 0306					Map	Block
Property Address:				132			Parcel
Acquired By:	Deed <input type="checkbox"/> Will <input type="checkbox"/>	Approximate Date Acquired:	Recorded Yes <input type="checkbox"/> No <input type="checkbox"/>	D.B. <input type="checkbox"/> Pg. <input type="checkbox"/>	Size: (Dim. or Ac.)		
Bounded By:	N.	S.	E.	W.			


Date	Grantor (From)	Grantee (To)	D.B.	Pg.	Type	W.D. Cons.				
11/88	JOHNSON, C.G. & BERTHA	JOHNSON, HERBERT	295	763	W	6 <sup>40</sup>				
5/89	JOHNSON, HERBERT	HERBERT JOHNSON, KATHRYN M.	796	244	W	-0-				
8/31/01	HERBERT JOHNSON, KATHRYN M.	BROWN, LARRY T.	4782	345	W/D	500. <sup>00</sup>				
	City	G.M.D.	L.D.	L.L.	Dimensions	Acreage				
			3	1219		Return	Deed	Plat	Comp.	Used
								12.67		12.67
	Subdivision	Block	Lot	Plat Book	Page					
				18	14					
Brief Legal Description:										



Property Acquired From: <b>3-2</b>	MAP BLOCK PAR SUB <b>OLD: 10302</b> <b>113</b>	<b>3-2</b>	<b>113</b>
Acct. No.	NEW: 0306	Map	Block Parcel

Date	Grantor (From)	Grantee (To)	D.B.	Pg.	Type	W.D. Cons
12/85	SOUTHEASTERN LAND FUND	BARKER, BARBARA PATMOR	305	39	W/D	38 <sup>24</sup>

City	G.M.D.	L.D.	L.L.	Dimensions	Acreage				
		3	1086		Return	Deed	Plat	Comp.	Used
							8.908		8.91
Subdivision					Block	Lot	Plat	Bk.	Page
GARRISON FARMS, PHASE III						47	27		170 206
Brief Legal Description									





Property Acquired From: 3	MAP BLOCK: 114	PAR SUB: 114
Acct. No.	NEW: 0306	Photo Call No: 134

3-2		114
Map	Block	Parcel

Date	Grantor (From)	Grantee (To)	D.B.	Pg.	Type	W.D. Cons
5-30-86	SOUTHEASTERN LAND FUND	BURKE, MARY P.	535	345	LWD	28 <sup>10</sup>
5/3/91	Burke, Mary P.	Burke, Bridget M.	1021	56	W	—

City	G.M.D.	L.D.	L.L.	Dimensions	Acreage				
		3	1086		Return	Deed	Plat	Comp.	Used
							5.921		5.92

Subdivision	Block	Lot	Plat Bk.	Page
GARRISON FARMS PHASE II		48	27	170

Brief Legal Description



Property Acquired From: *44A*  
 Acct. No.

MAP BLOCK PAR SUB  
 OLD: 0302  
 NEW: 0306  
 115  
 135 Call No


*3-2*  
 Map Block Parcel  
*115*

Date	Grantor (From)	Grantee (To)	D.B.	Pg.	Type	W.D. Cons
<i>7/85</i>	<i>SOUTHEASTERN LAND FUND</i>	<i>DOYLE, HUSTIN J. MARILYN M.</i>	<i>473</i>	<i>178</i>	<i>LTD W/D</i>	<i>37<sup>60</sup></i>

City	G.M.D.	L.D.	L.L.	Dimensions	Acreage				
		<i>3</i>	<i>1075</i> <i>1086</i>		Return	Deed	Plat	Comp.	Used
						<i>5.007</i>			<i>5.01</i>

Subdivision	Block	Lot	Plat	Bk.	Page
<i>Arriason Farms Phase III</i>		<i>49</i>	<i>27</i>		<i>170</i>

Brief Legal Description




Property  
Acquired From:  
Acct. No.

MAP	BLOCK	PAR	SUB
OLD: 0302	119	A	
NEW: 0306	136	Call No	

3-2		119A
Map	Block	Parcel

Date	Grantor (From)	Grantee (To)	D.B.	Pg.	Type	W.D. Cons
3-14-86	SOUTHERSTERN LAND FUND	Coswell, Judson H. Stephens, J. W. &	517	141	L/W/D	
5-22-86	Coswell, Judson H Stephens, J. W. &	Stephens, David R.	534	696	w/o	28.00
12-5-86	Stephens, David R.	David R. Stephens, Carla E. &	588	190	w/o	-0-

City	G.M.D.	L.D.	L.L.	Dimensions	Acreage 5.63 Ac.				
		3	1074 1083 1086		Return	Deed	Plat	Comp.	Used
Subdivision					Block	Lot	Plat Bk.	Page	
GARRISON FARMS PHASE III						53A			
Brief Legal Description									



MAP BLOCK PAR SUB


Name On Return:	OLD: 0214	001	D	2-14		10
Name On Deed:	NEW: 0306	137	Call No.	Map	Block	Parcel

Property Address:			Property Acquired From:			
Acquired By:	Deed _____ Will _____	Approximate Date Acquired:	Recorded Yes _____ No _____	D.B. _____ Pg. _____	Size: (Dim. or Ac.)	
Bounded By:	N.	S.	E.	W.		

Date	Grantor (From)	Grantee (To)	D.B.	Pg.	Type	W.D. Cons.
1977	Cook, Ernestine R. Estate	Samples, John L. & Myrtle	231	236	W	-0-


City	G.M.D.	L.D.	L.L.	Dimensions	Acreage				
					Return	Deed	Plat	Comp.	Used
		2+3		1290 X 10.88 AC		11 AC.			
Subdivision					Block	Lot	Plat Book	Page	

Brief Legal Description: *X.12 AC USED FOR R/L PER 2007 DEED 9924-101. 11/14/07*









Name On Return:	Owen, Albert Tanton, Ga	MAP BLOCK PAR SUB	OLD: 0301	053		3-1		53
Name On Deed:			NEW: 0306	138	Call No.	Map	Block	Parcel

Property Address:	Property Acquired From:				
Acquired By:	Deed <input type="checkbox"/> Will <input type="checkbox"/>	Approximate Date Acquired:	Recorded Yes <input type="checkbox"/> No <input type="checkbox"/>	D.B. <input type="checkbox"/> Pg. <input type="checkbox"/>	Size: (Dim. or Ac.)
Bounded By:	N.	S.	E.	W.	

Date	Grantor (From)	Grantee (To)	D.B.	Pg.	Type	W.D. Cons.
1/7/39	Milton Vaughn, Julia U.	Owen, Albert	3	505	WD	400 <sup>00</sup> <del>30</del>
9/19/96	CHEROKEE COUNTY	" " "	* 2501	264	CORR AC	-0-
9/14/96	OWEN, ALBERT ESTATE	OWEN, JOSEPH P.	2572	339 351	AC's	20. <sup>00</sup>

City	G.M.D.	L.D.	L.L.	Dimensions	Acreage	Return	Deed	Plat	Comp.	Used
out	818	3	<del>233</del>	<del>1731</del> 432 AC's	18.53 AC's	<del>21</del>	<del>24</del>		24.4	24
Subdivision					1290 X 1.84 AC	Block	Lot	Plat Book	Page	
								52	92	

Brief Legal Description: \*RELEASE OF TWT IN ABANDONED ROAD, NO CHANGES MADE. 10/21/96  
 \* ADJUSTED ACREAGE Tract, E/W side MARVIN AC.  
 PER PLAT IN OFFICE ON FILE. 11/6/96

(copy)

3-505

24 ac.  
on deed

1290, 1231 & L

Tract I

31D

Pl. of L. 1290, containing 19 ac.  
lying on N side of said lot

Tract II

Pl. of L. 1231, containing 5 ac.  
located on S side of said lot  
line running from W side up  
public rd. E to Roswell Rd.

Thence crossing Roswell Rd.

8 rods to a cor. rock E

Thence 9 rods back to line of  
lot # 1290 to pine tree

E - 5 rods to pine tree

Thence cross NE cor. of lot #

1290 back to original line fence,  
the fence being the line with the

line belonging to lot # 1290

A certain farm rd. in front  
of G. F. Vaughn house running E to  
Remain open

21638

22038

292418

Property Acquired From:
Aect. - No. 138

Photo	Call No
-------	---------

3-6		138A
Map	Block	Parcel

Date	Grantor (From)	Grantee (To)	D.B.	Pg.	Type	W.D. Cons
7/23/96	OWSEN, ALBERT M. <i>ESTATE</i>	RICHEY, MICHAEL L.	2452	88	W/D	118.00
7/23/96	HENDERSON, ROBERT LEE <i>(ETAL)</i>	" " "	2452	04 THRU 87	QC'S	-0-

City	G.M.D.	L.D.	L.L.	Dimensions	Acreage				
		3	1231	8.93 AC	Return	Deed	Plat	Comp.	Used
			1290	10.93 AC		<del>12.93</del>			12.93

Subdivision	Block	Lot	Plat Bk.	Page

Brief Legal Description



Property Acquired From: <b>138A</b>
Acct. No.

Photo	Call No
-------	---------

<b>03N016</b>		<b>138B</b>
Map	Block	Parcel

Date	Grantor (From)	Grantee (To)	D.B.	Pg.	Type	W.D. Cons
7/21/00	RICHEY, MICHAEL L.	RICHEY, <sup>BECKY D.</sup> MICHAEL T. <sup>E</sup>	4234	15	W/D	125. <sup>00</sup>

City	G.M.D.	L.D.	L.L.	Dimensions	Acreage				
					Return	Deed	Plat	Comp.	Used
		3	1231	1290 * 1.98 AC ±		<del>200</del>			2

Subdivision	Block	Lot	Plat Bk.	Page

Brief Legal Description **\*.02 AC ± USED FOR R/W PER 2008 DEED 10064-445. 5/23/08**









Name On Return:	MAP OLD: 0301	BLOCK	PAR 053	SUB A	3-1		53A
Name On Deed:	NEW: 0306		Photo 139	Call No.	Map	Block	Parcel

Property Address:	Property Acquired From:				
Acquired By:	Deed Will	Approximate Date Acquired:	Recorded Yes No	D.B. Pg.	Size (Dim. or Ac.)
Bounded By:	N.	S.	E.	W.	

Date	Grantor (From)	Grantee (To)	D.B.	Pg.	Type	W.D.Cons.
4/1/75	OWEN, Albert	HENDERSON, JAMES H. & FRANCES	177 178	184 497	W	
1/79	HENDERSON, JAMES H.	HENDERSON, FRANCES	259	135	W	-0-
10/79	HENDERSON, FRANCES	GOODMAN, WAYMON & RITA	274	458	W	-

City	G.M.D.	L.D.	L.L.	Dimensions	Acreage				
		3	1290	X 1.98 AC±	Return	Deed	Plat	Comp.	Used
							20		20

Subdivision	Block	Lot	Plat Book	Page
			11	17


Brief Legal Description: X .02 AC± Used For R/W Per 2007 Deed 9977-1d. 12/19/07



Property Acquired From:	MAP OLD: 0301	BLOCK	PAR 053	SUB C
Acct. No.	NEW: 0306		Photo 140	Call No

3-1		53C
Map	Block	Parcel

Date	Grantor (From)	Grantee (To)	D.B.	Pg.	Type	W.D.Cons			
9/83	OWEN, ALBERT M.	OWEN, ALBERT M. JR.	365	571	W	3 <sup>00</sup>			
9/24/98	<sup>ESTATE</sup> OWEN, ALBERT M. JR.	OWEN, MARY ANN	8206 3507	412 243	CORR QC	-0-			
9/30/99	OWEN, MARY ANN	HIBBS, JOE A.	3869	162	W/D	94.90			
9/2/05	HIBBS, JOE A.	MANDUS, BARRY A.	8206	415	W/D	143.80			
6/22/06	MANDUS, BARRY A.	MANDUS, BOBBY	8877	77	W/D	151.20			
3/26/07	MANDUS, BOBBY	MANDUS, BARRY A.	9503	319	W/D	141.10			
	City	B.M.D.	L.D.	L.L.	Dimensions	Acreage			
			3	1290					
					Return	Deed	Plat	Comp.	Used
						2.48			2.48
	Subdivision		Block	Lot	Plat	Bk.	Page		
Brief Legal Description									



Property Acquired From: <b>Q2N01-19B</b>
Acct. No.


Photo	Call No
-------	---------

<b>03N06</b>	<b>140A</b>
Map	Block
	Parcel

Date	Grantor (From)	Grantee (To)	D.B.	Pg.	Type	W.D. Cons
		FRANCES W. COOK, WEYMAN L.				
3/3/03	FRANCES W. COOK, WEYMAN L.	COOK, MATTHEW	5927	190	Q/C	0

City	G.M.D.	L.D.	L.L.	Dimensions	Acreage				
		3	1290		Return	Deed	Plat	Comp.	Used
							2.00		2
Subdivision					Block	Lot	Plat Bk.	Page	
							73	6	

Brief Legal Description **\* THIS PARCEL SPLIT OUT PER OWNER & TAX ASSESSORS REQUEST. 3/17/03**





Property Acquired From:
Acct. No.

Photo	Call No
-------	---------


03ND06		141
Map	Block	Parcel

Date	Grantor (From)	Grantee (To)	D.B.	Pg.	Type	W.D.Cons
3/2/02	OWEN, MARY ANN	OWEN, <sup>HEATHER M.</sup> JOSEPH P.	5184	332	WD	⊖
6/6/04	OWEN, <sup>HEATHER M.</sup> JOSEPH P. &	OWEN, MARY ANN	7140	1166	WD	⊖

City	G.M.D.	L.D.	L.L.	Dimensions	Acreage 1.21 AC				
		3	1290		Return	Deed	Plat	Comp.	Used

Subdivision	Block	Lot	Plat Bk.	Page
			24	36

Brief Legal Description



Property Acquired From: Acct. No. MAP OLD: 0301 NEW: 0306

BLOCK PAR - SUB 053 D  
 141 Call No

3-1 53D  
 Map Block Parcel

Date	Grantor (From)	Grantee (To)	D.B.	Pg.	Type	W.D.Cons
?/84	OWEN, ALBERT SR.	OWEN, PATSY <sup>THOMAS DREW</sup>	391	633	W	1 <sup>00</sup>
8/85	OWEN, PATSY	OWEN, THOMAS DREW	479	230	QC	-0-
7/1/97	OWEN THOMAS DREW	GE CAPITAL MORTGAGE SERVICES INC	2767	88	FORECLOSURE DEED	35 <sup>10</sup>
7/1/97	GE CAPITAL MORTGAGE SERVICES, INC	FEDERAL HOME LOAN MORTGAGE CORPORATION	2767	91	LTP W/P	35 <sup>10</sup>
8/28/97	Federal Home Loan Mortgage Corporation	Richey, Michael L.	2834	6	Lim. W/O	-0-

City	G.M.D.	L.D.	L.L.	Dimensions	Acreage				
		3	1290		Return	Deed	Plat	Comp.	Used
						1.21	1.21		1.21

Subdivision	Block	Lot	Plat Bk.	Page
			24	36

Brief Legal Description



Property Acquired From:
Acct. No.

Photo	Call No
-------	---------

03N06		142
Map	Block	Parcel

REC  
3-27-08

Date	Grantor (From)	Grantee (To)	D.B.	Pg.	Type	W.D. Cons
10/3/05	SHANNON & HENDERSON ROBERT LEE	SHANNON & JAMES H. HENDERSON ROBERT LEE	<del>10238</del> 8318	<del>158</del> 158	<del>WD</del> WD	-0-
7/21/07	SHANNON & JAMES H. HENDERSON, ROBERT LEE	JAMES H. HENDERSON, ROBERT LEE	10138	71	QC	-0-

City	G.M.D.	L.D.	L.L.	Dimensions	Acreage	Return	Deed	Plat	Comp.	Used
					1.52 AC					
		3	1231 1290							

Subdivision	Block	Lot	Plat Bk.	Page
			62	80

Brief Legal Description




Property Acquired From:
Acquired Nov

Photo	Call No
-------	---------

3-6		142
Map	Block	Parcel

Date	Grantor (From)	Grantee (To)	D.B.	Pg.	Type	W.D.	Cons	
		SMITH, JOHNNY B.						
8/12/96	<u>ESTATE</u> OWEN, ALBERT	" " "	4070 2568	88 247	QC		FOR.55 AC -0-	
3/23/00	SMITH, JOHNNY B.	CALTON, MICHAEL SHANE HENDERSON, ROBERT L.	4070	86	WD		19. <sup>00</sup>	
1/5/01	CALTON, MICHAEL SHANE	HENDERSON, ROBERT L.	4425	30	QC		-0-	
7/1/03	HENDERSON, ROBERT L.	HENDERSON, ROBERT L. SHANNON &	6295	227	WD		<del>0</del>	
2/27/04	HENDERSON, ROBERT L.	" " "	6730	67	WD		<del>0</del>	
City		G.M.D.	L.D.	L.L.	Dimensions	Acreage <u>1.52 AC</u>		
			3	1231 1290	*1.52 AC	Return	Deed	Plat Comp.
Subdivision		Block		Lot		Plat Bk.	Page	
						11 52	22 174	
Brief Legal Description						* ADJUSTED ACREAGE PER 2000 DEED		62 80
4070-86 & PLAT 162-80. 6/16/00								





Name On Return:	MAP OLD: 0301	BLOCK	PAR 053	SUB B	3-1	53B
Name On Deed:	NEW: 0306	Photo 142	Dist. No.		Map	Block Parcel
Property Address:			Property Acquired From:			
Acquired By:	Deed <input type="checkbox"/> Will <input type="checkbox"/>	Approximate Date Acquired:	Recorded Yes <input type="checkbox"/> No <input type="checkbox"/>	D.B. <input type="checkbox"/> Pg. <input type="checkbox"/>	Size: (Dim. or Ac.)	
Bounded By:	N.	S.	E.	W.		

Date	Grantor (From)	Grantee (To)	D.B.	Pg.	Type	W.D. Cons.
4-11-75	OWEN, Albert	Goodman, W.L. & Rita	118	403	W	
79	Goodman, W.L. & Rita	HENDERSON, FRANCES	275	44	W	3 <sup>00</sup>
5-3-90	Henderson, Frances	Smith, Johnny B.	868	324	DOA	0

City	G.M.D.	L.D.	L.L.	Dimensions	Acreage				
					Return	Deed	Plat	Comp.	Used
		3	1290				1.0		1.0
Subdivision					Block	Lot	Plat Book	Page	
							11	22	

Brief Legal Description:




Name On Return:	MAP: OLD: 0301	BLOCK: 054	BAR: A	SUB: 3-1	54A	
Name On Deed:	NEW: 0306	AX: 4143	Coil No.	Map	Block	Parcel
Property Address:	Property Acquired From:					
Acquired By:	Deed Will	Approximate Date Acquired:	Recorded Yes No	D.B. Pg.	Size: (Dim. or Ac.)	
Bounded By:	N. 54	E.	W.	1-305-92		

Date	Grantor (From)	Grantee (To)	D.B.	Pg.	Type	W.D. Cons.
6/80	LAND, J. M.	LAND, GERALDINE B.	287	4	W	-0-
87	LAND, GERALDINE B. <sup>47 INT</sup>	LAND, JOHN M. JR. <sup>47 INT</sup>	681	360	QC	-0-
12/91	LAND, GERALDINE B.	LAND, JOHN M. JR.	NOT YET RECORDED	137	QC	-0-


City	G.M.D.	L.D.	L.L.	Dimensions	1121	Acreage				
		3	1231		Return	Deed	Plat	Comp.	Used	
						7.30			7.3	
Subdivision					Block	Lot	Plat Book	Page		

Brief Legal Description:



Name On Return:	MAP OLD: 0301	BLOCK	PAR 055	SUB	3-1		55
Name On Deed:	NEW: 0306		Photo 144	Call No.	Map	Block	Parcel
Property Address:	Property Acquired From:						
Acquired By:	Deed <input type="checkbox"/> Will <input type="checkbox"/>	Approximate Date Acquired:	Recorded Yes <input type="checkbox"/> No <input type="checkbox"/>	D.B. <input type="checkbox"/> Pg. <input type="checkbox"/>	Size: (Dim. or Ac.)		
Bounded By:	N.	S.	E.	W.			

Date	Grantor (From)	Grantee (To)	D.B.	Pg.	Type	W.D. Cons.	
	BANK OF CANTON	PHILLIP DOUGLAS KINCAID, MARY ANN W.	267	693	W	50 <sup>00</sup>	
1-30-87	Ann W. Kincaid, Phillip O. & Mary	Joint Tenants Newton, Danny & Constance	599	678	W/D	79.90	
6/91	NEWTON, CONSTANCE	NEWTON, DANNY	1022	239	QC	-0-	
City		G.M.D.	L.D.	L.L.	Dimensions		
			3	1231			
Subdivision			Block	Lot	Plat Book	Page	
					15	178	
Brief Legal Description:							



Name On Return: *RT 1 CANTON, GA*

2-188  
Photo Call No.

3-1  
Map Block Parcel 55

Name On Deed:


Property Address:

Property Acquired From:

Acquired By: Deed Will Approximate Date Acquired: Recorded Yes No D.B. Pg. Size: (Dim. or Ac.)

Bounded By: N. S. E. W.

Date	Grantor (From)	Grantee (To)	D.B.	Pg.	Type	W.D. Cons.
		<i>Needs field call</i>				
		<i>MOORE, FRANKLIN</i>				
	<i>MOORE, FRANKLIN</i>	<i>BANK of CANTON</i>	<i>256</i>	<i>437</i>	<i>purchase 80 ss</i>	
			<i>258</i>	<i>584</i>	<i>correction</i>	
	City	G.M.D.	L.D.	L.L.	Dimensions	Acres
		<i>810</i>	<i>3<sup>rd</sup></i>	<i>1231</i>	<i>309' X 247'</i> <i>186' X 160'</i>	
	Subdivision	Block	Lot	Plat Book	Page	
Brief Legal Description:						
<i>Tract w/ S. MARLIN Rd.</i>						









①

Name On Return:	MAP	BLOCK	PAR	SUB	
	OLD: 0301		056		
Name On Deed:	NEW: 0306		145	Co.	

3-1		56
Map	Block	Parcel

Property Address:	Property Acquired From:				
Acquired By:	Deed Will	Approximate Date Acquired:	Recorded Yes ___ No ___	D.B. ___ Pg. ___	Size: (Dim. or Ac.)
Bounded By:	N.	S.	E.	W.	

Date	Grantor (From)	Grantee (To)	D.B.	Pg.	Type	W.D.Cons.
8/7/65	Doss, Odie	Edmondson, Clifton	80	350	W	
8-8-69	EDMONDSON, CLIFTON	Pitts, Jack et al	106	55	wn	2.00
11-2-71	PITTS, Jack et al	NICHELSON, Kenneth & Helen	276 117	215 511	W WD	20.00 PTT

City	G.M.D.	L.D.	L.L.	Dimensions	Acreage				
					Return	Deed	Plat	Comp.	Used
	818	355	1218	420± x 200± x 350±					
Subdivision					Block	Lot	Plat Book	Page	

Brief Legal Description:  
 Tract on E/2 Marvin Rd.

Plotted by Woods & Occipator - RW

Property Acquired From:  
Acct. No.

Photo Call No

03N06  
Map Block Parcel  
146

Date	Grantor (From)	Grantee (To)	D.B.	Pg.	Type	W.D. Cons
4/28/03	(ESTATE) DOSS, MAMIE CAGLE	DOSS, ACELLE WILBURN	6098	3	EYES DEED OF ASSON	⊖

City	G.M.D.	L.D.	L.L.	Dimensions	Acreage				
		3	1218	**2AC *19.89AC	Return	Deed	Plat	Comp.	Used

Subdivision	Block	Lot	Plat Bk.	Page
			73	158

Brief Legal Description \* ACREAGE ADJUSTED PER 2003 DEED 6098/3  
 \* 2 PARCELS 1410B (10.3 AC) & 1410C (7.59 AC) SPLIT OUT PER OWNER & TAX  
 ASSESSORS REQUEST: 3/25/04  
 8/26/03



Name On Return:	MAP OLD: 0301	BLOCK	PAR 058	SUB B	3-1		58B
Name On Deed:	NEW: 0306		146	Cell No.	Map	Block	Parcel
Property Address:	Property Acquired From:						
Acquired By:	Deed <input type="checkbox"/> Will <input type="checkbox"/>	Approximate Date Acquired:	Recorded Yes <input type="checkbox"/> No <input type="checkbox"/>	D.B. <input type="checkbox"/> Pg. <input type="checkbox"/>	Size: (Dim. or Ac.)		
Bounded By:	N.	S.	E.	W.			

Date	Grantor (From)	Grantee (To)			D.B.	Pg.	Type	W.D. Cons.		
	<i>D. Per field call</i>	<i>Doss, OTIE</i>			46	347	W			
<i>9/20/01</i>	<i>DOSS, ACELLE W</i>	<i>DOSS, MAMIE CAGLE</i>			<i>4852</i>	<i>443</i>	<i>QC</i>	<i>-0-</i>		
	City	G.M.D.	L.D.	L.L.	Acreage					
			3	1218	20 AC ±	Return	Deed	Plat	Comp.	Used
									<del>22</del>	<del>22</del>
Subdivision					Block	Lot	Plat Book	Page		
Brief Legal Description:										





Property  
 Acquired From: 146  
 Acct. No.

Photo      Call No

03 NOV      146A  
 Map      Block      Parcel

Date	Grantor (From)	Grantee (To)	D.B.	Pg.	Type	W.D. Cons
9/21/01	DOSS, MAMIE CAGLE	DOSS, LACELLE W.	4852	444	W/D	-0-
7/22/02	DOSS, LACELLE W.	GEIST, CHAD CATHY	5413	232	W/D	-0-


City	G.M.D.	L.D.	L.L.	Dimensions	Acreage				
					Return	Deed	Plat	Comp.	Used
		3	1218			2.00			2

Subdivision	Block	Lot	Plat	Bk.	Page
			67		61

Brief Legal Description







Property Acquired From: 146
Acct. No.

Photo	Call No
-------	---------

03N06		146C
Map	Block	Parcel

Date	Grantor (From)	Grantee (To)	D.B.	Pg.	Type	W.D.Cons
		DOSS, LACELLE WILBURN				

City	G.M.D.	L.D.	L.L.	Dimensions	Acreage				
		3	1218		Return	Deed	Plat	Comp.	Used
							7.59		7.59
Subdivision					Block	Lot	Plat Bk.	Page	

Brief Legal Description ~~X~~ THIS PARCEL SPLIT OUT DEP OWNER & TAX ASSESSORS  
 REQUEST. 3/25/04



Property Acquired From:
Acct. No.


Photo	Call No
-------	---------

03N06		147
Map	Block	Parcel

Date	Grantor (From)	Grantee (To)	D.B.	Pg.	Type	W.D.Cons
10/26/05	PHILLIPS, MARTHA JUNE	BAGWELL, STACEY W.	8367	410	WD	75.00
1/29/07	BAGWELL, STACEY W.	AKBARZADEH, PAUL M.	9371	184	WD	120.00

City	G.M.D.	L.D.	L.L.	Dimensions	Acreage				
					Return	Deed	Plat	Comp.	Used
		3	1219	**1.70 AC *1.75 AC					
Subdivision					Block	Lot	Plat Bk.	Page	

Brief Legal Description ~~ADJUSTED~~ ADJUSTED ACREAGE PER 2005 DEED 8367-410, 11/28/05  
~~0.052 AC USED FOR R/W PER 2007 DEED 9727-23, 8/9/07~~





Name On Return:	MAP BLOCK	PAR 058	SUB	3-1		58
Name On Deed:	OLD: 0301	Photo 147	Call No.	Map	Block	Parcel
Property Address:	NEW: 0306	Property Acquired From:				
Acquired By:	Deed <input type="checkbox"/> Will <input type="checkbox"/>	Approximate Date Acquired:	Recorded Yes <input type="checkbox"/> No <input type="checkbox"/>	D.B. <input type="checkbox"/> Pg. <input type="checkbox"/>	Size: (Dim. or Ac.)	
Bounded By:	N.	S.	E.	W.		

Date	Grantor (From)	Grantee (To)	D.B.	Pg.	Type	W.D.Cons.
12/78	CATO, A. B. <sup>1/2 int</sup>	CATO, MARY J. <sup>1/2 int.</sup>	252	251	W	0-
10/21/99	CATO, ALBERT B. <sup>MARY J.</sup>	PHILLIPS, TERRY	655B	123	WD	0
9/15/03	PHILLIPS, TERRY	PHILLIPS, MARTHA JUNE	655B	125	WD	50 <sup>00</sup>

City	G.M.D.	L.D.	L.L.	Dimensions	Acreage <del>X 100.87 AC</del>				
				1.69 AC.	Return	Deed	Plat	Comp.	Used
Subdivision				Block	Lot	Plat Book	Page		

Brief Legal Description: ~~X~~ PARCEL 129 COMBINED PER TAX ASSESSORS OFFICE SOMETIME IN (1995) DONE IN MAPPING 12/3/98

Recorded 11/19/03



Name On Return: *RT 1 CANTON GA*

2-188  
Photo Call No.

3-1 58  
Map Block Parcel

Name On Deed:

Property Address:

Property Acquired From:

Acquired By: Deed Will Approximate Date Acquired: Recorded Yes No D.B. Pg. Size: (Dim. or Ac.)

Bounded By: N. S. E. W.

Date	Grantor (From)	Grantee (To)	D.B.	Pg.	Type	W.D.Cons.
3/29/	Doss, Odie	Doss, Levi	30	200	W	-
6/20/75	" "	" "	181	740	W	-
8/78	Doss, LEVI estate	CATO, A. B.	247	674		93 <sup>50</sup>

Date	Grantor (From)	Grantee (To)	D.B.	Pg.	Type	W.D.Cons.
3/29/	Doss, Odie	Doss, Levi	30	200	W	-
6/20/75	" "	" "	181	740	W	-
8/78	Doss, LEVI estate	CATO, A. B.	247	674		93 <sup>50</sup>

City	G.M.D.	L.D.	L.L.	Dimensions	99.06 AC. Acreage	Return	Deed	Plat	Comp.	Used
	818	360	1214 1218 1126	95 102 AC.	118 118		1221	99.06	136	1221

Subdivision	Block	Lot	Plat Book	Page
1147			14	50
1086				
1087				

Brief Legal Description:  
*Tract N/S Macedonia Rd.*



Property Acquired From: 147  
 Acct. No.

Photo Call No


03ND6 147A  
 Map Block Parcel

*THIS*

Date	Grantor (From)	Grantee (To)	D.B.	Pg.	Type	W.D. Cons
10/21/99	CATO, MARY ALBERT	LAND SOLUTIONS INC	3883	207	W/D	FOR 10 AC 623.50
10/21/99	"	"	3883	210	W/D	FOR 89.18 AC 814.60
10/21/99	"	"	3883	213	QC	-0-
10/21/99	"	"	3883	216	QC	-0-

DELETE USED  
 PARCEL NORTHAMPTON FALLS  
 2/10/02

City	G.M.D.	L.D.	L.L.	Dimensions	Acreage 10 + 89.18 AC				
		3	1086 1087 1146		Return	Deed	Plat	Comp.	Used
Subdivision					Block	Lot	Plat Bk.	Page	
							60	137	
Brief Legal Description									



Name On Return:	MAP OLD: 0301	BLOCK	PAR 057	SUB
Name On Deed:	NEW: 0306		Plat No 148	Call No

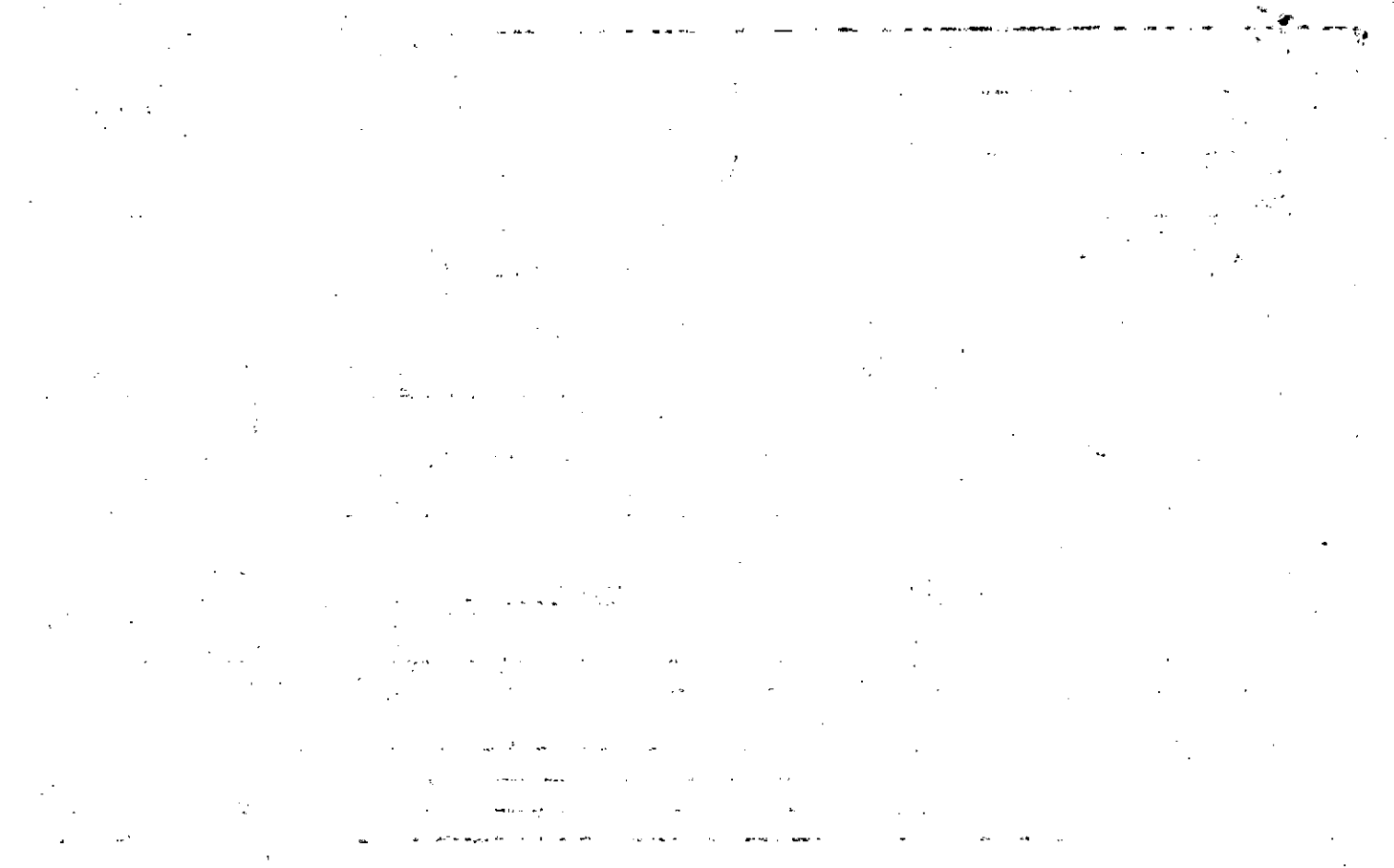
3-1		57
Map	Block	Parcel

Property Address:		Property Acquired From:			
Acquired By:	Deed Will	Approximate Date Acquired:	Recorded Yes No	D.B. Pg	Size (Dim. or Ac.)
Bounded By:	N.	S.	E.	W.	

Date	Grantor (From)	Grantee (To)	D.B.	Pg.	Type	W.D. Cons.
7/6	Doss, ODIE	Doss, LACELLE W	212	110	W	
2/77	Doss, ODIE	" " "	212	117	W	
9/20/01	Doss, MAMIE CAGLE	" " "	4852	442	DC	-0-

City	G.M.D.	L.D.	L.L.	Dimensions	Acreage				
	818	3	108 1146 1145	*41.13 AC ±	Return	Deed	2Plat.s	Comp.	Used
							43.26		43.26
			1159 1160 1218		Block	Lot	Plat Book		Page
							12		185 186

Brief Legal Description: \* PARCEL 148A SPLIT OUT PER OWNERS REQUEST. 5/17/02





Name On Return: *1st / CANTON, GA.*

2-188

3-1 57

Name On Deed:

Photo Call No.

Map Block Parcel

Property Address:

Property Acquired From:


Acquired By: Deed Will Approximate Date Acquired: Recorded Yes No D.B. Pg. Size: (Dim. or Ac.)

Bounded By: N. S. E. W.


Date	Grantor (From)	Grantee (To)	D.B.	Pg.	Type	W.D.Cons.
	<del>Doss, Levi</del>	<del>Doss, O.D</del>	46	397	W	
4/20/75	Doss, Odie	Doss, LACELLE W. <sup>46</sup>	181	729	W	
8-7-76	Doss, James Levi	Doss, LACELLE W.	212	113 114	W	5 <sup>00</sup>

City	G.M.D.	L.D.	L.L.	Dimensions	Return	Deed	Plat	Comp.	Used
	818	3 <sup>rd</sup>	1159 1218					DO NOT	
Subdivision					Block	Lot	Plat Book	Page	
							12	185 186	

Brief Legal Description:  
*Tract n/2 side Macedonia Rd.*







Property Acquired From:
Acct. No.

Photo	Call No
-------	---------

03N06		149
Map	Block	Parcel

Date	Grantor (From)	Grantee (To)	D.B.	Pg.	Type	W.D.Cons
5/21/01	DRISKELL, KAYE B.	DRISKELL, RON R.	41019	467	QC	-0-
5/21/01	DRISKELL, RON R.	DRISKELL, KAYE B. RON R.	41019	483	QC	-0-

City	G.M.D.	L.D.	L.L.	Dimensions	Acreage				
		3	1074 1086	11.33 AC	Return	Deed	Plat	Comp.	Used
Subdivision					Block	Lot	Plat Bk.	Page	
GARRISON FARMS PHASE III						53B 53C	29	162	
Brief Legal Description									



Property, Acquired From:	MAP... BLOCK	PAR	SUB
OLD: 0302		119	B
Acct. No.	NEW: 0306	149	City To

3-2		119B
Map	Block	Parcel


Date	Grantor (From)	Grantee (To)	D.B.	Pg.	Type	W.D. Cons
3-14-86	SOUTHERN LAND FUND	Caswell, Judson H. Stephens, J.W.	741 517	290 141	CDP Fund	133.22
8-11-86	Caswell, Judson H. Stephens, J.W.	Hazel S. 50% Caswell, Judson H. 50% &	556	661	WD	-0-
5-6-88	Hazel S. Caswell, Judson H. &	Stephens Builders, Inc.	<del>741</del> 709	<del>290</del> 28	<del>CDP</del> W	<del>100</del> <sup>08</sup>
9-2-88	Stephens Builders, Inc.	King, Eddie N. & Debra W.	737	270	WD	374 <sup>30</sup>
7/6/91	King, Eddie N.	King, Debra W.	1026	5	W	-

City	G.M.D.	L.D.	L.L.	Dimensions	Acreage <u>5.3C</u>				
		3	1074 1083 1086	<u>11.33 AC</u>	Return	Deed	Plat	Comp.	Used
							5.0		

Subdivision	Block	Lot	Plat	Bk.	Page
GARRISON FARMS PHASE III		53B	29		162

Brief Legal Description PARCEL 150 COMBINED E 53C

By TAX ASSESSORS OFFICE IN 5/21/01, FOUND & CHANGED IN MAPPING. 3/6/01





Property Acquired From:	MAP BLOCK PAR SUB OLD: 0302 NEW: 0306	119	C	3-2		119C
Acct. No.		1150	Call to	Map	Block	Parcel


Date	Grantor (From)	Grantee (To)	D.B.	Pg.	Type	W.D. Cons
3-14-88	SOUTHERN LAND FUND	Caswell Judson H. Stephens, J.W.	517	141	4wd	133.30
8-11-86	Caswell Judson # Stephens, J.W.	Parcel S. 5086 Caswell Judson 4.576	536	662	W.D.	-0-

**FOR TAX ASSESMENT**

**OFFICE**

**GARRISON FARMS PHASE III**

City	G.M.D.	L.D.	L.L.	Dimensions	Acreage	6.328 Ac.			
			1074 1082 1088		Return	Deed	Plat	Comp.	Used
Subdivision					Block	Lot	Plat Bk.	Page	
						53C			
Brief Legal Description									



Property	MAP	BLOCK	PAR	SUB
Acquired From:	OLD: 0302		119	D
Acct. No.	NEW: 0306		Plat 151	Call no


3-2		119D
Map	Block	Parcel

Date	Grantor (From)	Grantee (To)	D.B.	Pg.	Type	W.D. Cons
3-14-86	SOUTHEASTERN LAND FUND	CASWELL, Judson H. STEPHENS, J. W.	517	141	W/D	133 <sup>200</sup>
8-11-86	CASWELL, Judson H. STEPHENS, J. W.	STEPHENS, J. W. & ANNE J.	556	658	W/D	-0-
9/4/98	STEPHENS, JAMES W.	MARY DOROTHY TEMPLEMAN, JAMES K.	3280	55	W/D	3 PARCELS 410. <sup>00</sup>

DELETE 3-5-83  
WITH 1998 DEED 3280-5  
1/27/99

City	G.M.D.	L.D.	L.L.	Dimensions	Acreage	Return	Deed	Plat	Comp.	Used
		3	1074 1083 1086		ERR. 1.163 AC			50		
Subdivision					Block	Lot	Plat	Bk.	Page	
GARRISON FARMS PHASE III						PART OF 53D				

Brief Legal Description



Property Acquired From:
Acct. No.

Photo	Call No
-------	---------

03N06		151A
Map	Block	Parcel

Date	Grantor (From)	Grantee (To)	D.B.	Pg.	Type	W.D. Cons
		DALLAS F. E. WALLACE, GENEVA B. } KORINOSKI, REBELLA }				
11/10/03	WALLACE, GENEVA B.	KORINOSKI, GARY E.	6836 6850	185 187	Q/C Q/C	2 PARCELS ⊖

City	G.M.D.	L.D.	L.L.	Dimensions	Acreage 5.24AC.				
		3	1087		Return	Deed	Plat	Comp.	Used

Subdivision	Block	Lot	Plat Bk.	Page
GARRISON FARMS Ph. III	PARTS OF	53D 53E		

Brief Legal Description



Property Acquired From: 1.87 AC From 152
Aect. No. 3.37 AC From 151

Photo	Call No
-------	---------

3-6		151A
Map	Block	Parcel


Date	Grantor (From)	Grantee (To)	D.B.	Pg.	Type	W.D.Cons
9/9/96	STEPHENS, ANNA J.	STEPHENS, J.W.	2493	189	W/D	-0-
9/9/96	STEPHENS, J.W.	BROWN, LARRY T. & ANITA	2493	190	W/D	71.00
3/26/98	BROWN, ANITA B.	BROWN, LARRY T.	3395	1	W/D	2 TRACTS -0-
1/2/01	BROWN, LARRY T.	WALLACE, DALLAS F. & GENEVA B.	4432	413	W/D	2 TRACTS 938.00
1/2/01	WALLACE, DALLAS F. & GENEVA B.	WALLACE, GENEVA B. & DALLAS F.	4446	253	OC	2 TRACTS -0-

KORUNOSKI REBECCA

City	G.M.D.	L.D.	L.L.	Dimensions	Acreage				
		3	1087		Return	Deed	Plat	Comp.	Used
						524			524

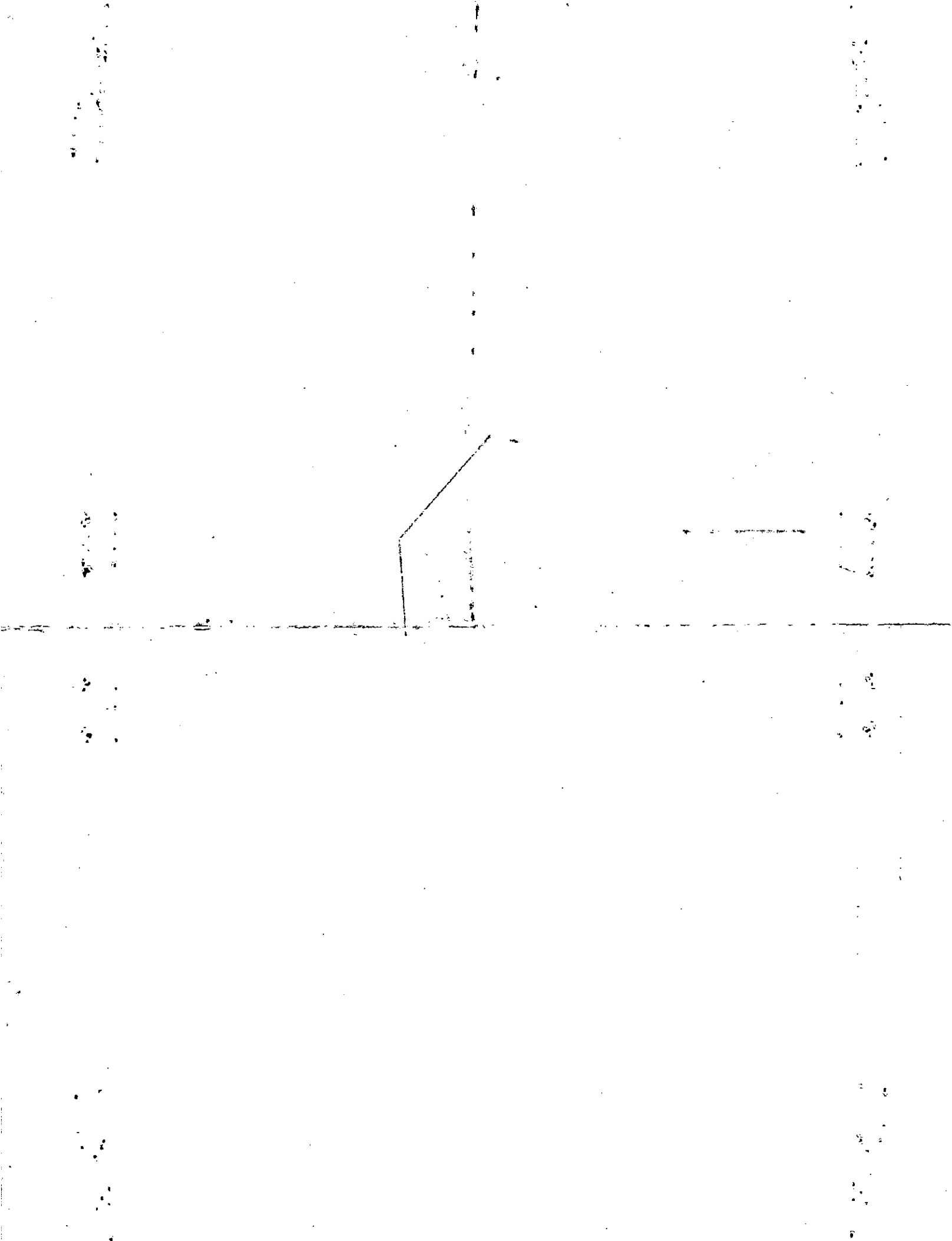
Subdivision	Block	Lot	Plat	Bk.	Page
GARRISON FARMS PH III	PARTS OF	53D 53E			

Brief Legal Description










Property	OLD: 0302	MAP	BLOCK	PAR	SUB
Acquired From:		119		E	
Acct. No.	NEW: 0306	152		Call No	

3-2		119 E
Map	Block	Parcel

Date	Grantor (From)	Grantee (To)	D.B.	Pg.	Type	W.D. Cons
3-14-86	SOUTHEASTERN LAND FUND	Caswell, Judson H. Stephens, J. W.	577	141	4/40	133 <sup>20</sup>
8-11-86	Caswell, Judson H. Stephens, J. W.	Stephens, J. W. & Anne J.	556	159	WD	-0-
9/4/98	STEPHENS, JAMES W.	MARY DOROTHY TEMPLEMAN, JAMES K.	3280	55	WD	3 PARCELS 410. <sup>00</sup>

City	G.M.D.	L.D.	L.L.	Dimensions	Acreage 5 AC 2.13 AC				
With DEED	3	1074	1083	1086	Return	Deed	Plat	Comp.	Used
				73 AC ±			5.0		
Subdivision					Block	Lot	Plat Bk.	Page	
GARRISON FARMS						PART OF 53E			

Brief Legal Description



MAP BLOCK - PAR SUB

Property  
Acquired From:  
Acct. No.

OLD: 0301

NEW: 0306

054

B

153

Mail No

3-1		54B
Map	Block	Parcel

Date	Grantor (From)	Grantee (To)	D.B.	Pg.	Type	W. D. Cons
10/84	LAND, JOHN M.	HAYGOOD, DEVONA M.	738 424	559 341	Corrective W	20 -
8/88	HAYGOOD, <del>JERRY T.</del> DEVONA	HAYGOOD <del>JERRY T.</del> JERRY T.	738	439	W	- 0 -
4/3/95	HAYGOOD, JERRY T. ESTATE	HAYGOOD, DEVONA M	2054	346	EX'S DEED	- 0 -

City	G.M.D.	L.D.	L.L.	Dimensions	Acreage			
					Return	Deed	Plat Comp.	Used
		3	1289		5.90			5.9
Subdivision					Block	Lot	Plat Bk.	Page
							24	196

Brief Legal Description



Property Acquired From:	MAP BLOCK PAR SUB OLD: 0301 054 C	3-1		54C
Acct. No.	NEW: 0306	Map	Block	Parcel

Date	Grantor (From)	Grantee (To)	D.B.	Pg.	Type	W.D. Cons
10/84	CARD, JOHN M.	HAYGOOD, ALLENE M.	427	343	W	18 <sup>20</sup>

City	G.M.D.	L.D.	L.L.	Dimensions	Acreage			
		3	1289		Return	Deed	Plat Comp.	Used
						5.32		5.32
Subdivision					Block	Lot	Plat Bk.	Page
							24	196

Brief Legal Description






Property Acquired From: <b>3-1-5</b>	MAP BLOCK PAR SUB	<b>3-1</b>	<b>54E</b>
Acct. No.	OLD: 0301	Photo	Cal. No
	NEW: 0306	155	

Date	Grantor (From)	Grantee (To)	D.B.	Pg.	Type	W.D. Cons
3/85	LAND, JOHN M.	YOUNG, FRANK A.	445	217	W/D	53 <sup>70</sup>
10/30/91	YOUNG, FRANK A.	REBECCA A. GADDIS, DAVID C. &	2537	120	W/D	82.90

City	G.M.D.	L.D.	L.L.	Dimensions	Acreage				
		3	1289		Return	Deed	Plat	Comp.	Used
						9.75			9.75
Subdivision					Block	Lot	Plat	Bk.	Page

Brief Legal Description




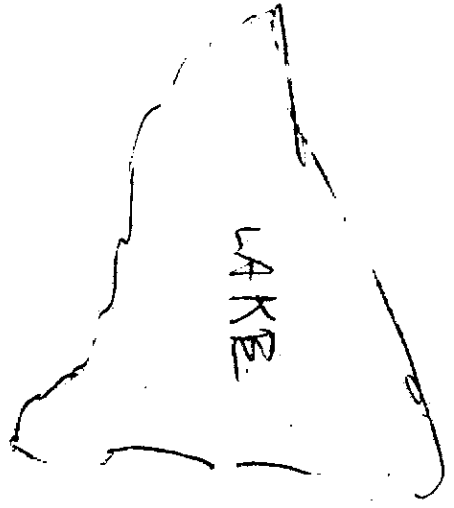
Property Acquired From:	3	MAP	BLOCK	PAR	SUB
Acct. No.	NEW 0306	1.0LD: 0301		054	F
				Photo	Call No
				156	

3-1		54F
Map	Block	Parcel

Date	Grantor (From)	Grantee (To)	D.B.	Pg.	Type	W.D. Cons
1-6-86	Land, John M.	Thomas B Kornegay, Lawanda Jean	283 503	9 28	Repte	39.60
5/4/94	KORNEGAY, THOMAS B.	KORNEGAY, LAWANDA JEAN	2708	99	W/P	-0-
6/16/97	<del>1/2 Int</del> KORNEGAY, LAWANDA JEAN	<del>1/2 Int</del> KORNEGAY, THOMAS B.	2747	58	W/D	-0-
11/18/98	1/2 Thomas B. Kornegay, Lawanda Jean	Thomas, David S.	3380	235	W/D	340.00

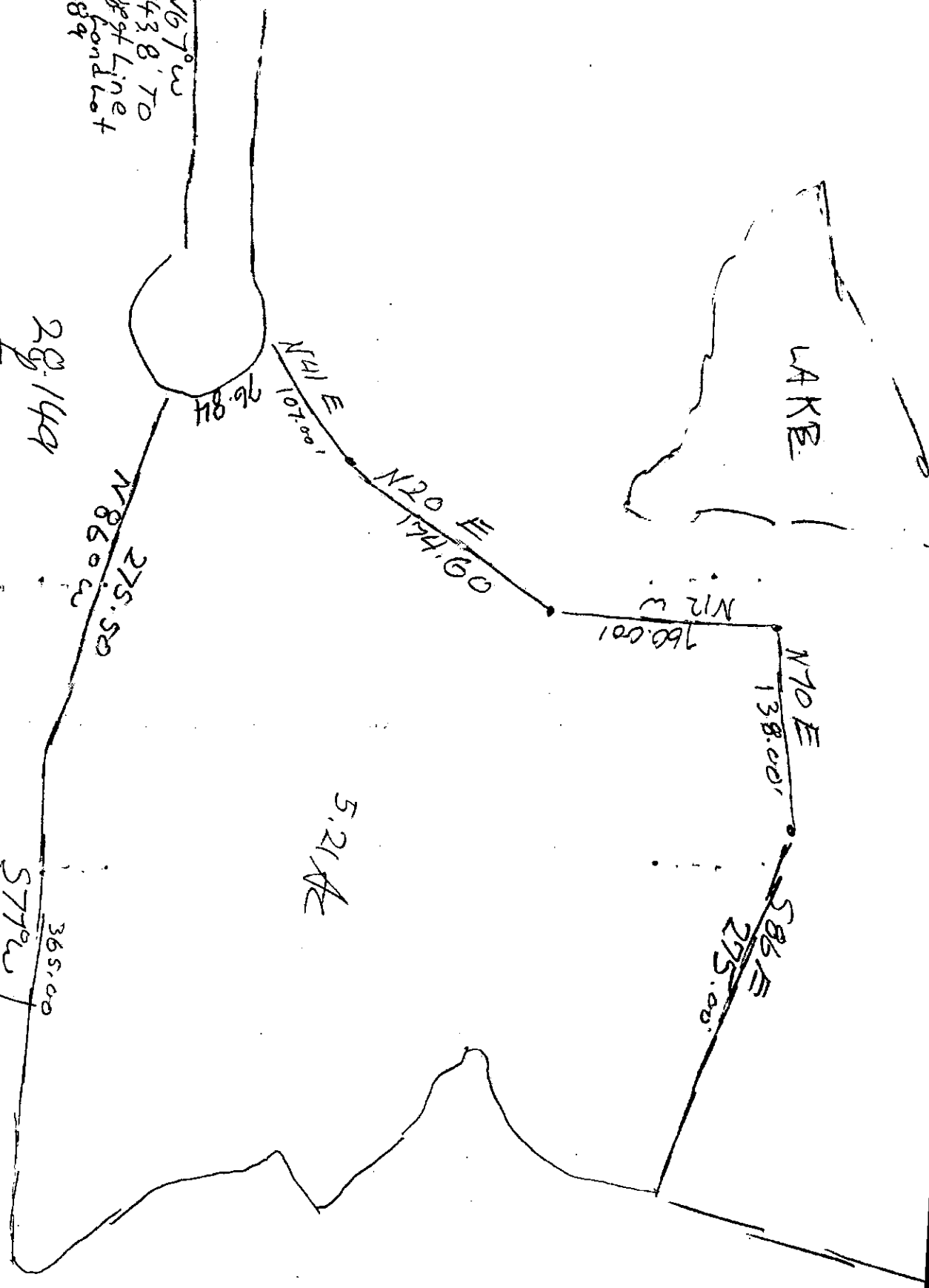
City	G.M.D.	L.D.	L.L.	Dimensions	Acreage				
					Return	Deed	Plat	Comp.	Used
						5.21			
Subdivision					Block	Lot	Plat	Bk.	Page
							28		149
Brief Legal Description									





N67°W  
543.8' TO  
Wpt Line  
of Pond No 1  
1289

28.149  
for  
John LAMP



5.21 AC

LL1289  
LL1288




MAP BLOCK PAR SUB  
 Property Acquired From: OLD: 0301 054 D  
 Acct. No. NEW: 0306 157 111 No

3-1  
 Map Block Parcel  
 54D

Date	Grantor (From)	Grantee (To)	D.B.	Pg.	Type	W.D. Cons
6/85	LAND, JOHN M.	WILLIAMS, DAVID M. & MARSHA I.	463	496	W	10 <sup>80</sup>
6-85	Land, John M.	WILLIAMS, DAVID M. & MARSHA I.	463	494	WD	10.00
4/29/03	WILLIAMS, DAVID M. & MARSHA I.	CAHALANE, DELORES C. & STEVEN G.	6883	153	CORR WD	2 TRACTS -0-

EL  
 COMBINE  
 PARCELS  
 OWNER'S REQUEST  
 8/12/04

City	G.M.D.	L.D.	P.L.	Dimensions	Acreage				
		3	12.33 12.89	1.84AC	Return	Deed	Plat	Comp.	Used
						1.8375			1.84
Subdivision					Block	Lot	Plat	Bk.	Page
							25		144
Brief Legal Description									





Property Acquired From: 157
Acct. No.

Photo	Call No
-------	---------

03N06		157A
Map	Block	Parcel

Date	Grantor (From)	Grantee (To)	D.B.	Pg.	Type	W.D.Cons
4/29/03	MARSHA I WILLIAMS, DAVID M. &	DELORES C. & CAHALANE, STEVEN G. &	6883 6662	153 273	CORRECTIVE WD	352 <sup>00</sup>

City	G.M.D.	L.D.	L.L.	Dimensions	Acreage			
		3	1231 1232 1229	* 4.16 ac	Return	Deed	Plat Comp.	Used
						23248		232
Subdivision				1690	Block	Lot	Plat Bk.	Page
							25	144
Brief Legal Description * PARCEL 157 COMBINED PER OWNER & ASSESSOR'S REQUEST 8/12/04								



Name On Land, J. Mar  
Return: Canton, Ga.

MAP	BLOCK	PAR	SUB
OLD: 0301		054	
NEW: 0306		158	

3-1		54
Map	Block	Parcel

Name On Deed:

Property Address:

Property Acquired From:

Acquired By: Deed Will Approximate Date Acquired: Recorded Yes No D.B. Pg. Size: (Dim. or Ac.)

Bounded By: N. S. E. W.

Date	Grantor (From)	Grantee (To)	D.B.	Pg.	Type	W.D. Cons.
12/28/31	Chamlee, T.T.	land, T.W.T.	44	56	WD	1800 <sup>00</sup>
2/4/83	LAND J.M.	LAND JOHN M.	375	439	WD	-0-
	<u>ESTATE</u> OWEN, ALBERT	" " "	256	154	EX'S DEED	RELEASE OF INT IN OLD ROAD

*74.27 AC City	G.M.D.	L.D.	L.L.	Dimensions	Area	Acreage
*.024 AC USED FOR R/W PER 2008 DEED			1231	93.87 AC.	Return	48-48
10/6/03 out 6/13/08		3	1232	95.96 AC. STOV	119	98-18
* PARCEL 158B (3 AC)						98-18
SPLIT OUT PER OWNER						98-18
TAX ASSESSORS REQUEST 3/5/03						98-18

Brief Legal Description: \* 8/13/93 Split out 546 (10 AC+) per request & plat. \* SEE 1975 QC 2188-135 FROM CHEROKEE CO. TO JOHN LAND FOR RELEASE OF INT IN OLD ROAD. NO CHANGES MADE SEE ALSO 1996 QC 2459-60

\*.204 AC USED FOR R/W PER 2008 DEED 10074-345. 5/23/08 (over)

99-56

119 ac.

1289, 1231, 1232 LL

ended

Tract I

3 KD

All of Land lot 1232, containing

40 ac.

All of lot N. 1289, containing 40 ac.

Pt. of lot 1231

Bp- NE cor. of said lot

Running said original line to original NW cor.

S- along W original line to public Rd.

E- to Roswell Rd.

E- 8 rods to Rock cor.

S- 9 rods to pine tree

E- 5 rods to pine tree 35 ac.

Also 1 ac. off of NE cor. of lot N 1290

Bp- Pine tree fence being the line

SE- to original line to lot 1290. with line belonging

PH: 1288

Bp- SW cor. of lot 1288, running creek to branch, thence branch to original N + S line, containing 3 ac. more or less,

*that you deed*

119 ac ±

Property Acquired From: 54	MAP	BLOCK	PAR	SUB	3-1	546
Acct. No.	OLD: 0301		054	G	Map	Block
	NEW: 0306		Photo	Call No		Parcel
			158	A		

Date	Grantor (From)	Grantee (To)	D.B.	Pg.	Type	W.D. Cons
<del>9/13</del>		LAND, JOHN M.	375	439	W	0-
9/30/97	Land, John M.	Gaddis, David C. Rebecca A. E.	2849	102		85 <sup>00</sup>

City	G.M.D.	L.D.	L.L.	Dimensions	Acreage				
		3	1288		Return	Deed	Plat	Comp.	Used
			1289				9.978		10
Subdivision 2 8 & 9					Block	Lot	Plat Bk.	Page	
							in	Office	
Brief Legal Description 8/13/93 This parcel split from 54 per request & plat copy.									



10-10-10

10-10-10

10-10-10

10-10-10

10-10-10

10-10-10

10-10-10

10-10-10

567°31'W  
 AMY  
 543.8 TO THE  
 WEST LINE  
 OF LAND LOT  
 1289

N81°50'E-186.0'  
 LANE - 50' ROW.  
 S81°50'W-  
 198.70'

S86°37'00"E  
 275.50'

N77°23'00"E  
 365.00'

S6°12'E  
 56.12'

N42°31'W  
 343.80'  
 ARC CC-81-23-023

N53°46'00"W  
 275.50'

**BOUNDARY SURVEY**  
 - FOR -

**JAMES EDWARD LAWSON, JR.**  
**AND SUSAN REED LAWSON**  
 LAND LOTS - 1289 & 1288, 3RD DIST.  
 & LAND LOTS - 8 AND 9, 2ND DIST.  
 CHEROKEE COUNTY, GEORGIA  
 DATE: JANUARY 16, 1985  
 SCALE: 1" = 100'  
 BY: ESTON PENDLEY &  
 ASSOCIATES, INC.

9978 ACRES

JAMES EDWARD  
 LAWSON, JR.  
 SUSAN REED  
 LAWSON

N08°53'17"W - 645.49 ± (70' X CREEK)  
 622.45'

1260' ± ALONG CREEK

3RD DIST. LAND DISTRICT  
 2ND DIST. LINE

APPROX. LOCATION  
 OF LAND LOT LAND

N36°50'W  
 65.00'

N86°16'W  
 196.50'



In my opinion, this plat is a correct representation of the land platred and has been prepared in conformity with the minimum standards and requirements of law.

*Eston Pendley*  
 MEMBER S.A.M.S.C.

THIS PROPERTY IS LOCATED IN A  
 FEDERAL FLOOD AREA AS INDICATED BY  
 "A OFFICIAL FLOOD HAZARD MAPS"



APPROX. LOCATION  
 OF LAND LOT LINE


30' BOUNDARY PROPERTY

LL 1289

LL 1288

LL 8

LL 9





Property Acquired From: 158
Acct. No.


Photo	Call No
-------	---------

03N06	158B	
Map	Block	Parcel

Date	Grantor (From)	Grantee (To)	D.B.	Pg.	Type	W. D. Cons
		LAND, JOHN M.				
2/3/03	LAND, JOHN M.	KAREN E BURGESS, J.C.	5862	70	WD	4500


City	G.M.D.	L.D.	L.L.	Dimensions	Acreage				
		3	1231 1232		Return	Deed	Plat	Comp.	Used
							3.00		3
Subdivision					Block	Lot	Plat Bk.	Page	
							72	132	

Brief Legal Description \* THIS PARCEL SPLIT OUT PER OWNER & TAX ASSESSORS REQUEST. 3/5/03



Name On Return:	MAP OLD: 0314	BLOCK	PAR 001	SUB F	3-14		1F
Name On Deed:	NEW: 0306		Photo 159	Call No.	Map	Block	Parcel
Property Address:	Property Acquired From:						
Acquired By:	Deed <input type="checkbox"/> Will <input type="checkbox"/>	Approximate Date Acquired:	Recorded Yes <input type="checkbox"/> No <input type="checkbox"/>	D.B. <input type="checkbox"/> Pg. <input type="checkbox"/>	Size: (Dim. or Ac.)		
Bounded By:	N.	S.	E.	W.			

Date	Grantor (From)	Grantee (To)	D.B.	Pg.	Type	W.D.Cons.
11/79	LAND, GERALDINE B.	MASSEY, LAWRENCE G. BONNIE L.	275	780	W	125 <sup>00</sup>
	PER '87 TAX RETURN	MASSEY, LAWRENCE G.				<del>280<sup>00</sup></del>
6/15/99	MASSEY, LAWRENCE G.	RUSSELL, LEESA B. ROBERT E.	3703	180	W/D	2 PARCELS 280 <sup>00</sup>
	City	G.M.D.	L.D.	L.L.	Dimensions	X 5.77 AC Acreage
			3	1217		Return Deed Plat Comp Used
						358
	Subdivision	Block	Lot	Plat Book	Page	
Brief Legal Description: X PARCEL 160 COMBINED PER 1999 DEED 3703-180, DESCRIPTION COVERS BOTH PARCELS AS ONE TRACT. 9/15/99						




Property Acquired From:	MAP BLOCK PAR SUB OLD: 0314	001	C	3-14		1C
Acct. No.	NEW: 0306	Photo 160	Call No	Map	Block	Parcel

Date	Grantor (From)	Grantee (To)	D.B.	Pg.	Type	W.D. Cons
2/88	MASSEY, LAWRENCE L. PER 187 TAX RETURN	MASSEY, LAWRENCE G.	693	522	Qe	-0-
6/15/99	MASSEY, LAWRENCE L.	RUSSELL, ROBERT E. LISA B.	3703	180	W/D	2 PARCELS 280.00

*DELETE & COVER 1991*  
*WITH 159 PER 1991 PARCELS AS 9/15/99*  
*WITH 3703-180, 2 PARCELS ACT*

City	G.M.D.	L.D.	L.L.	Dimensions	Acreege	15.58 AC + 4.95		
		3	1217	124 AC.	Return	Deed	Plat	Comp. Used
Subdivision					Block	Lot	Plat Bk.	Page
Brief Legal Description								





✓ 275-780 3.5 SAC = 154  
276-215 15.6 AC ±  
08.9c



Property Acquired From:
Acct. No. 160

Photo	Call No
-------	---------

3-6		160A
Map	Block	Parcel

Date	Grantor (From)	Grantee (To)	D.B.	Pg.	Type	W.D. Cons
10/30/95	MASEY, LAWRENCE G.	BIERGMAN, DANA J. DAVID C. E	2223	183	W/P	48.30

City	G.M.D.	L.D.	L.L.	Dimensions	Acreage				
					Return	Deed	Plat	Comp.	Used
		3		1217 X 3.69 AC		3.71	3.71		3.71
Subdivision					Block	Lot	Plat	Bk.	Page
								50	116
Brief Legal Description * .025 AC Used For R/W Per 2008 DEED 10199-219, 6/13/08									



Property Acquired From:
Acct. No.

Photo	Call No
-------	---------

03N06		161
Map	Block	Parcel

REV. 1/16/87 K&C 10-31-00

Date	Grantor (From)	Grantee (To)	D.B.	Pg.	Type	W.D. Cons
12/31/99	SMITH GARY P.	SMITH, GARY P & <sup>KIMBERLY R.</sup>	*4345	239	Q/C	- 10
5/17/01	SMITH, GARY P. & <sup>KIMBERLY R.</sup>	SMITH, GARY P.	5594	208 & 209	Q/C	- 2
9/27/02	SMITH, GARY P.	LISABETH, DAVID J. & <sup>DEBORAH J.</sup>	5594	210	WD	590 <sup>00</sup>

City	G.M.D.	L.D.	L.L.	Dimensions	Acreage 10.63 AC				
		3	1217		Return	Deed	Plat	Comp.	Used

Subdivision	Block	Lot	Plat Bk.	Page
			48	209

Brief Legal Description \* DEED CALLED FOR L.L. 1127 BUT IS IN L.L. 1217



Property Acquired From: <b>3-14-1</b>	COLD: 0314	MAP BLOCK PAR SUB			
Acct. No.	NEW: 0306	001	G	3-14	16
		Photo 161	Call No	Map	Block
					Parcel

Date	Grantor (From)	Grantee (To)	D.B.	Pg.	Type	W.D. Cons
12-87	MASSEY, LAWRENCE G.	DE AURORA, ERIC S.	697	194	W	101.00
?/91	DE AURORA ERIC S.	WESTERN UNITED LIFE ASSURANCE CO.	1075	60	W	-0-
6/24/93	WESTERN UNITED LIFE ASSURANCE CO.	RENZ, KEITH D.	1645	341	W/D	80.00
3/2/95	RENZ, KEITH D.	ALLYNDA L. & PEDICINI, CHRISTOPHER'S	2039	173	W/D	93.00
4/29/98	Pedicini, Christopher & Allynda L.	Smith, Gary P.	3312	293	W/D	395.00
7/20/00	PAULLETTE ANN LEWIS, THOMAS EUGENE 2	" " "	4345	241	Q/L	FOR 11AC EQUAL PROP SWAP

City	G.M.D.	L.D.	L.L.	Dimensions	Acreage				
		3	1217		Return	Deed	Plat	Comp.	Used
						10.63			10.63

Subdivision	Block	Lot	Plat Bk.	Page
			48	209

Brief Legal Description



Name On Return:	MAP: BLOCK PAR SUB OLD: 0314	3-14		1A
Name On Deed:	NEW: 0306	Map	Block	Parcel

Property Address:	Property Acquired From:				
Acquired By:	Deed Will	Approximate Date Acquired:	Recorded Yes No	D.B. Pg.	Size (Dim. or Ac.)
Bounded By:	N.	S.	E.	W.	

Date	Grantor (From)	Grantee (To)	D.B.	Pg.	Type	W.D. Cons.
12-30-73	Rampley, M. B.	DAY, JAMES & NORMA	143	374	W	5 <sup>00</sup>

City	G.M.D.	L.D.	L.L.	Dimensions	Acreage				
	818	3	1217		Return	Deed	Plat	Comp.	Used
								4	4
Subdivision				Block	Lot	Plat Book	Page		

Brief Legal Description:










Name On Return:	MAP BLOCK	PAR SUB	7-14		1B
Name On Deed:	OLD: 3-14	Photo B Cell No.	Map	Block	Parcel
Property Address:	NEW: 03-06	163	Acquired From:		
Acquired By:	Deed Will	Approximate Date Acquired:	Recorded Yes No	D.B. Pg.	Size: (Dim. or Ac.)
Bounded By:	N.	S.	E.	W.	

Date	Grantor (From)	Grantee (To)	D.B.	Pg.	Type	W.D. Cons.
9/80	STRINGER, RONDA	FRITZ L. III & BOOTHE, ALVALEE C. III	292	352	QC	-
11/19/92	BOOTHE, FRITZ L	BOOTHE, ALVALEE C.	1350	103	QC	-0-
3/18/94	Boothe, Alvalee C.	Thomas Eugene Lewis, Paulette Ann &	1779	118	W	115.00

City	G.M.D.	L.D.	L.L.	Dimensions	Acreage 3.23 AC				
		3	1217		Return	Deed	Plat	Comp	Used
Subdivision				Block	Lot	Plat Book		Page	
						12		45	

Brief Legal Description:



Name On Return:

184  
Photo Call No.

3-14 1B  
Map Block Parcel

Name On Deed:

Property Address:

Property Acquired From:

Acquired By: Deed Will Approximate Date Acquired: Recorded Yes No D.B. Pg. Size: (Dim. or Ac.)


Bounded By: N. S. E. W.

Date	Grantor (From)	Grantee (To)	D.B.	Pg.	Type	W.D.Cons.
		VAUGHN, Clyde	NO	Deed	Found	
7/76	Rampley M.B.	Vaughn, S. Clyde	199	595	W	20.50
4/79	VAUGHN, S. CLYDE	STRINGER, RHONDA	259	766	W	-0-

City	G.M.D.	L.D.	L.L.	Dimensions	Acreage 3.83 AC ±				
		3	1217		Return	Deed	Plat	Comp.	Used
								4.9	5

Subdivision	Block	Lot	Plat Book	Page
			12	45

Brief Legal Description: *per plat & field call on par. 3-14-1C*



Property Acquired From:	MAP	BLOCK	PAR	SUB
Acct. No.	OLD: 0314		002	C
	NEW: 0306		164	Call No

3-14		2C
Map	Block	Parcel

Date	Grantor (From)	Grantee (To)	D.B.	Pg.	Type	W.D. Cons
9/83	MILKEY, HARVEY L. & GLADYS D.	MULKEY, H. D.	367	215	W	15 <sup>30</sup>
2/22/95	MULKEY, H. D.	MULKEY, GARY A. E.	2033	6	W/D	—
		AWTREY, LINDA G.				
6/10/98	DANIEL & STEVEN BOBO, JOHN A. SR & JR	MULKEY, GARY A.	3230	117	QC	FOR 30 AC 1, 50

City	G.M.D.	L.D.	L.L.	Dimensions	Acreage	Return	Deed	Plat	Comp.	Used
			1217	5.54 AC.	5.29 AC.					
		3	<del>1217</del>			2.769				2.77
Subdivision					Block	Lot	Plat	Bk.	Page	
Brief Legal Description * PARCEL 3-14-2 COMBINED PER OWNER & B.O.A. OFFICE										
REQUEST 9/29/93										





Name On Return:	MAP OLD: 0314	BLOCK	PAR. 1002	SUB A	3-14		2A
Name On Deed:	NEW: 0306		165		Map	Block	Parcel
Property Address:	Property Acquired From:						
Acquired By:	Deed Will	Approximate Date Acquired:	Recorded Yes No	D.B. Pg.	Size: (Dim. or Ac.)		
Bounded By:	N.	S.	E.	W.			

Date	Grantor (From)	Grantee (To)	D.B.	Pg.	Type	W.D. Cons.
7-2-73	Mulkey, HARVEY & Gladys	THOMAS, James W.	145	106	W	1250
1/27/04	THOMAS, JAMES W. (ESTATED)	MARTIN, MARTHA T.	6848	187	DEED OF SURRENDERANCE	
8/25/04	MARTIN, MARTHA T.	KAREN V. AARON, RICHARD A. \$	7327	198	W/D	7500

City	G.M.D.	L.D.	L.L.	Dimensions	Acreage				
					Return	Deed	Plat	Comp.	Used
	818	3	1217	X.60 AC 160 x 180 x 152 x 60					
Subdivision					Block	Lot	Plat Book	Page	

Brief Legal Description: ~~X~~ ADJUSTED ACREAGE PER PLAT IN OFFICE 8/9/07



Name On Return: *Rt 1 CANTON*

Name On Deed:

2-188

Photo Call No.

3-14

Map Block Parcel

2A

Property Address:

Property Acquired From:

Acquired By: Deed Will Approximate Date Acquired: Recorded Yes No D.B. Pg. Size: (Dim. or Ac.)

Bounded By: N. S. E. W.

Date	Grantor (From)	Grantee (To)	D.B.	Pg.	Type	W.D. Cons.
8/7/65	<i>Rampton, M.B.</i>	<i>Edmondson, Clifton</i>	80	381	W	

*SEE 3'*

City	G.M.D.	L.D.	L.L.	Dimensions	Acreage				
					Return	Deed	Plat	Comp.	Used
	818	310		169' x 500' x 330'					

Subdivision	Block	Lot	Plat Book	Page

Brief Legal Description:

*Tracts 5/5 Land Rd.*

11

11

Property Acquired From:	MAP OLD: 0314	BLOCK	PAR 002	SUB B
Acct. No.	NEW: 0306	Photo 166	Call No	

3-14		28
Map	Block	Parcel

Date	Grantor (From)	Grantee (To)	D.B.	Pg.	Type	W.D.Cons
8/83	MULKEY, HARVEY L. GLADYS D.	VANN, KAREN	365	187	41	15 90

City	G.M.D.	L.D.	L.L.	Dimensions	Acreage			
		3	1217		Return	Deed	Plat Comp.	Used
						3.52		3.52

Subdivision	Block	Lot	Plat Bk.	Page

Brief Legal Description



OLD: 6314 002  
 NEW: 0306 167

Name On Return: *RI 1*  
 Name On Deed:

<i>3-14</i>		2
Map	Block	Parcel

Property Address: \_\_\_\_\_ Property Acquired From: \_\_\_\_\_

Acquired By: Deed Will \_\_\_\_\_ Approximate Date Acquired: \_\_\_\_\_ Recorded Yes No \_\_\_\_\_ D.B. Pg. \_\_\_\_\_ Size: (Dim. or Ac.) \_\_\_\_\_

Bounded By: N. \_\_\_\_\_ S. \_\_\_\_\_ E. \_\_\_\_\_ W. \_\_\_\_\_

Date	Grantor (From)	Grantee (To)	D.B.	Pg.	Type	W.D. Cons.
10/22/55	<i>Calvin...</i>	Mulkey, Harvey L	35	150	W	
5/89	<i>Mulkey...</i>	<i>Gladys R. ...</i>	791	634	Inv	58.00

*DELETE WITH 3-14-55 PER*

City	S.M.D.	LD	LD	Dimensions	Acreage <i>7.5</i>				
				<i>1.21 AC ±</i>	Return	Deed	Plat	Comp.	Used
						<i>15</i>		<i>BT</i>	<i>BT</i>
Subdivision					Block	Lot	Plat Book	Page	

Brief Legal Description: *Tract on s/s Macedonia Rd.*

13

2.47 AC





Name On Return:	MAP	BLOCK	PAR	SUB	3-14	1 E	
	OLD: 0314	001	E				
Name On Deed:	NEW: 0306	Plat	Call No.		Map	Block	Parcel
		188					


Property Address:			Property Acquired From:			
Acquired By:	Deed Will	Approximate Date Acquired:	Recorded Yes No	D.B. Pg.	Size: (Dim. or Ac.)	
Bounded By:	N.	S.	E.	W.		

Date	Grantor (From)	Grantee (To)	D.B.	Pg.	Type	W.D. Cons.
3-18-75			180	212	W	
6/75	RAMPLEY, M. B.	CARNES, DOUGLAS E.	181	258	W	2 <sup>00</sup>
9/79	CARNES, DOUGLAS	PETTY, HERBERT A JR.	272	435	W	32 <sup>50</sup> + <sub>100</sub>
5/30/02	PETTY, HERBERT A. JR.	SUSAN K. DOUGHTY, DANIEL H.	5313	1	W/D	353 <sup>00</sup>

City	G.M.D.	L.D.	L.L.	Dimensions	*9.42 AC Acreage				
		3	1160 1217		Return	Deed	Plat	Comp.	Used
							134		134

Subdivision	Block	Lot	Plat Book	Page
			11	20

Brief Legal Description: \*NEW #3-6-169 COMBINED PER OWNER & TAX ASSESSORS OFFICE  
 REQUEST. 3/7/95



Name On Return:	MAP BLOCK PAR SUB OLD: 0314	001 D	3-14	ID
Name On Deed:	NEW: 0306	Photo Coll. Sta. 169	Map	Block Parcel


Property Address:	Property Acquired From:				
Acquired By:	Deed Will	Approximate Date Acquired:	Recorded Yes No	D.B. Pg.	Size (Dim. or Ac.)
Bounded By:	N.	E.	W.		

Date	Grantor (From)	Grantee (To)	D.B.	Pg.	Type	W.D. Cons.
1975	RAMPAGE, M. B. S.	BURRUSS, ROBERT L.	183	46	W	16 <sup>00</sup>
9/79	BURRUSS, ROBERT L.	PETTY, HERBERT A. JR.	276	125	W	21 <sup>60</sup>

City	G.M.D.	L.D.	Dimensions	Acreage				
			460 1217	Return	Deed	Plat	Comp.	Used
					8.03	8.03		8.03
Subdivision				Block	Lot	Plat Book	Page	
						11	43	

Brief Legal Description:

*Handwritten notes:*  
 3-14-16  
 BURRUSS  
 DELETED WITH PER OWNER OR PASSED BY REQUEST



Property Acquired From:
Acct No.


Photo	Call No
-------	---------

03N016		170
Map	Block	Parcel

Date	Grantor (From)	Grantee (To)	D.B.	Pg.	Type	W.D. Cons
10/9/01	DANIEL W. & STEVEN L. BOBO, JOHN A. SR. & JR.	SCENIC Summit PARTNERS, L.L.C.	5D1D	381 377	QC W/D	1,484. <sup>30</sup>

City	G.M.D.	L.D.	L.L.	Dimensions	Acreage <del>427 AC</del>				
		3	1145 1160	37.44 AC	Return	Deed	Plat	Comp.	Used
Subdivision				1217	Block	Lot	Plat Bk.	Page	

Brief Legal Description



MAP - BLOCK - PAR - SUB  
 Name On Return: RAI OLD: 0314 001  
 Name On Deed: NEW: 0306  
 170

<b>3-14</b>		1
Map	Block	Parcel

Property Address: \_\_\_\_\_ Property Acquired From: \_\_\_\_\_  
 Acquired By: Deed  Will  Approximate Date Acquired: \_\_\_\_\_ Recorded Yes  No  D.B. \_\_\_\_\_ Pg. \_\_\_\_\_ Size: (Dim. or Ac.) \_\_\_\_\_  
 Bounded By: N. \_\_\_\_\_ S. \_\_\_\_\_ E. \_\_\_\_\_ W. \_\_\_\_\_

Date	Grantor (From)	Grantee (To)	D.B.	Pg.	Type	W.D.Cons.
10/20/63	Bobby Cantow	Rampley, M.B.	69	142	S.D	
10-82	RAMPLEY, M.B. <sup>1/2 INT</sup>	RAMPLEY, MAE <sup>1/2 INT</sup>	755	544	W	-
5/23/96	RAMPLEY, WILLIE MAE <sup>ESTATE</sup>	STEVEN L. & DANIEL W. * BOBO JOHN A. SR & JOHN A. JR.	2413	236 THRU 256	W/D	330. <sup>00</sup> 100. <sup>00</sup>

City	G.M.D.	L.D.	L.L.	Dimensions	Acreage	Return	Deed	Plat	Comp.	Used
	010	3rd	1217	42.7 AC 32.25	66-41		70+		72	70+
Subdivision					* 43 AC I	Block	Lot	Plat Book	Page	

Brief Legal Description: **\* ADJUSTED ACREAGE PER THESE DEEDS, CALLS FOR 44 AC LESS R/W AREA (1 AC) ±**  
 LESS R/W AREA (1 AC) ±

$$\begin{array}{r} 07. \\ \hline 1.5 \\ \hline 222 \end{array}$$

$$3.673$$

$$222$$

$$\hline 7346$$

$$7346$$


$$7346 \cdot 06$$

$$\hline 81.54$$

12












Name On Return:	MAP OLD: 0313	BLOCK	PAR 003	SUB	3-13		3
Name On Deed:	NEW: 0306		Photo 171	Call No.	Map	Block	Parcel
Property Address:				Property Acquired From:			
Acquired By:	Deed _____ Will _____	Approximate Date Acquired:	Recorded Yes _____ No _____	D.B. _____ Pg. _____	Size: (Dim. or Ac.)		
Bounded By:	N.	S.	E.	W.			

Date	Grantor (From)	Grantee (To)				D.B.	Pg.	Type	W.D.Cons.	
'77	Haley, A.T.	Haley, TIMMY				231	34	W	—	
10/82	HALEY, TIMMY	LANNY B. & RAMPLEY, WAVERLY				330	908	W	103 <sup>00</sup>	
10/89	RAMPLEY, WAVERLY	RAMPLEY, LANNY B.				829	322	De	-0-	
	City	G.M.D.	L.D.	L.L.	Dimensions	Acreage				
				1161		51.5±				
				1144	32.93 AC ±	Return	Deed	Plat	Comp	Used
	Subdivision				Block	Lot	Plat Book	Page		
							8	94		
Brief Legal Description: <del>X</del> PARCEL 3-13-1K COMBINED PER OWNER & B.G.A. OFFICE REQUEST 8/25/93										



Name On Return: *Rt 1 CANTON*

*2188*  
Photo Call No.

*3-13*  
Map Block Parcel  
*3*

Name On Deed:

Property Address:

Property Acquired From:

Acquired By: Deed  Will  Approximate Date Acquired: Recorded Yes  No  D.B.  Pg.  Size: (Dim. or Ac.)

Bounded By: N. S. E. W.

Date	Grantor (From)	Grantee (To)	D.B.	Pg.	Type	W.D.Cons.
	<del>Bank of Canton</del>	<del>Haley, A.T. Jr.</del>	<del>70</del>	<del>102</del>	<del>W</del>	
<i>8-6-73</i>	<i>Haley, A.T. Jr.</i>	<i>HAPPY ENTERPRISE INC.</i>	<i>146</i>	<i>580</i>	<i>W</i>	<i>122<sup>30</sup></i>
<i>12/1/75</i>	<i>BRADSHAW, W.T.</i>	<i>Haley, A.T. Jr</i>	<i>190</i>	<i>36</i>	<i>a.c.</i>	<i>92<sup>00</sup></i>

City	G.M.D.	L.D.	L.L.	Dimensions	Acreage <i>61 AC.</i>				
					Return	Deed	Plat	Comp.	Used
	<i>818</i>	<i>3<sup>rd</sup></i>	<i>1161</i>			<i>50</i>		<i>50</i>	<i>50</i>
	Subdivision <i>1145</i>				Block	Lot	Plat Book	Page	
							<i>8</i>	<i>94</i>	

Brief Legal Description:  
*Tract w/s Victory-Flat Macedonia Rd.*

14



Property Acquired From:
Acct. No. 171

Photo	Call No
-------	---------

3-6		171A
Map	Block	Parcel

Date	Grantor (From)	Grantee (To)	D.B.	Pg.	Type	W.D. Cons
12/2/96	RAMPLEY, LANNY B.	BROWN, LARRY T.	2568	105	W/D	228. <sup>20</sup>
3/26/98	BROWN, ANITA B.	" " "	3395	1	W/D	2 TRACTS -0-
1/2/01	BROWN, LARRY T.	GENEVA B. WALLACE, DALLAS F. E.	4432	413	W/D	2 TRACTS 938. <sup>00</sup>
1/2/01	GENEVA B. WALLACE, DALLAS F. E.	DALLAS F. WALLACE, GENEVA B. E.	4446	253	Q/C	2 TRACTS -0-
		KORYNOSKI, REBECCA				
11/10/03	WALLACE, GENEVA B.	KORYNOSKI, GARY E.	6856	185	Q/C	2 PARCELS
			6856	187	Q/C	0
City	G.M.D.	L.D.	L.L.	Dimensions	Acreage	
					Return	Deed
		3	1088			Plat
			1089			Comp.
						Used
						26855
						2686
	Subdivision			Block	Lot	Plat Bk.
						Page
Brief Legal Description						



Name On Return:	MAP BLOCK PAR SUB OLD: 0313	001	D	3-13		1D
Name On Deed:	NEW: 0306	Photo 172	Cell No.	Map	Block	Parcel

Property Address:	Property Acquired From:				
Acquired By:	Deed <input type="checkbox"/> Will <input type="checkbox"/>	Approximate Date Acquired:	Recorded Yes <input type="checkbox"/> No <input type="checkbox"/>	D.B. <input type="checkbox"/> Pg. <input type="checkbox"/>	Size: (Dim. or Ac.)
Bounded By:	N.	S.	E.	W.	

Date	Grantor (From)	Grantee (To)	D.B.	Pg.	Type	W.D. Cons.
7/78	JOHNSON, J. R.	CATO, CAROL	243	90	W	10 <sup>50</sup>
82 Tax Return		Eidson, Carol Cato				<del>100</del>

9/24/07	EDISON, CAROL CATO	EDISON, <sup>CAROL C</sup> CHARLES L.	9856	77	DC	-0-
---------	--------------------	---------------------------------------	------	----	----	-----

City	G.M.D.	L.D.	L.L.	Dimensions	Acreage				
		3	1088		Return	Deed	Plat	Comp.	Used
						7		7	7 ±

Subdivision	Block	Lot	Plat Book	Page

Brief Legal Description:



Property Acquired From:
Acct. No.

Photo	Call No
-------	---------

03N06		173
Map	Block	Parcel

Date	Grantor (From)	Grantee (To)	D.B.	Pg.	Type	W.D.Cons
	LAND SELLUTIONS, INC.					

City	G.M.D.	L.D.	L.L.	Dimensions	Acreage				
Tax Dist					Return	Deed	Plat	Comp.	Used
TAX DIST (01)		3	1218 1219				1.34		1.34
Subdivision					Block	Lot	Plat	Bk.	Page
NORTHAMPTON FALLS						1	68		108
Brief Legal Description					REVISION 71 18				
101 NORTHAMPTON DR.									



Property Acquired From:
Acct. No.

Photo	Call No
-------	---------

03ND6		174
Map	Block	Parcel

Date	Grantor (From)	Grantee (To)	D.B.	Pg.	Type	W.D.Cons
	LAND SELLUTIONS INC					

City	G.M.D.	L.D.	L.L.	Dimensions	Acreage				
TAX DIST (01)		3	1218 1219		Return	Deed	Plat	Comp.	Used
							1.09		1.09
Subdivision					Block	Lot	Plat	Bk.	Page
NORTHAMPTON FALLS						2	<del>68</del>		<del>108</del>
Brief Legal Description					REVISION		71		18
103 NORTHAMPTON DR.									














Property Acquired From:
Acct. No.

Photo	Call No

03N106		177
Map	Block	Parcel

Date	Grantor (From)	Grantee (To)	D.B.	Pg.	Type	W.D.Cons
	LAND SELLUTIONS, INC.					

City	G.M.D.	L.D.	L.L.	Dimensions	Acreage				
		3	1158 1219		Return	Deed	Plat	Comp.	Used
						1.01			1.01

Subdivision	Block	Lot	Plat Bk.	Page
NORTHAMPTON FALLS		5	68	108

Brief Legal Description	REVISION	71	18
109 NORTHAMPTON DR			



Property Acquired From:
Acct. No.

Photo	Call No
-------	---------

03N06		178
Map	Block	Parcel

Date	Grantor (From)	Grantee (To)	D.B.	Pg.	Type	W.D.Cons
	LAND SOLUTIONS, INC					

City	G.M.D.	L.D.	L.L.	Dimensions	Acreage				
					Return	Deed	Plat	Comp.	Used
TAX DIST (01)		3	1158 1219				1.16		1.16
Subdivision					Block	Lot	Plat Bk.	Page	
NORTHAMPTON FALLS						6	68	108	
Brief Legal Description					REVISION		71	18	
111 NORTHAMPTON DR.									









Property Acquired From:
Acct. No.

Photo	Call No
-------	---------

03N06		180
Map	Block	Parcel

Date	Grantor (From)	Grantee (To)	D.B.	Pg.	Type	W.D.Cons
	LAND SOLUTIONS INC					

City	G.M.D.	L.D.	L.L.	Dimensions	Acreage				
Tax Dist (01)		3	1158 1159		Return	Deed	Plat	Comp.	Used
							1.09		1.09
Subdivision					Block	Lot	Plat	Bk.	Page
NORTHAMPTON FALLS						8	68		108
Brief Legal Description					REVISION 71 18				
117 NORTHAMPTON DR									



Property Acquired From:
Acct. No.

Photo	Call No
-------	---------

03N06		180A
Map	Block	Parcel

Date	Grantor (From)	Grantee (To)	D.B.	Pg.	Type	W.D.Cons
	LAND SELLUTIONS, INC.					
10/7/04	LSI - EAST CHEROKEE, LLC.	NORTHAMPTON FALLS COMMUNITY ASSOCIATION, INC	7446	450	g/c	<del>Ⓢ</del>

City	G.M.D.	L.D.	L.L.	Dimensions	Acreage				
					Return	Deed	Plat	Comp.	Used
TAX DIST (01)		3	1218 1219 1158				38.84		38.84
Subdivision					Block	Lot	Plat	Bk.	Page
NORTHAMPTON FALLS						OPEN SPACE	68		108
Brief Legal Description					REVISION 71 1B				



Property Acquired From:
Acct. No.

Photo	Call No
-------	---------

03N06		181
Map	Block	Parcel

Date	Grantor (From)	Grantee (To)	D.B.	Pg.	Type	W.D.Cons
	LAND SELLUTIONS, INC.					

City	G.M.D.	L.D.	L.L.	Dimensions	Acreage				
TAX DIST (01)		3	1147 1146		Return	Deed	Plat	Comp.	Used
							0.92		0.92
Subdivision					Block	Lot	Plat Bk.	Page	
NORTHAMPTON FALLS						9	68	<del>100</del>	
Brief Legal Description					REVISION 171 10				
119 NORTHAMPTON DR									





Property Acquired From:
Acct. No.

Photo	Call No
-------	---------

03N06		182
Map	Block	Parcel

Date	Grantor (From)	Grantee (To)	D.B.	Pg.	Type	W.D.Cons
	LAND SELLUTIONS INC.					

City	G.M.D.	L.D.	L.L.	Dimensions	Acreage				
					Return	Deed	Plat	Comp.	Used
TAX DIST (01)		3	1146 1147				0.92		0.92
Subdivision					Block	Lot	Plat	Bk.	Page
NORTHAMPTON FALLS						10	68		108
Brief Legal Description							071		18
121 NORTHAMPTON DR									



Property Acquired From:
Acct. No.

Photo	Call No

03N06		183
Map	Block	Parcel

Date	Grantor (From)	Grantee (To)	D.B.	Pg.	Type	W.D.Cons
	LAND SELLUTIONS, INC.					

City	G.M.D.	L.D.	L.L.	Dimensions	Acreage				
					Return	Deed	Plat	Comp.	Used
TAX DIST (01)		3	1146				0.98		0.98
Subdivision					Block	Lot	Plat Bk.	Page	
NORTHAMPTON FALLS						11	68		108
Brief Legal Description					REVISION 71 18				
123 NORTHAMPTON DR.									
200 MARKET CTR. OF NORTHAMPTON CT									



Property Acquired From:
Acct. No.

Photo	Call No
-------	---------

A3N06		184
Map	Block	Parcel

Date	Grantor (From)	Grantee (To)	D.B.	Pg.	Type	W.D.Cons
	LAND SOLUTIONS, INC.					

City	G.M.D.	L.D.	L.L.	Dimensions	Acreage				
Tax Dist (01)		3	1146 1147		Return	Deed	Plat	Comp.	Used
							0.96		0.96
Subdivision					Block	Lot	Plat	Bk.	Page
NORTHAMPTON FALLS						12	68		108
Brief Legal Description					REVISION 71 '8				
203 HARRY CATO CT. NORTHAMPTON CT									



Property Acquired From:
Acct. No.

Photo	Call No
-------	---------

03N06 Map	Block	185 Parcel
--------------	-------	---------------

Date	Grantor (From)	Grantee (To)	D.B.	Pg.	Type	W.D.Cons
	LAND SETTLEMENTS, INC.					

City	G.M.D.	L.D.	L.L.	Dimensions	Acreage				
TAX DIST (01)		3	1147		Return	Deed	Plat	Comp.	Used
							0.96		0.96
Subdivision					Block	Lot	Plat	Bk.	Page
NORTHAMPTON FALLS						13	68		108
Brief Legal Description					REVISION 71 18				
205 LARRY GARD CT. NORTHAMPTON CT									









Property Acquired From:
Acct. No.

Photo	Call No
-------	---------

03N06		187
Map	Block	Parcel

Date	Grantor (From)	Grantee (To)	D.B.	Pg.	Type	W.D.Cons
	LAND SELLUTIONS, INC					

City	G.M.D.	L.D.	L.L.	Dimensions	Acreage				
Tax Dist					Return	Deed	Plat	Comp.	Used
TAX DIST (01)		3	1146 1147				1.06		1.06
Subdivision					Block	Lot	Plat Bk.	Page	
NORTHAMPTON FALLS						15	68	108	
Brief Legal Description					REVISION 71 18				
202 LARRY CAYE CT NORTHAMPTON CT									



Property Acquired From:
Acct. No.

Photo	Call No
-------	---------

03ND6		188
Map	Block	Parcel

Date	Grantor (From)	Grantee (To)	D.B.	Pg.	Type	W.D.Cons
	LAND SOLUTIONS, INC					

City	G.M.D.	L.D.	L.L.	Dimensions	Acreage				
TAX DIST (01)		3	1146		Return	Deed	Plat	Comp.	Used
							1.08		1.08
Subdivision					Block	Lot	Plat Bk.	Page	
NORTHAMPTON FALLS						16	68	108	
Brief Legal Description					REVISION 71 18				
200 LARBY CUTO CT NORTHAMPTON CT.									
125 NORTHAMPTON DR									



Property Acquired From:
Acct. No.

Photo	Call No
-------	---------

D3N06		189
Map	Block	Parcel

Date	Grantor (From)	Grantee (To)	D.B.	Pg.	Type	W.D.Cons
	LAND SOLUTIONS, INC.					

City	G.M.D.	L.D.	L.L.	Dimensions	Acreage				
TAX DIST (01)		3	1146		Return	Deed	Plat	Comp.	Used
							1.06		1.06
Subdivision					Block	Lot	Plat Bk.	Page	
NORTHAMPTON FALLS						17	68	108	
Brief Legal Description					REVISION 71 18				
127 NORTHAMPTON DR									





Property Acquired From:
Acct. No.

Photo	Call No
-------	---------

03N06		190
Map	Block	Parcel

Date	Grantor (From)	Grantee (To)	D.B.	Pg.	Type	W.D.Cons
	LAND SELLUTIONS, INC.					

City	G.M.D.	L.D.	L.L.	Dimensions	Acreage				
TAK DIST (01)		3	1146 1147		Return	Deed	Plat	Comp.	Used
							1.04		1.04
Subdivision					Block	Lot	Plat Bk.	Page	
NORTHAMPTON FALLS						18	68	108	
Brief Legal Description					REVISION		71	18	
129 NORTHAMPTON DR									
301 <del>MEYER DOSS CT.</del> WATERFALL CT.									




Property Acquired From:
Acct. No.

Photo	Call No
-------	---------

Q3N06		191
Map	Block	Parcel

Date	Grantor (From)	Grantee (To)	D.B.	Pg.	Type	W.D.Cons

City	G.M.D.	L.D.	L.L.	Dimensions	Acreage				
					Return	Deed	Plat	Comp.	Used
TAX DIST. (01)		3	1147				1.15		1.15
Subdivision					Block	Lot	Plat Bk.	Page	
NORTHAMPTON FALLS						19	68	108	
Brief Legal Description					REVISION 71 18				
303 MEKIE DOSS CT. WATERFALL CT.									




Property Acquired From:
Acct. No.

Photo	Call No
-------	---------

03N06		192
Map	Block	Parcel

Date	Grantor (From)	Grantee (To)	D.B.	Pg.	Type	W.D.Cons
	LAND SELLUTIONS, INC					

City	G.M.D.	L.D.	L.L.	Dimensions	Acreage				
					Return	Deed	Plat	Comp.	Used
TAX DIST (01)		3	1147				1.07		1.07
Subdivision					Block	Lot	Plat	Bk.	Page
NORTHAMPTON FALLS						20	68		108
Brief Legal Description					REVISION		71		18
302 MERIE BOSS ST. WATERFALL CT.									



Property Acquired From:
Acct. No.

Photo	Call No
-------	---------

03N06		193
Map	Block	Parcel

Date	Grantor (From)	Grantee (To)	D.B.	Pg.	Type	W.D.Cons
	LAND SELLUTIONS, INC					

City	G.M.D.	L.D.	L.L.	Dimensions	Acreage				
					Return	Deed	Plat	Comp.	Used
TAX DIST (01)		3	1147				0.95		0.95
Subdivision					Block	Lot	Plat Bk.	Page	
NORTHAMPTON FALLS						21	68	<del>108</del>	
Brief Legal Description					REVISION 71 18				
300 <del>MEKE DOSS CT</del> WATERFALL CT									
131 NORTHAMPTON DR									





Property Acquired From:
Acct. No.

Photo	Call No
-------	---------

03N06		194
Map	Block	Parcel

Date	Grantor (From)	Grantee (To)	D.B.	Pg.	Type	W.D.Cons
	LAND SELLUTIONS, INC.					


City	G.M.D.	L.D.	L.L.	Dimensions	Acreage				
					Return	Deed	Plat	Comp.	Used
TAC DIST (01)		3	1147				1.65		1.65
Subdivision					Block	Lot	Plat	Bk.	Page
NORTHAMPTON FALLS						22	68		108
Brief Legal Description					REVISION 71 18				
133 NORTHAMPTON DR									











Property Acquired From:
Acct. No.

Photo	Call No

03N06		197
Map	Block	Parcel

Date	Grantor (From)	Grantee (To)	D.B.	Pg.	Type	W.D.Cons
	LAND SOLUTIONS INC.					

City	G.M.D.	L.D.	L.L.	Dimensions	Acreage				
					Return	Deed	Plat	Comp.	Used
TAX DIST (01)		3	1146				0.94		0.94

Subdivision	Block	Lot	Plat Bk.	Page
NORTHAMPTON FALLS		25	<del>68</del>	108

Brief Legal Description	REVISION	71	18
136 NORTHAMPTON DR. 401 BERTHA DAVIS CT. NORTHAMPTON LN.			

















Property Acquired From:
Acct. No.

Photo	Call No
-------	---------

D3N06		201
Map	Block	Parcel

Date	Grantor (From)	Grantee (To)	D.B.	Pg.	Type	W.D.Cons
	LAND SELLUTIONS, INC.					

City	G.M.D.	L.D.	L.L.	Dimensions	Acreage				
					Return	Deed	Plat	Comp.	Used
TAR DIST (01)		3	1087				1.25		1.25
Subdivision .					Block	Lot	Plat Bk.	Page	
NORTHAMPTON FALLS						29	68	108	
Brief Legal Description					REVISION 71 18				
409 BERTHA DOSS CT. NORTHAMPTON LN.									

88



Property Acquired From:
Acct. No.

Photo	Call No
-------	---------

03ND6 Map	Block	202 Parcel
--------------	-------	---------------

Date	Grantor (From)	Grantee (To)	D.B.	Pg.	Type	W.D.Cons
	LAND SELLUTIONS, INC.					

City	G.M.D.	L.D.	L.L.	Dimensions	Acreage				
					Return	Deed	Plat	Comp.	Used
TAX DIST 101		3	1087				0.94		0.94
Subdivision					Block	Lot	Plat	Bk.	Page
NORTHAMPTON FALLS						30	68		100
Brief Legal Description					REVISION		571	18	
406 BERTHA DOSS ET. NORTHAMPTON LN									








Property Acquired From:
Acct. No.

Photo	Call No

03N06		204
Map	Block	Parcel

Date	Grantor (From)	Grantee (To)	D.B.	Pg.	Type	W.D.Cons
	LAND SELLUTIONS, INC					

City	G.M.D.	L.D.	L.L.	Dimensions	Acreage				
					Return	Deed	Plat	Comp.	Used
TAX DIST (01)		3	1087 1146				0.92		0.92
Subdivision					Block	Lot	Plat	Bk.	Page
NORTHAMPTON FALLS						32	68		108
Brief Legal Description					REVISION		71		18
402 BERTHA BOSS CT. NORTHAMPTON LN									



Property Acquired From:
Acct. No.

Photo	Call No
-------	---------

03N016 Map	Block	205 Parcel
---------------	-------	---------------

Date	Grantor (From)	Grantee (To)	D.B.	Pg.	Type	W.D.Cons
	LAND SELLUTIONS, INC					

City	G.M.D.	L.D.	L.L.	Dimensions	Acreage				
					Return	Deed	Plat	Comp.	Used
TAX DIST (01)		3	1146				0.92		0.92
Subdivision					Block	Lot	Plat Bk.	Page	
NORTHAMPTON FALLS						33	68	108	
Brief Legal Description					REVISION 71 18				
400 BERTHA DOSS CT NORTHAMPTON LN.									






Property Acquired From:
Acct. No.

Photo	Call No

03N06		206
Map	Block	Parcel

Date	Grantor (From)	Grantee (To)	D.B.	Pg.	Type	W.D.Cons
	LAND SELLUTIONS, INC.					

City	G.M.D.	L.D.	L.L.	Dimensions	Acreage				
					Return	Deed	Plat	Comp.	Used
JAX TST (01)		3	1146				0.97		0.97
Subdivision					Block	Lot	Plat	Bk.	Page
NORTHAMPTON FALLS						34	68		108
Brief Legal Description					REVISION		71		18
134 NORTHAMPTON DR.									



Property Acquired From:
Acct. No.

Photo	Call No
-------	---------

03N016		207
Map	Block	Parcel

Date	Grantor (From)	Grantee (To)	D.B.	Pg.	Type	W.D.Cons
	LAND SELLUTIONS, INC					

City	G.M.D.	L.D.	L.L.	Dimensions	Acreage				
					Return	Deed	Plat	Comp.	Used
Tax Dist (01)		3	1146				0.93		0.93
Subdivision					Block	Lot	Plat Bk.	Page	
NORTHAMPTON FALLS						35	<del>68</del>	<del>108</del>	
Brief Legal Description					REVISION 71 18				
132 NORTHAMPTON DR.									




Property Acquired From:
Acct. No.

Photo	Call No

03406		208
Map	Block	Parcel

Date	Grantor (From)	Grantee (To)	D.B.	Pg.	Type	W.D.Cons
	LAND SELLUTIONS, INC.					

City	G.M.D.	L.D.	L.L.	Dimensions	Acreage				
					Return	Deed	Plat	Comp.	Used
TAX DIST (01)		3	1146				0.94		0.94
Subdivision					Block	Lot	Plat	Bk.	Page
NORTHAMPTON FALLS						36	68		108
Brief Legal Description					REVISION		71		18
130 NORTHAMPTON DR									



Property Acquired From:
Acct. No.

Photo	Call No
-------	---------

03N016		209
Map	Block	Parcel

Date	Grantor (From)	Grantee (To)	D.B.	Pg.	Type	W.D.Cons
	LAND SELLUTIONS, INC.					

City	G.M.D.	L.D.	L.L.	Dimensions	Acreage				
		3	1146		Return	Deed	Plat	Comp.	Used
TAX DIST (01)							0.93		0.93
Subdivision					Block	Lot	Plat Bk.	Page	
NORTHAMPTON FALLS						37	68		108
Brief Legal Description					REVISION 71 18				
128 NORTHAMPTON DR.									





Property Acquired From:
Acct. No.

Photo	Call No

03NO6		210
Map	Block	Parcel

Date	Grantor (From)	Grantee (To)	D.B.	Pg.	Type	W.D.Cons
	LAND SELLUTIONS, INC					

City	G.M.D.	L.D.	L.L.	Dimensions	Acreage				
					Return	Deed	Plat	Comp.	Used
Tax Dist (01)		3	1146				0.97		0.97
Subdivision					Block	Lot	Plat	Bk.	Page
NORTHAMPTON FALLS						39	68		108
Brief Legal Description					REVISION 71 18				
126 NORTHAMPTON DR									



Property Acquired From:
Acct. No.

Photo	Call No
-------	---------

03N06		211
Map	Block	Parcel

Date	Grantor (From)	Grantee (To)	D.B.	Pg.	Type	W.D.Cons
	LAND SELLUTIONS, INC.					

City	G.M.D.	L.D.	L.L.	Dimensions	Acreage				
Tax Dist (01)		3	11/6		Return	Deed	Plat	Comp.	Used
Subdivision					Block	Lot	Plat Bk.	Page	
NORTHAMPTON FALLS						39	68	108	
Brief Legal Description					REVISION		71	18	
124 NORTHAMPTON DR.									



Property Acquired From:
Acct. No.

Photo	Call No

03N06		212
Map	Block	Parcel

Date	Grantor (From)	Grantee (To)	D.B.	Pg.	Type	W.D.Cons
	LAND SOLUTIONS, INC.					

City	G.M.D.	L.D.	L.L.	Dimensions	Acreage				
					Return	Deed	Plat	Comp.	Used
Tax Dist (01)		3	1146				0.93		0.93
Subdivision					Block	Lot	Plat	Bk.	Page
NORTHAMPTON FALLS						40	<del>68</del>		<del>108</del>
Brief Legal Description					REVISION		71		18
122 NORTHAMPTON DR.									



Property Acquired From:
Acct. No.

Photo	Call No
-------	---------

03N06		213
Map	Block	Parcel

Date	Grantor (From)	Grantee (To)	D.B.	Pg.	Type	W.D.Cons
	LAND SELLUTIONS, INC					

City	G.M.D.	L.D.	L.L.	Dimensions	Acreage				
					Return	Deed	Plat	Comp.	Used
TAX DIST (01)		3	1159				1.01		1.01
Subdivision					Block	Lot	Plat	Bk.	Page
NORTHAMPTON FALLS						41	68		108
Brief Legal Description					REVISION		71		18
118 NORTHAMPTON DR.									





Property Acquired From:
Acct. No.

Photo	Call No

03N06		214
Map	Block	Parcel

Date	Grantor (From)	Grantee (To)	D.B.	Pg.	Type	W.D.Cons
	LAND SOLUTIONS, INC.					

City	G.M.D.	L.D.	L.L.	Dimensions	Acreage				
					Return	Deed	Plat	Comp.	Used
TAX DIST (01)		3	1159				1.39		1.39
Subdivision					Block	Lot	Plat Bk.	Page	
NORTHAMPTON FALLS						42	68		108
Brief Legal Description					REVISION 71 18				
116 NORTHAMPTON DR.									



Property Acquired From:
Acct. No.

Photo	Call No
-------	---------

03N06		215
Map	Block	Parcel

Date	Grantor (From)	Grantee (To)	D.B.	Pg.	Type	W.D.Cons
	LAND SELLIONS, INC.					

City	G.M.D.	L.D.	L.L.	Dimensions	Acreage				
TAX DIST (01)		3	1158 1159		Return	Deed	Plat	Comp.	Used
						1.12	1.12		1.12
Subdivision					Block	Lot	Plat Bk.	Page	
NORTHAMPTON FALLS						43	68	108	
Brief Legal Description					REVISION		71	18	
112 NORTHAMPTON DR.									



Property Acquired From:
Acct. No.

Photo	Call No
-------	---------

03106		216
Map	Block	Parcel

Date	Grantor (From)	Grantee (To)	D.B.	Pg.	Type	W.D.Cons
	LAND SOLUTIONS, INC.					

City	G.M.D.	L.D.	L.L.	Dimensions	Acreage				
					Return	Deed	Plat	Comp.	Used
TAX DIST (01)		3	1158 1159				1.24		1.24
Subdivision					Block	Lot	Plat Bk.	Page	
NORTHAMPTON FALLS						44	68	108	
Brief Legal Description					REVISION		71	18	
110 NORTHAMPTON DR.									



Property Acquired From:
Acct. No.

Photo	Call No
-------	---------

03N06		217
Map	Block	Parcel

Date	Grantor (From)	Grantee (To)	D.B.	Pg.	Type	W.D.Cons
	LAND SOLUTIONS, INC.					

City	G.M.D.	L.D.	L.L.	Dimensions	Acreage				
					Return	Deed	Plat	Comp.	Used
TAX DIST (01)		3	1158 1159 1218				115		115
Subdivision					Block	Lot	Plat Bk.	Page	
NORTHAMPTON FALLS						45	68	<del>108</del>	
Brief Legal Description					REVISION		71	18	
108 NORTHAMPTON DR.									





Property Acquired From:
Acct. No.

Photo	Call No
-------	---------

03N016		218
Map	Block	Parcel

Date	Grantor (From)	Grantee (To)	D.B.	Pg.	Type	W.D.Cons
	LAND SELLUTIONS, INC.					


City	G.M.D.	L.D.	L.L.	Dimensions	Acreage				
					Return	Deed	Plat	Comp.	Used
TAX DIST (01)		3	1159 1218				1.12		1.12
Subdivision					Block	Lot	Plat Bk.	Page	
NORTHAMPTON FALLS						46	68	<del>108</del>	
Brief Legal Description					REVISION		71	18	
106 NORTHAMPTON DR.									











Property Acquired From:
Acct. No.

Photo	Call No
-------	---------

03N06		221
Map	Block	Parcel

Date	Grantor (From)	Grantee (To)	D.B.	Pg.	Type	W.D.Cons
	LAND SELLUTIONS, INC					

City	G.M.D.	L.D.	L.L.	Dimensions	Acreage				
					Return	Deed	Plat	Comp.	Used
Tax Dist (01)		3	1218				1.05		1.05
Subdivision					Block	Lot	Plat Bk.	Page	
NORTHAMPTON FALLS						49	68	108	
Brief Legal Description					REVISION		71	18	
100 NORTHAMPTON DR.									

