


Name On Return:	MAP OLD: 1422	BLOCK	PAR 011	SUB A	14-22		11A
Name On Deed:	NEW: 0301		Photo 001	Call No.	Map	Block	Parcel
Property Address:	Property Acquired From:						
Acquired By:	Deed Will	Approximate Date Acquired:	Recorded Yes No	D.B. Pg.	Size (Dim. or Ac.)		
Bounded By:	N.	S.	E.	W.			

Date	Grantor (From)	Grantee (To)	D.B.	Pg.	Type	W.D.Cons.
11/14/75	Howell, MARION et al	HOWELL, JAMES T.	189	658 660	W	—
4/18/97	HOWELL, JAMES T.	CASH, RAYMOND M.	** 2692	623	W/D	310. <sup>00</sup>

City	G.M.D.	L.D.	L.L.	Dimensions	*32 AC. ±	Acreage 73.98 AC. ±			
		3 ±	143	145,216	Return	Deed	Plat	Comp.	Used
		14	156	322		7786	7786		7786

Subdivision	Block	Lot	Plat Book	Page
			11	148

Brief Legal Description: \* PARCEL 11G (41 AC ±) SPLIT OUT PER OWNER & B.O.R. Plat calls for 77.28  
OFFICE REQUEST, 9-1-93 \*\*ADJUSTED ACREAGE PER THIS DEED 7/10/97



Property 14-22-11A MAP BLOCK PAR SUB  
 Acquired From: OLD: 1422 011 G  
 Acct. No. NEW: 0301 001 A

14-22  
 Map Block Parcel  
 11G

Date	Grantor (From)	Grantee (To)	D.B.	Pg.	Type	W.D. Cons	
		HOWELL, JAMES T.					
7/21/03	HOWELL, JAMES T. (ESTATE)	HOWELL, DOROTHY D.	6369	235	EX'ES DEED	⊖	
9/15/06	HOWELL, DOROTHY D. (ESTATE)	HOWELL, THOMAS MARION 43.333% INT.	9091	284	EX'IS DQA	-0-	
9/15/06	HOWELL, DOROTHY D. (ESTATE)	HOWELL, JAMES ANDREAS 43.333% INT.	9091	286	EX'IS DQA	-0-	
9/15/06	HOWELL, DOROTHY D. (ESTATE)	WINGO, RUTHANNA DARNELL 13.333% INT.	9091	288	EX'IS DQA	-0-	
5/15/07	HOWELL, THOMAS MARION HOWELL, JAMES ANDREAS WINGO, RUTHANNA DARNELL	SMITH, R. HARDY	9599	440	W.D.	1,200. <sup>00</sup>	
City		G.M.D.	L.D.	L.L.	Dimensions	Acreage	
			3	143, 144 145, 146		Return	Deed
			14	322, 323	*40 AC		Plat Comp.
Subdivision							Used
							41 * 41
Block			Lot		Plat Bk.		Page
Brief Legal Description * THIS PARCEL SPLIT OUT PER OWNER'S B.O.A. OFFICE REQUEST, 9/1/93							
* ADJUSTED ACREAGE PER 2007 DEED 9599-440 6/12/07							




Name On Return:		MAP	BLOCK	PAR	SUB	3-6		83	
Name On Deed:		OLD: 0306		083		Map	Block	Parcel	
		NEW: 0301		Photo 002	Call No				
Property Address:					Property Acquired From:				
Acquired By:	Deed Will	Approximate Date Acquired:	Recorded Yes	Recorded No	D.B.	Pg.	Size: (Dim. or Ac.)		
Bounded By:	N.	S.	E.		W.				

Date	Grantor (From)	Grantee (To)	D.B.	Pg.	Type	W.D.Cons.
3-17-72	TUSH, MAON LEE ETAL	ALEXANDER, ALICE M. WILLIAM D. MICHAEL J.	122	385	W/D	-
1/13/04	ALEXANDER, MICHAEL S. ALICE M. WILLIAM D.	BARRETT, R. D.	6818	511	WD	915 <sup>00</sup>

City	G.M.D.	L.D.	L.L.	Dimensions	Acreage <del>243.23 AC</del>				
		$\frac{3}{14}$		**242.16 ac	Return	Deed	Plat	Comp.	Used
					<del>203.23</del>	<del>203.23</del>			<del>203.23</del>

Subdivision	Block	Lot	Plat Book	Page
			6	131

Brief Legal Description: 3<sup>RD</sup> Dist LL 71, 72, 73, 74, 104) \* PARCEL 1422-12F COMBINED  
 14<sup>TH</sup> Dist LL 323, 2901 PER OWNER & B.O.A. OFFICE REQUEST.  
 \*ACREAGE ADJUSTED PER 2004 DEED 6818/511 - 7/13/04 9-29-03



**Duplicate**

Name On Return: ~~Turner R.C.~~

Name On Deed:

2-179

Photo Call No.

3-6

Map Block Parcel

83

Property Address:

Property Acquired From:

Acquired By: Deed Will Approximate Date Acquired: Recorded Yes No D.B. Pg. Size (Dim. or Ac.)

Bounded By: N. S. E. W.

Date	Grantor (From)	Grantee (To)	D.B.	Pg.	Type	W.D. Cons.
<del>2/7/42</del>	<del>Howell, Ellis</del>	<del>Turner, R.C.</del>	<del>7</del>	<del>396</del>	<del>D</del>	<del>1530</del> <sup>50</sup> <del>SP</del>
<del>6-29-71</del>	<del>Danner, D.T.</del>	<del>Moss, Raymond R.</del>	<del>173</del>	<del>362</del>	<del>W/D</del>	<del>37</del> <sup>50</sup>
6-30-71	Moss, Raymond R.	TUSA, MASON LEE & OTHERS <small>(see over)</small>	117	336	W/D	—

City	G.M.D.	L.D.	L.L.	Dimensions	Acreage				
		3	71.72 73.74 143.144		Return	Deed	Plat	Comp.	Used
					170	203.23	203.23	184	170

Subdivision	Block	Lot	Plat Book	Page
14-323			6	11

Brief Legal Description: 170 ac of LL 71.72, 73, 74, 143, 144 LD 3  
LL 323 LD 14

with corners & distinctive  
in question



Name On: Turner, H.C.  
 Return: Ball Ground, Ga.

Photo	Call No.

Map	Block	Parcel

Name On Deed:

Property Address:

Property Acquired From:

Acquired By:	Deed Will	Approximate Date Acquired:	Recorded Yes No	D.B. Pg.	Size (Dim. or Ac.)
--------------	-----------	----------------------------	-----------------	----------	--------------------

Bounded By:	N.	S.	E.	W.
-------------	----	----	----	----

Date	Grantor (From)	Grantee (To)	D.B.	Pg.	Type	W.D.Cons.
			7	396		

City	G.M.D.	L.D.	Dimensions	Acreage				
out		<del>3</del>	<del>71</del> 72	Return	Deed	Plat	Comp.	Used
				170				

Subdivision	Block	Lot	Plat Book	Page
73, 74, 143, 144				

Brief Legal Description:

MASON LEE TUSH	$\frac{1}{4}$ INT.
JAMES E. POWERS	$\frac{1}{8}$ INT
JAMES W. WOODS	$\frac{1}{8}$ INT
Billy HOWARD	$\frac{1}{8}$ INT
JOHN W. ELLIS	$\frac{1}{8}$ INT.

3-6-83

PB-6-Pg 131

122-385

WARRANTY DEED

STATE OF GEORGIA COUNTY OF FULTON

THIS INDENTURE, Made the 17<sup>th</sup> day of March, in the year one thousand nine hundred seventy-two, between Raymond R. Moss, Mason Lee Tush, James E. Powers, James W. Woods, Billy Howard, and John W. Ellis of the County of \_\_\_\_\_, and State of Georgia, as party or parties of the first part, hereinafter called Grantor, and

Alice M. Alexander, William D. Alexander, and Michael J. Alexander as party or parties of the second part, hereinafter called Grantee (the words "Grantor" and "Grantee" to include their respective heirs, successors and assigns where the context requires or permits).


WITNESSETH that: Grantor, for and inconsideration of the sum of Ten Dollars and other good and valuable consideration (\$10 )DOLLARS in hand paid at and before the sealing and delivery of these presents, the receipt whereof is hereby acknowledged, has granted, bargained, sold, aliened, conveyed and confirmed, and by these presents does grant, bargain, sell alien, convey and confirm unto the said Grantee,

All that tract or parcel of land lying and being in Land Lots 71, 72, 73, 74, and 144 of the 3rd District, 2nd Section and in Land Lot 323 of the 14th District, 2nd Section of Cherokee County, Georgia, and being more particularly described as follows:

BEGINNING at a marble marker located on the easterly line of Land Lot 324, at the southwesterly corner of Land Lot 1 and at the northwesterly corner of Land Lot 72, said line also being the line dividing the 14th District, 2nd Section from the 3rd District, 2nd Section; running thence North 89 degrees 17 minutes East a distance of 1922.4 feet to an iron pin on the easterly side of an old road, said iron pin being hereinafter referred as Point "A"; continuing thence North 89 degrees 17 minutes East a distance of 36 feet, more or less, to a point in the center of Sharp Mountain Creek; running thence southerly, southeasterly, southwesterly and southerly along the center of said creek and following the meanderings thereof a distance of 5,490 feet, more or less, to a point; running thence North 45 degrees 55 minutes West a distance of 40.4 feet, more or less, to an iron pin, said iron pin being hereinafter referred to as Point "B"; (the courses and distances from aforesaid Point "A" to the aforesaid Point "B" being as follows: South 38 degrees 53 minutes West a distance of 205.9 feet to a point; South 13 degrees 35 minutes West a distance of 155.8 feet to a point; South 00 degrees 24 minutes West 220.1 feet to a point; South 1 degrees 07 minutes East a distance of 85 feet to a point; South 11 degrees 31 minutes West a distance of 145 feet to a point; South 2 degrees 04 minutes East a distance of 255 feet to a point; South 15 degrees 52 minutes East a distance of 100 feet to a point; South 50 degrees 07 minutes East a distance of 505 feet to a point; South 36 degrees 47 minutes East a distance of 230 feet to a point; South 49 degrees 11 minutes East a distance of 260 feet to a point; South 2 degrees 36 minutes West a distance of 50 feet to a point; South 63 degrees 26 minutes West a distance of 135 feet to a point; South 54 degrees 18 minutes West a distance of 435 feet to a point; South 60 degrees 25 minutes West a distance of 225 feet to a point; South 59 degrees 05 minutes West a distance of 500 feet to a point; South 57 degrees 37 minutes West a distance of 500 feet to a point; South 66 degrees 48 minutes West a distance of 130 feet to a point; South 60 degrees 20 minutes West a distance of 150 feet to a point; South 48 degrees 07 minutes West a distance of 190 feet to a point; North 62 degrees 14 minutes West a distance of 100 feet to a point; South 35 degrees 21 minutes West a distance of 100 feet to a point; South 67 degrees 56 minutes West a distance of 300 feet to a point; South 65 degrees 46 minutes West a distance of 191.4 feet to a point; South 65 degrees 57 minutes West a distance of 178.9 feet to a point; South 7 degrees 59 minutes West a distance of 201.7 feet to an iron pin and Point "B"); running thence North 45 degrees 55 minutes West a distance of 1280.4 feet to an iron pin; continuing thence North 45 degrees 55 minutes West a distance of

203.23

mh.T.



2039.2 feet to an iron pin at the common corner of Land Lots 290, 289, 324, and 323; running thence North 89 degrees 54 minutes East along the line dividing Land Lots 324 and 323 a distance of 1955.8 feet to an iron pin, continuing thence North 89 degrees 13 minutes East along said dividing line a distance of 654.8 feet to an iron pin on the line dividing Land Lot 324, 14th District, 2nd Section from Land Lot 72, 3rd District, 2nd Section; running thence North 0 degrees 22 minutes West along said dividing line a distance of 1188.9 feet to a marble marker and the point of beginning; All as is more particularly shown and delineated on a survey for Alice M. Alexander, William D. Alexander, and Michael J. Alexander, prepared by Bates-Long & Associates, dated March 1, 1972, containing according to said survey 203.23 acres, said survey being recorded in Plat Book 6, Page 131, Office of the Clerk of the Superior Court, of Cherokee County, Georgia, by reference said recorded survey is incorporated into this legal description.

The interest of the Grantors are conveyed as follows:

- Raymond R. Moss as to a one-fourth undivided interest
- Mason Lee Tush as to a one-fourth undivided interest
- James E. Powers as to a one-eighth undivided interest
- James W. Woods as to a one-eighth undivided interest
- Billy Howard as to a one-eighth undivided interest
- John W. Ellis as to a one-eighth undivided interest

The property is conveyed to the Grantees as follows:

- Alice M. Alexander as to a one-third undivided interest.
- William D. Alexander as to a one-third undivided interest
- Michael J. Alexander as to a one-third undivided interest

As part of the consideration the Grantees assume and agree to pay the outstanding balances on the following deeds to secure debt:

In favor of R.C. Turner dated August 7, 1969, recorded in Deed Book 102, Page 379, Cherokee County records, with a balance of principal ~~and interest~~ as of the date of this deed of \$ 25,500.00, said amount being the amount assumed.

In favor of Golder Dobson and D.T. Darnell dated May 7, 1971, recorded in Deed Book 113, Page 164, Cherokee County records, with a balance of principal ~~and interest~~ as of the date of this deed of \$ 21,500.00, said amount being the amount assumed.

TO HAVE AND TO HOLD the said tract or parcel of land, with all and singular the rights, members and appurtenances therof, to the same being, belonging, or in anywise appertaining, to the only proper use, benefit and behoof of the said Grantee forever in FEE SIMPLE.


AND THE SAID Grantor will warrant and forever defend the right and title to the above described property unto the said Grantee against the claims of all persons whomsoever.

IN WITNESS WHEREOF, the Grantor has signed and sealed this deed, the day and year above written.

Signed, sealed and delivered in the presence of:

Thomas T. Gray  
E. Marie Hughes  
 Notary Public

Mason Lee Tush  
 Mason Lee Tush



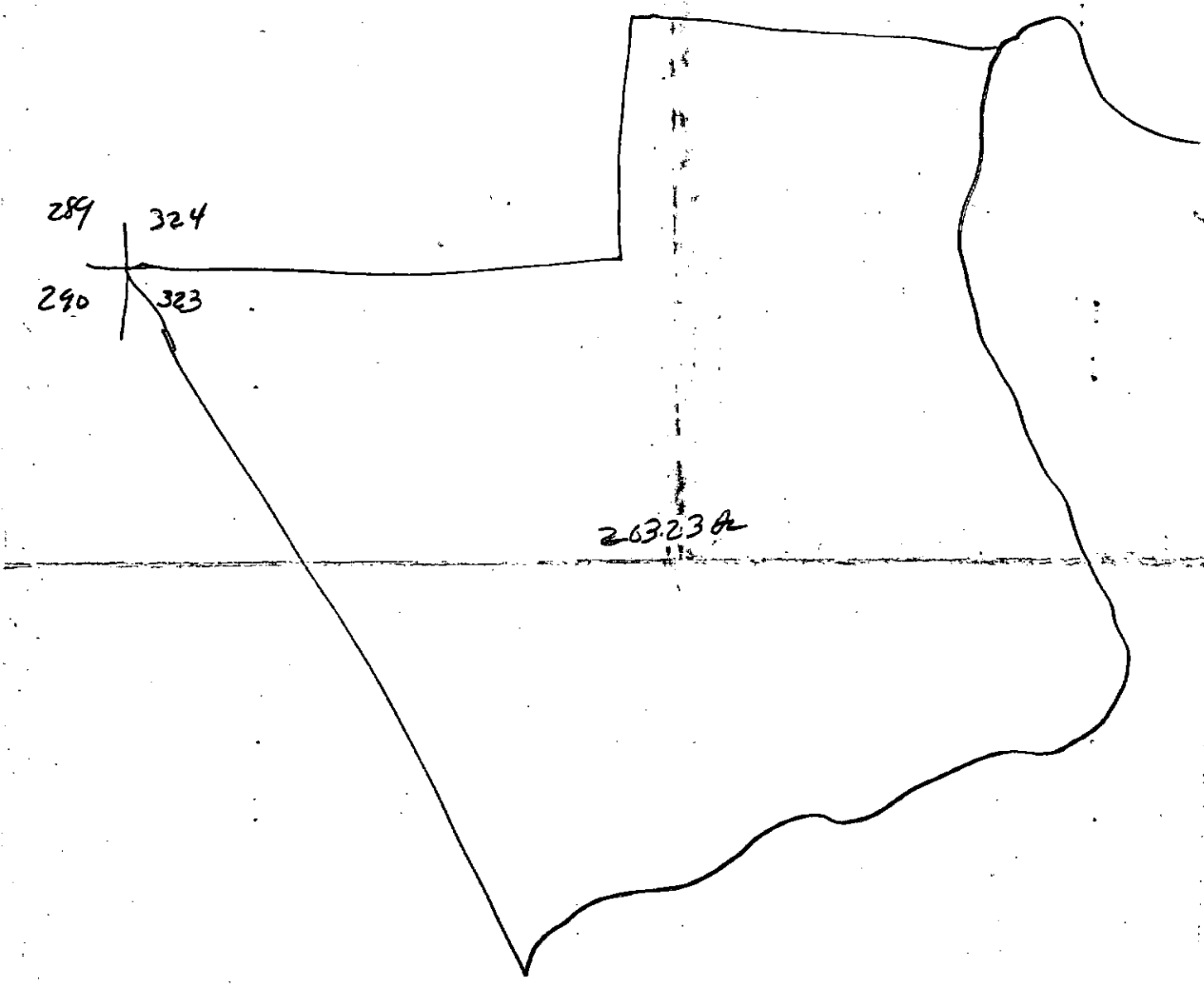
Cherokee County, Georgia  
 Real Estate Transfer Tax  
 Paid \$ 52.38  
 Date 2/27/72  
W. A. ...  
 Clerk of Superior Court

*[Handwritten signatures and initials on the left margin]*

289 324  
290 323

263.23 ac

3710 PACES VALLEY RD NW  
ATLANTA GA 30327



MAP — BLOCK — PAR — SUB

Name On Return: OLD: 0306

081 A

3-6		81A
Map	Block	Parcel

Name On Deed: *Roberson* NEW: 0301

Photo 003 Coll No

Property Address:

Property Acquired From:

Acquired By: Deed Will — Approximate Date Acquired:

Recorded Yes — No — D.B. — Pg. —

Size: (Dim. or Ac.)

Bounded By: N. *DELETED COMBINE*

E. W.

Date	Grantor (From)	Grantee (To)	D.B.	Pg.	Type	W.D. Cons.
------	----------------	--------------	------	-----	------	------------

*WITH 4-0-0 OFFICE*

*Field Infor.*

*ASSESSORS OFFICE*

*R.G.*

*12/1/00 ROBERSON, OSCAR*

*COBB COUNTY - MARIETTA WATER AUTHORITY*

*\* 933 117 W 3,017<sup>90</sup>*


City	G.M.D.	L.D.	L.L.	Dimensions	100.93 <sup>±</sup>	Acreage 167.96 <sup>Ac.</sup>				
					Return	Deed	Plat	Comp.	Used	

*REG 6/1/10*

Subdivision	Block	Lot	Plat Book	Page
-------------	-------	-----	-----------	------

*\* also see 933/117 thru 173*

Brief Legal Description:

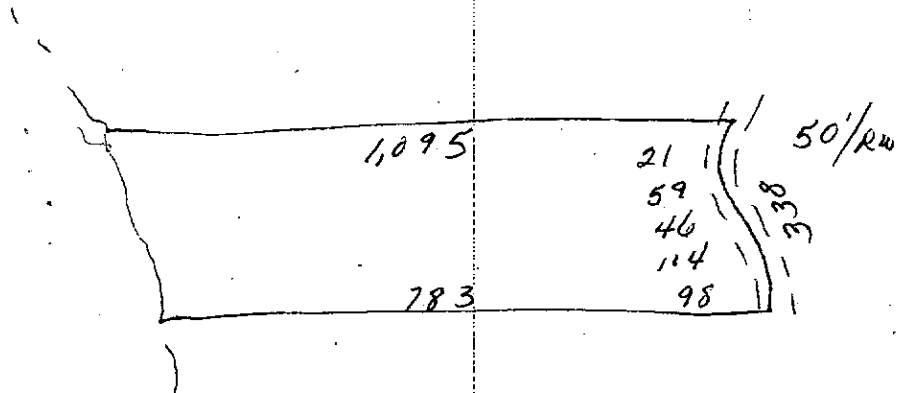




Property	MAP	BLOCK	PAR	SUB
Acquired From:	OLD: 0306		068	Q
Acct. No.	NEW: 0301		004	Call no

3-6		68Q
Map	Block	Parcel

Date	Grantor (From)	Grantee (To)	D.B.	Pg.	Type	W.D. Cons	
8/84	PAYNE, DOUGLAS	ENSLEY, SANDRA L. <sup>RALPH W.</sup>	414	55	W	15 <sup>98</sup>	
9/90	ENSLEY, SANDRA H	<del>LOCKE, WENDELL RUSSELL</del> ENSLEY, RALPH W. <sup>1/2 int</sup>	904	65	QC	-0-	
3/93	<sup>1/2 int</sup> LOCKE, WENDELL R.	<sup>1/2 int</sup> AN-WHIT, INC	1459	75	QC	2 <sup>00</sup>	
6/15/98	AN-WHIT, INC. ENSLEY, RALPH W. <sup>1/2 int</sup>	HULSEY, WALTER	3196	157	W/D	60 <sup>00</sup>	
1/11/06	HULSEY, WALTER L.	HULSEY, CHRISTOPHER R.	8502	400	QC	-0-	
City		G.M.D.	L.D.	L.L.	Dimensions	Acreage	
			3	214		Return	Deed
				215			7.946
Subdivision		Block	Lot	Plat	Bk.	Page	
					26	91	
Brief Legal Description							




Property  
Acquired From:  
Acct. No.

MAP BLOCK PAR SUB  
OLD: 0306 : : 068 L  
NEW: 0301 : : 005 Call No

3-6  
Map Block Parcel  
682

Date	Grantor (From)	Grantee (To)	D.B.	Pg.	Type	W.D.Cons
8/84	PAYNE, DOUGLAS et al	GASSETT, MICHAEL	414	41	W	17 <sup>00</sup>
8-87	GASSETT, MICHAEL	GASSETT, MICHAEL & MARY J.	652	64	W	-0-
6/89	GASSETT, MICHAEL & MARY J.	KENNEMORE, INEZ A.	797	155	W	120. <sup>00</sup>

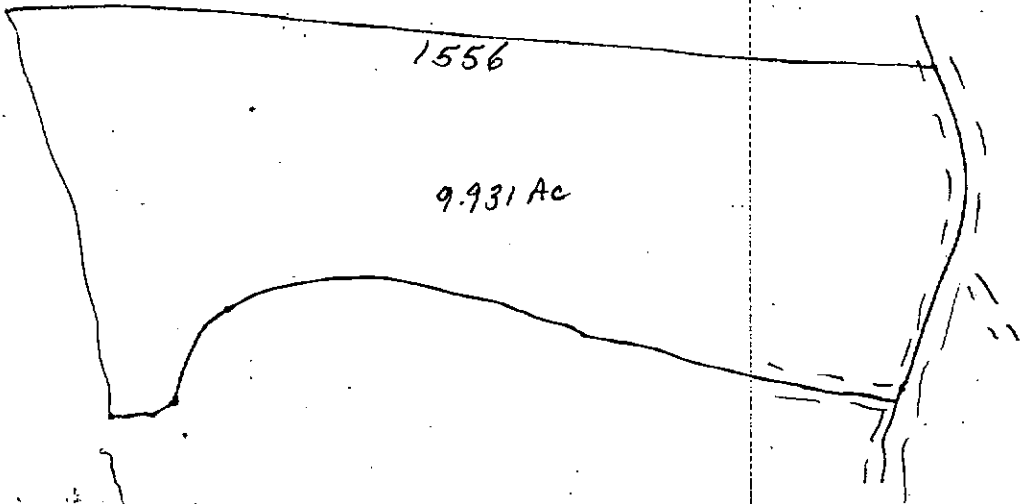
City	G.M.D.	L.D.	L.L.	Dimensions	Acreage			
		3	214 215		Return	Deed	Plat Comp.	Used
						8.898		8.9
Subdivision					Block	Lot	Plat Bk.	Page
							26	89
Brief Legal Description								



Property Acquired From:	MAP BLOCK PAR SUB OLD: 0306 068	3-6	68
Acct. No.	NEW: 0301	Map	Block Parcel
	Photo: 006		

Date	Grantor (From)	Grantee (To)	D.B.	Pg.	Type	W.D.	Cons
6/84	HENDRIX, W. H. <sup>et al</sup>	PAYNE, DOUGLAS GOLDEN, ROY BAKER, ELLIOTT R.	406	331	W	89	20
1/85	PAYNE, DOUGLAS <sup>et al</sup>	WESSELMANN, DOROTHY J. ROBERT G.	437	91	W	19	40

City	G.M.D.	L.D.	L.L.	Dimensions	Acreage <del>14.89 AC</del>				
		3	147 148 214		Return	Deed	Plat	Comp.	Used
Subdivision 215					Block	Lot	Plat Bk.	Page	
							26	251	
Brief Legal Description									



1556

9.931 Ac

Name On Return:

2-181	
Photo	Call No.

3-6		68
Map	Block	Parcel

Time On Deed:

Property Address:

Property Acquired From:


Acquired By: Deed  Will  Approximate Date Acquired: Recorded Yes  No  D.B.  Pg.  Size: (Dim. or Ac.)

Bounded By: N. S. E. W.

Date	Grantor (From)	Grantee (To)	D.B.	Pg.	Type	W.D. Cons.
6-17-74	HENDRIX, W.H.	Lockman, Gary S.	165	693	W	91 <sup>80</sup>
6-17-74	Lockman, Gary S.	<del>SEE BACK.</del> BRUCE, Richard Michael	116	272	WD	1 <sup>00</sup>
7-6-77	Lockman, Gary S.	<del>SEE BACK.</del> HENDRIX, W.H. Est.	225	339	F/C WD	—

City	G.M.D.	L.D.	L.L.	Dimensions	Acreage					
					Return	Deed	Plat	Comp.	Used	
		3	147 148 216			85.59	85.59			85.59
Subdivision					Block	Lot	Plat Book	Page		
215										

Brief Legal Description: Surveyed





Duplicate

Name On Return: Hendrix, W.H. EST  
 Name On Deed: BALL Ground, GA.

2-18K  
 Photo      Call No.

3-6      68  
 Map      Block      Parcel

Property Address:

Property Acquired From:

Acquired By:      Deed  Will       Approximate Date Acquired:      Recorded Yes  No       D.B.  Pg.       Size: (Dim. or Ac.)

Bounded By:      N.      S.      E.      W.

Date	Grantor (From)	Grantee (To)	D.B.	Pg.	Type	W.D. Cons.
10/21/8	Strickland Geo.	Hendrix, Harrison	36	273	WD	—
2/21/17	Bobo, W. P.	Hendrix, W. H.	36	270	WD	75 <sup>50</sup> / <sub>30</sub>
1/24/17	Fincher, Olin	" "	36	269	D	—

City	G.M.D.	L.D.	L.L.	Dimensions	Acreage <del>#72 #72</del> 839				
					Return	Deed	Plat	Comp.	Used
						<u>65</u>		<del>782</del>	<del>162</del>

Subdivision	Block	Lot	Plat Book	Page
<u>#72 102, 9</u>				

Brief Legal Description: 182 ac ± of LL 142, 147, 148, 214, 215 L D 3

167-272

Richard Michael Bruce 10%

Pearis Sanders - 167-270 - 15%

Wm. F. Morie - 167-268 - 15%

Brother Frank Kain - 167-278 - 25%

Richard S. Taylor - 167-276 - 15%

John T. Bohlman - 167-274 - 10%

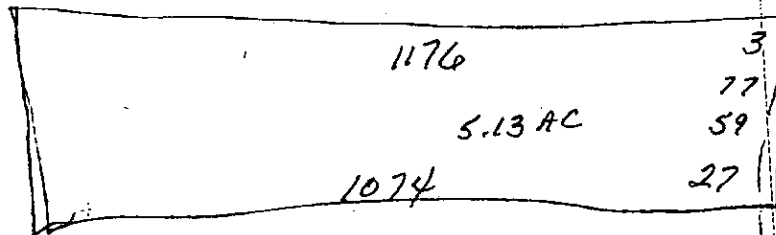
Gray S. Lockman 165-6557-10%  
165-6935

MAP BLOCK - PAR - SUB  
 Property Acquired From: 3-6 OLD: 0306 068 U  
 Acct. No. NEW: 0301 007

3-6		68U
Map	Block	Parcel

Date	Grantor (From)	Grantee (To)	D.B.	Pg.	Type	W.D. Cons
11/90	GASSETT, ELLEN W. <sup>1/3 INT</sup>	GASSETT, JONATHAN W. <sup>1/3 INT</sup> SHEILA K. <sup>1/3 INT</sup>	921	249	W	-0-
3/28/97	JONATHAN W. & SHEILA K. GASSETT, ELLEN W. &	SUSAN C. & JOHN R. GUINN	3670	30	W/D	119.00
6/15/01	SUSAN C. & JOHN R. GUINN	MULLINS, CHAD W.	4655	104	W/D	130.00

City	G.M.D.	L.D.	L.L.	Dimensions	Acreage				
		3	214 215		Return	Deed	Plat	Comp.	Used
						5.13			
Subdivision					Block	Lot	Plat Bk.	Page	
							39	184	
Brief Legal Description									



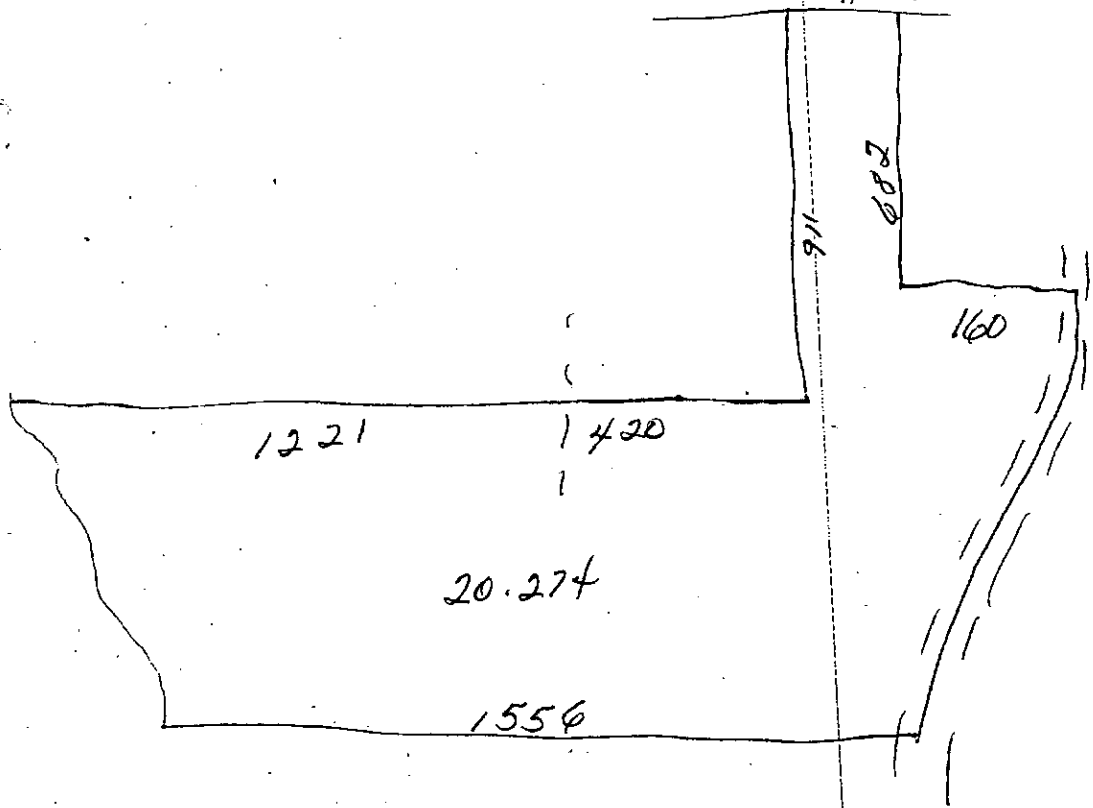
~~1176~~ W.H.  
HENDRIX LA.

Property Acquired From:	MAP - BLOCK PAR - SUB OLD: 0306 068   H	3-6		68H
Acct. No.	NEW: 0301	Map	Block	Parcel

Date	Grantor (From)	Grantee (To)	D.B.	Pg.	Type	W.D. Cons
6/84	PAYNE, DOUGLAS S & L	KNAB, THOMAS E. LYNDA L.	406	336	W	39 <sup>40</sup>
8/88	KNAB, THOMAS E. LYNDA L.	GASSETT, ELLEN W.	733	512	W	71. <sup>00</sup>
5/22/96	GASSETT, ELLEN W.	PENCE, JEREMY	2396	62	W/D	57. <sup>50</sup>
12/23/96	PENCE, JEREMY S. MYRICK, LUCY J.	MYRICK, LUCY J.	2584	99	QC	-0-
4/15/03	PENCE, JEREMY S. & L.	PENCE, JEREMY E. LUCY	6088	407	Q/C	0

City	G.M.D.	L.D.	L.L.	Dimensions	Acreage	15.44 AC 12.44 AC			
		3	147 314 215	*12.18 AC	Return	Deed	Plat	Comp.	Used
						20.274			20.27
Subdivision					Block	Lot	Plat Bk.	Page	
							26	43	
Brief Legal Description: *ADJUSTED ACREAGE PER THIS DEED 2/22/96									

Howell BRIDGE



1221

1420

20.274

1556

687

160

91

Property Acquired From: 3-6-1947  
 Acct. No.

MAP BLOCK PAR SUB  
 OLD: 0306  
 NEW: 0301

PAR SUB  
 068 V  
 Photo Call No  
 008 A


3-6  
 68V  
 Map Block Parcel

Date	Grantor (From)	Grantee (To)	D.B.	Pg.	Type	W.D. Cons
10/91	GASSETT ELLEN	RAY, LARRY	1078	255	W	22.00
1/26/04	RAY, LARRY	HENRY LARRY RAY, MARY LORETTA	6860	189	Q/C	
<p><i>DELETED</i>  <i>COMBINE 2 PARCELS</i>  <i>OWNER ASSESSOR</i>  <i>TAX ICE</i>  <i>1/6/04</i></p>						

City	G.M.D.	L.D.	L.L.	Dimensions	Acreage 6.77Ac				
		3	147		Return	Deed	Plat	Comp.	Used
						31			

Subdivision	Block	Lot	Plat Bk.	Page

Brief Legal Description





Name On Return:	MAP: BLOCK PAR: SUB OLD: 0306	067	A	3-6		67A
Name On Deed:	NEW: 0301	0099	Call No.	Map	Block	Parcel


Property Address:	Property Acquired From:				
Acquired By:	Deed Will	Approximate Date Acquired:	Recorded Yes No	D.B. Pg.	Size: (Dim. or Ac.)
Bounded By:	N.	S.	E.	W.	

Date	Grantor (From)	Grantee (To)	D.B.	Pg.	Type	W.D.Cons.
5/77	Howell, Marion A.	Howell Thomas M.	249	554	W	3 <sup>50</sup>
11-12-80	Howell, Thomas M.	T.L. Barber, Ellen H.	582	89	W	40.00
11/86	Howell, James T.	" " "	582	91	W	9 <sup>40</sup>

City	G.M.D.	L.D.	L.L.	Dimensions	Acreage 12.18 AC±				
		3	146		Return	Deed	Plat	Comp.	Used
						10.08			10.08

Subdivision	Block	Lot	Plat Book	Page

Deed 249/54  
Recorded Nov. 1978  
Brief Legal Description: Lot 87 Tax 14-22-11F was combined per request



MAP . BLOCK . PAR . SUB .  
 Property Acquired From: 3-6-6 OLD: 0306  
 Acct. No. NEW: 0301  
 067 D  
 010


3-6		67D
Map	Block	Parcel

Date	Grantor (From)	Grantee (To)	D.B.	Pg.	Type	W.D. Cons
8-87	HOWELL, JAMES A.	GILBERT, BOBBY A. <sup>KENDRA D.</sup>	654	447	W	-0-
8/6/96	GILBERT, BOBBY A. <sup>KENDRA D.</sup>	MATHIS, HOWARD B.	2465	80	W/D	36. <sup>00</sup>

City	G.M.D.	L.D.	L.L.	Dimensions	Acreage				
		3	146		Return	Deed	Plat	Comp.	Used
					204				

Subdivision	Block	Lot	Plat Bk.	Page
			33	197

Brief Legal Description



OLD: 0306 067  
 NEW: 0301 011

Name On Return: BALL G.  
 Name On Deed:

3-6		67
Map	Block	Parcel

Property Address: \_\_\_\_\_ Property Acquired From: \_\_\_\_\_

Acquired By: Deed Will \_\_\_\_\_ Approximate Date Acquired: \_\_\_\_\_ Recorded Yes No \_\_\_\_\_ D.B. Pg. \_\_\_\_\_ Size: (Dim. or Ac.)

Bounded By: N. \_\_\_\_\_ S. \_\_\_\_\_ E. \_\_\_\_\_ W. \_\_\_\_\_

Rec. 9/88

Date	Grantor (From)	Grantee (To)	D.B.	Pg.	Type	W.D. Cons.
3/29/80	HOLLAND, JAMES A.	HOLLAND, MERION	55	30	WD	

86	HOLLAND, MERION	HOLLAND, JAMES A.	548	480	WD	-0-
----	-----------------	-------------------	-----	-----	----	-----

8/87	HOLLAND, JAMES A.	HOLLAND, JAMES ANTHONY TINA D.	731	654	W	-0-
------	-------------------	-----------------------------------	-----	-----	---	-----

City	G.M.D.	L.D.	L.L.	Dimensions	Area	Acreage	Return	Deed	Plat	Comp.	Used
				2.25'	34.37 ac.	14.29 ac.					
		3	146	34.37 ac.				410			440

Subdivision	Block	Lot	Plat Book	Page

Brief Legal Description: 40 ac. S1/4 L146 L D 3


DELETED WITH OWNER'S REQUEST  
 HOLLAND, JAMES A.

E-3:26

15-1

15-1

15-1




Property Acquired From: **3-5-67**  
 Acct. No.

MAP BLOCK PAR SUB  
 OLD: **0306** **067 B**  
 NEW: **0301** **012**

**3-6** **67B**  
 Map Block 1

Date	Grantor (From)	Grantee (To)	D.B.	Pg.	Type	W.D.	Cons
9-11-86	Howell, James A.	Howell, James A. & Tina D.	562	566	W.D.	-0-	
<p><i>DELETE COMBINE WITH 3-6-67 PER OWNER'S REQUEST 1/15/93</i></p>							
City	G.M.D.	L.D.	L.D.	Dimensions	Acreage		
			3	146	Return	Deed	Plat Comp. Used
Subdivision					Block	Lot	Plat Bk. Page
							30 179
Brief Legal Description							





Property Acquired From: <b>3-6-6</b>	MAP BLOCK PAR SUB OLD: 0306	067	C
Acct. No.	NEW: 0301	013	Call No


<b>3-6</b>		<b>67C</b>
Map	Block	Parcel

Date	Grantor (From)	Grantee (To)	D.B.	Pg.	Type	W.D. Cons
8-86	Howell, James A.	Howell, James A & Tina D.	556	602	W	-0-
11-89	HOWELL, JAMES A & TINA D.	TINA DIANE HOWELL, JAMES ANTHONY & E	684	214	W	-0-

City	G.M.D.	L.D.	L.L.	Dimensions	Acreage	Return	Deed	Plat	Comp.	Used
		3	146		12.25 AC			5AC		

Subdivision	Block	Lot	Plat Bk.	Page
			30	158

Brief Legal Description: ~~PARCELS 3-6-67 & 67B~~ COMBINED PER OWNER & B.O.A.  
 REQUEST. 12/15/93




Property  
Acquired From:  
Acct. No.

Photo      Call No

03N01      14  
Map      Block      Parcel

Date	Grantor (From)	Grantee (To)	D.B.	Pg.	Type	W.D. Cons
12/1/04	RHS HOLDINGS LLC.	COORDINATED PROPERTIES, INC.	7563	35A	WD	375 <del>00</del>
5/1/07	COORDINATED PROPERTIES, INC.	SMITH, R. HARDY	9603	146	WD	500. <sup>00</sup>
City		G.M.D.	L.D.	L.L.	Dimensions	Acreage 39.0846
			3	143		Return Deed Plat Comp. Used
Subdivision			Block	Lot	Plat Bk.	Page
Brief Legal Description						



Property Acquired From:	MAP OLD: 1422	BLOCK - PAR 011	SUB B	14-22		11B
Acct. No.	NEW: 0301	Map	Block	Parcel		

Date	Grantor (From)	Grantee (To)	D.B.	Pg.	Type	W.D. Cons
4-85	HOWELL, GLENN R.	WEST, MARION PATRICIA H. HOWELL, THOMAS PUGH TURNER, MARY GLENN H.	451	457	W/D	0-
4/85	WEST, MARION PATRICIA H. HOWELL, THOMAS PUGH TURNER, MARY GLENN H.	HITE, GARY P. HITE, CHRIS C.	451	458	W/D	73 <sup>00</sup>
4/28/95	CHRIS C. HITE, GARY P.	ROPER, KENNETH C.	2077	244	W/D	158.30
4/28/95	ROPER, KENNETH C.	KAREN C. ROPER, KENNETH C.	2077	245	W/D	0-
4/29/04	KAREN C. ROPER, KENNETH C.	KAREN C. ROPER, KENNETH C.	7045	82	W/D	
9/29/04	KAREN C. ROPER, KENNETH C.	RHS HOLDINGS, LLC	7408	211	W/D	520 <sup>00</sup>
City		G.M.D.	L.D.	L.L.	Dimensions	Acreage
			3	143		3908 AC
Subdivision		Block	Lot	Plat Bk.	Page	
Brief Legal Description		* ADJUSTED ACREAGE PER 1995 DEED 2077-244, 245 6/14/95				

7

10  
0

100

Name On Return:

Photo	Call No.

14-22		11B
Map	Block	Parcel

Name On Deed:

Property Address:

Property Acquired From:

Acquired By:	Deed Will	Approximate Date Acquired:	Recorded Yes No	D.B. Pg.	Size (Dim. or Ac.)
--------------	-----------	----------------------------	-----------------	----------	--------------------

Bounded By:	N.	S.	E.	W.
-------------	----	----	----	----

Date	Grantor (From)	Grantee (To)	D.B.	Pg.	Type	W.D. Cons.
11/14/75	MARION HOWELL et al	Howell, GLENN R.	189	661 662	W	—
2/9/80	HOWELL, GLENN R. & RUTH PUGH	WEST, MARION PATRICIA H.	292	857	W	-0-
		HOWELL, THOMAS PUGH	292	858	W	-0-
		TURNER, MARY GLENN H.				

City	G.M.D.	L.D.	L.L.	Dimensions	Acreage				
		3 1/4	143 146		Return	Deed	Plat	Comp.	Used
						39.33			39.33

Subdivision	Block	Lot	Plat Book	Page
			11	148

Brief Legal Description:





Name On Return:	MAP - BLOCK OLD: 0306	PAR - SUB 081	3-6		81
Name On Deed:	NEW: 0301	015	Map	Block	Parcel

Property Address:	Property Acquired From:				
Acquired By:	Deed Will	Approximate Date Acquired:	Recorded Yes No	D.B. Pg.	Size: (Dim. or Ac.)
Bounded By:	N.	S.	E.	W.	

Date	Grantor (From)	Grantee (To)	D.B.	Pg.	Type	W.D. Cons.
3/7/42	Henderson, A. J. Executor Howell, Callie Estate	Barrett Louvenia	B	425	EXD	—
	Barrett, Louvenia	Barrett R.D.	per by	field R.D. Barrett	call	
6/14/05	BARRETT, CATHERINE L.	THE REVOCABLE LIVING TRUST OF CATHERINE LOUVENIA BARRETT	1984	323	LTD WD	-0-

City	G.M.D.	L.D.	L.L.	Dimensions	Acreage				
		3		X 109 AC 92.71 AC	Return	Deed	Plat	Comp.	Used
								175±	175±
Subdivision					Block	Lot	Plat Book	Page	

Brief Legal Description: 175 ac ± of LL 342 L 04  
 \* PARCEL 15D COMBINED FOR LL 1, 2, 3, 70-69, 76, 95 L 3  
 OWNER & TAX ASSESSORS REQUEST. 8/24/06

~~33-32~~

8-4-25

Return Only  
to Mr. [unclear]

Property Acquired From: 04ND2-2A  
 Acct. No.

Photo Call No


03ND1 15A  
 Map Block Parcel

Date	Grantor (From)	Grantee (To)	D.B.	Pg.	Type	W.D. Cons
10/19/05	PINYAN, JOYCE E	BARRETT, R. DOUG	8291	231	WD	2 PARCELS 200. <sup>00</sup>

DELETE & COMBINE  
 WITH 14N25-01  
 WITH OWNER  
 AT 2/24/06

Size	G.M.B.	L.P.	L.L.	Dimensions	Acreage	Return	Deed	Plat	Comp.	Used
			342		6.12 + 91 = 7.03 AC			✓		7.03
	Subdivision	14	324		Block	Lot	Plat	Bk.	Page	

Brief Legal Description: THIS PARCEL SPLIT OUT PER OWNER & TAX ASSESSORS  
 REQUEST, 3/25/03




Property Acquired From: <b>04N02-7</b>
Acct. No.


Photo	Call No
-------	---------

<b>03N01</b>		<b>15B</b>
Map	Block	Parcel

Date	Grantor (From)	Grantee (To)	D.B.	Pg.	Type	W.D. Cons			
6/17/05	COBB COUNTY - MARIETTA WATER AUTHORITY	IRREVOCABLE LIVING TRUST OF CATHERINE LOUVENIA BARRETT	8011	222	LTD W/D	-0-			
6/17/05	" "	" " "	8011	217	LTD W/D	FOR 2.66 AC -0-			
<p><i>DELETE WITH 15 PER DWG REQUEST 2/24/06</i></p>									
City	G.M.D.	S.D.	L.L.	Dimensions	Acreage				
					Return	Deed	Plat	Comp.	Used
				16.29 AC		1363			1363
Subdivision	Block	Lot	Plat	Bk.	Page				
Brief Legal Description									









Property Acquired From:  
 Acct. No.

MAP BLOCK  
 OLD: 3-6  
 NEW: 03-01

PAR SUB  
 68 N  
 Call No  
 017


3-6  
 Map Block Parcel  
 68N

Date	Grantor (From)	Grantee (To)	D.B.	Pg.	Type	W.D.Cons
8/84	Payne, Douglas	Tatum, Barry	414	49	W	12 <sup>00</sup>
3/2/94	Tatum, Barry	Hulsey, Walter	1760	288	W/D	15.00
6/23/00	Hulsey, Walter	Appling, Stephen	4194	258	WD	35.70
10/12/01	Appling, Stephen D.	Appling, Stephen Dwayne <small>TRACY L.</small>	5103	158	W/D	-0-
4/19/02	Appling, Stephen Dwayne	Appling, Stephen D. <small>TRACY L.</small>	5259	496	W/D	-0-

City	G.M.D.	L.D.	L.L.	Dimensions	Acreage			
		3	214		Return	Deed	Plat Comp.	Used
						6.159		6.16

Subdivision	Block	Lot	Plat Bk.	Page
		TRACT J	26	90


Brief Legal Description



Property	MAP	BLOCK	PAR	SUB			
Acquired From:	OLD: 0306		068	M			
Acct. No.	NEW: 0301		018	Call No	3-6		68M
					Map	Block	Parcel

Date	Grantor (From)	Grantee (To)	D.B.	Pg.	Type	W.D. Cons
8/84	RYNE, DOUGLAS	TATUM, STEVEN F.	414	45	W	12' 10"
6-13-86	TATUM, STEVEN F. <sup>1/2 Ink</sup>	TATUM, JAMIE H. <sup>1/2 Ink</sup>	539	638	W	-0-
4/16/98	JAMIE HESTER TATUM, STEVEN F. &	JAMIE R. TATUM, STEVEN F. &	3101	236	QC	-0-

City	G.M.D.	L.D.	L.L.	Dimensions	Acreage			
		3	214		Return	Deed	Plat Comp.	Used
						6.045		6.05
Subdivision					Block	Lot	Plat Bk.	Page
							26	90
Brief Legal Description								




Property  
Acquired From:  
Acct. No.

MAP BLOCK PAR SUB  
 OLD: 0306 ~~6-18K~~ 068 T  
 NEW: 0301 019  
 Photo Call No

3-6		68-T
Map	Block	Parcel

Date	Grantor (From)	Grantee (To)	D.B.	Pg.	Type	W.D. Cons
3-7-86	WACHENHEIM, MARY E.	WACHENHEIM HOWARD MILTON WACHENHEIM, HALEY M.	526	216	WD	14 <sup>80</sup>
7/28/99	WACHENHEIM, HALEY HOWARD	ROSS TEDDY WARD, AMY R. PAUL	* 38/3	176	WD	142. <sup>00</sup>
5/7/02	ROSS TEDDY WARD, AMY R. PAUL	ANDREW FINANCIAL GROUP, INC	* 5323	334	DUP	121. <sup>50</sup>

City	G.M.D.	L.D.	L.L.	Dimensions	Acreage				
		3 <sup>RD</sup>	214		Return	Deed	Plat	Comp.	Used
						6.557			
Subdivision					Block	Lot	Plat	Bk.	Page
Brief Legal Description X DESCRIPTION SEEMS TO BE IN ERROR ???									



Property Acquired From:	MAP: BLOCK
Acct. No.	NEW: 0301

PAR: 068	SUB: K
Call No: 020	

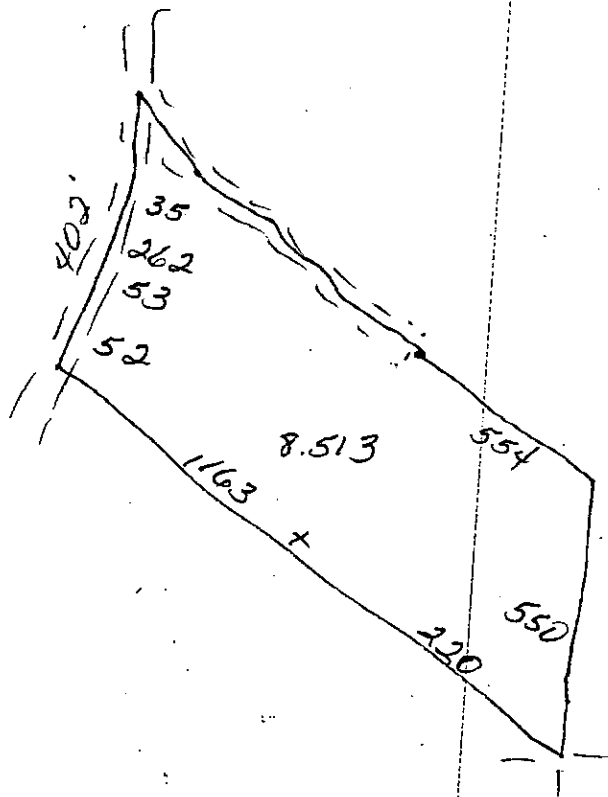
316		68K
Map	Block	Parcel

Date	Grantor (From)	Grantee (To)	D.B.	Pg.	Type	W.D. Cons
8/84	LAUNE, DOUGLAS	WACHENHEIM, MARY ELLEN <sup>HOWARD MILLEN</sup>	414	37	W	17 <sup>30</sup>
3-10-86	Wachenheim, Howard M.	Wachenheim, Mary Ellen	541	308	W/O	-0-
4/2/93	WACHENHEIM, MARY ELLEN	WACHENHEIM, HOWARD <sup>MARY ELLEN</sup>	1444	28	QC	-0-
4/18/93	WACHENHEIM, HOWARD M.	WACHENHEIM, MARY ELLEN <sup>1444</sup>	1444	28	QC	-0-

City	G.M.D.	L.D.	L.L.	Dimensions	Acreage 1.96				
		3	147 214		Return	Deed	Plat	Comp.	Used
					8.51				8.51

Subdivision	Block	Lot	Plat Bk.	Page
			26	89

Brief Legal Description





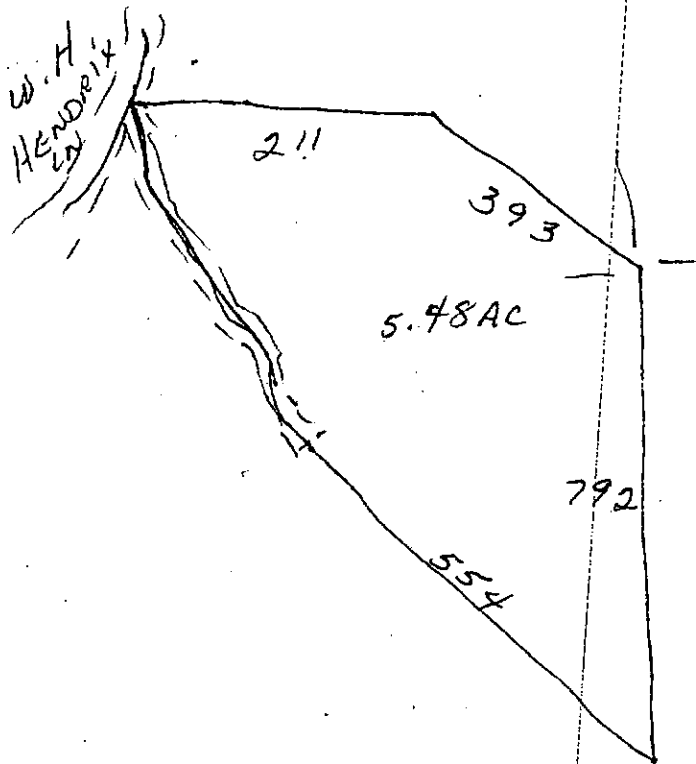
Property Acquired From:	MAP BLOCK PAR SUB OLD: 0306 068 R	3-6		68R
Acct. No.	NEW: 0301	Map	Block	Parcel

Date	Grantor (From)	Grantee (To)	D.B.	Pg.	Type	W.D. Cons
10/84	PAYNE, DOUGLAS	CHIN, ALFRED & BRENDA	422	553	W	11 <sup>00</sup>
11/7/85	ALFRED & BRENDA CHIN	WOODROW & EDNA COBIERN	495	321	QCD	- 0-
9-16-86	WOODROW & EDNA COBIERN	KUYKENDALL, VINCENT B.	564	318	WD	15 <sup>50</sup>

City	G.M.D.	L.D.	L.L.	Dimensions	Acreage				
		3	147 214		Return	Deed	Plat	Comp.	Used
						5.484			5.48

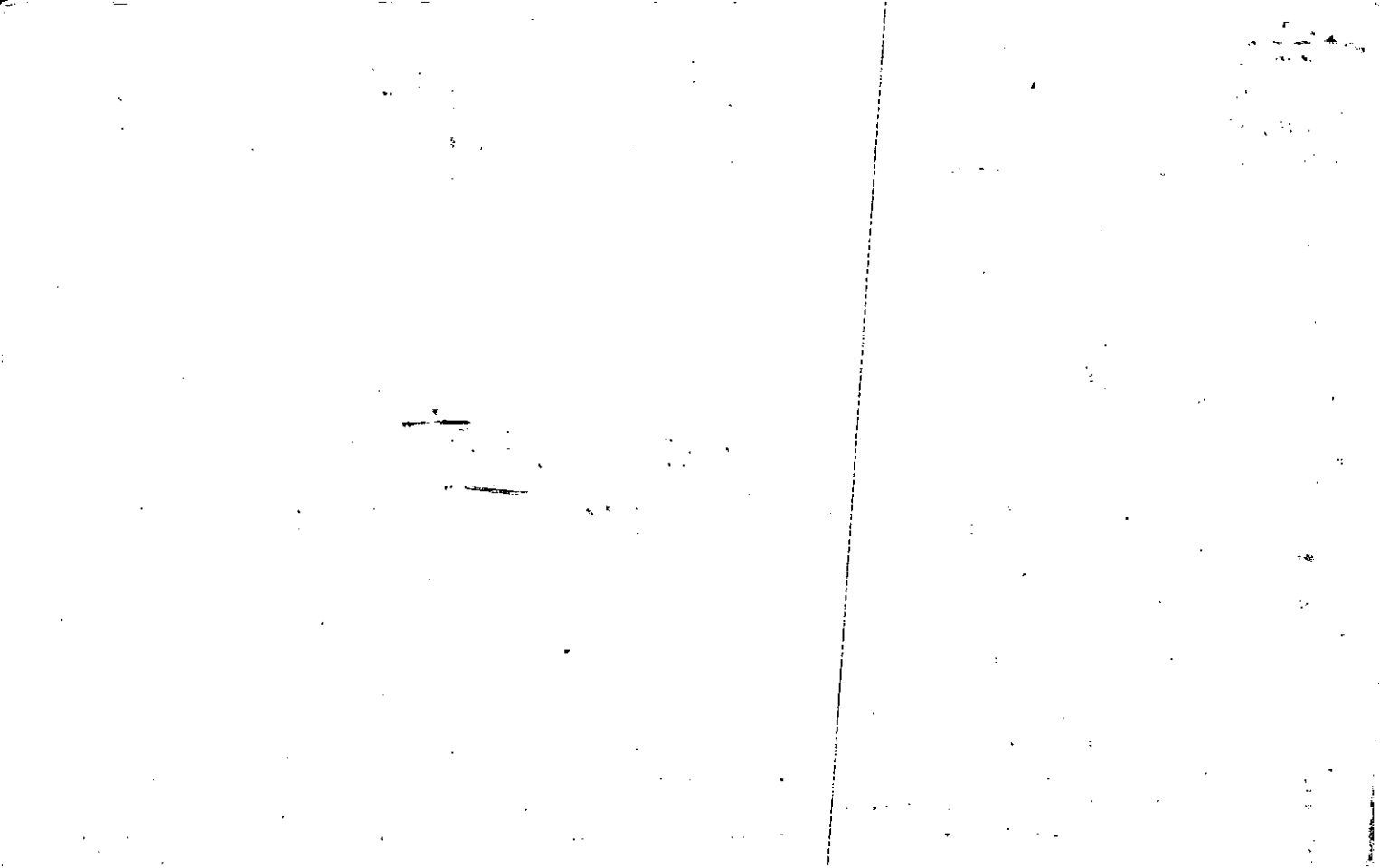
Subdivision	Block	Lot	Plat Bk.	Page
			26	151

Brief Legal Description



Name On Return:	MAP OLD: 0306	BLOCK	PAR 068	SUB C	3-6		68C
Name On Deed:	NEW: 0301		Photo 022	Cell No	Map	Block	Parcel
Property Address:				Property Acquired From:			
Acquired By:	Deed _____ Will _____	Approximate Date Acquired:	Recorded Yes _____ No _____	D.B. _____ Pg. _____	Size: (Dim. or Ac.)		
Bounded By:	N.	S.	E.	W.			

Date	Grantor (From)	Grantee (To)	D.B.	Pg.	Type	W.D.Cons.		
		FAUCETT, CHERYL K. <sup>1/2 int.</sup>	2		other card			
10/81	RAY, LARRY	FAUCETT, WILLIAM <sup>1/2 int.</sup>	313	140	W	17 <sup>00</sup>		
4/13/01	FAUCETT, WILLIAM & CHERYL K.	FAUCETT, WILLIAM & CHERYL K.	4563	251	W/D	-0-		
	City	G.M.D.	L.D.	L.L.	Dimensions	Acreage 2 AC ±		
			3	147 148		Return Deed Plat Comp. Used		
	Subdivision				Block	Lot	Plat Book	Page
Brief Legal Description:								



Name On Return:

Photo	Call No.

3-6		68c
Map	Block	Parcel

Name On Deed:

Property Address:

Property Acquired From:


Acquired By:	Deed ___ Will ___	Approximate Date Acquired:	Recorded Yes ___ No ___	D.B. ___ Pg. ___	Size: (Dim. or Ac.)
--------------	-------------------	----------------------------	-------------------------	------------------	---------------------

Bounded By:	N.	S.	E.	W.
-------------	----	----	----	----

Date	Grantor (From)	Grantee (To)	D.B.	Pg.	Type	W.D.Cons.
5-27-71	HENDRIX, GRADY A.	<del>MITCHELL</del> , CHARLES	113	455	WD	-
9/80	MASON, CHARLES M.	RAY, LARRY <sup>1/2</sup> <del>FAUCETT, WILLIAM</del>	292	121	W	15 <sup>00</sup>
10/81	FAUCETT, Wm. <sup>1/2</sup>	FAUCETT, CHERYL R. <sup>1/2</sup>	312	379	W	-0-

City	G.M.D.	L.D.	L.L.	Dimensions	Acreage				
					Return	Deed	Plat	Comp.	Used
		3	147 148					3.2	3.2
Subdivision	Block	Lot	Plat Book	Page					

Brief Legal Description:  
 3.2 Ac LL 147-148 LD 3



Name On Return:	MAP: OLD: 0306	BLOCK:	PAR: 066	SUB: A	3-6		66A
Name On Deed:	NEW: 0301		Photo: 023	Call No.:	Map	Block	Parcel

Property Address:				Property Acquired From:			
Acquired By:	Deed <input type="checkbox"/> Will <input type="checkbox"/>	Approximate Date Acquired:	Recorded Yes <input type="checkbox"/> No <input type="checkbox"/>	D.B. <input type="checkbox"/> Pg. <input type="checkbox"/>	Size: (Dim. or Ac.)		
Bounded By:	N.	S.	E.	W.			

Date	Grantor (From)	Grantee (To)	D.B.	Pg.	Type	W.D. Cons.
	HENDRIX, GRADY A. et al	RAY, HENRY LARRY	99	409	W	1.50
			194	224	W	2.80
11/17/04	RAY, HENRY LARRY	HENRY, RICHARD D.	7543	489	WD	365 <sup>00</sup>

City	G.M.D.	L.D.	L.L.	Dimensions	3.4 Acreage <u>2.401</u>				
		3	147	*3.5 <sub>ac</sub>	Return	Deed	Plat	Comp.	Used

Subdivision	Block	Lot	Plat Book	Page
			82	62

Brief Legal Description: \* ACREAGE ADJUSTED PER 2004 DEED 7543/489 12/6/04.

\_\_\_\_\_  
\_\_\_\_\_

\_\_\_\_\_

\_\_\_\_\_

INDIC

\_\_\_\_\_  
\_\_\_\_\_  
\_\_\_\_\_


1981



Property Acquired From:	MAP BLOCK PAR SUB OLD: 0306 068 J	3-6		68J
Acct. No.	NEW: 0301	Map	Block	Parcel

Date	Grantor (From)	Grantee (To)	D.B.	Pg.	Type	W.D. Cons
6/84	PAYNE, DOUGLAS <i>std</i>	RAY, MARY LORETTA <i>HENRY LARRY C</i>	409	640	W	11 <sup>80</sup>

City	G.M.D.	L.D.	L.L.	Dimensions	Acreage <del>3.20 AC</del> 2.49 AC			
		3	147	3.43 AC <del>* 4.26 AC</del>	Return	Deed	Plat Comp.	Used
						5.26		5.26
Subdivision					Block	Lot	Plat Bk.	Page
							26	61
Brief Legal Description * PARCEL BA COMBINED PER OWNER & TAX ASSESSORS								
REQUEST 4/6/09								



Property Acquired From: <b>24</b>
Acct. No.

Photo	Call No
-------	---------

<b>03N01</b>		<b>24A</b>
Map	Block	Parcel


REC  
3-23-02

Date	Grantor (From)	Grantee (To)	D.B.	Pg.	Type	W.D.Cons
1/17/02	MARY LORETTA RAY, HENRY, LARRY	BLACKWELL, KIMBERLY L.	5837	18	WD	25 <sup>00</sup>

City	G.M.D.	L.D.	L.L.	Dimensions	Acreage				
					Return	Deed	Plat	Comp.	Used
		3	147			2.00	2.00		2.00

Subdivision	Block	Lot	Plat	Bk.	Page
			72		41

Brief Legal Description



Property	03NO1-8A=1.23AC
Acquired From:	03NO1-24=.77AC
Acct. No.	


Photo	Call No
-------	---------

03NO1		24B
Map	Block	Parcel


Date	Grantor (From)	Grantee (To)	D.B.	Pg.	Type	W.D.Cons
2/19/03	MARY LORETTA & RAY, HENRY LARRY	POWELL, GAIL	5910	88	WD	30 <sup>00</sup>

City	G.M.D.	L.D.	L.L.	Dimensions	Acreage				
					Return	Deed	Plat	Comp.	Used
		3	147			2.00	£		2.00
Subdivision					Block	Lot	Plat	Bk.	Page

Brief Legal Description









Property Acquired From:	MAP	BLOCK	PAR	SUB			
Acq. No.	OLD: 0306		068	D		3-6	68D
			Photo	Call No		Map	Block
	NEW: 0301		025				Parcel

Date	Grantor (From)	Grantee (To)	D.B.	Pg.	Type	W.D. Cons
9-88	RAY, KENNETH	LYNDA L. & KNAB, G. THOMAS	739	302		-
10-88	Lynda L. Knab, G. Thomas &	Anthony Joseph Cottone, Joseph R. &	744 745	64 400	pc wo	116 <sup>70</sup>
5/31/96	JOSEPH R. & COTTONE, ANTHONY JOSEPH	TERRY A. & DIONNE, JAMES F. &	2431	305	wd	153 <sup>70</sup>

City	G.M.D.	L.D.	L.L.	Dimensions	Acreage				
		3	147		Return	Deed	Plat	Comp.	Used
									9.6

Subdivision	Block	Lot	Plat Bk.	Page

Brief Legal Description

11. 687023  
15. 46903  
23. 498046  
26. 784053  
20. 11904  
19. 964039  
18. 724037

EA

Name On Return: BALL GROUND, GA.

Name On Deed:

Photo	Call No.

3-6		68 D
Map	Block	Parcel

Property Address:

Property Acquired From:

Acquired By: Deed  Will  Approximate Date Acquired: Recorded Yes  No  D.B.  Pg.  Size: (Dim. or Ac.)


Bounded By: N. S. E. W.

Date	Grantor (From)	Grantee (To)	D.B.	Pg.	Type	W.D. Cons.
3-4-71	HENDRIX, GRADY A.	RAY, KENNETH	117 111	667 652	WO	4. <sup>50</sup> / <sub>100</sub> <i>Rett</i>
8/80	RAY, KENNETH G. THOMAS	KNAB, LYNDA L.	291	11	W	39 <sup>30</sup> / <sub>100</sub>
10/88	KNAB, LYNDA L. G. THOMAS	COTONE, JOSEPH R.	746 745	66 400	QC W	70 116

City	G.M.D.	L.D.	L.L.	Dimensions	Acreage				
		3	147		Return	Deed	Plat	Comp.	Used
						Dim		9.6	9.6

Subdivision	Block	Lot	Plat Book	Page
(1986 deed 291/11 description is in error)				

Brief Legal Description:  
 9.6 AC LL 147 LD 3



MAP BLOCK PAR SUB  
 Name On Return: *BALL G* OLD: 0306  
 Name On Deed: NEW: 0301  
 Date: 026 Call No.

<i>3-6</i>		<i>66</i>
Map	Block	Parcel

Property Address: \_\_\_\_\_ Property Acquired From: \_\_\_\_\_


Acquired By: Deed \_\_\_ Will \_\_\_ Approximate Date Acquired: \_\_\_\_\_ Recorded Yes \_\_\_ No \_\_\_ D.B. \_\_\_ Pg. \_\_\_ Size: (Dim. or Ac.) \_\_\_\_\_

Bounded By: N. \_\_\_\_\_ S. \_\_\_\_\_ E. \_\_\_\_\_ W. \_\_\_\_\_

Date	Grantor (From)	Grantee (To)	D.B.	Pg.	Type	W.D. Cons.
<del>1/18/69</del>	<del>Hendrix, Grady A. et al</del>	<del>Ray, Henry Larry</del>	<del>99</del>	<del>109</del>	<del>W.D.</del>	<del>1 <sup>50</sup> / <sup>80</sup> Rel</del>
<del>5/29/71</del>	"	"	<del>194</del>	<del>224</del>	<del>W</del>	<del>2 <sup>80</sup></del>
'76	Ray Henry Larry	Ray Howard & Rebecca	197	7	W	15 <sup>80</sup>

City	G.M.D.	L.D.	L.L.	Dimensions	Acreage				
					Return	Deed	Plat	Comp.	Used
		<b>3</b>	<b>147</b>	<b>565' x 145'</b>					
Subdivision					Block	Lot	Plat Book	Page	

Brief Legal Description:  
 \_\_\_\_\_  
 \_\_\_\_\_




Name On Return: <i>PT-1</i>	MAP BLOCK PAR SUB OLD: 0306 068 B	3-6	68B	
Name On Deed:	NEW: 0301 027 Call No.			Map

Property Address:	Property Acquired From:			
Acquired By: Deed Will	Approximate Date Acquired:	Recorded Yes No	D.B. Pg.	Size: (Dim. or Ac.)
Bounded By: N.	S.	E.	W.	

Date	Grantor (From)	Grantee (To)	D.B.	Pg.	Type	W.D. Cons.
3-16-70	<del>HENDRIX, GRADY A.</del> ET AL	<del>RAY, GENE</del>	<del>106</del>	<del>351</del>	<del>WD</del>	<del>3.00</del> <sup>60</sup> <del>3.00</del>
9-7-72	RAY, GENE	EDGE, PAUL N.	131	93	W/D	23. <sup>00</sup>
2/88	EDGE, PAUL N.	NANEY E. F. DAVIS, JOSEPH B.	697	338	W	127. <sup>00</sup>

City	G.M.D.	L.D.	L.L.	Dimensions	Acreage				
					Return	Deed	Plat	Comp.	Used
		3	142 147			Dim	9	9	
Subdivision	Block	Lot	Plat Book	Page					

Brief Legal Description:  
 9 A LL, 142, 147 LD 3






Property Acquired From:	MAP OLD: 0306	BLOCK	PAR 068	SUB G	3-6		686
Acct. No.	NEW: 0301		Photo 028	Call No.	Map	Block	Parcel

Date	Grantor (From)	Grantee (To)	D.B.	Pg.	Type	W.D. Cons
	SATTERFIELD GERALDINE	LYNETTE S. BLACKWELL LEONARD L. +	373	609	W.D	- 0 -
8-8-86	BLACKWELL, LYNARD L.	MICHAEL L. ANDERSON, KATHY J.	554	483	WD	8 <sup>00</sup>

DELETE & COMBINE WITH 29 PER OWNER'S REQUEST 2/25/02  
 THE ASS.

City	G.M.D.	L.D.	L.L.	Dimensions	Acreage				
			142		Return	Deed	Plat	Comp.	Used
		3RD.	147			1.45			
Subdivision					Block	Lot	Plat Bk.	Page	
Brief Legal Description									



MAP BLOCK PAR SUB

Name On Return: OLD: 0306

068 E

3-6 68E

Name On Deed: NEW: 0301

0290 Lot No.

Map Block Parcel

Property Address:

Property Acquired From:

Acquired Deed By: Will

Approximate Date Acquired:

Recorded Yes No

D.B. Pg.


Size: (Dim. or Ac.)

Bounded By: N. S. E. W.

Date	Grantor (From)	Grantee (To)	D.B.	Pg.	Type	W.D. Cons.
4/78	BOLTON, LEE W.	BOLTON, MELVA H.	236	831	QC.	
8-8-86	Bolton, Melva H.	Anderson, Kathy J.	555	488	W/D	87.50

City	G.M.D.	L.D.	LL.	Dimensions	Acreage				
		3	142 147	*3.59 AC *2.07 AC	Return	Deed	Plat	Comp.	Used
							2007		
Subdivision					Block	Lot	Plat Book	Page	
							14	69	

Brief Legal Description: \* PARCEL 28 COMBINED PER OWNER & TAX ASSESSORS  
 REQUEST: 2/25/02 \*\* 152 Ac used for Estates at Sharp Mountain




Property Acquired From:	MAP BLOCK PAR SUB OLD: 0306 068 A	3-6		68A
Acct. No.	NEW: 0301	Photo 030	Call No	Map Block Parcel

*SEE ALSO 1725 165 COPY*

Date	Grantor (From)	Grantee (To)	D.B.	Pg.	Type	W.D. Cons.
2-28-86	Satterfield, <sup>Geraldine</sup> Arnold	& Laird, Ann S. <sup>OFFICE</sup> P.	524	44	W/O	288
<i>TAX ASSESSORS HAD Deleted 690 in 1993 Combined with 690 in 1994</i>						

City	G.M.D.	L.D.	L.L.	Dimensions	Acreage 36.68				
		3	142 147		Return	Deed	Plat	Comp.	Used
Subdivision					Block	Lot	Plat	Bk.	Page
Brief Legal Description									



Name On Return:

Photo	Call No.
-------	----------

3-6		68A
Map	Block	Parcel

Name On Deed:

Property Address: *Taylor Howell Rd.*

Property Acquired From:

Acquired By:	Deed <input type="checkbox"/> Will <input type="checkbox"/>	Approximate Date Acquired:	Recorded Yes <input type="checkbox"/> No <input type="checkbox"/>	D.B. <input type="checkbox"/> Pg. <input type="checkbox"/>	Size: (Dim. or Ac.)
--------------	---	----------------------------	---	--	---------------------

Bounded By:	N.	S.	E.	W.
-------------	----	----	----	----

Date	Grantor (From)	Grantee (To)	D.B.	Pg.	Type	W.D.Cons.
9-15-70	HENDRIX, GRADY A.	BOLTON, Jessie L.	108	461	WD	8.00 RETI

1-17-76	Bolton, <del>Grady</del> Jessie L.	Bolton, LEE W.	By	Probate	Court	
---------	------------------------------------	----------------	----	---------	-------	--


7/80	BOLTON, LEE W. <i>noted</i>	SATERFIELD, GERALDINE	288	745	W	26.00
------	-----------------------------	-----------------------	-----	-----	---	-------

City	G.M.D.	L.D.	L.L.	Dimensions	Acreage <del>40.3</del> 40.2				
		3	142 147		Return	Deed	Plat	Comp.	Used
					(Dim)			43	43

Subdivision	Block	Lot	Plat Book	Page

Brief Legal Description:

*43 Ac LL 142, 147 LD 3*






Property Acquired From:
Acct. No.

Photo	Call No
-------	---------

03ND01		31
Map	Block	Parcel

Date	Grantor (From)	Grantee (To)	D.B.	Pg.	Type	W.D.Cons
11/20/02	GRADY S. JR. CLINKS CALES, MARGARET	EXCURSION PROPERTIES LLC	5699	139 THRU 151	USD	457. <sup>00</sup>
11/17/04	EXCURSION PROPERTIES, LLC	BALL GROUND DEVELOPMENT, INC	7525	141	Refer	
10/14/05	BALL GROUND DEVELOPMENT, INC	KIM J. JORDAN, FRANK D.	8287	167	USD	50. <sup>00</sup>
8/21/06	KELLEY, Kim J. JORDAN, FRANK D. & JOHN F.	BARGER, SAMUEL KEVIN	9090	211	USD	69. <sup>00</sup>

City	G.M.D.	L.D.	L.L.	Dimensions	Acreage				
					Return	Deed	Plat	Comp.	Used
		3	70, 71	** 2 ac±					
			74, 75	* 125.27 ac±					
Subdivision			4, 142		Block	Lot	Plat Bk.	Page	
			147				71	149	
Brief Legal Description X ADJUSTED ACREAGE PER 2002 DEEDS 5699-139 THRU 151.									
** 123.27 AC USED FOR THE ESTATE AT SHARP MOUNTAIN CREEK - 9/9/05 3/19/03									



REC. 1-31-85  
 Dec. 1-31-85  
 2-28-94

Property Acquired From:  
 Acct. No.

MAP BLOCK PAR SUB  
 OLD: 3-6 82, +  
 NEW: 03-01 031

3-6		82
Map	Block	Parcel

Date	Grantor (From)	Grantee (To)	D.B.	Pg.	Type	W.D. Cons
7/83	BUCHANAN, WADE	HOOPER, HERMAN S.	361	84	W	61 <sup>00</sup>
7/83	HOOPER, HERMAN S.	WALBOEHL, EMILY W.	439	219	OC	-0-
2-15-86	Walboehl, Emily W.	Laird, Ann S. & Joseph P.	1725 511	163 143	CORR. W	278 <sup>00</sup>
1/7/93	LAIRD, ANN S. & JOSEPH P.	CLINKSCALES, GRADY S. JR.	1725	159	W/D	323.70
1/7/94	CLINKSCALES, GRADY S. JR.	CLINKSCALES, GRADY S. JR. & MARGARET C.	1725	172	W/D	-0-
10/18/02	BARRETT, LOUVENIA & DOUGLAS	" " " " "	9004	177	O/C	3.50

City	G.M.D.	L.D.	L.L.	Dimensions	Acreage				
		3	70 71 72	X124.52 ±	Return	Deed	Plat	Comp.	Used
Subdivision					Block	Lot	Plat Bk.	Page	
							14	58	
Brief Legal Description *USED ACREAGE MENTIONED ON TRANSFER SLIP, 9-21-94									

2000

Name On Return: BALL GROUND GA

2-181  
Photo Call No.

3-6  
Map Block Parcel  
B2

Name On Deed:

Property Address:

Property Acquired From:

Acquired By: Deed Will Approximate Date Acquired: Recorded Yes No D.B. Pg. Size (Dim. or Ac.)

Bounded By: N. S. E. W.

Date	Grantor (From)	Grantee (To)	D.B.	Pg.	Type	W.D. Cons.		
1/3/47	Price, Joe	Fouts, Gladys + Velvie Lee	15	251		2 <sup>20</sup> IRS		
78	Howell (AROLD), "Hir"	FOUTS VELVIE LEE	236	130	W	5 <sup>30</sup>		
6/78	FOUTS VELVIE LEE	BUCHANAN, WADE	361 239	83 862	Connective W	74 <sup>00</sup>		
City		G.M.D.	L.D.	L.L.	Dimensions	Acreage 92.4 AC.		
			3	70 71 72		Return Deed Plat Comp. Used 95 89 95		
Subdivision					Block	Lot	Plat Book	Page
							14	58
Brief Legal Description: <u>95 ac of LL 70, 71, 74, 75 LD 3</u>								

12-11-1942  
1942-1943  
1943-1944

1944-1945  
1945-1946  
1946-1947  
1947-1948

97 55

97 55

97 55

15-351

28-525

5-410


2-427

15-351

Property Acquired From:	3-6-01 D.D. 0306	MAP BLOCK	PAR SUB
Acct. No.	NEW: 0301		080 - C
			Photo Call No
			032

3-6		80C
Map	Block	Parcel

Date	Grantor (From)	Grantee (To)	D.B.	Pg.	Type	W.D. Cons
3/88	KUB/KENDALL, FULTON LATHAM, HOLLIS	MADELIN G. PHELPS, KENNETH W. & E	696	579	W	170. <sup>00</sup>
6/91	MADELIN G. & PHELPS, KENNETH W.	COBB COUNTY-MARIETTA WATER AUTHORITY	1009	98	W	194. <sup>00</sup>
<p>DELETE &amp; COMBINE          WITH 42-7 PER OFFICE          AT REQUEST R.G.</p>						
City		G.M.D.	L.D.	L.L.	Dimensions	Acreage
With			3	3, 4		Return Deed Plat Comp. Used
Assessors			4	341		40-
Subdivision			Block	Lot	Plat Bk.	Page
64					35	21
Brief Legal Description						









Name On Return: BALL GROUND, GA.

2-101  
Photo Call No.

3-6 58  
Map Block Parcel

Name On Deed:

Property Address:

Property Acquired From:

Acquired By: Deed Will \_\_\_\_\_ Approximate Date Acquired: \_\_\_\_\_ Recorded Yes \_\_\_ No \_\_\_ D.B. \_\_\_ Pg. \_\_\_ Size: (Dim. or Ac.)

Bounded By: N: \_\_\_\_\_ S: \_\_\_\_\_ E: \_\_\_\_\_ W: \_\_\_\_\_

Date	Grantor (From)	Grantee (To)	D.B.	Pg.	Type	W.D. Cons.
2/23/66	Sewell, Blanche Jordan	Parker, Barbara J. <sup>clayton O. &amp;</sup>	83	148	WD	—
7/17/63	" " "	" " "	70	87	WD	<sup>55</sup> IRS
5-14-74	" " "	" " "	163	461	WD <sup>&amp; Corr.</sup>	

City	G.M.D.	L.D.	L.L.	Dimensions	Acreage				
					Return	Deed	Plat	Comp.	Used
		3	213 220	210' x 420'					

Subdivision	Block	Lot	Plat Book	Page
	Block #2		2	23

Brief Legal Description: W/S Hopkins Rd.


1946

Name On Return:	626 Ros Smyrna	MAP OLD: 0306	BLOCK	PAR 057	SUB	3-6		57
Name On Deed:		NEW: 0301		Part 034	Car No	Map	Block	Parcel

Property Address:	Property Acquired From:				
Acquired By:	Deed ___ Will ___	Approximate Date Acquired:	Recorded Yes ___ No ___	D.B. ___ Pg. ___	Size: (Dim. or Ac.)
Bounded By:	N.	S.	E.	W.	

Date	Grantor (From)	Grantee (To)	D.B.	Pg.	Type	W.D. Cons.
?	Eaton, Mrs. Harold et al	Sewell, Blanche Jordan	44	367	WD	—
4/16/01	SEWELL, BLANCHE N.	JORDAN, WILLIAM GLENN	4542	477	W/D	10. <sup>00</sup>

City	G.M.D.	L.D.	L.L.	Dimensions	<del>3.5 AC</del> Acreage	5.72			
		3	213 220	* 3.78 AC <sup>±</sup>	Return	Deed	Plat	Comp.	Used
						1712	1712	49 <sup>±</sup>	1712
Subdivision					Block	Lot	Plat Book	Page	
J.T. Jordan Estate					Tract	2		2	23
Brief Legal Description:					T. 4200 S. LL 213-220 LD 3		65	149	
* ADJUSTED ACREAGE PER 2001 DEED 4542-477 6/19/01									



Found for 1984


Property	MAP	BLOCK	PAR	SUB
Acquired From: <i>D. O. T.</i>	OLD: 0306		056	A
Acct. No.	NEW: 0301		Photo 035	Call No

<i>3-6</i>		<i>56A</i>
Map	Block	Parcel

Date	Grantor (From)	Grantee (To)	D.B.	Pg.	Type	W.D. Cons
1982	<i>D. O. T.</i>	<i>JORDAN, RILEY &amp; INGRAM, IRETA J.</i>	329	628	QC	-

*DELETE  
TO BE A  
DUPLICATIONS OF PART  
21 - 1/16/08*

City	G.M.P.	L.D.	L.L.	Dimensions	Acreage				
					Return	Deed	Plat	Comp.	Used
		3	213						<i>104A</i>
Subdivision					Block	Lot	Plat Bk.	Page	
Brief Legal Description									





54

Name On Return: <b>BALL G.</b>	MAP --- BLOCK	PAR --- SUB	OLD: 0306	054	
Name On Deed:	NEW: 0301		Photo 036	Lot No	

3-6		54
Map	Block	Parcel

Property Address:	Property Acquired From:				
Acquired By:	Deed Will	Approximate Date Acquired:	Recorded Yes No	D.B. Pg.	Size: (Dim. or Ac.)
Bounded By:	N.	S.	E.	W.	

Date	Grantor (From)	Grantee (To)	D.B.	Pg.	Type	W.D. Cons.
8/15/16	Jordan, Clarence	Jones, Wynona Jordan	73	264	WD	---
'77	JONES, WYOLENE J.	Jordan, Lillie H.	231	518	W	---
12-28-77	Jordan, Lillie H.	Jones, James Harold & Wynona <sup>Mrs.</sup>	246 231	650 519	w W	700 ---

City	G.M.D.	L.D.	L.L.	Dimensions	*13.44 AC ±	Acreage 12.44			
		3	213	210' x 420'	Return	Deed	Plat	Comp.	Used
						1		75	1
Subdivision					Block	Lot	Plat Book	Page	

Brief Legal Description: C/S Hopkins P.O. \* PARCEL 3-6-54 COMBINED PER OWNER &  
B.O.A. OFFICE REQUEST: 8/12/93

\* 210x420 according to Mr.  
Clarence Tondaw 12-14-70

MAP BLOCK PAR SUB  
 OLD: 0306 056  
 NEW: 0301 037

3-6		56
Map	Block	Parcel

Name On Return: BALL  
 Name On Deed:

Property Address: \_\_\_\_\_ Property Acquired From: \_\_\_\_\_

Acquired By: Deed Will \_\_\_\_\_ Approximate Date Acquired: \_\_\_\_\_ Recorded Yes No \_\_\_\_\_ D.B. Pg. \_\_\_\_\_ Size: (Dim. or Ac.) \_\_\_\_\_

Bounded By: N. \_\_\_\_\_ E. \_\_\_\_\_ S. \_\_\_\_\_ W. \_\_\_\_\_

*COMBINE WITH DEED 12/12/92*

Date	Grantor (From)	Grantee (To)	D.B.	Pg.	Type	W.D. Cons.
8/15/42	Jordan, Clyde	Wolene J. Jones, Mrs. Bobbie L. Jones	68	204	WD	—
9/23/92	LYON, MRS. BOBBIE JORDAN	WOLENE J. JONES, J. HAROLD	1296	109	W	10.00

City	G.M.D.	L.D.	L.L.	Dimensions	Acreage				
					Return	Deed	Plat	Comp.	Used
3-6		3	213	210' x 210'					
Subdivision					Block	Lot	Plat Book	Page	

Brief Legal Description:  
 w/s Hopkins RD



MAP BLOCK PAR SUB


Name On Return: BALL GROVE	OLD: 0306	053	3-6		513
Name On Deed:	NEW: 0301	Plat 038 Call No.	Map	Block	Parcel

Property Address:			Property Acquired From:		
Acquired By:	Deed Will	Approximate Date Acquired:	Recorded Yes No	D.B. Pg.	Size (Dim. or Ac.)
Bounded By:	N.	S.	E.	W.	

Date	Grantor (From)	Grantee (To)	D.B.	Pg.	Type	W.D.Cons.
8/15/62	Jordan, Clarence	Darby, Mrs. Ruth Jordan	73	265	MD	—

City	G.M.D.	L.D.	L.L.	Dimensions	Acreage				
					Return	Deed	Plat	Comp.	Used
		3	213			1		1 1/2	1
Subdivision				Block	Lot	Plat Book	Page		

Brief Legal Description: sect 213 LP13



Property  
Acquired From:  
Acct. No.

MAP BLOCK PAR SUB  
 OLD: 0306 068 P  
 NEW: 0301 Photo 039 Call No.


3-6 68P  
 Map Block Parcel

Date	Grantor (From)	Grantee (To)	D.B.	Pg.	Type	W.D. Cons
8/84	PAUNE, DOUGLAS	STITT, KENNETH	414	53	W	5- <sup>30</sup>
5/88	STITT, KENNETH	POE, ROBERT L. SR. MARY F. SR.	711	368	W	75.00
4/19/09	POE, ROBERT L. SR. MARY F. SR.	THE ROBERT L. POE SR. & MARY F. POE REVOCABLE LIVING TRUST	9374	175	QC	-0-

City	G.M.D.	L.D.	L.L.	Dimensions	Acreage			
					Return	Deed	Plat Comp.	Used
		3	147 148			2.115		2.12


Subdivision	Block	Lot	Plat Bk.	Page
			26	91

Brief Legal Description









Name On Return:

2-209  
Photo Call No.

3-6 87A  
Map Block Parcel

Name On Deed:

Property Address:

Property Acquired From:

Acquired By: Deed Will Approximate Date Acquired: Recorded Yes No D.B. Pg. Size: (Dim. or Ac.)


Bounded By: N. S. E. W.

Date	Grantor (From)	Grantee (To)	D.B.	Pg.	Type	W.D. Cons.
8/2/74	LESTER J. DENNIS J. HENDRIX & STOWERS	RAY, HENRY LARRY	170	359	W	2 80
5/79	RAY, HENRY LARRY	JORDAN, Wm. GLENN JR.	263	21	W	2 80
6/80	JORDAN, Wm. GLENN JR.	Wm. GLENN JR & JORDAN, RUTH ANN	287	619	W	-0-

City	G.M.D.	L.D.	LL.	Dimensions	Acreage				
		3	148		Return	Deed	Plat	Comp.	Used
								3.3	3.3

Subdivision	Block	Lot	Plat Book	Page
			10	141

Brief Legal Description:




Name On Return:	MAP BLOCK PAR SUB OLD: 0306	087	3-6		87
Name On Deed:	NEW: 0301	Photo 041	Cell No.	Map	Block Parcel

Property Address:	Property Acquired From:				
Acquired By:	Deed Will	Approximate Date Acquired:	Recorded Yes No	D.B. Pg.	Size: (Dim. or Ac.)
Bounded By:	N.	S.	E.	W.	

Date	Grantor (From)	Grantee (To)	D.B.	Pg.	Type	W.D. Cons.
76	Lockman, Gary S.	Land, <sup>H.B.</sup> H.D. & Thelma	198	637	W	4 <sup>60</sup>
12/30/74	LAND, THELMA T.	LAND, H.B.	1996	015	W/D	-0-

City	G.M.D.	L.D.	L.L.	Dimensions	Acreage 12.27				
		3	148		Return	Deed	Plat	Comp.	Used
							12.27		16
Subdivision					Block	Lot	Plat Book	Page	

Brief Legal Description:



Name On Return:

Photo	Call No.

3-6		87
Map	Block	Parcel

Name On Deed:

Property Address:

Property Acquired From:

Acquired By:	Deed Will	Approximate Date Acquired:	Recorded Yes No	D.B. Pg.	Size: (Dim. or Ac.)
--------------	-----------	----------------------------	-----------------	----------	---------------------

Bounded By:	N.	S.	E.	W.
-------------	----	----	----	----

Date	Grantor (From)	Grantee (To)	D.B.	Pg.	Type	W.D.Cons.
3-23-72	HENDRIX, W.H. EST.	HENDRIX, LESTER J. 1/2	122	638	W/D	-
9-25-73	Hendrix, Lester J.	Stowers, Dennis J. 1/2	149	221	W	100
		SEE BACK				

City	G.M.D.	L.D.	L.L.	Dimensions	Acreage				
		3	148		Return	Deed	Plat	Comp.	Used
								18	18
Subdivision					Block	Lot	Plat Book	Page	

Brief Legal Description: Note on Back

(429.72)

Sold (1) Acre to Ray Mauldin D.B. 125-694

(7.24.73)

Bought Same (1) Acre back <sup>DB</sup> P

(210 x 210)



Name On Return:

Photo	Call No.

3-6		88
Map	Block	Parcel

Name On Deed:

Property Address:

Property Acquired From:

Acquired By: Deed Will \_\_\_\_\_ Approximate Date Acquired: Recorded Yes No \_\_\_\_\_ D.B. Pg. Size: (Dim. or Ac.)

Bounded By: N. S. E. W.

Date	Grantor (From)	Grantee (To)	D.B.	Pg.	Type	W.D.Cons.
4-29-72	HENDRIX LESTER J.	MAULDIN, RAY	125	694	w/d	1.00
4-24-73	Mauldin, RAY	Hendrix, Lester J.	141	151	w/d	1.00

City	G.M.D.	L.D.	L.L.	Dimensions	Acreage				
					Return	Deed	Plat	Comp.	Used
		3	148	210 X 210		1		1	1

Subdivision	Block	Lot	Plat Book	Page

Brief Legal Description:

Richard Michael Bruce	167-272	-	10%
DAVID SANDERS	167-270	-	15%
Wm. F. MORIE	167-268	-	15%
BRENDAN J. FRANK KALIN	167-278	-	25%
Richard S. Taylor	167-276	-	15%
John T. BORNER	167-274	-	10%
Gray S. Lockman	165-695	-	10%
	165-693	-	

Property Acquired From:
Acct. No.

Photo	Call No
-------	---------

03N01		42
Map	Block	Parcel

Date	Grantor (From)	Grantee (To)	D.B.	Pg.	Type	W.D. Cons
6/28/02	VICKI M. STRICKLAND JAMES E.	SANDRA SIMPSON, WILLIAM	5391	49	W/D	249. <sup>00</sup>
4/4/03	SANDRA SIMPSON, WILLIAM	HOWELL BRIDGE, LLC.	6054	347 349	g/c WD	281. <sup>00</sup>

City	G.M.D.	L.D.	L.L.	Dimensions	Acreage <u>2.44 AC</u>				
		3	141 142	1.44 Ac	Return	Deed	Plat	Comp.	Used
	Subdivision		147		Block	Lot	Plat Bk.	Page	

Brief Legal Description



Name On Return:	MAP BLOCK	PAR SUB	3-6	69D	
	OLD: 0306	069 D			
Name On Deed:	NEW: 0301	Photo Call No	Map	Block	Parcel
		042			

Property Address:	Property Acquired From:
-------------------	-------------------------


Acquired By:	Deed Will	Approximate Date Acquired:	Recorded Yes No	D.B. Pg.	Size: (Dim. or Ac.)
--------------	-----------	----------------------------	-----------------	----------	---------------------

Bounded By:	N.	S.	E.	W.
-------------	----	----	----	----


Date	Grantor (From)	Grantee (To)	D.B.	Pg.	Type	W.D. Cons.
7/80	SATERFIELD, ARNOLD <sup>1/2 int.</sup>	SATERFIELD, GERALDINE <sup>1/2 int.</sup>	288	589	W	-
2-28-86	Satterfield, Geradine & Arnold	Laird, Ann S. & Joseph P.	196 524	195 44	W 10	288.00
3/10/97	LAIRD, ANN S. & JOSEPH P.	STRICKLAND, JAMES E. <sup>Vicki M.</sup>	2647	40	W/D	100.00

City	G.M.D.	L.D.	LL.	Dimensions	Acreage	Return	Deed	Plat	Comp.	Used	
		3	141	2 AC. ± *46 AC. ±	*2.6 AC					5.37	
Subdivision 142, 147					Block	Lot	Plat Book	Page			

Brief Legal Description: \* PARCELS 68A & 69B HAD BEEN COMBINED BY TAX ASSESSORS OFFICE IN 1993?, WE FOUND 9-21-94 ??? \* ADJUSTED ACREAGE PER THIS 1994 DEED 7/10/97









Name On Return:	MAP: OLD: 0306	BLOCK:	PAR: 069	SUB:	3-6		69
Name On Deed:	NEW: 0301		Photo: 043	Call No.:	Map	Block:	Parcel
Property Address:				Property Acquired From:			
Acquired By:	Deed <input type="checkbox"/> Will <input type="checkbox"/>	Approximate Date Acquired:	Recorded Yes <input type="checkbox"/> No <input type="checkbox"/>	D.B. <input type="checkbox"/> Pg. <input type="checkbox"/>	Size: (Dim. or Ac.)		
Bounded By:	N.	S.	E.	W.			

Date	Grantor (From)			Grantee (To)		D.B.	Pg.	Type	W.D.Cons.	
4/79	HOWELL, THOMAS MARRION			HOWELL, JAMES ANDREAS		277	510	W	1 <sup>80</sup>	
10/29/99	HOWELL, JAMES ANDREAS			GEORGIA POWER COMPANY		3891	1165	W/D	2 TRACTS 105 <sup>08</sup>	
City		G.M.D.	L.D.	L.L.	Dimensions	<del>9.78 AC</del> - Acreage				
			3	141	9.168 AC	Return	Deed	Plat	Comp.	Used
										105
Subdivision						Block	Lot	Plat Book	Page	
								60	172	
Brief Legal Description: * ADJUSTED ACREAGE PER 1999 DEED 3891/1165. 1/25/00										



Duplicate

Name On Return: ~~Howell, Thomas H.~~

2-1811  
Photo Call No.

3-6 69  
Map Block Parcel

Name On Deed:

Property Address:

Property Acquired From:

Acquired By: Deed Will Approximate Date Acquired: Recorded Yes No D.B. Pg. Size (Dim. or Ac.)

Bounded By: N. S. E. W.

Date	Grantor (From)	Grantee (To)	D.B.	Pg.	Type	W.D. Cons.
<del>7-27-35</del>	<del>Howell, T. R.</del>	<del>Howell, G. R.</del>	<del>3</del>	<del>130</del>	<del>D</del>	<del>10' 50'</del>
<del>2/1/46</del>	<del>Howell, G. R.</del>	<del>Howell, James T. et al</del>	<del>14</del>	<del>566</del>	<del>D</del>	<del>5000' 50'</del>
12-13-71	HOWELL, GLENN R.	HOWELL, JAMES A. & THOMAS M.	120	259	W/D	-

City	G.M.D.	L.D.	L.L.	Dimensions	Acreage				
		3	141	11	Return	Deed	Plat	Comp.	Used
						40		35	40
Subdivision					Block	Lot	Plat Book	Page	
8.4									

Brief Legal Description: 40 - 8.4 - 141 - L D 3

49-383


MAP BLOCK PAR SUB  
 Property Acquired From: OLD: 0306 069 C  
 Acct. No. NEW: 0301 044

3-6		69C
Map	Block	Parcel

Date	Grantor (From)	Grantee (To)	D.B.	Pg.	Type	W.D. Cons
6-10-89	Howell, James A.	Gilbert, Kendra Howell, James A.	633	17	WD	-0-
2/9/01	GILBERT, KENDRA	HOWELL, JAMES ANTHONY	4454	17	WD	-0-
12/31/02	GEORGIA POWER COMPANY	" " "	5903	115	QC	-0- FOR .099 AC

City	G.M.D.	L.D.	L.L.	Dimensions	Acreage				
					Return	Deed	Plat	Comp.	Used
		3	141	11.04 AC				10.94	
Subdivision					Block	Lot	Plat Bk.	Page	

Brief Legal Description



Name On Return: BALL GROUND, GA.

Photo	Call No.
-------	----------

3-6		69c
Map	Block	Parcel

Name On Deed:

Property Address:

Property Acquired From:

Acquired By: Deed Will Approximate Date Acquired: Recorded Yes No D.B. Pg. Size (Dim. or Ac.)


Bounded By: N. S. E. W.

Date	Grantor (From)	Grantee (To)	D.B.	Pg.	Type	W.D.Cons.
6-10-70	BOLTON, JESSIE <sup>Mrs</sup> HOWELL	HOWELL, MARION A.	109	56	WD	—
11/79	HOWELL, JAMES T.	HOWELL, MARION A.	277	25	W	1 <sup>50</sup> <sub>AC.</sub>
6/86	HOWELL, MARION A.	HOWELL, JAMES A.	548	482	WD	-0-

City	G.M.D.	L.D.	L.L.	Dimensions	Return	Deed	Plat	Comp.	Used
		3	141			10.5		10.5	10.5


Subdivision	Block	Lot	Plat Book	Page

Brief Legal Description:  
 10.5 AC LL 141 LD 3









Name On Return:	MAP BLOCK PAR SUB OLD: 0306 069 A	3-6		69A
Name On Deed:	NEW: 0301	Photo 045	Call No.	Map Block Parcel

Property Address: <i>Taylor Howell Rd.</i>	Property Acquired From:
--	-------------------------

Acquired By:	Deed Will	Approximate Date Acquired:	Recorded Yes No	D.B. Pg.	Size: (Dim. or Ac.)
--------------	-----------	----------------------------	-----------------	----------	---------------------


Bounded By:	N.	S.	E.	W.
-------------	----	----	----	----

Date	Grantor (From)	Grantee (To)	D.B.	Pg.	Type	W.D. Cons.
6-10-70	Howell, <sup>et al</sup> ANNA.	Howell, JAMES T.	109	60	WD	—
11/79	Howell, MARION A.	" " "	277	24	W	1 <sup>30</sup> <sub>Ac.</sub>
7/21/03	Howell, JAMES T. (ESTATE)	Howell, DOROTHY D.	603A	236	EXEL'S DEED	

City	G.M.D.	L.D.	L.L.	Dimensions	47 AC = 9.66 Acreage 9.7 AC.
		3	141		Return Deed Plat Comp. Used
					10.6 10 10.6

Subdivision	Block	Lot	Plat Book	Page

Brief Legal Description:  
 10.6 AC LL 141 3 LD




Property Acquired From:	MAP BLOCK PAR SUB OLD: 0306 069 B
Acct. No.	NEW: 0301 Photo 046 Call No

3-6		69B
Map	Block	Parcel

Date	Grantor (From)	Grantee (To)	D.B.	Pg.	Type	W.D. Cons
2-28-86	Satterfield, Geraldine & Arnold	Haliday, Ann S. & Joseph	286 524	195 44	W/D	288
<p>TAX ASSESSORS HAD DELETED WITH A LOAD IN 1987 WE FOUND 9/21/94</p>						

City	G.M. D.S.	L.D.	L.L.	Dimensions	Acreage				
		3	141		Return	Deed	Plat	Comp.	Used
Subdivision					Block	Lot	Plat Bk.	Page	

Brief Legal Description




Name On Return:				3-6		69B	
Name On Deed:		Photo		Call No.		Map	
Property Address: TAYLOR HOWELL RD		Property Acquired From:					
Acquired By:	Deed ___ Will ___	Approximate Date Acquired:	Recorded Yes ___ No ___	D.B. ___ Pg. ___	Size: (Dim. or Ac.)		
Bounded By:	N.	S.	E.	W.			

Date	Grantor (From)	Grantee (To)	D.B.	Pg.	Type	W.D. Cons.
6-10-70	Howell, Glenn R.	BOLTON, Jessie Howell <sup>Mrs</sup>	109	58	WD	—
1-17-76	Bolton, Jessie Howell <sup>Mrs</sup>	Bolton, Lee W.	By	Probate	Court	
7/80	BOLTON, LEE W.	SATTERFIELD, ARNOLD	288	587	W	64 <sup>00</sup>

City	G.M.D.	L.D.	L.L.	Dimensions	Acreage				
					Return	Deed	Plat	Comp.	Used
		3	141			10.5	492	10	10.5
Subdivision					Block	Lot	Plat Book	Page	


Brief Legal Description:  
 10.5 Ac LL 141. LD 3





Name On Return:	MAP OLD: 0306	BLOCK	PAR 034	SUB A	3-6		34A
Name On Deed:	NEW: 0301		Photo 047	Call No.	Map	Block	Parcel
Property Address:	Property Acquired From:						
Acquired By:	Deed <input type="checkbox"/> Will <input type="checkbox"/>	Approximate Date Acquired:	Recorded Yes <input type="checkbox"/> No <input type="checkbox"/>	D.B. <input type="checkbox"/> Pg. <input type="checkbox"/>	Size: (Dim. or Ac.)		
Bounded By:	N.	S.	E.	W.			

Date	Grantor (From)	Grantee (To)	D.B.	Pg.	Type	W.D. Cons.
79	ROSS, MURIEL	ROSS, CHARLIE	265	802	W	
8-87	" "	ROSS, CH. & KIMBERLY H	1651	565	W	1.9 AC. -0-0
8/4/95	ROSS, KIMBERLY H.	ROSS CHARLIE	2146	334	DC	-0-
	City	G.M.D.	L.D.	L.L.	Dimensions	Acreage 2.22 AC.
			3	212 213		Return Deed Plat Comp Used
						1403 103
	Subdivision	Block	Lot	Plat Book	Page	
				15	154	
Brief Legal Description:						



Name On <del>Watkins, J.</del>	MAP	BLOCK	PAR	SUB	3-6	34	
Return: <del>Ball Ground</del>	OLD: 0306		034				
Name On Deed:	NEW: 0301		048		Map	Block	Parcel

Property Address:	Property Acquired From:				
Acquired By:	Deed Will	Approximate Date Acquired:	Recorded Yes No	D.B. Pg.	Size (Dim. or Ac.)
Bounded By:	N.	S.	E.	W.	

Date	Grantor (From)	Grantee (To)	D.B.	Pg.	Type	W.D.Cons.	
	<del>for reference</del>	<del>Watkins, J.M.</del>	<del>124</del>	<del>327</del>	<del>W/D</del>		
1-1-72	WATKINS, J.M. EST	ROSS, MURIEL WATKINS	124	327	W/D		
12/22/04	ROSS, MURIEL WATKINS	WATKINS & ROSS FAMILY LLC	759B 759B	323 320	QIC W/D		
	City	G.M.D.	L.D.	L.L.	Dimensions	92% Acreage 15.0-88	
	out		4	148 149	89.91 AC ± 74.23 AC ±	Return 380 Deed 80 Plat Comp. Used	
	Subdivisor 212, 213, 221, 226, 266, 267			Block	Lot	Plat Book	Page
	91 AC <sup>285</sup>			72.11 AC ± 69.87 AC ±			
Brief Legal Description: <del>Subct of</del> L.L. 148 · 149 · 212 · 213 · 221							
L03							

\* Deeds not found  
WD-464 Pine Bluff

Property Acquired From: 4B
Acct. No.

Photo	Call No
-------	---------

03N01		48A
Map	Block	Parcel


REC  
9/28/06

Date	Grantor (From)	Grantee (To)	D.B.	Pg.	Type	W.D. Cons
1/2/05	WATKINS & ROSS FAMILY, LLC	ROSS MURIEL WATKINS	9066	269	DC	-0-
3/28/07	ROSS, MURIEL WATKINS	THE MURIEL W. ROSS LIVING TRUST	9515	306	WD	-0-

City	G.M.D.	L.D.	L.L.	Dimensions	Acreage				
		3	211 212		Return	Deed	Plat	Comp.	Used
							2.24		2.24

Subdivision	Block	Lot	Plat Bk.	Page
			D.B. 9066	272

Brief Legal Description



Name On Wilson, Woodrow Return: Ball Ground,	MAP — BLOCK — PAR — SUB OLD: 0306	035	3-6	35
Name On Deed:	NEW: 0301	049	Map	Block Parcel

Property Address:	Property Acquired From:			
Acquired Deed ___ By: Will ___	Approximate Date Acquired:	Recorded Yes ___ No ___	D.B. ___ Pg. ___	Size: (Dim. or Ac.)
Bounded By: N.	S.	E.	W.	


Date	Grantor (From)	Grantee (To)	D.B.	Pg.	Type	W.D. Cons.
12/6/60	Wilson, Mrs. Caroline	Wilson, Woodrow	58	481	WD	
4/9/01	<sup>ESTATE</sup> WILSON, WOODROW	DONNA E. RAY, KEITH	4541	346	EX'S DEED	100.00

City out in	G.M.D.	L.D.	L.L.	Dimensions	Return	Deed	Plat	Comp.	Used
		4	210 211	12.12 ± 24.76 ±	52	87	52	52 ±	52
Subdivision					Block	Lot	Plat Book	Page	
XX 4.23 AC					XX 3.5 AC ±		2	191	

Brief Legal Description: 52 ac of PL 211-212-149 LD 3

~~RECALCULATED REMAINING ACREAGE AFTER SPLIT MADE PER 498 5/14/01~~

~~READJUSTED ACREAGE PER 2001 DEED 4541-346. 6/19/01~~





Property Acquired From: <b>49</b>
Acct. No.


Photo	Call No
-------	---------

<b>03N01</b>		<b>49A</b>
Map	Block	Parcel

Date	Grantor (From)	Grantee (To)	D.B.	Pg.	Type	W.D. Cons
12/5/00	WILSON, WOODROW (ESTATE)	RAY, KETH & DONNA	4390	302	EXEC. DEED	81.00

City	G.M.D.	L.D.	L.L.	Dimensions	Acreage				
		<b>\$</b>	149/211 E 212		Return	Deed	Plat	Comp.	Used
						8.34			8.34
Subdivision					Block	Lot	Plat Bk.	Page	

Brief Legal Description



Property Acquired From: 49
Acct. No.


Photo	Call No
-------	---------

03N01		49B
Map	Block	Parcel

Date	Grantor (From)	Grantee (To)	D.B.	Pg.	Type	W.D. Cons
?/3/01	ESTATE WILSON, WOODROW	DONNA RAY, KEITH &	4429	201	EX'S DEED	27.00

City	G.M.D.	L.D.	L.L.	Dimensions	Acreage				
		3	211 212		Return	Deed	Plat	Comp.	Used
						2.072			2
Subdivision					Block	Lot	Plat Bk.	Page	

Brief Legal Description



Property Acquired From: 3-6 OED: 0306	MAP BLOCK PAR SUB
Acct. No.	035 C
NEW: 0301	Photo Call No
	050


3-6		35c
Map	Block	Parcel

Date	Grantor (From)	Grantee (To)	D.B.	Pg.	Type	W.D. Cons
4/9/88	Wilson, Woodrow & Willie Mae	RAY, Keith	702	156	W	-0-
1/90	RAY, KEITH	Wilson, JOANNE R. <sup>Wood Row</sup> <del>1/2</del>	860	101	W	-0-
10/12/92	Wilson, Woodrow	RAY, KEITH 1/2 <del>EST.</del>	1308	852	W	-0-
1/26/00	RAY, KEITH & JOANNE	GEORGIA POWER COMPANY	4006	325	W/D	133. <sup>00</sup>

City	G.M.D.	L.D.	L.L.	Dimensions	Acreage				
		3	149		Return	Deed	Plat	Comp.	Used
						2.0			

Subdivision	Block	Lot	Plat Bk.	Page
			61	181

Brief Legal Description: ~~1/2 SECTION 18 TOWNSHIP 18 N RANGE 18 E~~



Ac. 8-2-85


Property Acquired From:	MAP BLOCK PAR SUB OLD: 0306 035 B	3-6		35B
Acct. No.	NEW: 0301	Map	Block	Parcel

SEE 4372-41:59 BC'S -0-

Date	Grantor (From)	Grantee (To)	D.B.	Pg.	Type	W.D. Cons
7/81	WILSON, WOODROW & WILLIE MAE	WOFFORD, JOHN & JANE	472	530	W	18 <sup>00</sup>
12-6-86	Wofford, John	Wofford, Jane	8516	344	OC	-0-
			609	583	WD	-0-
1/17/06	WOFFORD, JANE E.	TURNER, DALE	8516	347	WD	1,716 <sup>00</sup>
1/17/06	TURNER, DALE	EMERALD LAND & DEVELOPMENT, LLC.	8516	351	WD	1,950 <sup>00</sup>

City	G.M.D.	L.D.	L.L.	Dimensions	Acreage		
		3	149	<del>**36.92 AC*</del> 34.92 AC*	Return	Deed	Plat Comp.
						959	959
Subdivision				140 *** 39 AC	Block	Lot	Plat Bk. Page

Brief Legal Description: ~~PARCEL 3-6-52 COMBINED PER OWNER & B.O.A. REQUEST.~~  
 \*\* PARCEL 51A COMBINED PER OWNER & TAX ASSESSORS REQUEST. 2/9/04 90/21/93  
 \*\*\* ADJUSTED ACREAGE PER 2006 DEEDS 8516-344-351. 5/30/06






Property Acquired From: <b>51</b>
Acct. No.

Photo	Call No
-------	---------

<b>03N01</b>		<b>51A</b>
Map	Block	Parcel

Date	Grantor (From)	Grantee (To)	D.B.	Pg.	Type	W.D. Cons	
7/3/03	WOFFORD, JANE E.	WOFFORD, JOHN W.	6298	265	D/C	Ø	
7/3/03	WOFFORD, JOHN W.	WOFFORD, JANE E.	6307	128	D/C	Ø	
<p><b>DELETE 51 PER OWNER'S REQUEST 8/9/04</b></p> <p><b>WITH 51 AT ASSESSOR'S REQUEST</b></p>							
City	M.D.	L.D.	L.L.	Dimensions	Acreage		
		3	149		Return	Deed	
						Plat Comp.	
						Used	
					2	2	
Subdivision				Block	Lot	Plat Bk.	Page
						32	130
Brief Legal Description							



MAP BLOCK PAR SUB

Name On Return: OLD: 0306 052

Name On Deed: NEW: 0301 052

3-6		52
Map	Block	Parcel

Property Address: \_\_\_\_\_ Property Acquired From: \_\_\_\_\_

Acquired By: Deed  Will  Approximate Date Acquired: \_\_\_\_\_ Recorded Yes  No  D.B. \_\_\_\_\_ Pg. \_\_\_\_\_ Size: (Dim. or Ac.) \_\_\_\_\_

Bounded By: N. \_\_\_\_\_ E. \_\_\_\_\_ W. \_\_\_\_\_

Date	Grantor (From)	Grantee (To)	D.B.	Pg.	Type	W.D. Cons.
10/82	Wofford, John	Wofford, Jane E. <sup>1/2 int.</sup>	330	899	W	-0-
12-6-86	Wofford, John	Wofford, Jane E.	609	582	W	-0-


City: \_\_\_\_\_ G.M.D. \_\_\_\_\_ L.I. \_\_\_\_\_ Dimensions: 29.33 AC = Acreage 30.33

Return	Deed	Plat	Comp.	Used

Subdivision: \_\_\_\_\_ Block: \_\_\_\_\_ Lot: \_\_\_\_\_ Plat Book: \_\_\_\_\_ Page: \_\_\_\_\_

Brief Legal Description: \_\_\_\_\_

DELETE WITH ORIGINAL  
 DEED FILE 10/18



Duplicate

Name On Return: Wofford, Mrs. Theodore  
BALL GROUND, GA

2-179  
 Photo Call No.

3-6 52  
 Map Block Parcel

Name On Deed:


Property Address:

Property Acquired From:


Acquired By: Deed Will Approximate Date Acquired: Recorded Yes No D.B. Pg. Size: (Dim. or Ac.)

Bounded By: N. S. E. W.

Date	Grantor (From)	Grantee (To)	D.B.	Pg.	Type	W.D. Cons.
2/19/54	Price, Vera	Wofford, Theodore J	29	228	D	1 <sup>10</sup> / IRS
	Wofford, Theo. EST.	Byers, Mrs. Gille Dean	By	will		
10/14/75	Byers, Mrs. Gille D.	Wofford, John	187	735	W	1 <sup>00</sup>
	City	G.M.D.	L.D.	L.L.	Dimensions	Acreage
			3	140		Return Deed Plat Comp. Used
						40 40± 40
	Subdivision	Block	Lot	Plat Book	Page	
Brief Legal Description: 40 ac of L.L. 140 L.D. 3						















Name - On Return:	MAP BLOCK	PAR SUB	3-6		71 etc C		71C
Name - On Deed:	OLD: 3-6	all No	03-01		054		Map Block Parcel
Property Address:	Property Acquired From:						
Acquired By:	Deed Will	Approximate Date Acquired:	Recorded Yes No	D.B. Pg.	Size: (Dim. or Ac.)		
Bounded By:	N.	S.	E.	W.			

Date	Grantor (From)	Grantee (To)	D.B.	Pg.	Type	W.D. Cons.		
2/75	Wofford, Ann <sup>1/2 int.</sup>	Wofford, John	187	734	W	1-		
10/82	Wofford, John <sup>1/2 int.</sup>	Wofford, Jane E.	330	900	W	-0-		
1-28-86	Wofford, John & Jane E.	Laird, Ann S & Joseph P.	507	579	W	2 Lots 98.00		
City		G.M.D.	L.D.	L.L.	Dimensions	1.13 M. ± Acreage ± ± ±		
			3	77		Return Deed Plat Comp. Used		
Subdivision					Block	Lot	Plat Book	Page
Brief Legal Description: 2/21/94 adjust acreage Parcel 52A Combined 2/21/94 (was previously deleted from 1993 digest)?								



Name On Return:

Photo	Call No.

3.6		71C
Map	Block	Parcel

Name, On Deed:

Property Address:

Property Acquired From:


Acquired By: Deed  Will  Approximate Date Acquired: Recorded Yes  No  D.B.  Pg.  Size: (Dim. or Ac.)

Bounded By: N. S. E. W.

Date	Grantor (From)	Grantee (To)	D.B.	Pg.	Type	W.D.Cons.
9-17-73	RAY T. D.	Page, Ricky & Sheila	155	386	w	1.00
10/17/71	PAGE, Ricky & Sheila	Wofford, John & Ann	178	81	w	-
2/25/75	Wofford, John Ann 1/2	Wofford John 1/2	187	734	w	

City	G.M.D.	L.D.	L.L.	Dimensions	Acreage				
					Return	Deed	Plat	Comp.	Used
		3	77			0.75			0.75
Subdivision					Block	Lot	Plat Book	Page	


Brief Legal Description:



Property Acquired From:	MAP OLD: 0306	BLOCK	PAR 071	SUB B	3-6		71B
Acct. No.			Photo	Call No	Map	Block	Parcel
	NEW: 0301		055				

Date	Grantor (From)	Grantee (To)	D.B.	Pg.	Type	W.D. Cons
12/17/92	<del>H. STEVE</del> ABERNATHY, H. STEVE	<del>H. STEVE</del> ABERNATHY ALICE LESLIE	1362	216	W	-0-
12/29/92	ANCE LESLIE & ABERNATHY, H. STEVE	L. REBECCA ABERNATHY (TRUSTEE) ABERNATHY, JESSICA E 1/4 INT.	1362	210	W	-0-
12/29/92	" " "	SARA CHARLOTTE ABERNATHY, C. HITE INT	1362	212	W	-0-
12/29/92	" " "	L. REBECCA ABERNATHY (TRUSTEE) ABERNATHY, SARA KRISTEN 1/4 INT	1362	214	W	-0-
12/18/01	L. REBECCA ABERNATHY (TRUSTEE) (P) SARAH KRISTEN ABERNATHY	1/4 INT. ABERNATHY, SARAH KRISTEN	5292	416	W/D	2 TRACTS -0-
9/29/05	ESTATE ABERNATHY, CHARLES HAROLD	1/2 INT. ABERNATHY, SARA CHARLOTTE	8273	367	DEED	EX 15 2 TRACTS -0-
	City	G.M.D.	L.D.	L.L.	Dimensions	Acreage
				3	77	
	Subdivision	Block	Lot	Plat	Bk.	Page
Brief Legal Description						

REC 2  
8/10/02





Property Acquired From:
Acct. No.


Photo	Call No

3-6		71B
Map	Block	Parcel

Date	Grantor (From)	Grantee (To)	D.B.	Pg.	Type	W.D.Cons
3/13/87	Page, Plassie Ray	Baker, Elliott R. et al.	609	560	W/D	126.30
88	<del>1/3 Int</del> BAKER, ELLIOTT R. <del>1/3 Int</del>	<del>1/3 Int</del> ABERNATHY, H. STEVE	699	132	W	2 TR'S 8.00
6/88	HARRIS, DAVE	" " <del>1/3 Int</del>	719	177	W	2 TR'S 9.30

City	G.M.D.	L.D.	L.L.	Dimensions	Acreage				
					Return	Deed	Plat	Comp.	Used
		3	77					14±	
Subdivision					Block	Lot	Plat	Bk.	Page

Brief Legal Description



Name On Return: ~~PLASSIE~~ BALL GROUND

Photo	Call No.
-------	----------

3-6		71B
Map	Block	Parcel

Name On Deed:

Property Address:

Property Acquired From:

Acquired By: Deed Will — Approximate Date Acquired: Recorded Yes — No — D.B. — Pg. — Size: (Dim. or Ac.)

Bounded By: N. S. E. W.

Date	Grantor (From)	Grantee (To)	D.B.	Pg.	Type	W.D. Cons.
5-1-77	RAY, T.D.	PLASSIE, DONALD H.	113	325	WD	1.00
10-25-77	RAY, T.D.	Page, Donald H. + Plassie Ray	228	269	GWD	0-
12/79	PAGE, DONALD H.	PAGE, PLASSIE RAY	278	181	W	0-

City	G.M.D.	L.D.	L.L.	Dimensions	Acreage				
		3	77		Return	Deed	Plat	Comp.	Used
					Dim			1.40	1.40
Subdivision					Block	Lot	Plat Book	Page	

Brief Legal Description:



Name On Return:	MAP OLD: 0306	BLOCK	PAR 070	SUB	3-6		70
Name On Deed:	NEW: 0301		Plot 056	Call No	Map	Block	Parcel
Property Address:				Property Acquired From:			
Acquired By:	Deed ___ Will ___	Approximate Date Acquired:	Recorded Yes ___ No ___	D.B. ___ Pg. ___	Size: (Dim. or Ac.)		
Bounded By:	N.	S.	E.	W.			

Date	Grantor (From)	Grantor (To)			D.B.	Pg.	Type	W.D. Cons.			
10/3/64	COWART, BENJAMIN B.	INGRAM, RASTUS			75	160	WD	6 <sup>05</sup> / <sub>1RS</sub>			
12/84	INGRAM, RASTUS	QUARLES, ANITA JOAN			430	623	W	20 <sup>00</sup>			
7/90	QUARLES, ANITA JOAN	QUARLES, LARRY F.			882	167	W	-0-			
City		G.M.D.	L.D.	L.L.	Dimensions		Acreage				
			3	77			Return	Deed	Plat	Comp.	Used
								5		5	5
Subdivision					Block	Lot	Plat Book	Page			
Brief Legal Description: <u>Section 77 L03</u>											

5<sup>th</sup> ea

w/ 75<sup>th</sup> - 160

4477

3<sup>rd</sup> ea

Bp. w/s Cantonville Rd,

w/ 400' to VASHT, Smith line,

5600' along " " "

to John Fouts Rd, E along

" " " " 400' to Greenville

Rd, N a long A Retraville Rd


600' to BP

Property Acquired From:	MAP OLD: 0306	BLOCK	PAR 071	SUB E	36		71E
Acct. No.			Photo	Call No	Map	Block	Parcel

NEW: 0301 057

Date	Grantor (From)	Grantee (To)	D.B.	Pg.	Type	W.D. Cons	
12/17/92	<del>1/2 INT.</del> ABERNATHY, H. STEVE	<del>1/2 INT.</del> ABERNATHY, ALICE LESLIE	1362	216	W	-0-	
12/29/92	ALICE LESLIE ABERNATHY, H. STEVE &	L. REBECCA ABERNATHY (TRUSTEE) ABERNATHY, JESSICA E. 1/4 INT.	1362	210	W	-0-	
12/29/92	" " "	SARA CHARLOTTE ABERNATHY, C. H. & 1/2 INT.	1362	212	W	-0-	
12/29/92	" " "	L. REBECCA ABERNATHY (TRUSTEE) ABERNATHY, SARA KRISTEN 1/4 INT.	1362	214	W	-0-	
12/18/01	L. REBECCA ABERNATHY (TRUSTEE) (P) SARAH KRISTEN ABERNATHY	1/4 INT. ABERNATHY, SARAH KRISTEN	5292	416	W/D	2TRACTS -5-	
9/29/05	<del>ESTATE</del> ABERNATHY, CHARLES HAROLD	1/2 INT. ABERNATHY, SARA CHARLOTTE	8273	367	EX'S DEED	2TRACTS -0-	
City		G.M.D.	L.D.	L.L.	Dimensions		Acreage
				3	77		Return Deed Plat Comp. Used
Subdivision		Block	Lot	Plat Bk.	Page		
				20	197		
Brief Legal Description							

Rise  
8/12/92





Property Acquired From:
Acct. No.

Photo	Call No
-------	---------


3-6		71E
Map	Block	Parcel

Date	Grantor (From)	Grantee (To)	D.B.	Pg.	Type	W.D. Cons
88		BAKER, ELLIOTT R. <sup>6 1/2</sup> INT.				
6/88	HARRIS, DAVE	ABERNATHY, H. STEVE <sup>2 1/2</sup> INT.	719	177	W	2 TR'S C. 30

City	G.M.D.	L.D.	L.L.	Dimensions	Acreage				
		3	77		Return	Deed	Plat	Comp.	Used
							5.70		5.7

Subdivision	Block	Lot	Plat Bk.	Page
			20	197

Brief Legal Description



Name On Return:

Photo	Call No.

3-6		71E
Map	Block	Parcel

Name On Deed:

Property Address:

Property Acquired From:

Acquired By: Deed  Will  Approximate Date Acquired: Recorded Yes  No  D.B.  Pg.  Size: (Dim. or Ac.)


Bounded By: N. S. E. W.

Date	Grantor (From)	Grantee (To)	D.B.	Pg.	Type	W.D. Cons.
8/82	RAY, BONNIE J.	PAGE, PLASSIE RAY	327	335	W	1 <sup>30</sup>
3/13/87	PAGE, PLASSIE RAY	Baker, Elliott R. et al	609	560	W.D.	12 <sup>30</sup>
88	BAKER, ELLIOTT R. <sup>2/3 INT</sup>	ABERNATHY, H. STEVE <sup>1/3 INT</sup>	699	132	W	2 TRS 2.00

City	G.M.D.	L.D.	L.L.	Dimensions	Acreage				
		3	77		Return	Deed	Plat	Comp.	Used
							5.70		5.7

Subdivision	Block	Lot	Plat Book	Page
			20	197

Brief Legal Description:



Name On Return: MAP BLOCK  
 OLD: 0306

PAR SUB  
 071 D

3-6		710
Map	Block	Parcel

Name On Deed: NEW: 0301

Photo Call No  
 058

Property Address:

Property Acquired From:

Acquired By: Deed  Will  Approximate Date Acquired: Recorded  Yes  No D.B.  Pg.  Size: (Dim. or Ac.)

Bounded By: N. S. E. W.

Date	Grantor (From)	Grantee (To)	D.B.	Pg.	Type	W.D. Cons.
8/82	RAY, BONNIE	SMITH, ESSIE FAYE	327	336	W	1 <sup>00</sup>

DELETED WITH NEW OWNER'S OFFICE  
 PER ASSES. REQUEST 3/31/96  
 COMBINE 60/147

City	G.M.D.	L.D.	P.L.L.	Dimensions	Acreage				
					Return	Deed	Plat	Comp.	Used
							4.52		
Subdivision					Block	Lot	Plat Book	Page	
							20	197	

Brief Legal Description:



Name On Return:	BALL G	MAP BLOCK PAR SUB OLD: 0306 071 A	3-6		71A
Name On Deed:		NEW: 0301	Map	Block	Parcel

Property Address:	Property Acquired From:
-------------------	-------------------------

Acquired By:	Deed Will	Approximate Date Acquired:	Recorded Yes No	D.B. Pg.	Size: (Dim. or Ac.)
--------------	-----------	----------------------------	-----------------	----------	---------------------

Bounded By:	N.	S.	E.	W.
-------------	----	----	----	----

Date	Grantor (From)	Grantee (To)	D.B.	Pg.	Type	W.D. Cons.
5-4-70	INGRAM, PASTUS	Brenda I. QUARLES, LARRY +	230 106	253 293	W W	— —
7/89	QUARLES, BRENDA I.	QUARLES, LARRY	803	220	QC	—

City	G.M.D.	L.D.	L.L.	Dimensions	Acreage				
					Return	Deed	Plat	Comp.	Used
		3	77			1.10		1.10	1.10
Subdivision					Block	Lot	Plat Book	Page	

Brief Legal Description:  
 1.10 AC LL 77 LD 3

10/10/10



Property Acquired From:
Acct. No.

Photo	Call No
-------	---------

03N01		60
Map	Block	Parcel

Date	Grantor (From)	Grantee (To)	D.B.	Pg.	Type	W.D. Cons
11/1/02	SMITH, ESSIE FAYE	ATLANTA COMMERCIAL BROKERS, INC	5054	457	WD	2 PARCELS 210 <sup>00</sup>
11/1/02	ESSIE FAYE SMITH, JAMES A.	" " " "	5054	455	R/C	2 PARCELS 0
7/8/03	ATLANTA COMMERCIAL BROKERS, INC	STOWERS, DENNIS	6882 6341	96 171	RETEL WD	3 PARCELS 350 <sup>00</sup>
7/29/04	STOWERS, DENNIS	PP&H PROPERTIES, LLC	7596	79	WD	129 <sup>00</sup>

City	G.M.D.	L.D.	L.L.	Dimensions	Acreage <del>4.34</del> 2.66ac				
		3	77	<del>0.89ac</del> 1.87ac	Return	Deed	Plat	Comp.	Used
Subdivision					*40.93ac	Block	Lot	Plat Bk.	Page
								75 20	199 197
Brief Legal Description * ACRES ADJUSTED PER 2004 DEED 7596/79 1/7/05									



Name On Return: <i>BALL G</i>	MAP OLD: 0306	BLOCK	PAR 051	SUB	3-6		51
Name On Deed:	NEW: 0301		Photo 060	Call No.	Map	Block	Parcel

Property Address:				Property Acquired From:			
Acquired By:	Deed Will	Approximate Date Acquired:	Recorded Yes No	D.B. Pg.	Size (Dim. or Ac.)		
Bounded By:	N.	S.	E.	W.			

Date	Grantor (From)	Grantee (To)	D.B.	Pg.	Type	W.D. Cons.
12/31/68	RAY, T. D.	SMITH, HOMER A. FAY E.	99	199	WD	
11/82	SMITH, HOMER A.	SMITH, ESSIE FAYE	332	194	W	-0-
11/102	SMITH, JAMES A.	" " "	309	452	QIC	2 PARCELS

City	G.M.D.	L.D.	L.L.	Dimensions	4.34 AC	Acreage <del>6.52 AC</del>			
		3	77	220' x 40'	Return	Deed	Plat	Comp.	Used
						2			

Subdivision	Block	Lot	Plat Book	Page
			20	197

Brief Legal Description: *H, L \*NEW #3-1-58 COMBINED PER OWNER & TAX ASSESSORS OFFICE REQUEST. 3/31/95*



Property Acquired From:
Acct. No. <u>60</u>

Photo	Call No
-------	---------

<u>3-1</u>		<u>10A</u>
Map	Block	Parcel

REF 12/28/09

Date	Grantor (From)	Grantee (To)	D.B.	Pg.	Type	W.D. Cons
1/6/97	SMITH, ESSIE FAYE	SMITH, <sup>ESSIE F. A. &amp;</sup> JAMES A.	2661	256	OC	-0-
11/1/02	SMITH, JAMES A.	SMITH, ESSIE FAYE	5654	452	Q/C	2 PARCELS <del>10</del>
11/1/02	SMITH, ESSIE FAYE	ATLANTA COMMERCIAL BROKERS, INC	5654	457	WD	2 PARCELS 210.00
11/1/02	SMITH, <sup>ESSIE FAYE &amp;</sup> JAMES A.	" " " "	5654	455	Q/C	2 PARCELS <del>0</del>
7/8/03	ATLANTA COMMERCIAL BROKERS, INC	STOWERS DENNIS	6882 6341	96 171	REC WD	3 PARCELS 350.00
10/24/03	STOWERS, DENNIS	SHARON M. STONE, JEFFREY A. \$	7596	37	WD	67.50
City		G.M.D.	L.D.	L.L.	Dimensions	Acreage
			3	77	1.93AC	
		Return	Deed	Plat	Comp.	Used
			2.18+			2.18+
Subdivision		Block	Lot	Plat	Bk.	Page
				71		92
Brief Legal Description						



Property Acquired From: <b>60</b>
Acct. No.

Photo	Call No
-------	---------

<b>03N01</b>		<b>60B</b>
Map	Block	Parcel

Found & Cont.  
 3/14/06

Date	Grantor (From)	Grantee (To)	D.B.	Pg.	Type	W.D. Cons
3/28/03	ATLANTA COMMERCIAL BROKERS, INC.	LATHEM, WILLIAM SCOTT	6074	253	WD	120.00
1/28/04	LATHEM, SCOTT	PPH PROPERTIES, LLC	7596	51	WD	2 TRACTS 368.60

City	G.M.D.	L.D.	L.L.	Dimensions	Acreage				
					Return	Deed	Plat	Comp.	Used
		3	77			1676			1.68

Subdivision	Block	Lot	Plat Bk.	Page
COUNTRY MEADOWS COMMERCIAL BUS. PARK		6		

Brief Legal Description





Property

Acquired From: 60

Acct. No.

Photo

Call No

03N01

Map

Block

60C

Parcel

Date	Grantor (From)	Grantee (To)	D.B.	Pg.	Type	W.D. Cons
11/25/03	STOWERS, DENNIS	LATHEN, SCOTT	7596	44	WD	72 <sup>90</sup>
1/28/04	LATHEN, SCOTT	PPH PROPERTIES, LLC	7596	51	WD	386 <sup>60</sup>

City

G.M.D.

L.D.

L.L.

Dimensions

Acreage

Return

Deed

Plat

Comp.

Used

3

77

1.00

1

Subdivision

Block

Lot

Plat Bk.

Page

75

199

Brief Legal Description

PEL-12/28/04



Property Acquired From: 3-6-111	MAP: 0306	BLOCK: 071	PAR: G	SUB: 061
Acct. No.	NEW: 0301	Phone	Call No	

3-6		716
Map	Block	Parcel

Date	Grantor (From)	Grantee (To)	D.B.	Pg.	Type	W.D. Cons
6/87	EDWARDS ETHER MACK	HICKS MACK	644	359	W	1.00
2-88	HICKS MACK	PERSONSON, CARL C.	690	601	W	1.00

V  
 SEEMS TO BE  
 A DUPLICATION OF  
 PART OF 6-3 AFF  
 RE-RECORDING SURVEY  
 LEADS 8/25/07

City	G.M.D.	L.D.	L.L.	Dimensions	Acreage			
		3	77	125x125	Return	Deed	Plat Comp.	Used
Subdivision					Block	Lot	Plat Bk.	Page

Brief Legal Description



Property Acquired From:
Acct. No.

Photo	Call No
-------	---------

03ND1		62
Map	Block	Parcel

Date	Grantor (From)	Grantee (To)	D.B.	Pg.	Type	W.D. Cons
5/14/07	STONE, JEFFREY A. BELAFI, SANDOR	PPH PROPERTIES, LLC	91000	214	WD	318.00

City	G.M.D.	L.D.	L.L.	Dimensions	Acreage 24 AC				
		3	77		Return	Deed	Plat	Comp.	Used

Subdivision	Block	Lot	Plat Bk.	Page

Brief Legal Description



Property Acquired From:	MAP BLOCK PAR SUB OLD: 0306 071 F	3-6	71F
Acct. No.	NEW: 0301	Map	Block Parcel

Date	Grantor (From)	Grantee (To)	D.B.	Pg.	Type	W.D. Cons	
2-88	<del>ERROR CORRECTION</del> FICKS, MATT	<del>DEED PARCEL 71G</del> PATTERSON, CARL C.	690	611	W	1.50	
		EDWARDS, ETHEL MAE ATLANTA					
6/25/03	EDWARDS, ETHEL MAE	COMMERCIAL BROKERS, INC	6341	167	WD	1.00	
6/26/03	TALLEY LOUISE ATLANTA	" " "	6341	169	Q/C	0	
7/8/02	COMMERCIAL BROKERS, INC	STOWERS, DENNIS	6882 6341	96 171	REPER C WD	3 PARCELS 350.00	
10/24/03	STOWERS, DENNIS	STONE, JEFFREY A. BELAFI, SANDER	7596	28	WD	174.80	
City		G.M.D.	L.D.	L.L.	Dimensions	Acreage	* 2.44c
			3	77		Return	Deed
							Plat Comp.
							Used
							175
Subdivision			Block	Lot	Plat Bk.	Page	
				1	20	197	
Brief Legal Description * PART OF PARCELS 601 60A SPLIT TO THIS PARCEL PER							
2004 DEED 7596/28 1/105							

RE 12/20/04





Name On Return:

Photo Call No.

3-6 71F  
Map Block Parcel

Name On Deed:

Property Address:

Property Acquired From: 1985 deed from parcel 50 Parker

Acquired By: Deed Will Approximate Date Acquired: Recorded Yes No D.B. Pg. Size (Dim. or Ac.)

Bounded By: N. S. E. W.

Date	Grantor (From)	Grantee (To)	D.B.	Pg.	Type	W.D. Cons.
8/82	RAY, BANNIE S.	EDWARDS, ETHEL MAE	327	700	W	-0-
1/85	TALLEY, LOUISE	" " "	437	587	W	-0- <sup>dm</sup>

~~6/29/87~~ ~~Edwards, Ethel Mae Hicks, Mack~~  
 ERROR SUB 71G  
 City G.M.D. L.D. L.L. Dimensions Acreage .75 AC ±

Return	Deed	Plat	Comp.	Used
		39		39

Subdivision	Block	Lot	Plat Book	Page
		1	20	197

Brief Legal Description: THIS PARCEL WAS N.C.T.W. ERROR PER DEED 644/359 SHOULD HAVE BEEN A SPLIT SEE PARCEL 71G

She has  
87 pairs  
88 pairs

Property Acquired From: <b>3-6-OLD: 0306</b>	MAP BLOCK	PAR 050	SUB A	<b>3-6</b>	Block	50A
Acct. No.		Photo	Call No			

NEW: 0301 063

Date	Grantor (From)	Grantee (To)	D.B.	Pg.	Type	W.D. Cons
5/89	HICKS, MACK	BREEDEN, CHESTER	794	473	W	6. <sup>00</sup>
7/89	TANNEY, INEZ & LOUISE	" "	802	399	Q.C.	50 X 300 1. <sup>00</sup>

City	G.M.D.	L.D.	L.L.	Dimensions	Acreage				
		3	77	50 X 300 + 125 X 125	Return	Deed	Plat	Comp.	Used

Subdivision	Block	Lot	Plat Bk.	Page

Brief Legal Description



Name On <del>Tally, Alvin</del> Return: <del>Ball Ground,</del>	MAP BLOCK PAR SUB OLD: 0306 050	3-6	50
Name On Deed: NEW: 0301	Photo Call No. 064	Map	Block Parcel
Property Address:	Property Acquired From:		
Acquired By:	Deed Will	Approximate Date Acquired:	Recorded Yes No
Bounded By:	N.	S.	E. W.

Date	Grantor (From)	Grantee (To)	D.B.	Pg.	Type	W.D.Cons.
12/20/66	R BY T. D.	TALLEY, ALVIN	89	237	WD	55 TRS
1/20/75	TALLEY, ALVIN	TALLEY, LOUISE	175	84	W	100
7/28/03	LIFE ESTATE TALLEY, LOUISE	QUARLES, JOAN	6386	147	WD	2000

City	G.M.D.	L.D.	L.L.	Dimensions	Acreage				
out		3	77	2.10' X 230'	Return	Deed	Plat	Comp.	Used
					1	1			
Subdivision				Block	Lot	Plat Book	Page		

Brief Legal Description: H-L

Bp. E/cen of lot of Ineg Tally,  
on s/s running E 210',  
N 230', W 210', S 210' to Bp.











Property Acquired From: <b>105</b>
Acct. No.

Photo	Call No
-------	---------

<b>03N01</b>		<b>105A</b>
Map	Block	Parcel

Date	Grantor (From)	Grantee (To)	D.B.	Pg.	Type	W.D. Cons
11/2/01	PHILLIPS, CAROL	BALL GROUND INDUSTRIAL PROPERTIES, LLC	4863	157	W/D	120. <sup>00</sup>
2/17/06	BALL GROUND INDUSTRIAL PROPERTIES, LLC	GATEWAY HOLDINGS, LLC	8581	186	WD	305. <sup>20</sup>

City	G.M.D.	L.D.	L.L.	Dimensions	Acreage <u>2.5 AC±</u>				
					Return	Deed	Plat	Comp.	Used
		<b>3</b>	<b>77</b>	<b>2.5 AC±</b>		<b>60±</b>			<b>6±</b>

Subdivision	Block	Lot	Plat Bk.	Page
			<b>67</b>	<b>124</b>

Brief Legal Description



Property Acquired From: 105
Acct. No.

Photo	Call No
-------	---------

03N01		105B
Map	Block	Parcel

Date	Grantor (From)	Grantee (To)	D.B.	Pg.	Type	W.D. Cons
11/2/01	PHILLIPS, CAROL	STUDSTILL, CHERYL BLANKENSHIP, MILTON O.	48103	164	W/D	55.00
10/23/03	STUDSTILL, CHERYL BLANKENSHIP, MILTON O.	ANITA JOAN QUARLES, LARRY F.	6653	171	WD	140.00

City	G.M.D.	L.D.	L.L.	Dimensions	Acreage			
					Return	Deed	Plat Comp.	Used
		3	77			2.0±		2±
Subdivision					Block	Lot	Plat Bk.	Page
							607	124
Brief Legal Description								



Property Acquired From: <i>65A</i>
Acct. No.

Photo	Call No
-------	---------

<i>03N01</i>		<i>65C</i>
Map	Block	Parcel

Date	Grantor (From)	Grantee (To)	D.B.	Pg.	Type	W.D. Cons
<i>10/31/03</i>	<i>BALL GROUND INDUSTRIAL PROPERTIES, LLC</i>	<i>GATEWAY HOLDINGS, LLC</i>	<i>6810</i>	<i>111</i>	<i>WD</i>	<i>123<del>00</del></i>
<i>8/31/05</i>	<i>GATEWAY HOLDINGS, LLC</i>	<i>SLAYDEN, PRESTON W</i>	<i>8226</i>	<i>217</i>	<i>WD</i>	<i>490.50</i>

City	G.M.D.	L.D.	L.L.	Dimensions	Acreage				
					Return	Deed	Plat	Comp.	Used
		<i>3</i>	<i>77</i>	<i>.81 ACT <del>2.4 ACT</del></i>		<i>3</i>			<i>3</i>
Subdivision					Block	Lot	Plat Bk.	Page	
						<i>TRACT 2</i>	<i>85</i>	<i>123</i>	
Brief Legal Description									





Property Acquired From: <b>65C</b>
Acct. No.

Photo	Call No
-------	---------


<b>03N01</b>		<b>65D</b>
Map	Block	Parcel

Date	Grantor (From)	Grantee (To)	D.B.	Pg.	Type	W.D. Cons
<b>6/24/05</b>	<b>GATEWAY HOLDINGS, LLC</b>	<b>BITZ ROBERT</b>	<b>8085</b>	<b>298</b>	<b>WD</b>	<b>325.<sup>00</sup></b>

City	G.M.D.	L.D.	L.L.	Dimensions	Acreage				
					Return	Deed	Plat	Comp.	Used
		<b>3</b>	<b>77</b>				<b>.60</b>		<b>.60</b>

Subdivision	Block	Lot	Plat Bk.	Page
		<b>TRACT 1</b>	<b>85</b>	<b>121e</b>

Brief Legal Description



Property Acquired From: <b>65C</b>
Acct. No.

Photo	Call No
-------	---------

<b>03N01</b>		<b>65E</b>
Map	Block	Parcel

Date	Grantor (From)	Grantee (To)	D.B.	Pg.	Type	W.D. Cons
7/19/05	GATEWAY HOLDINGS, LLC	NORTHWEST INDUSTRIES, LLC	8188	413	LTD LSD	417. <sup>00</sup>

City	G.M.D.	L.D.	L.L.	Dimensions	Acreage				
					Return	Deed	Plat	Comp.	Used
		3	77				1.59		1.59

Subdivision	Block	Lot	Plat Bk.	Page
			85	124

Brief Legal Description



Property Acquired From: <b>65A</b>
Acct. No.

Photo	Call No
-------	---------

<b>03ND1</b>		<b>65F</b>
Map	Block	Parcel

Date	Grantor (From)	Grantee (To)	D.B.	Pg.	Type	W.D. Cons
5/29/07	GATEWAY HOLDINGS, LLC	PPT REALTY, LLC	91025	281	W.D.	375. <sup>00</sup>

City	G.M.D.	L.D.	L.L.	Dimensions	Acreage				
					Return	Deed	Plat	Comp.	Used
		3	77						

Subdivision	Block	Lot	Plat Bk.	Page
		2	910	111

Brief Legal Description









Name On Return: <i>BALL GR</i>	MAP OLD: 0306	BLOCK	PAR 049	SUB	3-6		49
Name On Deed:	NEW: 0301		Photo 066	Cell No	Map	Block	Parcel
Property Address:				Property Acquired From:			
Acquired By:	Deed Will	Approximate Date Acquired:	Recorded Yes No	D.B. Pg.	Size (Dim. or Ac.)		
Bounded By:	N.	S.	E.	W.			

Date	Grantor (From)	Grantee (To)	D.B.	Pg.	Type	W.D. Cons.
12/20/66	RAY T. D	TALLEY INEZ	89	236	W D	$\frac{55}{175}$
5/9/00	TALLEY, INEZ	TALLEY, WAYNE W.	4131	308	Q/C	0-
8/22/03	TALLEY, WAYNE W. (ESTATE)	WELCH, GLADYS	6487	100	EXER'S DEED	$\odot$

City	G.M.D.	L.D.	L.L.	Dimensions	Acreage				
					Return	Deed	Plat	Comp.	Used
		3	77	346' x 246'		2			
Subdivision					Block	Lot	Plat Book	Page	

Brief Legal Description: *H-L*

89-236

ZAC

LL 77

3 <sup>rd</sup> / 20

BP. 5/42 on E/S Cantonville

REG E 246', N 464',

W 24', S 346' to BP.

Property Acquired From:
Acct. No.

Photo	Call No
-------	---------

03N01		67
Map	Block	Parcel

Date	Grantor (From)	Grantee (To)	D.B.	Pg.	Type	W.D. Cons
6/10/04	LEE, HAZEL C.	LEE, JAMES H.	7146	57	R/C	0
6/10/04	LEE, JAMES H.	QUARLES, JOAN	7146	59	WD	19.580 <sup>Page</sup>

City	G.M.D.	L.D.	L.L.	Dimensions	Acreage				
		3	77		Return	Deed	Plat	Comp.	Used


Subdivision	Block	Lot	Plat	Bk.	Page

Brief Legal Description



Name On Return:	MAP	BLOCK	PAR	SUB				
	OLD: 0306		048			3-6	48	
Name On Deed:	NEW: 0301		Photo	Coll. No.		Map	Block	Parcel
	067							
Property Address:	Property Acquired From:							
Acquired By:	Deed <input type="checkbox"/> Will <input type="checkbox"/>	Approximate Date Acquired:	Recorded Yes <input type="checkbox"/> No <input type="checkbox"/>	D.B. <input type="checkbox"/> Pg. <input type="checkbox"/>	Size: (Dim. or Ac.)			
Bounded By:	N.	S.	E.	W.				

Date	Grantor (From)			Grantee (To)			D.B.	Pg.	Type	W.D. Cons.
3/82	BOWLES, LEE <sup>estate</sup>			BOWLES, LEE			317	753	EMC	-
1/26/99	LEE JAMES H.			LEE, HAZEL C. JAMES H.			426B	410	GRANT DEED	-0-
	City	G.M.D.	L.D.	L.L.	Dimensions	Acreage				
			3	77		Return	Deed	Plat	Comp.	Used
Subdivision						Block	Lot	Plat Book	Page	
Brief Legal Description:										



Name On Bowles, Willie Lee  
 Return: Ball Ground, Ga.

2179 24  
 Photo Call No.

3-6 48  
 Map Block Parcel

Name On Deed:

Property Address:

Property Acquired From:

Acquired By: Deed  Will  Approximate Date Acquired: Recorded Yes  No  D.B.      Pg.      Size: (Dim. or Ac.)

Bounded By: N.      S.      E.      W.     

Date	Grantor (From)	Grantee (To)	D.B.	Pg.	Type	W.D. Cons.
<u>12/20/66</u>	<u>RAY, T. D.</u>	<u>BOWLES, LOU</u>	<u>89</u>	<u>395</u>	<u>WD.</u>	<u>55 TRS</u>
<u>3/79</u>	<u>BOWLES, LEE</u>	<u>BOWLES, WILLIE LEE</u>	<u>257</u>	<u>650</u>	<u>W</u>	<u>-0-</u>

12/79 BOWLES, WILLIE LEE BOWLES, LEE H. 278 543 W -0-

City	G.M.D.	L.D.	.L.L.	Dimensions	Acreage				
out					Return	Deed	Plat	Comp.	Used
		<u>3</u>	<u>77</u>	<u>170' x 254'</u>					

Subdivision	Block	Lot	Plat Book	Page

Brief Legal Description: H-L

89-395

LD 3 W 77

Beem, near past - corner of Inez Talley  
+ Acuin Talley's lot on N. Avenue  
E. 210' to near past  
N. 273' " "  
W. 190' " "  
S. 254' " " to Beem.



Name On Return:	MAP BLOCK PAR SUB OLD: 0306	049 A	3-6		49A	
Name On Deed:	NEW: 0301	Photo 068	Call No.	Map	Block	Parcel


Property Address:	Property Acquired From:				
Acquired By:	Deed <input type="checkbox"/> Will <input type="checkbox"/>	Approximate Date Acquired:	Recorded Yes <input type="checkbox"/> No <input type="checkbox"/>	D.B. <input type="checkbox"/> Pg. <input type="checkbox"/>	Size: (Dim. or Ac.)
Bounded By:	N.	S.	E.	W.	

Date	Grantor (From)	Grantee (To)	D.B.	Pg.	Type	W.D. Cons.
12-11-72	TALLEY, INEZ	CAYLOR, ANNIE MAE	134	504	w/d	-
8/21/00	CAYLOR, ANNIE MAE	BOWLES, SHIRLEY S.	4270	466	DEED OF TRUST	-0-

City	G.M.D.	L.D.	L.L.	Dimensions	Acreage				
					Return	Deed	Plat	Comp.	Used
		3	77	140 X 100 136 X 21					

Subdivision	Block	Lot	Plat Book	Page

Brief Legal Description:



Property Acquired From:
Acct. No.

Photo	Call No
-------	---------

D3ND1		69
Map	Block	Parcel

Date	Grantor (From)	Grantee (To)	D.B.	Pg.	Type	W.D. Cons
7/14/04	SMITH, ERIC BROWN, ROBERT JR. <sup>2</sup> (ESTATE)	BOWLES SHIRLEY GENE	722A	325	Q/C	⊖
7/14/04	BOWLES, (WILLIE LEE)	" " "	722A	326	EXC DEED	⊖
10/6/05	BOWLES, SHIRLEY GENE	BOWLES, SHIRLEY	8318	254	QC	-0-
4/6/06	BOWLES, SHIRLEY	WILEY, DAVID DONATH, CHRISTINA T.	8694	40	WSD	100. <sup>00</sup>

City	G.M.D.	L.D.	L.L.	Dimensions	Acreage <sup>92 AC</sup>				
		3	77		Return	Deed	Plat	Comp.	Used
Subdivision					Block	Lot	Plat Bk.	Page	
							17	124	
Brief Legal Description									



Name On Return:	MAP OLD: 0306	BLOCK	PAR 089	SUB	3-6		89
Name On Deed:	NEW: 0301		Photo 069	Call No	Map	Block	Parcel

Property Address:	Property Acquired From:
-------------------	-------------------------


Acquired By:	Deed Will	Approximate Date Acquired:	Recorded Yes No	D.B. Pg.	Size: (Dim. or Ac.)
--------------	-----------	----------------------------	-----------------	----------	---------------------

Bounded By:	N.	S.	E.	W.
-------------	----	----	----	----

Date	Grantor (From)	Grantee (To)	D.B.	Pg.	Type	W.D.Cons.
7/80	BOWLES, WILLIE LEE	WILLIE LEE & BOWLES, SHIRLEY GENE	290	878	W	-0-
5/30/04	WILLIE LEE (ESTATE) & BOWLES, SHIRLEY GENE	BROWN, ROBERT, JR & SMITH, ERIC	7118	32	Q/C	0

City	G.M.D.	L.D.	L.L.	Dimensions	Acreage .98				
		3	77		Return	Deed	Plat	Comp.	Used
Subdivision					Block	Lot	Plat Book	Page	

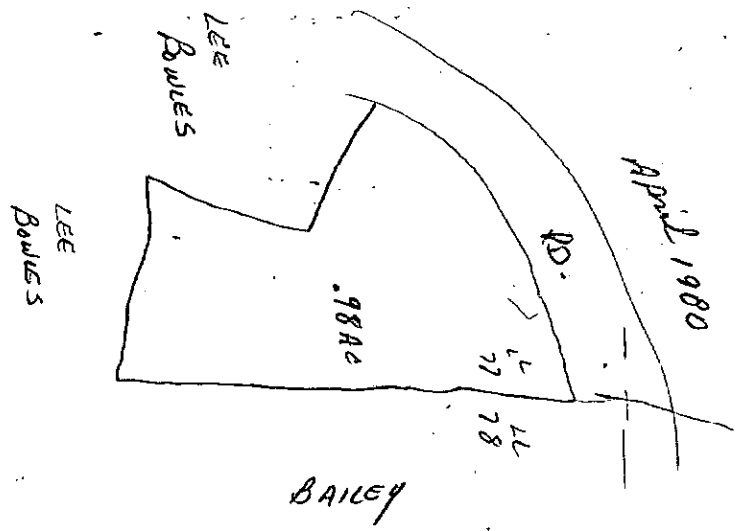
Brief Legal Description:



Name On Return:		2-179		3-6		89	
Name On Deed:		Photo		Call No.		Map Block Parcel	
Property Address:				Property Acquired From:			
Acquired By:	Deed Will	Approximate Date Acquired:	Recorded Yes No	D.B. Pg.	Size: (Dim. or Ac.)		
Bounded By:	N.	S.	E.	W.			

Date	Grantor (From)	Grantee (To)			D.B.	Pg.	Type	W.D. Cons.
6-2-73	RAY, T. D.	Bowles, Willie & Shirley			143	111	W	100
4/80	BOWLES WILLIE LEE	BOWLES, LEE			285	20	W	-0-
6/80	BOWLES, LEE	BOWLES, WILLIE LEE			288	412	W	-0-
					290	877	Re Rec.	-0-
City		G.M.D.	L.D.	L.L.	Dimensions		Acreage	
			3	77	251x187x280		Return	Deed
							Plat	Comp.
								Used
							0.5	0.5
Subdivision					Block	Lot	Plat Book	Page
							17	124
Brief Legal Description:								

143/111  
280  
251  
187





Property Acquired From:
Acct. No.

Photo	Call No
-------	---------

3-1		70
Map	Block	Parcel

Date	Grantor (From)	Grantee (To)	D.B.	Pg.	Type	W.D. Cons
		CHRISTINA W DONATH, ARTHUR R.				
1996	CHEROKEE COUNTY	" " "	* 2472	167	QC	For .64 AC. ± -0-

City	G.M.D.	L.D.	L.L.	Dimensions	Acreage *8.87 AC. ±				
		3	67 78		Return	Deed	Plat	Comp.	Used

Subdivision	Block	Lot	Plat Bk.	Page
			49	158

Brief Legal Description \* Added .64 AC ± Per 1996 R/W DEED FOR ABANDONMENT OF A PORTION OF OLD HOWELL BRIDGE Rd.



MAP BLOCK PAR SUB  
 OLD: 0306 047  
 NEW: 0301 070 to Coll No.

3-6		47
Map	Block	Parcel

Name On Return: ~~Hendrix, Ball Group~~

Property Address: \_\_\_\_\_ Property Acquired From: \_\_\_\_\_

Acquired By: Deed Will \_\_\_\_\_ Approximate Date Acquired: \_\_\_\_\_ Recorded Yes No \_\_\_\_\_ D.B. Pg. \_\_\_\_\_ Size: (Dim. or Ac.) \_\_\_\_\_

Bounded By: N. \_\_\_\_\_ S. \_\_\_\_\_ E. \_\_\_\_\_ W. \_\_\_\_\_

Date	Grantor (From)	Grantee (To)	D.B.	Pg.	Type	W.D. Cons.
<del>5/17/38</del>	<del>Gregory Elizabeth</del>	<del>Hendrix, W.H.</del>	<del>36</del>	<del>273</del>	WD	<del>108750</del>
6-26-72	HENDRIX, W. H. EST.	BAILEY, ELISHA JESS & SUSIE HARRIS	127	404	W/D	—
7/2/95	SUSAN HARRIS BAILEY, ELISHA JESS &	CHRISTINA W. DONATH, ARTHUR R. &	2128	255	W/D	2 TRACTS 110.00
	City	G.M.D.	L.D.	LL	Dimensions	* 8.23 AC Acreage 7.7
	out in			67 78 112		Return Deed Plat Comp Used 424 322 322
L.L. 352, 353, 354, 366, 367, 368, 369, 425, 426, 702	Subdivision	47, 118, 211, 295, 355, 356	Block	Lot	Plat Book	Page
					49	158
Brief Legal Description: 32 apt off LL 178 LD 2 * ADJUSTED ACREAGE PER 1995 DEED 2128-255 8/28/95						



Name On Return: Dickerson Ball Ground	MAP BLOCK PAR SUB: OLD: 0306 072	3-6		72
Name On Deed:	NEW: 0301	Photo 071	Call No.	Map Block, Parcel

Property Address:	Property Acquired From:			
Acquired By: Deed Will	Approximate Date Acquired:	Recorded Yes No	D.B. Pg.	Size: (Dim. or Ac.)
Bounded By:	N.	S.	E.	W.

Date	Grantor (From)	Grantee (To)	D.B.	Pg.	Type	W.D. Cons.
5/10/62	RAINEY D.L. MRS.	DICKERSON, BENNETH O.	65	703	WD	1.65/RS

City	G.M.D.	L.D.	L.L.	Dimensions	Acreage				
					Return	Deed	Plat	Comp.	Used
out		3	67 68		4			4±	4

Subdivision	Block	Lot	Plat Book	Page
			2	338

Brief Legal Description: 4cc of LL 67.68. LD 3



Name On Return:	MAP BLOCK PAR SUB	OLD: 0306	2073	3-6		73
Name On Deed:		NEW: 0301	Photo 072	Map	Block	Parcel

Property Address:	Property Acquired From:				
Acquired By:	Deed <input type="checkbox"/> Will <input type="checkbox"/>	Approximate Date Acquired:	Recorded Yes <input type="checkbox"/> No <input type="checkbox"/>	D.B. <input type="checkbox"/> Pg. <input type="checkbox"/>	Size: (Dim. or Ac.)
Bounded By:	N.	S.	E.	W.	

Date	Grantor (From)	Grantee (To)	D.B.	Pg.	Type	W.D. Cons.
		Rainey, D.L.				
8-7-65	RAINEY, D.L. MRS.	BAILEY, E.J.	80	483	w/o	-
7/7/95	SUSAN HARRIS BAILEY, ELISHA JESS	CHRISTINA W. DONATH, ARTHUR R.	228	255	W/D	TRACTS 110.00
	City	G.M.D.	L.D.	L.L.	Dimensions	*4.83 AC Acreage
			3	67		4.01
	Subdivision	Block	Lot	Plat Book	Page	
				2 3	338 258	
Brief Legal Description: 9 ac ± of LL 67 LD 3 *ADJUSTED					49	158
ACREAGE PER 1995 DEED 228-255. 8/28/95						

W.D. Darr | Par R1-2K

89483

E. G. Bailey

8-7-65

3/258



Property  
Acquired From: 3-6-35  
Acct. No.

MAP BLOCK PAR SUB  
OLD: 0306

035

D

NEW: 0301

Phc 073

Call No

3-6  
Map

Block

35D  
Parcel

Date	Grantor (From)	Grantee (To)	D.B.	Pg.	Type	W.D. Cons
6/89	WILLIE MAE WILSON, (Woodrow)	FLOETA B. LUMPKIN JAMES J.	806	487	W	50.00

DELETE & COMBINE  
 WITH 3-6-84  
 PER OWNER  
 D.A. OFFICE  
 Request  
 9/23/09


City	G.M.D.	L.D.	L.N.	Dimensions	Acreage				
					Return	Deed	Plat	Comp.	Used
			211			367.7			
Subdivision					Block	Lot	Plat Bk.	Page	
							37	90	

Brief Legal Description



Name On Return:	OLD: 0306	MAP	BLOCK	PAR	SUB	3-6		84
Name On Deed:	NEW: 0301			Photo 074	Call No	Map	Block	Parcel
Property Address:				Property Acquired From:				
Acquired By:	Deed Will	Approximate Date Acquired:	Recorded Yes No	D.B.	Pg.	Size: (Dim. or Ac.)		
Bounded By:	N.	S.	E.	W.				

Date	Grantor (From)	Grantee (To)	D.B.	Pg.	Type	W.D.Cons.				
4-22-72	Wilson, Woodrow	Lumpkin, James J.	124	178	w/o	400				
1/83	Lumpkin, James J. <sup>1/2 int.</sup>	Lumpkin, Floetta B. <sup>1/2 int.</sup>	337	672	W	- 0 -				
11/17/02	Lumpkin, James J. & Floetta B.	The James J. Lumpkin Revocable Trust & The Floetta B. Lumpkin Revocable Trust	500	383	WD	-				
City		G.M.D.	L.D.	L.L.	Dimensions			Acreage <i>*6.81 AC.</i>		
			3	211	Return	Deed	Plat	Comp.	Used	
						3.14			3.14	
Subdivision					Block	Lot	Plat Book	Page		
Brief Legal Description: <i>* PARCEL 3-6-35D COMBINED PER OWNER &amp; B.O.A. OFFICE REQUEST. 9/23/93</i>										



Property Acquired From:
Acct. No.

Photo	Call No

03ND1		75
Map	Block	Parcel

Date	Grantor (From)	Grantee (To)	D.B.	Pg.	Type	W.D.Cons
9/16/04	JONES, GEORGE M.	MILDRED B. & JONES, GEORGE M.	7380	6	WD	<del>0</del>

City	G.M.D.	L.D.	L.L.	Dimensions	Acreage 5.40±				
		3	211		Return	Deed	Plat	Comp.	Used

Subdivision	Block	Lot	Plat Bk.	Page

Brief Legal Description



Name On Return: <b>BAII</b>	MAP OLD: 0306	BLOCK	PAR 032	SUB	3-6		3-2
Name On Deed:	NEW: 0301		Photo 075	Cell No.	Map	Block	Parcel
Property Address:				Property Acquired From:			
Acquired By:	Deed Will	Approximate Date Acquired:	Recorded Yes No	D.B. Pg.	Size (Dim. or Ac.)		
Bounded By:	N.	S.	E.	W.			

Date	Grantor (From)			Grantee (To)			D.B.	Pg.	Type	W.D. Cons.	
9/25/69	Whitmore, Bill R.			Eden Sherman W.			103	137	W.D.		
3-27-73	Flatbush Fed. Sch. Assn.			Administration of Veterans Affairs			145	96	W		
8-21-73	R.C. Jones			Jones, George M.			147	389	S.D.	1700	
City		G.M.D.	L.D.	L.L.	Dimensions		Acreage				
			3	211			Return	Deed	Plat	Comp.	Used
								5±		4±	5±
Subdivision							Block	Lot	Plat Book	Page	
Brief Legal Description: <i>5 out of L L 211 L D 3</i>											





Name On Return: <b>BALL</b>	MAP BLOCK PAR SUB OLD: 0306 036	3-6	36
Name On Deed:	NEW: 0301	Map	Block Parcel

Property Address:	Property Acquired From:			
Acquired By: Deed <input type="checkbox"/> Will <input type="checkbox"/>	Approximate Date Acquired:	Recorded Yes <input type="checkbox"/> No <input type="checkbox"/>	D.B. <input type="checkbox"/> Pg. <input type="checkbox"/>	Size: (Dim. or Ac.)
Bounded By: N.	S.	E.	W.	

Date	Grantor (From)	Grantee (To)	D.B.	Pg.	Type	W.D. Cons.
3/24/61	Wilson Woodrow	Holcomb, Virginia	62	456	LAND	1200 <sup>sq ft</sup>
87	Holcomb, Larry P. et al. <i>Heirs of</i>	Holcomb, Mary Lois	626	365	AC	0

Rec. 5/15/84

City	G.M.D.	L.D.	L.L.	Dimensions	Acreage				
					Return	Deed	Plat	Comp.	Used
		3	211		1			17	1
Subdivision					Block	Lot	Plat Book	Page	

Brief Legal Description: 1 ac 0 1/4 LL 211 LD 3



Property  
Acquired From:  
Acct. No.

MAP BLOCK PAR. SUB  
OLD: 0306  
NEW: 0301  
035 A  
Photo 077  
Call No

376  
35A  
Map Block Parcel

Date	Grantor (From)	Grantee (To)	D.B.	Pg.	Type	W.D.Cons
9/84	WILSON, <sup>WOODROW &amp;</sup> WILLIE MAE	BURTON, <sup>BRENT &amp;</sup> JOY	719	76	W	5 <sup>00</sup>
1-21-86	BURTON, <sup>BRENT</sup> JOY	WILSON, ROBIN	508	197	WD	33 <sup>00</sup>
7/88	WILSON, ROBIN <sup>1/2 Int.</sup>	DARNELL, BENNY <sup>1/2 Int.</sup>	729	111	W	110 <sup>50</sup>
1/21/05	DARNELL, BENNY	JORDAN, ROBIN T.	7670	206	WD	-0-

City	G.M.D.	L.D.	L.L.	Dimensions	Acreage			
					Return	Deed	Plat Comp.	Used
		3	211 212			2.60		2
Subdivision					Block	Lot	Plat Bk.	Page
							26	133

Brief Legal Description



Property Acquired From:	3-6-37	MAP	BLOCK
Acct. No.	NEW: 0301		


PAR	SUB
037	A
Photo	Call No
078	

3-6		37A
Map	Block	Parcel

Date	Grantor (From)	Grantee (To)	D.B.	Pg.	Type	W.D. Cons
86	Wilson, Horace	Wilson, J.C.	585	590	W/O	8.00
9-87	WILSON, J.C.	THOMASON, JIMMY	661	627	W	20.00
10-87	THOMASON, JIMMY	THOMASON, GEORGE	668	294	W	-0-

City	G.M.D.	L.D.	L.L.	Dimensions	Acreage				
		3	211		Return	Deed	Plat	Comp.	Used
						2012			
Subdivision					Block	Lot	Plat	Bk.	Page
							32		29

Brief Legal Description



Property Acquired From:
Acct. No.

Photo	Call No
-------	---------

3-1		79
Map	Block	Parcel

Date	Grantor (From)	Grantee (To)	D.B.	Pg.	Type	W.D. Cons
7/22/94	EVANS, PATSY	ROLAND, TIM	1884	272	W/D	36. <sup>00</sup>
9/2/94	Roland Tim $\frac{1}{2}$ int.	Roland Delores B $\frac{1}{2}$ int.	1919	93	WD	-0-
11/18/99	DELORES B. ROLAND, TIM &	LAURA TAYLOR, CARL III &	3916	99	W/D	45. <sup>00</sup>
5/17/00	TAYLOR, LAURA	TAYLOR, CARL III	4171	48	WD	0-
5/17/00	TAYLOR, CARL III	CARL III & (JOINT TENNANTS) TAYLOR, LAURA	4171	60	WD	-0-

City	G.M.D.	L.D.	L.L.	Dimensions	Acreage 3 AC.±				
		3	211		Return	Deed	Plat	Comp.	Used
						1, 13			
Subdivision					Block	Lot	Plat Bk.	Page	
							2	191	
Brief Legal Description									





Name On Wilson, Horace  
Return: Ball Ground

Name On Deed:  
Property Address:  
Property Acquired From:

Acquired Deed \_\_\_ Will \_\_\_  
By: Approximate Date Acquired: Recorded Yes \_\_\_ No \_\_\_ D.B. \_\_\_ Pg. \_\_\_ Size: (Dim. or Ac.)

Bounded By: N. S. E. W.

OLD: MAP BLOCK PAR SUB  
3-6 37  
NEW: 03-01 079

3-6 37  
Map Block Parcel

Date	Grantor (From)	Grantee (To)	D.B.	Pg.	Type	W.D. Cons.
12/6/60	Wilson, Mrs. Caroline ESTATE	Wilson, Horace	59	148	WD	—
11/91	WILSON, HORACE GRADY ESTATE	WILSON, BERTHA MAE	1096	349	EX'S DOA	-0
6/1/94	WILSON, BERTHA MAE ESTATE	EVANS, PATSY	1856	264 262	EX'S DEED	GC -0-

City	G.M.D.	L.D.	L.L.	Dimensions	Acreage				
out				SAC	Return	Deed	Plat	Comp.	Used
		3	210 211		—	17	17	5	5
Subdivision					Block	Lot	Plat Book	Page	
							2	191	

Brief Legal Description: 15acs FLL 210-211 LD3



Name On Return: <b>BALL G</b>	MAP BLOCK PAR SUB OLD: 0306 031	3-6		31
Name On Deed:	NEW: 0301	Map	Block	Parcel


Property Address:	Property Acquired From:				
Acquired By:	Deed Will	Approximate Date Acquired:	Recorded Yes No	D.B. Pg.	Size: (Dim. or Ac.)
Bounded By:	N.	S.	E.	W.	

Date	Grantor (From)	Grantee (To)	D.B.	Pg.	Type	W.D. Cons.
12/14/60	Wilson, Horace	Jones, R. C. <sup>1/2 INT</sup>	59	18	WD	
12/90	JONES REICER C <sup>ESTATE</sup>	JONES, GEORGE M. <sup>1/2 INT</sup>	950	30	EX	-0-
7/6/05	JONES, NELLIE GRACE <sup>ESTATE</sup>	JONES, GEORGE M.	8060	3110	EX'S DOA	-0-

City	G.M.D.	L.D.	L.L.	Dimensions	Acreage				
		3	210 211		Return	Deed	Plat	Comp.	Used
							7.4	7.8	7.4

Subdivision	Block	Lot	Plat Book	Page
			2	125

Brief Legal Description: 7.4 ac of LL 210-211 LD3



LL

Name On Return:	MAP: OLD: 0306	BLOCK	PAR: 017	SUB
Name On Deed:	NEW: 0301		Photo: 081	Call No.

3-6		17
Map	Block	Parcel

Property Address:		Property Acquired From:			
Acquired By:	Deed Will	Approximate Date Acquired:	Recorded Yes No	D.B. Pg.	Size (Dim. or Ac.)
Bounded By:	N.	S.	E.	W.	

Date	Grantor (From)	Grantee (To)	D.B.	Pg.	Type	W.D.Cons.
		Henry Clifford	36	276		
12/22/05	HENRY, RICHARD D.	"	8448	3216	QC	-0-
1/4/08	HENRY, CLIFFORD D.	BLANKENSHIP MILTON D.	10026	322	WD	725.00

City	G.M.D.	L.D.	L.L.	Dimensions	Acreage 25.1				
		3	210 211	*28.32 Ac	Return	Deed	Plat	Comp.	Used
								41E	40
Subdivision					Block	Lot	Plat Book	Page	

Brief Legal Description: 40 ac of LL 210.211-LD 3 ADJUSTED ACREAGE  
 PER 2006 DEED 8448-3216 1/19/06

\*No lead found; plotted by  
Field call

Property Acquired From:
Acct. No. 81

Photo	Call No
-------	---------

3-1		81A
Map	Block	Parcel

REC. 5/14/98

Date	Grantor (From)	Grantee (To)	D.B.	Pg.	Type	W.D. Cons
12/30/97	HENRY, ELLA MAE	BLANKENSHIP, MILTON O.	3118	117	W/D	225. <sup>00</sup>

City	G.M.D.	L.D.	L.L.	Dimensions	Acreage				
					Return	Deed	Plat	Comp.	Used
		3	210					15	15

Subdivision	Block	Lot	Plat Bk.	Page

Brief Legal Description

#8





Name On Return: <b>BALL G</b>	MAP <u>    </u> BLOCK <u>    </u> PAR. <u>038</u> SUB <u>A</u>	3-6	38 A	
Name On Deed: <u>    </u>	NEW: 0301			Map


Property Address: <b>S-R. 5</b>	Property Acquired From: <u>    </u>				
Acquired By: <u>    </u>	Deed <u>    </u> Will <u>    </u>	Approximate Date Acquired: <u>    </u>	Recorded Yes <u>    </u> No <u>    </u>	D.B. <u>    </u> Pg. <u>    </u>	Size: (Dim. or Ac.) <u>    </u>
Bounded By: <u>    </u>	N. <u>    </u>	S. <u>    </u>	E. <u>    </u>	W. <u>    </u>	

Date	Grantor (From)	Grantee (To)	D.B.	Pg.	Type	W.D.Cons.
3- -67	FITTS, ELIEN	ANDREWS, DAVID C	11A	95	WD	-

Deleted P. 4  
 Duplicate  
 24-79-40

City	G.M.D.	L.D.	L.L.	Dimensions	Acreage				
					Return	Deed	Plat	Comp.	Used
		3	150	100 x 200					
Subdivision					Block	Lot	Plat Book	Page	

Brief Legal Description:









Name On Return: <i>BALL Gro</i>	MAP OLD: 0306	BLOCK	PAR 039 <sup>4</sup>	SUB -	3-6		39
Name On Deed:	NEW: 0301		Photo 084	Call No.	Map	Block	Parcel
Property Address:	Property Acquired From:						
Acquired By:	Deed <input type="checkbox"/> Will <input type="checkbox"/>	Approximate Date Acquired:	Recorded Yes <input type="checkbox"/> No <input type="checkbox"/>	D.B. <input type="checkbox"/> Pg. <input type="checkbox"/>	Size: (Dim. or Ac.)		
Bounded By:	N.	S.	E.	W.			

Date	Grantor (From)			Grantee (To)			D.B.	Pg.	Type	W.D.Cons.
9/11/64	<i>Jones, R. C. &amp; Grace</i>			<i>Edwards, Barbara Ann Jones</i>			74	699	WD	—
	City	G.M.D.	L.D.	L.L.	Dimensions	Acreage				
						Return	Deed	Plat	Comp.	Used
					<i>135 215' X 300'</i>					
	Subdivision					Block	Lot	Plat Book	Page	
Brief Legal Description:										
<i>Lot</i>										



Name On Return: <b>BALL GL</b>	MAP OLD: 0306	BLOCK	PAR 040	SUB	3-L		40
Name On Deed:	NEW: 0301		Photo 085	Cal. No.	Map	Block	Parcel
Property Address:				Property Acquired From:			
Acquired By:	Deed <input type="checkbox"/> Will <input type="checkbox"/>	Approximate Date Acquired:	Recorded Yes <input type="checkbox"/> No <input type="checkbox"/>	D.B. <input type="checkbox"/> Pg. <input type="checkbox"/>	Size: (Dim. or Ac.)		
Bounded By:	N.	S.	E.	W.			

Date	Grantor (From)	Grantee (To)			D.B.	Pg.	Type	W.D.Cons.	
11/23/60	Voyles, Mrs. O. S. Jordan Betty Voyles	Jones, R. C. & Grace			58	428	WD	—	
12/90	JONES, REICER C. <i>ESTATE</i>	JONES, NELLIE GRACE			950	32	EX	-0-	
7/6/05	JONES, NELLIE GRACE <i>ESTATE</i>	EDWARDS, BARBARA JONES			8060	314	EX'S DOA	-0-	
City		G.M.D.	L.D.	L.L.	Dimensions				Acreage 4± 3
			3	138	Return	Deed	Plat	Comp.	Used
								4±	4±
Subdivision					Block	Lot	Plat Book	Page	
Brief Legal Description: 4 ac ± of LL 138 L D 3									





MAP	BLOCK	PAR	SUB
OLD: 0306	046		
NEW: 0301	086	1010	Call No

3-6		46
Map	Block	Parcel

Name On Return: **Hammon Ball Gro**

Name On Deed:

Property Address: \_\_\_\_\_

Property Acquired From: \_\_\_\_\_

Acquired By: Deed  Will  Approximate Date Acquired: \_\_\_\_\_ Recorded Yes  No  D.B. \_\_\_\_\_ Pg. \_\_\_\_\_ Size: (Dim. or Ac.) \_\_\_\_\_


Bounded By: N. \_\_\_\_\_ S. \_\_\_\_\_ E. \_\_\_\_\_ W. \_\_\_\_\_

Date	Grantor (From)	Grantee (To)	D.B.	Pg.	Type	W.D. Cons.
7/29/67	HENRIK, IEST	HAMMONTREE, ELIJAH JR	91	539	WID	4 <sup>25</sup> IC
10/2/95	ESTATE HAMMONTREE, ELIJAH JR.	HAMMONTREE, DORIS L.	2195	2109	SUPPORT	-0-

City out	G.M.D.	L.D.	L.L.	Dimensions	Acreage				
					Return	Deed	Plat	Comp.	Used
		3	78		10	10.03	10.03	8 <sup>5</sup>	10

Subdivision	Block	Lot	Plat Book	Page
			4	70

Brief Legal Description: 10 000 FL 08 103



Property Acquired From:
Acct. No.

Photo	Call No
-------	---------

03ND1		87
Map	Block	Parcel

Date	Grantor (From)	Grantee (To)	D.B.	Pg.	Type	W.D. Cons
1/25/05	FLORRIE G. FUNK F. JAMES JR & I	C. & D MYERS PROPERTIES, LLC	7670	332	WD	+TRACTS 6318.50
8/3/05	C. & D MYERS PROPERTIES, LLC	CATHIE H. MYERS, DEAN L. & I	8082	391 399	QC'S	+TRACTS -0-
12/14/05	CATHIE N. MYERS, DEAN L. & I	OCS ENTERPRISES, INC.	8449	437	LTD WD	3TRACTS -0-

City	G.M.D.	L.D.	L.L.	Dimensions	Acreage				
					Return	Deed	Plat	Comp.	Used
		3		76.24 AC 125.37 AC					
				X 95.85 AC 73.36 AC 51.01 AC	Block	Lot	Plat	Bk.	Page
Brief Legal Description X ADJUSTED ACREAGE PER 2005 DEED 8449-437. 1/19/06									




C/Sec. 8-14-85

Property Acquired From:	MAP OLD: 0306	BLOCK	PAR 041	SUB
Acct. No.	NEW: 0301	087	011	101

3-6		41
Map	Block	Parcel

Date	Grantor (From)	Grantee (To)	D.B.	Pg.	Type	W.D. Cons	
6/82	ROBERTS, KATHRYNE <sup>et al</sup>	ROBERTS, ALFRED WEBB	474	526	QC	-0-	
11/90	WILLIAMS, PAT	ROBERTS, CARL W. <sup>ESTATE</sup>	926	63	QC	MINERAL INTEREST ONLY	
11/90	WRIGHT, JERI	ROBERTS, CARL W. <sup>ESTATE</sup>	926	105	QC	MINERAL INTEREST ONLY	
FOR OTHER 1990 DEEDS FROM ROBERTS ESTATE			926	67		85	
11/90	ROBERTS, R. PEPPER <sup>ETAL</sup>	FUNK, F. JAMES JR. <sup>FLOIRIE G.</sup>	926	87	W	LOSS. 90	
11/90	McELDUFF, MICHAEL LEE	" "	926	92	QC	-	
City		G.M.D.	L.D.	L.L.	Dimensions	Acreage	1.74 54 AC
					159.25 AC	Return	Deed
					161.01 AC	Plat	Comp.
						Used	
Subdivision			Block	Lot	Plat Bk.	Page	

Brief Legal Description: SEE 1988 DEED 742/106 FROM R. PEPPER ROBERTS TO JAMES C. ROBERTS A 5% INT ALSO 1988 DEED 742/107 FROM R. PEPPER ROBERTS TO PEPPER M. ROBERTS A 5% INT \* FOR 93 TAX PARCEL 41A COMBINED PER RETURN 1-13-93



Name On Return: *Ball Ground, GA*

2-179  
Photo Call No.

~~3-6~~ 41  
Map Block Parcel

Name On Deed:

Property Address:

Property Acquired From:

Acquired By: Deed Will Approximate Date Acquired: Recorded Yes No D.B. Pg. Size: (Dim. or Ac.)

Bounded By: N. S. E. W.

Date	Grantor (From)	Grantee (To)	D.B.	Pg.	Type	W.D. Cons.
<i>8/16/68</i>		<i>Roberts, C. W.</i>	<i>97</i>	<i>122</i>	<i>AFF</i>	
<i>1/26/24</i>	<i>Roberts, A. W. Est.</i>	<i>Roberts, C. W.</i>	<i>55</i>	<i>50</i>	<i>D</i>	<i>1266 <sup>81</sup>/<sub>34</sub></i>
<i>1/82</i>		<i>SEE BACK OF CARD</i>				

City	G.M.D.	L.D.	L.L.	Dimensions	Acreage <i>157.97 <sup>180</sup></i>				
		<i>3</i>	<i>79,137 138,152</i>		Return	Deed	Plat	Comp.	Used
						<i>160</i>		<i>1207</i>	<i>1507</i>

Subdivision	Block	Lot	Plat Book	Page

Brief Legal Description: *180 ac+ ALL T9.80.137.138.152*  
*LD 3*

\* Field Ck

12-14-70

1982 deeds

315-941


315-942

315-943

322-13

322-14

322-15





Property  
 Acquired From:  
 Aect. No. **87**


Photo      Call No

**3-1**      **87A**  
 Map      Block      Parcel


Date	Grantor (From)	Grantee (To)	D.B.	Pg.	Type	W.D. Cons
4/1/94	FLORRIE G. FUNK, F. JAMES JR.	M. J. LAND HOLDINGS COMPANY, INC.	28667	1	W/D	234. <sup>10</sup>
10/10/97	M.J. Land Holding Company Inc.	J.H. Cook Investments, L.P.	28661	200	W/D	242. <sup>70</sup>

City	G.M.D.	L.D.	L.L.	Dimensions	Acreage				
					Return	Deed	Plat	Comp.	Used
		3	80 21	X 8.09 AC 11.02 AC					X 1353
Subdivision					Block	Lot	Plat Bk.	Page	

Brief Legal Description ~~X~~ **ACREAGE TAKEN FROM TRANSFER S&P No. ACREAGE MENTIONED ON DEED ~~X~~ 2.93 AC Used For R/W PER 2026 DEED 8979-3167 1/4/07**







Property Acquired From: **87**  
 Acct. No.

Photo Call No

**03NO1** **87C**  
 Map Block Parcel

Date	Grantor (From)	Grantee (To)	D.B.	Pg.	Type	W.D. Cons
1/25/05	CED TIMERS PROPERTIES, LLC	EXCURSION PROPERTIES, LLC	7676 7670	315 3128	WD	6 TRACTS 2265
5/31/05	EXCURSION PROPERTIES, LLC	VALLEY STATION, LLC	7973	354	WD	9 TRACTS 2660

City	G.M.D.	L.D.	L.L.	Dimensions	Acreage				
			179	<del>5.51 AC</del>	Return	Deed	Plat	Comp.	Used
		3	80	19.8 AC		737E			737E
					Block	Lot	Plat	Bk.	Page
						TRACT			

Brief Legal Description: **PARCEL 87D COMBINED AFTER WORKING 2006 DEEDS HAD SPLITS TAKEN FROM BOTH PARCELS. 7/19/06 2.97 AC USED FOR R/W PER 2007 DEED 9/6/08-25, 6/12/07**  
**1 AC ±**



Property Acquired From: **87**  
 Acct. No.

Photo Call No

**03N01** **87D**  
 Map Block Parcel

Date	Grantor (From)	Grantee (To)	D.B.	Pg.	Type	W.D. Cons
1/25/05	CED RIVERSIDE PROPERTIES, INC	EXCURSIONARY PROPERTIES, LLC	7676 767D	315 308	WD	6 TRACTS 2,265.00
5/31/05	EXCURSIONARY PROPERTIES, LLC	VALLEY STATION, LLC	7973	354	WD	2,660.40

City	G.M.D.	L.D.	S.L.	Dimensions	Acreage				
			80		Return	Deed	Plat	Comp.	Used
			137			12.43			12.43
	Subdivision		138		Block	Lot	Plat	Bk.	Page
						TRACT			
						2			

Brief Legal Description

*DELETE & WITH B7C AFTER HAD BOTH DEEDS FROM 7/19/06 WITH B7C TAKEN*





Property Acquired From: <b>87</b>
Acct. No.

Photo	Call No
-------	---------

<b>03N01</b>		<b>87E</b>
Map	Block	Parcel

Date	Grantor (From)	Grantee (To)	D.B.	Pg.	Type	W.D. Cons
1/25/05	CED MINERS PROPERTIES, LLC	EXCURSION PROPERTIES, LLC	7676 7670	315 368	WD	6 TRACTS 2265 <sup>00</sup>
5/31/05	EXCURSION PROPERTIES, LLC	VALLEY STATION, LLC	7973	354	WD	2,660 <sup>40</sup>

City	G.M.D.	L.D.	L.L.	Dimensions	Acreage				
					Return	Deed	Plat	Comp.	Used
		3	138	5.74 AC		6.92			16.97
Subdivision					Block	Lot	Plat	Bk.	Page
						TRACT 5			

Brief Legal Description











Property Acquired From:
Acct. No.

Photo	Call No
-------	---------

03N01		87H
Map	Block	Parcel

Date	Grantor (From)	Grantee (To)	D.B.	Pg.	Type	W.D. Cons
1/25/05	CED MINERS PROPERTIES LLC	EXCURSION PROPERTIES, LLC	7676 7670	315 368	WD	6 TRACTS 2,265.00
5/31/05	EXCURSION PROPERTIES, LLC	VALLEY STATION, LLC	7973	354	WD	2,220.94

City	G.M.D.	L.D.	L.L.	Dimensions	Acreage				
		3	80		Return	Deed	Plat	Comp.	Used
						1.50			1.50
Subdivision					Block	Lot	Plat	Bk.	Page
						TRACT 4			

Brief Legal Description





Property Acquired From: **87A**  
 Acct. No.

Photo Call No

**03N01** **87J**  
 Map Block Parcel

Date	Grantor (From)	Grantee (To)	D.B.	Pg.	Type	W.D. Cons
1/28/05	J.H. COOK INVESTMENTS, L.P.	EXCURSION PROPERTIES, LLC	7676	290	WD	45.10
5/31/05	EXCURSION PROPERTIES, LLC	VALLEY STATIONS, LLC	7973	354	WD	2,660.90

City	G.M.D.	L.D.	L.L.	Dimensions	Acreage				
		3	80 81		Return	Deed	Plat	Comp.	Used
						251			251
Subdivision					Block	Lot	Plat	Bk.	Page
						TRACT 5			

Brief Legal Description



Property Acquired From: <b>87</b>
Acct. No.

Photo	Call No
-------	---------

<b>03N01</b>		<b>87K</b>
Map	Block	Parcel

Date	Grantor (From)	Grantee (To)	D.B.	Pg.	Type	W.D. Cons
8/4/05	CATHIE H. MYERS, DEAN L.	LANTERN WALK LLC	8129	1	WD	3098.30

City	G.M.D.	L.D.	L.L.	Dimensions	Acreage \$14.22				
		3	66 79.80		Return	Deed	Plat	Comp.	Used
						35.44			35.44
Subdivision					Block	Lot	Plat Bk.	Page	

Brief Legal Description \* 21-19AC USED For lantern Walk Unit 1



Property Acquired From: 87
Acct. No.

Photo	Call No
-------	---------

03N01		87L
Map	Block	Parcel

Date	Grantor (From)	Grantee (To)	D.B.	Pg.	Type	W.D. Cons
8/9/05	MERS - CATHIE A. DEAN L.	COVENANT DEVELOPMENT GROUP, LLC	8134	195	WD	1,500.00
12/20/06	COVENANT DEVELOPMENT GROUP, LLC	PREMIUM INVESTMENT PROPERTIES, LLC	9282	151	WD	2,112.00

City	G.M.D.	L.D.	L.L.	Dimensions	Acreage				
		3	79 138		Return	Deed	Plat	Comp.	Used
						13.71			13.71

Subdivision	Block	Lot	Plat Bk.	Page
		TRACT 1		

Brief Legal Description



Property Acquired From: <b>87C</b>
Acct. No.

Photo	Call No
-------	---------

<b>03N01</b>		<b>87M</b>
Map	Block	Parcel

Date	Grantor (From)	Grantee (To)	D.B.	Pg.	Type	W.D. Cons
4/7/06	VALLEY STATION, LLC	HOWELL BRIDGE CROSSING, LLC	8715	59	WD	865. <sup>00</sup>
8/10/07	HOWELL BRIDGE CROSSING, LLC	BALL GROUND INVESTMENTS, LLC	9782	103	WD	1,050. <sup>00</sup>

City	G.M.D.	L.D.	L.L.	Dimensions	Acreage				
					Return	Deed	Plat	Comp.	Used
		3	138	2.26 AC			3.57		3.57

Subdivision	Block	Lot	Plat Bk.	Page
			90	10

Brief Legal Description





Property Acquired From: <b>87C</b>
Acct. No.

Photo	Call No
-------	---------

<b>03ND1</b>		<b>87N</b>
Map	Block	Parcel

Date	Grantor (From)	Grantee (To)	D.B.	Pg.	Type	W.D. Cons
6/9/06	VALLEY STATION, LLC	THE VINEYARDS OF MAPLE VALLEY, LLC.	8842	339	WD	1,300.00
<del>4/3/07</del>	<del>THE VINEYARDS OF MAPLE VALLEY LLC</del>	<del>HUMPHREYS CONSTRUCTION CO., INC.</del>	<del>9541</del>	<del>452</del>	<del>LTB</del>	<del>1,450.00</del>
4/3/07	THE VINEYARDS OF MAPLE VALLEY LLC & HUMPHREYS CONSTRUCTION Co., INC	PROVIDENCE MANAGEMENT INC	9541	452	LTB	1,450.00
8/10/07	PROVIDENCE MANAGEMENT, INC	BALL GROUND INVESTMENTS, LLC	9925	217	WD	-0-

City	G.M.D.	L.D.	L.L.	Dimensions	Acreage				
					Return	Deed	Plat	Comp.	Used
		3	79,80 137	*5.39			7.95		7.75
Subdivision					Block	Lot	Plat Bk.	Page	
						TRACTS 1,2,3	91	39	
Brief Legal Description: * 2.56 AC Used For Vineyards @ Maple Valley 4-23-07									







Property Acquired From: **87**  
 Acct. No. \_\_\_\_\_


Photo \_\_\_\_\_ Call No \_\_\_\_\_

**03N01** \_\_\_\_\_ **87R**  
 Map Block Parcel

Date	Grantor (From)	Grantee (To)	D.B.	Pg.	Type	W.D. Cons
11/6/06	OCS ENTERPRISES, INC	EXCURSION PROPERTIES, LLC	9187	386	WD	224. <sup>10</sup>

City	G.M.D.	L.D.	L.L.	Dimensions	Acreage				
					Return	Deed	Plat	Comp.	Used
		3	137 138				2.49		2.49
Subdivision					Block	Lot	Plat Bk.	Page	
							D.B. 9187	388	

Brief Legal Description  
 \_\_\_\_\_  
 \_\_\_\_\_



























Property  
Acquired From:  
Acct. No.

MAP BLOCK PAR SUB  
OLD: 3-6 74 1E  
NEW: 03-01 089

3-6		74E
Map	Block	Parcel

REC. REC. 10/14/02 3:52 PM

Date	Grantor (From)	Grantee (To)	D.B.	Pg.	Type	W.D. Cons	
12/89	STEVE A. CROWAN, SHERRY CROWAN	COWART, MELISSA APPLING, DWAYNE	841	151	W	38.00	
9/16/94	APPLING, DWAYNE	APPLING, MELISSA COWART	1057	016	QC	-0-	
3/25/95	MELISSA COWART APPLING IPPICH, MELISSA C. <del>IPPICH</del>	<del>IPPICH</del> IPPICH, WALTER C.	2060	101	W/D	-0-	
12/18/01	IPPICH, MELISSA C.	IPPICH, WALTER C.	5071	135	QC	-0-	
12/20/01	IPPICH, WALTER C.	MELISSA C. IPPICH, WALTER C.	5407	101	QC	-0-	
8/25/01	MELISSA C. IPPICH, WALTER C.	JAMES N. A. BAGWELL, AMANDA A.	9031	341	WD	95.00	
City		G.M.D.	L.D.	L.L.	Dimensions	Acreage	
			3	600	200x220	Return	Deed
Subdivision		Block	Lot	Plat	Bk.	Page	
					28	155	
Brief Legal Description							



Name, On Return:		2-179		3-6		<del>77</del>
Name On Deed:		Photo	Call No.	Map	Block	Parcel
Property Address:			Property Acquired From:			
Acquired By:	Deed Will	Approximate Date Acquired:	Recorded Yes No	D.B. Pg.	Size: (Dim. or Ac.)	
Bounded By:	N.	S.	E.	W.		

Date	Grantor (From)	Grantee (To)			D.B.	Pg.	Type	W.D.Cons.	
2-15-73	COWART HAROLD B.	HAITHCOCK, SHARON COWART			137	284	W	—	
9/84	HAITHCOCK, SHARON COWART	CRONAN, SHERRY COWART			442	321	W	2 <sup>00</sup>	
1185	Cronan, Sherry Cowart <sup>1/2int</sup>	Cronan Steve A. <sup>1/2int</sup>			503	617	WD	—	
City		G.M.D.	L.D.	L.L.	Dimensions			Acreage	
			3	66	200 x 220			Return	Deed
							Plat	Comp.	Used
								1	1
Subdivision					Block	Lot	Plat Book	Page	
							28	155	
Brief Legal Description: See Q.C. 827-6310 & 828-138									



Property	MAP - - BLOCK	PAR - - SUB
Acquired From:	OLD: 0306	045 B
Acct. No.	NEW: 0301	090 C. 11 to

3-6		45B
Map	Block	Parcel

Date	Grantor (From)	Grantee (To)	D.B.	Pg.	Type	W.D.Cons
6/85	Howell, James A. <sup>1/2 int.</sup>	Howell, Marion <sup>1/2 int.</sup>	465	639	W	-0-
9-85	Howell, James A Marion	Painter Jr. Henry L.	485	329	WD	90.50
11/85	Painter, Henry L. JR.	Painter, Virginia J. Joint Painter, Henry L. & tenant	623	622	WD	-0-
12/7/92	PAINTER, HENRY L. JR.	PAINTER, VIRGINIA J.	1361	74	QC	-0-
12/21/06	PAINTER, VIRGINIA J.	LANTERN WALK, LLC.	9302	474	WD	385.00

City	G.M.D.	L.D.	L.L.	Dimensions	Acreage	7.0712			
		3	66 79		Return	Deed	Plat	Comp.	Used

Subdivision	Block	Lot	Plat Bk.	Page

Brief Legal Description



Name On Return:

Photo	Call No.

3-6		45B
Map	Block	Parcel

Name On Deed: *MEADOWS, ROSA LEE*

Property Address:

Property Acquired From:


Acquired By: Deed Will Approximate Date Acquired: Recorded Yes No D.B. Pg. Size: (Dim. or Ac.)

Bounded By: N. S. E. W.

Date	Grantor (From)	Grantee (To)	D.B.	Pg.	Type	W.D.Cons.
12-20-52	<i>COWART, THURMAN</i>	?	25	470	<i>W/D</i>	
7-7-73	<i>Howell, James A.</i>	<i>Howell, Imogene Reece</i>	145	319	<i>W</i>	
6/85	<i>DAVER, IMOGENE HOWELL</i>	<i>Howell, James Alfred</i>	466	558	<i>QC</i>	<i>-0-</i>

City	G.M.D.	L.D.	L.L.	Dimensions	Acreage 7				
					Return	Deed	Plat	Comp.	Used
		3	66			466			4A
Subdivision					Block	Lot	Plat Book	Page	
							8	72	

Brief Legal Description:






Property Acquired From: 3-6	MAP - BLOCK - PAR - SUB
Acct. No. NEW: 0301	OLD: 0306
	045 F
	091

3-6		45F
Map	Block	Parcel

Date	Grantor (From)	Grantee (To)	D.B.	Pg.	Type	W.D. Cons
11/88	COWART, BARBARA	JANET JOHNSON, KENNETH	870	304	W	-0-
11/91	JOHNSON, KENNETH	JOHNSON, JANET	1125	294	QC	-0-
1/14/92	JOHNSON, JANET	COWART, MANNIFRED	1125	296		59.50
11/17/95	COWART, MANNIFRED	M. DAWN CAYLOR, TERRY J.	2235	334	W/D	69.00
8/2/99	M. DAWN CAYLOR, TERRY J.	DAWN P. CAYLOR, TERRY J.	3762	141	QC	-0-

City	G.M.D.	L.D.	L.L.	Dimensions	Acreage				
		3	6de		Return	Deed	Plat	Comp.	Used
						1.51			
Subdivision					Block	Lot	Plat Bk.	Page	
							41	185	

Brief Legal Description



Property Acquired From:	MAP	BLOCK	PAR	SUB	3-6	45A	
	OLD: 0306		045	A			
Tract. No.	NEW: 0301		Photo	Call No	Map	Block	Parcel
			092				

Date	Grantor (From)	Grantee (To)	D.B.	Pg.	Type	W.D. Cons
11/16/93	MANNIFRED, COWART, LARRY E	LYNITA JAN WILBUR C. CREECH, CHRISTOPHER TROY	1662	51	W/D	68.50

City	G.M.D.	L.D.	L.L.	Dimensions	Acreage				
		3	65 66		Return	Deed	Plat	Comp.	Used
Subdivision					Block	Lot	Plat Bk.	Page	
Brief Legal Description									



Name On Return:

Photo	Call No.

3-6		45A
Map	Block	Parcel

Name On Deed:

Property Address:

Property Acquired From:

Acquired By:	Deed Will	Approximate Date Acquired:	Recorded Yes No	D.B. Pg.	Size (Dim. or Ac.)
--------------	-----------	----------------------------	-----------------	----------	--------------------


Bounded By:	N.	S.	E.	W.
-------------	----	----	----	----

Date	Grantor (From)	Grantee (To)	D.B.	Pg.	Type	W.D. Cons.
3/81	COWART, W. T.	MOSS, HENRY Wm. III	300	256	W	#1 <sup>to</sup>
5/13/87	MOSS, William H. III	MOSS, Trissa R.	628	453	W	-0-
10/90	MOSS, TRISSA R.	LARRY COWART, MANNIFRED E.	916	49	W	34.50

City	G.M.D.	L.D.	L.L.	Dimensions	Acreage				
					Return	Deed	Plat	Comp.	Used
		3	65						
		2	66						

Subdivision	Block	Lot	Plat Book	Page

Brief Legal Description:



Name On Return: *BALL Ground, GA*

Name On Deed:

Photo Call No.

3-6 45 A  
Map Block Parcel

Property Address:

Property Acquired From:


Acquired By: Deed Will \_\_\_\_\_ Approximate Date Acquired: \_\_\_\_\_ Recorded Yes \_\_\_ No \_\_\_ D.B. \_\_\_ Pg. \_\_\_ Size: (Dim. or Ac.)

Bounded By: N. S. E. W.

Date	Grantor (From)	Grantee (To)	D.B.	Pg.	Type	W.D. Cons.
7-29-69	<del>COWART, W.T.</del>	<del>COWART, MANNIFRED</del>	102	468	W.D.	-
7/78	COWART, MANNIFRED	CITIZENS BANK	243	694	Exchange	48
9/78	CITIZENS BANK	COWART, THURMAN	247	703	W	39.50

City	G.M.D.	L.D.	L.L.	Dimensions	Acreage				
					Return	Deed	Plat	Comp.	Used
		3	66			0.12		1	1
Subdivision					Block	Lot	Plat Book	Page	

Brief Legal Description:






Name On Return:	MAP: 0306	BLOCK: 085	PAR: 085	SUB:	3-6	85
Name On Deed:	NEW: 0301	Photo: 093	Call No.:		Map	Block

Property Address:	Property Acquired From:				
Acquired By:	Deed Will: <input type="checkbox"/> <input type="checkbox"/>	Approximate Date Acquired:	Recorded Yes <input type="checkbox"/> No <input type="checkbox"/>	D.B. Pg.:	Size: (Dim. or Ac.)
Bounded By:	N.	S.	E.	W.	

Date	Grantor (From)	Grantee (To)	D.B.	Pg.	Type	W.D.Cons.
6-24-72	COWART, W. T.	BLACKWELL, ROBERT E. & PEGGY	126	658	W/D	1.50

City	G.M.D.	L.D.	L.L.	Dimensions	Acreage				
					Return	Deed	Plat	Comp.	Used
		3	65 66	200 X 250					
Subdivision					Block	Lot	Plat Book	Page	

Brief Legal Description:



Property Acquired From:
Acct. No.

Photo	Call No

03N01		94
Map	Block	Parcel

Date	Grantor (From)	Grantee (To)	D.B.	Pg.	Type	W.D.Cons
9/2/04	BAGGETT, DARRELL	EMILY S. SPEARS, MATTHEW S.	7350	285	WD	156 <sup>00</sup>

City	G.M.D.	L.D.	L.L.	Dimensions	Acreage 1.18ac				
		3	66		Return	Deed	Plat	Comp.	Used

Subdivision	Block	Lot	Plat Bk.	Page

Brief Legal Description




MAP		BLOCK		PAR	SUB
Name On Return:	OLD: 0306			086	
Name On Deed:	NEW: 0301			094	Call No

3-6		86
Map	Block	Parcel

Property Address:			Property Acquired From:		
Acquired By:	Deed Will	Approximate Date Acquired:	Recorded Yes No	D.B. Pg.	Size: (Dim. or Ac.)
Bounded By:	N.	S.	E.	W.	

Date	Grantor (From)	Grantee (To)	D.B.	Pg.	Type	W.D.Cons.
6-24-72	COWART, W. T.	STONE, ELAINE	126	427	w/d	-
10/16/97	Stone, Elaine	W.I.P. Development, Inc.	2871	213	WD	1020
4/22/98	W.I.P. DEVELOPMENT, INC.	BAGGETT, DARRELL	3095	1	W/D	119.90
City		G.M.D.	L.D.	L.L.	Dimensions	*1.18 AC Acreage
			3	66	200 X 250	Return Deed Plat Comp. Used
Subdivision			Block	Lot	Plat Book	Page
Brief Legal Description: * PER 1997 DEED 2871-213 PARCEL SHOULD BE 1.18 AC 12/1/97						



Property Acquired From:
Acct. No.

Photo	Call No

3-1		95
Map	Block	Parcel

Date	Grantor (From)	Grantee (To)	D.B.	Pg.	Type	W.D. Cons
3/8/94	COWART, BARBARA	COWART, LARRY	1762	12	W/D	3.00

City	G.M.D.	L.D.	L.L.	Dimensions	Acreage 1.66 Ac.				
		3	66		Return	Deed	Plat	Comp.	Used

Subdivision	Block	Lot	Plat Bk.	Page
			34	15
				16

Brief Legal Description





Name On Return:	MAP	BLOCK	PAR	SUB	3-6		45D	
Name On Deed:	OLD: 3-6		45	10	Dist. No.	Map	Block	Parcel

Property Address: \_\_\_\_\_ Acquired From: \_\_\_\_\_  
 NEW: 03-01 \_\_\_\_\_ 095 \_\_\_\_\_

Acquired By: Deed \_\_\_\_\_ Will \_\_\_\_\_ Approximate Date Acquired: \_\_\_\_\_ Recorded Yes \_\_\_\_\_ No \_\_\_\_\_ D.B. \_\_\_\_\_ Pg. \_\_\_\_\_ Size: (Dim. or Ac.) \_\_\_\_\_

Bounded By: N. \_\_\_\_\_ S. \_\_\_\_\_ E. \_\_\_\_\_ W. \_\_\_\_\_

Date	Grantor (From)	Grantee (To)	D.B.	Pg.	Type	W.D. Cons.
12/20/52	COWART, THURMAN	Meadows, Rosa Lee	25	470	W	800 <sup>00</sup> case
						Docket will book 7067

9-87	MEADOWS, ROSA LEE	COWART, BARBARA	658	454	EX/D	-0
------	-------------------	-----------------	-----	-----	------	----

City	G.M.D.	L.D.	LL.	Dimensions	Acreage 2.49 AC.				
					Return	Deed	Plat	Comp.	Used
		3	79			4		4	4

Subdivision	Block	Lot	Plat Book	Page
			34	15 16

Brief Legal Description: *Missed on orig. Job.*

Barbara Stewart  
C/O F.

658 / 450 254

Name On Return:	MAP OLD: 0306	BLOCK	PAR 074	SUB D	3-6		74D
Name On Deed:	NEW: 0301		Photo 096	Call No.	Map	Block	Parcel

Property Address:	Property Acquired From:				
Acquired By:	Deed Will	Approximate Date Acquired:	Recorded Yes No	D.B. Pg.	Size: (Dim. or Ac.)
Bounded By:	N.	S.	E.	W.	

Date	Grantor (From)	Grantee (To)	D.B.	Pg.	Type	W.D. Cons.
3-15-73	COWART HAROLD B.	COWART Benjamin H	137	285	W	-
5/29/07	HCR PROPERTIES, LLC	" " "	9624	31e	DC	For 20 AC -0-

City	G.M.D.	L.D.	L.L.	Dimensions	Acreage				
					Return	Deed	Plat	Comp.	Used
		3	66	220 x 200				1	1
Subdivision				1.22 AC ±	Block	Lot	Plat Book	Page	

Brief Legal Description: \* See W/d 827-637 seems to be clearing title to part of this parcel



Property Acquired From:
Acct. No.

Photo	Call No
-------	---------

03ND1		97
Map	Block	Parcel

Date	Grantor (From)	Grantee (To)	D.B.	Pg.	Type	W.D. Cons
		ANN COLEMAN 1/2 INT. McCARD, JERRY L. 1/2 INT.				
5/29/07	HCR PROPERTIES, LLC	" " "	9624	38	DC	-0- FOR 30 AC

City	G.M.D.	L.D.	L.L.	Dimensions	Acreage				
					Return	Deed	Plat	Comp.	Used
		3	66	1.22 AC ±					

Subdivision	Block	Lot	Plat Bk.	Page

Brief Legal Description



Name On Return:--	MAP OLD: 0306	BLOCK	PAR 074	SUB C	3-6		74C
Name On Deed:	NEW: 0301		Plots 097	Cell No.	Map	Block	Parcel

Property Address:	Property Acquired From:					
Acquired By:	Deed Will	Approximate Date Acquired:	Recorded Yes No	D.B. Pg.	Size: (Dim. or Ac.)	
Bounded By:	N.	S.	E.	W.		

Date	Grantor (From)	Grantee (To)			D.B.	Pg.	Type	W.D. Cons.
2-15-73	COWART, HAROLD B.	GLASS, Mrs Ann Cowart			137	282	LW	—
<del>5/83</del>	<del>GLASS</del>							
5/83	MCCARD, ANN COWART <sup>1/2 int.</sup>	MCCARD, JERRY L. <sup>1/2 int.</sup>			365	348	W	-0-
City		G.M.D.	L.D.	L.L.	Dimensions		Acreage	
			3	66	200 x 220		Return	Deed
							Plat	Comp.
							Used	
Subdivision					Block	Lot	Plat Book	Page
Brief Legal Description:								





Name On Return:	MAP OLD: 0306	BLOCK	PAR 074	SUB B	3-6		74B
Name On Deed:	NEW: 0301		Photo 098	Call No.	Map	Block	Parcel

Property Address:	Property Acquired From:				
Acquired By:	Deed Will	Approximate Date Acquired:	Recorded Yes No	D.B. Pg.	Size: (Dim. or Ac.)
Bounded By:	N.	S.	E.	W.	

Date	Grantor (From)	Grantee (To)	D.B.	Pg.	Type	W.D. Cons.
2-15-73	COWART, Harold B.	COWART, Roy J.	137	283	W	—
5/29/07	COWART, Roy	HCR PROPERTIES, LLC	91024	23	USD	35.00

City	G.M.D.	L.D.	L.L.	Dimensions	Acreage								
Subdivision					Block	Lot	Plat Book	Page	Return	Deed	Plat	Comp.	Used
		3	66	200 x 220								1	1
						TRACT B							

Brief Legal Description:




Name On Return:	MAP OLD: 0306	BLOCK	PAR 074	SUB A	3-6		74A
Name On Deed:	NEW: 0301		Photo 099	Coll No	Map	Block	Parcel

Property Address:	Property Acquired From:				
Acquired By:	Deed Will	Approximate Date Acquired:	Recorded Yes No	D.B. Pg.	Size (Dim. or Ac.)
Bounded By:	N.	S.	E.	W.	

Date	Grantor (From)	Grantee (To)	D.B.	Pg.	Type	W.D. Cons.
2-8-73	COWART, Harold B.	COWART, JACKSON Wayne	136	689	W	—

City	G.M.D.	L.D.	L.L.	Dimensions	Acreage				
		3	66	200 x 220	Return	Deed	Plat	Comp.	Used
								1	1
Subdivision					Block	Lot	Plat Book	Page	

Brief Legal Description:



Name On Return: **BALL G** MAP BLOCK PAR SUB  
 OLD: 0306 075  
 Name On Deed: NEW: 0301 Photo Call No.  
 100

3-6		75
Map	Block	Parcel

Property Address: \_\_\_\_\_ Property Acquired From: \_\_\_\_\_  
 Acquired By: Deed Will \_\_\_\_\_ Approximate Date Acquired: \_\_\_\_\_ Recorded Yes No \_\_\_\_\_ D.B. Pg. \_\_\_\_\_ Size (Dim. or Ac.) \_\_\_\_\_  
 Bounded By: N. \_\_\_\_\_ S. \_\_\_\_\_ E. \_\_\_\_\_ W. \_\_\_\_\_

Date	Grantor (From)	Grantee (To)	D.B.	Pg.	Type	W.D. Cons.
9/21/63	COWART HAROLD	COWART MANNIFIED	71	48	WD	7 <sup>15</sup> / <sub>16</sub> IRs
8-19-69	COWART, MANNIFIED	COYDELL, Jesse	102	512	WD	8 <sup>00</sup>

City	G.M.D.	L.D.	L.L.	Dimensions	Acreage				
					Return	Deed	Plat	Comp.	Used
		3	66	325'x308'±					

Subdivision	Block	Lot	Plat Book	Page

Brief Legal Description: **± 1 - L**


71-48

66

34  
210

BR. NE CORNER 666 SWLY ALONG  
N. SIDE OF TAYLOR. HOWELL RD 325'  
NWLY 320° TO SPAN. N. L. 1111 666.  
E. TO NE CORNER TO 137.







Name On Cowart, Har Return: Ball Ground	MAP OLD: 0306	BLOCK	PAR 074	SUB	3-6		174
Name On Deed:	NEW: 0301		Page 101	Call No.	Map	Block	Parcel

Property Address:	Property Acquired From:			
Acquired By: Deed <input type="checkbox"/> Will <input type="checkbox"/>	Approximate Date Acquired:	Recorded Yes <input type="checkbox"/> No <input type="checkbox"/>	D.B. <input type="checkbox"/> Pg. <input type="checkbox"/>	Size: (Dim. or Ac.)
Bounded By:	N.	S.	E.	W.

Date	Grantor (From)	Grantee (To)	D.B.	Pg.	Type	W.D.Cons.
5/31/47	STONE, MRS NORMA B.	COWART, HAROLD B.	15	425	WID	1/65 175
1975 ±	COWART, HAROLD B. <sup>sett</sup>	COWART, Mrs. RUTH A.			By Will	

City	G.M.D.	L.D.	L.L.	Dimensions	16.98 AC ± Acreage	17			
out		2 3	66 65		Return	Deed	Plat	Comp.	Used
					22	272		231	22

Subdivision	Block	Lot	Plat Book	Page

Brief Legal Description: 22 ac of L.L. 6 L.D. 3

15-425 66

3 1/4

24 1/2 AC.

BR. POINT TRYON HOWELL RD AT  
BORDON COVINGTON PROPERTIES, SW/4LY 2000'  
TO OLD SMITH PROPERTY, N. LINE OF  
HENRIKX PROPERTY TO THE COVINGTON PROPERTY  
E. ALONG COVINGTON PROPERTY TO BR.

2415

Property Acquired From: 101  
 Acct. No.

Photo Call No

03ND1 101A  
 Map Block Parcel

Date	Grantor (From)	Grantee (To)	D.B.	Pg.	Type	W.D. Cons
5/29/07	COWART, BENJAMIN H. ROY	HCR PROPERTIES, LLC	9663 9624	202 25	RELEC LSD	338.00

City	G.M.D.	L.D.	L.L.	Dimensions	Acreage				
					Return	Deed	Plat	Comp.	Used
		3	1060	12.89 Ac.			12.3		12.3 Ac

Subdivision	Block	Lot	Plat Bk.	Page
		TRACTS A, C, D, E		

Brief Legal Description



DUPLICATE

Property	
Acquired From:	
Acct. No.	

Photo	Call No

03N01		102
Map	Block	Parcel

REC 12/17/01

Date	Grantor (From)	Grantee (To)	D.B.	Pg.	Type	W.D. Cons
		ASHE, JERRY	4128	342	W/D	80 <sup>00</sup>
9/14/00	ASHE, JERRY	HAGLER, CHRISTOPHER	4911	339	W/D	117 <sup>00</sup>
1/23/04	HAGLER, CHRISTOPHER	HARRINGTON, RONALD & OLIVIA	6908	265	WD	119 <sup>50</sup>
11/1/06	HARRINGTON, OLIVIA & RONALD	HAGLER, CHRISTOPHER L.	9186	206	WD	125 <sup>00</sup>

City	G.M.D.	L.D.	L.L.	Dimensions	Acreage	225			
		3	7		Return	Deed	Plat	Comp.	Used
			8						

Subdivision	Block	Lot	Plat Bk.	Page
		TRACT I	54	142

Brief Legal Description



Name On Return: <i>BALL</i>	MAP BLOCK OLD: 0306	PAR SUB 076
Name On Deed:	NEW: 0301	Photo Call No. 102

<i>3-6</i>		<i>76</i>
Map	Block	Parcel

Property Address:	Property Acquired From:
-------------------	-------------------------

Acquired By:	Deed Will	Approximate Date Acquired:	Recorded Yes No	D.B. Pg.	Size: (Dim. or Ac.)
--------------	-----------	----------------------------	-----------------	----------	---------------------

Bounded By:	N.	S.	E.	W.
-------------	----	----	----	----

Date	Grantor (From)	Grantee (To)	D.B.	Pg.	Type	W.D. Cons.
<i>12/30/65</i>	<i>Covington, Ella Mae</i>	<i>Hargis, Nina C. Covington, Nellene C.</i>	<i>35</i>	<i>445</i>	<i>WD</i>	
<i>12/85</i>	<i>HARGIS, NINA C. estate</i>	<i>COVINGTON, NELLENE S.</i>	<i>442</i>	<i>347</i>	<i>WJ</i>	<i>- 0 -</i>
<i>5/1/00</i>	<i>COVINGTON, NELLENE S.</i>	<i>ASHE, JERRY</i>	<i>4128</i>	<i>342</i>	<i>WD</i>	<i>8000</i>

City	G.M.D.	L.D.	L.L.	Dimensions	<del>4475±</del> Acreage	<del>56±</del> <del>707±</del>
		<i>3</i>	<i>7</i>	<i>2.25 AC</i>	Return	Deed Plat Comp Used
						<del>25±</del> <del>25±</del>

Subdivision	Block	Lot	Plat Book	Page
		<i>TRACT I</i>	<i>54</i>	<i>142</i>

Brief Legal Description: *25 ac ± of Lb 7-B LP 3. w/s Cartersville-Ballground Rd*

\* B, F. Recall

12-14-70

12-14-70 \*

By Bill Lee

By Bill Lee?

By Bill Lee

By Bill Lee?



Property Acquired From:
Acet. No. <u>102</u>


Photo	Call No
-------	---------

<u>3-1</u>		<u>102A</u>
Map	Block	Parcel


Date	Grantor (From)	Grantee (To)	D.B.	Pg.	Type	W.D. Cons
<u>3/14/96</u>	<u>COVINGTON, NELLENE</u>	<u>MANOUS, BILLY</u>	<u>2330</u>	<u>305</u>	<u>W/D</u>	<u>48.60</u>
<u>3/14/96</u>	<u>MANOUS, BILLY</u>	<u>NORTON, GLENN</u>	<u>2331</u>	<u>215</u>	<u>W/D</u>	<u>102.00</u>
<u>2/27/97</u>	<u>NORTON, GLENN</u>	<u>FRANK D. OLIVA, LISA ANNE</u>	<u>2675</u>	<u>325</u>	<u>W/D</u>	<u>97.50</u>

City	G.M.D.	L.D.	L.L.	Dimensions	Acreage <u>2.86 AC</u>				
		<u>3</u>	<u>7</u>	<u>3.96 AC</u>	Return	Deed	Plat	Comp.	Used
			<u>8</u>	<u>5.3 AC - 1.39 AC</u>					<u>1217</u>
Subdivision					Block	Lot	Plat Bk.	Page	
						<u>TRACT I</u>	<u>51</u>	<u>70</u>	

Brief Legal Description











Property Acquired From:
Acct. No. <u>102A</u>

Photo	Call No
-------	---------

<u>3-1</u>		<u>102D</u>
Map	Block	Parcel

Date	Grantor (From)	Grantee (To)	D.B.	Pg.	Type	W.D. Cons
<u>4/13/92</u>	<u>NORTON, GLENN</u>	<u>WHALEY, WAYNE</u>	<u>2358</u>	<u>204</u>	<u>W/D</u>	<u>13.50</u>
<u>9/27/92</u>	<u>WHALEY, WAYNE</u>	<u>APPLING, TRACY DEWAYNE</u>	<u>2519</u>	<u>62</u>	<u>W/D</u>	<u>92.90</u>
<u>6/00</u>	<u>Appling</u>	<u>Hulsey, Walter</u>	<u>4194</u>	<u>0257</u>	<u>WD</u>	<u>205.60</u> <sup>FD</sup> <sub>HO</sub>
<u>3/22/02</u>	<u>HULSEY, WALTER</u>	<u>FRAZIER, DEBBIE H.</u> <u>SPEARS, PATRICK D</u>	<u>5200</u>	<u>285</u>	<u>WD</u>	<u>135.00</u>

City	G.M.D.	L.D.	L.L.	Dimensions	Acreage				
		<u>3</u>	<u>7</u>		Return	Deed	Plat	Comp.	Used
			<u>8</u>				<u>1.18</u>		<u>1.18</u>
Subdivision					Block	Lot	Plat	Bk.	Page
						<u>TRACT</u> <u>8</u>	<u>51</u>		<u>70</u>
Brief Legal Description									





Property Acquired From:
Acct. - No. 102A

Photo	Call No
-------	---------

3-1		102E
Map	Block	Parcel

Date	Grantor (From)	Grantee (To)	D.B.	Pg.	Type	W.D. Cons
8/21/96	NORTON, GLENN	MARTIN, SHANE T.	2478	181	W/D	92.60
11/7/96	WHALEY, WAYNE	" " "	2546	196	QC	-0-

City	G.M.D.	L.D.	L.L.	Dimensions	Acreage				
		3	7 8		Return	Deed	Plat	Comp.	Used
								1.2±	1.2±

Subdivision	Block	Lot	Plat	Bk.	Page
		TRACT 7 PART OF 6	51		70

Brief Legal Description



Property Acquired From:
Aest. No. 102A

Photo	Call No
-------	---------

3-1		102F
Map	Block	Parcel

Date	Grantor (From)	Grantee (To)	D.B.	Pg.	Type	W.D. Cons																																													
8/9/96	NORTON, GLENN	WHALEY, WAYNE	2465	328	W/D	13.50																																													
11/7/96	NORTON, RODNEY	" "	2546	179	QC	FOR .02 AC -0-																																													
11/7/96	WHALEY, WAYNE	BARON, THELMA DAVID D.	2546	180	W/D	94.90																																													
3/18/05	BARON, THELMA	GAY, DEBRA ELAINE JAMES W.	7802	229	W/D	2.50																																													
<table border="1"> <tr> <td>City</td> <td>G.M.D.</td> <td>L.D.</td> <td>L.L.</td> <td>Dimensions</td> <td colspan="2">Acreage 1.17 AC</td> </tr> <tr> <td></td> <td></td> <td>3</td> <td>7</td> <td>18 AC</td> <td>Return</td> <td>Deed</td> </tr> <tr> <td></td> <td></td> <td></td> <td></td> <td></td> <td></td> <td>115</td> </tr> <tr> <td colspan="4">Subdivision</td> <td>Block</td> <td>Lot</td> <td>Plat Bk.</td> <td>Page</td> </tr> <tr> <td colspan="4"></td> <td></td> <td>TRACT 6</td> <td>51</td> <td>70</td> </tr> <tr> <td colspan="4">Brief Legal Description</td> <td colspan="4">E PART OF S TRACT B</td> </tr> </table>							City	G.M.D.	L.D.	L.L.	Dimensions	Acreage 1.17 AC				3	7	18 AC	Return	Deed							115	Subdivision				Block	Lot	Plat Bk.	Page						TRACT 6	51	70	Brief Legal Description				E PART OF S TRACT B			
City	G.M.D.	L.D.	L.L.	Dimensions	Acreage 1.17 AC																																														
		3	7	18 AC	Return	Deed																																													
						115																																													
Subdivision				Block	Lot	Plat Bk.	Page																																												
					TRACT 6	51	70																																												
Brief Legal Description				E PART OF S TRACT B																																															



Property Acquired From:
Acct. No: 102A

Photo	Call No
-------	---------

3-1		102G
Map	Block	Parcel

Date	Grantor (From)	Grantee (To)	D.B.	Pg.	Type	W.D. Cons
8/5/90	NORTON, GLENN	NORTON, RODNEY	2461	180	W/D	13.50

City	G.M.D.	L.D.	L.L.	Dimensions	Acreage 1.19 AC.				
		3	8		Return	Deed	Plat	Comp.	Used
							121		121
Subdivision					Block	Lot	Plat Bk.	Page	
					PART OF	TRACTS 5	51	70	

Brief Legal Description









Property Acquired From:
Acct. No. <u>102A</u>

Photo	Call No
-------	---------

<u>3-1</u>		<u>102J</u>
Map	Block	Parcel

Date	Grantor (From)	Grantee (To)	D.B.	Pg.	Type	W.D. Cons
<u>11/21/96</u>	<u>NORTON, GLENN</u>	<u>WHALEY, WAYNE</u>	<u>2555</u>	<u>190</u>	<u>W/D</u>	<u>2 TRACTS</u> <u>24.50</u>
<u>3/6/97</u>	<u>WHALEY, WAYNE</u>	<u>MOORE, HILLIE C.</u> <u>EWLA MAE E.</u>	<u>2644</u>	<u>35</u>	<u>W/D</u>	<u>109.40</u>

City	G.M.D.	L.D.	L.L.	Dimensions	Acreage <u>2.52 AC</u>				
		<u>3</u>	<u>7</u> <u>8</u>		Return	Deed	Plat	Comp.	Used
							<u>131</u>		<u>1.31</u>
Subdivision					Block	Lot	Plat	Bk.	Page
						<u>TRACT III</u>	<u>51</u>		<u>70</u>
Brief Legal Description					<u>2 PART OF IV</u>				








Property Acquired From:  
 Aect. No. 102

Photo Call No

3-1 102L  
 Map Block Parcel

Date	Grantor (From)	Grantee (To)	D.B.	Pg.	Type	W.D.Cons
9/12/97	COVINGTON, NELLENE S.	HOLLOWAY DEVELOPERS, INC.	2865 2833	103 42	REREC WD	103.70
3/29/05	HONEA, JACK E HOLLOWAY DEVELOPERS, INC.	W.S. LATHEM PROPERTIES, LLC	7792	230	WD	424.30
4/13/05	W.S. LATHEM PROPERTIES, LLC	W.S. LATHEM PROPERTIES, LLC LATHEM, WILLIAM H. JR. WEBB, BENJAMIN W. SR.	7839	479	WD	430.30
<p><i>Dale</i>  <i>1-29-07</i>  <i>Used for</i>  <i>1/10/06</i></p>						
City		G.M.D.	E.D.	L.L.	Dimensions	Acreage <u>20.98 AC</u>
				3	7 8 *14.63 AC	Return Deed Plat Comp. Used
Subdivision		Block		Lot	Plat Bk.	Page
				TRACT II	54	142
Brief Legal Description <u>*16.35 AC USED FOR OLDE MILL S/D. 3/23/06</u>						





11

12

13

14




Property Acquired From: <u>102L</u>
Acct. No.

Photo	Call No
-------	---------

<u>Q3N01</u>		<u>102M</u>
Map	Block	Parcel

Date	Grantor (From)	Grantee (To)	D.B.	Pg.	Type	W.D. Cons
1/25/00	HOLLOWAY DEVELOPERS, INC. HONEA, JACK	HARRINGTON RONNIE	400B	105	W/D	18. <sup>00</sup>
3/31/00	HARRINGTON, RONNIE	AMANDA J. BUCKNER, COREY L.	4097	71	W/D	95. <sup>00</sup>
10/31/01	AMANDA J. BUCKNER, COREY L.	BLANTON NICOLE	5234 4879	318 259	W/D	127. <sup>00</sup>
10/31/06	BLANTON, NICOLE	MACEY M. BLACKWELL, JACK	9191	439	WD	168. <sup>50</sup>

City	G.M.D.	L.D.	L.L.	Dimensions	Acreage					
					Return	Deed	Plat	Comp.	Used	
		3	7 8			2.08	2.08			2.08
Subdivision					Block	Lot	Plat Bk.	Page		
							61	38		
Brief Legal Description										





1947

Name On Return:	MAP	BLOCK	PAR	SUB	3-6	77	
	OLD: 0306		077				
Name On Deed:	NEW: 0301		103c	Call No.	Map	Block	Parcel

Property Address:			Property Acquired From:			
Acquired By:	Deed Will	Approximate Date Acquired:	Recorded Yes No	D.B. Pg.	Size: (Dim. or Ac.)	
Bounded By:	N.	S.	E.	W.		

Date	Grantor (From)	Grantee (To)	D.B.	Pg.	Type	W.D.Cons.
9/8/53	<del>Spence, Mrs. Janice</del>	<del>Gregory, Paul</del>	29	96	D	55 TR
		GA. Power Co.	-	-	-	-

City	G.M.D.	L.D.	L.L.	Dimensions	Acreage				
					Return	Deed	Plat	Comp.	Used
		3	7	150'x300'					
Subdivision					Block	Lot	Plat Book	Page	

Brief Legal Description:  
 W/5 Centerville-Ballground Rd



Property Acquired From:
Acc. No.

Photo	Call No
-------	---------

03N01		104
Map	Block	Parcel

Date	Grantor (From)	Grantee (To)	D.B.	Pg.	Type	W.D. Cons
8/17/99	HARTON, CRAIG S. P.	BLANKENSHIP, MILTON D.	3780	290		105. <sup>00</sup>

City	G.M.D.	L.D.	L.L.	Dimensions	Acreage 4.12 AC <sup>±</sup>				
		3	209	2.12 AC <sup>±</sup>	Return	Deed	Plat	Comp.	Used

Subdivision	Block	Lot	Plat Bk.	Page
			13	12

Brief Legal Description





Name On Return:	MAP BLOCK	PAR SUB	J-6		18A
	OLD: 0306	018 A	Map	Block	Parcel
Name On Deed:	NEW: 0301	Photo Call No.			
		104			

Property Address:	Property Acquired From:
-------------------	-------------------------

Acquired By:	Deed Will	Approximate Date Acquired:	Recorded Yes No	D.B. Pg.	Size: (Dim. or Ac.)
--------------	-----------	----------------------------	-----------------	----------	---------------------

Bounded By:	N.	S.	E.	W.
-------------	----	----	----	----

Date	Grantor (From)	Grantee (To)	D.B.	Pg.	Type	W.D.Cons.
4/77	DAPIER, Mrs. RACHEL	GALLOWAY, EDDIE & HAZEL	216	35	W/D	-
5/91	GALLOWAY, EDDIE & HAZEL	HARTON, CRAIG S. P. (LOIS E. &)	990	102	W	85.00
5/96	HARTON, LOIS E	HARTON, CRAIG S. P	2389	19	QC	-0-

City	G.M.D.	L.D.	LL.	Dimensions	Acreage $\times 4.12$ AC $\pm$				
		3	209		Return	Deed	Plat	Comp.	Used
							416T		4.76
Subdivision				Block	Lot	Plat Book		Page	
						13		12	

Brief Legal Description:  $\times$ .045AC  $\pm$  USED FOR R/W PER 1997 DEED 2753-2167, FOUND E  
 CORRECTED 10/18/99


The first part of the document discusses the importance of maintaining accurate records of all transactions. It emphasizes that every entry should be supported by a valid receipt or invoice. This ensures transparency and allows for easy verification of the data.

In the second section, the author outlines the various methods used to collect and analyze the data. This includes both manual and automated techniques. The goal is to ensure that the information gathered is both reliable and comprehensive.

The third section provides a detailed breakdown of the results. It shows that there is a significant correlation between the variables being studied. This finding is supported by statistical analysis and is consistent with previous research in the field.

Finally, the document concludes with a series of recommendations for future research. It suggests that further studies should be conducted to explore the underlying causes of the observed trends. This will help to refine the current model and provide more accurate predictions.





Name On Return: <b>R-2</b> <b>Ball, G</b>	MAP OLD: 0306	BLOCK	PAR 018	SUB	<b>3-6</b>		<b>1B</b>
Name On Deed:	NEW: 0301		Photo 105	Call No.	Map	Block	Parcel

Property Address:				Property Acquired From:			
Acquired By:	Deed Will	Approximate Date Acquired:	Recorded Yes No	D.B. Pg.	Size (Dim. or Ac.)		
Bounded By:	N.	S.	E.	W.			

Date	Grantor (From)	Grantee (To)	D.B.	Pg.	Type	W.D.Cons.
3/2/62	Holcombe Oscar Paul (ESTATE)	Napier, Rachel Virginia	65	131	W.D.	—
9/10/04	NAPIER, RACHEL VIRGINIA	JOHNSON, EARLINE	7370	135	EXE'S DEED OF ASSIGN	⊕

City	G.M.D.	L.D.	L.L.	Dimensions:	30.84 AC ± Acreage	75.84 AC ±
		<b>B</b>	209	**9.13 AC *5.13 AC	Return	Deed
					48	452 140

Subdivision	Block	Lot	Plat Book	Page
		TRACTS E & G	80	123

Brief Legal Description: 40 a cont 1.1209 LD3  
 \*ACREAGE ADJUSTED AFTER 2004 SPLITS & DEED 7370/135 11/19/04 \*\*PARCEL 105H  
 COMBINED PER OWNER & TAX ASSESSORS REQUEST. 4/5/05



Property Acquired From:
Acct. No. 105

Photo	Call No
-------	---------


3-1		105A
Map	Block	Parcel

Date	Grantor (From)	Grantee (To)	D.B.	Pg.	Type	W.D. Cons
4/21/98	NAPIER, RACHEL V	CHAPMAN, JUSTIN	3097	1	W/D	-0-
4/25/03	CHAPMAN, JUSTIN	CHAPMAN, KRISTA & JUSTIN	6110	10	QK	0

City	G.M.D.	L.D.	L.L.	Dimensions	Acreage				
		3	209		Return	Deed	Plat	Comp.	Used
					5.00	5.00			5


Subdivision	Block	Lot	Plat Bk.	Page
			56	119

Brief Legal Description




























Property Acquired From: 105
Acct. No.


Photo	Call No
-------	---------

03N01		1056
Map	Block	Parcel

Date	Grantor (From)	Grantee (To)	D.B.	Pg.	Type	W.D.Cons
9/10/04	NAPIER, RACHEL VIRGINIA (ESTATE)	GALLOWAY, HAZEL	7370	128	EXER'S DEED OF ASSENT	<del>0</del>

City	G.M.D.	L.D.	L.L.	Dimensions	Acreage				
		3	209		Return	Deed	Plat	Comp.	Used
						3.67			3.67
Subdivision					Block	Lot	Plat	Bk.	Page
						TRACT F	80		123

Brief Legal Description



Property  
 Acquired From: 105  
 Acct. No.

Photo      Call No

03N01      105H  
 Map      Block      Parcel

Date	Grantor (From)	Grantee (To)	D.B.	Pg.	Type	W.D. Cons
9/10/04	NAPIER, RACHEL (ESTATE) VIRGINIA	JOHNSON, FARLINE	7370	132	EXELS DEED OF ASSENT	⊗

DELETE & COMBINE WITH 105 per Assessor's Request 4/5/05  
 WITH TAX

City	G.M.D.	L.D.	L.L.	Dimensions	Acreage				
					Return	Deed	Plat	Comp.	Used
		3	209			4.00			4.00
Subdivision					Block	Lot	Plat Bk.	Page	
						TRACT G	80	123	
Brief legal Description									



Name On Return: Denney, Reginald Ball Ground	MAP: 0306 NEW: 0301	BLOCK: 019 Photo 106	PAR: 6 Call No.	SUB: A
Name On Deed:				

3-6		A
Map	Block	Parcel

Property Address:	Property Acquired From:			
Acquired By: Deed Will	Approximate Date Acquired:	Recorded Yes No	D.B. Pg.	Size: (Dim. or Ac.)
Bounded By: N.	S.	E.	W.	

Date	Grantor (From)	Grantee (To)	D.B.	Pg.	Type	W.D. Cons.
4/16/66	Greene, ALB	Denney, Reginald J	94	216	WD	—
1/19/00	DENNEY, REGINALD JAMES	GEORGIA POWER COMPANY	4005	48	W/D	300. <sup>00</sup>

City	G.M.D.	L.D.	LL	Dimensions	Acreage <del>16.27</del> Ac				
out		2	152 153		Return	Deed	Plat	Comp.	Used
					8			8	8
Subdivision					Block	Lot	Plat Book	Page	
							61	171	

Brief Legal Description: ~~LL 152.153 L D 3~~ \*ADJUSTED  
 ACREAGE PER 2000 DEED 4005-48. 5/8/00





MAP BLOCK PAR SUB

OLD: 0306 041 A  
 NEW: 0301 107 No.

Name On Return:

3-6		41A
Map	Block	Parcel

Name On Deed: SOUTHERN I.

Property Address: FOR 93 TAYLOR DELETED COMBINED


Acquired By: Deed Will — Approximate Date Acquired: RETIRED Recorded No. — D.B. — Pg. — Size: (Dim. or Ac.)

Bounded By: N. S. 1-13-93 E. W.

Date	Grantor (From)	Grantee (To)	D.B.	Pg.	Type	W.D. Cons.
4-1-05			24	333	w/d	-
1/16/92	SOUTHERN MARBLE & STONE CO.	FLORRIE G. FUNK, F. JAMES JR	116	295	W	115.00

City	G.M.D.	L.D.	L.L.	Dimensions	Acreage				
					Return	Deed	Plat	Comp.	Used
	8	3	137				4Ac	4Ac	
Subdivision					Block	Lot	Plat Book	Page	

Brief Legal Description:



LL 801

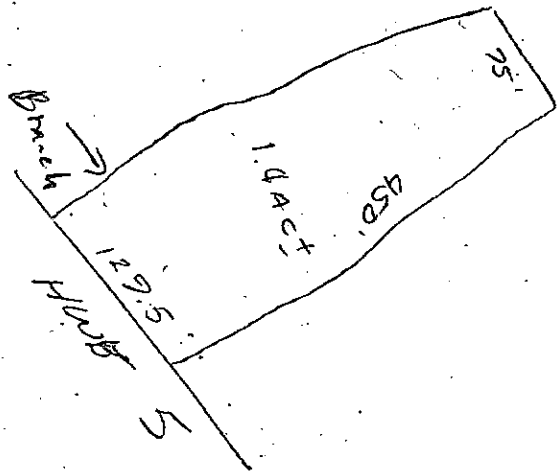
Name On Return:	MAP	BLOCK	PAR	SUB
<i>BALL G+0</i>	OLD: 0306		030	
Name On Deed:	NEW: 0301		Photo 108	Call No.

3-6		30
Map	Block	Parcel

Property Address:		Property Acquired From:			
Acquired By:	Deed Will	Approximate Date Acquired:	Recorded Yes No	D.B. Pg.	Size (Dim. or Ac.)
Bounded By:	N.	S.	E.	W.	

Date	Grantor (From)	Grantee (To)	D.B.	Pg.	Type	W.D.Cons.			
2/96	Mrs. A. HOSEA	MIKE + BLANCHE LAWSON	29	23	WD	4500.			
11/23/99	<sup>ESTATE</sup> LAWSON, BLANCHE City	DEE ANN LAWSON, DAN Dimensions	4654	383	EXIS DEED	-0-			
		G.M.D.	L.D.	L.L.	Acreage				
			3	80	Return	Deed	Plat	Comp.	Used
						1.4		1/2	1.4
Subdivision			Block	Lot	Plat Book	Page			
Brief Legal Description: 1.40 = <del>LL 80</del> LD 3 E/S Hwy 6									

REC  
7/2/01



Property Acquired From:	MAP BLOCK PAR SUB OLD: 0306	029	3-6		29
Acct. No.	NEW: 0301	Photo 109	Call No	Map	Block Parcel

Date	Grantor (From)	Grantee (To)	D.B.	Pg.	Type	W.D. Cons
9-87	REECE, NANCY H.	LEDBETTER, RANDY & NANCY	659	299	W	12.00
11/90	LEDBETTER, NANCY RANDY	BOBO, JOHN ALVIN JR.	926	119	W	23.00
1/27/92	BOBO, JOHN ALVIN JR.	WOLFENBARGER, RICKY	1121	131		35.00
10/95	WOLFENBARGER, RICKY	BOBO, JOHN ALVIN JR.	2197	272	DUF	40.10
10/27/97	BOBO, JOHN ALVIN JR.	RAY, James William Cheryl Debra E	2877	88		42.00

City	G.M.D.	L.D.	L.L.	Dimensions	Acreage				
		3	80	170' x 460'	Return	Deed	Plat	Comp.	Used
Subdivision					Block	Lot	Plat Bk.	Page	
Brief Legal Description									



Name On Return: Hosea, Mrs. Alice  
603 Lincoln St. Layfayette, Ga.

2-179  
Photo Call No.

3-6  
Map Block Parcel  
29

Name On Deed:

Property Address:

Property Acquired From:

Acquired By: Deed Will \_\_\_\_\_ Approximate Date Acquired: Recorded Yes \_\_\_\_\_ No \_\_\_\_\_ D.B. \_\_\_\_\_ Pg. \_\_\_\_\_ Size: (Dim. or Ac.)

Bounded By: N. S. E. W.

Date	Grantor (From)			Grantee (To)		D.B.	Pg.	Type	W.D. Cons.
				Hosea, Mrs. Alice					
				No deed found					
7/81	HOSEA, ALICE INGRAM			REECE, NANCY H.		316	83	Exc dud	15 <sup>00</sup>
	City	G.M.D.	L.D.	L.L.	Dimensions	Acreage			
	in		3	80	170'± x 460'±	Return	Deed	Plat	Comp. Used
	Subdivision					Block	Lot	Plat Book	Page
Brief Legal Description:									

19

\* Field chkr 12-14-70



Name On Return: MAP OLD: 0306 BLOCK PAR 028 SUB  
 Name On Deed: NEW: 0301 Photo 110 Call No.

3-6		28
Map	Block	Parcel

Property Address: Bull ground Canton Rd Property Acquired From:  
 Acquired By: Deed Will Approximate Date Acquired: Recorded Yes No D.B. Pg. Size (Dim. or Ac.)  
 Bounded By: N. S. E. W.

Date	Grantor (From)	Grantee (To)	D.B.	Pg.	Type	W.D. Cons.
4/5/63	Roberts, Carl W	Tippens, Henry & Sarah	69	691	WD	—
4/90	TIPPENS, SARAH	LAWSON-QUARIES, INC.	936	180	W	35.00

City	G.M.D.	L.D.	L.L.	Dimensions	Acreage				
					Return	Deed	Plat	Comp.	Used
		3	80					2.7	2.7

Subdivision	Block	Lot	Plat Book	Page
Natecochee S/D		344	2	402 403

Brief Legal Description: 2.7 ac PLL 80 LD3  
See 1990 AC Deeds 936/176 & 178 FROM SHARON & STEVEN ROY TIPPENS TO LAWSON & QUARLES

\* By Field Collection Found

Records Mch 1984

Property Acquired From:	MAP BLOCK	PAR	SUB		
Acct. No.	OLD: 0306	027			
	NEW: 0301	Photo	Call No		
		111			

3-6		27
Map	Block	Parcel

Date	Grantor (From)	Grantee (To)	D.V.	P.80	Type	W.D. Cons
10/18/83	GIBBS CHARLES STANLEY SR.	GIBBS NELLIE LOIS PAYNE	426 370	549 306	QC P.C.	- 0 -
3/83	GIBBS, NELLIE LOIS	And David Y. Hansen KRATZER, GENEVA ANN	Per '85 Tax	Return		69 <sup>38</sup>

City	G.M.D.	L.D.	L.L.	Dimensions	Acreage				
		3	80		Return	Deed	Plat	Comp.	Used
						2.08			

Subdivision	Block	Lot	Plat	Bk.	Page

Brief Legal Description

---



---



Name On Gibbs, Harry Pl  
Return: Ball Ground, Ga.

2-179 ~~14~~  
Photo Call No.

3-6 27  
Map Block Parcel

Name On  
Deed:

Property Address: *Ballground-Canton Rd*

Property Acquired From:

Acquired Deed  Approximate Recorded Size:  
By: Will  Date Acquired: Yes  No  D.B.  Pg.  (Dim. or Ac.)

Bounded By: N. S. E. W.

Date	Grantor (From)	Grantee (To)	D.B.	Pg.	Type	W.D. Cons.
4/4/64	Gibbs, Lease L.	Gibbs, Harry P.	74	7	QCD	5000 <sup>00</sup> / <sub>30</sub>
	"	"	207	41	WD	

7/83 GIBBS, HARRY P. GIBBS, CHARLES STANLEY SR. 360 222 W - 0 -

City	G.M.D.	L.D.	L.L.	Dimensions	Acreage <i>2.825</i>				
out		4	80		Return	Deed	Plat	Comp.	Used
					2	2		21	2

Subdivision	Block	Lot	Plat Book	Page

Brief Legal Description: *2002 FL L 80 L D 3*

\* B<sub>1</sub> Field Call and Dead.

Property Acquired From:
Acct. No.:

Photo	Call No
-------	---------

3-1		112
Map	Block	Parcel

Date	Grantor (From)	Grantee (To)	D.B.	Pg.	Type	W.D. Cons
1/23/98	ESTATE ROBERTS, VENETA C.	JENNIE D. BYERS, H. DAVID	2986	115	EX'S DEED	70. <sup>00</sup>
1/26/05	JENNIE D. BYERS, H. DAVID	EXCURSION PROPERTIES, LLC	7670	330	WD	225. <sup>00</sup>
5/31/05	EXCURSION PROPERTIES, LLC	VALLEY STATION, LLC	7973	354	WD	2,460. <sup>40</sup>

City	G.M.D.	L.D.	L.L.	Dimensions	Acreage <u>2.06 AC</u>				
		3	80	*29 AC	Return	Deed	Plat	Comp.	Used

Subdivision	Block	Lot	Plat Bk.	Page

Brief Legal Description \* ADJUSTED ACREAGE PER 2005 DEED 7670-330. 5/16/05





Name On Return:	MAP: 0306	BLOCK: 041	PAR: B	3-6		41 B
Name On Deed:	NEW: 0301	Photo 112	Call No.	Map	Block	Parcel

Property Address:	Property Acquired From:				
Acquired By:	Deed Will	Approximate Date Acquired:	Recorded Yes No	D.B. Pg.	Size: (Dim. or Ac.)
Bounded By:	N.	S.	E.	W.	

Date	Grantor (From)	Grantee (To)	D.B.	Pg.	Type	W.D. Cons.
		ROBERTS, CARL W	97 55	122 50		
3/84	ROBERTS, C.W. <sup>VENETA C.</sup>	ROBERTS, VENETA CATHERINE R. PEPPER	389	354	W	-0-
3/84	ROBERTS, VENETA C. R. PEPPER	ROBERTS, VENETA CATHERINE ALFRED WEBB	391	518	W	-0-

City	G.M.D.	L.D.	L.L.	Dimensions	Acreage 3.06 AC				
		3	80		Return	Deed	Plat	Comp.	Used
Subdivision					Block	Lot	Plat Book	Page	

Brief Legal Description:

RE: [illegible]

[illegible]

[illegible]

LL 6" 620

Name On Return:	MAP BLOCK PAR SUB				
EXEM	OLD: 0306	026			
Name On Deed:	NEW: 0301	Photo 113	Call No.		
		Map	Block	Parcel	

Property Address:			Property Acquired From:		
Acquired By:	Deed <input type="checkbox"/> Will <input type="checkbox"/>	Approximate Date Acquired:	Recorded Yes <input type="checkbox"/> No <input type="checkbox"/>	D.B. <input type="checkbox"/> Pg. <input type="checkbox"/>	Size: (Dim. or Ac.)
Bounded By:	N.	S.	E.	W.	

Date	Grantor (From)	Grantee (To)	D.B.	Pg.	Type	W.D. Cons.
2/54	W.T. COWART	WELCOME VALLEY BAPTIST CHURCH	29	233	WD	—

City	G.M.D.	L.D.	L.L.	Dimensions	Acreage				
	1032	3	64	122' x 185' ±	Return	Deed	Plat	Comp.	Used
									EX.
Subdivision					Block	Lot	Plat Book	Page	

Brief Legal Description: CHURCH OFF HWY 5 BALL GROUND.




Property Acquired From:
Acct. No.

Photo	Call No
-------	---------

3-1		114
Map	Block	Parcel

Date	Grantor (From)	Grantee (To)	D.B.	Pg.	Type	W.D. Cons
8/17/94	WARDA S. COWART, LARRY E. &	BARRETT, PAULINE C.	1904	282	W/D	110.00
12/30/94	BARRETT, PAULINE C.	KELLY S. COOK, JAMES H. &	1998	211	W/D	110.00
7/10/98	Kellys. COOK, James H. &	Olivia Harrington, Ronald	3198	322	W/D	145.00

City	G.M.D.	L.D.	L.L.	Dimensions	Acreage				
					Return	Deed	Plat	Comp.	Used
		3	65 66						
Subdivision					Block	Lot	Plat	Bk.	Page
							12		4
Brief Legal Description									
							48		76




Name On Return:	MAP: _____ BLOCK: _____ PAR: _____ SUB: _____	OLD: 0306	090		
Name On Deed:	NEW: 0301	114	Photo	Call No.	
Property Address:	Property Acquired From:				
Acquired By:	Deed _____ Will _____	Approximate Date Acquired:	Recorded Yes _____ No _____	D.B. _____ Pg. _____	Size: (Dim. or Ac.)
Bounded By:	N.	S.	E.	W.	

3-6		90
Map	Block	Parcel

Date	Grantor (From)	Grantee (To)	D.B.	Pg.	Type	W.D.Cons.
76	COWART, Wm. THURMAN	COWART, LARRY E.	195	704	W	-
5/81	COWART, <del>W. T.</del>	" " "	307	275	W	-0-
7/90	COWART, BARBARA H.	" " "	886	510	W	For 2510 -0-

City	G.M.D.	L.D.	L.L.	Dimensions	Acreage				
					Return	Deed	Plat	Comp.	Used
		5	65 66						
Subdivision					Block	Lot	Plat Book	Page	
							12	4	

Brief Legal Description:









Name On Return:	MAP BLOCK OLD: - 0306	PAR SUB 045 E	3-6		45E
Name On Deed:	NEW: 0301	Photo 1-15	Call No.	Map	Block Parcel

Property Address:	Property Acquired From:			
Acquired By: Deed <input type="checkbox"/> Will <input type="checkbox"/>	Approximate Date Acquired:	Recorded Yes <input type="checkbox"/> No <input type="checkbox"/>	D.B. <input type="checkbox"/> Pg. <input type="checkbox"/>	Size: (Dim. or Ac.)
Bounded By:	N.	S.	E.	W.

Date	Grantor (From)	Grantee (To)	D.B.	Pg.	Type	W.D. Cons.
6/81	COWART, W. T.	COWART, MANFRED	317	889	W	-0-

City	G.M.D.	L.D.	L.L.	Dimensions	Acreage				
					Return	Deed	Plat	Comp.	Used
		3	65 66			1.21			1.21
Subdivision					Block	Lot	Plat Book	Page	

Brief Legal Description:



Property Acquired From:
Acct. No.

Photo	Call No
-------	---------

03NO11		116
Map	Block	Parcel

Date	Grantor (From)	Grantee (To)	D.B.	Pg.	Type	W.D.Cons
1/11/01	CHESHIRE, RAYMOND	FRANCES MARIE CHELHIRE, RAYMOND	4425	417	QC	-0-

City	G.M.D.	L.D.	L.L.	Dimensions	Acreage				
					Return	Deed	Plat	Comp.	Used
		3	65	150X200					

Subdivision	Block	Lot	Plat Bk.	Page

Brief Legal Description



Name On Cheshire, Ra Return: Ball Ground,	MAP BLOCK PAR SUB OLD: 0306 042	3-6	42
Name On Deed:	NEW: 0301 Part No 116	Map	Block Parcel

Property Address:	Property Acquired From:			
Acquired Deed _____ By: Will _____	Approximate Date Acquired:	Recorded Yes _____ No _____	D.B. _____ Pg. _____	Size: (Dim. or Ac.)
Bounded By:	N.	S.	E.	W.

Date	Grantor (From)	Grantee (To)	D.B.	Pg.	Type	W.D.Cons.
8/5/58	Cheshire, Lewis	Cheshire, Raymond	46	239	WD	—
5/29/73	COWART, W. THURMAN	CHESHIRE, RAYMOND	143	201	WD	
4/20/99	CHEROKEE COUNTY	" " "	*3737	325	QC	-0-

City	G.M.D.	L.D.	L.L.	Dimensions	Acreage				
					Return	Deed	Plat	Comp.	Used
in		3	65	150 100' x 200'					
Subdivision					Block	Lot	Plat Book	Page	

Brief Legal Description: H-L \*RELEASE OF INT IN R/W, NO DESCRIPTION ON DEED, NO CHANGES MADE AT THIS TIME, 10/7/99





Name On Return:	MAP OLD: 0306	BLOCK	PAR 043	SUB	3-6		43
Name On Deed:	NEW: 0301		Photo 117	Call No	Map	Block	Parcel

Property Address:				Property Acquired From:			
Acquired By:	Deed Will	Approximate Date Acquired:	Recorded Yes No	D.B.	Pg.	Size: (Dim. or Ac.)	
Bounded By:	N.	S.	E.				W.

Date	Grantor (From)			Grantee (To)			D.B.	Pg.	Type	W.D.Cons.	
11-85	John L. Stanfield, Teresa A.			Wayne & Albrecht, Tammy			498	588	WD	49.90	
12/91	ALBRECHT, TAMMY			ALBRECHT WAYNE			1108	83	Qc	-0-	
6/21/99	Albrecht, Wayne			Becky C. Dabbs, Wm. Douglas			31094	088	JNT. W/D	66.50	
	City	G.M.D.	L.D.	L.L.	Dimensions		Acreage				
			3	65	130X200 106X200		Return	Deed	Plat	Comp.	Used
Subdivision							Block	Lot	Plat Book	Page	
									12	36	
Brief Legal Description:											



Name On Return:
Name On Deed:

Photo	Call No.
-------	----------

3-6		43
Map	Block	Parcel

Property Address:	Property Acquired From:
-------------------	-------------------------

Acquired By:	Deed Will	Approximate Date Acquired:	Recorded Yes No	D.B. Pg.	Size: (Dim. or Ac.)
--------------	-----------	----------------------------	-----------------	----------	---------------------


Bounded By:	N.	S.	E.	W.
-------------	----	----	----	----

Date	Grantor (From)	Grantee (To)	D.B.	Pg.	Type	W.D.Cons.
11-18-75	STANCIL, Roy Max	STANCIL, Martha B.	189	348	WD	—
9/76	COWART, Larry	CHRISTINA STANCIL, Steven L. &	199	452	WD	25 <sup>00</sup>
12/79	STANCIL, CHRISTINA STEVEN L. &	STANFIELD, TERESA ALISON JOHN L. &	278	179	W	6 <sup>30</sup> + loan

City	G.M.D.	L.D.	L.L.	Dimensions	Acreage				
					Return	Deed	Plat	Comp.	Used
		3	65						

Subdivision	Block	Lot	Plat Book	Page

Brief Legal Description:



Name On ~~Stancil, R. Max~~  
 Return: ~~Ball Ground, Ga.~~ *COWART, Larry*

2-179 10  
 Photo Call No.

3-6 43  
 Map Block Parcel

Name On Deed:

Property Address:

Property Acquired From:

Acquired By: Deed  Will  Approximate Date Acquired: Recorded Yes  No  D.B.  Pg.  Size: (Dim. or Ac.)

Bounded By: N. S. E. W.

Date	Grantor (From)	Grantee (To)	D.B.	Pg.	Type	W.D. Cons.
2/10/59	Cowart, Thurmond	Stancil, R Max	49	236	WD	—
7/24/55	" "	" " "	34	446	WD	—
8/22/70	" "	" " "	107	696	WD	1. <sup>50</sup> Ret

City	G.M.D.	L.D.	LL.	Dimensions	Acreage				
in		3	65	130' x 200' 786' x 200'	Return	Deed	Plat	Comp.	Used
				230 x 179.5					
Subdivision					Block	Lot	Plat Book	Page	

Brief Legal Description: *H-L*  
*s/s Cartersville-Ballground P 2*



Property Acquired From:
Acct. No.

Photo	Call No
-------	---------

03N01		118
Map	Block	Parcel

Date	Grantor (From)	Grantee (To)	D.B.	Pg.	Type	W.D. Cons
		MANNIFRED 1/3 COWART, LARRY E, 2/3	INT			
6/1/05	ESTATE STONE, ELAINE B. COWART	1/3 INT. STONE, JOHN W.	7998	54	DOA	-0-

City	G.M.D.	L.D.	L.L.	Dimensions	Acreage				
		3	65 66	*9.04 AC	Return	Deed	Plat	Comp.	Used
Subdivision					Block	Lot	Plat Bk.	Page	
							34	16	
Brief Legal Description: <del>X</del> ADJUSTED ACREAGE PER 2005 DEED 7998-54, 7/15/05									





Property Acquired From:
Acct. No.

Photo	Call No
-------	---------


03N01		118
Map	Block	Parcel

Date	Grantor (From)	Grantee (To)	D.B.	Pg.	Type	W.D. Cons
		COWART, BARBARA H.				
4/20/99	CHEROKEE COUNTY	" " "	* 3737	324	QC	-0-
2/25/02	ESTATE COWART, WILLIAM THURMAN	BARBARA A. 1/2 INT COWART MANNIERED 1/2 INT COWART, LARRY E. 1/2 INT STONE, ELAINE B. COWART 1/2 INT	5143	160	CORR EYEL'S DEED	<del>0</del>
2/25/02	ESTATE 1/2 INT COWART, BARBARA	MANNIERED 1/2 INT COWART, LARRY E. 1/2 INT STONE, ELAINE B. COWART 1/2 INT	5143	164	EXEL'S DEED	<del>0</del>

City	G.M.D.	L.D.	L.L.	Dimensions	Acreage 8.42 AC				
		3	65 166		Return	Deed	Plat	Comp.	Used

Subdivision	Block	Lot	Plat Bk.	Page

Brief Legal Description \* RELEASE OF INT IN R/W, NO DESCRIPTION ON DEED, NO CHANGES  
MADE AT THIS TIME. 10/7/99



Name On Return: - <i>R-3</i> <i>RALEIGH</i>	MAP - BLOCK - PAR - SUB OLD: 0306	045	3-6	45	
Name On Deed:	NEW: 0301	118			Map


Property Address:	Property Acquired From:				
Acquired By:	Deed <input type="checkbox"/> Will <input type="checkbox"/>	Approximate Date Acquired:	Recorded Yes <input type="checkbox"/> No <input type="checkbox"/>	D.B. <input type="checkbox"/> Pg. <input type="checkbox"/>	Size: (Dim. or Ac.)
Bounded By:	N.	S.	E.	W.	

Date	Grantor (From)	Grantee (To)	D.B.	Pg.	Type	W.D. Cons.
3/29/43	Chancy, Mrs. G. M.	Cowart, Thurman	12	44	D	1500.50
	Howell, James A.					
9-87	COWART, Wm. T.	COWART, BARBARA H.	658	450	F1/D	0-
City	G.M.D.	L.D.	L.L.	Dimensions	Acreage <i>total part 6</i>	
		3	65 66	4.9ACT 3.69ACT	Return	Deed
					20	140
Subdivision			Block	Lot	Plat Book	Page
					34	16
Brief Legal Description: <i>70ac ± of FLL 65.66</i> <i>403</i>						

132  
22  
631

\* \* \* \* \*  
\* \* \* \* \*  
\* \* \* \* \*

Mrs Henry Mead



NO 3

NO 3

(D)

3/12/12

Lewis! 3

Bk: update

Yoji - Paid Room

Property Acquired From:
Acct. No.

Photo	Call No
-------	---------

03ND1		119
Map	Block	Parcel

Date	Grantor (From)	Grantee (To)	D.B.	Pg.	Type	W.D. Cons
11/18/98	Estate of: Suzan, Huop Clifton	Grogan, Carolyn Austin	3459	194	DOA	-0-
12/22/99	GROGAN, CAROLYN AUSTIN	PRUETT, JEWELL J.	3956	174	W/D	130. <sup>00</sup>
9/8/03	PRUETT, JEWELL J.	KEITH, STEVEN WAYNE	RECORDED INS PICKENS		W/D	542-274 -0-
9/8/03	PRUETT, JEWELL J.	KEITH, STEVEN WAYNE PRUETT, JEWELL J. &	10042	212	W/D	-0-

City	G.M.D.	L.D.	L.L.	Dimensions	Acreage				
					Return	Deed	Plat	Comp.	Used
		3	65						

Subdivision	Block	Lot	Plat Bk.	Page

Brief Legal Description

REC  
1-23-08



Name On Return: <i>Ballega</i>	MAP OLD: 0306	BLOCK	PAR 043	SUB A	3-6		13 A
Name On Deed: <i>STANCIU</i>	NEW: 0301		119		Map	Block	Parcel

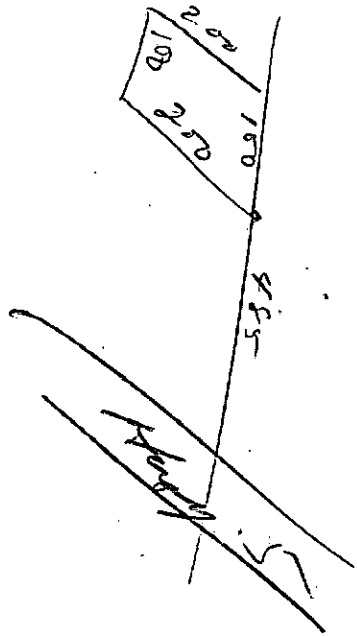
Property Address:				Property Acquired From:			
Acquired By:	Deed Will	Approximate Date Acquired:	Recorded Yes No	D.B.	Pg.	Size (Dim. or Ac.)	
Bounded By:	N.	S.	E.	W.			

Date	Grantor (From)	Grantee (To)	D.B.	Pg.	Type	W.D. Cons.
4-10-71	STANCIU, Roy Max	GOWARD, LARRY	112	311	W	16. <sup>50</sup> Feet
11-75	stanciu, Roy max	stanciu, martha	189	348	W	-
11-88	STANCIU, MARTHA B.	GROGAN, Hugh C.	754	43	W	87. <sup>50</sup>

City	G.M.D.	L.D.	L.L.	Dimensions	Acreage				
		3	65	130' X 200' 106' X 141.5'	Return	Deed	Plat	Comp.	Used

Subdivision	Block	Lot	Plat Book	Page
1959				

Brief Legal Description:





Property Acquired From:
Acc. No.

Photo	Call No
-------	---------

3-1		120
Map	Block	Parcel

REC 7/10/97

Date	Grantor (From)	Grantee (To)	D.B.	Pg.	Type	W.D. Cons
2/15/94	ROBERTSON, OSCAR	McFARLAND JUDY ROBERTSON T. PRATHER JANICE ROBERTSON (AS TRUSTEES) EBO OSCAR ROBERTSON	2757	75	corr. w/d	-0-
3/21/08	McFARLAND JUDY R. PRATHER JANICE R. ROBERTSON, OSCAR	THOMAS, JUDY R. PRATHER, JANICE R.	10161	106	W/D	-0-


City	G.M.D.	L.D.	L.L.	Dimensions	Acreage 282.93 AC				
		4	340.341		Return	Deed	Plat	Comp.	Used
		3	345						
Subdivision				10, 107, 108 69, 70, 76	Block	Lot	Plat Bk.	Page	
							44	40	

Brief Legal Description



Name On Return:	MAP BLOCK	PAR. SUB	3-6	80
Name On Deed:	OLD: 3-6	120	Map	Block
Property Address:	NEW: 03-01	120	Parcel	80
Acquired By:	Deed <input type="checkbox"/> Will <input type="checkbox"/>	Approximate Date Acquired:	Recorded Yes <input type="checkbox"/> No <input type="checkbox"/>	D.B. Pg. Size: (Dim. or Ac.)
Bounded By:	N.	S.	E.	W.

Date	Grantor (From)	Grantee (To)	D.B.	Pg.	Type	W.D. Cons.
?/?	LYON, OSCAR R.	LYON, BOBBIE J.	315	178	Exec. Deed	-0-
2/24/93	LYON, BOBBIE J.	ROBERTSON, OSCAR	1402	64 61	DC W	-0- 815.00
2/10/94	ROBERTSON, OSCAR	McFARLAND, JUDY R. THOMAS	1739	248	W/D	-0-
	City	G.M.D.	L.D.	L.L.	Dimensions	380.38 ± Acreage 398.77 ±
			4	340	341	2697.21 Return
			3	3, 4, 5,		270.271 Deed
	Subdivision	6, 67, 68,				287.93 Plat
		69, 70, 76				Comp.
			Block	Lot	Plat Book	Used
					44	40
Brief Legal Description: FOR 94 TAX PARCEL 79D COMBINED PER DEED 1402/61.						



Dup.

Name On Return:				3-6		80	
Name On Deed:		Photo		Call No.		Map Block Parcel	
Property Address:				Property Acquired From:			
Acquired By:	Deed ___ Will ___	Approximate Date Acquired:	Recorded Yes ___ No ___	D.B. ___ Pg. ___	Size: (Dim. or Ac.)		
Bounded By:	N.	S.	E.	W.			

Date	Grantor (From)	Grantee (To)				D.B.	Pg.	Type	W.D.Cons.		
10-12-71	JORDAN, TRUMAN JR.	LYON, OSCAR R.				119	5	w/d			
11-71	JORDAN, TRUMAN JR.	LYON, OSCAR R.				119	304	w/d			
'80	Lyon, Oscar R.	Lyon, Babbie J.				Per '80 Return					
City		G.M.D.	L.D.	L.L.	Dimensions		Acreage				
			3/4				Return	Deed	Plat	Comp.	Used
											398.77
Subdivision						Block	Lot	Plat Book	Page		
Brief Legal Description: 4 <sup>th</sup> Dist LL's 340-341											
3 <sup>rd</sup> Dist LL's 3 Area 7 67 thru 70 + 76											

