


	MAP	BLOCK	PAR	SUB				
Property	OLD: 0219		043	N		2-19		
Acquired From:							43N	
Acct. No.	NEW: 0213		002	Call No		Map	Block	Parcel

Date	Grantor (From)	Grantee (To)	D.B.	Pg.	Type	W.D. Cons
5/89	SUSAN M. BATY, WILLARD D. E.	MARGARET L. THOMAS, TIMOTHY B. E.	797	369	W	Ud. <sup>cc</sup>

City	G.M.D.	L.D.	L.L.	Dimensions	Acreage				
		2	177		Return	Deed	Plat	Comp.	Used
						1.02			
Subdivision					Block	Lot	Plat Bk.	Page	
Brief Legal Description									



Name On Return:				2-19		43 N
Name On Deed:		Photo	Call No.	Map	Block	Parcel
Property Address:			Property Acquired From:			
Acquired By:	Deed <input type="checkbox"/> Will <input type="checkbox"/>	Approximate Date Acquired:	Recorded Yes <input type="checkbox"/> No <input type="checkbox"/>	D.B. <input type="checkbox"/> Pg. <input type="checkbox"/>	Size: (Dim. or Ac.)	
Bounded By:	N.	S.	E.	W.		

Date	Grantor (From)	Grantee (To)	D.B.	Pg.	Type	W.D. Cons.
10/82	DIMSDALE, PARKS P.	SAMPLES, BRYAN	331	68	W	6.30
7/83	SAMPLES, BRYAN	SAMPLES, H. BRYAN & SHERYL E.	363	284	W	- 0 -
12/21/82	H. BRYAN + SHERYL E.	BATY SUSAN MORSE BATY DALE WILLARD +	378	520	W	50.00
	City	G.M.D.	L.D.	LL.	Dimensions	<del>2.02</del> Acreage <del>2.02</del>
			2	177	1.02	Return Deed Plat Comp Used
						502 3.02
						3.02
Subdivision			Block	Lot	Plat Book	Page
					22	163
Brief Legal Description:						



MAP	BLOCK	PAR	SUB
OLD: 0219	043	H	
NEW: 0213	1257		
	003 photo	Call No.	

2-19		H3H
Map	Block	Parcel

Name On Return:  
Name On Deed:

Property Address: \_\_\_\_\_ Property Acquired From: \_\_\_\_\_

Acquired By: Deed \_\_\_ Will \_\_\_ Approximate Date Acquired: \_\_\_\_\_ Recorded Yes \_\_\_ No \_\_\_ D.B. \_\_\_ Pg. \_\_\_ Size: (Dim. or Ac.)

Bounded By: N. \_\_\_\_\_ S. \_\_\_\_\_ E. \_\_\_\_\_ W. \_\_\_\_\_

Date	Grantor (From)	Grantee (To)	D.B.	Pg.	Type	W.D.Cons.
11/15/74	DIMSDALE, PARKS et al	DIMSDALE, PARKS B., Sr	174	137	W	—

City	G.M.D.	L.D.	L.L.	Dimensions	Acreage				
					Return	Deed	Plat	Comp.	Used
	1174	2	177			1.29	1.29		1.29

Subdivision	Block	Lot	Plat Book	Page
		6		

Brief Legal Description:  
\_\_\_\_\_  
\_\_\_\_\_





Name On Return:	MAP BLOCK PAR SUB OLD: 0219 043 C 2251	2-19	430
Name On Deed:	NEW: 0213 004 to Call No.	Map	Block Parcel

Property Address:	Property Acquired From:				
Acquired By:	Deed Will	Approximate Date Acquired:	Recorded Yes No	D.B. Pg.	Size (Dim. or Ac.)
Bounded By:	N.	S.	E.	W.	

Date	Grantor (From)	Grantee (To)	D.B.	Pg.	Type	W.D. Cons.
11/15/74	Dimsdale, PARKS et al	HOND, RUTH DIMSDALE	174	136	W	—
6/27/01	HAND, RUTH DIMSDALE	PURCELL, DOROTHY DIMSDALE	41097	272	EXIS DEED	-0-
6/7/01	PURCELL, DOROTHY DIMSDALE	AMIS, HARVEY M	41097	276	W/D	40. <sup>00</sup>

City	G.M.D.	L.D.	L.L.	Dimensions	Acreage				
					Return	Deed	Plat	Comp.	Used
	1174	2	177			1.15		1.15	1.15

Subdivision	Block	Lot	Plat Book	Page
		1		

Brief Legal Description:





1. The first part of the document discusses the importance of maintaining accurate records of all transactions and activities. It emphasizes that this is crucial for ensuring transparency and accountability in the organization's operations.

2. The second part of the document outlines the various methods and tools used to collect and analyze data. It highlights the need for consistent data collection procedures and the use of advanced analytical techniques to derive meaningful insights from the data.

3. The third part of the document focuses on the role of technology in data management and analysis. It discusses how modern software solutions can streamline data collection, storage, and analysis processes, thereby improving efficiency and accuracy.

4. The fourth part of the document addresses the challenges associated with data management, such as data quality, security, and privacy. It provides strategies to mitigate these risks and ensure that the data remains reliable and secure throughout its lifecycle.

5. The fifth part of the document concludes by summarizing the key findings and recommendations. It stresses the importance of ongoing monitoring and evaluation to ensure that the data management processes remain effective and aligned with the organization's goals.

Name On Return:	MAP BLOCK OLD: 0219	PAR - SUB 043 D 2151	219		43D	
Name On Deed:	NEW: 0213	005:oto	Call No.	Map	Block	Parcel
Property Address:	Property Acquired From:					
Acquired By:	Deed <input type="checkbox"/> Will <input type="checkbox"/>	Approximate Date Acquired:	Recorded Yes <input type="checkbox"/> No <input type="checkbox"/>	D.B. <input type="checkbox"/> Pg. <input type="checkbox"/>	Size: (Dim. or Ac.)	
Bounded By:	N.	S.	E.	W.		

Date	Grantor (From)	Grantee (To)	D.B.	Pg.	Type	W.D. Cons.
11/15/74	DIMSDALE, PARKS et al	Dimsdale, HORACE P.	174	133	W	—
4-86	Dimsdale, Horace P.	Dimsdale, Dean S.	523	301	W	-0-
11/8/04	DIMSDALE, DEAN S. (ESTATE)	HAWKINS, FREVA A.	7519	1	EXCEL'S DEED	⊖

City	G.M.D.	L.D.	L.L.	Dimensions	Acreage				
					Return	Deed	Plat	Comp.	Used
	1174	2	177	1.11 AC		1/16	1/16		1/16
Subdivision					Block	Lot	Plat Book	Page	
						2			

Brief Legal Description:



MAP . . . BLOCK . . . PAR . . . SUB . . .

Name On Return: OLD: 0219

043 G  
257

2-19 43G

Name On Deed: NEW: 0213

006: foto Call No

Map Block Parcel

Property Address:

Property Acquired From:

Acquired By: Deed Will

Approximate Date Acquired:

Recorded Yes No

D.B. Pg.

Size: (Dim. or Ac.)

Bounded By:

N.

S.


E.

W.

Date	Grantor (From)	Grantee (To)	D.B.	Pg.	Type	W.D.Cons.
11/15/74	DIMS DALE, PARKS et al	DIMS DALE, JOSEPH L., Jr.	174	134	W	-
76	DIMS DALE, JOSEPH L. JR.	AMIS, HARVEY M.	208	465	W	2 50
9/19/05	HAWKINS, TREVA A.	" " "	8265	140	WD	FOR .026 AC -0-

City	G.M.D.	L.D.	L.L.	Dimensions	Acreage				
	1174	2	177	<del>1.38 AC</del> 1.38 AC	Return	Deed	Plat	Comp.	Used
				Subdivision		135	135		135
				1.38 AC	Block	Lot	Plat Book	Page	
						5	174	134	

Brief Legal Description:





Property Acquired From: <i>43</i>	MAP BLOCK PAR SUB OLD: 0219 043 .R	2-19	43R
Acct. No.	NEW: 0213	007 to	Call No
		Map	Block Parcel

Date	Grantor (From)	Grantee (To)	D.B.	Pg.	Type	W.D. Cons
3/83	SAMPLES, BRYAN	WOOD, CHARLIE IRVING PATRICIA ANN	373	531	W	52.80
9/91	WOOD, CHARLIE IRVING PATRICIA ANN	KIRBY, KENNETH O. JR.	1068	322	W	75.00
9/12/96	KIRBY, KENNETH O. JR.	SCHIPPERS, DIANE S	2496	274	W/D	90.70

City	G.M.D.	L.D.	L.L.	Dimensions	Acreage			
					Return	Deed	Plat Comp.	Used
		2	177			1.00		1
Subdivision					Block	Lot	Plat Bk.	Page
							21	196
Brief Legal Description								



Property Acquired From:
Acct. No.

Photo	Call No
-------	---------

2-13		8
Map	Block	Parcel

Date	Grantor (From)	Grantee (To)	D.B.	Pg.	Type	W.D. Cons
9/27/95	ANGELA D. CASTLEBERRY, MARK	FLURRY, JASON P.	2199	101	W/D	85.90
10/30/98	Flurry, Jason P.	Taylor, Jeffrey W.	3383	45	W/D	93.00

City	G.M.D.	L.D.	L.L.	Dimensions	Acreage				
		2	177	140' x 311'	Return	Deed	Plat	Comp.	Used
								1	1±
Subdivision					Block	Lot	Plat Bk.	Page	
							21	130	
Brief Legal Description									



MAP BLOCK PAR SUB

*\**

Name On Return: OLD: -0219 043 P. NEW: 0213 008

2-19		430
Map	Block	Parcel

Property Address: Property Acquired From: 43N

Acquired By: Deed Will: Approximate Date Acquired: Recorded Yes No: D.B. Pg: Size (Dim. or Ac.)

Bounded By: N. S. E. W.

Date	Grantor (From)	Grantee (To)	D.B.	Pg.	Type	W.D.Cons.
12/82	SAMPLES, BRYAN	NATHAN J. & SHERON KAY CAGLE	936	469	W	45 <sup>00</sup>
4/89	SHERON KAY CAGLE, NATHAN J. &	THE HOUSING GROUP, INC.	789	80	W	75.30
9/89	THE HOUSING GROUP, INC.	ANGELA D. CASTLEBERRY, MARK &	809	13	W	77.50

City	G.M.D.	L.D.	LL.	Dimensions	Acreage				
		2	177	140 X 311.20	Return	Deed	Plat	Comp.	Used
								1.00	1 ±

Subdivision	Block	Lot	Plat Book	Page
			21	130

Brief Legal Description:

100

100

100

100

100

100

100

100

100

100

100

100

100

100

Name On Return:	OLD: 0219	043	F
	NEW: 0213	009	Photo Coll. No.


2-19		43F
Map	Block	Parcel

Property Address:		Property Acquired From:			
Acquired By:	Deed Will	Approximate Date Acquired:	Recorded Yes No	D.B. Pg.	Size: (Dim. or Ac.)
Bounded By:	N.	S.	E.	W.	

Date	Grantor (From)	Grantee (To)	D.B.	Pg.	Type	W.D. Cons.
11/15/74	DINISDALE, PAKES ETAL	PURCELL, DOROTHY DINISDALE	174	132	W	—
9/15/99	PURCELL, DOROTHY DINISDALE	AMIS, HARVEY M.	3836	314	W/D	20. <sup>00</sup>
9/19/05	HAWKINS, TREVA A.	" " "	8265	140	W/D	For. 026 AC -0-

City	G.M.D.	L.D.	L.L.	Dimensions	Acreage				
					Return	Deed	Plat	Comp.	Used
	1174	2	177	<del>1.39 AC</del> <del>1.33 AC</del> 1.43 AC		14	14		14
Subdivision					Block	Lot	Plat Book	Page	
						4			

Brief Legal Description:





Property Acquired From: Acct. No.	MAP BLOCK	PAR SUB	2-19	43E
	OLD: 0219	043 E		
	NEW: 0213	010	Parcel	
		Call No		

Date	Grantor (From)	Grantee (To)	D.B.	Pg.	Type	W.D.Cons
1985	Mamie D. Disney, Richard S.	Disney, Richard S.	462	12	WD	-0-
			885	21	DDA	-
2/28/01	ESTATE DISNEY, RICHARD S.	DISNEY, DAVID WALTER	4474	481	EX'S DEED	-0-

City	G.M.D.	L.D.	L.L.	Dimensions	Acreage				
					Return	Deed	Plat	Comp.	Used
	1174	2	177			1.15	1.15	1.15	1.15

Subdivision	Block	Lot	Plat Bk.	Page
Dimsdale Estates S/O		3		

Brief Legal Description

TOP SECRET

SECRET

Name On Return:

2-257  
Photo Call No.

2-19 43E  
Map Block Parcel

Name On Deed:

Property Address:

Property Acquired From:

Acquired By: Deed Will \_\_\_\_\_ Approximate Date Acquired: Recorded Yes No \_\_\_\_\_ D.B. Pg. Size (Dim. or Ac.)

Bounded By: N. S. E. W.

Date	Grantor (From)	Grantee (To)	D.B.	Pg.	Type	W.D.Cons.
11/15/74	Dimsdale, PARKS et al	DISNEY, MAMIE Dimsdale	174	135	W	-

8-85 Samples, H. Bryan "ERROR" corrected '86 Digest Sheryl E. Samples, H. Bryan \* 363 290 W.D. 0-

City	G.M.D.	L.D.	L.L.	Dimensions	Acreage				
					Return	Deed	Plat	Comp.	Used
	1174	2	177			1.15	1.15	1.15	1.15

Subdivision	Block	Lot	Plat Book	Page
Dimsdale Estates 5/D		3		

Brief Legal Description:



MAP BLOCK . PAR SUB


OLD: 0219 043 Q  
 NEW: 0213 01 photo Call No

Property Acquired From:  
 Acct. No.

2-19  
 Map Block Parcel  
 430

Date	Grantor (From)	Grantee (To)	D.B.	Pg.	Type	W.D. Cons
1/83	DIMS DALE, PARKS <sup>estate</sup> & SR.	SAMPLES, BRYAN	336	458	W	3 <sup>50</sup>
3/83	SAMPLES, BRYAN	SO THARD, CINDY JEAN <sup>THOMAS IRVING</sup>	345	609	W	55 <sup>90</sup>
10-85	Sothard <sup>Thomas I.</sup> Cindy J	McPherson, Donald E	488	606	WD	64.50
6/4/93	McPHERSON, DONALD E.	McPHERSON, DONALD E. <sup>MARTHA L.</sup>	1505	202	QC	-0-

City	G.M.D.	L.D.	L.L.	Dimensions	Acreage			
					Return	Deed	Plat Comp.	Used
		2	177			.9 AC		.9
Subdivision					Block	Lot	Plat Bk.	Page
Brief Legal Description								



Property	MAP	BLOCK	PAR	SUB
Acquired From:	OLD: 0219	043	S	
Acct. No.	NEW: 0213	012sto	Call No	


2-19		435
Map	Block	Parcel

Date	Grantor (From)	Grantee (To)	D.B.	Pg.	Type	W.D. Cons
3/83	DIMS DALE, PARKS P. SR. <sup>white</sup>	SAMPLES, BRYAN <sup>all</sup>	363	290	W	3 <sup>30</sup>
5/84	SAMPLES, H. BRYAN & SHERYL E.	RICKEY, ROBERT C. JR. & LINDA G.	355	303	W	3 <sup>00</sup>
4/27/01	RICKEY, LINDA G.	RICKEY, ROBERT C. JR.	4685	214	SELLERS P.O.A.	122 <sup>00</sup>

City	G.M.D.	L.D.	L.L.	Dimensions	Acreage			
					Return	Deed	Plat Comp.	Used
		2	177			.84		.84

Subdivision	Block	Lot	Plat Bk.	Page

Brief Legal Description





Name On Return:	MAP BLOCK PAR SUB OLD: 0219 043 L	2-19	432	
Name On Deed:	NEW: 0213 013 etc. Call No.			
		Map	Block	Parcel

Property Address:	Property Acquired From:				
Acquired By:	Deed Will	Approximate Date Acquired:	Recorded Yes No	D.B. Pg.	Size: (Dim. or Ac.)
Bounded By:	N.	S.	E.	W.	

Date	Grantor (From)	Grantee (To)	D.B.	Pg.	Type	W.D. Cons.
7/82	DIMSDALE, PARKS B. <sup>note</sup>	HARRELL, FLOYD E. JR.	326	430	W	3 <sup>50</sup>
8/83	HARRELL, FLOYD E. JR.	SAMPLES, H. BRYAN	362	283	W	3 <sup>50</sup>
10/83	SAMPLES, H. BRYAN	MULKEY, LAWRENCE W.	369	514	W.D.	48.40

City	G.M.D.	L.D.	L.L.	Dimensions	Acreage				
		2	177		Return	Deed	Plat	Comp.	Used
						.95			.95
Subdivision					Block	Lot	Plat Book	Page	

Brief Legal Description:



Name On Return:	MAP BLOCK PAR SUB OLD: 0219 043 J	2-19		43J
Name On Deed:	NEW: 0213	014	Call No.	Map Block Parcel

Property Address:	Property Acquired From:				
Acquired By:	Deed Will	Approximate Date Acquired:	Recorded Yes No	D.B. Pg.	Size: (Dim. or Ac.)
Bounded By:	N.	S.	E.	W.	

Date	Grantor (From)	Grantee (To)	D.B.	Pg.	Type	W.D. Cons.
2/82	DIMS DALE, PARKS B. "estate"	PORTER, TONY A. & MELISSA G.	317	719	W	4 <sup>50</sup>
4/2/96	PORTER, MELISSA G. & TONY A.	PORTER, MARY M. & TONY A.	2374	202	QC	-0-

City	G.M.D.	L.D.	L.L.	Dimensions	Acreage				
		2	177		Return	Deed	Plat	Comp.	Used
						1.10			1.10
Subdivision					Block	Lot	Plat Book	Page	
							21	460	

Brief Legal Description:



MAP BLOCK PAR SUB

Name On Return: OLD: 0219 043 M  
 Name On Deed: NEW: 0213 015 C: No

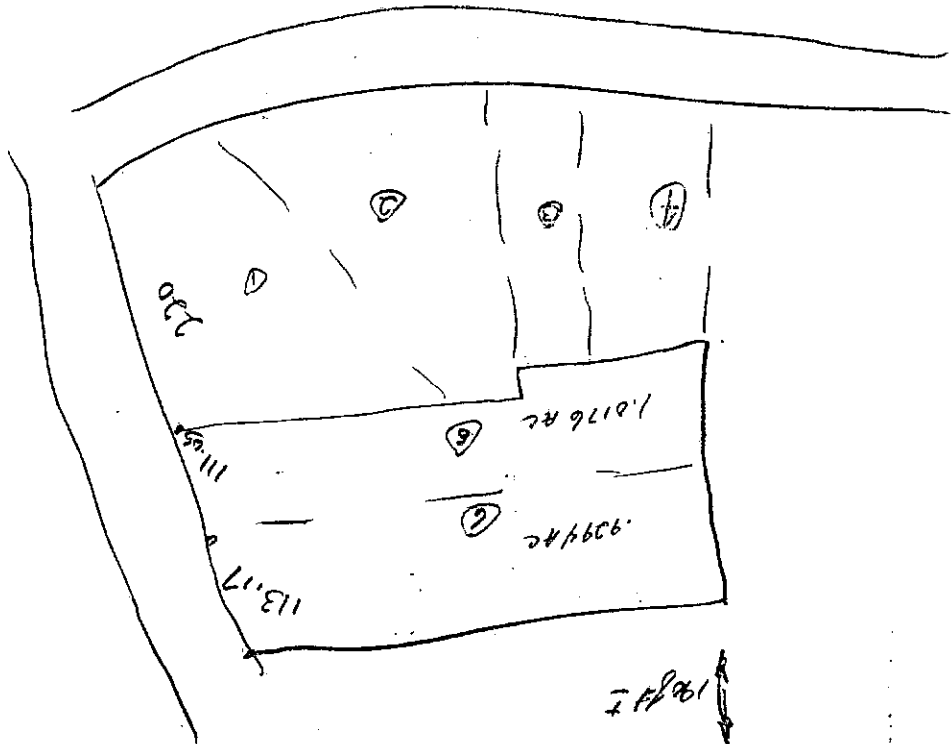
2-19		43M
Map	Block	Parcel

Property Address: \_\_\_\_\_ Property Acquired From: \_\_\_\_\_

Acquired By: Deed Will \_\_\_\_\_ Approximate Date Acquired: \_\_\_\_\_ Recorded Yes No \_\_\_\_\_ D.B. Pg. \_\_\_\_\_ Size: (Dim. or Ac.) \_\_\_\_\_

Bounded By: N. \_\_\_\_\_ S. \_\_\_\_\_ E. \_\_\_\_\_ W. \_\_\_\_\_

Date	Grantor (From)	Grantee (To)	D.B.	Pg.	Type	W.D. Cons.			
9/82	DIMSDALE, PARKS P. <sup>partly</sup>	RHINEHART, DANIEL C. & LINDA	376 328	105 725	W W	3 50			
9/1/04	RHINEHART, DANIEL C.	RHINEHART, LINDA L.	736B	70	W/C	2 PARCELS			
9/24/07	RHINEHART, LINDA L.	WITKOWSKI, KENNETH & LINDA	9869	19	OC	2 PARCELS -0-			
	City	G.M.D.	L.D.	L.L.	Dimensions	Acreage			
			2	177		Return Deed Plat Comp Used			
						1.0			
	Subdivision	Block	Lot	Plat Book	Page				
				23	104				
Brief Legal Description:									



113.17  
 176 / 177







MAP BLOCK PAR SUB

Name On Return:	OLD: 0219	043	K
Name On Deed:	NEW: 0213	016	Gal. No

2-19		43K
Map	Block	Parcel

Property Address:	Property Acquired From:				
Acquired By:	Deed Will	Approximate Date Acquired:	Recorded Yes No	D.B. Pg.	Size: (Dim. or Ac.)
Bounded By:	N.	S.	E.	W.	

Date	Grantor (From)	Grantee (To)	D.B.	Pg.	Type	W.D. Cons.
5/82	<sup>ARMS B. Latta</sup> DIMS DALE, JOSEPH L.	PARIS, CHARLES L. III PEGGY C.	356 321	480 665	Corrective W	-
6/83	PARIS, CHARLES L. III PEGGY C.	RHINEHART, DANIEL C. LINDA L.	376 356	105 482	W	4-20
9/7/04	RHINEHART, DANIEL C.	RHINEHART, LINDA L.	736B	70	OC	2 PARCELS -0-

City	G.M.D.	L.D.	L.L.	Dimensions	Acreage				
		2	177		Return	Deed	Plat	Comp.	Used
						.09		.9	.9±
Subdivision					Block	Lot	Plat Book	Page	

Brief Legal Description:



54

MAP BLOCK PAR SUB  
 OLD: 0219 054  
 Acquired From: NEW: 0213 017

2-19  
 Map Block Parcel

Date	Grantor (From)	Grantee (To)	D.B.	Pg.	Type	W.D. Cons
6-26-91	S & C PROP.	A & E Properties, Inc.	1015	183	WD	4 LOTS 100.00
6-26-92	A & E Properties, Inc.	ELIZABETH A. AIRINGTON, JAMES M &	1230	57	WD	30.00

City	G.M.D.	L.D.	L.L.	Dimensions	Acreage				
		2	178		Return	Deed	Plat	Comp.	Used
							1002		100
Subdivision					Block	Lot	Plat Bk.	Page	
HOPEWELL MANOR N/K/A The Oaks						37	34	206	
Brief Legal Description									



MAP BLOCK PAR SUB

OLD: 0219

055

Property  
Acquired From:  
Acct. No.

NEW: 0213

018

2-19		55
Map	Block	Parcel

Date	Grantor (From)	Grantee (To)	D.B.	Pg.	Type	W.D. Cons
5/18/88	S & C Prop.	Smith, Nolan A.	712	577	W	(4 lots) 99.00
1-2-90	Smith, Nolan A.	DeKalb Federal Savings	847	602	DUP	2 lots 45.00
6-8-90	DeKalb Federal Savings <sup>Bank</sup>	Susan D. Ellis, Kenneth E. &	875	591	WD	23.50

City	G.M.D.	L.D.	L.L.	Dimensions	Acreage				
		2	178		Return	Deed	Plat	Comp.	Used
							1.018		1.02

Subdivision	Block	Lot	Plat Bk.	Page
HOPEWELL MANOR		38	34	206

Brief Legal Description




Property Acquired From:	MAP OLD: 0219	BLOCK	PAR 056	SUB	2-19		56
Acct. No.	NEW: 0213		0193to		Map	Block	Parcel

Date	Grantor (From)	Grantee (To)	D.B.	Pg.	Type	W. D. Cons
5/18/88	S & C PROP.	Smith, Nolan A.	712	577	W	(4 lots) 99.00
1-2-90	Smith, Nolan A.	DeKalb Federal Savings	847	602	DUP	2 lots 45.00
10-25-91	Successor to DeKalb Federal Sav Prime Bank, FSB	Sandra A. Hawkins, John F. &	1082	95	WD	20.00

City	G.M.D.	L.D.	L.L.	Dimensions	Acreage				
		2	177 178		Return	Deed	Plat	Comp.	Used
							1.02		

Subdivision	Block	Lot	Plat Bk.	Page
HOPWELL MANOR		39	34	206

Brief Legal Description





MAP BLOCK PAR SUB

OLD: 0219

057

Property  
Acquired From:  
Acct. No.

NEW: 0213


020

2-19		57
Map	Block	Parcel

Date	Grantor (From)	Grantee (To)	D.B.	Pg.	Type	W.D. Cons					
7/26/88	S & C Prop.	Johnson, James R.	728	485	W	(2/100) 50.00					
1-91	Johnson, James R.	Moody, William C. & Rosie O'Brien	948	147	WD	138.00					
4-14-92	Moody, William C. & Rosie O'Brien	Stoughton, Leslie S. & Herbert Sherman	1186	71	WD	145.00					
City		G.M.D.	L.D.	L.L.	Dimensions		Acreage				
			2	177			Return	Deed	Plat	Comp.	Used
									1,259		1,26
Subdivision							Block	Lot	Plat	Bk.	Page
HOPEWELL MANOR								40	34		206
Brief Legal Description											







MAP BLOCK PAR SUB

Property OLD: 0219  
 Acquired From:  
 Acct. No. NEW: 0213

059

022

2-19		59
Map	Block	Parcel

Date	Grantor (From)	Grantee (To)	D.B.	Pg.	Type	W.D. Cons
7-2-92	S & C PROP.	A & E Properties, Inc.	1234	11	WD	24 lots 570.00

City	G.M.D.	L.D.	L.L.	Dimensions	Acreage				
		2	177		Return	Deed	Plat	Comp.	Used
							105		

Subdivision	Block	Lot	Plat Bk.	Page
HOPEWELL MANOR		42	34	206
Brief Legal Description				



MAP BLOCK PAR SUB  
 OLD: 0219 060  
 Acquired From:  
 Acct. No. NEW: 0213 023

2-19		60
Map	Block	Parcel

Date	Grantor (From)	Grantee (To)	D.B.	Pg.	Type	W.D. Cons
7-2-92	S & C Prop.	A & E Properties INC.	1234	11	WD	24 lots 570 <sup>00</sup>

City	G.M.D.	L.D.	L.L.	Dimensions	Acreage				
		2	177		Return	Deed	Plat	Comp.	Used
							1.09		

Subdivision	Block	Lot	Plat Bk.	Page
HOPEWELL MANOR		43	34	206
Brief Legal Description				





MAP BLOCK PAR SUB

OLD: 0219 061

Property

Acquired From:

Aect. No. 615 Oak

NEW: 0213

024

024

2-19		61
Map	Block	Parcel

Date	Grantor (From)	Grantee (To)	D.B.	Pg.	Type	W.D. Cons					
5/4/88	S & C PROP.	Stringer, G.B. + Associates	710	240	W	1900					
3-24-89	Associates, Inc Stringer, G.B. &	Linda M. King King, Henry W. &	781	557	WD	149.50					
2-4-92	King, Henry W. & Linda	Residential Funding Corp	1220	243	DP	139.50					
5/1/92	Skip										
1-29-92	Federal Home Loan Mortg	Debra L. Simonsen, Roy L. &	1238	92	WD	144.60					
City		G.M.D.	L.D.	L.L.	Dimensions		Acreage				
			2	177 178			Return	Deed	Plat	Comp.	Used
Subdivision							Block	Lot	Plat Bk.	Page	
HOPEWELL MANOR								44	34	206	
Brief Legal Description											



Property Acquired From:	OLD: 0219	MAP BLOCK PAR SUB	062		
Acct. No.	NEW: 0213	025			
				2-19	62
				Map	Block Parcel

Date	Grantor (From)	Grantee (To)	D.B.	Pg.	Type	W.D. Cons
5/18/88	S & C Prop.	Smith, Nola A.	712	577	W	4 10 <sup>5</sup> 99 <sup>00</sup>
1-2-90	Smith, Nola A.	DeKalb Federal Savings Bank	847	599	DUP	126 <sup>90</sup>
3/12/90	DeKalb Federal Savings	Denise Robbin Cohen, David Jay F	857	471	W	131 <sup>00</sup>
2/28/03	FIFTH THIRD MORTGAGE COMPANY	PMI MORTGAGE INSURANCE Co.	16500	223	QC	190 <sup>00</sup>
3/22/03	PMI MORTGAGE INSURANCE CO.	SHARON R. & FOLDS, RONEY L.	6500	225	LTD WD	190 <sup>00</sup>
City		G.M.D.	L.D.	L.L.	Dimensions	Acreage
			2	177 178		Return Deed Plat Comp. Used
						1.005 1.01
Subdivision			Block	Lot	Plat Bk.	Page
HOPEWELL MANOR				45	34	206
Brief Legal Description * 2003 DEED 6500/225 COVERS 30.8 AC ± ASSUMED ONLY						
INTENDED TO N/C THIS LOT ??? 12/18/03						



MAP BLOCK PAR SUB  
 Property Acquired From: OLD: 0219 063  
 Acct. No. NEW: 0213 026

2-19		63
Map	Block	Parcel

Date	Grantor (From)	Grantee (To)	D.B.	Pg.	Type	W. D. Cons
5/18/88	SEC PROP.	Smith, Nolan A.	712	577	W	(4 lots) 9900
12-29-89	Smith, Nolan A.	Adcock, Kerry	843	91	WD	136 <sup>00</sup>
10-17-91	FIKJA Kerry Adcock BLACK Kerry Adcock	Karen H. Marmon, Samuel E.	1075	158	W/O	135 <sup>60</sup>

City	G.M.D.	L.D.	L.L.	Dimensions	Acreage				
		2	177 178		Return	Deed	Plat	Comp.	Used
							1.00		
Subdivision					Block	Lot	Plat Bk.	Page	
HOPEWELL MANOR						46	34	206	
Brief Legal Description									



OLD: 0219 064

Property Acquired From:

Asect. No. 4551 NEW: 0213 027

Alpha

2-19		64
Map	Block	Parcel

Date	Grantor (From)	Grantee (To)	D.B.	Pg.	Type	W.D. Cons
4-22-88	S & C PROP.	Tillis-Built Homes, Inc.	707	1	W	(5.10fs) 4550
1-2-90	Tillis-Built Homes, Inc.	Tillis, R.W., Sr.	DUP	843	638	97 <sup>00</sup>
1-2-90	Tillis-Built Homes, Inc.	Tillis, R.W., Sr.	CDUP	847	159	0
8-9-90	Tillis, R.W., Sr.	Nall Gertrude S. & Laura Nall Connolly	888	559	WD	162 <sup>10</sup>
9-2-92	Releasable Trust Nall, Gertrude S.	Trustee of the Laura Nall Connolly Releasable Trust Connolly, Laura Nall	1369	300	WD	0

City	G.M.D.	L.D.	L.L.	Dimensions	Acreage				
		2	177		Return	Deed	Plat	Comp.	Used
							1.09		1.02

Subdivision	Block	Lot	Plat	Bk.	Page
HOPWELL MANOR		47	34		206

Brief Legal Description





MAP BLOCK PAR SUB  
 OLD: 0219 065  
 Property Acquired From:  
 Acct. No. 4511 NEW: 0213 028

2-19		65
Map	Block	Parcel

Date	Grantor (From)	Grantee (To)	D.B.	Pg.	Type	W.D. Cons
5-4-88	S & C Prop.	Stringer, G. B. & Associates	710	246	W	19 <sup>00</sup>
6-8-89	Associates, Inc Stringer, G. B. &	Pamela H. Stanford Stanford, Joe M, Jr.	800	555	W	135 <sup>00</sup>

City	G.M.D.	L.D.	L.L.	Dimensions	Acreage				
					Return	Deed	Plat	Comp.	Used
		2	177				1.01		
Subdivision					Block	Lot	Plat Bk.	Page	
HOPEWELL MANOR						48	34	206	
Brief Legal Description									



MAP BLOCK PAR SUB  
 OLD: 0219 066  
 NEW: 0213 029

Property  
 Acquired From:  
 Acct. No.

2-19		66
Map	Block	Parcel

Date	Grantor (From)	Grantee (To)	D.B.	Pg.	Type	W.D. Cons
5-4-88	S&C PROP.	Stringer G.B. + Associates	710	252	W	1900
7-17-90	Stringer, G.B. & Assoc.	S&C Properties, Inc	885	27	WD	0
3-15-91	S&C Properties, Inc	Reil, Susan M.	968	165	WD	102 <sup>90</sup>

City	G.M.D.	L.D.	L.L.	Dimensions	Acreage				
		2	177		Return	Deed	Plat	Comp.	Used
							1.007		1.01

Subdivision	Block	Lot	Plat Bk.	Page
HOPEWELL MANOR		49	34	206

Brief Legal Description



MAP BLOCK PAR SUB  
 OLD: 0219- 067  
 Acquired From: NEW: 0213 030  
 Acct. No.

2-19		67
Map	Block	Parcel

Date	Grantor (From)	Grantee (To)	D.B.	Pg.	Type	W.D. Cons
	SEC PROP					

City	G.M.D.	L.D.	L.L.	Dimensions	Acreage				
		2	177		Return	Deed	Plat	Comp.	Used
							1.493		1.49

Subdivision	Block	Lot	Plat Bk.	Page
HOPEWELL MANOR (RECREATION AREA)		1	34	206


Brief Legal Description (PER REVISION PLAT)  
 \_\_\_\_\_  
 \_\_\_\_\_



Property	OLD: 0219	MAP	BLOCK	PAR	SUB	2-19		68
Acquired From:				068				
Acct. No.	NEW: 0213			031		Map	Block	Parcel


Date	Grantor (From)	Grantee (To)	D.B.	Pg.	Type	W.D. Cons
7-2-92	SEC PROP.	A & E Properties Inc.	1234	11	WD	24 lots 570 <sup>00</sup>

City	G.M.D.	L.D.	L.L.	Dimensions	Acreage				
		2	177		Return	Deed	Plat	Comp.	Used
							1009		1.01
Subdivision					Block	Lot	Plat Bk.	Page	
HOPEWELL MANOR						2	34	206	
Brief Legal Description									









MAP BLOCK PAR SUB  
 OLD: 0219 070  
 Acquired From:  
 Acct. No. NEW: 0213 033

2-19		70
Map	Block	Parcel

Date	Grantor (From)	Grantee (To)	D.B.	Pg.	Type	W.D. Cons
4/20/88	SEC PROP.	Tillis-Built Homes, Inc.	707	1	W	(2015) 45.50
10-16-89	Tillis-Built Homes, Inc.	Annette J. Brongo Brongo, Joseph E. i	827	371	WD	126 <sup>90</sup>

City	G.M.D.	L.D.	L.L.	Dimensions	Acreage				
		2	177		Return	Deed	Plat	Comp.	Used
							1.016		1.02
Subdivision					Block	Lot	Plat Bk.	Page	
HOPEWELL MANOR N/K/A The Oaks						4	34	206	
Brief Legal Description									



MAP BLOCK PAR SUB  
 OLD: 0219 071  
 NEW: 0213 034

Property  
 Acquired From:  
 Acct. No.


2-19		71
Map	Block	Parcel

Date	Grantor (From)	Grantee (To)	D.B.	Pg.	Type	W.D. Cons
4/88	S&C PROP	Stringer, G.B. & Associates	716	32	W	1900
7-17-90	Stringer G.B. & Associates, Inc.	S&C Properties, Inc.	885	23	WD	10-
4-2-91	S&C Properties, Inc.	Donnelly, Travis M.	978	298	WD	129 <sup>90</sup>

City	G.M.D.	L.D.	L.L.	Dimensions	Acreage				
		2	177		Return	Deed	Plat	Comp.	Used
							1.03		

Subdivision	Block	Lot	Plat	Bk.	Page
HOPEWELL MANOR		5	34		206

Brief Legal Description



MAP BLOCK PAR SUB

Property OLD: 0219 072  
 Acquired From:  
 Acct. No. NEW: 0213 035

2-19		72
Map	Block	Parcel

Date	Grantor (From)	Grantee (To)	D.B.	Pg.	Type	W.D. Cons
2-28-91	S & C PROP.	Fann, Debbie H.	964	185	WD	12990

City	G.M.D.	L.D.	L.L.	Dimensions	Acreage				
		2	177		Return	Deed	Plat	Comp.	Used
							1,003		1.00

Subdivision	Block	Lot	Plat	Bk.	Page
HOPEWELL MANOR		6	34		206

Brief Legal Description






Property	MAP	BLOCK	PAR	SUB			
Acquired From:	OLD: 0219		073				
Acct. No.	NEW: 0213		036		2-19		73
					Map	Block	Parcel

Date	Grantor (From)	Grantee (To)	D.B.	Pg.	Type	W.D.Cons
2-28-91	S&C Prop.	Tracey A. Jernigan, Larry S. &	965	32 33	WD	126 <sup>50</sup>

City	G.M.D.	L.D.	L.L.	Dimensions	Acreage				
		2	177		Return	Deed	Plat	Comp.	Used
							1.00		
Subdivision					Block	Lot	Plat Bk.	Page	
HOPEWELL MANOR						7	34	206	
Brief Legal Description									



MAP BLOCK PAR SUB

Property OLD: 0219 074  
 Acquired From: NEW: 0213 037  
 Aect. No. 4550

2-19		74
Map	Block	Parcel

Date	Grantor (From)	Grantee (To)	D.B.	Pg.	Type	W.D. Cons
12-5-90	SEC PROP.	Brennan Robert Chrysler	932	102	WD	125 <sup>90</sup>
12-5-90	Brennan, Robert Chrysler	Debby Wargett Brennan Brennan, Robert Chrysler &	932	101	WD	1 <sup>00</sup>

City	G.M.D.	L.D.	L.L.	Dimensions	Acreage				
		2	177 178		Return	Deed	Plat	Comp.	Used
							1.004		1.00

Subdivision	Block	Lot	Plat Bk.	Page
HOPEWELL MANOR		8	34	206

Brief Legal Description



Property Acquired From:	OLD: 0219	MAP	BLOCK	PAR	SUB			
Acct. No.	NEW: 0213			075				
				038				
						2-19		75
						Map	Block	Parcel

Date	Grantor (From)	Grantee (To)	D.B.	Pg.	Type	W.D. Cons
6-26-91	SEC PROP.	A & E Properties, Inc.	1015	183	WD	<del>100</del> <sup>4405</sup>
1-16-92	A & E Prop., Inc.	<sup>As Tenants w/ Survivorship</sup> O'BRYAN, G.E. & Stella	1129	323	WD	134 <sup>80</sup>

City	G.M.D.	L.D.	L.L.	Dimensions	Acreage				
		2	178		Return	Deed	Plat	Comp.	Used
							1.00		
Subdivision					Block	Lot	Plat Bk.	Page	
HOPEWELL MANOR N/K/A The Oaks						9	34	206	
Brief Legal Description									



MAP BLOCK PAR SUB  
 OLD: 0219 076  
 Acquired From: NEW: 0213 039  
 Acct. No.

2-19		76
Map	Block	Parcel

Date	Grantor (From)	Grantee (To)	D.B.	Pg.	Type	W.D. Cons.
10-2-69	SEC PROP	A & E Properties, Inc	1015	183	IND	4 LOTS 100.00
9/20/91	A & E Properties	Benninger, David James	1072	194	CO	148.20

City	G.M.D.	L.D.	L.L.	Dimensions	Acreage				
		2	178		Return	Deed	Plat	Comp.	Used
							1.00		
Subdivision					Block	Lot	Plat Bk.	Page	
HOPEWELL MANOR N/K/A The Oaks						10	34	206	
Brief Legal Description									





Property	OLD: 0219	MAP	BLOCK	PAR	SUB			
Acquired From:					077			
Acct. No.	NEW: 0213			040		2-19		77
						Map	Block	Parcel

Date	Grantor (From)	Grantee (To)	D.B.	Pg.	Type	W.D. Cons
4-89	S&C PROP.	d/b/A Johnson & Associates Johnson, James R.	788	649	WD	2300
3-29-90	d/b/A Johnson & Assoc. Johnson, James R.	Betsy Tracchio, Anthony J. &	863	422	WD	16500
2-28-92	Betsy Tracchio, Anthony J. &	Dana D. Brewer, Robert C. &	1373	298	WD	15200

City	G.M.D.	L.D.	L.L.	Dimensions	Acreage				
		2	178		Return	Deed	Plat	Comp.	Used
							1.005		1.01
Subdivision					Block	Lot	Plat Bk.	Page	
HOPEWELL MANOR						11	34	206	
Brief Legal Description									



MAP BLOCK PAR SUB  
 OLD: 0219 078  
 NEW: 0213 041

2-19		78
Map	Block	Parcel

Date	Grantor (From)	Grantee (To)	D.B.	Pg.	Type	W.D. Cons
7-2-92	S & C PROP.	A & E Properties Inc.	1234	11	WD	24 lots 570 <sup>00</sup>

City	G.M.D.	L.D.	L.L.	Dimensions	Acreage				
		2	178		Return	Deed	Plat	Comp.	Used
							1.00		
Subdivision					Block	Lot	Plat Bk.	Page	
HOPEWELL MANOR						12	34	206	
Brief Legal Description									



Property	OLD: 0219	MAP	BLOCK	PAR	SUB	2-19	Block	79	Parcel
Acquired From:					079				
Acct. No.	NEW: 0213				04250	Map			

Date	Grantor (From)	Grantee (To)	D.B.	Pg.	Type	W.D. Cons
9-25-89	S & C PROP.	Southern Development Group, Ltd.	826	632	W00	25 <sup>30</sup>
12-89	Southern Development Group, LTD.	Paige Swanson Swanson, Craig &	843	498	W00	137 <sup>50</sup>

City	G.M.D.	L.D.	L.L.	Dimensions	Acreage				
		2	178		Return	Deed	Plat	Comp.	Used
							100		
Subdivision					Block	Lot	Plat Bk.	Page	
HOPEWELL MANOR						13	34	206	
Brief Legal Description									



MAP BLOCK PAR SUB

Property Acquired From: Acct. No. OLD: 0219 NEW: 0213

080 043

2-19		80
Map	Block	Parcel

Date	Grantor (From)	Grantee (To)	D.B.	Pg.	Type	W.D. Cons
10-20-91	S & C PROP.	A & E Properties, Inc	1015	183	WD	4 PLATS 100.00
11-26-91	A & E Properties, Inc.	Burns, Rick & Kath	1104 140	344 L. Burns	WD	135 <sup>70</sup>

City	G.M.D.	L.D.	L.L.	Dimensions	Acreage				
		2	178		Return	Deed	Plat	Comp.	Used
							100		
Subdivision					Block	Lot	Plat Bk.	Page	
HOPEWELL MANOR N/K/A The Oaks						14	34	206	
Brief Legal Description									





MAP BLOCK PAR SUB  
 OLD: 0219 081  
 Acquired From: NEW: 0213 044  
 Acct. No.

2-19		81
Map	Block	Parcel

Date	Grantor (From)	Grantee (To)	D.B.	Pg.	Type	W.D.Cons
10/6/91	SEC PROP.	Humphries, Judy	1067	256	W	25.00

City	G.M.D.	L.D.	L.L.	Dimensions	Acreage				
		2	178		Return	Deed	Plat	Comp.	Used
							100		

Subdivision	Block	Lot	Plat Bk.	Page
HOPEWELL MANOR		15	34	206

Brief Legal Description



MAP BLOCK PAR SUB

OLD: 0219 014

Property  
Acquired From:  
Acct. No.

NEW: 0213 045

2-19		14
Map	Block	Parcel

Date	Grantor (From)	Grantee (To)	D.B.	Pg.	Type	W.D.Cons
9/84	WOOD, BECKY et al	M. THOMAS JR. BAILEY, GWEN B.	421	530	W	107 <sup>00</sup>
187 TAX 1-3-86	BAILEY, MARION (THOMAS JR.)	RETURN (QC DEED RECORDED PER DIVORCE) BAILEY, GWEN	595	633	QC	-
8/88	BAILEY, GWEN B.	COBB, CHARLES H. TRUSTEE	732	412	W	174 <sup>40</sup>
2/19/04	(TRUSTEE) COBB, CHARLES K.	PILBAR DEVELOPMENT, INC	6893	188 183	QC WD	575 <sup>60</sup>

City	G.M.D.	L.D.	L.L.	Dimensions	Acreage <u>31.31</u>			
		2	111 112	<del>18.69 AC</del> <del>24.12 AC</del>	Return	Deed	Plat Comp.	Used

Subdivision	<del>18.65 AC</del>	Block	Lot	Plat Bk.	Page
				7	48

Brief Legal Description *ADJUSTED ACREAGE PER 2004 DEED 6893-188 7/14/04*



Name On Return:

Photo	Call No.

2-19		14
Map	Block	Parcel

Name On Deed:

Property Address:

Property Acquired From:


Acquired By:	Deed Will	Approximate Date Acquired:	Recorded Yes No	D.B. Pg.	Size: (Dim. or Ac.)
--------------	-----------	----------------------------	-----------------	----------	---------------------

Bounded By:	N.	S.	E.	W.
-------------	----	----	----	----

Date	Grantor (From)	Grantee (To)	D.B.	Pg.	Type	W.D.Cons.
1972	Burcett, Joe	Shinall, Alice Davidson, Charles	130	639 638 639	W/D	-
6/11/73	Shinall, Alice Clement	Davidson, Charles L. Jr.	439 144	691	W	125 <sup>00</sup>
8-26-77	Davidson, Charles L. Jr.	Cochran, Mary Wood, Becky, English, Helen	224	291	WD	0 -

City	G.M.D.	L.D.	L.L.	Dimensions	189.31 AC. Acreage 34.31 ±				
	1174	2	164 105 111		Return	Deed	Plat	Comp.	Used
							183		183
	Subdivision			112	Block	Lot	Plat Book	Page	

Brief Legal Description:



Name On Deed: Purcell - Joe  
 Return: Alpharetta, Ga.

2-257  
 Photo Call No.

2-19 14  
 Map Block Parcel

Name On Deed:  
 Property Address:

Property Acquired From:

Acquired By: Deed      Will      Approximate Date Acquired: Recorded Yes      No      D.B.      Pg.      Size: (Dim. or Ac.)

Bounded By: N. S. E. W.

Date	Grantor (From)	Grantee (To)	D.B.	Pg.	Type	W.D.Cons.
<u>2/19/59</u>	<u>Lewis, E.M.</u>	<u>Purcell, Joe</u>	<u>49</u>	<u>41</u>	<u>W</u>	
<u>10/2/34</u>	<u>Henderson, A.J.</u>	<u>" "</u>	<u>1</u>	<u>210</u>	<u>W</u>	
<u>1/30/59</u>	<u>Holloway, CR</u>	<u>" "</u>	<u>48</u>	<u>216</u>	<u>W</u>	<u>* see over</u>

City	G.M.D.	L.D.	L.L.	Dimensions	Acreage				
					Return	Deed	Plat	Comp.	Used
	<u>1174</u>	<u>2<sup>ND</sup></u>	<u>105</u>			<u>28 ±</u>		<u>180</u>	<u>183 ±</u>
Subdivision					Block	<u>185 ±</u>	Plat Book	Page	
						<u>173</u>			
						<u>12</u>			
						<u>183</u>			

Brief Legal Description:  
Tract E/W side Hopewell Rd.

155.83

32.42

1.06

189.31 AC




Property Acquired From:
Asct. No. <u>45</u>

Photo	Call No
-------	---------

2-13		45A
Map	Block	Parcel

Date	Grantor (From)	Grantee (To)	D.B.	Pg.	Type	W.D. Cons			
5/16/97	(TRUSTEE) CORB CHARLES K.	SONBATI, DR HANI	2740	175	LTD W/D	133.60			
5/16/97	<del>2/3 INT.</del> SONBATI, DR HANI	<del>1/3 INT.</del> SONBATI, HEKMAT A.	2779	95	QC	44.10			
3/17/99	RENEE B. 'E TRENHOLM, PIERRE B.	HEKMAT A. 'E SONBATI, DR HANI	31234	99	W/D	FOR. 116 AC -0-			
3/17/99	<del>1/3 INT.</del> SONBATI, DR HANI	<del>2/3 INT.</del> SONBATI, HEKMAT A.	31234	101	QC	-0-			
10/26/00	SONBATI, DR HANI	SONBATI HEKMAT A	4374	313	WD	51.70			
6/7/05	SONBATI, HEKMAT A.	TRIDEL CONSTRUCTION, LLC	8000	83 78	QC LTD W/D	660.00			
City		G.M.D.	L.D.	L.L.	Dimensions	Acreage	8.37 AC		
			2	112		Return	Deed	Plat	
							8296	Comp.	
								Used	
								8.50	
Subdivision						Block	Lot	Plat Bk.	Page
								59	20
Brief Legal Description									

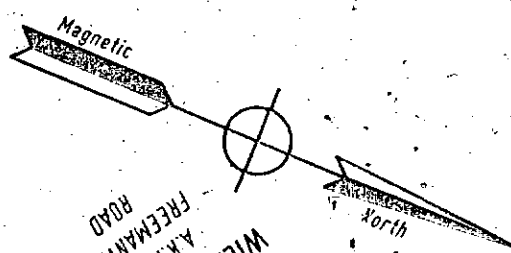


99 MAY -6 PM 2:52


BOOK 59 PAGE 20

*James W. Sonbati*

*TO  
TRENHOLM*



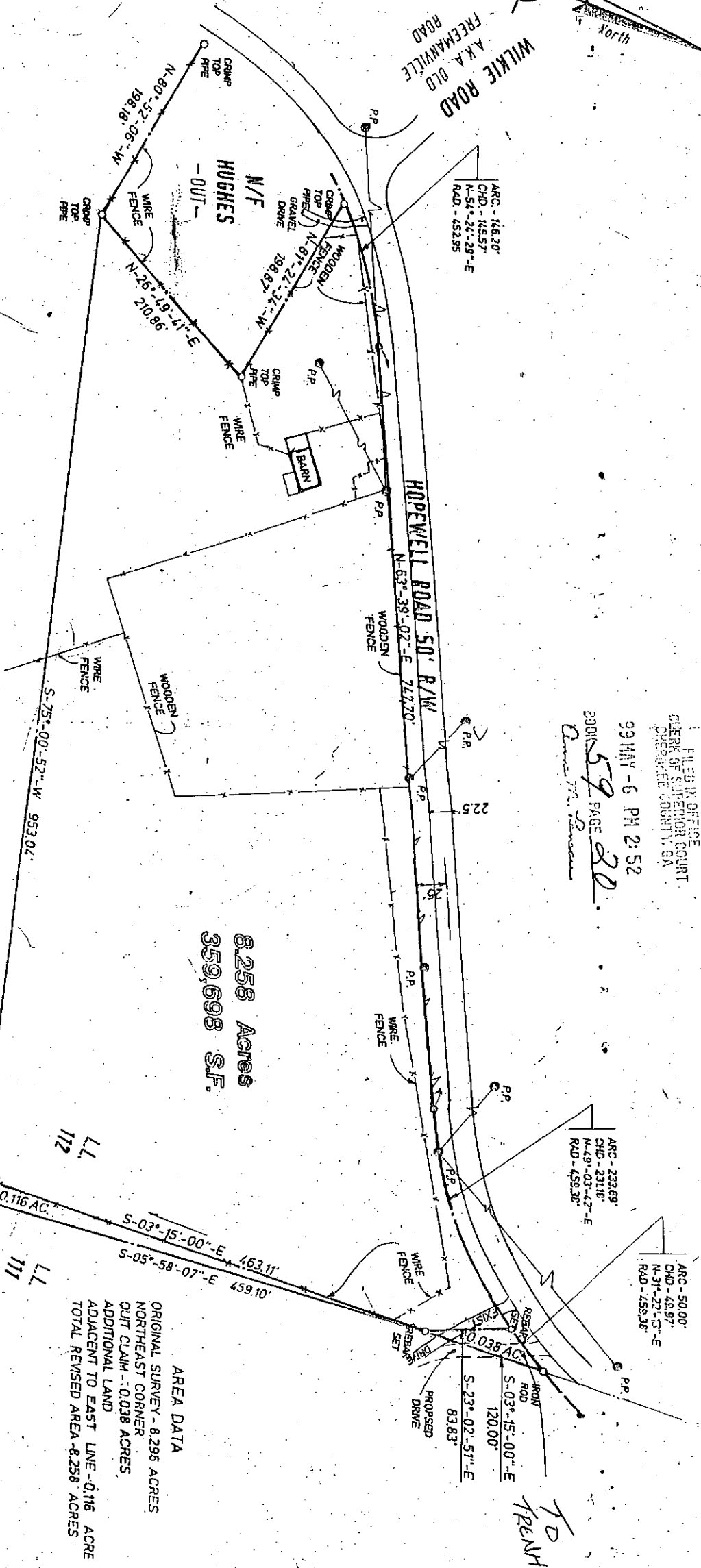
*OTR  
76 9L  
FROM*



BY THE SURVEYOR THE PLAT IS A CORRECT REPRESENTATION OF THE LAND PLATTED AND HAS BEEN PREPARED IN CONFORMITY WITH THE STANDARD STANDARDS AND REQUIREMENTS OF THE LAW.

*Robert L. Tucker*

CONSTRUCTION ENGINEERING ASSOCIATES  
2030 TUCKER INDUSTRIAL ROAD SUITE 124  
TUCKER, GEORGIA 30084 770-934-6700




**8.258 Acres**  
**359,698 S.F.**

AREA DATA  
ORIGINAL SURVEY - 8.298 ACRES  
NORTHEAST CORNER  
QUIT CLAIM - .0038 ACRES  
ADDITIONAL LAND  
ADJACENT TO EAST LINE - 0.116 ACRE  
TOTAL REVISED AREA - 8.258 ACRES

The field data upon which this map or plat is based has a closure precision of one foot in 80,459 feet and an angular error of 0.7 seconds per angle point and was adjusted using the compass rule. A TOPCON GTS 303 TOTAL STATION AND DATA COLLECTOR were used to obtain the linear and angular measurements used in the preparation of this plat.

THIS SURVEY HAS BEEN CALCULATED FOR CLOSURE BY LATITUDES AND DEPARTURES AND FOUND ACCURATE TO WITHIN ONE FOOT IN 352,036 FEET.

PLATTED NOTE:  
ACCORDING TO F.L.L.M. COMPANY PAPER NO. 13052200258 DATED JULY 15, 1988, NO PORTION OF THIS PROPERTY LIES WITHIN A SPECIAL FLOOD HAZARD ZONE.




REVISED: DECEMBER 30, 1997  
REVISED: JULY 2, 1997  
REVISED: MAY 7, 1997  
APRIL 28, 1997

LAND LOT 112, 2ND DISTRICT, 2ND SECTION  
CHEROKEE COUNTY, GEORGIA  
SCALE: 1" = 100' MARCH 27, 1997

DR. HANI SONBATI

SURVEY FOR:



Property Acquired From: **45**  
 Acct. No.


Photo Call No

**02N13** **45B**  
 Map Block Parcel

Date	Grantor (From)	Grantee (To)	D.B.	Pg.	Type	W.D. Cons
3/28/01	(TRUSTEE) COBB, CHARLES K.	LISA L. CLAY, JOSEPH D.	4516	32	LTD W/D	193.30
5/18/04	LISA L. CLAY, JOSEPH D.	PEARL DEVELOPMENT, INC.	7106	82 77	QC LTD W/D	331.20

USED FOR MARKET UNIT 11/3/10

City	G.M.D.	L.D.	L.L.	Dimensions	Acreage				
					Return	Deed	Plat	Comp.	Used
		2	112			5.43			5.43
Subdivision					Block	Lot	Plat Bk.	Page	
Brief Legal Description							65	110	
							66	44	




Name On Return:	MAP BLOCK PAR SUB OLD: 0219 014 TA	2-19	14A
Name On Deed:	NEW: 0213 046 to	Map	Block Parcel
HUGHES,			

Property Address:	HOPEWELL RD.	Property Acquired From:	
Acquired By:	Deed <input type="checkbox"/> Will <input type="checkbox"/>	Approximate Date Acquired:	Recorded Yes <input type="checkbox"/> No <input type="checkbox"/>
Bounded By:	N.	S.	E. W.
			D.B. Pg. Size (Dim. or Ac.)

Date	Grantor (From)	Grantee (To)	D.B.	Pg.	Type	W.D.Cons.
1-23-60	PURCELL, JOE		95	383	w/d	-
6/78	HUGHES, THERLOW, & SEABORN P BAY, WENDAL,	HUGHES, JAMES H.	240	712	OC	-

City	G.M.D.	L.D.	L.L.	Dimensions	Acreage				
					Return	Deed	Plat	Comp.	Used
	1174	2	112			1		1	1
Subdivision					Block	Lot	Plat Book	Page	

Brief Legal Description:





Property Acquired From:
Acct. No.

Photo	Call No
-------	---------

2-13		47
Map	Block	Parcel

Date	Grantor (From)	Grantee (To)	D.B.	Pg.	Type	W.D. Cons																
10/25/95	HOLYOKE CORP.	BASILE, SUSAN E.	2218	1910	WD	24.00																
8/13/99	BASILE, SUSAN E.	MARTELL, CHARLES A. <sup>TAMARA A. E.</sup>	3809	203	WD	255.00																
7/25/00	WILKIE, <sup>Laura H. E. Estates</sup> DOLLE	" " "	4277 4240	20 99	QC WD	For. 52 AC 10.00																
10/31/05	MARTELL, CHARLES A. <sup>TAMARA A. E.</sup>	McGRAW, PAUL M. <sup>RACHEL L. E.</sup>	8363	88	WD	418.00																
<table border="1"> <thead> <tr> <th>City</th> <th>G.M.D.</th> <th>L.D.</th> <th>L.L.</th> <th>Dimensions</th> <th colspan="3">Acreage</th> </tr> </thead> <tbody> <tr> <td></td> <td></td> <td>2</td> <td>112</td> <td>1.58 AC</td> <td>Return</td> <td>Deed</td> <td>Plat Comp. Used</td> </tr> </tbody> </table>							City	G.M.D.	L.D.	L.L.	Dimensions	Acreage					2	112	1.58 AC	Return	Deed	Plat Comp. Used
City	G.M.D.	L.D.	L.L.	Dimensions	Acreage																	
		2	112	1.58 AC	Return	Deed	Plat Comp. Used															
Subdivision					Block	Lot	Plat Bk. Page															
							7 45															
Brief Legal Description					For. 52 AC 103 102																	

1

4

4

4

4

4

4

4

4


4

Property	MAP	BLOCK	PAR	SUB
Acquired From:	OLD: 0219		014	C
Acct. No.	NEW: 0213		047to	Call No

2-19		14C
Map	Block	Parcel

Date	Grantor (From)	Grantee (To)	D.B.	Pg.	Type	W.D. Cons
7/83	COCHRAN, MARY ELYN	HOLYOKE CORP.	359	52	W	172 <sup>00</sup>
<p><i>"ERROR" FOR 88 TAX</i></p> <p><i>Delete Holyoke Corp. 5-13-88</i></p> <p><i>Put back on 88 tax</i></p>						

City	G.N.D.	L.D.	L.L.	Dimensions	Acreage <i>44.8 ± AC.</i>				
		2	104 105 112		Return	Deed	Plat	Comp.	Used
Subdivision					Block	Lot	Plat Bk.	Page	
							7	45	
Brief Legal Description									



Property Acquired From:
Acct. No.

Photo	Call No
-------	---------

02N13		48
Map	Block	Parcel

Date	Grantor (From)	Grantee (To)	D.B.	Pg.	Type	W.D.Cons
11/7/03	NIF ENTERPRISES, INC	HAZELEGER DIRK J.	6690	375	WD	-0-
12/18/03	HAZELEGER, DIRK J.	THE 3890 HOLBROOK CAMPGROUND LAND TRUST	6811	189	WD	-0-
10/31/05	THE 3890 HOLBROOK CAMPGROUND LAND TRUST	CARITHERS, ROBERT A. ELIZABETH O'BRIEN	8349	81	WD	132. <sup>00</sup>
6/27/07	CARITHERS, ROBERT A.	BURKE, JOHN E. &	9729	246 245	DC WD	145. <sup>00</sup>

City	G.M.D.	L.D.	L.L.	Dimensions	Acreage				
					Return	Deed	Plat	Comp.	Used
		2	112						

Subdivision	Block	Lot	Plat Bk.	Page
			31	77

Brief Legal Description



MAP . BLOCK PAR SUB

OLD: 0219 016

NEW: 0213 048

Photo Call No

5

Name On Return: Turpin, Mr  
Alpharetta

2-19		16
Map	Block	Parcel

Name On Deed:

Property Address: \_\_\_\_\_ Property Acquired From: \_\_\_\_\_

Acquired By: Deed Will \_\_\_\_\_ Approximate Date Acquired: \_\_\_\_\_ Recorded Yes No \_\_\_\_\_ D.B. Pg. \_\_\_\_\_ Size: (Dim. or Ac.) \_\_\_\_\_


Bounded By: N. \_\_\_\_\_ S. \_\_\_\_\_ E. \_\_\_\_\_ W. \_\_\_\_\_

Date	Grantor (From)	Grantee (To)	D.B.	Pg.	Type	W.D. Cons.
8/9/62	Purcell, Joe	Turpin, Ruby G.	66	565	W	3.90 FRS
10/10/62	TURPIN, RUBY G.	HENDERSON, BETTY WESTBROOK	6300 5598	116 420	DEED OF ASSENT	CORR. 0
6/27/03	HENDERSON, BETTY W.	N&F ENTERPRISES, INC.	6300	119	WD	125. <sup>10</sup>

City out	G.M.D.	L.D.	L.L.	Dimensions	Acreage				
					Return	Deed	Plat	Comp.	Used
	1174	2 <sup>nd</sup>	112	210x210	1				

Subdivision	Block	Lot	Plat Book	Page
			31	77

Brief Legal Description: Lot N1/4 Hopewell Rd





MAP BLOCK PAR SUB

OLD: 0219

094

Property Acquired From:

Acct. No.

4610

NEW: 0213

050 to


Call No

2-19		94
Map	Block	Parcel

Date	Grantor (From)	Grantee (To)	D.B.	Pg.	Type	W.D. Cons
7-2-92	S & C PROPERTIES, INC.	A & E Properties Inc.	1234	11	WD	24705 57000

City	G.M.D.	L.D.	L.L.	Dimensions	Acreage				
					Return	Deed	Plat	Comp.	Used
		2	178			8	1		
Subdivision					Block	Lot	Plat Bk.	Page	
THE OAKS PHASE II						16			

Brief Legal Description







MAP BLOCK PAR SUB

OLD: 0219

096

NEW: 0213

052 to Call No

Property Acquired From:


Acct. No. *4630*

*100 Red Oak Lane*

<i>2-19</i>		<i>96</i>
Map	Block	Parcel

Date	Grantor (From)	Grantee (To)	D.B.	Pg.	Type	W.D. Cons
<i>6/22/92</i>	S & C PROPERTIES, INC.	A+E Properties, Inc.	<i>1224</i>	<i>327</i>	<i>WD</i>	<i>-0</i>
<i>6-22-92</i>	A+E Properties, Inc.	Phase IV, Inc.	<i>1224</i>	<i>328</i>	<i>WD</i>	<i>27.50</i>
<i>9-3-92</i>	Phase IV, Inc.	<i>Florence R.</i> White, Cary A.	<i>1381</i>	<i>81</i>	<i>WD</i>	<i>158.00</i>

City	G.M.D.	L.D.	L.L.	Dimensions	Acreage				
					Return	Deed	Plat	Comp.	Used
		<i>2</i>	<i>178</i>				<i>1</i>		
Subdivision					Block	Lot	Plat Bk.	Page	
<i>THE OAKS PHASE II</i>						<i>18</i>			
Brief Legal Description									



MAP BLOCK PAR. SUB  
 OLD: 0219 097  
 NEW: 0213  
 053 to Call No


Property Acquired From:  
 Aect. No: 110 *Red Oak Lane*

2819  
 Map Block Parcel  
 97

Date	Grantor (From)	Grantee (To)	D.B.	Pg.	Type	W.D. Cons
7-2-92	S & C PROPERTIES, INC.	A & E Properties, INC.	1234	11	WD	241 of 570 <sup>00</sup>

City	G.M.D.	L.D.	L.L.	Dimensions	Acreage				
					Return	Deed	Plat	Comp.	Used
		2	178				1		
Subdivision					Block	Lot	Plat Bk.	Page	
THE OAKS PHASE II						19			

Brief Legal Description





MAP BLOCK PAR SUB

OLD: -0219

098

Property Acquired From:

NEW: -0213

054

Acct. No. 120 Redacted

Photo

Call No

2-19

98

Map


Block

Parcel

Date	Grantor (From)	Grantee (To)	D.B.	Pg.	Type	W.D. Cons
7-2-92	S & C PROPERTIES, INC.	A & E Properties Inc	1234	11	WD	24 10 <sup>5</sup> 570 <sup>00</sup>
9-18-92	A & E Properties, Inc	Phase IV, Inc.	1092	137	WD	30 <sup>00</sup>
12-17-92	Phase IV, Inc	M <sup>r</sup> Corkle, Charles A., Jr.	1365	70	WD	166 <sup>30</sup>

City	G.M.D.	L.D.	L.L.	Dimensions	Acreage				
					Return	Deed	Plat	Comp.	Used
		2	178				101		
Subdivision					Block	Lot	Plat	Bk.	Page
THE OAKS PHASE II						20			

Brief Legal Description



MAP BLOCK PAR SUB

OLD: 0219

099

Property Acquired From:

Aect. No:

130 Re

NEW: 0213

055

Call No

2-19

99

Map

Block


Parcel

Date	Grantor (From)	Grantee (To)	D.B.	Pg.	Type	W.D. Cons
7-2-92	S & C PROPERTIES, INC.	A & E Properties Inc	1234	11	WD	570 <sup>00</sup> 247.0 <sup>00</sup>
12/23/93		SHERROD, PAUL A. <sup>GAIL R. E</sup>	1731	314	W/D	173.30
7/27/00	GREEN, MARY L.	" " "	4240	211	W/D	FOR .48 AC 12.00

City	G.M.D.	L.D.	L.L.	Dimensions	Acreage	Return	Deed	Plat	Comp.	Used
			2	178	.48 AC			+		

Subdivision	Block	Lot	Plat Bk.	Page
THE OAKS PHASE II		21		

Brief Legal Description



MAP BLOCK PAR SUB

OLD: 0219	100
NEW: 0213	05600
	Call No

Property Acquired From:  
 Acct. No: 135

2-19		100
Map	Block	Parcel

Date	Grantor (From)	Grantee (To)	D.B.	Pg.	Type	W.D. Cons
7-2-92	S & C PROPERTIES, INC.	A & E Properties Inc	1234	11	WD	570. <sup>00</sup> 24/105


City	G.M.D.	L.D.	L.L.	Dimensions	Acreage	Return	Deed	Plat	Comp.	Used
			2	178				1		
Subdivision						Block	Lot	Plat Bk.	Page	
THE OAKS PHASE II							22			

Brief Legal Description

---



---



MAP BLOCK PAR SUB  
 OLD: 0219 101  
 NEW: 0213 0570ts Call No


Property  
 Acquired From:  
 Acct. No. 125

2-19  
 Map Block Parcel  
 101

Date	Grantor (From)	Grantee (To)	D.B.	Pg.	Type	W.D. Cons
7-2-92	S & C PROPERTIES, INC.	A & E Properties Inc.	1234	11	WD	570 <sup>00</sup> 241ts

City	G.M.D.	L.D.	L.L.	Dimensions	Acreage				
					Return	Deed	Plat	Comp.	Used
		2	178				1		
Subdivision					Block	Lot	Plat Bk.	Page	
THE OAKS PHASE II						23			

Brief Legal Description





MAP BLOCK PAR SUB

OLD: 0219  
 NEW: 0213

102  
 1058, Call No

2-19  
 Map Block Parcel  
 102

Property Acquired From:  
 Acct. No. 115

Date	Grantor (From)	Grantee (To)	D.B.	Pg.	Type	W.D. Cons
7-2-92	S & C PROPERTIES, INC.	A & E Properties, Inc.	1234	11	WD	570 <sup>00</sup> 24 lots

City	G.M.D.	L.D.	L.L.	Dimensions	Acreage				
					Return	Deed	Plat	Comp.	Used
		2	178				101		

Subdivision	Block	Lot	Plat BK.	Page
THE OAKS PHASE II		24		

Brief Legal Description



MAP    BLOCK    PAR    SUB


OLD: 0219	103
NEW: 0213	059.co    Call No

Property  
 Acquired From:  
 Aect. No. *4640*  
*12 10.5 R/L Sub Lane*

<i>2-19</i>		<i>103</i>
Map	Block	Parcel

Date	Grantor (From)	Grantee (To)	D.B.	Pg.	Type	W.D. Cons
7-2-92	S & C PROPERTIES, INC.	A & E Properties INC	1234	11	WD	570 <sup>00</sup> 24 lot

City	G.M.D.	L.D.	L.L.	Dimensions	Acreage				
					Return	Deed	Plat	Comp.	Used
		2	178				1		
Subdivision					Block	Lot	Plat Bk.	Page	
THE OAKS PHASE II						25			
Brief Legal Description									



MAP BLOCK PAR SUB

OLD: 0219	104	
NEW: 0213	060 to	Call No


Property Acquired From:  
Aect. No. 4650

2-19		104
Map	Block	Parcel

Date	Grantor (From)	Grantee (To)	D.B.	Pg.	Type	W.D. Cons
7-2-92	S & C PROPERTIES, INC.	A & E Properties, Inc.	1234	11	WD	570 <sup>00</sup> 24 lots

City	G.M.D.	L.D.	L.L.	Dimensions	Acreage				
		2	178 179		Return	Deed	Plat	Comp.	Used
							1		
Subdivision					Block	Lot	Plat BK.	Page	
THE OAKS PHASE II						26			

Brief Legal Description




MAP	BLOCK	PAR	SUB
OLD: 0219	105		
NEW: 0213	061to	Call No	

Property Acquired From:  
Acct. No. 4660

2-19		105
Map	Block	Parcel

Date	Grantor (From)	Grantee (To)	D.B.	Pg.	Type	W.D. Cons			
7-2-92	S & C PROPERTIES, INC.	A & E Properties, Inc	1234	11	WD	570 <sup>00</sup> 24 lots			
City	G.M.D.	L.D.	L.L.	Dimensions	Acreage				
		2	178 179		Return	Deed	Plat	Comp.	Used
Subdivision					Block	Lot	Plat Bk.	Page	
THE OAKS PHASE II						27			
Brief Legal Description									






MAP BLOCK PAR SUB

Property Acquired From:	OLD: 0219	106			
Acet. No. <i>4670</i>	NEW: 0213 <i>Redmond</i>	0620	Call No	2-19	106
				Map	Block Parcel

Date	Grantor (From)	Grantee (To)	D.B.	Pg.	Type	W.D. Cons
7-2-92	S & C PROPERTIES, INC.	A & E Properties, Inc.	1234	11	WD	S70° 241ots

City	G.M.D.	L.D.	L.L.	Dimensions	Acreage				
					Return	Deed	Plat	Comp.	Used
		2	179				1		
Subdivision					Block	Lot	Plat Bk.	Page	
THE OAKS PHASE II						28			

Brief Legal Description



MAP BLOCK PAR SUB

OLD: 0219

107

Property Acquired From:

Aect. No. 4680 *Waltham Ave*

NEW: 0213

0630


Call No

2-19		107
Map	Block	Parcel

Date	Grantor (From)	Grantee (To)	D.B.	Pg.	Type	W.D. Cons
7-2-92	S & C PROPERTIES, INC.	A & E Properties, INC.	1234	11	WD	570 <sup>00</sup> 24 lots
10/22/92	<del>PHASE IV</del> A & E Prop, INC.	PHASE IV, INC.	1320	24	WD	30 <sup>00</sup>

City	G.M.D.	L.D.	L.L.	Dimensions	Acreage				
					Return	Deed	Plat	Comp.	Used
		2	179				2.9		
Subdivision					Block	Lot	Plat Bk.	Page	
THE OAKS PHASE II						29			

Brief Legal Description



MAP BLOCK PAR SUB


Property Acquired From:	OLD: 0219	108
Acct. No. <i>4681</i>	NEW: 0213	0640 Call No

<i>2-19</i>		<i>108</i>
Map	Block	Parcel

Date	Grantor (From)	Grantee (To)	D.B.	Pg.	Type	W.D. Cons
<i>7-2-92</i>	S & C PROPERTIES, INC.	<i>A &amp; E Properties, INC.</i>	<i>1234</i>	<i>11</i>	<i>WD</i>	<i>570° 24 lots</i>
<i>11/9/92</i>	A&E PROPERTIES, INC.	PHASE IV, INC.	<i>1327</i>	<i>292</i>	<i>WD</i>	<i>30.00</i>

City	G.M.D.	L.D.	L.L.	Dimensions	Acreage				
					Return	Deed	Plat	Comp.	Used
		<i>2</i>	<i>179</i>				<i>1</i>		
Subdivision					Block	Lot	Plat Bk.	Page	
<i>THE OAKS PHASE II</i>						<i>30</i>			

Brief Legal Description




MAP    BLOCK    PAR    SUB

Property Acquired From:	OLD: 0219	109
Acct. No. <i>4671</i>	NEW: <i>0213</i>	0650

<i>2-19</i>		<i>109</i>
Map	Block	Parcel

Date	Grantor (From)	Grantee (To)	D.B.	Pg.	Type	W.D. Cons
<i>7-2-92</i>	<i>S &amp; C PROPERTIES, INC.</i>	<i>A &amp; E Properties, Inc.</i>	<i>1234</i>	<i>11</i>	<i>WD</i>	<i>570<sup>00</sup> 24 lots</i>

City	G.M.D.	L.D.	L.L.	Dimensions	Acreage				
		<i>2</i>	<i>178</i> <i>179</i>		Return	Deed	Plat	Comp.	Used
Subdivision					Block	Lot	Plat Bk.	Page	
<i>THE OAKS PHASE II</i>						<i>31</i>			
Brief Legal Description									





MAP	BLOCK	PAR	SUB
OLD: 0219	110		
NEW: 0213	0660	Call No	

Property
Acquired From:
Acct. No. 4661

2-19		110
Map	Block	Parcel

Date	Grantor (From)	Grantee (To)	D.B.	Pg.	Type	W.D.Cons
6/19/92	S & C PROPERTIES, INC.	A&E PROPERTIES, INC.	1240	118	WD	-0-
6/19/92	A & E PROPERTIES, INC	CHESTER, KATHLEEN FRED & <del>...</del>	1241	119	WD	30.00

City	G.M.D.	L.D.	L.L.	Dimensions	Acreage				
		2	178		Return	Deed	Plat	Comp.	Used
Subdivision					Block	Lot	Plat	Bk.	Page
THE OAKS PHASE II						32			

Brief Legal Description



MAP BLOCK PAR SUB

Property Acquired From:  
Acct. No. 4651

OLD: 0219  
NEW: 0213 + Lane


111  
0670 Call No

2-19  
Map Block Parcel 111

Date	Grantor (From)	Grantee (To)	D.B.	Pg.	Type	W.D. Cons
7-29-92	S & C PROPERTIES, INC.	A & E Properties, Inc.	1234	11	WD	570 <sup>00</sup> 24 lots

City	G.M.D.	L.D.	L.L.	Dimensions	Acreage				
					Return	Deed	Plat	Comp.	Used
		2	178				1		
Subdivision					Block	Lot	Plat Bk.	Page	
THE OAKS PHASE II						33			

Brief Legal Description



MAP BLOCK PAR SUB

OLD: 0219

112

Property Acquired From:

Acct. No. 4641 *Summit Ave*

NEW: 0213

068.0 Call No


2-19		112
Map	Block	Parcel

Date	Grantor (From)	Grantee (To)	D.B.	Pg.	Type	W.D. Cons
7-2-91	S & C PROPERTIES, INC.	A & E Properties Inc.	1234	11	WD	57000 24 lots

City	G.M.D.	L.D.	L.L.	Dimensions	Acreage				
					Return	Deed	Plat	Comp.	Used
		2	178				1		

Subdivision	Block	Lot	Plat Bk.	Page
THE OAKS PHASE II		34		

Brief Legal Description



MAP BLOCK PAR SUB  
 OLD: 0219 113  
 NEW: 0213 069  
 Call No

Property Acquired From:  
 Acct. No. 4631


2-19  
 Map Block Parcel 113

Date	Grantor (From)	Grantee (To)	D.B.	Pg.	Type	W.D. Cons
7-2-91	S & C PROPERTIES, INC.	A & E Properties Inc.	1234	11	WD	570 <sup>00</sup> 24 lots

City	G.M.D.	L.D.	L.L.	Dimensions	Acreage				
					Return	Deed	Plat	Comp.	Used
		2	178				1		

Subdivision	Block	Lot	Plat Bk.	Page
THE OAKS PHASE II		35		

Brief Legal Description





MAP BLOCK PAR SUB

OLD: 0219 114  
 NEW: 0213 070  
 Photo Call No

Property Acquired From:  
 Acet. No. 462


2-19  
 Map Block Parcel  
 114

Date	Grantor (From)	Grantee (To)	D.B.	Pg.	Type	W.D. Cons
7-2-91	S & C PROPERTIES, INC.	A & E Properties INC	1234	11	WD	570 <sup>06</sup> 24 lots

City	G.M.D.	L.D.	L.L.	Dimensions	Acreage				
					Return	Deed	Plat	Comp.	Used
		2	178				1		

Subdivision	Block	Lot	Plat Bk.	Page
THE OAKS PHASE II		36		

Brief Legal Description








Name On Return: <b>Pl 3</b>	MAP BLOCK PAR SUB OLD: 0219 018 A	2-19	18A
Name On Deed: <b>RIDINGS, James</b>	NEW: 0213 080	Map	Block Parcel

Property Address: <b>HOPEWELL RD.</b>	Property Acquired From:			
Acquired By: Deed <input type="checkbox"/> Will <input type="checkbox"/>	Approximate Date Acquired:	Recorded Yes <input type="checkbox"/> No <input type="checkbox"/>	D.B. <input type="checkbox"/> Pg. <input type="checkbox"/>	Size: (Dim. or Ac.)
Bounded By: N. <input type="checkbox"/> S. <input type="checkbox"/> E. <input type="checkbox"/> W. <input type="checkbox"/>				

Date	Grantor (From)	Grantee (To)	D.B.	Pg.	Type	W.D. Cons.
1-31-70	LEWIS, E.M.		105	60	W/D	-
2/19/99	RIDINGS, JAMES MICHAEL & JUDY	WELLER, AMY R.	3837 3536	166	CORRECTIVE W/D	130.00
2/19/99	WELLER, AMY R.	WELLER, AMY R. & FRANKLIN D.	3536	173	BC	-0-
City		V.G.M.D.	L.D.	L.L.	Dimensions	Acreage * .92 AC.
		1174	2	105		Return <input type="checkbox"/> Deed <input checked="" type="checkbox"/> Plat <input type="checkbox"/> Comp. <input checked="" type="checkbox"/> Used <input checked="" type="checkbox"/>
Subdivision			Block	Lot	Plat Book	Page
Brief Legal Description: * ADJUSTED ACREAGE PER 1999 DEEDS 3536-116 & 173 7/19/99						









120

MAP BLOCK PAR SUB

Name On Return: Lewis, E.M. Alpharetta	OLD: 0219	018	2-19	18
Name On Deed:	NEW: 0213	081 to Can No		

Property Address:	Property Acquired From:			
Acquired By: Deed Will	Approximate Date Acquired:	Recorded Yes No	D.B. Pg.	Size (Dim. or Ac.)
Bounded By: N.	S.	E.	W.	

Date	Grantor (From)	Grantee (To)	D.B.	Pg.	Type	W.D. Cons.
11/5/52	Lewis, J. F.	Lewis, E. M.	75	120	W	
2/16/90	LEWIS, E. M. AKA EMERSON ESTATE	RIDINGS, JAMES M & JUDY L.	2357	215	W/P	64.50

City	G.M.D.	L.D.	L.L.	Dimensions	<del>428 AC</del>	Acreage <del>9.6 AC</del>			
out	1174	2	105	1.78 AC <del>2.78 AC</del>	Return	Deed	Plat	Comp.	Used
					17			15	17
Subdivision					Block	Lot	Plat Book	Page	

Brief Legal Description:  
 \* FOR 88 TAX YEAR COMBINED ~~see~~ ~~with~~ ~~planned~~ ~~RD~~  
 PARCEL 17 PER RETURN 3-23-88 \*CORRECTED ACREAGE PER PLAT BROUGHT INTO OFFICE BY  
 OWNER ON 7-15-93

66  
396

MAG. NORTH

JOE PURCELL ESTATE

N01°16'02"W ~ 603.61'

502°50'40"E ~ 624.42'

W.P. COBB

TRACT 2  
0.12 AC.

W.P. COBB

S81°06'14"E ~ 500.69'

N00°11'28"W  
170.83'

N00°12'00"W  
295.56'

N00°13'22"W  
178.03'

N00°13'22"W  
125.00'

TRACT 1-A  
5.80 AC.

TRACT 1-B  
0.48 AC.

HOPEWELL ROAD ~ 60' R/W ~ 22' PAVING

N85°26'58"W ~ 385.53'

JAMES & JUDY RIDINGS

S89°00'W ~ 365.20'

501°30'22"E ~ 470.51'

S02°30'28"E  
118.23'

S00°41'33"W  
91.38'

N00°41'33"E ~ 676.95'

S12°16'53"W ~ 596.98'

N01°59'17"E  
90.00'

LL 105

LL 106

LL 112

LL 111

NOTES

1. THIS PROPERTY LIES IN AN AREA NOT YET MAPPED BY F.I.A.
2. FIELD ERROR OF CLOSURE: 1.0' IN 38,2 BALANCED: COMPASS RULE
3. PLAT ERROR OF CLOSURE: 1.0' IN 324,46
4. ANGULAR ERROR: 00°00'18" PER ANGLE POINT.
5. EQUIPMENT: 10 SECOND THEODOLITE AND AN E.D.M.

LEGEND

- LL.L. LAND LOT LINE
- IPF IRON PIN FOUND
- IPF IRON PIN SET (1/2" CT.)
- CT. CRIMP TOP
- PP. POWER POLE
- POWER LINE
- R/W. RIGHT-OF-WAY
- NOT TO SCALE
- R.B. REINBAR
- Δ NO. MONUMENT
- FENCE
- FC. FENCE CORNER
- CENTER LINE
- ⊙ WATER METER
- ⊙ FIRE HYDRANT

SCALE: 1" = 100'


AREA:

TRACT 1-A	5.80	ACRE
TRACT 1-B	0.48	ACRE
TOTAL TR-1	6.28	ACRE
TRACT 2	0.12	ACRE
TOTAL	6.40	ACRE

SURVEYED: 12-11-85

25,000.00

Sheet 28 Page 1 of 47



Property Acquired From: 81
Acct. No.


Photo	Call No

02N13		81A
Map	Block	Parcel

Date	Grantor (From)	Grantee (To)	D.B.	Pg.	Type	W.D. Cons
8/19/99	JUDY L. RIDINGS, JAMES M. E	REBECCA C. RIDINGS, JAMES B. E	3827	235	W/D	-0-
8/13/04	REBECCA C. RIDINGS, JAMES B. E	RIDINGS, JAMES B.	7309	137	Q/C	⊖

City	G.M.D.	L.D.	L.L.	Dimensions	Acreage				
					Return	Deed	Plat	Comp.	Used
		2	105			1.50			1.50
Subdivision					Block	Lot	Plat	Bk.	Page

Brief Legal Description



Property Acquired From: 81
Acct. No.

Photo	Call No
-------	---------


02N13		81B
Map	Block	Parcel

Date	Grantor (From)	Grantee (To)	D.B.	Pg.	Type	W.D. Cons
9/10/99	JUDY L. RIDINGS JAMES M. RIDINGS	MILDRED P. WILKIE TIMOTHY L. WILKIE	3845	155	W/D	60.00
10/19/99	MILDRED P. WILKIE TIMOTHY L. WILKIE	NORRINE A. TERREY JAMES J. TERREY	3888	223	W/D	78.00
11/7/01	NORRINE A. TERREY JAMES J. TERREY	LARRY E. ABERNATHY JOYCE M. ABERNATHY	4957	426	GEN WD	99.00
4/14/03	LARRY E. ABERNATHY JOYCE M. ABERNATHY	CATHRYN OLYMPIADIS NICK OLYMPIADIS	6053	123	W/D	115.00

City	G.M.D.	L.D.	L.L.	Dimensions	Acreage				
					Return	Deed	Plat	Comp.	Used
		2	105			1.0			1

Subdivision	Block	Lot	Plat Bk.	Page

Brief Legal Description





MAP BLOCK PAR SUB

Property Acquired From: **2-19-18**  
 Acct. No. OLD: 0219 NEW: 0213

018 .C  
 082 to Call No

**2-19** **18C**  
 Map Block Parcel

Date	Grantor (From)	Grantee (To)	D.B.	Pg.	Type	W.D. Cons
10/89	LEWIS, EMERSON	BARRETT, ERNEST L.	828	100	W	30.00
6/1/00	BARRETT, ERNEST L.	BARRETT, ERNEST L. & ADDIE LOUISE	4159	8	WD	0-

City	G.M.D.	L.D.	L.L.	Dimensions	Acreage				
					Return	Deed	Plat	Comp.	Used
		2	105 106					2.00	2.00

Subdivision	Block	Lot	Plat Bk.	Page

Brief Legal Description

100

100

Property

Acquired From: 2-1

Acct. No.

MAP

BLOCK

PAR SUB

OLD: 0219

018 D

NEW: 0213

083 to 011

2-19

Map

Block


18D

Parcel

Date	Grantor (From)	Grantee (To)	D.B.	Pg.	Type	W.D. Cons
8/90	PHILLIPS <sup>THERESA C.</sup> HAMPTON A.	PHILLIPS HAMPTON P.	962 893	122 122	Re-Rec W	-0- 0-
6/91	PHILLIPS HAMPTON P.	PHILLIPS HAMPTON P. <sup>HAMPTON A. &amp; THERESA.</sup>	1016	215	W	-0-
5/19/92	PHILLIPS HAMPTON P. <sup>HAMPTON A. &amp; THERESA.</sup>	PHILLIPS HAMPTON P. <sup>MICHA</sup>	1211	133	QC	-0-
6/28/96	PHILLIPS HAMPTON P. <sup>MICHA</sup>	DAY, MELINDA D. <sup>NANCY M.</sup>	2446	219	W/D	144.90

2 Parcels

City	G.M.D.	L.D.	L.L.	Dimensions	Acreage X 3 AC					
		2	105 106		Return	Deed	Plat	Comp.	Used	
							2			
Subdivision					Block	Lot	Plat	Bk.	Page	
								39	126	
Brief Legal Description					* PARCEL 84A COMBINED PER OWNER & TAX				42	78
ASSESSORS REQUEST. 2/28/00										



Property Acquired From:
Acct. No. <sup>3</sup>

Photo	Call No
-------	---------

02N13		84
Map	Block	Parcel


217

Date	Grantor (From)	Grantee (To)	D.B.	Pg.	Type	W.D. Cons
10/11/05	GAIL & CARMODY, ROBERT R. JR.	THE LAND AMERICA ONE STOP, INC. TRUST	8309	187	WD	385. <sup>00</sup>
10/11/05	THE LAND AMERICA ONE STOP, INC. TRUST	JEANA J. MULLEN, GARY S.	8309	188	WD	385. <sup>00</sup>

City	G.M.D.	L.D.	L.L.	Dimensions	Acreage 3.34 AC				
			2	105 106	Return	Deed	Plat	Comp.	Used

Subdivision	Block	Lot	Plat Bk.	Page
			43	149

Brief Legal Description




Property Acquired From: Acct. No. OLD: 0219 NEW: 0213

MAP BLOCK PAR SUB 018 B 084 to Call No

2-19 18B Map Block Parcel

Date	Grantor (From)	Grantee (To)	D.B.	Pg.	Type	W.D.	Cons		
4/6/92	TERESA C. PHILLIPS, HAMPTON A. &	PIPPA P. RAMAGE, J. SCOTT &	1172	255	W	-	-		
11/23/92	PIPPA P. RAMAGE, J. SCOTT, &	PIPPA ANN RAMAGE, JAMES SCOTT	1347	28	W	-	-		
8/8/02	RAMAGE, SCOTT	PHILLIPS, PIPPA	5725 5463	125 450	DC	-	-		
11/6/02	RAMAGE, PIPPA ANN	SHEEHAN, PIPPA	5725	126	DC	-	-		
11/6/02	SHEEHAN, PIPPA	CARMODY, ROBERT R. JR	6138 5725	147 127	REREC W/D	234.	00		
3/24/03	CARMODY, ROBERT R. JR	ROBERT R. JR. CARMODY, GAIL &	5979	500	DC	-	-		
City		G.M.D.	L.D.	L.L.	Dimensions	Acreage			
			2	105 106		Return	Deed	Plat Comp.	Used
Subdivision						Block	Lot	Plat Bk.	Page
Brief Legal Description								42	79
								43	149





Name On Return:
Name On Deed:

Photo	Call No.
-------	----------

2-19		18B
Map	Block	Parcel

Property Address:
-------------------

Property Acquired From:
-------------------------

Acquired By:	Deed <input type="checkbox"/> Will <input type="checkbox"/>	Approximate Date Acquired:	Recorded Yes <input type="checkbox"/> No <input type="checkbox"/>	D.B. — Pg. —	Size: (Dim. or Ac.)
--------------	---	----------------------------	---	--------------	---------------------

Bounded By:	N.	S.	E.	W.
-------------	----	----	----	----

Date	Grantor (From)	Grantee (To)	D.B.	Pg.	Type	W.D. Cons.
12/80	LEWIS, E. M.	COBB, W. P.	297	190	12 <sup>20</sup>	W

11/89	COBB, CARRIE B.	PHILLIPS, <sup>TERESA C.</sup> HAMPTON A.	835	416	W	-0
-------	-----------------	---	-----	-----	---	----

City	G.M.D.	L.D.	L.L.	Dimensions	Acreage 4.35				
		2	105 106		Return	Deed	Plat	Comp.	Used
						6.35	3.34		6.35

Subdivision	Block	Lot	Plat Book	Page
			48	38

Brief Legal Description:	42.-79
--------------------------	--------



Property	MAP	BLOCK	PAR	SUB
Acquired From: 2-14-18B	OLD: 0219		018	E
Acct. No.	NEW: 0213		0840to A	Call No

2-19		18E
Map	Block	Parcel

Date	Grantor (From)	Grantee (To)	D.B.	Pg.	Type	W.D. Cons
4/6/92	PHILLIPS, THERESA C. HAMPTON A.:	PHILLIPS, HAMPTON P.	1172	253	W	-0-
6/28/96	PHILLIPS, MICHA Y. HAMPTON Y.:	DAY, NANCY M. & MELINDA S.:	2446	219	W/D	144.90 <sup>2</sup> parcels
4/5/00	DAY, NANCY M.:	DAY, MELINDA D.	4191	239	RC	
4/24/00	DAY, MELINDA D.:	DAY, NANCY M. & MELINDA S.:	4191	240	W/D	

*DELETE 3 PER 8/28*

City	G.M.D. LTD.	L.L.	Dimensions	Acreage				
		105		Return	Deed	Plat	Comp.	Used
Subdivision				Block	Lot	Plat Bk.	Page	
						42	78	
Brief Legal Description								



Property  
 Acquired From:  
 Acct. No.

Photo      Call No

02N13      85  
 Map      Block      Parcel

Date	Grantor (From)	Grantee (To)	D.B.	Pg.	Type	W.D.Cons
12/17/07	<sup>ESTATE</sup> CAGLE, DWAIN CAROL	CAGLE, DENISE	10037	430	EXIS DEED	-0-

City	G.M.D.	L.D.	L.L.	Dimensions	Acreage	Return	Deed	Plat	Comp.	Used
		2	106		3/AC					

Subdivision	Block	Lot	Plat Bk.	Page

Brief Legal Description



Name On Return:	MAP BLOCK	PAR SUB	2-19	17A		
	OLD: 0219	017			A	
Name On Deed:	NEW: 0213	085:oto	Call No.	Map	Block	Parcel

Property Address:			Property Acquired From:			
Acquired By:	Deed _____ Will _____	Approximate Date Acquired:	Recorded Yes _____ No _____	D.B. _____ Pg. _____	Size: (Dim. or Ac.)	
Bounded By:	N.	S.	E.	W.		

Date	Grantor (From)	Grantee (To)	D.B.	Pg.	Type	W.D. Cons.
1975	LEWIS, EMERSON	HOGAN, Wm. & LAURA	176	110	W	10 <sup>00</sup>
3/27/96	LAURA JO HOGAN, WILLIAM E. &	JACKSON, RONALD H.	2342	170	W/A	39. <sup>00</sup>
12/31/96	JACKSON, RONALD H.	CAGLE, DWAIN C.	2601	155	W/D	49. <sup>00</sup>

City	G.M.D.	L.D.	L.L.	Dimensions	Acreage				
		2	106		Return	Deed	Plat	Comp.	Used
							0.31		0.31

Subdivision	Block	Lot	Plat Book	Page

Brief Legal Description:






Name On Return:	MAP BLOCK OLD: 0219	PAR SUB 020 B 2-257	2-19		370
Name On Deed: <i>BARRETT, Nellie</i>	NEW: 0213	08690 Call No.	Map	Block	Parcel

Property Address:	Property Acquired From:				
Acquired By:	Deed <input type="checkbox"/> Will <input type="checkbox"/>	Approximate Date Acquired:	Recorded Yes <input type="checkbox"/> No <input type="checkbox"/>	D.B. <input type="checkbox"/> Pg. <input type="checkbox"/>	Size: (Dim. or Ac.)
Bounded By:	N.	S.	E.	W.	

Date	Grantor (From)	Grantee (To)	D.B.	Pg.	Type	W.D.Cons.
	<i>BARRETT, Nellie</i> <i>ESTATE</i>					
3/10/98	BARRETT, NELLIE	BARRETT, ERNEST	3030	24	EX'S DOA	-0-
3/31/00	BARRETT, ERNEST	WOODROW & CALDWELL HARRIETT C.	4081	149	WSD	90. <sup>00</sup>

City	G.M.D.	L.D.	L.L.	Dimensions	Acreage				
					Return	Deed	Plat	Comp.	Used
	1174	2	106					1	1
Subdivision					Block	Lot	Plat Book	Page	

Brief Legal Description:



Property Acquired From:
Acct. No.

Photo	Call No
-------	---------

02N13		87
Map	Block	Parcel

Date	Grantor (From)	Grantee (To)	D.B.	Pg.	Type	W.D. Cons
12/9/98	<sup>ESTATE</sup> GRISWELL, MARTHA FARMER	BRYANT, BARBARA GRISWELL, CARL A. JR. GRISWELL, RICHARD & DANNY PIRPLE, ROBBIE	3409	308	ADM'S DEED	-0-
12/17/98	<sup>HER INT.</sup> BRYANT, BARBARA	GRISWELL, DANNY	3453	320	DC	-0-

REC  
12/99

City	G.M.D.	L.D.	L.L.	Dimensions	Acreage .731 AC				
		2	106		Return	Deed	Plat	Comp.	Used
Subdivision					Block	Lot	Plat Bk.	Page	
Brief Legal Description									




Name On Return:	MAP BLOCK PAR SUB OLD: 0219 037 B	2-19		37 <del>A</del>
Name On Deed:	NEW: 0213	087010	Co: No	Map Block Parcel
Property Address:	Property Acquired From:			
Acquired By:	Deed Will	Approximate Date Acquired:	Recorded Yes No	D.B. Pg. Size: (Dim. or Ac.)
Bounded By:	N.	S.	E.	W.

Date	Grantor (From)	Grantee (To)	D.B.	Pg.	Type	W.D. Cons.
4/7/73	Barrett Carl N	Gristwell Martha + Carl	140	37	w	200
12/9/98	Griswell, Carl, & Bryant, Barbara Pirkle, Robbie & Griswell, Danny	BRYANT, BARBARA GRISTWELL, DANNY	3409	302	q/c	-0-
12/9/98	PIRKE, ROBBIE BRYANT, BARBARA GRISWELL, CARL A. JR	GRISWELL, RICHARD GRISWELL, DANNY GRISWELL, MARTHA FARMER	3409	305	q/c	-0-

City	G.M.D.	L.D.	L.L.	Dimensions	Acreage				
					Return	Deed	Plat	Comp.	Used
	1174	2	106			.731			.731
Subdivision	Block	Lot	Plat Book	Page					

Brief Legal Description:



MAP BLOCK PAR SUB

OLD: 0219  
NEW: 0213

020  
1088  
Call No


2-19  
20  
Map Block Parcel

Property  
Acquired From:  
Acct. No.

Date	Grantor (From)	Grantee (To)	D.B.	Pg.	Type	W.D. Cons
8-24-87	Janie L. Cagle, Timothy J.	Kim H. Jones, Kenneth Lee	654	293	WO	10.00
10/11/93	JONES, Kim HENDERSON	JONES, KENNETH LEE	1661	110		-0-
10/15/97	Jones, Kenneth Lee	Vanegas, Orlando	2888	28	WO	84.00

City	G.M.D.	L.D.	L.L.	Dimensions	Acreage				
Subdivision	Block	Lot	Plat Bk.	Page	Return	Deed	Plat	Comp.	Used
		2	106	300x118'±		.81			

Brief Legal Description





Name On Return:  
Name On Deed:

Photo Call No.

2-19 20  
Map Block Parcel

Property Address:

Property Acquired From:

Acquired By: Deed Will Approximate Date Acquired: Recorded Yes No D.B. Pg. Size: (Dim. or Ac.)


Bounded By: N. S. E. W.

Date	Grantor (From)	Grantee (To)	D.B.	Pg.	Type	W.D. Cons.
76	MID-STATE HOMES INC.	BARRETT, BETTY P. DALRYMPLE, CAROL	208	740	"5P" WS	15 <sup>30</sup>
'77	Barrett & Dalrymple	Glaze, Douglas W.	226	306	W	27 <sup>90</sup>
5/83	GLAZE, DOUGLAS W.	TIMOTH J. & CAGLE, JANIE L.	682 350	356 611	QC W	-0- 14 <sup>10</sup>

City	G.M.D.	L.D.	L.L.	Dimensions	Acreage				
		2	104	300 x 118 +	Return	Deed	Plat	Comp.	Used

Subdivision	Block	Lot	Plat Book	Page

Brief Legal Description:



13

Name On Return: ~~Barrett, Carl N.~~  
5240 Joan Of Arc Place  
~~College Park, Ga.~~

2-257

2-19 20

Photo Call No.

Map Block Parcel

Name On Deed:

Property Address:

Property Acquired From:

Acquired By: Deed Will Approximate Date Acquired: Recorded Yes No D.B. Pg. Size: (Dim. or Ac.)

Bounded By: N. S. E. W.

Date Grantor (From) Grantee (To) D.B. Pg. Type W.D. Cons.  
~~1/1/66 Barrett, Martha Griswell, Carl 84 32 W~~


7-5-72 BARRETT, CARL N. GRISWELL, MARTHA & CARL 130 646 W/D 2.00

8/7/73 Griswell, Martha & Carl Jim Walter Homes Inc. 140 409 W 2.50

City G.M.D. L.D. L.L. Dimensions Dimensions Acreage 195-231  
out 1174' 2 106 300' ± x 118' Return Deed Plat Comp. Used  
1

Subdivision Block Lot Plat Book Page  
# #

Brief Legal Description:  
Tract w/s Hopewell Rd.




Property Acquired From:	MAP BLOCK PAR SUB OLD: 0219 019	2-19	19
Acct. No.	NEW: 0213	089 to	Call No
		Map	Block Parcel

Date	Grantor (From)	Grantee (To)	D.B.	Pg.	Type	W.D. Cons
11/84	DINUCCI, ADAM T. & LINDA C.	HANDLEY, DONALD L. & MARTHA J.	430	154	W	14.40
3-86	Handley, Donald L. & Martha J.	Lackey, David R. & Bruce, Jane E.	515	47	W	150.00
2-5-87	Bruce, Jane E.	Lackey, David R.	600	560	W/D	30.00
11/88	Lackey, David R.	ALFORD, KAREN E.	755	53	W	109.20

City	G.M.D.	L.D.	L.L.	Dimensions	Acreage			
		2	39 40	**10.45 AC. ±	Return	Deed	Plat	Comp. Used
					21.7			

Subdivision	Block	Lot	Plat Bk.	Page

Brief Legal Description: PARCEL 17B SPLIT OUT PER OWNER & B.O.A. OFFICE  
 REQUEST. 9/30/93 \*\* PARCEL 89B SPLIT OUT PER OWNER & TAX ASSESSORS OFFICE  
 REQUEST. 4/15/96



22 39 40

2LD

16

Name On Return:

2-257 26

2-19 19

Name On Deed:

Photo Call No.

Map Block Parcel

Property Address:

Property Acquired From:

Acquired By: Deed Will Approximate Date Acquired: Recorded Yes No D.B. Pg. Size (Dim. or Ac.)

Bounded By: N. S. E. W.

Date:	Grantor (From)	Grantee (To)	D.B.	Pg.	Type	W.D. Cons.
<del>9/10/53</del>	<del>LEWIS, G. F.</del>	<del>HICKS, FRANK</del>	<del>29</del>	<del>68</del>	<del>W/D</del>	<del>900</del> <del>125</del>

10-28-71	HICKS, MAX & OTHERS	HICKS, CLARENCE LYNN	717	654	W/D	-
----------	---------------------	----------------------	-----	-----	-----	---

1/84	HICKS, C. LYNN	DINUCCI, ADAM T. LINDA L.	430	150	W	72 <sup>00</sup>
------	----------------	---------------------------	-----	-----	---	------------------

City	G.M.D.	L.D.	L.L.	Dimensions	Acreage				
	1174	2 <sup>nd</sup>	39 40	pt of	Return	Deed	Plat	Comp.	Used
					206		24.4	36.5	30.5

Subdivision	Block	Lot	Plat Book	Page

Brief Legal Description: w/s  
Tract ~~side~~ side Hopewell Rd






Property 2-19-19	MAP	BLOCK	PAR	SUB	2-19	19B
Acquired From:	OLD: 0219	019	B			
Acct. No.	NEW: 0213	089	Call No	Map	Block	Parcel

Date	Grantor (From)	Grantee (To)	D.B.	Pg.	Type	W.D. Cons
		ALFORD, KAREN E.				


City	G.M.D.	L.D.	L.L.	Dimensions	Acreage * 12.5 AC ±				
		2	40		Return	Deed	Plat	Comp.	Used

Subdivision	Block	Lot	Plat Bk.	Page

Brief Legal Description: \* THIS PARCEL SPLIT OUT PER OWNER & B.O.A. OFFICE  
 REQUEST 9/30/93







Property:	
Acquired From:	
Acct. No.	

02N13		90
Map	Block	Parcel

Date	Grantor (From)	Grantee (To)	D.B.	Pg.	Type	W.D. Cons
6/11/99	JRW Partnership A GA. General Partnership	Kopewell Development, LLC. A GA. Lmt. Liability Co.	3680	242	W/D	525.00

DEC 2000

(1) E

ALL

LAUREL RIDGE

City	G.M.D.	L.D.	L.L.	Dimensions	Acreage 74.24 AC				
		2	39 40 41		Return	Deed	Plat	Comp.	Used

Subdivision	Block	Lot	Plat Bk.	Page


Brief Legal Description



Name On Return: 3	MAP OLD: 0219	BLOCK 014	PAR 014	SUB B	2-19		14B
Name On Deed:	NEW: 0213	090 photo	Call No		Map	Block	Parcel

Property Address:			Property Acquired From:				
Acquired By:	Deed Will	Approximate Date Acquired:	Recorded Yes No	D.B.	Pg.	Size: (Dim. or Ac.)	
Bounded By:	N.	S.	E.	W.			

Date	Grantor (From)	Grantee (To)	D.B.	Pg.	Type	W.D. Cons.	
6/81	WOOD, Mrs. BECKY COCHRAN, Miss MARY ESTATE	RUSSELL, ROBERT E.	306	793	W	108 <sup>00</sup>	
10/89	RUSSELL, ROBERT E.	RUSSELL, CONSTANCE J.	8210	910	EX DOA	0-	
11/23/98	ROBERT E. RUSSELL CONSTANCE J. RUSSELL	JKW PARTNERSHIP	3392	170 1710	W/D 2 PARCELS AC	742.22	
City		G.M.D.	L.D.	L.L.	Dimensions		
			2	39 40 41	* 74.24 AC Acreage 70 <sup>±</sup>		
					Return	Deed	Plat
							Comp
							Used
							74.5 75 <sup>±</sup>
Subdivision				Block	Lot	Plat Book	Page
Brief Legal Description: * PARCEL 90A COMBINED PER 1998 DEED 3392-1710, DESCRIPTION COVERS BOTH PARCELS AS ONE TRACT. 2/24/99							





Property Acquired From: 2-17-140  
 Acct. No. NEW: 0213

MAP BLOCK PAR SUB  
 014 D  
 090 to A Call No

2-19 14D  
 Map Block Parcel


Date	Grantor (From)	Grantee (To)	D.B.	Pg.	Type	W.D. Cons
4/13/92	RUSSELL, CONSTANCE J.	RUSSELL, ROBERT E.	1181	191	DC	-0-
5/93	"	"	1468	240	DC	-0-
11/23/98	RUSSELL, CONSTANCE J.	JOHN KUM PARTNERSHIP	3392	176	DC	2 PARCELS -D-
<p><i>DELETE "G" PER DESCRIPTION AS 12/24/99</i></p>						
City		G.M.D. L.D.	L.D.	Dimensions		Acreage
			39			Return Deed Plat Comp. Used
						5.00 5.0
Subdivision			Block	Lot	Plat Bk.	Page
Brief Legal Description						
<p><i>WITH 02-1762 PARCELS AS BOTH TRACT.</i></p>						



Name On Return:	MAP OLD: 0219	BLOCK 043	PAR 091	SUB B	2-19		43B
Name On Deed:	NEW: 0213		091		Map	Block	Parcel

Property Address:	Property Acquired From:				
Acquired By:	Deed Will	Approximate Date Acquired:	Recorded Yes No	D.B. Pg.	Size: (Dim. or Ac.)
Bounded By:	N.	S.	E.	W.	

Date	Grantor (From)	Grantee (To)	D.B.	Pg.	Type	W.D.Cons.
(REC) 12-14-10	LATHEM, BEATRICE	LATHEM, ROBERT & FRED	110	52	w/d	
<del>4/77</del>	<del>LATHEM, ROBERT &amp; BEATRICE</del>	<del>ERROR</del> <del>STEPHENS, GLADYS LAKER</del>	<del>232</del>	<del>422</del>	<del>SPCL</del>	
4/14/08	FRED DECEASED LATHEM, BEATRICE	LATHEM, ROBERT			TAXPAYERS RETURN	
	City	G.M.D.	L.D.	L.L.	Dimensions	Acreage 6.82
			2	178 179		Return Deed Plat Comp Used 11.71 6.82 11.71
	Subdivision	Block	Lot	Plat Book	Page	
				13	184	
Brief Legal Description: SOLD 4.89 AC. TO STEPHENS 8/77.						
SEE Q/C 5642/248 FOR RELEASE OF EASEMENT AREA, NO CHANGE MADE. 2/14/03						



Property Acquired From:
Acct. No.

Photo	Call No
-------	---------

02N13		93
Map	Block	Parcel

Date	Grantor (From)	Grantee (To)	D.B.	Pg.	Type	W.D. Cons				
2/29/00	LINDQUIST, RUTH DIMSDALE PURCELL, DOROTHY DIMSDALE DIMSDALE, DEAN S. DISNEY, RICHARD S. AMIS, LYNN CHAPMAN, SANDRA N. PARKS JR DIMSDALE, ROGER	ASYLUM, L.L.C.	4050	238 232	QC W/D	# IN FULL TO 9.30 CO.				
4/27/01		JOHN G. GRUBB (TRUSTEE) THE VM TRUST #1	4558	450 451	W/D	-0-				
City		G.M.D.	L.D.	L.L.	Dimensions	Acreage				
			2	177		X.14 AC. =				
						Return	Deed	Plat	Comp.	Used
Subdivision		Block		Lot	Plat	Bk.	Page			
Brief Legal Description							X ADJUSTED ACREAGE PER 2000 DEEDS. 5/19/00			



Property Acquired From:
Acct. No.

Photo	Call No
-------	---------


02N13		93
Map	Block	Parcel

Date	Grantor (From)	Grantee (To)	D.B.	Pg.	Type	W.D.Cons
		DIMS DALE, MYRTLE	375	436		
		"	372	127		
		" , BETTY N	372	128		
		" , J.L. estate	375	437		
2/29/00	<sup>ESTATE</sup> DIMS DALE, BETTY M.	CHAPMAN, SANDRA N.	4050	223	EXIS W/D	-0-
2/28/00	<sup>ESTATE</sup> DISNEY, MAMIE DIMS DALE	DISNEY, RICHARD S.	4050	2216	EXIS W/D	-0-
2/28/00	<del>DISNEY, MAMIE DIMS DALE</del> DIMS DALE, MURTLE P. (ESTATE)	DIMS DALE, ROGER E. PARKS JR. AMY, LYANNE	4050	229	EXIS W/D	-0-
	City	G.M.D.	L.D.	L.L?	Dimensions	Acreage
			2	177	*.14 AC.±	5 AC.±
						Return Deed Plat Comp. Used
	Subdivision		Block	Lot	Plat Bk.	Page
Brief Legal Description						
Noticed April 2000 that this parcel was missing from Digest. Sent back through accordingly.						









Property Acquired From:
Acct. No.

Photo	Call No
-------	---------

2-19		43
Map	Block	Parcel

Date	Grantor (From)	Grantee (To)	D.B.	Pg.	Type	W.D. Cons
10/83	DIMS DALE, PARKS B. <sup>estate</sup>	(DIMS DALE, MYRTLE P.)	375 372	436 127	W W	-0- -0-
10/83	DIMS DALE, JOSEPH L. <sup>estate</sup>	DIMS DALE, BETTY N.	372 375	128 437	W W	-0- -0-
		(DIMS DALE, J. L. EST.)				
<del>6-86</del>	<del>Dimsdale, J. L. &amp; Myrtle B. Dimsdale, Joseph L. &amp; Myrtle B.</del>	<del>GRANTED</del>	<del>569 569 569</del>	<del>413 416 408</del>	<del>W W AC</del>	<del>202.00 -0- -0-</del>
<del>3-30-86</del>	<del>FAROR, Robert L.</del>	<del>CORRECTED 6/1/84</del>	<del>614</del>	<del>120</del>	<del>AC</del>	<del>-0-</del>

City	G.M.D.	L.D.	L.L.	Dimensions	Acreage .50 AC. ±			
					Return	Deed	Plat Comp.	Used

Subdivision	Block	Lot	Plat Bk.	Page

Brief Legal Description \* FOR 89 TAX 27.42 AC. ± USED FOR HORWELL MARSH PH. I  
 \* FOR 93 TAX 6.16 AC. ± USED FOR THE OAKS PH. II

Handwritten scribbles at the top left of the page.

Handwritten scribbles at the top right of the page.

)

Handwritten scribbles along the bottom edge of the page.

38

Name On Deed: Dimsdale, J.L.  
 Return: Alpharetta, Ga. R-3

2-257  
 Photo Call No.

2-19 43  
 Map Block Parcel

Name On Deed:

Property Address:

Property Acquired From:

Acquired By: Deed  Will  Approximate Date Acquired: Recorded Yes  No  D.B.  Pg.  Size: (Dim. or Ac.)

Bounded By: N. S. E. W.

Date	Grantor (From)	Grantee (To)	D.B.	Pg.	Type	W.D. Cons.
12-17-72	DIMSDALE, J.L. EGT.	DIMSDALE PARKS B. SR. ETAL	625 119	208 622	w/d	-0-
10/28/83	DIMSDALE, PARKS B. SR. ETAL DIMSDALE MYRTLE P. EXECUTRIX	DIMSDALE BETTY N. 1/2 DIMSDALE MYRTLE P. 1/2	372 372	128 127	w/d	-0-
			375 375	436 437		

City	G.M.D.	L.D.	L-15 178	Dimensions	35.87 AC ± Acreage 38.41 ±				
out	1174	2	179	21.08 ±	Return	Deed	Plat	Comp.	Used
					53	31.87		501	501

Subdivision	Block	Lot	Plat Book	Page

Brief Legal Description:  
Tract E/W side Haneswell Rd

Plotted by Jewell call  
ors - 1  
RW

3673

1550

18365

18365

31673

5693 1 3

CALL DOWE

PAGER #

770-915-0596

Property	MAP	BLOCK	PAR	SUB
Acquired From: 2-14-58	OLD: 0219	038	A	
Acct. No.	NEW: 0213	094	note	Call No

2-19		38A
Map	Block	Parcel

Date	Grantor (From)	Grantee (To)	D.B.	Pg.	Type	W.D. Cons
6/88	TRENHOLM, PIERRE B. JR.	TRENHOLM, RENEE B.	721	142	W	-
6/15/01	TRENHOLM, PIERRE B. JR.	TRENHOLM, RENEE B.	4659	280	GEN WD	-

NEW DEED  
 290  
 10/17/01


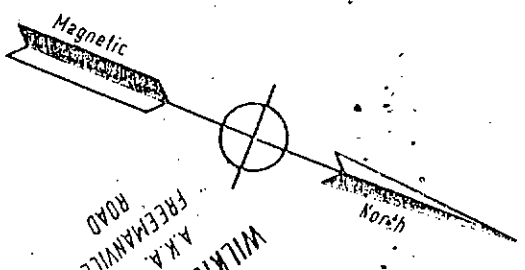
City	G.M.D.	L.D.	L.L.	Dimensions	Acreage 1.71 AC				
		2	111	1.71 AC	Return	Deed	Plat	Comp.	Used
									19.38
Subdivision					Block	Lot	Plat Bk.	Page	
							35	142	
Brief Legal Description									





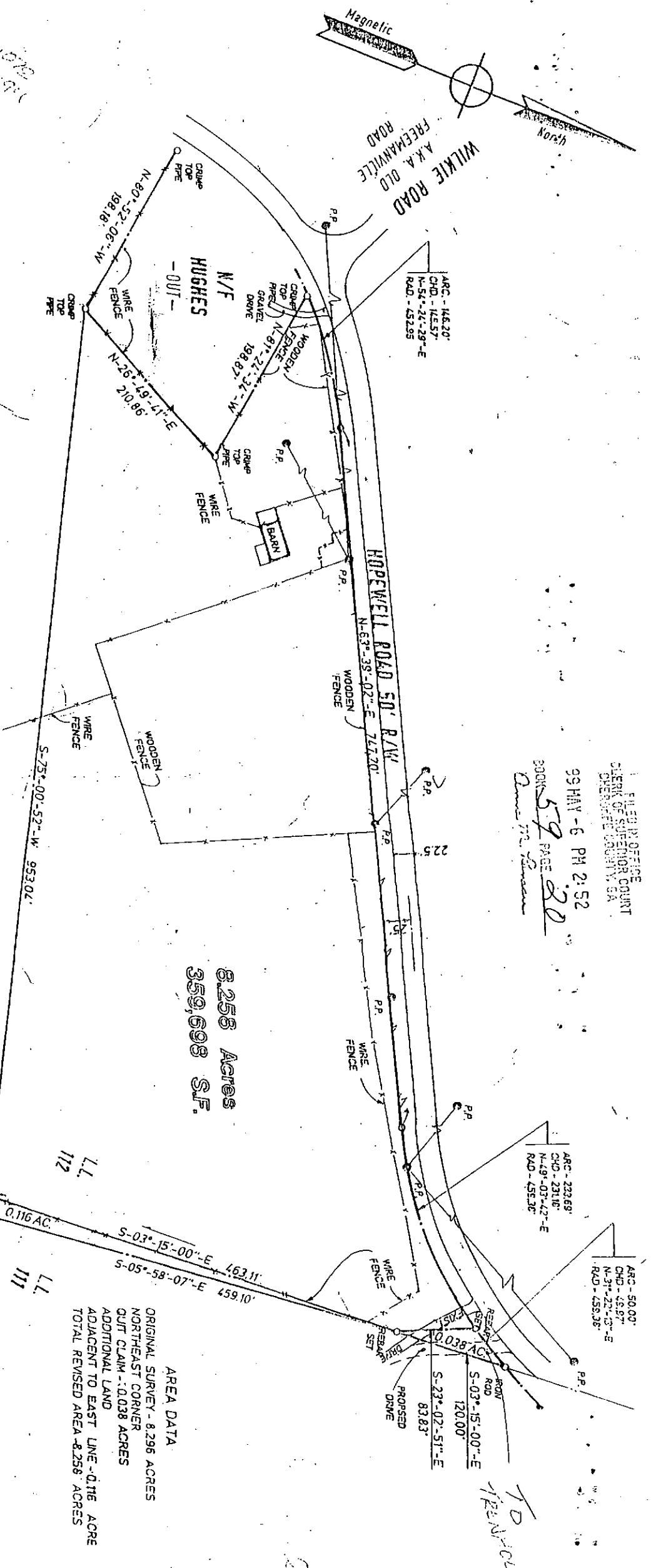
FILED IN OFFICE  
CLERK OF SUPERIOR COURT  
DEKALB COUNTY, GA.

99 MAY -6 PM 2:52  
BOOK 59 PAGE 20  
*James M. ...*



BE IT REMEMBERED THAT THIS IS A CORRECT REPRESENTATION OF THE LAND PLATTED AND HAS BEEN PREPARED IN CONFORMANCE WITH THE MAPPING STANDARDS AND REQUIREMENTS OF THE LAW.

CONSTRUCTION ENGINEERING ASSOCIATES  
2030 TUCKER INDUSTRIAL ROAD SUITE 124  
TUCKER GEORGIA 30087 770 821 6700



**8.258 Acres**  
**359,698 S.F.**

AREA DATA  
ORIGINAL SURVEY - 8.296 ACRES  
NORTHEAST CORNER  
QUIT CLAIM - 0.038 ACRES  
ADDITIONAL LAND  
ADJACENT TO EAST LINE - 0.116 ACRE  
TOTAL REVISED AREA - 8.258 ACRES

The field data upon which this map or plat is based has a closure precision of one foot to 80,459 feet and an angular error of 0.27 seconds per angle point and was adjusted using the compass rule. A TOPCON GTS-303 TOTAL STATION AND DATA COLLECTOR were used to obtain the linear and angular measurements used in the preparation of this plat.

THIS SURVEY HAS BEEN CALCULATED FOR CLOSURE BY LATITUDES AND DEPARTURES AND FOUND ACCURATE TO WITHIN ONE FOOT IN 359,036 FEET.




Graphic Scale

FILED HERE  
ACCORDING TO FILED COMPARTMENT PAPER NO. 13982200258  
DATED JULY 2, 1997 IN FAVOR OF THE PROPERTY  
LESS WITHIN A SPECIAL FLOOD HAZARD ZONE.

LAND LOT 112, 2ND DISTRICT, 2ND SECTION  
CHEROKEE COUNTY, GEORGIA  
SCALE: 1" = 100' MARCH 27, 1997

SURVEY FOR:  
**DR. HANI SONBATI**

REVISED: DECEMBER 30, 1997  
REVISED: JULY 2, 1997  
REVISED: MAY 7, 1997  
REVISED: APRIL 26, 1997



Property Acquired From:
Aest. No. <u>94</u>

Photo	Call No
-------	---------

<u>2-13</u>		<u>94A</u>
Map	Block	Parcel

Date	Grantor (From)	Grantee (To)	D.B.	Pg.	Type	W.D. Cons
<u>1/3/97</u>	<u>TRENHOLM, RENEE B.</u>	<u>GREEN, MARY L.</u>	<u>8739</u>	<u>27</u>	<u>W/D</u>	<u>101.40</u>
<u>7/30/03</u>	<u>GREEN, MARY L.</u>	<u>LONESTAR HOLDING COMPANY, INC</u>	<u>6437</u>	<u>189 Q/C</u>	<u>LTD</u>	<u>2 PARCELS</u>
<u>4/19/04</u>	<u>LONESTAR HOLDING COMPANY, INC</u>	<u>PLAZA DEVELOPMENT, INC</u>	<u>6437</u>	<u>184</u>	<u>WD</u>	<u>367.10</u>
			<u>7106</u>	<u>87</u>	<u>LTD</u>	<u>2 PARCELS</u>
					<u>WD</u>	<u>-0-</u>

US For Manor Unit 11/3/96

City	G.M.D.	L.D.	L.L.	Dimensions	Acreage <u>9.19 AC</u>				
		<u>2</u>	<u>14</u>		Return	Deed	Plat	Comp.	Used
							<u>9/10/04</u>		<u>9/10/04</u>

Subdivision	Block	Lot	Plat Bk.	Page
			<u>54</u>	<u>10</u>

Brief Legal Description



Property Acquired From:
Acct. No. 94

Photo	Call No
-------	---------

2-13		94B
Map	Block	Parcel

REC-  
12/1/00

Date	Grantor (From)	Grantee (To)	D.B.	Pg.	Type	W.D. Cons
8/13/97	TRENHOLM, PIERRE B. <sup>RENÉE B.</sup>	BENNETT, WILLIAM GARY	2804	261	W/D	72.00
12/6/99	BENNETT, WILLIAM GARY	THE GARY BENNETT LIVING TRUST	3982	303	W/D	-0-
1/5/04	BENNETT, BRENDA	THE BRENDA BENNETT & GARY E. BENNETT LIVING TRUST	NOT	REC	YET	

DELETE 98 per REC  
 WITH ASSESORS 2/9/04  
 TAX

City	G.M.D.	L.D.	L.E.	Dimensions	Acreage				
					Return	Deed	Plat	Comp.	Used
		2	14			8.00			8
Subdivision					Block	Lot	Plat	Bk.	Page
Brief Legal Description									



Property  
 Acquired From:  
 A/cct. No.

Photo      Call No

02N13      95  
 Map      Block      Parcel

Date	Grantor (From)	Grantee (To)	D.B.	Pg.	Type	W.D. Cons
4/19/04	LDNESTAR HOLDING COMPANY, INC	PILLAR DEVELOPMENT, INC	7106	87	LTD USED	2 PARCELS -0-
City		G.M.D.	L.D.	L.L.	Dimensions	Acreage 4.41 AC * .79 AC
			2	110 111		Return Deed Plat Comp. Used
Subdivision				Block	Lot	Plat Bk. Page
						54 9
Brief Legal Description * 3.62 AC USED For Manor North Unit 1 11/3/06						





MAP BLOCK PAR SUB

Property. Acquired From: **2-10-37U**  
 Acct. No. NEW: 0213

037 V  
 095.0 Call No

2-19 Block 37 V  
 Map Parcel

Date	Grantor (From)	Grantee (To)	D.B.	Pg.	Type	W.D. Cons	
2/90	EASLEY, JOHNNIE W.	EASLEY, WENDELL W.	853	147	QC	-0-	
12/3/92	EASLEY, WENDELL WILMER	BANYAS, BRADLEY A.	1351	102	W	22. <sup>00</sup>	
6/25/93	BANYAS, BRADLEY A.	BENNETT, BRENDA	1528	125	W	23. <sup>00</sup>	
6/21/96	BENNETT, BRENDA	CALLAHAN, SUE S. & JEROME T.	2422	121	W/D	59. <sup>50</sup>	
6/3/97	CALLAHAN, SUE S. & JEROME T.	GREEN, MARY L.	3739	25	W/D	69. <sup>90</sup>	
1/30/03	GREEN, MARY L.	LONESTAR HOLDING COMPANY, INC.	6437	184	LTD WD	2 PARCELS 367. <sup>10</sup>	
City		G.M.D.	L.D.	L.L.	Dimensions	Acreage	4.41
			2	110 14		Return	Deed
Subdivision		Block		Lot	Plat	Bk.	Page
						43	152
Brief Legal Description						54	9



MAP BLOCK PAR SUB  
 OLD: 0219 037 U  
 NEW: -0213 096: -

Property  
 Acquired From: 2-1  
 Acct. No.

2-19  
 Map Block Parcel  
 370

Date	Grantor (From)	Grantee (To)	D.B.	Pg.	Type	W.D. Cons
5/89	EASLEY, MENEZES W.	EASLEY, JOHNNIE W.	853	649	RE	-0-
6/21/00	EASLEY, BONNIE W.	KERR, SHAWN B.	499	33	WD	50.50
8/5/03	KERR, SHAWN B.	PORTER, JOSEPH ALLEN LAURA A.	6480	136	DEED UNDER PORTER	-0-
12/9/03	PORTER, JOSEPH A. LAURA A.	LOWESTAR HOLDINGS COMPANY, INC.	8754	313 309	SC LTD W/D	120.00
2/19/04	LOWESTAR HOLDINGS COMPANY, INC.	PILLAR DEVELOPMENT, INC.	10893	191	LTD W/D	129.00

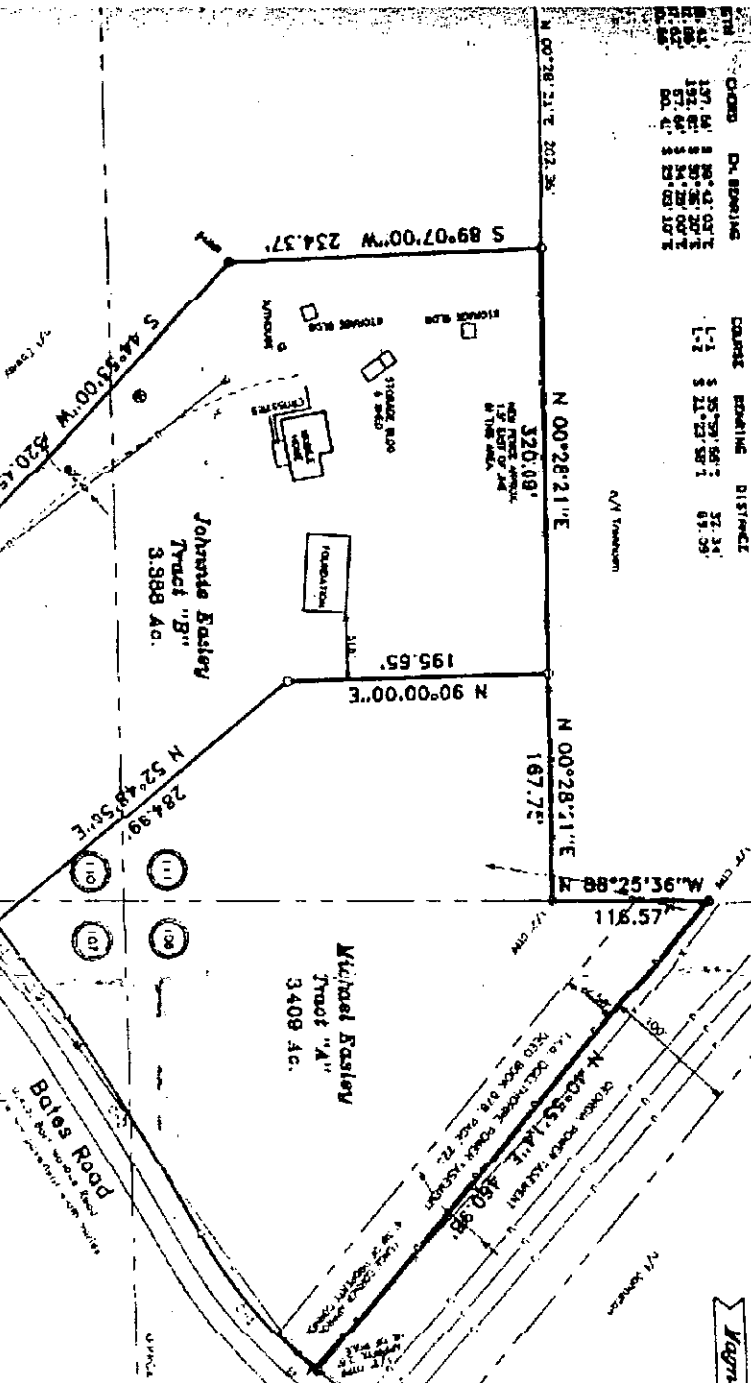
City	G.M.D.	L.D.	L.L.	Dimensions	Acreage	2.38 AC			
		2	106 107 110	* 3.39 AC.	Return	Deed	Plat	Comp.	Used
Subdivision	111			Block	Lot	Plat	Bk.	Page	

Brief Legal Description \* Oct. 1999 adjusted acreage per plat in office \* No DESCRIPTION WITH 8000 DEED 4199-33, ASSUMED N.C.



From a level to the top of the building was a man with a measuring line in his hand. Exh. 2-1

CHORD	DE. BEARING	CORNER	BEARING	DISTANCE
137.64'	S 20°43'07"E	1-2	S 25°29'56"E	32.34'
157.64'	S 25°29'56"E	2-3	S 11°23'58"E	61.51'
157.64'	S 25°29'56"E	3-4	S 25°29'56"E	32.34'
137.64'	S 20°43'07"E	4-1	S 20°43'07"E	32.34'




The plat was prepared for the execution of the deed of gift from the Easley family to the Easley family. The plat was prepared for the execution of the deed of gift from the Easley family to the Easley family. The plat was prepared for the execution of the deed of gift from the Easley family to the Easley family.

**NOTES:**  
 1. THE PLAT WAS PREPARED FOR THE EXECUTION OF THE DEED OF GIFT FROM THE EASLEY FAMILY TO THE EASLEY FAMILY.  
 2. THE PLAT WAS PREPARED FOR THE EXECUTION OF THE DEED OF GIFT FROM THE EASLEY FAMILY TO THE EASLEY FAMILY.  
 3. THE PLAT WAS PREPARED FOR THE EXECUTION OF THE DEED OF GIFT FROM THE EASLEY FAMILY TO THE EASLEY FAMILY.


THIS DEED, UPON WHICH THIS PLAT IS BASED, IS A DEED OF GIFT FROM THE EASLEY FAMILY TO THE EASLEY FAMILY. THE PLAT WAS PREPARED FOR THE EXECUTION OF THE DEED OF GIFT FROM THE EASLEY FAMILY TO THE EASLEY FAMILY.

**LEGEND:**  
 ● IRON PIN FOUND (IN DE-444)  
 ○ IRON PIN FOUND (IN DE-444)  
 △ COMPUTED POINT  
 ◆ UTILITY POLE  
 — UTILITY LINE  
 — CHAMP TO PIPE  
 — WATER METER  
 — GAS METER  
 — WELL  
 — CONCRETE FOUNDATION  
 — MASONRY LINE  
 — BUILDING LINE  
 — CENTER LINE  
 — 2" WIDE SIDE-WALK  
 — 1" LAND FOR CURB  
 — 1" LAND FOR CONCRETE  
 — FENCE  
 — NOT TO SCALE  
 — CENTER OF BRANCH  
 — COMPUTED METAL PIPE  
 — NEW REINFORCED CONCRETE PIPE  
 — 2" WIDE SIDE-WALK  
 — 1" LAND FOR CURB  
 — 1" LAND FOR CONCRETE




**APPRANTIAN SURVEYING CO.**  
 112-A North Main St.  
 Ph. 889-4691  
 P.O. Box 1648  
 Cumming, GA 30028

**PLAT FOR**  
**Michael Easley**  
**Johnnie Easley**  
 6,797 Ac. Total  
 Located in Land Lots 108, 107, 110 & 111  
 One District, Second Section  
 Cherokee County, Georgia  
 December 3, 1988  
 JOB 98821 — SF 58621 — CF 98821



109 110 107 108  
 300 ft 741.8'



Property Acquired From:
Acct. No.

Photo	Call No
-------	---------

02N13		97
Map	Block	Parcel

Date	Grantor (From)	Grantee (To)	D.B.	Pg.	Type	W.D. Cons
2/2/99	EASLEY, MICHAEL	BENNETT, BRENDA	3510	317	W/D	40.00
6/8/99	BENNETT, BRENDA	THE BRENDA B. BENNETT LIVING TRUST	3908	209	W/D	-0-
1/5/04	BENNETT, BRENDA	THE BRENDA BENNETT & GARY E. BENNETT LIVING TRUST	NOT	REC	YET	

DELETE  
98 PER  
5505  
2/9/04

City	G.M.D.	L.D.	L.L.	Dimensions	Acreage	Return	Deed	Plat	Comp.	Used
					3.41 AC					
		2	106 107							
	Subdivision		110 111		Block	Lot	Plat	Bk.	Page	
						TRACT A				
Brief Legal Description * ADJUSTED ACREAGE PER 1999 DEEDS 3463-124 &										
3510-317 7/19/99										






MAP BLOCK PAR SUB

Name On Return:	OLD: 0219	037	S	2-19		375
Name On Deed:	NEW: 0213	097	Call No	Map	Block	Parcel

Property Address:			Property Acquired From:			
Acquired By:	Deed Will	Approximate Date Acquired:	Recorded Yes No	D.B. Pg.	Size: (Dim. or Ac.)	
Bounded By:	N.	S.	E.	W.		

Date	Grantor (From)	Grantee (To)	D.B.	Pg.	Type	W.D. Cons.		
5/81	HESTER, TOY	EASLEY, WENDELL W. & JOHNNIE W.	304	414	W	22 <sup>50</sup>		
1/11/99	EASLEY, JOHNNIE	EASLEY, MICHAEL	34103	124	W/D	-0-		
	City	G.M.D.	L.D.	L.L.	Dimensions	3.41 AC Acreage <del>3.21</del>		
			2	106 107 110		Return Deed Plat Comp. Used 10± 10±		
	Subdivision			111	Block	Lot	Plat Book	Page
					TRACT A			
Brief Legal Description:								



Property Acquired From:
Acct. No.

Photo	Call No
-------	---------

02N13		98
Map	Block	Parcel

Date	Grantor (From)	Grantee (To)	D.B.	Pg.	Type	W.D. Cons
1/5/04	BENNETT, BRENDA	THE BRENDA BENNETT & GARY E. BENNETT LIVING TRUST	NST	REC	YET	
2/22/05	BRENDA BENNETT, GARY &	PILLAR DEVELOPMENT, INC	7755	433 425	OC LTD WD	1,041. <sup>00</sup>

City	G.M.D.	L.D.	L.L.	Dimensions	Acreage				
					Return	Deed	Plat	Comp.	Used
			106	**4.94 AC					
		2	107	<del>*21.48 AC</del>					
Subdivision			110		Block	Lot	Plat Bk.	Page	
			111						

Brief Legal Description: PARCELS 94B & 97 COMBINED PER OWNER & TAX ASSESSORS REQUEST. 2/9/04 \*\*\* 12.04 AC USED For Monor North 1 11/3/06



Name On Return:		MAP BLOCK PAR SUB	037	P	2-19	37P
Name On Deed:		OLD: 0219	NEW: 0213	098 to		
Property Address:		Property Acquired From:				

Acquired By:	Deed Will	Approximate Date Acquired:	Recorded Yes No	D.B. Pg.	Size: (Dim. or Ac.)
Bounded By:	N.	S.	E.	W.	

Date	Grantor (From)	Grantee (To)	D.B.	Pg.	Type	W.D. Cons.
2/80	HESTER, Toy	JOHNSTON, S. T. & SHIRLEY	281	695	W	16.90
8/28/92	SHIRLEY JOHNSTON, S. T. &	BREND & BENNETT, GARY	1297	283	W	84.90
			1297	292	W	40.20

City	G.M.D.	L.D.	L.L.	Dimensions	Acreage				
					Return	Deed	Plat	Comp.	Used
		2	106			10.07			10.07
Subdivision					Block	Lot	Plat Book	Page	
						Tr. # 1-7.01 # 2-306	16	157	

Brief Legal Description:



02N13-94B, 97 & 98

N/C

STATE OF GEORGIA  
COUNTY OF CHEROKEE

QUIT CLAIM DEED

THIS INDENTURE, made this 5th day of January 2004 by and between **BRENDA BENNETT**, party of the first part, hereinafter referred to as "Grantor," and **THE BRENDA BENNETT and GARY E. BENNETT LIVING TRUST**, hereinafter referred to as "Grantee," the words "Grantor" and "Grantee" to include the neuter, masculine and feminine genders, the singular and the plural;

**WITNESSETH:**

FOR AND IN CONSIDERATION of the sum of One Dollar and other good and valuable consideration delivered to Grantor by Grantee at and before the execution, sealing and delivery hereof, the receipt and sufficiency of which is hereby acknowledged, the Grantor has and hereby does remise, release, convey and forever quit claim unto Grantee and the heirs, legal representatives, successors and assigns of Grantee:


All that tract or parcel of land lying and being in Land Lots 106, 107, 110 and 111 of the 2nd District 2nd Section, Cherokee County, Georgia, and being more particularly described as follows:

To find the true point of beginning, commence at the corner common to Land Lots 107, 108, 109 and 110; thence South along the line dividing Land Lots 109 and 110 a distance of 741.8 feet to a point; thence North 86° 29' West 1084.8 feet to a point; thence North 86° 26' 57" West 201.17 feet to a point; thence North 84° 15' 03" West 330.42 feet to a nail found in a 1/2 inch otpf; thence North 00° 28' 21" East 62.55 feet to the true point of BEGINNING; thence North 00° 28' 21" East 167.75 feet to a 1/2 inch ctp found; thence North 40° 55' 14" East 460.98 feet to a 1/2 inch otp found on the Southwesterly right of way of Bates Road (50-ft. R/W); thence South-easterly along the Southwesterly right of way of Bates Road the following courses and distances: Southeasterly an arc distance of 138.41 feet (said arc being subtended by a chord bearing South 38° 42' 03" East 137.68 feet); Southeasterly an arc distance of 192.86 feet (said arc being subtended by a chord bearing South 30° 35' 20" East 192.82 feet); Southeasterly an arc distance of 57.62 feet (said arc being subtended by a chord bearing South 34° 28' 00" East 57.60 feet); South 35° 59' 55" East 32.34 feet; thence leaving said right of way and running thence South 52° 48' 56" West 184.89 feet to a point; thence South 90° 00' 00" West 195.65 feet to the true POINT OF BEGINNING, being a tract of 3.409 acres designated as Tract A on Plat for Michael Easley and Johnnie Easley by Appalachian Survey Company, dated December 3, 1998.

ALSO, contiguously situated: Recorded in Book 3982, Pg. 303 01/19/00.

**THE GARY BENNETT LIVING TRUST**, Grantor

All that tract or parcel of land lying and being in Land Lot 111 of the 2nd District, 2nd Section, Cherokee County, Georgia and being more particularly described as follows: TO FIND THE TRUE POINT OF BEGINNING, commence at the corner common to Land Lots 110, 111, 178 and 179; thence North 00° 57' 59" East along line dividing Land Lots 110 and 111, 671.86 feet to an iron pin found (3/4" shaft); thence North 84° 16' 49" West 330.51 feet to an iron pin found (1/2" O/T), THE TRUE POINT OF BEGINNING; thence North 89° 56' 05" West 326.43 feet to an iron pin set; thence North 03° 04' 55" West 78.73 feet to a flat iron found; South 88° 38' 10" West 469.26 feet to an iron pin set; thence North 40° 35' 49" East 724.11 feet (along the North-west boundary of Hopewell-Ducktown Georgia Power Company transmission line) to an iron pin set; thence North 01° 27' 12" East 85.89 feet to an iron pin set on the North line of Land Lot 111; thence South 87° 32' 48" East along





ALONG THE North line of Land Lot 111 70.00 feet to an iron pin set; thence South 87° 32' 40" East along the North line of Land Lot 111 132.51 feet to a point; thence South 88° 28' 19" East along the North line of Land Lot 111 116.54 feet to an iron pin found (3/4" C/T); thence South 00° 28' 11" West 487.78 feet to an iron pin found (1/2" R/B); thence South 00° 28' 11" West 202.43 feet to an iron pin found at the TRUE POINT OF BEGINNING, being a tract of 8.000 acres as shown on survey for Gary E. Bennett and Brenda B. Bennett by Brumbelow-Reese & Assoc., Inc. dated May 20, 1997.

ALSO, contiguously situated: Deeded from S.T. & Shirley Johnston to Gary Bennett and Brenda Bennett, August 28, 1992.

THE GARY BENNETT LIVING TRUST, Grantor

All that tract or parcel of land lying and being in Land Lot 106 of the 2nd District and 2nd Section of Cherokee County, Georgia, and being 5.00 acres according to a survey for Gary Bennett and Brenda Bennett, prepared by David W. Bealle, R.L.S. No.1872, August 26, 1992, said Plat referenced herein and made a part hereof.

ALSO, contiguously situated:

All that tract or parcel of land lying and being in Land Lot 106 of the 2nd District and 2nd Section of Cherokee County, Georgia, being 5.06 acres according to a survey for Gary Bennett and Brenda Bennett, prepared by David W. Bealle, RLS No. 1872, dated 8/26/92, and more particularly described as follows:

TO FIND THE TRUE POINT OF BEGINNING, begin at a point located at the extended centerline of Bates Drive with the centerline of Holbrook Campground Road; thence South 77° 11' 42" East 334.70 feet to a point on the Southern right of way boundary of Bates Drive the following courses and distances: South 78° 31' 47" East 39.16 feet, South 73° 16' 15" East 40.98 feet, South 56° 53' 0" East 55.80 feet, South 46° 05' 03" East 40.89 feet, South 44° 16' 08" East 94.51 feet, and South 42° 41' 26" East 148.20 feet to the TRUE POINT OF BEGINNING; thence continue along the Southern right of way boundary of Bates Drive the following courses and distances: South 46° 41' 11" East 69.79 feet, South 50° 10' 06" East 136.71 feet; and South 52° 14' 30" East 84.45 feet to a point marked by and iron pin found; thence South 48° 53' 13" West 551.37 feet to a point marked by an iron pin set; thence North 88° 33' 50" West 464.52 feet along the original southern boundary of Land Lot 106 to a point; thence North 45° 29' 55" East 845.10 feet to the TRUE POINT OF BEGINNING.

This conveyance for record combining above referenced property into one tract and which is more fully described in a survey by Brumbelow-Reese & Assoc., Inc., RLS No. 2072, on November 25, 2003, said Plat is made a part hereof by reference.

TO HAVE AND TO HOLD said tract or parcel of land in order that neither the Grantor nor any person claiming under Grantor shall at any time, by any means or ways, have, claim or demand any right or title to said land or any of the rights, members and appurtenances thereof.

IN WITNESS WHEREOF, the Grantor has signed and sealed this deed, the day and year first above written.


Signed, Sealed and Delivered in the presence of:

*David Wood*  
Witness

*Brenda Bennett* (SEAL)  
Brenda Bennett

*Gary E. Bennett* (SEAL)  
Gary E. Bennett

*Wylene C. Bryant*  
Notary Public



Property  
Acquired From:  
Acct. No.

Photo Call No

02N13  
Map

Block


98A  
Parcel

Date	Grantor (From)	Grantee (To)	D.B.	Pg.	Type	W.D. Cons
		HESTER, TOY	142	96		

City	G.M.D.	L.D.	L.L.	Dimensions	Acreage 1.2 Act				
		2	106		Return	Deed	Plat	Comp.	Used

Subdivision	Block	Lot	Plat Bk.	Page

Brief Legal Description \* THIS PARCEL IS REMAINDER OF TOY HESTER'S PROPERTY THAT WAS NEVER DEEDED AWAY. FOUND AFTER REREADING SURROUNDING DEEDS 1/7/05 PLAT & ADJACENT DEEDS ATTACHED.

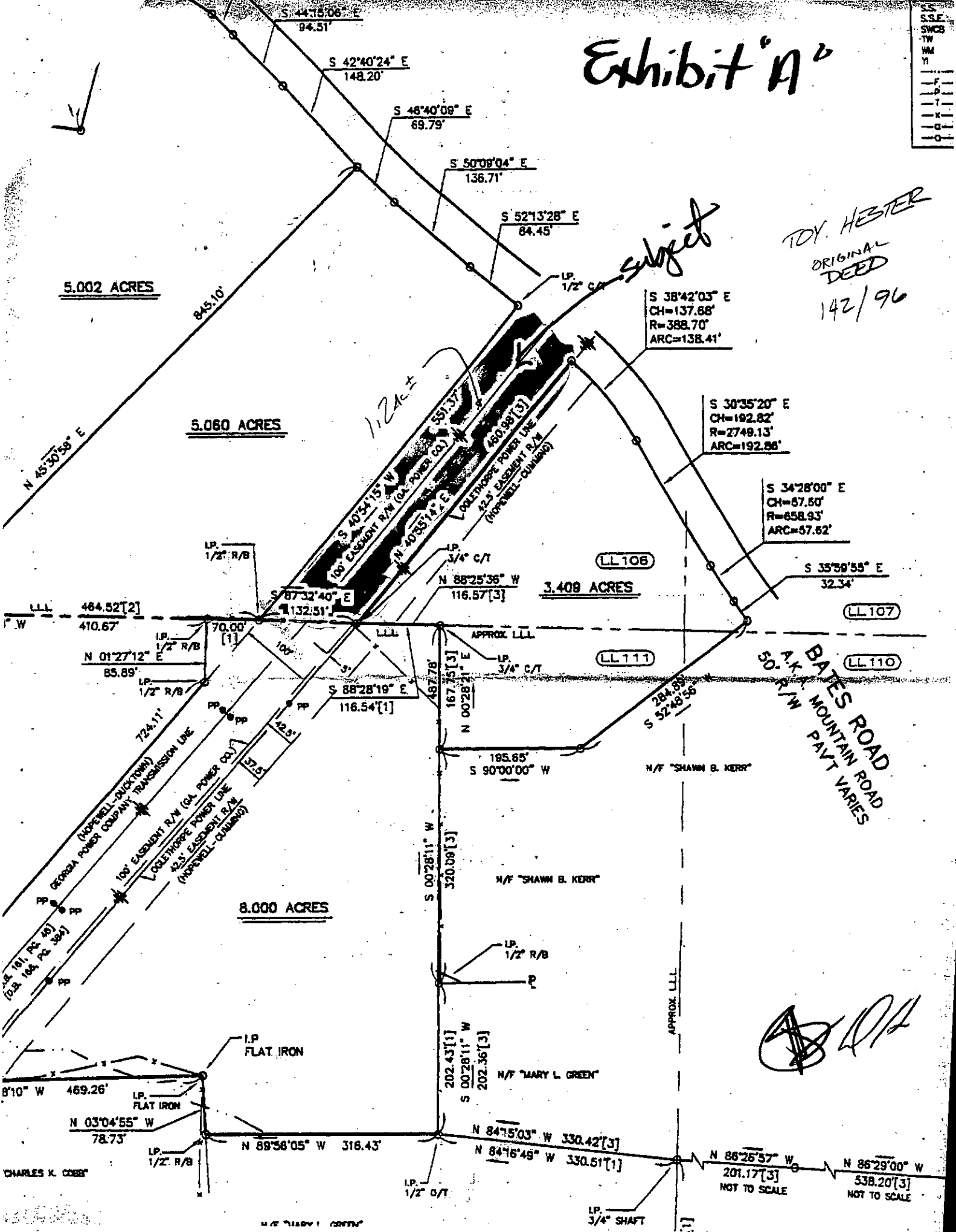


# Exhibit "A"

- SS
- SSF
- SWCB
- TW
- WM
- YI
- F-
- P-
- T-
- K-
- G-
- O-

*subject*

*ROY. HESTER  
ORIGINAL  
DEED  
142/96*



5.002 ACRES

5.060 ACRES

3.408 ACRES

8.000 ACRES

BATES ROAD  
A.K.A. MOUNTAIN ROAD  
50' R/W PART VARIES

*A.D.H.*

N 88'25'36" W  
116.57[3]

N 84'15'03" W 330.42[3]

N 84'16'45" W 330.51[1]

N 86'25'57" W  
201.17[3]  
NOT TO SCALE

N 86'29'00" W  
538.20[3]  
NOT TO SCALE

CHARLES K. COBB

N 88'56'05" W 318.43'

LP 3/4" SHAFT

APPROX. LLL

N 88'28'19" E  
116.54[1]

S 00'28'11" W  
320.09[3]

S 87'32'40" E  
1132.51'

S 88'25'36" W  
116.57[3]

S 87'32'40" E  
1132.51'

LP 1/2" R/B

LP 1/2" R/B

LP 1/2" R/B

LP 1/2" R/B

LP 1/2" R/B

S 44'18'06" E  
94.51'

S 42'40'24" E  
148.20'

S 48'40'08" E  
69.79'

S 50'09'04" E  
136.71'

S 52'13'28" E  
84.45'

S 38'42'03" E  
CH=137.88'  
R=388.70'  
ARC=138.41'

S 30'35'20" E  
CH=192.82'  
R=2748.13'  
ARC=192.86'

S 34'28'00" E  
CH=87.80'  
R=858.93'  
ARC=87.82'

S 35'39'55" E  
32.34'

LLL 484.52[2]  
W 410.67'

N 01'27'12" E  
85.89'

LP 1/2" R/B

LP 1/2" R/B

LP 1/2" R/B

LP 1/2" R/B

LP 1/2" R/B

LP 1/2" R/B

LP 1/2" R/B

LP 1/2" R/B

LP 1/2" R/B

LP 1/2" R/B

LP 1/2" R/B


LP 1/2" R/B

LP 1/2" R/B

LP 1/2" R/B

LP 1/2" R/B

LP 1/2" R/B




## EXHIBIT "A"

All that tract or parcel of land lying and being in Land Lot 106 of the 2nd District and 2nd Section of Cherokee County, Georgia, and being 5.06 acres according to a survey for Gary Bennett and Brenda Bennett, prepared by David W. Bealle, Registered Land Surveyor No. 1872, dated August 26, 1992, said property being more particularly described according to said plat as follows:

TO ARRIVE AT THE TRUE POINT OF BEGINNING, commence at a point located at the extended centerline of Bates Drive with the centerline of Holbrook Campground Road; thence run south 77 degrees 11 minutes 42 seconds east 334.70 feet to a point on the southern right-of-way boundary of Bates Drive; thence run along the southern right-of-way boundary of Bates Drive the following courses and distances: south 78 degrees 31 minutes 47 seconds east 39.16 feet, south 73 degrees 16 minutes 15 seconds east 40.98 feet, south 56 degrees 53 minutes 0 seconds east 55.86 feet, south 46 degrees 05 minutes 03 seconds east 40.89 feet, south 44 degrees 16 minutes 08 seconds east 94.51 feet, and south 42 degrees 41 minutes 26 seconds east 148.20 to the TRUE POINT OF BEGINNING; the POINT OF BEGINNING thus established, thence continue along the southern right-of-way boundary of Bates Drive the following courses and distances: south 46 degrees 41 minutes 11 seconds east 69.79 feet, south 50 degrees 10 minutes 06 seconds east 136.71 feet, and south 52 degrees 14 minutes 30 seconds east 84.45 feet to a point marked by an iron pin found; thence run south 40 degrees 53 minutes 13 seconds west 551.37 feet to a point marked by an iron pin set; thence run north 88 degrees 33 minutes 50 seconds west 464.52 feet along the original southern boundary of Land Lot 106 to a point; thence run north 45 degrees 29 minutes 55 seconds east 845.10 feet 845.10 feet to the TRUE POINT OF BEGINNING.

Rec 10-9-92

ANNETTE FLEMING  
CLERK, SUPERIOR COURT OF CHEROKEE COUNTY






BK<sup>1</sup> PG  
3908 210

ALL THAT TRACT OR PARCEL OF LAND LYING AND BEING IN LAND LOTS 106, 107, 110 AND 111 OF THE 2<sup>ND</sup> DISTRICT, 2<sup>ND</sup> SECTION, CHEROKEE COUNTY, GEORGIA, AND BEING MORE PARTICULARLY DESCRIBED AS FOLLOWS:

TO FIND THE TRUE POINT OF BEGINNING, COMMENCE AT THE CORNER COMMON TO LAND LOTS 107, 108, 109, 110 AND RUN THENCE SOUTH ALONG THE LINE DIVIDING LAND LOTS 109 AND 110, 741.8 FEET TO A POINT; RUNNING THENCE NORTH 86 DEGREES 29 MINUTES WEST 1084.8 FEET TO A POINT; RUNNING THENCE NORTH 86 DEGREES 26 MINUTES 57 SECONDS WEST 201.17 FEET TO A POINT; RUNNING THENCE NORTH 84 DEGREES 15 MINUTES 03 SECONDS WEST 330.42 FEET TO A NAIL FOUND IN A 1/2 INCH OTPF; RUNNING THENCE NORTH 00 DEGREES 28 MINUTES 21 SECONDS EAST 522.45 FEET TO THE TRUE POINT OF BEGINNING; FROM THE TRUE POINT OF BEGINNING THUS ESTABLISHED, RUNNING THENCE NORTH 00 DEGREES 28 MINUTES 21 SECONDS EAST 167.75 FEET TO A 1/2 INCH CTP FOUND; RUNNING THENCE NORTH 88 DEGREES 25 MINUTES 36 SECONDS WEST 116.57 FEET TO A 1/2 INCH CTP FOUND; RUNNING THENCE NORTH 40 DEGREES 55 MINUTES 14 SECONDS EAST 460.98 FEET TO A 1/2 INCH OTP FOUND ON THE SOUTHWESTERLY RIGHT OF WAY OF BATES ROAD (50 FOOT RIGHT OF WAY); RUNNING THENCE SOUTHEASTERLY ALONG THE SOUTHWESTERLY RIGHT OF WAY OF BATES ROAD THE FOLLOWING COURSE AND DISTANCES: SOUTHEASTERLY AN ARC DISTANCE OF 138.41 FEET (SAID ARC BEING SUBTENDED BY A CHORD BEARING SOUTH 38 DEGREES 42 MINUTES 03 SECONDS EAST 137.68 FEET); SOUTHEASTERLY AN ARC DISTANCE OF 192.86 FEET (SAID ARC BEING SUBTENDED BY A CHORD BEARING SOUTH 30 DEGREES 35 MINUTES 20 SECONDS EAST 192.82 FEET); SOUTHEASTERLY AN ARC DISTANCE OF 57.62 FEET (SAID ARC BEING SUBTENDED BY A CHORD BEARING SOUTH 34 DEGREES 28 MINUTES 00 SECONDS EAST 57.60 FEET); SOUTH 35 DEGREES 59 MINUTES 55 SECONDS EAST 32.34 FEET; THENCE LEAVING SAID RIGHT OF WAY AND RUNNING THENCE SOUTH 52 DEGREES 48 MINUTES 56 SECONDS WEST 284.89 FEET TO A POINT; RUNNING THENCE SOUTH 90 DEGREES 00 MINUTES 00 SECONDS WEST 195.65 FEET TO THE TRUE POINT OF BEGINNING, BEING A TRACT OF 3.409 ACRES DESIGNATED AS TRACT A ON PLAT FOR MICHAEL EASLEY AND JOHNNIE EASLEY BY APPALACHIAN SURVEY CO. DATED DECEMBER 3, 1998.



MAP BLOCK PAR SUB  
 OLD: 0219 038  
 NEW: 0213 099

2-19		38
Map	Block	Parcel

Date	Grantor (From)	Grantee (To)	D.B.	Pg.	Type	W.D. Cons
3/83	HUDSON, M. D.	PIERRE B. TRENHOLM, RENEE B.	344	58	W	80 <sup>00</sup>
6/88	TRENHOLM, RENEE B.	TRENHOLM, PIERRE B. JR.	721	145	W	-
3/17/99	HANI DR SONBATI, HEKMAT	" " "	*3634	97	WD	FOR .038 AC. -0-
3/17/99	TRENHOLM, RENEE B.	" " "	363A	95	GC	-0-
6/15/01	RENEE B. TRENHOLM, PIERRE B JR.	RENEE B. TRENHOLM, PIERRE B JR	4659	290	GEN WD	-0-

City	G.M.D.	L.D.	L.L.	Dimensions	5AC Acreage	Return	Deed	Plat	Comp.	Used
		2	111	*6.60AC	21.78					

Subdivision	Block	Lot	Plat Bk.	Page
			35	143

Brief Legal Description: HAD EQUAL SWAP IN PROPERTY WITH 45A, NO ACREAGE CHANGE MADE. \* PARCEL 94 OBTAINED PER 2001 DEED 4659/280-10/1/01



Name On Return: Holloway, Clifford  
Alpharetta, Ga. R-3

2-257  
Photo Call No.

2-19 38  
Map Block Parcel

Name On Deed:

Property Address:

Property Acquired From:


Acquired By: Deed Will Approximate Date Acquired: Recorded Yes No D.B. Pg. Size: (Dim. or A.)

Bounded By: N. S. E. W.


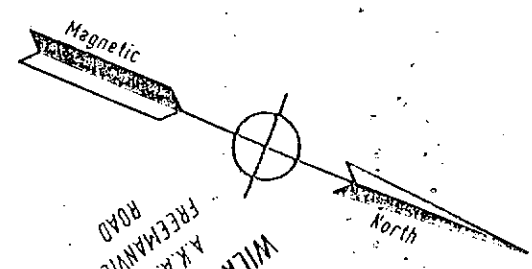
Date	Grantor (From)	Grantee (To)	D.B.	Pg.	Type	W.D. Cons.
11/17/91	Lewis, J. F.	Holloway, C. R.	220 7	223 351	OLD W	1.10 ERS
9/80	HOLLOWAY, CLIFFORD R.	HILLHOUSE, SUE EVANS	292	246	W	-0-
8/81	HILLHOUSE, SUE EVANS	HUDSON, M. D.	308	819	W	45 <sup>00</sup>

City	G.M.D.	L.D.	L.L.	Dimensions	Acreage				
					Return	Deed	Plat	Comp.	Used
out	1174	3	311		25			23 <sup>+</sup>	25 <sup>+</sup>
Subdivision					Block	Lot	Plat Book	Page	

Brief Legal Description:  
Tract # E/S Hopewell Rd



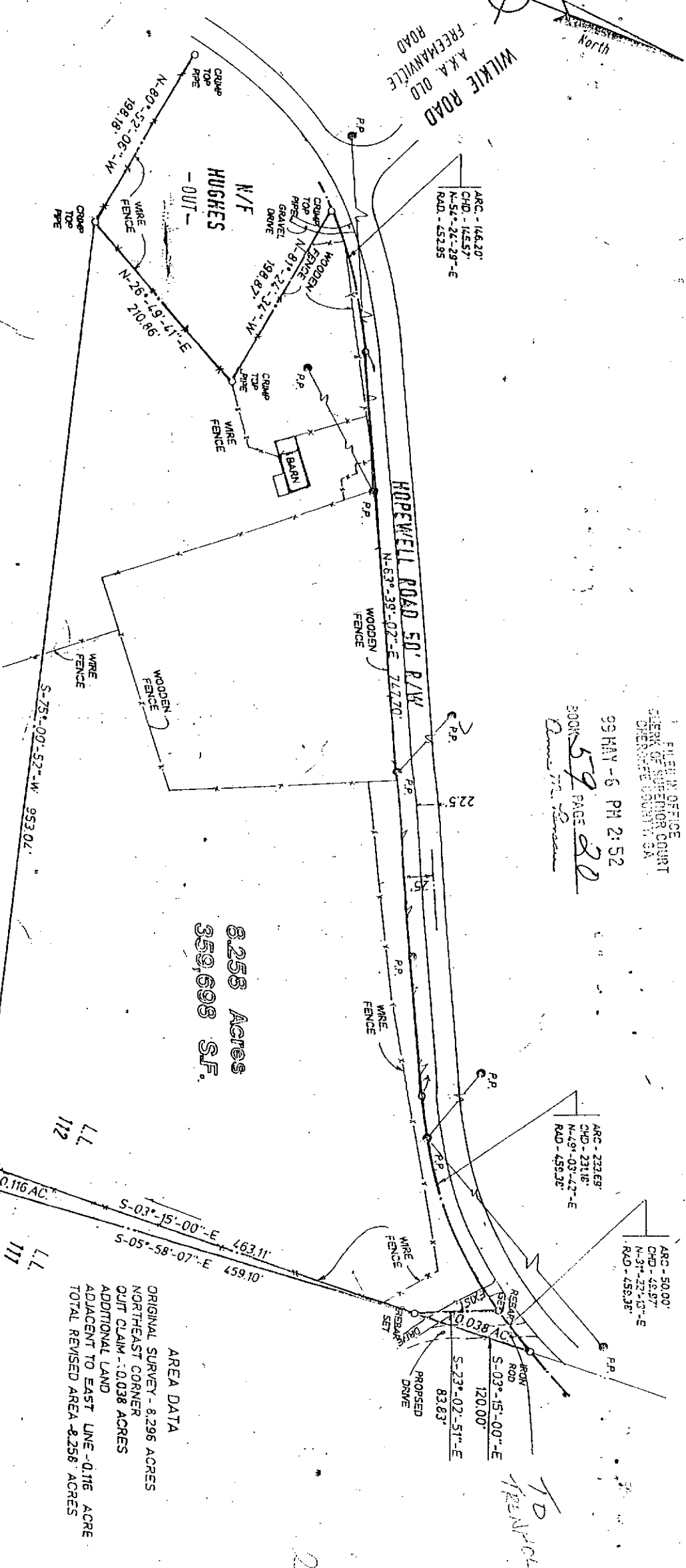
99 MAY -6 PM 2:52  
BOOK 59 PAGE 20  
*James M. ...*



ANY OTHER THIS PLAT IS A CORRECT REPRESENTATION OF THE LAND PLATTED AND HAS BEEN PREPARED IN CONFORMITY WITH THE PROPER STANDARDS AND REQUIREMENTS OF THE LAW.

*James M. ...*

CONSTRUCTION ENGINEERING ASSOCIATES  
2030 TUCKER INDUSTRIAL ROAD SUITE 124  
TUCKER GEORGIA 30087 770 937 5700



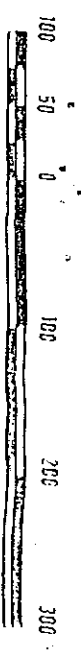
8,258 Acres  
359,698 S.F.

AREA DATA  
ORIGINAL SURVEY - 8,296 ACRES  
NORTHEAST CORNER  
QUIT CLAIM - .0,038 ACRES  
ADDITIONAL LAND  
ADJACENT TO EAST LINE - 0.116 ACRE  
TOTAL REVISED AREA - 8,258 ACRES


The field data upon which this map or plat is based has a closure precision of one foot in 80,459 feet and an angular error of 0.7 seconds per angle point and was adjusted using the compass rule. A TOPCON GTS 303 TOTAL STATION AND DATA COLLECTOR were used to obtain the linear and angular measurements used in the preparation of this plat.

THIS SURVEY HAS BEEN CALCULATED FOR CLOSURE BY LATITUDES AND DEPARTURES AND FOUND ACCURATE TO WITHIN ONE FOOT IN 359,698 FEET.

FILED NOTE:  
ACCORDING TO F.L.M. COMPANY PAPER EQ. J0352002253 DATED JULY 15, 1988 NO PORTION OF THE PROPERTY LIES WITHIN A SPECIAL FLOOD HAZARD ZONE.



REVISIONS:  
REVISED: DECEMBER 30, 1997  
REVISED: JULY 2, 1997  
REVISED: MAY 7, 1997  
REVISOR:  
DR. HANNI SONBATT  
SURVEY FOR:  
LAND LOT 112, 2ND DISTRICT, 2ND SECTION  
CHEROKEE COUNTY, GEORGIA  
SCALE: 1" = 100' W/ARCH 27 1997





	MAP	BLOCK	PAR	SUB	
Name On Return:	OLD: 0219		037	A	2-19
Name On Deed: <i>EVANS, I.</i>	NEW: 0213		100		37A
Property Address: <i>HOPWELL RD.</i>	Property Acquired From: <i>1981 Deed 309/1 691 .19 AC ±</i> <i>from 2-19-38</i>				Map
Acquired By:	Deed <input type="checkbox"/> Will <input type="checkbox"/>	Approximate Date Acquired:	Recorded Yes <input type="checkbox"/> No <input type="checkbox"/>	D.B. <input type="checkbox"/> Pg. <input type="checkbox"/>	Size: (Dim. or Ac.)
Bounded By:	N.	S.	E.	W.	

Date	Grantor (From)	Grantee (To)	D.B.	Pg.	Type	W.D. Cons.
10-1-49	<i>LEWIS, J.F.</i>	<i>EVANS, H. S.</i>	18	581	<i>W/D</i>	-
<i>8/81</i>	<i>HILLHOUSE, SUE EVANS</i>	" " "	309	1	<i>W</i>	<i>0 -</i>
<i>4/29/98</i>	<i>EVANS, HULET STEVE</i>	<i>RENEE B. &amp; PIERRE B. JR</i>	3106	327	<i>Adm's DEED</i>	<i>80.00</i>
City	G.M.D.	L.D.	L.L.	Dimensions	<i>*1.90 AC Acreage 2.19 AC ±</i>	
	1174	Z	106	1.2 AC	Return	Deed Plat Comp Used
						<i>2 2</i>
Subdivision			Block	Lot	Plat Book	Page
Brief Legal Description: <i>*ADJUSTED ACREAGE PER 1998 DEED 3106-327. 7/20/98</i>						







Name On Return:	MAP: BLOCK: PAR: SUB: OLD: 0219 037 K	2-19		37K
Name On Deed:	NEW: 0213 101	Photo	Call No.	Map Block Parcel
Property Address:	Property: Acquired From:			
Acquired By:	Deed Will	Approximate Date Acquired:	Recorded Yes No	D.B. Pg. Size: (Dim. or Ac.)
Bounded By:	N.	S.	E.	W.

Date	Grantor (From)	Grantee (To)	D.B.	Pg.	Type	W.D. Cons.
11-77	Donald R Jones	Bank of Cumming	228	358	W	21 <sup>00</sup>
11-22-77	Bank of Cumming	Thompson, Mildred J.	230	96	W	26 <sup>00</sup>
4/79	THOMPSON, MILDRED J.	CAGLE, DEBRA L. <sup>KANDALL E.</sup>	259	693	W	34 <sup>00</sup>
	City	G.M.D.	L.D.	L.L.	Dimensions	Acreage
			2	706		Return Deed Plat Comp Used
	Subdivision	Block	Lot	Plat Book	Page	
Brief Legal Description:						

10  
11  
12  
13  
14  
15

16	17	18	19	20	21	22	23	24	25	26	27	28	29	30	31	32	33	34	35	36	37	38	39	40	41	42	43	44	45	46	47	48	49	50	51	52	53	54	55	56	57	58	59	60	61	62	63	64	65	66	67	68	69	70	71	72	73	74	75	76	77	78	79	80	81	82	83	84	85	86	87	88	89	90	91	92	93	94	95	96	97	98	99	100
----	----	----	----	----	----	----	----	----	----	----	----	----	----	----	----	----	----	----	----	----	----	----	----	----	----	----	----	----	----	----	----	----	----	----	----	----	----	----	----	----	----	----	----	----	----	----	----	----	----	----	----	----	----	----	----	----	----	----	----	----	----	----	----	----	----	----	----	----	----	----	----	----	----	----	----	----	----	----	----	----	----	----	----	-----

101 102 103 104 105 106 107 108 109 110 111 112 113 114 115 116 117 118 119 120 121 122 123 124 125 126 127 128 129 130 131 132 133 134 135 136 137 138 139 140 141 142 143 144 145 146 147 148 149 150 151 152 153 154 155 156 157 158 159 160 161 162 163 164 165 166 167 168 169 170 171 172 173 174 175 176 177 178 179 180 181 182 183 184 185 186 187 188 189 190 191 192 193 194 195 196 197 198 199 200

Property	MAP	BLOCK	PAR	SUB
Acquired From:	OLD: 0219		037	
Acct. No.	NEW: 0213		102	Call No


2-19		376
Map	Block	Parcel

Date	Grantor (From)	Grantee (To)	D.B.	Pg.	Type	W.D. Cons
3/90	HEARD, JAMES & BARBARA W.	TOMORROW R. WRIGHT, D. SCOTT	962	326	W	68.00
8/30/02	TOMORROW R. WRIGHT, D. SCOTT &	HODGSON INVESTMENTS, LLC	550	338	WD	110.00
6/10/03	HODGSON INVESTMENTS, LLC	WHITLOCK, ANDREW G.	6443	180	WD	117.00

City	G.M.D.	L.D.	L.L.	Dimensions	Acreage				
					Return	Deed	Plat	Comp.	Used
		2	106						

Subdivision	Block	Lot	Plat	Bk.	Page

Brief Legal Description





Name On Return:

Photo Call No.

2-19 37L  
Map Block Parcel

Name On Deed:

Property Address:

Property Acquired From:

Acquired By: Deed Will Approximate Date Acquired: Recorded Yes No D.B. Pg. Size: (Dim. or Ac.)

Bounded By: N. S. E. W.

Date Grantor (From) Grantee (To) D.B. Pg. Type W.D. Cons.

9-22-77 Donald R. Jones Cochran, Joey E. Jr. & Karen E. 226 781 W 29<sup>00</sup>


4/84 COCHRAN, JOEY E. JR. KAREN E. WILSON, RALPH V. 394 476 W 17<sup>00</sup>

12-86 Wilson, Ralph V. Heard, James Barbara W. & 587 130 W 33<sup>30</sup>

City G.M.D. L.D. L.L. Dimensions Acreage Return Deed Plat Comp. Used

Subdivision Block Lot Plat Book Page

Brief Legal Description:



MAP BLOCK PAR SUB


OLD: 0219  
NEW: 0213

037 J  
103oto Call No

2-19		37J
Map	Block	Parcel


Property Acquired From:  
Acct. No.

Date	Grantor (From)	Grantee (To)	D.B.	Pg.	Type	W.D. Cons
7/83	WOODALL, LUTHER BRADLEY GRAHAM, SHARON L.	MCDONALD, EDDIE M.	357	510	W	10 <sup>00</sup>
4/93	MCDONALD EDDIE M.	CAPE, CECIL B. & WINNIE	1443	274	W	56 <sup>00</sup>
5/14/96	CAPE, CECIL B. & WINNIE	COPPOLA, PATRICIA	2393	288	W/D	70 <sup>00</sup>
9/17/02	COPPOLA, PATRICIA	EWING, JOSEPH	5578	279	WD	58 <sup>00</sup>
4/1/03	COPPOLA, PATRICIA	AURORA LOAN SERVICES, INC	6047	319	DUP	152 <sup>10</sup>
3/30/04	AURORA LOAN SERVICES, INC	IRWIN, TRACY J & NICHOLS, SEFFERY C.	7162	296	WD	125 <sup>00</sup>
City		G.M.D.	L.D.	L.L.	Dimensions	Acreage
			2	106	103.7 x 2.11	1.5
Subdivision			Block	Lot	Plat Bk.	Page
Brief Legal Description						



Name On Return:				2-19		37J	
Name On Deed:		Photo		Call No.		Map Block Parcel	
Property Address:				Property Acquired From:			
Acquired By:		Deed Will _____		Approximate Date Acquired:		Recorded Yes _____ No _____	
				D.B. _____ Pg. _____		Size: (Dim. or Ac.)	
Bounded By:		N.		S.		E.	
						W.	

Date	Grantor (From)	Grantee (To)			D.B.	Pg.	Type	W.D. Cons.
76	HESTER, TOY	JONES, DONALD			<del>203</del> 196	<del>529</del> 80	60	20'
76	JONES, DONALD R.	PRUITT, JAMES F.			192	207	60	27'
8/79	PRUITT, JAMES F.	WOODALL, LUTHER BRADLEY GRAHAM, SHARON L.			269	628	Ind.	36'
City		G.M.D.	L.D.	L.L.	Dimensions		Acreage .5	
			2	106	103.7 X 211		Return	Deed
							Plat	Comp. Used
								.5 1.7
Subdivision					Block	Lot	Plat Book	Page
Brief Legal Description:								



MAP BLOCK PAR SUB

Name On Return: OLD: 0219

037 H

2-19		37H
Map	Block	Parcel

Name On Deed: NEW: 0213

104 foto Call No.

Property Address: Property Acquired From:

Acquired By: Deed Will Approximate Date Acquired: Recorded Yes No D.B. Pg. Size: (Dim. or Ac.)


Bounded By: N. S. E. W.

Date	Grantor (From)	Grantee (To)	D.B.	Pg.	Type	W.D. Cons.
	Hester, Toy	PATTERSON, PAT & Clara	190	363	w	

City	G.M.D.	L.D.	L.L.	Dimensions	Acreage				
					Return	Deed	Plat	Comp.	Used
		2	106						1.00

Subdivision	Block	Lot	Plat Book	Page

Brief Legal Description:





Property Acquired From:	MAP—BLOCK OLD: 0219	PAR—SUB 037 M	2-19		37m
Acct. No.	NEW: 0213	Photo 105	Call No	Map	Block Parcel

Date	Grantor (From)	Grantee (To)	D.B.	Pg.	Type	W.D. Cons
3/85	LEWIS, LINDA GAIL	LEWIS, VELMA	790	658	W	-0-
3/18/07	LEWIS, VELMA	LEWIS, GARY S	9487	100	QC	-0-

City	G.M.D.	L.D.	L.L.	Dimensions	Acreage				
		2	16		Return	Deed	Plat	Comp.	Used
Subdivision					Block	Lot	Plat Bk.	Page	

Brief Legal Description



Found & Connected Oct. 1981

Name On Return:

Photo	Call No.

2-19		37M
Map	Block	Parcel

Name On Deed:

Property Address:

Property Acquired From:


Acquired By:	Deed Will	Approximate Date Acquired:	Recorded Yes No	D.B. Pg.	Size: (Dim. or Ac.)
--------------	-----------	----------------------------	-----------------	----------	---------------------

Bounded By:	N.	S.	E.	W.
-------------	----	----	----	----

Date	Grantor (From)	Grantee (To)	D.B.	Pg.	Type	W.D.Cons.
77	HESTER, TOY	LEWIS, VELMA	222	765	W	1 50
8/77	LEWIS, VELMA	LEWIS, DANNY	222	766	W	3 00
6/79	LEWIS, DANNY	LEWIS, LINDA GAIL	263	795	Probate Court	

City	G.M.D.	L.D.	L.L.	Dimensions	Acreage				
		2	16		Return	Deed	Plat	Comp.	Used
								.5AC	.5
Subdivision					Block	Lot	Plat Book	Page	

Brief Legal Description:



Property Acquired From:
Acct. No.

Photo	Call No
-------	---------

2-13		106
Map	Block	Parcel

Date	Grantor (From)	Grantee (To)	D.B.	Pg.	Type	W.D. Cons		
12/5/96	RIDINGS, MICHAEL <sup>JUDY L. i</sup>	RIDINGS, JAMES B.	2573	31	w/d	-0-		
7/23/99	RIDINGS, JAMES B.	DELA PERRIERE, DARREN ANGE <sup>KELLEY P. i</sup>	3739	270	w/d	82.50		
City		G.M.D.	L.D.	L.L.	Dimensions	Acreage / AC		
			2	106		Return   Deed   Plat   Comp.   Used		
Subdivision					Block	Lot	Plat Bk.	Page
							8	135
Brief Legal Description								



MAP	BLOCK	PAR	SUB
OLD: 0219		037	C
NEW: 0213		106	Call No

Name On Return:  
Name On Deed:


2-19		37C
Map	Block	Parcel

Property Address: \_\_\_\_\_ Property Acquired From: \_\_\_\_\_

Acquired By: Deed  Will  Approximate Date Acquired: \_\_\_\_\_ Recorded Yes  No  D.B. \_\_\_\_\_ Pg. \_\_\_\_\_ Size: (Dim. or Ac.) \_\_\_\_\_

Bounded By: N. \_\_\_\_\_ S. \_\_\_\_\_ E. \_\_\_\_\_ W. \_\_\_\_\_

Date	Grantor (From)	Grantee (To)	D.B.	Pg.	Type	W.D.Cons.
10/4/73	Hester Toy	Scoggins Robert M	149	688	W	3 <sup>00</sup>
8/89	SCOGGINS, ROBERT M.	SCOGGINS, BARBARA GAIL	814	236	W	-0-
7/94		RDINGS, MICHAEL	1893	124		42 <sup>00</sup>
	City	G.M.D.	L.D.	L.L.	Dimensions	Acreage
		1174	2	106		Return Deed Plat Comp. Used
						1 1
	Subdivision	Block	Lot	Plat Book	Page	
				8	135	
Brief Legal Description: E/5 Hopewell Road						





Name On Return:	MAP & BLOCK OLD: 0219	PAR SUB 037 G	2-19		373
Name On Deed:	NEW: 0213	107photo	Call No.	Map	Block Parcel

Property Address:	Property Acquired From:				
Acquired By:	Deed Will	Approximate Date Acquired:	Recorded Yes No	D.B. Pg.	Size: (Dim. or Ac.)
Bounded By:	N.	S.	E.	W.	

Date	Grantor (From)	Grantee (To)	D.B.	Pg.	Type	W.D. Cons.
4/12/75	HESTER, TOY	Richards, Winfred J.	198	563	W	3 <sup>10</sup>
3/79	RICHARDS, WINIFRED J.	RICHARDS, RICKY DRIVE	257	547	W	20 <sup>50</sup>
3-31-06	Richards, Ricky Box & Emily C	Mickle, Evelyn L. & Frank T	8696	197	WD	186 <sup>00</sup>

City	G.M.D.	L.D.	L.L.	Dimensions	Acreage				
					Return	Deed	Plat	Comp.	Used
		2	106					1.2	1.2
Subdivision					Block	Lot	Plat Book	Page	

Brief Legal Description:



Property Acquired From:
Acct. No.

Photo	Call No
-------	---------


02N13		108
Map	Block	Parcel

Date	Grantor (From)	Grantee (To)	D.B.	Pg.	Type	W.D. Cons
1/31/05	RICHARDS, JANET W. & DANNY G.	GARBER, JACK L.	7698	32	WD	306. <sup>00</sup>

City	G.M.D.	L.D.	L.L.	Dimensions	Acreage 4 AC				
		2	106		Return	Deed	Plat	Comp.	Used

Subdivision	Block	Lot	Plat Bk.	Page
			15	144

Brief Legal Description




Name On Return:	MAP BLOCK PAR SUB OLD: 0219 037 F	2-19	37F
Name On Deed:	NEW: 0213 108 photo Call No.	Map	Block Parcel

Property Address:	Property Acquired From:				
Acquired By:	Deed Will	Approximate Date Acquired:	Recorded Yes No	D.B. Pg.	Size: (Dim. or Ac.)
Bounded By:	N.	S.	E.	W.	

Date	Grantor (From)	Grantee (To)	D.B.	Pg.	Type	W.D. Cons.
4/18/75	HESTER, TOY	Richards, DANNY	179	181	W	10 <sup>00</sup>
	LEWIS, GRADY et al	RICHARDS, DANNY	265	<sup>146</sup> thru 149	QC	-
6/1/79	RICHARDS, DANNY <sup>1/2 int.</sup>	RICHARDS, JANET W. <sup>1/2 int.</sup>	265	150	W	-0-

City	G.M.D.	L.D.	L.L.	Dimensions	Acreage				
					Return	Deed	Plat	Comp.	Used
		2	106				4.00		4.00
Subdivision					Block	Lot	Plat Book	Page	
							15	144	

Brief Legal Description:



Property Acquired From:
Acct. No.

Photo	Call No
-------	---------

2-13		109
Map	Block	Parcel

Date	Grantor (From)	Grantee (To)	D.B.	Pg.	Type	W.D. Cons
6/25/97	WILLS, DEAN	STEVENS, JEFFERY R.	275	250	W/D	60.00
9/11/00	STEVENS, JEFFERY R.	PREMIER PLANNING & DEVELOPMENTS INC	4299	191	CDR W/D	2 PARCELS -0-
<p><b>DELETE &amp; COMBINE WITH 110 PER 2001 CORRECTIVE DEED</b></p> <p><b>COVERS BOTH PARCELS</b></p> <p><b>LEGAL DEED</b></p> <p><b>1061.03 AC</b></p>						
City		G.M.D.	L.D.	L.L.	Dimensions	Acreage 4.03 AC
						Return Deed Plat Comp. Used
Subdivision		Block		Lot	Plat Bk.	Page
Brief Legal Description						






Name On Return:	MAP BLOCK PAR SUB	OLD: 0219	037	2-19	377
	Name On Deed:	NEW: 0213	109 photo		
Property Address:		Property Acquired From:			

Acquired By:	Deed Will	Approximate Date Acquired:	Recorded Yes No	D.B. Pg.	Size (Dim. or Ac.)
Bounded By:	N.	S.	E.	W.	

Date	Grantor (From)	Grantee (To)	D.B.	Pg.	Type	W.D. Cons.
8/81	HESTER, Toy	GRIGGERS, Wm. M.	310	336	W	17 <sup>00</sup>
4/4/95	GRIGGERS, WILLIAM M.	TURNER DALE <sup>DOUG E</sup>	2059	56	W/D	68 <sup>00</sup>
4/25/96	TURNER, DALE <sup>DOUG E</sup>	WILLS, DEAN	2371	52	W/D	56 <sup>40</sup>

City	G.M.D.	L.D.	L.L.	Dimensions	4.03 AC	Acreage	8.38		
		2	106	4.03 AC	Return	Deed	Plat	Comp	Used
							8.38	8	8
Subdivision					Block	Lot	Plat Book	Page	
							brought plat in office		

Brief Legal Description:



Property Acquired From:
Acct. No. 109

Photo	Call No
-------	---------

2-13		109A
Map	Block	Parcel

REC.  
1-12-96

Date	Grantor (From)	Grantee (To)	D.B.	Pg.	Type	W.D. Cons
1/21/95	TURNER, DALE <i>DALE</i>	MOORE, ERNEST R <i>GLORIA C. 1/2</i>	2278	276	W/D	25. <sup>00</sup>

City	G.M.D.	L.D.	L.L.	Dimensions	Acreage				
					Return	Deed	Plat	Comp.	Used
		2	106			2.07			2.07
Subdivision					Block	Lot	Plat Bk.	Page	

Brief Legal Description



Property Acquired From:
Acct. No. 109

Photo	Call No
-------	---------

2-13		109B
Map	Block	Parcel

Date	Grantor (From)	Grantee (To)	D.B.	Pg.	Type	W.D. Cons																														
3/25/90	DOUG TURNER, DALE	JENKINS, TOMMY P.	2339	153	W/D	30.00																														
1/30/91	JENKINS, TOMMY P.	WINDY M. JENKINS, TOMMY P.	2133	78	Q/C	-0-																														
1/24/02	JENKINS, TOMMY P.	JENKINS, WINDY M.	5098	212	W/D	-0-																														
1/24/02	JENKINS, WINDY M.	TOMMY P. JENKINS, WINDY M.	5098	230	W/D	-0-																														
12/16/02	JENKINS, WINDY M.	JENKINS, TOMMY P.	5765	260	Q/C	0																														
<table border="1"> <thead> <tr> <th>City</th> <th>G.M.D.</th> <th>L.D.</th> <th>L.L.</th> <th>Dimensions</th> <th colspan="5">Acreage</th> </tr> <tr> <td></td> <td></td> <td></td> <td></td> <td></td> <th>Return</th> <th>Deed</th> <th>Plat</th> <th>Comp.</th> <th>Used</th> </tr> </thead> <tbody> <tr> <td></td> <td></td> <td>2</td> <td>106</td> <td></td> <td></td> <td></td> <td></td> <td>2.277</td> <td>2.278</td> </tr> </tbody> </table>							City	G.M.D.	L.D.	L.L.	Dimensions	Acreage										Return	Deed	Plat	Comp.	Used			2	106					2.277	2.278
City	G.M.D.	L.D.	L.L.	Dimensions	Acreage																															
					Return	Deed	Plat	Comp.	Used																											
		2	106					2.277	2.278																											
Subdivision					Block	Lot	Plat Bk.	Page																												
							51	75																												
Brief Legal Description																																				



Property Acquired From: 109
Acct. No.

Photo	Call No

02N13		109C
Map	Block	Parcel

Date	Grantor (From)	Grantee (To)	D.B.	Pg.	Type	W.D. Cons
2/25/00	STEVENS, JEFFREY R.	GREENLEE, DEBRA DENISE	4069	131	W/D	64. <sup>00</sup>

City	G.M.D.	L.D.	L.L.	Dimensions	Acreage				
					Return	Deed	Plat	Comp.	Used
		2	106			3.00			3
Subdivision					Block	Lot	Plat Bk.	Page	

Brief Legal Description





Property Acquired From:
Acct. No.

Photo	Call No
-------	---------

2-13		110
Map	Block	Parcel

Date	Grantor (From)	Grantee (To)	D.B.	Pg.	Type	W.D. Cons
4/5/94	ESTATE MORRIS, DESSIE BEATRICE	THE ESTATE OF OLIVER BYRON MORRIS	1827	116	Corp. OC	-0-
5/5/94	ESTATE MORRIS, OLIVER BYRON	CHILDERS, RONNIE	1827	18	W/D	40. <sup>00</sup>
6/6/97	CHILDERS, RONNIE	STEVENS, JEFFREY R.	2740	119	W/D	48. <sup>00</sup>
3/1/00	STEVENS, JEFFREY R.	PREMIER PLANNING & DEVELOPMENTS, INC.	4299 40x66	191 138	Corp W/D W/D	100. <sup>00</sup>
2/12/01	PREMIER PLANNING & DEVELOPMENTS, INC	JAKUBISZAK, DENISE	4498	1216	W/D	173. <sup>70</sup>

City	G.M.D.	L.D.	L.L.	Dimensions	Acreage	3.3 AC
			2	39	<del>4.28 AC</del>	Return Deed Plat Comp. Used
					<del>3.26 AC</del>	

Subdivision	2.75 AC	Block	Lot	Plat Bk.	Page
	1.45 AC.		2	63 46	145 97

Brief Legal Description ~~X~~ ADJUSTED ACREAGE PER PLAT 4/6/97 9-21-94  
~~X~~ PARCEL 109 COMBINED PER 2000 CORRECTIVE DEED 4299-191, LEGAL DESCRIPTION COVER BOTH  
 PARCELS AS ONE TRACT. 11/30/00



Name On Return:	MAP BLOCK	PAR SUB	2-19	19A
Deed: <i>Webb, Frances</i>	OLD: <i>2-19</i>	<i>19 A</i>	Map	Block
NEW: <i>02-13</i>		<i>110</i>	Parcel	

Property Address:	Property Acquired From:			
Acquired By: Deed <input type="checkbox"/> Will <input type="checkbox"/>	Approximate Date Acquired:	Recorded Yes <input type="checkbox"/> No <input type="checkbox"/>	D.B. <input type="checkbox"/> Pg. <input type="checkbox"/>	Size: (Dim. or Ac.)
Bounded By: N. <input type="checkbox"/>	S. <input type="checkbox"/>	E. <input type="checkbox"/>	W. <input type="checkbox"/>	

Date	Grantor (From)	Grantee (To)	D.B.	Pg.	Type	W.D.Cons.
<i>10-28-71</i>	<i>HICKS, MAX &amp; OTHERS</i>		<i>117</i>	<i>452</i>	<i>w/o</i>	<i>-</i>
<i>12-23-77</i>	<i>Webb, Frances Hicks</i>	<i>MORRIS, DESSIE B.</i>	<i>231</i>	<i>825</i>	<i>w/d</i>	<i>16<sup>00</sup></i>
<i>* 1-25-86</i>	<i>Morris, Dessie B.</i>	<i>MORRIS, Oliver Byron a/k/a O.B. Morris</i>	<i>512</i>	<i>261</i>	<i>QC</i>	<i>-0-</i>

City	G.M.D.	L.D.	L.L.	Dimensions	Acreage				
					Return	Deed	Plat	Comp.	Used
		<i>2</i>	<i>39</i>			<i>3.3</i>	<i>3.3</i>		<i>3.3</i>
Subdivision					Block	Lot	Plat Book	Page	

Brief Legal Description: *TRACT E/S HOREWELL RD.*



Property Acquired From: 110
Acct. No.

Photo	Call No
-------	---------

02N13		110A
Map	Block	Parcel

Date	Grantor (From)	Grantee (To)	D.B.	Pg.	Type	W.D. Cons
9/13/00	PREMIER PLANNING & DEVELOPMENTS, INC.	LINDA HOWARD, JAMES L.	4299	193	W/D	48.00
8/9/04	LINDA HOWARD, JAMES L. #2	KRISTA L. WRIGHT, PRESTON L.	7302	111	W/D	31.500

City	G.M.D.	L.D.	L.L.	Dimensions	Acreage				
		2	39 106		Return	Deed	Plat	Comp.	Used
							1.532		1.53

Subdivision	Block	Lot	Plat Bk.	Page
		TRACT 3	603	145

Brief Legal Description




Property Acquired From: <i>110</i>
Acct. No.

Photo	Call No
-------	---------

<i>02N13</i>		<i>110B</i>
Map	Block	Parcel

Date	Grantor (From)	Grantee (To)	D.B.	Pg.	Type	W.D. Cons					
<i>12/14/00</i>	<i>PREMIER PLANNING &amp; DEVELOPMENTS, INC.</i>	<i>JENNIFER PHILLIPS &amp; JOHNSON, JERRY LEE JR.</i>	<i>4428</i>	<i>434</i>	<i>WD</i>	<i>194.<sup>00</sup></i>					
<i>7/31/02</i>	<i>JENNIFER PHILLIPS &amp; JOHNSON, JERRY LEE JR.</i>	<i>PHILLIPS, JANET &amp; HAROLD</i>	<i>5712</i>	<i>432</i>	<i>W/D</i>	<i>204.<sup>00</sup></i>					
City		G.M.D.	L.D.	L.L.	Dimensions		Acreage				
			<i>2</i>	<i>39</i>			Return	Deed	Plat	Comp.	Used
									<i>1.30</i>		<i>1.30</i>
Subdivision							Block	Lot	Plat Bk.	Page	
								<i>1</i>	<i>63</i>	<i>145</i>	
Brief Legal Description											





Property Acquired From:	MAP	BLOCK	PAR	SUB	2-19		21B	
Acct. No.	OLD: 2-19		25	B	all No	Map	Block	Parcel

NEW: 02-13      111

Rec. 2-23-94

Date	Grantor (From)	Grantee (To)	D.B.	Pg.	Type	W.D. Cons
10/89	NIX, MARVIN BAGLEY, DAVID A	SOUTHSTAR PROPERTIES, Inc.	837	468	W	48.10
1/1/93	SOUTHSTAR PROPERTIES, INC	BAGLEY, DAVID A.	1750	71	W	42.00 <sup>2</sup> tract
12/1/94	BAGLEY, DAVID A.	CAGLE, DWAIN C.	2001	309	WTD	65.00
12/17/07	<sup>estate</sup> CAGLE, DWAIN CAROL	CAGLE, DENISE	10037	434 432	EX'S DEED	2 PARCELS -0-

City	G.M.D.	L.D.	L.L.	Dimensions	Acreage				
					Return	Deed	Plat	Comp.	Used
		2	39						

Subdivision	Block	Lot	Plat Bk.	Page
			10	131

Brief Legal Description



Name On Return:

Photo Call No.

2-19 21B  
Map Block Parcel

Name On Deed:

Property Address:

Property Acquired From:


Acquired By: Deed Will Approximate Date Acquired: Recorded Yes No D.B. Pg. Size: (Dim. or Ac.)

Bounded By: N. S. E. W.

Date	Grantor (From)	Grantee (To)	D.B.	Pg.	Type	W.D. Cons.
1/80	McBRAYER, SANDRA N. LEWIS	LEWIS, RUBY LUCILLE ROBER	279	95	W	-0-
7-87	LEWIS, RUBY LUCILLE ROBER	BRAGLEY, DAVID A. & NINA MARVIN	2651	457	W	47.70

City	G.M.D.	L.D.	L.L.	Dimensions	Acreage				
					Return	Deed	Plat	Comp.	Used
		2	39						
Subdivision					Block	Lot	Plat Book	Page	

Brief Legal Description:




Name On Return:				2-19		21B
Name On Deed:		Photo	Call No.	Map	Block	Parcel
Property Address:			Property Acquired From:			
Acquired By:	Deed Will	Approximate Date Acquired:	Recorded Yes No	D.B. Pg.	Size (Dim. or Ac.)	
Bounded By:	N.	S.	E.	W.		

Date	Grantor (From)	Grantee (To)	D.B.	Pg.	Type	W.D. Cons.
1975	Lewis, Ruby	McBRAYER, SANDRA Lewis	176	107	W	—
7/78	McBRAYER, SANDRA N. LEWIS	LEWIS, RUBY LUCILE ROPER	242	820	W	1 50
1/80	LEWIS, RUBY LUCILE ROPER	McBRAYER, SANDRA N.	279	94	W	0-

City	G.M.D.	L.D.	L.L.	Dimensions	Acreage				
					Return	Deed	Plat	Comp.	Used
		2	39					1/2	1/2
Subdivision					Block	Lot	Plat Book	Page	
						SOUTH 1/2	10	131	

Brief Legal Description:

Rec 2/14/75



Property Acquired From:	MAP OLD: 2-19	BLOCK
Acct. No.	NEW: 02-13	

PAR 21	SUB A
Photo	Call No

112

2-19		21A
Map	Block	Parcel


2 Ac. 2/23/94

Date	Grantor (From)	Grantee (To)	D.B.	Pg.	Type	W.D. Cons
10/89	Nix, MARDIN BAGLEY, DAVID A.	SOUTHSTAR PROPERTIES, INC.	837	468	W	48.00
1/1/93	SOUTHSTAR Prop. INC.	BAGLEY, DAVID A.	1750	71	W	42.00 <sup>2</sup> parcels
12/1/94	BAGLEY, DAVID A.	CAGLE, DWAIN C.	2001	309	W/D	65.00
12/17/07	<sup>ESTATE</sup> CAGLE, DWAIN CAROL	CAGLE, DENISE	10037	432	EX'IS DEED	2 PARCELS -0-

City	G.M.D.	L.D.	L.L.	Dimensions	Acreage				
					Return	Deed	Plat	Comp.	Used
		2	39						

Subdivision	Block	Lot	Plat Bk.	Page
			10	131

Brief Legal Description





Name On Return:

Photo Call No.

2-19 Map Block Parcel 21A

Name On Deed:

Property Address:

Property Acquired From:

Acquired By: Deed Will Approximate Date Acquired: Recorded Yes No D.B. Pg. Size: (Dim. or Ac.)

Bounded By: N. S. E. W.

Deeds recorded out of order

Date	Grantor (From)	Grantee (To)	D.B.	Pg.	Type	W.D. Cons.
1-80	Lewis, Ruby Lucille R	McBrayer, Sandra N.	219	95	w	
7-87	McBRAYER, SANDRAN	BAGLEY, DAVID A. & NIX, MARVIN	2151	476	QC	-0-

City	G.M.D.	L.D.	L.L.	Dimensions	Acreage				
					Return	Deed	Plat	Comp.	Used
		2	39						

Subdivision	Block	Lot	Plat Book	Page
			16	131

Brief Legal Description:



Name On Return: *PK 3 ALPHAVETTA*

Photo  Call No.

2-19 Map Block 21A Parcel

Name On Deed: *LEWIS, Ruby Lucille ROPER*

Property Address: *HOPEWELL RD.*

Property Acquired From:

Acquired By: Deed Will   Approximate Date Acquired: Recorded Yes  No  D.B.  Pg.  Size: (Dim. or Ac.)

Bounded By: N. S. E. W.

Date	Grantor (From)	Grantee (To)	D.B.	Pg.	Type	W.D. Cons.
7-14-59	<i>PURCELL, JOE</i>		56	508	<i>W/D</i>	-

7/78	<i>LEWIS, RUBY LUCILLE ROPER</i>	<i>McBRAYER, SANDRA N. LEWIS</i>	242	821	<i>W</i>	<i>1 50</i>
------	----------------------------------	----------------------------------	-----	-----	----------	-------------

1/80	<i>McBRAYER, SANDRA N.</i>	<i>LEWIS, RUBY LUCILLE ROPER</i>	279	95	<i>W</i>	<i>0 - 1/2</i>
------	----------------------------	----------------------------------	-----	----	----------	----------------

City	G.M.D.	L.D.	L.L.	Dimensions	Acreage <i>1/2</i>				
	1174	2	39		Return	Deed	Plat	Comp.	Used
						<i>+</i>		<i>+</i>	<i>+</i>

Subdivision	Block	Lot	Plat Book	Page
		<i>North 1/2 2</i>	<i>10</i>	<i>131</i>

Brief Legal Description:




Property	MAP	BLOCK	PAR	SUB
Acquired From:	OLD: 0219	034	B	
Acct. No.	NEW: 0213	113oto	Call No	

2-19		34B
Map	Block	Parcel

Date	Grantor (From)	Grantee (To)	D.B.	Pg.	Type	W.D. Cons
5/83	FOUTS, MINNIE L.	HUMPHREYS, RANDAL M. RANDAL M. PATSY C.	349	598	W	8 <sup>70</sup>
10/89	HUMPHREYS, PATSY C.	HUMPHREYS, RANDAL M.	833	268	QC	-0-

City	G.M.D.	L.D.	L.L.	Dimensions	Acreage			
					Return	Deed	Plat	Comp. Used
		2	39			2.157		2.16
Subdivision					Block	Lot	Plat Bk.	Page
Brief Legal Description								



LL 39

MAP BLOCK PAR SUB

(18)

Name On Return: *Fouts*  
 Name On Deed: \_\_\_\_\_  
 OLD: 0219  
 NEW: 0213

034  
 114 *96* Call No

2-19		34
Map	Block	Parcel

Property Address: \_\_\_\_\_ Property Acquired From: \_\_\_\_\_

Acquired By: Deed Will \_\_\_\_\_ Approximate Date Acquired: \_\_\_\_\_ Recorded Yes No \_\_\_\_\_ D.B. Pg. \_\_\_\_\_ Size (Dim. or Ac.) \_\_\_\_\_

Bounded By: N. \_\_\_\_\_ S. \_\_\_\_\_ E. \_\_\_\_\_ W. \_\_\_\_\_

Date	Grantor (From)	Grantee (To)	D.B.	Pg.	Type	W.D.Cons.
8/18/65	<i>Lively, R.E.</i>	<i>Fouts, Emmett G.</i>	80	470	W	$\frac{21.00}{IRS}$

City	G.M.D.	L.D.	L.L.	Dimensions	Acreage				
					.5 AC ± <i>42</i>				
					Return	Deed	Plat	Comp.	Used
	<i>1174</i>	<i>2nd</i>	<i>38</i> <i>39</i>			<i>105</i>		<i>9.2</i>	<i>101</i>

Subdivision	Block	Lot	Plat Book	Page

Brief Legal Description: *Tract Hopewell Rd.*






Property	MAP	BLOCK	PAR	SUB			
Acquired From:	OLD: 0219		034	.A			
Acct. No.	NEW: 0213		1-5to	Call No			

2-19		34A
Map	Block	Parcel


Date	Grantor (From)	Grantee (To)	D.B.	Pg.	Type	W.D. Cons
4/83	Fouts, Minnie	HAMBY, CHARLES R.	347	129	W	5 <sup>20</sup>

1 DELETE & COMBINE  
 WITH 219-33 PAR  
 OWNER: B.O.A.  
 OFFICE REQUEST  
 8/30/93

City	G.M.D.	L.D.	L.L.	Dimensions	Acreage			
					Return	Deed	Plat Comp.	Used
		2	39			1.276		1.28
Subdivision					Block	Lot	Plat Bk.	Page
Brief Legal Description								







MAP BLOCK PAR SUB ①

Name On Return: <u>Grogan, Alpharet</u>	OLD: 0219	033	
Name On Deed: <u>Hamby, A.</u>	NEW: 0213	116	Cur' No


2-19		33
Map	Block	Parcel

Property Address: <u>HOPEWELL RD.</u>	Property Acquired From:			
Acquired By: Deed <input type="checkbox"/> Will <input type="checkbox"/>	Approximate Date Acquired:	Recorded Yes <input type="checkbox"/> No <input type="checkbox"/>	D.B. <input type="checkbox"/> Pg. <input type="checkbox"/>	Size: (Dim. or Ac.)
Bounded By: N. <input type="checkbox"/>	S. <input type="checkbox"/>	E. <input type="checkbox"/>	W. <input type="checkbox"/>	

Date	Grantor (From)	Grantee (To)	D.B.	Pg.	Type	W.D. Cons.
8/8/65	JONES, MRS. JESSIE	GROGAN, Cecil E.	80	505	W	6.60 <del>7.75</del>
9-13-69	GROGAN, Cecil E.		102	626	W/D	23. <sup>00</sup> RET
10/31/07	<sup>ESTATE</sup> HAMBY, CHARLES RAY	COMER, CHRISTOPHER E	9923	306 302	EX'S DEED	82.90

City	G.M.D.	L.D.	LB	Dimensions	Acreage <del>5.37 AC</del>				
out	1179	2	(38) 39	4.96 AC	Return	Deed	Plat	Comp.	Used
					<del>1</del>			<del>FE</del>	<del>4</del>
Subdivision					Block	Lot	Plat Book	Page	

Brief Legal Description:  
 Tract E/W side Hopewell Rd. \* PARCEL 2-19-34A  
 COMBINED PER OWNER & B.O.A. DEED REQUEST, 8/30/02



Property Acquired From: 116
Acct. No.


Photo	Call No
-------	---------

02N13		116A
Map	Block	Parcel

Date	Grantor (From)	Grantee (To)	D.B.	Pg.	Type	W.D.Cons
3/16/01	(ANNIE BELLE) HAMBY, MRS. CHARLES RAY	HOPEWELL DEVELOPMENT, LLC	4500	321	W/D	3. <sup>00</sup>
1/30/07	HOPEWELL DEVELOPMENT, LLC	COMER, CHRISTOPHER E.	9399	51	W/D	35. <sup>00</sup>

City	G.M.D.	L.D.	L.L.	Dimensions	Acreage				
					Return	Deed	Plat	Comp.	Used
		2	39					321	321
Subdivision					Block	Lot	Plat Bk.	Page	

Brief Legal Description





Name On Return: Richards, Alpharetta		MAP	BLOCK	PAR	SUB	2-19		(30)	
Name On Deed:		OLD: 0219	032			Map		Block	
Property Address:		NEW: 0213	117	Photo	Call No.	Parcel		32	
Property Address:				Property Acquired From:					
Acquired By:	Deed Will	Approximate Date Acquired:	Recorded Yes	No	D.B.	Pg.	Size: (Dim. or Ac.)		
Bounded By:	N.	S.	E.	W.					

Date	Grantor (From)	Grantee (To)	D.B.	Pg.	Type	W.D.Cons.
5/15/65	Richards, Wm.	Richards, Gerald	79	203	W	—

City	G.M.D.	L.D.	L.L.	Dimensions	Acreage 1.7 AC.				
out	1174	2	34		Return	Deed	Plat	Comp.	Used
					3			3	3
Subdivision					Block	Lot	Plat Book	Page	

Brief Legal Description:  
 Tract E of Hopewell Rd



Property Acquired From:
Asect. No. 117

Photo	Call No
-------	---------

2-13		117A
Map	Block	Parcel

Date	Grantor (From)	Grantee (To)	D.B.	Pg.	Type	W.D. Cons
4/21/96	<sup>DORIS R. E</sup> RICHARDS, GERRAL	<sup>TAMMY R. E</sup> TATE, CHARLES B. E	2445	2916	QC	-0-
4/16/98	Tate, Charles B.	Tate, Tammy R.	3265	009	QC	-0-

City	G.M.D.	L.D.	L.L.	Dimensions	Acreage				
		2	34		Return	Deed	Plat	Comp.	Used
								1.28	1.28
Subdivision					Block	Lot	Plat Bk.	Page	

Brief Legal Description



Property Acquired From:
Acct. No.

Photo	Call No
-------	---------


2-13		118
Map	Block	Parcel

Date	Grantor (From)	Grantee (To)	D.B.	Pg.	Type	W.D. Cons
9/26/97	PRUITT, MELVIN W.	PRUITT, JUDY F.	2984	153	QC	-0-
5/25/04	PRUITT, JUDY F.	PRUITT, JUDY	8819	32	QC	-0-
8/29/06	PRUITT, JUDY	GRINCHUK, ANATOLIY	9046	237	WD	110. <sup>00</sup>
1/22/07	GRINCHUK, ANATOLIY	COMER, CHRISTOPHER E.	9399	77	WD	132. <sup>00</sup>
7/24/07	COMER, CHRISTOPHER E.	OLIVIA S. & COMER, CHRISTOPHER E.	9786	11	QC	-0-

City	G.M.D.	L.D.	L.L.	Dimensions	Acreage .81 AC				
		2	34		Return	Deed	Plat	Comp.	Used

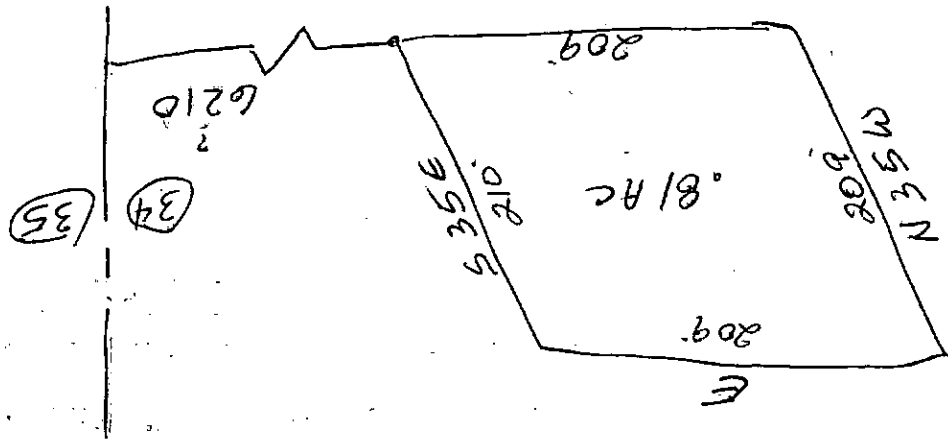
Subdivision	Block	Lot	Plat Bk.	Page
			7	182

Brief Legal Description



Name On Return: <u>3</u>	MAP BLOCK OLD: 0219	PAR SUB 023 A	2-19
Name On Deed: <u>1</u>	NEW: 0213	118 lots - Coll. No.	23A
Property Address:		Property Acquired From: <u>Richards, W.M. 140/262</u>	
Acquired By: <u>Deed</u> Will <u>    </u>	Approximate Date Acquired:	Recorded Yes <u>    </u> No <u>    </u>	D.B. <u>    </u> Pg. <u>    </u> Size: (Dim. or Ac.)
Bounded By: <u>    </u>	N. <u>    </u>	S. <u>    </u>	E. <u>    </u> W. <u>    </u>

Date	Grantor (From)	Grantee (To)	D.B.	Pg.	Type	W.D. Cons.						
<del>1/30/73</del> <sup>73</sup>	<del>Holbrook, M.L. &amp; fathers</del>	<del>Beardean Jimmy</del>	<del>140</del>	<del>293</del>	<del>W</del>	<del>5<sup>00</sup></del>						
4/7/73	Beardean Jimmy	Beardean, C.B. SR	140	30		8 <sup>00</sup>						
8-76	Bearden, C.B. Sr.	Pruitt, Melvin & Judy	369 203	289 137	W	13 <sup>90</sup>						
City		G.M.D.	L.D.	L.L.	Dimensions			Acreage				
		1174	2	34				Return	Deed	Plat	Comp.	Used
									1	.81		1
Subdivision							Block	Lot	Plat Book	Page		
									7	182		
Brief Legal Description:												







Potted by  
field call + I  
occupation  
PWW





Name On Richards, Return: - Alpharetta	MAP BLOCK PAR SUB OLD: 0219 023	2-19	73
Name On Deed:	NEW: 0213	120 Photo	Call No
Property Address:		Map	Block Parcel

Property Address:		Property Acquired From:			
Acquired By:	Deed Will	Approximate Date Acquired:	Recorded Yes No	D.B. Pg.	Size: (Dim. or Ac.)
Bounded By:	N.	S.	E.	W.	

Date	Grantor (From)	Grantee (To)	D.B.	Pg.	Type	W.D. Cons.
1/17/14	Bates M.L.	Richards W.M.	83	77	10	1 1/2
4/6/13	Richards, W.M. Error	Holbrook M.L. GD	140	272	60	
		Richards W.M.	83	77		

City	G.M.D.	L.D.	L.L.	Dimensions	Return	Deed	Plat	Comp.	Used
out	1179	2	33	60.37		65		50	86
Subdivision					Block	Lot	Plat Book	Page	

Brief Legal Description: *FOR 92 TAX CORRECTED ACREAGE PER DEED BROUGHT INTO OFFICE 928-92*  
*Tract 15/15 Wagonwood Rd.*

102  
5

Alfred  


Property	MAP BLOCK
Acquired From: 2-19-23	OLD: 0219
Acct. No.	NEW: 0213

PAR	SUB
023	B
120	Call No
	A


2-19		23B
Map	Block	Parcel

Date	Grantor (From)	Grantee (To)	D.B.	Pg.	Type	W.D. Cons
11/4/92	<sup>ESTATE</sup> RICHARDS, W. M.	RICHARDS, OLLIE MAE	1337	170		-0-
11/19/92	RICHARDS, OLLIE MAE	WILKERSON, MARTHA	1337	172	W	97.5°
12/14/92	WILKERSON, MARTHA	<sup>BARRY</sup> WILKERSON, MARTHA E	1356	293	W	-0-
4/93	THOMPSON, PAUL W.	" " "	1445	43	QC	-0-

City	G.M.D.	L.D.	L.L.	Dimensions	Acreage				
			34		Return	Deed	Plat	Comp.	Used
		2	35				4.627		4.63

Subdivision	Block	Lot	Plat Bk.	Page
		TR I		
		TR II	43	128

Brief Legal Description 1993 deed 1445/43 seems to just be clearing title





Property Acquired From:
Acct. No.

Photo	Call No
-------	---------


02N13		121
Map	Block	Parcel

Date	Grantor (From)	Grantee (To)	D.B.	Pg.	Type	W.D. Cons
5/1/07	LOWESTAR HOLDING COMPANY, INC	PILLAR DEVELOPMENT, INC	9576	103	LTP LSP	1,898.50

City	G.M.D.	L.D.	L.L.	Dimensions	Acreage 22.33 AC				
			109		Return	Deed	Plat	Comp.	Used
		2	110						

Subdivision	119	Block	Lot	Plat	Bk.	Page

Brief Legal Description



Property Acquired From:
Acct. No.

Photo	Call No
-------	---------

2-13		121
Map	Block	Parcel

REC  
4/22/97

Date	Grantor (From)	Grantee (To)	D.B.	Pg.	Type	W.D. Cons		
11/30/96	CARLSEN, BARBARA R. ESTATE	ROGERS, WILLIAM B. JR	2682	19	DC	FOR INT ?? -0-		
1/17/97	ROGERS, WILLIAM B. SR	" " "	2652	268	QC	-0-		
1/17/97	ROGERS, WILLIAM B. JR.	JOHNSON GEORGE F. JR. LONESTAR	2652	270	W/D	452.50		
9/8/04	JOHNSON, GEORGE F. JR	HOLDING COMPANY, IAC.	7394	78	Q/C	0		
9/8/04	JOHNSON, GEORGE F. SR	" " "	*7394	74	LTD WD	653 <sup>00</sup>		
City		G.M.D.	L.D.	L.L.	Dimensions	Acreage		
				109	* 22.33 AC	Return	Deed	Plat Comp.
			2	110	<del>22.29 AC</del>			Used
Subdivision				179	Block	Lot	Plat Bk.	Page
Brief Legal Description * ACRES ADJUSTED PER ZONA DEED 7394/78 4/19/04								
* WARRANTY DEED COVERS ALL OF PARCEL 121; BUT 29 AC DEEDED AWAY SAME DAY TO DIFFERENT GRANTEE PER DEED 7394/66.								



Property Acquired From: Acct. No.      MAP      BLOCK      PAR      SUB      OLD:--0219-      NEW:--0213


042  
121  
Call No

William B Rogers Jr. ETAL  
2-19      42  
Map      Block      Parcel

Date	Grantor (From)	Grantee (To)	D.B.	Pg.	Type	W.D. Cons
11-86	Sims, C. R. Sims, Edward P. Sims, Wayne M.	Sims, Edward F. 37.81% Int.	584	42	QC	-0-
		Sims, Wayne M. 37.81% Int.	548	44	W/D	15. 30
		Sims, C. R. 15.42% Int.	584	42	QC	-0-
11-86		Labiness, Anita C. 4.48% Int	584	42	QC	-0-
		Heath, Brenda D. 4.48% Int	548	44	W/D	15. 30
11-86		Rogers, William B. SR. 98% Int	584	46	W/D	202. 60
		Rogers, William B. JR. 98% Int	584	46	W/D	202. 60
7/88	Rogers, Wm. B. SR.	Rogers, Wm. B. SR. 24.5% Rogers, Wm. B. JR. 76.5%	728	428	W	166. 30
1/89	Rogers, Wm. B. SR.	Rogers, Wm. B. JR. 2% Int. CARLSEN, BARBARA R. & FRED Rogers, Wm. B. JR. 98% Int.	772	516	QC	-0-

City	G.M.D.	L.D.	L.L.	Dimensions	Acreage	Return	Deed	Plat	Comp.	Used
							51.35			
Subdivision						Block	Lot	Plat	Bk.	Page

Brief Legal Description



Name On Return:

2-257

2-19 42

Name On Deed:

Photo Call No.

Map Block Parcel

Property Address:

Property Acquired From:

Acquired By: Deed Will Approximate Date Acquired: Recorded Yes No D.B. Pg. Size: (Dim. or Ac.)


Bounded By: N. S. E. W.

Date	Grantor (From)	Grantee (To)	D.B.	Pg.	Type	W.D. Cons.
12/14/74	MOORE, CLAYTON W. III	Campground LTD.	173	754	W	64 <sup>20</sup>
1/85	CAMPGROUND, LTD.	(Sims, C. R. 1/3 int. Sims, F. EDWARD 1/3 int. Sims, WAYNE M. 1/3 int.)	43	1629	W	169 <sup>50</sup>

City	G.M.D.	L.D.	L.L.	Dimensions	Acreage				
					Return	Deed	Plat	Comp.	Used
	1174	2	110 109 199				51.35		51.35

Subdivision	Block	Lot	Plat Book	Page

Brief Legal Description:





Name On ~~Yancey, William H. Sr.~~  
Return: ~~1703 Noble Dr. N.E. Atlanta, Ga.~~

2-257  
Photo Call No.

2-19  
Map Block Parcel 42

Name On Deed: HUDSON, M. D.

Property Address:

Property Acquired From:

Acquired By: Deed Will Approximate Date Acquired: Recorded Yes No D.B. Pg. Size: (Dim. or Ac.)

Bounded By: N. S. E. W.

Date	Grantor (From)	Grantee (To)	D.B.	Pg.	Type	W.D. Cons.
	<del>Yancey, et al</del>	<del>YANCEY, Wm A.</del>	<del>91</del>	<del>470</del>		
<del>2-11-69</del>	<del>Yancey, et al</del>	<del>Holbrook, Billy</del>	<del>79</del>	<del>525</del>	<del>W</del>	<del>15-00</del> <del>NETT</del>
10-4-71	Holbrook, Billy		117	395	W/D	40.00

City	G.M.D.	L.D.	L.L.	Dimensions	Acreage				
					Return	Deed	Plat	Comp.	Used
out	1179	2	110 109 179		55	61		550	est
Subdivision					Block	Lot	Plat Book	Page	

Brief Legal Description:  
Tract s/s public running E/ Idapowell Rd.



Property Acquired From: 121
Acct. No.


Photo	Call No
-------	---------

02N13		121A
Map	Block	Parcel

Date	Grantor (From)	Grantee (To)	D.B.	Pg.	Type	W.D. Cons
9/8/04	JOHNSON, GEORGE F. JR.	PILLAR DEVELOPMENT COMPANY, INC	739A	166	Q/C	
9/8/04	JOHNSON, GEORGE F. JR.	" " "	* 739A	62	LTD WD	848 <sup>00</sup>

City	G.M.D.	L.D.	L.L.	Dimensions	Acreage 49.02 AC				
		2	110		Return	Deed	Plat	Comp.	Used
						29			29
Subdivision					Block	Lot	Plat	Bk.	Page

Brief Legal Description \* WARRANTY DEED COVERS ALL OFF PARCEL 121; BUT 22.33 AC  
 DEEDED AWAY SAME DAY TO DIFFERENT GRANTEE PER DEED 7394/78.  
 \*\* 19.98 AC USED FOR MARSH (both) 11/3/06



Name On Return:	MAP BLOCK	PAR SUB	
	OLD: 0219	037 E	
Name On Deed:	NEW: 0213	122 photo	Call No.

2-19		37E	
Map	Block	Parcel	

Property Address:	Property Acquired From:			
Acquired By: Deed <input type="checkbox"/> Will <input type="checkbox"/>	Approximate Date Acquired:	Recorded Yes <input type="checkbox"/> No <input type="checkbox"/>	D.B. <input type="checkbox"/> Pg. <input type="checkbox"/>	Size: (Dim. or Ac.)
Bounded By: N.	S.	E.	W.	


Date	Grantor (From)	Grantee (To)	D.B.	Pg.	Type	W.D. Cons.
8/8/75	Hester, Toy	Little, GRADY Calvin <sup>Jr.</sup> & Barbara	184	134	W	4 <sup>80</sup>
1/79	" "	" " " "	254	365	W	4 <sup>00</sup>

City	G.M.D.	L.D.	L.L.	Dimensions	Acreage <del>AC.</del>				
		2	110 <del>106</del>		Return	Deed	Plat	Comp.	Used
							2.00		2.00
Subdivision					Block	Lot	Plat Book	Page	
						TR. 1 TR. 2 TR. 3	15	40	

**Brief Legal Description:**









MAP BLOCK PAR SUB  
 OLD: 0219 037 R  
 NEW: 0213 123  
 Photo Call No.

2-19 37R  
 Map Block Parcel

Name On Return:  
 Name On Deed:

Property Address: Property Acquired From: 370

Acquired By: Deed Will Approximate Date Acquired: Recorded Yes No D.B. Pg. Size: (Dim. or Ac.)

Bounded By: N. S. E. W.

Date	Grantor (From)	Grantee (To)	D.B.	Pg.	Type	W.D.	Cons.		
2/81	MERRY, RICHARD H.	STITES, THOMAS	300	605	W	2	00		
12/7/83	STITES THOMAS	SEVA H. WALKER LEANDER K.	377	338	W	7	00		
9/91	SEVA H. WALKER LEANDER K.	VAUGHAN, CHARLES N.	1062	202	W	95	00		
City		G.M.D.	L.D.	L.L.	Dimensions			Acreage	
			2	110	Return	Deed	Plat	Comp.	Used
						2.03			2.03
Subdivision					Block	Lot	Plat Book	Page	
							22	115	
Brief Legal Description:									



Name On Return:	MAP: 0219	BLOCK	PAR: 037	SUB: N	2-19		37N
Name On Deed:	NEW: 0213		124	Call No.	Map	Block	Parcel

Property Address: \_\_\_\_\_ Property Acquired From: \_\_\_\_\_

Acquired By: \_\_\_\_\_ Deed Will \_\_\_\_\_ Approximate Date Acquired: \_\_\_\_\_ Recorded Yes \_\_\_\_\_ No \_\_\_\_\_ D.B. \_\_\_\_\_ Pg. \_\_\_\_\_ Size: (Dim. or Ac.) \_\_\_\_\_

Bounded By: N. \_\_\_\_\_ S. \_\_\_\_\_ E. \_\_\_\_\_ W. \_\_\_\_\_

Date	Grantor (From)	Grantee (To)	D.B.	Pg.	Type	W.D. Cons.
7/78	HESTER, TOY	HYDE, THOMAS JERRY	269	823	W	4 <sup>00</sup>
6/81	HYDE, THOMAS JERRY	NALLEY, MICHAEL WAYNE	307	610	W	10 <sup>00</sup>
7/22/04	NALLEY, MICHAEL WAYNE	PILLAR DEVELOPMENT, INC	7279	55 51	LD WD	135. <sup>00</sup>

City	G.M.D.	L.D.	L.L.	Dimensions	Acreage				
					Return	Deed	Plat	Comp.	Used
		2	110	2.01 AC				2	2

Subdivision	Block	Lot	Plat Book	Page

Brief Legal Description: ~~X~~ ADJUSTED ACREAGE PER 2004 DEED 7279-55. 11/9/04

Recorded 8/9/11/99




MAP BLOCK PAR SUB

Name On Return:	OLD: 0219	037	Q	2-19	37 $\phi$	
Name On Deed:	NEW: 0213	125	Call No			Map

Property Address:			Property Acquired From:			
Acquired By:	Deed Will	Approximate Date Acquired:	Recorded Yes No	D.B. Pg.	Size: (Dim. or Ac.)	
Bounded By:	N.	S.	E.	W.		

Date	Grantor (From)	Grantee (To)	D.B.	Pg.	Type	W.D. Cons.			
1/81	HESTER, Toy	MERRY, RICHARD H.	298	585	W	6 <sup>00</sup>			
2/82	MERRY, RICHARD H.	STEPHENS, JOSEPH A.	316	969	W	10 <sup>00</sup>			
4/19/99	Stephens, Joseph A.	Maksym, Nancy & Michael William	3609	148	JNT. W/D	49.70 <sup>1</sup> / <sub>4</sub>			
City		G.M.D.	L.D.	L.L.	Dimensions			Acreage 3.97 AC.	
			2	110	Return	Deed	Plat	Comp.	Used
						6			6
Subdivision					Block	Lot	Plat Book	Page	
Brief Legal Description:									



Property Acquired From:
Acct. No.

Photo	Call No
-------	---------

02N13		126
Map	Block	Parcel

Date	Grantor (From)	Grantee (To)	D.B.	Pg.	Type	W.D.Cons
5/23/03	BARKER, RUTH LEWIS	PILLAR DEVELOPMENT, INC.	6188	175	LTD WD	532 <sup>50</sup>
5/23/03	BARKER, RUTH LEWIS LONESTAR	" " "	6188	179	Q/C	⊖
5/23/03	HOLDING COMPANY, INC	" " "	6188	229	Q/C	⊖

City	G.M.D.	L.D.	L.L.	Dimensions	Acreage <u>37.18 AC ±</u>			
		2	107 110	*35.22 AC	Return	Deed	Plat Comp.	Used

Subdivision	Block	Lot	Plat Bk.	Page

Brief Legal Description \* ACREAGE ADJUSTED PER 2003 DEED 6188/179  
9/19/03





OLD: 0219-051  
 NEW: 0213-126

2-19		51
Map	Block	Parcel

Name On Return: \_\_\_\_\_  
 Name On Deed: **BARKER,**

Property Address: **BART MANDUS RD.** Property Acquired From: \_\_\_\_\_

Acquired By: Deed \_\_\_\_\_ Will \_\_\_\_\_ Approximate Date Acquired: \_\_\_\_\_ Recorded Yes \_\_\_\_\_ No \_\_\_\_\_ D.B. \_\_\_\_\_ Pg. \_\_\_\_\_ Size: (Dim. or Ac.) \_\_\_\_\_

Bounded By: N. \_\_\_\_\_ S. \_\_\_\_\_ E. \_\_\_\_\_ W. \_\_\_\_\_


recorded 2/19/83

Date	Grantor (From)	Grantee (To)	D.B.	Pg.	Type	W.D. Cons.
12-22-65	LEWIS, A. B. JR.		83	299	W/D	-
8/78	HESTER, TOY	BARKER, HARVEY	281	251	W	1 <sup>00</sup>
11/30/83	BARKER HARVEY JOHN BARKER JOSEPH ADM.	BARKER RUTH LEWIS	376	368	W	11.50

57-18 AC

City	G.M.D.	L.D.	L.L.	Dimensions	Acreage 37.18 AC ±				
	1174	2	107 110		Return	Deed	Plat	Comp.	Used
								37	37
Subdivision					Block	Lot	Plat Book	Page	

Brief Legal Description:  
 \_\_\_\_\_  
 \_\_\_\_\_



MAP	BLOCK	PAR	SUB
OLD: 0219	027	B	
NEW: 0213	189 to	Call No	


Property
Acquired From:
Acct. No.

2-19		27B
Map	Block	Parcel

Rec 10/85

Date	Grantor (From)	Grantee (To)	D.B.	Pg.	Type	W.D. Cons
5/83	SELF, HUGH E. & SARA C.	van den Berg, Carolyn Berg, Carol van den	Per '84 Tax 352	385	Return W	9 <sup>50</sup>
8/25/83	BERG, CAROL VAN DEN	KATHER REBECCA V	366	645	W	-0-
12/83 Per '85	Tax Return	vandenBerg, Carolyn Cather, Rebecca V.	494 486	485	COOP QC	-0-

City	G.M.D.	L.D.	L.L.	Dimensions	Acreage <del>2.21</del> AC			
		2	35		Return	Deed	Plat	Comp. Used
						<del>2.82</del>		<del>2.82</del>
Subdivision					Block	Lot	Plat Bk.	Page
							22	81
Brief Legal Description							28	101
*ADJUSTED ACREAGE PER CORRECTIVE								
DEED 494-485 12/16/94								




Property Acquired From: Acct. No.	MAP	BLOCK	PAR	SUB
	OLD: 0219	027	A	
	NEW: 0213	1905to	Call No	

2-19		27A
Map	Block	Parcel

Date	Grantor (From)	Grantee (To)	D.B.	Pg.	Type	W.D.Cons
5/83	HOLBROOK, CECIL <sup>estate</sup>	SELF, HUGH E. & SARY C.	352	382	Exp Sud	70 70
12/9/94	SELF, HUGH E.	SELF, SARY C.	1986	006	QC	—
7/23/03	SELF, SARY C.	SELF, HUGH E. <sup>SARY C.</sup>	10370	401	QC	- 0 -

City	G.M.D.	L.D.	L.L.	Dimensions	Acreage <del>9.75</del> 9.75			
		2	35	8.48 AC X-10.32 AC	Return	Deed	Plat	Comp. Used
				8.02 AC		12.62		12.62
Subdivision					Block	Lot	Plat Bk.	Page
							22	81

Brief Legal Description X.66 AC ADDED BACK TO THIS PARCEL FROM 27B SINCE 27B WAS CHARGED WITH 2.87 AC BUT WAS ONLY 2.21 AC PER CORRECTIVE DEED 12/16/94









Property Acquired From:
Acct. No.

Photo	Call No
-------	---------

02N13		191
Map	Block	Parcel

Date	Grantor (From)	Grantee (To)	D.B.	Pg.	Type	W.D. Cons
2/18/03	WILLENE; THOMPSON, JIMMY L.	THOMAS, SALLY A.	5910	135	CORR WD	2 Parcel also see 02N13A-16
6/9/05	THOMAS, SALLY A.	MELISSA L. STARR, THOMAS M.	7979	103	USD	307.00

City	G.M.D.	L.D.	L.L.	Dimensions	Acreage				
					Return	Deed	Plat	Comp.	Used
		2	38	336 Act					
Subdivision					Block	Lot	Plat	Bk.	Page

Brief Legal Description: THIS PARCEL PUT IN SALLY THOMAS NAME DUE TO ERRORS IN DEEDS LEGAL DESCRIPTIONS - 12/2/02



Name On Return:	MAP BLOCK	PAR SUB	2-19	28 C
Name On Deed:	OLD: 2-19	28	2-19	28 C
Property Address:	NEW: 02-13	19-1	Map	Block
Acquired By:	Deed <input type="checkbox"/> Will <input type="checkbox"/>	Approximate Date Acquired:	Recorded Yes <input type="checkbox"/> No <input type="checkbox"/>	D.B. Pg. Size: (Dim. or Ac.)
Bounded By:	N.	S.	E.	W.

Date	Grantor (From)	Grantee (To)	D.B.	Pg.	Type	W.D. Cons.
5/179	THOMPSON, PAUL W.	THOMPSON, Jimmy L., WILLENE ?	262	578	W	1-80
5/24/07	THOMPSON, HAL	" " "	4607	342	Q/C	FOR 0.34 AC 0

City	G.M.D.	L.D.	L.L.	Dimensions	Acreage 3.16 AC				
		2	38	350 AC 3.36 AC	Return	Deed	Plat	Comp.	Used
						576			576
Subdivision					Block	Lot	Plat Book	Page	

Brief Legal Description:

---



---



Property Acquired From:  
Acct. No. 191

Photo Call No

2-13 191A  
Map Block Parcel

Date	Grantor (From)	Grantee (To)	D.B.	Pg.	Type	W.D. Cons
1/28/94	THOMPSON, JIMMY L. E. <sup>WILL EDE</sup>	THOMPSON, HAR M.	2028 1753	86 7	W/D	20.00

DELETE WITH 191C, PER PUTNAM, SEEM IN DEED 12/2/02  
MRS. PAT PUTNAM'S CROPS

City	G.M.D.	L.D.	L.L.	Dimensions	Acreage				
				3 AC ±	Return	Deed	Plat	Comp.	Used
		2	38			2	2		
Subdivision					Block	Lot	Plat Bk.	Page	
							D.B. 1753		10

Brief Legal Description



Property Acquired From:  
Aest. No. 191A

Photo Call No

2-13 191B  
Map Block Parcel

Date	Grantor (From)	Grantee (To)	D.B.	Pg.	Type	W.D. Cons
5/22/95	THOMPSON, HAL M. WILSON	THOMPSON, HAL M. SHERRY, LYNNE	2094	182	W/P	-0-
5/04/01	THOMPSON, JERRY L.	" "	4107	343	D/C	FOR D.34 AC -0-

City	G.M.D.	L.D.	L.L.	Dimensions	Acreage	Return	Deed	Plat Comp.	Used
DELETER			2	38	1.36 AC 1.34 AC		1.5+		1.5+
Subdivision					Block	Lot	Plat	Bk.	Page

Brief Legal Description

DELETED  
WITH PAT  
MRS DE  
192  
PER  
DUTNAM  
12/2/02





Property Acquired From: 191 & 191B
Acct. No.

Photo	Call No
-------	---------


02N13		191C
Map	Block	Parcel

Date	Grantor (From)	Grantee (To)	D.B.	Pg.	Type	W.D. Cons
6/28/01	SHERRY LYNNE THOMPSON, MAL M.	GARCIA, MAURE	X 41088	12	W/D	145. <sup>00</sup>

City	G.M.D.	L.D.	L.L.	Dimensions	Acreage				
					Return	Deed	Plat	Comp.	Used
		2	38	X 2 AC		1.5 <sup>00</sup>			1.5 <sup>00</sup>

Subdivision	Block	Lot	Plat Bk.	Page

Brief Legal Description \*THIS DEED SEEMS TO COVER PART OF PROPERTY CONVEYED TO OTHER PEOPLE ??? (191) \* PARCEL 191A COMBINED AFTER TALKING WITH MRS PAT PUTNAM & ERRORS IN DEEDS. 12/2/02



Property Acquired From:
Acct. No.

Photo	Call No
-------	---------

02N13	192
Map	Block
	Parcel

Date	Grantor (From)	Grantee (To)	D.B.	Pg.	Type	W.D. Cons
1/31/03	THOMAS, SALLY A. WILLENE	THOMPSON, JIMMY L. WILLENE	5910	132	LTD WD	-0-
11/21/05	THOMPSON, JIMMY L.	BLETTI, BRENDA C.	8415	382	WD	330. <sup>00</sup>

City	G.M.D.	L.D.	L.L.	Dimensions	Acreage				
		2	38	3ACT	Return	Deed	Plat	Comp.	Used
Subdivision					Block	Lot	Plat	Bk.	Page
*3.18ACT								32	143

Brief Legal Description *✓* DUE TO ERRORS IN LEGAL DESCRIPTIONS THIS PARCEL PART IN THOMPSONS NAME 12/2/02 *✓* ADJUSTED ACREAGE PER 2005 DEED 8415-382 1/18/06



Property Acquired From: 2-19 MAP BLOCK  
 Asect. No. 28B OLD: 2-19

PAR SUB  
28 2

<u>2-19</u>		<u>28B</u>
Map	Block	Parcel

NEW: 02-13 192

FOYD & COLE  
1/5/89

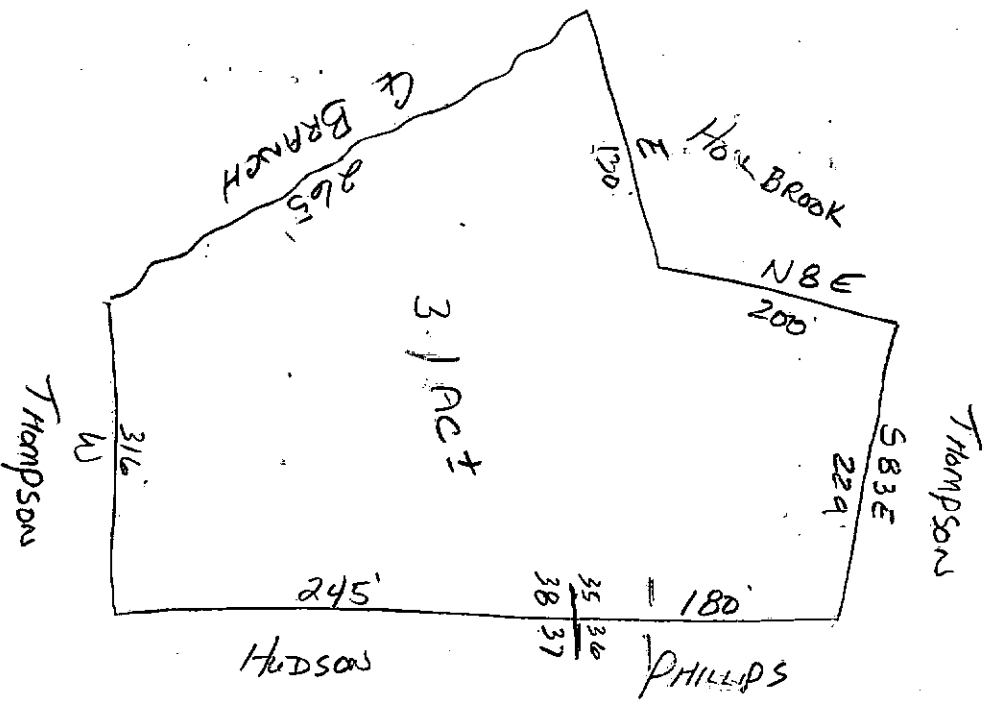
Date	Grantor (From)	Grantee (To)	D.B.	Pg.	Type	W.D. Cons
2/87	THOMPSON PAUL W.	THOMPSON, JIMMY L.	607	426	W	17.80
1/28/94	THOMPSON, JIMMY L. <sup>4 1/2 INT.</sup>	THOMPSON, WILLENE <sup>4 1/2 INT.</sup>	1753	2	W/D	-0-
3/35/94	SEE DEED ATTACHED & NOTE ON BACK.		*1786	4	EX'IS DUP.	
7/20/01	THOMPSON, WILLENE & JIMMY L.	THOMAS, SALLY A.	4723	93	WD	174.80

City	G.M.D.	L.D.	L.L.	Dimensions	Acreage <u>2.87 AC.</u>				
		2	35 38	*3 AC ±	Return	Deed	Plat	Comp.	Used
							316	-	316

Subdivision	Block	Lot	Plat Bk.	Page
			32	143

Brief Legal Description This parcel N.O.D. lot 88 Tol. Had previously name changed 28B in error (1/5/89) & PARCEL 191B COMBINED AFTER TALKING WITH MRS. PAT PUTNAM & ERRORS IN DEEDS. 12/2/02.

\* SEE 1994 DEED 1786-4 FROM ESTATE OF PAUL W. THOMPSON TO JIMMY & ANNIE THOMPSON DAVID WALTER THOMPSON, LAURA J. VAUGHTERS & PAMELA KAY THOMPSON, SEEMS AS THOUGH PAUL HAS ALREADY DEEDED THIS PROPERTY TO JIMMY, SO HE CHANGES WAS MADE BY THIS DEED. 12/9/94.



Property Acquired From:
Acct. No. <i>3</i>

Photo	Call No


<i>02N13</i>		<i>193</i>
Map	Block	Parcel

Date	Grantor (From)	Grantee (To)	D.B.	Pg.	Type	W.D. Cons
<i>9/24/98</i>	<i>Fitzsimmons, Bill</i>	<i>Townsend, Mary L.</i>	<i>3347</i>	<i>83</i>	<i>W/D</i>	<i>90.00</i>
<i>4/18/01</i>	<i>TOWNSEND, MARY L.</i>	<i>FLYNN, JOHNNY</i>	<i>4564</i>	<i>341</i>	<i>W/D</i>	<i>130.00</i>

City	G.M.D.	L.D.	L.L.	Dimensions	Acreage <i>2.61 AC</i>				
		<i>2</i>	<i>35</i>		Return	Deed	Plat	Comp.	Used

Subdivision	Block	Lot	Plat Bk.	Page

Brief Legal Description





36

MAP BLOCK PAR SUB

Name On Holbrook, *OLD: 0219* 030  
 Return: *Aloha*  
 Name On *NEW: 0213*  
 Dead: 193 *thru* Cont No

2-19		30
Map	Block	Parcel

Property Address: \_\_\_\_\_ Property Acquired From: \_\_\_\_\_

Acquired Deed \_\_\_\_\_ Approximate Recorded Size:  
 By: Will \_\_\_\_\_ Date Acquired: Yes \_\_\_\_\_ No \_\_\_\_\_ D.B. \_\_\_\_\_ Pg. \_\_\_\_\_ (Dim. or Ac.)


Bounded By: N. \_\_\_\_\_ S. \_\_\_\_\_ E. \_\_\_\_\_ W. \_\_\_\_\_

Recorded 2-5-81

Date	Grantor (From)	Grantee (To)	D.B.	Pg.	Type	W.D. Cons.
12/19/90	Hyde, A.C.	Holbrook, Josie	12	602	W	
?/80	HOLBROOK, JOSIE <sup>estate</sup>	HOLBROOK, ARDELLE	299	86	W	-0-
3/81	HOLBROOK, ARDELLE	FITZSIMMONS, BILL	360	720	W	18 <sup>00</sup>

City	G.M.D.	L.D.	L.L.	Dimensions	Acreage	Return	Deed	Plat	Comp.	Used
out	1179	2	35?	240 x 210 ft	3.161 AC					
Subdivision					Block	Lot	Plat Book	Page		

Brief Legal Description:  
 Lot 5/5 Midway Rd



Property Acquired From:
Acct. No.

Photo	Call No
-------	---------

2-13		194
Map	Block	Parcel

Date	Grantor (From)	Grantee (To)	D.B.	Pg.	Type	W.D. Cons				
3/25/94	ESTATE THOMPSON, PAUL W.	DAVID WALTER & THOMPSON, JIMMY LAMAR &	1786	4 2	EXS DUT QC	-0-				
		THOMPSON, PAMELA KAY & VAUGHTERS, LAURA J.								
1/6/03	DAVID WALTER THOMPSON, LAMAR &	THOMPSON, PAMELA KAY	5801	437	W/D	-0-				
	THOMPSON, PAMELA KAY & VAUGHTERS, LAURA J.									
1/6/03	THOMPSON, PAMELA KAY	THOMPSON, PAMELA K.	5801	440	QC					
City		G.M.D.	L.D.	L.L.	Dimensions	Acreage	1.9 AC. ±			
			2	35		Return	Deed	Plat	Comp.	Used
Subdivision		Block		Lot		Plat Bk.		Page		
Brief Legal Description										

1000

1000

1000

1000

1000

1000

1000

1000

1000

1000

1000

1000

1000

Name On Return:	MAP BLOCK	PAR SUB	2-19		28B
Name On Deed:	OLD: 2-19	28 to B	Map	Block	Parcel
Property Address:	NEW: 02-13	Pr 194	Acquired From:		
Acquired By:	Deed Will	Approximate Date Acquired:	Recorded Yes No	D.B. Pg.	Size (Dim. or Ac.)
Bounded By:	N.	S.	E.	W.	

Date	Grantor (From)	Grantee (To)	D.B.	Pg.	Type	W.D. Cons.
4/77	PHILLIPS, B.C. & PAULINE	THOMPSON, PAUL W.	235	327	Corrected	-0-
<del>2-9-77</del>	THOMPSON, PAUL W.	THOMPSON, JIMMY L.	216	175	W	-
		THOMPSON, PAUL W.	607	426	W.D.	17.50

City	G.M.D.	L.D.	L.L.	Dimensions	Acreage $\frac{8}{16} = 3 \frac{1}{2}$				
		2	35		Return	Deed	Plat	Comp.	Used
			38						14 $\frac{1}{2}$
Subdivision					Block	Lot	Plat Book	Page	

Brief Legal Description:

120

The first part of the document discusses the importance of maintaining accurate records of all transactions. It emphasizes that every entry should be clearly documented and supported by appropriate evidence. This includes receipts, invoices, and other relevant documents that can be used to verify the accuracy of the records.

In addition, the document highlights the need for regular audits and reviews. By conducting these checks frequently, any discrepancies or errors can be identified and corrected promptly. This helps to ensure the integrity and reliability of the financial data being recorded.

Furthermore, the document stresses the importance of transparency and accountability. All transactions should be recorded in a clear and concise manner, making it easy for anyone reviewing the records to understand the details of each entry. This level of transparency is essential for building trust and confidence in the financial reporting process.

Finally, the document concludes by reiterating the significance of accurate record-keeping. It states that maintaining precise records is not only a legal requirement but also a key factor in the success of any business or organization. By following the guidelines outlined in this document, individuals and companies can ensure that their financial records are accurate, complete, and reliable.

Property Acquired From:
Acct. No.

Photo	Call No
-------	---------

02N13		195
Map	Block	Parcel

Date	Grantor (From)	Grantee (To)	D.B.	Pg.	Type	W.D. Cons					
7/25/00	BAKER, MRS. FLORA	GAGLIANO, ANTHONY P.	4295	462	WD	87. <sup>50</sup>					
2/11/05	GAGLIANO, ANTHONY P.	BOCCHINO, LISA	7770	183	USD	96. <sup>00</sup>					
City		G.M.D.	L.D.	L.L.	Dimensions		Acreage				
				2	35		Return	Deed	Plat	Comp.	Used
Subdivision							Block	Lot	Plat	Bk.	Page
Brief Legal Description											





44-35

Name On Deed: <b>Baker</b>	OLD: 0219	031
Name On Deed: <b>BAKER</b>	NEW: 0213	1957 photo Call No.

(35)

2-19		31
Map	Block	Parcel

Property Address:	Property Acquired From:				
Acquired By:	Deed Will	Approximate Date Acquired:	Recorded Yes No	D.B. Pg.	Size (Dim. or Ac.)
Bounded By:	N.	S.	E.	W.	

Date	Grantor (From)	Grantee (To)	D.B.	Pg.	Type	W.D. Cons.
		<i>Gordon Baker</i>				
		<i>to wife &amp; child</i>				
		<i>only</i>				

City	G.M.D.	L.D.	L.L.	Dimensions	Acreage				
					Return	Deed	Plat	Comp.	Used
	1174	2nd	35	150' x 100'					
Subdivision					Block	Lot	Plat Book	Page	

Brief Legal Description:  
*Lot on 3/5 Midway Rd*

Plotted by hand  
call & occupation  
(P.W.)

MAP	BLOCK	PAR.	SUB
OLD: 0219	026	B	
NEW: 0213	196	note	Call No

Property Acquired From:
Acct. No.

2-19		26B
Map	Block	Parcel

Date	Grantor (From)	Grantee (To)	D.B.	Pg.	Type	W.D. Cons
8/83	DAVID RICHARD STITES, JEAN ELIZABETH	BRIAN M. E. ADAMS, ANN E.	363	345	W	13 <sup>40</sup>

City	G.M.D.	L.D.	L.L.	Dimensions	Acreage				
		2	35		Return	Deed	Plat	Comp.	Used
Subdivision					Block	Lot	Plat	Bk.	Page

Brief Legal Description



Name On Return:
Name On Deed:

Photo	Call No.
-------	----------

2-19		26B
Map	Block	Parcel

Property Address:	Property Acquired From:
-------------------	-------------------------


Acquired By:	Deed Will	Approximate Date Acquired:	Recorded Yes No	D.B. Pg.	Size: (Dim. or Ac.)
--------------	-----------	----------------------------	-----------------	----------	---------------------

Bounded By:	N.	S.	E.	W.
-------------	----	----	----	----

Date	Grantor (From)	Grantee (To)	D.B.	Pg.	Type	W.D. Cons.
4/77	LEWIS, VELMA	LEON, E. WOMACK, JONE	214	662	W	23.50
3/79	LEON, E. WOMACK, JONE	QUINN, PAUL P.	258	566	W	3 20 +
2/80	QUINN, PAUL P.	DAVID RICHARD STITES, JEAN ELIZABETH	281	21	W	7 30

City	G.M.D.	L.D.	LL.	Dimensions	Acreage				
		2	35		Return	Deed	Plat	Comp.	Used
									1 1/2
Subdivision					Block	Lot	Plat Book	Page	

Brief Legal Description:



MAP BLOCK PAR SUB

OLD: 0219

026

A

Property  
Acquired From:

Acct. No.

NEW: 0213

197.5

2-19		26A
Map	Block	Parcel

Date	Grantor (From)	Grantee (To)	D.B.	Pg.	Type	W.D.Cons
4/83	DIXON, HERSHEL JEFF	LAYER, BILLY C. & BILLIE JEAN	348	308	W	68 <sup>80</sup>
8/88	LAYER, BILLY L. & BILLIE JEAN	DEMPSEY, Wm. A. & PAUL C.	735	185	W	160.00
12-88	DEMPSEY, PAUL C.	DEMPSEY, PEGGY P. & JAGWINDER	769	284	W	-
5/1/97	DEMPSEY, WILLIAM A. & PEGGY	SIDHU, JAGJEET & JAGJIWAN 30% Int	2703	2810	W/D	225.00
11/7/00	SIDHU, JAGJEET S. & JAGWINDER K.	GREWAL, KULWINDER 30% Int & SIDHU, JAGWINDER K. 40% Int	435B	204	W/D	-0-
City		G.M.D.	L.D.	L.L.	Dimensions	Acreage
			2	35		
Subdivision			Block	Lot	Plat Bk.	Page
					22	9
Brief Legal Description						





Name On Return:
Name On Deed:
Property Address:

Photo	Call No.
-------	----------

2-19		26A
Map	Block	Parcel


Property Acquired From:
-------------------------

Acquired By:	Deed <input type="checkbox"/> Will <input type="checkbox"/>	Approximate Date Acquired:	Recorded Yes <input type="checkbox"/> No <input type="checkbox"/>	D.B. <input type="checkbox"/> Pg. <input type="checkbox"/>	Size: (Dim. or Ac.)
Bounded By:	N.	S.	E.	W.	

Date	Grantor (From)	Grantee (To)	D.B.	Pg.	Type	W.D.Cons.
7-9-76	Lewis, VELMA	Richards, Paul L.	201	479	W	11 <sup>00</sup>
7/79	" "	" " "	267	496		
7/79	RICHARDS, PAUL L.	DIXON, HERSEL JEFF	267	348/357	Correction	20
				497		28-

City	G.M.D.	L.D.	L.L.	Dimensions	Acreage				
Subdivision	Block	Lot	Plat Book	Page	Return	Deed	Plat	Comp.	Used
		2	35	200X149X174					Dim
								✓	

Brief Legal Description:



2-19 25 (37)

Name On	Hyde, A.C.	MAP BLOCK PAR SUB	OLD: 0219 025		
Return:	Alpharett				
Name On Deed:			NEW: 0213 198		

29		25
Map	Block	Parcel


Property Address:				Property Acquired From:			
Acquired By:	Deed Will	Approximate Date Acquired:	Recorded Yes No	D.B. Pg.	Size: (Dim. or Ac.)		
Bounded By:	N.	S.	E.	W.			

Date	Grantor (From)	Grantee (To)	D.B.	Pg.	Type	W.D. Cons.
2/24/68	Hyde, James T.	Hyde A.C. Jr.	95	206	WD	6.00 PETT
6/15/07	VIRGINIA K. HYDE, A.C. JR. &	THE VIRGINIA HYDE REVOCABLE TRUST THE ACE C. HYDE JR. CREDIT SHELTER TRUST	9694	2916	LSD	2 TRACTS -0-

City	G.M.D.	L.D.	L.L.	Dimensions	Acreage				
out	1174	2nd	39	8.17 AC	Return	Deed	Plat	Comp.	Used
			35	10.17 AC	2			22	21

Subdivision	1262	Block	Lot	Plat Book	Page
<b>** PARCEL 198A COMBINED PER OWNER &amp; TAX ASSESSORS REQUEST. 12/30/03</b> -8.17 AC -8.44 AC					

Brief Legal Description:  
 Tract on w/s Hennewell Rd Parcel 2-29-56C (combined)  
 PER OWNER & B.O.A. OFFICE REQUEST FOR CONSERVATION USE. 7-30-93 \*\* PARCEL 03N30-103A  
 (1.08 AC) SPLIT OUT PER OWNER & TAX ASSESSORS REQUEST. 3/24/03



7/28/93

REQUIEST 3-29-56C

3-19-25 COMBINED

~~AND~~ MR. HYDE INDICATES

PROPERTY JOINS ~~AND~~

OTHER THAN ROAD R/W

Lee Hyde Jr.



Property Acquired From: 198  
 Acct. No.

Photo Call No

02N13 198A  
 Map Block Parcel

Date	Grantor (From)	Grantee (To)	D.B.	Pg.	Type	W.D.Cons
3/22/03	HYDE, A. C. JR. & COMBINE	VIRGINIA K. & HYDE, A. C. JR. &	60017	336	QC	-0-
<p>DELETE &amp; COMBINE PER OWNER REQUEST. 12/30/03</p>						
City		G.O.D.	L.D.	L.L.	Dimensions	Acreage
198			2	34 35		Return Deed Plat Comp. Used
Subdivision		Block		Lot	Plat Bk.	Page
2±						2±
Brief Legal Description						





Property Acquired From: 19B
Acct. No.

Photo	Call No
-------	---------

02N13		198B
Map	Block	Parcel

Date	Grantor (From)	Grantee (To)	D.B.	Pg.	Type	W.D.Cons
12/15/07	Hyde, A.C.	THE VIRGINIA HYDE REVOCABLE TRUST	91094	298	1SD	-0-
		THE ACE C. HYDE JR. CREDIT SHELTER TRUST				

City	G.M.D.	L.D.	L.L.	Dimensions	Acreage				
			34 35		Return	Deed	Plat	Comp.	Used
		2				2.00			2
Subdivision					Block	Lot	Plat Bk.	Page	
							460	461	
Brief Legal Description									



Property Acquired From:
Acct. No.:

Photo	Call No
-------	---------

02N13		199
Map	Block	Parcel

Date	Grantor (From)	Grantee (To)	D.B.	Pg.	Type	W.D. Cons
2/9/08	WHITMIRE, DIANNE (AS TRUSTEES) HOOD, JACK L.	SHAWN P. WHITMIRE, DIANNE	10179	480	TRUSTS DEED	- 0 -

City	G.M.D.	L.D.	L.L.	Dimensions	Acreage				
		2	35		Return	Deed	Plat	Comp.	Used

Subdivision	Block	Lot	Plat Bk.	Page


Brief Legal Description



Name On Return:	MAP OLD: 0219	BLOCK 026	PAR 026	SUB	2-19		26
Name On Deed:	NEW: 0213	199	Call No		Map	Block	Parcel

Property Address:	Property Acquired From:				
Acquired By:	Deed Will: <input type="checkbox"/> <input type="checkbox"/>	Approximate Date Acquired:	Recorded Yes <input type="checkbox"/> No <input type="checkbox"/>	D.B. Pg.	Size: (Dim. or Ac.)
Bounded By:	N.	S.	E.	W.	

Date	Grantor (From)	Grantee (To)	D.B.	Pg.	Type	W.D. Cons.
1-85	Fulton Federal Sav & Loan	Lewis, Velma	442	395	QC	
2-85	Lewis, Velma	Cruse, Kenneth	442	396	WD	15,00
4/91	CRUSE, KENNETH	WHITMIRE, DANAUSE HOOD, JACK L	982	171	W	2.50
City		G.M.D.	L.D.	L.L.	Dimensions	Acreage 1.34±
			2	35		Return Deed Plat Comp Used
Subdivision			Block	Lot	Plat Book	Page
Brief Legal Description:						



Name On Return: ~~Lewis, Olin~~  
~~Alpharetta, Ga. B-3~~

2-257  
Photo Call No.

2-19  
Map Block Parcel  
26

Name On Deed:

Property Address:

Property Acquired From:

Acquired By: Deed Will Approximate Date Acquired: Recorded Yes No D.B. Pg. Size (Dim. or Ac.)

Bounded By: N. S. E. W.

Date	Grantor (From)	Grantee (To)	D.B.	Pg.	Type	W.D.Cons.
<del>1-12-62</del>	<del>Lewis, Olin</del>	<del>Lewis, Olin</del>	<del>10</del>	<del>60</del>	<del>02</del>	
		<del>Also see</del>	<del>98</del>	<del>97</del>	<del>5D</del>	

1-17-72 LEWIS, OLEN S. LEWIS, VELMA 120 264 w/d

City	G.M.D.	L.D.	L.L.	Dimensions	Acreage 391.34				
out	1174	2	35		Return	Deed	Plat	Comp.	Used
					1	1.34	3.6	95	
Subdivision					Block	Lot	Plat Book	Page	

Brief Legal Description:  
Tract E/S Holbrook Campground Rd.





Property	MAP	BLOCK	PAR	SUB				
Acquired From:	OLD:--0219		041					
Acct. No.	NEW:--0213		200	Call No		2-19	41	
			1350			Map	Block	Parcel


Date	Grantor (From)	Grantee (To)	D.B.	Pg.	Type	W.D. Cons
1-86	Montaree T. Wade, Clyde W. & Charles J.	Puckett, Wansley C.	504	281	QC	100.00
3/2/90	ESTATE PUCKETT, WANSLEY C. SR.	THOMPSON, MARJORIE MARIE; PUCKETT, WANSLEY C. SR.	1834	168	LS	-0-

City	G.M.D.	L.D.	L.L.	Dimensions	Acreage				
		2	180		Return	Deed	Plat	Comp.	Used
									40+

Subdivision	Block	Lot	Plat Bk.	Page

Brief Legal Description

K&E 7-8-92



Name On Return:

2-257  
Photo Call No.

2-19  
Map Block Parcel 41

Name On Deed: *WANSLEY C*

Property Address:

Property Acquired From:

Acquired By: Deed Will Approximate Date Acquired: Recorded Yes No D.B. Pg. Size: (Dim. or Ac.)

Bounded By: N. S. E. W.

Date	Grantor (From)	Grantee (To)	D.B.	Pg.	Type	W.D. Cons.
	<i>Puckett, W.C.</i>					
<i>5/15/74</i>	<i>Wade, Monta Rec P. Puckett, Wansley C</i>	<i>(SEE BACK) Camp Ground Rd. LTD.</i>	<i>165</i>	<i>631</i>	<i>W</i>	<i>228<sup>50</sup></i>
<i>1977</i>	<i>Campground Rd. LTD</i>	<i>Puckett, Wansley C &amp; WADE, MONTA Rec T.</i>	<i>232</i>	<i>676</i>	<i>W</i>	<i>—</i>

City	G.M.D.	L.D.	L.L.	Dimensions	Acreage				
					Return	Deed	Plat	Comp.	Used
	<i>1174</i>	<i>2</i>	<i>180</i>					<i>38<sup>5</sup></i>	<i>40<sup>7</sup></i>
Subdivision	Block	Lot	Plat Book	Page					

Brief Legal Description:

Adams SINGLETON & Associates, INC. 15  
THE GENERAL PARTNER OF CAMP BEAUND RD  
limited Partnership!

⑥ 100-373 2A  
~~94-344~~  
⑤ 75-509 7A  
④ ~~38-29~~  
33-314 - 32A  
~~332~~

MAP BLOCK PAR SUB

OLD: 0219

040

Property  
Acquired From:  
Acct. No.

NEW: 0213

201

2-19		40
Map	Block	Parcel


Date	Grantor (From)	Grantee (To)	D.B.	Pg.	Type	W.D. Cons
6/84	OLIVER, LARRY	Botts, Betty Foy SANDERS	402	22	foreclosure (paid)	126 <sup>10</sup>
10/84	Botts, Betty Foy SANDERS	CAPELLE, KENNETH E.	422	579	W	143 <sup>50</sup>
12-85	Capelle Kenneth E.	F.C. Pieper Margie	506	571	WD	187.90
8/20/03	MARGIE W. & PIEPER, F.C.	ROBERTA A. & LIPPITT, DAVID L.	6474	74	WD	225 <sup>00</sup>
11/17/03	ROBERTA A. & LIPPITT, DAVID L.	HODGSON, R. H.	6709	112	WD	275 <sup>00</sup>

City	G.M.D.	L.D.	L.L.	Dimensions	Acreage		17.45±		
		2	109	4.82 AC 4.85 AC	Return	Deed	Plat	Comp.	Used
Subdivision					Block	Lot	Plat Bk.	Page	
							24	187	
Brief Legal Description) <del>ADJUSTED</del> ACREAGE PER 2003 DEED 6709-112 3/16/04									



Name On Return:				2-19		40	
Name On Deed:		Photo		Call No.		Map Block Parcel	
Property Address:				Property Acquired From:			
Acquired By:	Deed Will	Approximate Date Acquired:	Recorded Yes No	D.B. Pg.	Size: (Dim. or Ac.)		
Bounded By:	N.	S.	E.	W.			

Date	Grantor (From)			Grantee (To)			D.B.	Pg.	Type	W.D. Cons.	
3/78	LUMMIS, JOHN H.			LUMMIS, JAMES RONALD			235	523	W	-0-	
8/80	LUMMIS, JAMES R.			OLIVER, CARRY			291	325	W	29 <sup>70</sup>	
5/84	OLIVER, CARRY			BOTTIS, ROBERT DAVID			399	560	W	70 <sup>00</sup>	
City		G.M.D.	L.D.	L.L.	Dimensions		Acreage 18 AC. ±				
			2	109			Return	Deed	Plat	Comp.	Used
								26.94			27.1
Subdivision							Block	Lot	Plat Book	Page	
									3	273	
Brief Legal Description:											





Name On Return: **Lummas, John H.**  
**Cumming Ga. R-1**

**2-257**  
 Photo Call No.

**2-19** **40**  
 Map Block Parcel

Name On Deed:

Property Address:

Property Acquired From:

Acquired By: Deed Will \_\_\_\_\_ Approximate Date Acquired: \_\_\_\_\_ Recorded Yes No \_\_\_\_\_ D.B. Pg. \_\_\_\_\_ Size: (Dim. or Ac.) \_\_\_\_\_

Bounded By: N. S. E. W.

Date	Grantor (From)	Grantee (To)	D.B.	Pg.	Type	W.D.Cons.
<del>12/31/70</del>	<del>Pachett, W. S.</del>	<del>Lummas, John H.</del>	<del>21</del>	<del>598</del>	<del>W</del>	
<del>6-14-74</del>	<del>Lummas, John</del>	<del>Camp Ground Rd Ltd.</del>	<del>165</del>	<del>645</del>	<del>W</del>	<del>158</del> <sup>70</sup>
76	Campground Rd. Ltd	Lummas, John	195	540	G.C.	-

City	G.M.D.	L.D.	L.L.	Dimensions	Acreage				
out	1174	2	109		Return	Deed	Plat	Comp.	Used
					39		27.1	28 <sup>+</sup>	27.1

Subdivision	Block	Lot	Plat Book	Page
			3	273

Brief Legal Description:  
**Tract s/s manous Rd**



Property Acquired From: 201
Acct. No.

Photo	Call No
-------	---------

02N13		201A
Map	Block	Parcel

Date	Grantor (From)	Grantee (To)	D.B.	Pg.	Type	W.D. Cons
6/16/98	MARGIE, W. PIEPER, F. C. &	BLAIR M. SPEARMAN, MARK L. &	3254	297	W/D	178. <sup>00</sup>
7/19/00	BLAIR M. SPEARMAN, MARK L. &	REES 43, LLC.	4234	217	W/D	229. <sup>30</sup>
1/12/01	REES 43, LLC	PAMELA A. FREDENBERG, GARY &	4427	393	LTP W/D	386. <sup>60</sup>
4/1/04	FREDENBERG, GARY A.	FREDENBERG, PAMELA A	7036	77	QC	-0-
7/15/04	FREDENBERG, PAMELA A.	HODGSON, REGINALD H.	725B	107	QC	-0-

City	G.M.D.	L.D.	L.L.	Dimensions	Acreage				
		2	109	2.71 AC	Return	Deed	Plat	Comp.	Used
					12.10	12.10			12.10

Subdivision	Block	Lot	Plat Bk.	Page
		TRACT	57	89

Brief Legal Description



Property Acquired From: 201A
Acct. No.


Photo	Call No

02N13		201B
Map	Block	Parcel

Date	Grantor (From)	Grantee (To)	D.B.	Pg.	Type	W.D. Cons
7/15/04	FREDENBERG, PAMELA A.	HODGSON, REGINALD H.	725B	105	QC	-0-
8/23/04	HODGSON, REGINALD H.	HODGSON, REGINALD H. & PAMELA	733D	250	QC	-0-

City	G.M.D.	L.D.	L.L.	Dimensions	Acreage				
		2	109		Return	Deed	Plat	Comp.	Used
						10.137			10.13
Subdivision					Block	Lot	Plat	Bk.	Page
						TRACT 2			

Brief Legal Description









Name On Return:

Photo	Call No.
-------	----------

2-19		40A
Map	Block	Parcel

Name On Deed:

Property Address:

Property Acquired From:

Acquired By:	Deed Will	Approximate Date Acquired:	Recorded Yes No	D.B. Pg.	Size: (Dim. or Ac.)
--------------	-----------	----------------------------	-----------------	----------	---------------------

Bounded By:	N.	S.	E.	W.
-------------	----	----	----	----

Date	Grantor (From)	Grantee (To)	D.B.	Pg.	Type	W.D.Cons.
3/80	LUMMUS, JAMES RONALD	LAWRENCE, PATRICIA A.	284	464	W	14 <sup>50</sup>
4/81	LAWRENCE, PATRICIA A.	TOSH, KATHERINE F.	301	872	W	22 <sup>50</sup>
2/82	TOSH, KATHERINE F.	THOMPSON, GERALD E. JR	317	193	W	10 <sup>60</sup>

City	G.M.D.	L.D.	L.L.	Dimensions	Acreage				
					Return	Deed	Plat	Comp.	Used
		2	109			9.01			9.01
Subdivision					Block	Lot	Plat Book	Page	
							17	15	

Brief Legal Description:



Name On Return: <b>Mooney, Jewel Cummins</b>		MAP BLOCK PAR SUB: OLD: 0219 039	203 Note Ed. No		25		
Name On Deed:		NEW: 0213			2-19		39
Property Address:				Property Acquired From:			
Acquired By:	Deed Will	Approximate Date Acquired:	Recorded Yes No	D.B. Pg.	Size: (Dim. or Ac.)		
Bounded By:	N.	S.	E.	W.			

Date	Grantor (From)	Grantee (To)				D.B.	Pg.	Type	W.D. Cons.	
4/29/68	Davidson, Mrs. Martha	Mooney, Jewel D				95	277	W	10.50 <del>PET</del>	
3/10/73	Davidson, Mrs. Dorothy	Mooney, Jewel D				138	313	W	correction deed	
2-10-06	Mooney, Jewel D.	Mooney, Jewel D. & Julia F.				9574	178	W.D.		
City		G.M.D.	L.D.	L.L.	Dimensions	Acreage				
out		1174	2	107		Return	Deed	Plat	Comp.	Used
						5			4E	5E
Subdivision:						Block	Lot	Plat Book	Page	
								7	174	
Brief Legal Description:										
Tract N/4 public Reserve on E/S Wagon Rd.										



Property Acquired From:
Acct. No.

Photo	Call No
-------	---------

02N13		204
Map	Block	Parcel

Date	Grantor (From)	Grantee (To)	D.B.	Pg.	Type	W.D. Cons
		LONESTAR HOLDINGS COMPANY, INC				
5/23/03	<del>ADDIS</del> MOORE, CLAYTON W. III	<del>57.99%</del> INT LONESTAR 100% INT HOLDINGS COMPANY, INC.	6186 6188	223 219	Q/C WD	348 <sup>70</sup>

City	G.M.D.	L.D.	L.L.	Dimensions	Acreage <u>55.57AC</u>				
		2	107 108 109	34.79AC	Return	Deed	Plat	Comp.	Used
Subdivision				110	Block	Lot	Plat	Bk.	Page

Brief Legal Description



Property Acquired From:
Acct. No.

Photo	Call No
-------	---------

02N13	204	
Map	Block	Parcel

Date	Grantor (From)	Grantee (To)	D.B.	Pg.	Type	W.D.Cons
5/14/03	MODRE, CLAYTON W. III	MODRE, CLAYTON W. III	6150	187	LTD WD	-0-
		BELCHER, PATRICIA FELLOWS				
		SESSIONS, CLAUDE E.				
		AKRIDGE, JOHN W. JR.				
5/23/03	BELCHER, PATRICIA FELLOW	LONESTAR HOLDING CO., INC	6188	193	QIC	-
		LONESTAR	6188	189	WD	348 7D
5/23/03	AKRIDGE, JOHN W. JR.	HOLDING COMPANY, INC	6188	203	QIC	-
		LONESTAR	6188	199	WD	348 7D
5/23/03	SESSIONS, CLAUDE E	HOLDING COMPANY, INC	6188	213	QIC	-
			6188	209	WD	348 7D
City		G.M.D.	L.D.	L.L.	Dimensions	Acreage
						54.74 AC ±
				107		Return Deed
				108		Plat Comp.
				109	*55.57 AC	Used
	Subdivision			110		
					Block	Lot
						Plat Bk.
						Page
Brief Legal Description SEE QIC'S 6188/183 THRU 186						
*ACREAGE ADJUSTED PER 2008 DEED 6188/193 9/19/03						





Name On Return:	MAP BLOCK OLD: 0219	PAR SUB 036 A	2-19		
Name On Deed:	NEW: 0213	204 to Cell #	<del>159</del>	36A	
			Map	Block	Parcel

Property Address:	Property Acquired From:
-------------------	-------------------------

Acquired By:	Deed Will	Approximate Date Acquired:	Recorded Yes No	D.B. Pg.	Size: (Dim. or Ac.)
--------------	-----------	----------------------------	-----------------	----------	---------------------

Bounded By:	N.	S.	E.	W.
-------------	----	----	----	----

Date	Grantor (From)	Grantee (To)	D.B.	Pg.	Type	W.D.Cons.
4/12/73	Hudson, M. D.	Moore, Clayton W III	140	138	W	188 <sup>20</sup>
12/8/99	BANK OF AMERICA, N.A.	" " "	3946	2	DC	20. <sup>00</sup>

City	G.M.D.	L.D.	L.L.	Dimensions	Acreage 54.79 AC ±				
	1174	2	107 108 109 110		Return	Deed	Plat	Comp.	Used
								61.5	61.5

Subdivision	Block	Lot	Plat Book	Page

Brief Legal Description:



Property Acquired From: <b>204</b>
Acct. No.


Photo	Call No
-------	---------

<b>02N13</b>		<b>204A</b>
Map	Block	Parcel

Date	Grantor (From)	Grantee (To)	D.B.	Pg.	Type	W.D. Cons
5/23/03	LONESTAR HOLDING COMPANY, INC	PILLAR DEVELOPMENT, INC.	6188	229	q/c	Ø

City	G.M.D.	L.D.	L.L.	Dimensions	Acreage				
		2	107 108 110		Return	Deed	Plat	Comp.	Used
						20.776			20.78
Subdivision					Block	Lot	Plat	Bk.	Page

Brief Legal Description



(29)

Name On Return:	Hudson, M. D.	MAP OLD: 0219	BLOCK PAR SUB 036	
Name On Deed:	2025 Lenox	NEW: 0213	205	


2-19		36
Map	Block	Parcel

Property Address:				Property Acquired From:			
Acquired By:	Deed Will	Approximate Date Acquired:	Recorded Yes No	D.B. Pg.	Size: (Dim. or Ac.)		
Bounded By:	N.	S.	E.	W.			

Date	Grantor (From)	Grantee (To)	D.B.	Pg.	Type	W.D. Cons.
10/31/66	GANCEY, Robert	Hudson M.D.	96	491	W	29.05 FRS
6/81	Hudson, M. D.	WILSON, RANDOLPH G. JR. NARA D.	306	662		
6/89	BREND A S. SMITH, DAVID C.	" " "	804	472	W	For. 43 AC 16.86

City	G.M.D.	L.D.	L.L.	Dimensions	Acreage 41.31 AC				
out		2	37	2.56 AC 4.74 AC	Return	Deed	Plat	Comp.	Used
Subdivision					Block	Lot	Plat Book	Page	
							2	366	

Brief Legal Description:  
 Tract off E/S Hopewell RD



(24)

Name On Return: Hudson, M.D.  
2025 Lenox Rd. N.E. Atlanta, Ga.

2-257  
Photo Call No.

2-19  
Map Block Parcel 36

Name On Deed:

Property Address:

Property Acquired From:


Acquired By: Deed Will Approximate Date Acquired: Recorded Yes No D.B. Pg. Size: (Dim. or Ac.)

Bounded By: N. S. E. W.

Date	Grantor (From)	Grantee (To)	D.B.	Pg.	Type	W.D. Cons.
9/1/60	Brooks, Weston	Hudson, M.D.	25	116	DP	

City	G.M.D.	L.D.	L.L.	Dimensions	Acreage 40.5				
out					Return	Deed	Plat	Comp.	Used
	1174	2	37		61			96	102
Subdivision					Block	Lot	Plat Book	Page	
					102				

Brief Legal Description: Tract of Public Land E. from Hope Rd





Property Acquired From: **205**  
 Acct. No.

Photo      Call No

**02N13**      **205A**  
 Map      Block      Parcel

Date	Grantor (From)	Grantee (To)	D.B.	Pg.	Type	W.D. Cons
5/23/03	NORA D. & WILSON, RANDOLPH G. JR.	LONESTAR HOLDING COMPANY, INC	* 6188	170	WD	2 PARCELS 1,119.20
5/25/03	NORA D. & WILSON, RANDOLPH G. JR.	"      "      "	6848	404	LTD WD	REFERRAL

City	G.M.D.	L.D.	L.L.	Dimensions	Acreage	Return	Deed	Plat	Comp.	Used
					39.18 AC					
		2	37							
			38	*39.30 AC						

Subdivision	Block	Lot	Plat Bk.	Page

Brief Legal Description: **\*DEED DESCRIPTION SEEMS TO BE IN ERROR**  
**\*PARCEL 205 COMBINED W/ THIS PARCEL PER CORR DEED 6848/404 4/22/04**



Property Acquired From:	MAP BLOCK PAR SUB	OLD: 0219	029	A	2-19		29A
Acct. No.		NEW: 0213	206	Call No	Map	Block	Parcel

Date	Grantor (From)	Grantee (To)	D.B.	Pg.	Type	W.D. Cons
11/84	BAKER, Wm & KOUJEN	SMITH, DAVID CURTIS	437	506	W	-0-
6/28/96	BRENDA SUE SMITH, DAVID CURTIS	NORA D. WILSON, RANDOLPH G. JR.	2436	82	W/D	75. <sup>00</sup>
5/23/03	NORA D. WILSON, RANDOLPH G. JR.	LOWESTAR HOLDING CO. INC.	6188	170	LTD WD	2 PARCELS 1,119. <sup>20</sup>

ELI COMBIT  
 PER CORE  
 6840 AFA  
 205A DEED  
 PARCEL 205A DEED

1/22/04

City	G.M.D.	L.D.	L.L.	Dimensions	Acreage 275				
		2	36	* 2 ACT 1.25 AC ±	Return	Deed	Plat	Comp.	Used
						2.68			2.68
Subdivision					Block	Lot	Plat Bk.	Page	

Brief Legal Description: ~~X~~ ORIGINALLY PARCEL 206A WAS SPLIT OUT IN ERROR, PER 1996 DEED 2436 82, LEGAL DESCRIPTION SEEMS TO BE IN ERROR, MAYBE THIS PARCEL WAS SUPPOSE TO HAVE BEEN NCD ??? CORRECTED 11/21/97 ~~X~~ DEED DESCRIPTION SEEMS TO BE IN ERROR.



Property Acquired From:	
Acct. No. <i>206</i>	

Photo	Call No
-------	---------

<i>2-13</i>		<i>206A</i>
Map	Block	Parcel

Date	Grantor (From)	Grantee (To)	D.B.	Pg.	Type	W.D. Cons					
<i>6/22/96</i>	<i>BRENDA SUE SMITH, DAVID CURTIS</i>	<i>NORA D. WILSON, RANDOLPH G. JR.</i>	<i>#436</i>	<i>82</i>	<i>W/D</i>	<i>75.00</i>					
<i>8/21/96</i>	<i>NORA D. WILSON, RANDOLPH G. JR.</i>	<i>RIGHTS OF SURVIVORSHIP.</i>									
<i>DELETE)</i>											
<i>BE A DUPLICATION</i>											
<i>DEED TO BE IN ERROR??</i>											
<i>SEEMS TO BE IN ERROR??</i>											
City		S.M.D.	L.D.	L.L.	Dimensions		Acreage				
			<i>2</i>	<i>36</i>			Return	Deed	Plat	Comp.	Used
										<i>1±</i>	<i>1±</i>
Subdivision						Block	Lot	Plat Bk.	Page		
Brief Legal Description <i>*EXACT SHAPE SIZE &amp; LOCATION ESTIMATED DEED DESCRIPTION</i>											
<i>SEEMS TO BE IN ERROR???</i>											



Property Acquired From:
Acct: No.

Photo	Call No
-------	---------


2-13		207
Map	Block	Parcel

Date	Grantor (From)	Grantee (To)	D.B.	Pg.	Type	W. D. Cons
4/4/96	BAKER, JO ANNE	F/K/A JO ANNE BAKER DEWAELE, JO ANN	* 2349	2164	W/D	-0-
6/28/96	(RELEASE OF LIFE ESTATE) BAKER, ETHEL MAE	" " "	2444	137	QC	-0-
6/28/96	F/K/A JO ANNE BAKER DEWAELE, JO ANN	KRAUTTER, LYNN C.	2444	139	W/D	58.50

City	G.M.D.	L.D.	L.L.	Dimensions	Acreage	Return	Deed	Plat	Comp.	Used
		2	3/0		1.23 AC					

Subdivision	Block	Lot	Plat Bk.	Page

Brief Legal Description ~~X~~ LIFE ESTATE RESERVED By <sup>BAKER</sup> WILLIAM LOUIE & ETHEL MAE BAKER





(22)

Name On Return:	Baker	MAP OLD: 0219	BLOCK 029	PAR 029	SUB
Name On Deed:	Rt 4	NEW: 0213	207	to	Call No

2-19		29
Map	Block	Parcel

Property Address:	Property Acquired From:
-------------------	-------------------------

Acquired By:	Deed Will	Approximate Date Acquired:	Recorded Yes No	D.B. Pg.	Size (Dim. or Ac.)
--------------	-----------	----------------------------	-----------------	----------	--------------------

Bounded By:	N.	S.	E.	W.
-------------	----	----	----	----

Date	Grantor (From)	Grantee (To)	D.B.	Pg.	Type	W.D. Cons.
8/23/05	Ridings, A.J.	Baker, Louise	15	483	W	275 EAS
11/84	<del>with life estate</del> BAKER, Wm. LOUIE	BAKER, Jo ANNE	437	507	W	-0-
7/1/93	<del>ESTATE</del> BAKER, WILLIAM LOUIE	" " "	1577	232	QC	-0-

City	G.M.D.	L.D.	L.L.	Dimensions	Acreage				
					Return	Deed	Plat	Comp.	Used
					31	31		31	31

Subdivision	Block	Lot	Plat Book	Page

Brief Legal Description: ~~ETHEL MAE BAKER RETAINS A LIFE ESTATE~~ \* PER 1993 DEED 1577-232. ~~Trust s/s 1d leading E/Hopewell Rn.~~



Property Acquired From:
Acct. No.

Photo	Call No
-------	---------

02N13		208
Map	Block	Parcel

Date	Grantor (From)	Grantee (To)	D.B.	Pg.	Type	W.D.Cons
7/16/04	MALECEK, MARILYN B.	RAHIMZADEH, BABAK	7297	98	USD	2 TRACTS 301.20
4/30/07	RAHIMZADEH, BABAK	GEORGIA TRANSMISSIONS CORPORATION	9565	488	USD	2 PARCELS -0-
City		G.M.D.	L.D.	L.L.	Dimensions	Acreage 1.25
			2	31e		Return Deed Plat Comp. Used
Subdivision			Block	Lot	Plat Bk.	Page
					17	97
Brief Legal Description						



Name On Return:	MAP BLOCK	PAR SUB	2-19	28E
	OLD: 0219	028		
Name On Deed:	NEW: 0213	208	Photo	Call No
			Map	Block

Property Address:		Property Acquired From: 280			
Acquired By:	Deed Will	Approximate Date Acquired:	Recorded Yes No	D.B. Pg.	Size: (Dim. or Ac.)
Bounded By:	N.	S.	E.	W.	

Date	Grantor (From)	Grantee (To)	D.B.	Pg.	Type	W.D.Cons.
7/80	HOLLOWAY, ALEN	PETTIT, GREGORY S. & WANDA B.	288	790	W	3 50
8/18/95	PETTIT, GREGORY S. & WANDA B.	MALECEK, JAMES F. & MARILYN	2180	176	W/D	2 TRACTS 85.50
11/17/97	Malecek, James F. & Marilyn	Malecek, James F. & Marilyn	2922	126	D.C.	-0-

City	G.M.D.	L.D.	L.L.	Dimensions	Acreage				
		2	36		Return	Deed	Plat	Comp.	Used
						1.25			1.25

Subdivision	Block	Lot	Plat Book	Page
			17	97

Brief Legal Description: \*1997 RE 2922-126 DON'T HAVE A DESCRIPTION ASSUMED N/C

CL

1.25 ACRES

CE

PL

2

EE

BO

ANI

CHI

A CORRECT  
ND PLATTED  
CONFORMITY  
RDS AND RE

MAG. NORTH

B. C. PHILLIPS

GEORGIA POWER  
N 39-31-25E  
262.85

TRANSITION LINE  
N 39-31-25E  
482.94

G.S. & V.F. PETTIT

N 85-37-10W 297.78

N 0-34-20W  
212.20

N 00-14E  
219.99

S 0-34-20W  
69.98

LOUISE BARKER

CONC. MEM.

MIDWAY ROAD  
N 70-36-02W  
396.54

R/W 597.46-21E  
24.27  
511-32-33E  
30.25

498.80 IPS

LAND LOT LINE

N 186-01-02W  
381.17

36  
LAND

1524-104



Property Acquired From:
Acc. No.

Photo	Call No
-------	---------


2-13		209
Map	Block	Parcel

Date	Grantor (From)	Grantee (To)	D.B.	Pg.	Type	W.D. Cons
11/17/97	Marilyn E Malecek, James F.	Marilyn E Malecek, James F.	2922	126	QC	-0-
7/16/04	MALECEK, MARILYN B.	RAHIMZADEH, BABAK	7297	9B	WD	2 TRACTS 301.20
4/30/07	RAHIMZADEH, BABAK	GEORGIA TRANSMISSION CORPORATION	9565	488	WD	2 PARCELS -0-

City	G.M.D.	L.D.	L.L.	Dimensions	Acreage 1.86 AC				
		2	36		Return	Deed	Plat	Comp.	Used

Subdivision	Block	Lot	Plat Bk.	Page
			17	75

Brief Legal Description: 1997 QC 2922-126 DON'T HAVE A DESCRIPTION, ASSUMED N/E.



MAP BLOCK PAR SUB  
 OLD: 0219 028 0  
 NEW: 0213 209 photo Call No.

2-19		280
Map	Block	Parcel

Name On Return:  
 Name On Deed:

Property Address:  
 Property Acquired From:

Acquired By: Deed Will Approximate Date Acquired: Recorded Yes No D.B. Pg. Size: (Dim. or Ac.)

Bounded By: N. S. E. W.

Date	Grantor (From)	Grantee (To)	D.B.	Pg.	Type	W.D. Cons.
6/80	PHILLIPS, B. C. & PAULINE	HOLLOWAY, HUEY	287	682	W	5 <sup>00</sup>
5/81	HOLLOWAY, HUEY	PETTIT, WANDA B.	304	459	W	1 <sup>50</sup>
8/18/95	PETTIT, GREGORY S. & WANDA B.	MALECEK, MARILYN & JAMES F.	2180	176	W/D	3 TRACTS 85.50

City	G.M.D.	L.D.	L.L.	Dimensions	Acreage 1.86				
					Return	Deed	Plat	Comp.	Used
		2	36			3.11			3.11
Subdivision					Block.	Lot	Plat Book	Page	
							17	75	

Brief Legal Description:

10  
11  
12

13

14

15

16

17


18

19

20

21





Property Acquired From:	MAP BLOCK PAR SUB	2-19	028	2-19	28
Acct. No.	NEW: 0213	210	Call No	Map	Block Parcel

Date	Grantor (From)	Grantee (To)	D.B.	Pg.	Type	W.D. Cons
12-87	PHILLIPS, BUELO COBB	PHILLIPS, PAULINE B.	681	445	IND	-0-
3/90	PHILLIPS, PAULINE B.	COBB, CARRIE B.	857	537	OC	-0-
8/12/94	COBB, CARRIE B.	LARKIN, EDWARD M. <sup>MONICA V.</sup>	1911	331	W/D	89.00
6/27/97	LARKIN, EDWARD M. <sup>MONICA V.</sup>	CIUPEIU, MARIUS A. <sup>DEBORAH L.</sup>	2762	286	W/D	101.50

City	G.M.D.	L.D.	L.L.	Dimensions	Acreage				
		2	36		Return	Deed	Plat	Comp.	Used
						7.07			

Subdivision	Block	Lot	Plat Bk.	Page
			34	147

Brief Legal Description





Name On Return: Phillips, B.C.  
~~Cumming, Ga. B-2~~

2-257  
Photo Call No.

2-19 28  
Map Block Parcel

Name On Deed: Phillips, B.C.

Property Address: Sec Back

Property Acquired From:

Acquired By: Deed  Will  Approximate Date Acquired: Recorded Yes  No  D.B.  Pg.  Size: (Dim. or Ac.)

Bounded By: N. S. E. W.

Date	Grantor (From)	Grantee (To)	D.B.	Pg.	Type	W.D. Cons.
<del>8/6/36</del>	<del>Robb, F.P.</del>	<del>Phillips, B.C.</del>	<del>643</del>	<del>510</del>	<del>W</del>	<del>—</del>
<del>10/4/68</del>	<del>Phillips, B.C. et al</del>	<del>PHILLIPS, B.C.</del>	<del>99</del>	<del>437</del>	<del>W</del>	<del>OK</del>
	<del>PHILLIPS</del>		<del>191</del>	<del>862</del> <del>871</del>		

City	G.M.D.	L.D.	L.L.	Dimensions	Return	Deed	Plat	Comp.	Used
out	1179	2	35 36	<del>1179</del> <del>1900</del>	46		7.09	92.5	<del>—</del>
Subdivision				37	Block		Lot	Plat Book	Page
<del>6226 AC.</del> <del>58 22 AC.</del> <del>185 AC.</del>									

Brief Legal Description:  
TRACT 5/4 side rd leading east Hopwell Rd

191/88

FRANCIS PHILLIPS 1/2 INTEREST

GETS 372C OF

LAND LOT 1261

MAP BLOCK PAR SUB  
 OLD: 0219 028 F  
 NEW: 0213 211 photo Call No.

2-19 28F  
 Map Block Parcel

Name On Return:  
 Name On Deed:

Property Address: Property Acquired From:

Acquired By: Deed Will Approximate Date Acquired: Recorded Yes No D.B. Pg. Size (Dim. or Ac.)


Bounded By: N. S. E. W.

Date	Grantor (From)	Grantee (To)	D.B.	Pg.	Type	W.D. Cons.
2/81	PHILIPS B. C. & PAULINE ESTATE	ROPER, EGBERT & LUNA MAE	301	979	W	10 <sup>00</sup>
5/15/00	ROPER, EGBERT	ROPER, LUNA MAE	4175	84	D.O.A.	-0-

City	G.M.D.	L.D.	L.L.	Dimensions	Acreage				
		2	36		Return	Deed	Plat	Comp.	Used
						2.63			2.63

Subdivision	Block	Lot	Plat Book	Page
			18	139

Brief Legal Description:  
 \_\_\_\_\_  
 \_\_\_\_\_



Property	OLD: 0219	MAP	BLOCK	PAR	SUB
Acquired From:				027	
Acct. No.	NEW: 0213			212	

2-19		27
Map	Block	Parcel


Date	Grantor (From)	Grantee (To)	D.B.	Pg.	Type	W.D.	Cons
8/87	HOLBROOK BILLY <sup>11/12</sup>	HOLBROOK PATSY <sup>11/12</sup>	652	204	W	-0-	
8/87	HOLBROOK BILLY <sup>11/12</sup> PATSY	HOLBROOK JAMES J. <sup>11/12</sup> TODD H. <sup>11/12</sup>	652	205	W	-0-	
12-88	HOLBROOK BILLY	" " <sup>11/12</sup>	701	302	W	-	
2/18/92	HOLBROOK TODD H.	HOLBROOK JASON JAMES	1192	22	W	-0-	

City	G.M.D.	L.D.	L.L.	Dimensions	Acreage <sup>12.5 AC ±</sup>				
		2	35	X12.5 AC 8.5 AC ±	Return	Deed	Plat	Comp.	Used

Subdivision	Block	Lot	Plat	Bk.	Page

Brief Legal Description 1987 deed description not good.  
1992 " " " " " "

\* PARCEL 212A COMBINED PER OWNER & TAX ASSESSORS REQUEST. 6/2/04



Name On Holbrook, Cecil  
Return: Alpharetta, Ga. R-3

2-257  
Photo Call No.

2-19 27  
Map Block Parcel

Name On Deed:

Property Address:

Property Acquired From:

Acquired By: Deed Will Approximate Date Acquired: Recorded Yes No D.B. Pg. Size (Dim. or Ac.)

Bounded By: N. S. E. W.

Date	Grantor (From)	Grantee (To)	D.B.	Pg.	Type	W.D. Cons.
2/9/55	Jewis, Olin	Holbrook, Cecil	35	162	W	
			70	432		

City	G.M.D.	L.D.	L.L.	Dimensions	Acreage 16.38 Ac ±				
out.					Return	Deed	Plat	Comp.	Used
	1174	2 3	35 1262		101			29±	29±
Subdivision 1263, 1264					(Block	Lot	Plat Book	Page	

Brief Legal Description:  
Tract N/C side Midway Rd.

Plotted by desk  
Judd call -  
(RWN)



Property Acquired From: 212
Acct. No.

Photo	Call No
-------	---------


02N13		212A
Map	Block	Parcel

Date	Grantor (From)	Grantee (To)	D.B.	Pg.	Type	W.D. Cons
9/16/02	HOLBROOK, JASON & JAMES	HOLBROOK, COLLEEN M.	5555	44D	QC	-0-
2/?/04	HOLBROOK, COLLEEN M.	HOLBROOK, JASON JAMES	16899	302	WD	-0-

DELETE & COMPLAIN  
 WITH 212 PER ASSESSORS REQUEST  
 6/2/04  
 TAX

City	S.M.D.	L.D.	L.L.	Dimensions	Acreage				
					Return	Deed	Plat	Comp.	Used
		2	35			4.00			4
Subdivision					Block	Lot	Plat Bk.	Page	

Brief Legal Description



Name On Return:	MAP BLOCK PAR SUB OLD: 0219 028 G
Name On Deed:	NEW: 0213 213 Sub A Sub No.

2-19		28G
Map	Block	Parcel

Property Address:		Property Acquired From:			
Acquired By:	Deed <input type="checkbox"/> Will <input type="checkbox"/>	Approximate Date Acquired:	Recorded Yes <input type="checkbox"/> No <input type="checkbox"/>	D.B. <input type="checkbox"/> Pg. <input type="checkbox"/>	Size: (Dim. or Ac.)
Bounded By:	N.	S.	E.	W.	

Date	Grantor (From)	Grantee (To)	D.B.	Pg.	Type	W.D. Cons.
7/82	<i>B. C. &amp; PHILLIPS, PAULINE</i>	<i>DAY, CHARLES E.</i>	326	217	W	13 <sup>60</sup>
6/83	<i>DAY, CHARLES E.</i>	<i>ROBERT C. &amp; HYDE, PHYLLIS D.</i>	355	66	W	27 <sup>00</sup>

City	G.M.D.	L.D.	L.L.	Dimensions	Acreage				
		2	36		Return	Deed	Plat	Comp.	Used
						3.38			3.38
Subdivision					Block	Lot	Plat Book	Page	
							20	169	

Brief Legal Description:



MAP BLOCK PAR SUB

OLD: 0219 028 K

Property Acquired From: 2-1  
 Acct. No. NEW: 0213

214  
 Call No

2-19		28K
Map	Block	Parcel

Date	Grantor (From)	Grantee (To)	D.B.	Pg.	Type	W. R/Cons
7-10-87	Phillips, Pauline Bates	The F.A.P. Company	643 643	214 217	W W	239.50
4/15/92	THE F.A.P. COMPANY	THORNTON, WILLIAM C.	11840	51	W	-0-
12/14/92	THORNTON, WILLIAM C.	BILL THORNTON & ASSOC. INC.	1362	107	W	-0-
4/23/93	BILL THORNTON & ASSOC. INC.	HEARTLAND ENTERPRISES LTD	2212 1503	136 118	CORR W	-0- -0-

*Remo*  
*James J. III*  
*"Revision"*

City	G.M.D.	L.D.	L.L.	Dimensions	Acreage	Return	Deed	Plat Comp.	Used
		2	36	48 AC 48 AC	5.44 AC 39.12 ±				
		3	1261	23.66 AC 48.24 AC	63.76				
Subdivision	Block	Lot	Plat Bk.	Page					
					12.09 AC				
					9.6 AC *14.75 AC				

Brief Legal Description: FOR 91 TAX 12.32 AC - USED FOR DREW CROSSING \*\* CORR FOR 91 TAX  
 12.32 AC WAS TAKEN OUT OF THIS PARCEL IN ERROR FOR DREW CROSSING. SHOULD HAVE BEEN TAKEN FROM  
 28M. ADDED 12.32 AC BACK TO THIS PARCEL FOR 91 TAX \*\* FOR 93 TAX CORR. AC PER DEED 1362/107.

FOR 94 TAX 4.25 AC USED FOR FOREST GREEN  
UNIT I.

FOR 94 TAX 10.09 AC USED FOR FOREST GREEN  
UNIT II

\* 18.91 AC USED FOR FOREST GREEN UNIT III  
3/13/95

2-19-28K

Property Acquired From: 2 -	MAP 2-19	BLOCK 28	PAR N	SUB N
Acct. No.	NEW: 0213	214	Photo A	Call No


2-19		28N
Map	Block	Parcel

Date	Grantor (From)	Grantee (To)	D.B.	Pg.	Type	W.D. Cons
4/27/92	THORNTON, WILLIAM C	WADDELL, LARRY PATSY S. $\frac{1}{2}$	1186	316	W	30. <sup>00</sup>
3/31/94	WADDELL, LARRY PATSY S. $\frac{1}{2}$	WOODRUFF, JANET L. RICKA. $\frac{1}{2}$	1924	296	W/D	186. <sup>00</sup>

City	G.M.D.	L.D.	L.L.	Dimensions	Acreage				
					Return	Deed	Plat	Comp.	Used
		2	36			3.14			

Subdivision	Block	Lot	Plat Bk.	Page

Brief Legal Description





Property Acquired From:
Acct. No: 214

Photo	Call No
-------	---------


2-13		214B
Map	Block	Parcel

Date	Grantor (From)	Grantee (To)	D.B.	Pg.	Type	W.D. Cons
10/17/95	HEARTLAND ENTERPRISES, LTD.	LUNSFORD, WILLIAM G.	2212	140	W/D	32.50
2/26/97	LUNSFORD, WILLIAM G. III	BASILE & COMPANY, INC.	2638	223	W/D	34.60
2/3/98	BASILE & COMPANY, INC.	GRIMES, LINDA	2984	299	W/D	32.50
?/?/98	GRIMES, LINDA	JAMES ELTON GRIMES, LINDA &	2984	300	QC	-0-
6/18/04	ELTON & GRIMES, LINDA	GARLOUGH, ROBERT H.	7173	448	W/D	2 TRACTS 30500

City	G.M.D.	L.D.	L.L.	Dimensions	Acreage .60 AC				
		2	1261		Return	Deed	Plat	Comp.	Used
						2.00			2.00

Subdivision	Block	Lot	Plat Bk.	Page
		TRACT II	51	86

Brief Legal Description



Property Acquired From:
Acct. No. 214

Photo	Call No
-------	---------

2-13		214C
Map	Block	Parcel

Date	Grantor (From)	Grantee (To)	D.B.	Pg.	Type	W.D. Cons
5/15/96	HEARTLAND ENTERPRISES LTD.	THORNTON, JUDITH S.	2406	242	W/D	-0-
12/15/96	99% INT. THORNTON, JUDITH S.	1% INT. THORNTON, WILLIAM C.	2597	210	W/D	-0-
12/18/02	JUDITH S. THORNTON, WILLIAM C.	BURGESS, MARK L.	5784	165	GEN WD	31420

City	G.M.D.	L.D.	L.L.	Dimensions	Acreage				
		3	1261		Return	Deed	Plat	Comp.	Used
						2.49	2.49		2.49

Subdivision	Block	Lot	Plat Bk.	Page
		TRACT I	51	85

Brief Legal Description





