


Property Acquired From:	MAP BLOCK PAR SUB		
Acct. No: 4263	OLD: 0206A	032	
	NEW: 0209A	0010	Call No
		2-6A	32
		Map	Block Parcel

Date	Grantor (From)	Grantee (To)	D.B.	Pg.	Type	W.D. Cons
9-14-91	Bartlett, Diane Leggy	McFate, Diane	1060	170	WD	0
11/30/02		THACKER, R. JERRY	5692	454	WD	1216.50

City	G.M.D.	L.D.	L.L.	Dimensions	Acreage				
		2	7/2		Return	Deed	Plat	Comp.	Used

Subdivision	Block	Lot	Plat Bk.	Page
Hill Crest Unit I	A	1	18	140

Brief Legal Description: ~~X~~.005 AC± USED FOR R/W PER 2002 DEED 5453-39, 11/26/02
~~X~~.04 AC± USED FOR FLOWING WATER S/D, 10/12/04



Name On Return:

Photo	Call. No.

2-6A		32
Map	Block	Parcel

Name On Deed:

Property Address: *4263 Earney Road*

Property Acquired From:

Acquired By:	Deed <input type="checkbox"/> Will <input type="checkbox"/>	Approximate Date Acquired:	Recorded Yes <input type="checkbox"/> No <input type="checkbox"/>	D.B. <input type="checkbox"/> Pg. <input type="checkbox"/>	Size: (Dim. or Ac.)
--------------	-------------------------------------------------------------	----------------------------	-------------------------------------------------------------------	------------------------------------------------------------	---------------------

Bounded By:	N.	S.	E.	W.
-------------	----	----	----	----

Date	Grantor (From)	Grantee (To)	D.B.	Pg.	Type	W.D.Cons.
4-15-81	<i>sol</i> TURNER, HUIE L.	Sellers, Wade	302	954	WD	6 ⁹⁰
1-22-82	Sellers, Wade	^{Diane} Bartlett John S.	316	196	WD	54 ⁹⁰
11-7-89	Bartlett, John S.	^{AK/A} Bartlett Peggy Diane	845	22	DCD	<i>o</i>

City	G.M.D.	L.D.	L.L.	Dimensions	Acreage				
		2	7.2		Return	Deed	Plat	Comp.	Used

Subdivision	Block	Lot	Plat Book	Page
<i>Hill Crest VI</i>	A	1	18	140

Brief Legal Description:



Name On Return:	MAP BLOCK PAR SUB OLD: 0206A 033
Name On Deed:	NEW: 0209A 002

2-6A		33
Map	Block	Parcel

Property Address:	Property Acquired From:				
Acquired By:	Deed <input type="checkbox"/> Will <input type="checkbox"/>	Approximate Date Acquired:	Recorded Yes <input type="checkbox"/> No <input type="checkbox"/>	D.B. <input type="checkbox"/> Pg. <input type="checkbox"/>	Size: (Dim. or Ac.)
Bounded By:	N.	S.	E.	W.	

Date	Grantor (From)	Grantee (To)	D.B.	Pg.	Type	W.D. Cons.
4-15-81	TURNER, HUIE C. et al	Holcombe, Mark L.	302	740	WD	6 ⁹⁰
3-82	Holcomb, Mark L.	Sidney Ann Johnson, William French	319	710	WD	51 ⁹⁰
10-23-99	SIDNEY ANN JOHNSON, WILLIAM F. &	ROBIN D. CAVENDER, KENNETH C. &	1327	33	J.T.R.S. WA	75.00

City	G.M.D.	L.D.	L.L.	Dimensions	Acreage				
					Return	Deed	Plat	Comp.	Used
		2	712						

Subdivision	Block	Lot	Plat Book	Page
Hill Crest U I	A	2	18	140

Brief Legal Description:



MAP BLOCK PAR SUB

Name On Return: OLD: 0206A
 Name On Deed: NEW: 0209A

034
 003 1070 Call 1-10

2-6A		37
Map	Block	Parcel

Property Address: _____ Property Acquired From: _____

Acquired By: Deed Will Approximate Date Acquired: _____ Recorded Yes No D.B. _____ Pg. _____ Size: (Dim. or Ac.) _____


Bounded By: N. _____ S. _____ E. _____ W. _____

Date	Grantor (From)	Grantee (To)	D.B.	Pg.	Type	W.D. Cons.
4-15-81	TURNER, HUIE L. <small>Sub</small>	Reece, Charles	303	277	WD	6 ⁹⁰
1-29-82	Reece, Charles	Finn, Alton E.	316	751	WD	53 ⁹⁰

City	G.M.D.	L.D.	L.L.	Dimensions	Acreage				
		2	712		Return	Deed	Plat	Comp.	Used

Subdivision	Block	Lot	Plat Book	Page
Hill Crest U I	A	3	18	140

Brief Legal Description: * .002 AC ± USED FOR R/W PER 2102 DEED 5329-443, 10/15/02



Property	MAP	BLOCK	PAR	SUB
Acquired From:	OLD: 0206A		035	
Acct. No.	NEW: 0209A		004	Call No


2-6A		3B
Map	Block	Parcel

Date	Grantor (From)	Grantee (To)	D.B.	Pg.	Type	W.D. Cons
1/2/92	Mucklow, Jerry C.	FIRTH Michelle Mucklow DuFresne, Michelle	1156	220	GD	-0-

City	G.M.D.	L.D.	L.L.	Dimensions	Acreage				
		2	762		Return	Deed	Plat	Comp.	Used

Subdivision	Block	Lot	Plat Bk.	Page
Hill Crest UI	A	4	18	140

Brief Legal Description: ~~X~~ .014 AC ± USED FOR R/W PER 2002 DEED 5329-446. 10/15/02



Name On Return:

Photo	Call. No.

2-6A		35
Map	Block	Parcel

Name On Deed:

Property Address:

Property Acquired From:

Acquired By: Deed Will Approximate Date Acquired: Recorded Yes No D.B. Pg. Size: (Dim. or Ac.)

Bounded By: N. S. E. W.

Date	Grantor (From)	Grantee (To)	D.B.	Pg.	Type	W.D.Cons.
4-15-81	TURNER, HUIE L. et al	Lewis, Mark	302	752	WD	6 ⁹⁰
4-30-82	Lewis, Mark	James C. Johnson Const, Inc	321	682	WD	35 ⁰⁰
6-1-82	James C. Johnson Const Inc.	Michelle Mucklow Jerry C. &	322	878	WD	47 ⁵⁰

City	G.M.D.	L.D.	L.L.	Dimensions	Acreage				
		2	7/2		Return	Deed	Plat	Comp.	Used

Subdivision	Block	Lot	Plat Book	Page
Hill Crest U I	A	4	18	140

Brief Legal Description:




Property Acquired From:	MAP BLOCK PAR SUB OLD: 0206A 036	2-6A	36
Acct. No: 4255	NEW: 0209A	Map	Block
	0050 Call No		Parcel

Date	Grantor (From)	Grantee (To)	D.B.	Pg.	Type	W.D. Cons
8-13-91	Brumit, Ruth B	Garren, Curt E.	1043	64	WD	71 ⁰⁰

City	G.M.D.	L.D.	L.L.	Dimensions	Acreage				
		2	7/2		Return	Deed	Plat	Comp.	Used

Subdivision	Block	Lot	Plat Bk.	Page
Hill Crest Unit I	A	5	18	140

Brief Legal Description: * 018 AC ± USED FOR R/W PER 2002 DEED 5337-34. 10/16/02



Name On Return:				2-6A		36	
Name On Deed:			Photo	Call No.	Map	Block	Parcel
Property Address:				Property Acquired From:			
Acquired By:	Deed <input type="checkbox"/> Will <input type="checkbox"/>	Approximate Date Acquired:	Recorded Yes <input type="checkbox"/> No <input type="checkbox"/>	D.B. <input type="checkbox"/> Pg. <input type="checkbox"/>	Size: (Dim. or Ac.)		
Bounded By:	N.	S.	E.	W.			

Date	Grantor (From)	Grantee (To)	D.B.	Pg.	Type	W.D. Cons.				
10-20-81	Turner, Hirc L. et al	Turner Brothers Realty, Inc	320 318	283 709	CWD WD	6 ⁹⁰				
4-82	Turner Brothers Real Estate	Dianne Stavropoulos, Angelo	320 104	784	WD	51 ⁹⁰				
11-21-86	Dianne Stavropoulos Angelo &	Brumit, Ruth B.	583	404	WD	71 ⁰⁰				
	City	G.M.D.	L.D.	L.L.	Dimensions	Acreage				
			2	7'2		Return	Deed	Plat	Comp.	Used
	Subdivision			Block	Lot	Plat Book	Page			
	Hill Crest U I			A	5	18	140			
Brief Legal Description:										



MAP BLOCK PAR SUB

Name On Return: OLD: 0206A
 Name On Deed: NEW: 0209A

037
 006

2-6A		37
Map	Block	Parcel

Property Address: 4251 Earney Rd. Property Acquired From:
 Acquired By: Deed Will Approximate Date Acquired: Recorded Yes No D.B. Pg. Size: (Dim. or Ac.)
 Bounded By: N. S. E. W.

Date	Grantor (From)	Grantee (To)	D.B.	Pg.	Type	W.D. Cons.
10-20-81	TURNER, HUIE & Co. Inc.	* See back Johnson, James C.	313	202	WD	6 ⁹⁰
4-24-82	James C. Johnson Construction	Kay H. Esco, John M. &	703 320	69 958	Re-Rec. WD	54 ⁹⁰

City	G.M.D.	L.D.	L.L.	Dimensions	Acreage				
					Return	Deed	Plat	Comp.	Used
		2	71.2						

Subdivision	Block	Lot	Plat Book	Page
Hill Crest VI	B	7	18	140

Brief Legal Description: ~~X~~.014 AC ± USED FOR R/W PER 2002 DEED 5453-49. 11/26/02

Johnson & Turner Land Comp., Inc

to

James C. Johnson 3/6/136 CUD

James C. Johnson

to

James C. Johnson Const ruction Co, Inc.
3/18/145 CUD

James C. Johnson Construction Co., Inc.

to

James C. Johnson Construction, Inc

3/20/957 CUD

Name On Return:	OLD: 0206A	MAP BLOCK	PAR SUB	038		2-6A		38
Name On Deed:	NEW: 0209A	007. etc	Cell #.			Map	Block	Parcel

Property Address:	4249 Earney Road			Property Acquired From:	
Acquired By:	Deed <input type="checkbox"/> Will <input type="checkbox"/>	Approximate Date Acquired:	Recorded Yes <input type="checkbox"/> No <input type="checkbox"/>	D.B. <input type="checkbox"/> Pg. <input type="checkbox"/>	Size: (Dim. or Ac.)
Bounded By:	N.	S.	E.	W.	

Date	Grantor (From)	Grantee (To)	D.B.	Pg.	Type	W.D. Cons.
1-24-81	TURNER, HUE L. et al	Kent, William C.	309	251	WD	6 ⁹⁰
12-8-81	Kent, William C.	Annette D. Keller Robert R. Jr	314	669	WD	53 ⁹⁰
11-16-90	Annette D. Keller, Robert R. Jr. et	Susan K. Kalifeh, Andrew J. et	928	20	WD	77 ⁹⁰

City	G.M.D.	L.D.	L.L.	Dimensions	Acreage				
		2	712		Return	Deed	Plat	Comp.	Used

Subdivision	Block	Lot	Plat Book	Page
Hill Crest J I	B	6		

Brief Legal Description: ~~X~~. 011 AC* Used For R/W PER 2002 DEED SB91-439. 5/5/03



Name On Return:		MAP BLOCK	PAR SUB			
Name On Deed:		NEW: 0209A	008 Ints	Call No		
Property Address:		Property Acquired From:				
Acquired By:	Deed Will	Approximate Date Acquired:	Recorded Yes No	D.B. Pg.	Size: (Dim. or Ac.)	
Bounded By:	N.	S.	E.	W.		

2-6A		39
Map	Block	Parcel

Date	Grantor (From)	Grantee (To)	D.B.	Pg.	Type	W.D. Cons.
4-15-81	TURNER, MUIE C. et al	Sears, V.A. & Kenny	306	330	WD	6 ⁹⁰
9-30-81	Sears, V.A. & Kenny	Albert, Frederick Lee & Nancy L.	311	728	WD	54 ⁹⁰

City	G.M.D.	L.D.	L.L.	Dimensions	Acreage				
		2	712		Return	Deed	Plat	Comp.	Used

Subdivision	Block	Lot	Plat Book	Page
Hill Crest U I	B	5		

Brief Legal Description: ~~X~~ DISACT Used For R/W PER 2002 DEED 5329-449. 10/15/02



Name On Return:

Photo	Call. No.

2-6A		40
Map	Block	Parcel

Name On Deed:

Property Address: 4245 Earney Road

Property Acquired From:

Acquired By:	Deed Will	Approximate Date Acquired:	Recorded Yes No	D.B. Pg.	Size: (Dim. or Ac.)
--------------	-----------	----------------------------	-----------------	----------	---------------------


Bounded By:	N.	S.	E.	W.
-------------	----	----	----	----

Date	Grantor (From)	Grantee (To)	D.B.	Pg.	Type	W.D. Cons.
4-24-81	TURNER, AVE L. JR	P & M Company	310 302	64 846	CLAD WD	-0- 6 ⁹⁰
9-17-81	P & M Company	Shirley L. Rigg, Daniel J. &	309 310	447 70	WD QCD	50.90 -0-
4-10-86	Rigg, Daniel J. & Shirley L.	Fox Beverly B.	523	411	WD	15 ⁹⁰

City	G.M.D.	L.D.	L.L.	Dimensions	Acreage				
					Return	Deed	Plat	Comp.	Used
		2	712						

Subdivision	Block	Lot	Plat Book	Page
Hill Crest U I	B	4	18	140

Brief Legal Description:



Name On Return:		MAP BLOCK	PAR SUB	041		2-6A		41	
Name On Deed:		NEW: 0209A	010		C.L. No.		Map	Block	Parcel
Property Address:				Property Acquired From:					
Acquired By:	Deed Will	Approximate Date Acquired:	Recorded Yes No	D.B.	Pg.	Size: (Dim. or Ac.)			
Bounded By:	N.	S.	E.	W.					

Date	Grantor (From)	Grantee (To)	D.B.	Pg.	Type	W.D. Cons.			
4-24-81	TURNER, HIRIE L. et al	P & M Company	316 302	756 845	CWD WD	070 6			
1-29-82	P & M Company	Kave, James Edward	316	757	WD	54 ⁹⁰			
1-26-89	Kave James Edward	Kave James E. & Sandra D	600	653	WD	0			
City		G.M.D.	L.D.	L.L.	Dimensions		Acreage		
			2	7'2	Return	Deed	Plat	Comp.	Used
Subdivision					Block	Lot	Plat Book	Page	
Hill Crest U-I					B	3	18	140	
Brief Legal Description: X.013 AC± USED FOR R/W PER 2002 DEED 5329-455. 10/15/02									




Property Acquired From: Acct. No. 4241 NEW: 0209A
 MAP BLOCK PAR SUB
 OLD: 0206A 042 011

<u>2-6A</u>		<u>42</u>
Map	Block	Parcel

Date	Grantor (From)	Grantee (To)	D.B.	Pg.	Type	W.D. Cons
<u>1-24-87</u>	<u>Nancy R. Smith, Mark Geoffrey</u>	<u>KOLKKA, Steven W.</u>	<u>599</u>	<u>291</u>	<u>W11</u>	<u>74⁸⁰</u>

City	G.M.D.	L.D.	L.L.	Dimensions	Acreage				
		<u>2</u>	<u>7/2</u>		Return	Deed	Plat	Comp.	Used
Subdivision					Block	Lot	Plat Bk.	Page	
<u>Hill Crest U.I</u>					<u>B</u>	<u>2</u>	<u>18</u>	<u>140</u>	
Brief Legal Description <u>*.012 AC ± USED FOR R/W PER 2002 DEED 5453-46. 11/26/02</u>									



Name On Return:

Photo	Call No.

2-6A		42
Map	Block	Parcel

Name On Deed:

Property Address: 4241 Earney Road - Woodstock Property Acquired From:

Acquired By:	Deed Will	Approximate Date Acquired:	Recorded Yes No	D.B. Pg.	Size: (Dim. or Ac.)
--------------	-----------	----------------------------	-----------------	----------	---------------------

Bounded By:	N.	S.	E.	W.
-------------	----	----	----	----


11-82 336 28 WD -0-

Date	Grantor (From)	Grantee (To)	D.B.	Pg.	Type	W.D.Cons.
5-4-82	TURNER, Huie L. ^{Est.}	Turner Brothers Real Estate, Inc.	321	848	WD	190
11-82	Turner Brothers Real Est.	Herrington, Frank	332	695	WD	890
6/21/83	Herrington, Frank	Nancy J. Smith Smith, Mark Geoffrey	356	502	W	6/50

City	G.M.D.	L.D.	L.L.	Dimensions	Acreage				
		2	712		Return	Deed	Plat	Comp.	Used

Subdivision	Block	Lot	Plat Book	Page
Hill Crest U I	B	2		


Brief Legal Description:



Property	MAP BLOCK PAR SUB		
Acquired From:	OLD: 0206A	043	
Aect. No. 4239 E	NEW: 0209A	012to	Call. Eo
		2-6A	43
		Map	Block Parcel

Date	Grantor (From)	Grantee (To)	D.B.	Pg.	Type	W.D. Cons
4-30-84	Turner Brothers Real Estate, Inc.	Terri L. Mackel, Stephen J.	397	632	WD	64 ⁹⁰
11-87	Mackel, Stephen Joseph	Mackel, Terri Leigh Harrison	671	548	QCD	-0-
10/22/92	Mackel, T.L. Morgan	Trust, B. Belcher (Trustees)	1320	33	Exec. W.D.	76 ⁸⁰

City	G.M.D.	L.D.	L.L.	Dimensions	Acreage				
		2	712		Return	Deed	Plat	comp.	Used
Subdivision					Block	Lot	Plat Bk.	Page	
Hill Crest WI					B	1	18	140	
Brief Legal Description * .02 AC ± USED FOR R/W PER 2002 DEED 5403-144, 11/12/02									



Name On Return:

Photo	Call No.

2-6A		43
Map	Block	Parcel

Name On Deed:

Property Address:

Property Acquired From:

Acquired By:	Deed Will	Approximate Date Acquired:	Recorded Yes No	D.B. Pg.	Size: (Dim. or Ac.)
--------------	-----------	----------------------------	-----------------	----------	---------------------


Bounded By:	N.	S.	E.	W.
-------------	----	----	----	----

Date	Grantor (From)	Grantee (To)	D.B.	Pg.	Type	W.D.Cons.
4-15-81	TURNER, HIVE L. et al	Reece, Ray	302	779	WD	6 ⁹⁰
4-30-81	Reece, Ray	Johnson - Turner Land Company, Inc.	318	708	WD	6 ⁹⁰
5-4-82	Johnson-Turner Land Co, Inc	Turner Brothers Real Estate, Inc	321	847	WD	1 ⁹⁰

City	G.M.D.	L.D.	L.L.	Dimensions	Acreage				
		2	712		Return	Deed	Plat	Comp.	Used

Subdivision	Block	Lot	Plat Book	Page
Hill Crest U I	B	1	18	140

Brief Legal Description:



		.MAP	BLOCK	PAR	SUB				
Property Acquired From:		OLD: 0206A		044					
Acct. No.		NEW: 0209A		013 to		Call No		2-6A	#4
								Map	Block
								Parcel	

Date	Grantor (From)	Grantee (To)	D.B.	Pg.	Type	W.D. Cons
7-13-90	Luckett, William D.	Luckett, Mary Y.	993	255	ED	

City	G.M.D.	L.D.	L.L.	Dimensions	Acreage				
		2	712 729		Return	Deed	Plat	Comp.	Used

Subdivision	Block	Lot	Plat	Bk.	Page
Hill Crest U II	B	8	19		79

Brief Legal Description



Name On Return:

Photo	Call No.

2-6A		44
Map	Block	Parcel

Name On Deed:

Property Address:

Property Acquired From:

Acquired By: Deed Will Approximate Date Acquired: Recorded Yes No D.B. Pg. Size: (Dim. or Ac.)


Bounded By: N. S. E. W.

Date	Grantor (From)	Grantee (To)	D.B.	Pg.	Type	W.D. Cons.
2-15-82	Johnson-Turner land TURNER, HUIE L.	Johnson, James C.	317 317	796 283	CWD WD	8 690
3-2-82	Johnson, James C.	James C. Johnson Construction	318 318	533 147	CWD WD	790
4-10-82	James C. Johnson Const. Inc.	Mary Y. Luekett, William D. &	320	534	WD	5290

City	G.M.D.	L.D.	L.L.	Dimensions	Acreage				
		2	7.2 7.29		Return	Deed	Plat	Comp.	Used

Subdivision	Block	Lot	Plat Book	Page
Hill Crest V II	B	8	19	79

Brief Legal Description:



MAP BLOCK PAR SUB

Property Acquired From: OLD: 0206A
 Acct. No. 107 Hill NEW: 0209A

045
 014 to Call No

240A 45
 Map Block Parcel

Date	Grantor (From)	Grantee (To)	D.B.	Pg.	Type	W.D. Cons
8/29/92	Nancy P. Kenimer, Barry Alan Kenimer	Nancy P. Joint tennt. & Survivorship Kenimer, Barry A. +	1283	215	QC	01.00

City	G.M.D.	L.D.	L.L.	Dimensions	Acreage				
		2	729		Return	Deed	Plat	Comp.	Used

Subdivision	Block	Lot	Plat Bk.	Page
Hill Crest U. II	B	9		

Brief Legal Description



Name On Return:

Photo	Call No.

2-6A		45
Map	Block	Parcel

Name On Deed:

Property Address:

Property Acquired From:

Acquired By:	Deed <input type="checkbox"/> Will <input type="checkbox"/>	Approximate Date Acquired:	Recorded Yes <input type="checkbox"/> No <input type="checkbox"/>	D.B. <input type="checkbox"/> Pg. <input type="checkbox"/>	Size: (Dim. or Ac.)
--------------	-------------------------------------------------------------	----------------------------	-------------------------------------------------------------------	------------------------------------------------------------	---------------------


Bounded By:	N.	S.	E.	W.
-------------	----	----	----	----

Date	Grantor (From)	Grantee (To)	D.B.	Pg.	Type	W.D. Cons.
2-15-82	Johnson-Turner Land Co. TURNER, Huie C.	Johnson, James C.	318 317	34 276	CWD WD	780 6
3-2-82	Johnson, James C.	James C. Johnson Const. Co., Inc.	318	149	WD	790
3-31-82	James C. Johnson Const. Co., Inc.	Nancy P. Kenimer, Barry Alan	319	700	WD	5490

City	G.M.D.	K.D.	L.L.	Dimensions	Acreage				
		2	729		Return	Deed	Plat	Comp.	Used

Subdivision	Block	Lot	Plat Book	Page
Hill Crest V II	B	9		

Brief Legal Description:



MAP BLOCK PAR SUB

OLD: 0206A

046

NEW: 0209A

015 to


Call No

Property
Acquired From:
Acct. No.

2-6A		46
Map	Block	Parcel

Date	Grantor (From)	Grantee (To)	D.B.	Pg.	Type	W.D. Cons
10-29-90	Angelia Ann Kirby, Ronald P., Jr. &	Marchese, John C.	930	307	WD	22 40
10-29-90	Marchese, John C.	Marchese, John C. & Ann C.	930	308	WD	0

City	G.M.D.	L.D.	L.L.	Dimensions	Acreage				
		2	712 729		Return	Deed	Plat	Comp.	Used
Subdivision					Block	Lot	Plat	Bk.	Page
Hill Crest U II					B	10	19		79
Brief Legal Description									



Name-On
Return:

Photo	Call. No.

2-6A		46
Map	Block	Parcel

Name On
Deed:

Property
Address:


Property
Acquired From:

Acquired By:	Deed _____ Will _____	Approximate Date Acquired:	Recorded Yes _____ No _____	D.B. _____ Pg. _____	Size: (Dim. or Ac.)
-----------------	--------------------------	-------------------------------	--------------------------------	----------------------	------------------------

Bounded By:	N.	S.	E.	W.
----------------	----	----	----	----

Date	Grantor (From)			Grantee (To)			D.B.	Pg.	Type	W.D.Cons.	
2-12-82	Johnson-Turner land TURNER, AUIE C.			Kent, William C.			317 317	795 282	CLWD WD	6 ⁹⁰	
7-13-82	Kent William C.			WCK Investments Inc			325	757	WD	34 ³⁰	
7-13-82	WCK Investments Inc			Kirby Ronald P. Jr. Angelina Ann.			325	758	WD	54 ⁹⁰	
City		G.M.D.	L.D.	L.L.P.	Dimensions		Acreage				
			2	7'2 7'29			Return	Deed	Plat	Comp.	Used
Subdivision							Block	Lot	Plat Book	Page	
Hill Crest U II							B	10	19	79	
Brief Legal Description:											





Name On Return:

Photo	Call No.

2-6A		#7
Map	Block	Parcel

Name On Deed:

Property Address:

Property Acquired From:

Acquired By:	Deed Will	Approximate Date Acquired:	Recorded Yes No	D.B. Pg.	Size: (Dim. or Ac.)
--------------	-----------	----------------------------	-----------------	----------	---------------------


Bounded By:	N.	S.	E.	W.
-------------	----	----	----	----

Date	Grantor (From)	Grantee (To)	D.B.	Pg.	Type	W.D. Cons.
2-15-82	Johnson-Turner Land Co. Inc. TURNER, HUIE Co.	Kent, William C.	318 317	151 279	2WD WD	-0- 6.90
7-7-82	Kent, William C.	WCK Investments, Inc. Margaret	325	172	WD	16.00
7-7-82	WCK Investments Inc.	Whitlock, Roger Winfred	325	173	WD	55.90

City	G.M.D.	L.D.	L.L.	Dimensions	Acreage				
		2	712 729		Return	Deed	Plat	Comp.	Used

Subdivision	Block	Lot	Plat Book	Page
Hill Crest U II	B	11		

Brief Legal Description:



MAP BLOCK PAR SUB

OLD: 0206A

048

Property

Acquired From:

Acct. No. 315 Hill

NEW: 0209A


017

011

2-6A		48
Map	Block	Parcel

Date	Grantor (From)	Grantee (To)	D.B.	Pg.	Type	W.D. Cons
11-11-86	Buckner, Stephen G. ^{1/2 int.}	Buckner, Laura M. ^{1/2 int.}	584	595	WD	1.00
3-27-92	Buckner, Stephen G. & Laura M.	Miller, Susan Margaret	1184	211	WD	79.90

City	G.M.D.	L.D.	L.L.	Dimensions	Acreage				
		2	712 729		Return	Deed	Plat	Comp.	Used
Subdivision					Block	Lot	Plat Bk.	Page	
Hill Crest Unit II					B	12	19	79	
Brief Legal Description									



Name On Return:

Photo	Call No.

2-6A		48
Map	Block	Parcel

Name On Deed:

Property Address: *315 Hillcrest Drive*

Property Acquired From:

Acquired By:	Deed <input type="checkbox"/> Will <input type="checkbox"/>	Approximate Date Acquired:	Recorded Yes <input type="checkbox"/> No <input type="checkbox"/>	D.B. <input type="checkbox"/> Pg. <input type="checkbox"/>	Size: (Dim. or Ac.)
--------------	-------------------------------------------------------------	----------------------------	-------------------------------------------------------------------	------------------------------------------------------------	---------------------

Bounded By:	N.	S.	E.	W.
-------------	----	----	----	----

Date	Grantor (From)	Grantee (To)	D.B.	Pg.	Type	W.D. Cons.
12-17-81	TURNER, HUIE L. ^{stad}	A&F Builders Robert Franeberger Anderson, Tommy	315	2	WD	6 ⁹⁰
4-24-82	A&F Builders A&F/A Debra K. Richeson	Nicks, Debra K.	320	947	WD	53 ⁹⁰
10-27-86	Nicks, Debra K.	Buckner, Stephen G.	576	610	WD	70 ⁵⁰

City	G.M.D.	L.D.	L.L.	Dimensions	Acreage				
		2	712 729		Return	Deed	Plat	Comp.	Used

Subdivision	Block	Lot	Plat Book	Page
<i>Hill Crest S II</i>	B	12	19	79

Brief Legal Description:



MAP BLOCK PAR SUB

Name On Return:	OLD: 0206A	049
Name On Deed:	NEW: 0209A	018 lots

2-6A		49
Map	Block	Parcel

Property Address:	Property Acquired From:				
Acquired By:	Deed Will	Approximate Date Acquired:	Recorded Yes No	D.B. Pg.	Size: (Dim. or Ac.)
Bounded By:	N.	S.	E.	W.	

Date	Grantor (From)	Grantee (To)	D.B.	Pg.	Type	W.D. Cons.
5-4-82	Johnson-Turner Land Co. TURNER, HUIE	James C. Johnson Const, Inc.	321	492	WD	790
5-8-82	James C. Johnson Const, Inc.	Parkerson, Susan G.	321	870	WD	5590

City	G.M.D.	L.D.	L.L.	Dimensions	Acreage				
		2	712 729		Return	Deed	Plat	Comp.	Used

Subdivision	Block	Lot	Plat Book	Page
Hill Crest U II	B	13	19	79

Brief Legal Description:

7
1954

[The remainder of the page contains extremely faint and illegible text, likely bleed-through from the reverse side of the document.]

Name On Return:	OLD: 0206A	MAP BLOCK PAR SUB	050		2-6A		50
Name On Deed:	NEW: 0209A		019	Cont. to	Map	Block	Parcel


Property Address:	Property Acquired From:			
Acquired By: Deed <input type="checkbox"/> Will <input type="checkbox"/>	Approximate Date Acquired:	Recorded Yes <input type="checkbox"/> No <input type="checkbox"/>	D.B. <input type="checkbox"/> Pg. <input type="checkbox"/>	Size: (Dim. or Ac.)
Bounded By:	N.	S.	E.	W.

Date	Grantor (From)	Grantee (To)	D.B.	Pg.	Type	W.D.Cons.
5-4-82	Johnson-Turner Land Co. TURNER, HUIE C.	James C. Johnson Const. Inc.	321	759	WD	790
7-20-82	James C. Johnson Const. Inc.	Bonnie C. Hendrix, Larry Thurman	326	265	WD	570

City	G.M.D.	L.D.	L.L.	Dimensions	Acreage				
		2	729		Return	Deed	Plat	Comp.	Used

Subdivision	Block	Lot	Plat Book	Page
Hill Crest V II	B	14		

Brief Legal Description:



MAP BLOCK PAR SUB


Property Acquired From:	OLD: 0206A	051		2-6A		51
Acct. No.	NEW: 0209A	020s	Call No	Map	Block	Parcel

Date	Grantor (From)	Grantee (To)	D.B.	Pg.	Type	W.D. Cons
6/90	SMITH, ANDREA L.	WILLIAMS, BENNIE F. ^{DOROTHY G.}	890 883	405 359	REC W	17.00
4/30/01	WILLIAMS, BENNIE F. ^{DOROTHY G.}	VANDINE, BRIAN W.	4582	349	WD	2 PARCELS 120.00
4/30/01	VANDINE, BRIAN W.	VANDINE, BRIAN W. ^{LISA.}	4582	363	D/C	2 PARCELS -0-

City	G.M.D.	L.D.	L.L.	Dimensions	Acreage				
		2	730 729		Return	Deed	Plat	Comp.	Used

Subdivision	Block	Lot	Plat	Bk.	Page
HILL CREST U II	B	15	19		79

Brief Legal Description



Name On Return:

Photo	Call No.

2-6A		51
Map	Block	Parcel

Name On Deed:

Property Address:

Property Acquired From:

Acquired By:	Deed <input type="checkbox"/> Will <input type="checkbox"/>	Approximate Date Acquired:	Recorded Yes <input type="checkbox"/> No <input type="checkbox"/>	D.B. <input type="checkbox"/> Pg. <input type="checkbox"/>	Size: (Dim. or Ac.)
--------------	-------------------------------------------------------------	----------------------------	-------------------------------------------------------------------	------------------------------------------------------------	---------------------


Bounded By:	N.	S.	E.	W.
-------------	----	----	----	----

Date	Grantor (From)	Grantee (To)	D.B.	Pg.	Type	W.D. Cons.
5-4-82	Johnson-Turner Land Co. TURNER, Ailie	Holcombe, Mark	323	983	WD	6 ⁹⁰
10-82	Holcombe, Mark	Smith, Richard D. Andrea L.	333	185	WD	56 ⁹⁰
8-87	Smith, Richard Dale	Smith, Andrea Lynn	654	456	WD	-0

City	G.M.D.	L.D.	L.L.	Dimensions	Acreage				
					Return	Deed	Plat	Comp.	Used
		2	729						

Subdivision	Block	Lot	Plat Book	Page
Hill Crest V II	B	15	195	79

Brief Legal Description:



Name On Return:	MAP BLOCK OLD: 0206A	PAR SUB 052		
Name On Deed:	NEW: 0209A	021-010	001	

2-6A		52
Map	Block	Parcel


Property Address: 323 Hill Crest Circle	Property Acquired From:			
Acquired By: Deed <input type="checkbox"/> Will <input type="checkbox"/>	Approximate Date Acquired:	Recorded Yes <input type="checkbox"/> No <input type="checkbox"/>	D.B. <input type="checkbox"/> Pg. <input type="checkbox"/>	Size: (Dim. or Ac.)
Bounded By: N.	S.	E.	W.	

Date	Grantor (From)	Grantee (To)	D.B.	Pg.	Type	W.D. Cons.
6-21-82	Johnson-Turner Land Co TURNER, ALICE L.	Mason, Kenneth	325	766	WD	6.90
12-31-84	Mason, Kenneth	Brenda J. Kirkwood, Keith Wayne	339	314	WD	58 ⁹⁰
5-10-88	Kirkwood Brenda J.	Kirkwood Keith Wayne	713	324	QCD	17 ⁰⁰

City	G.M.D.	L.D.	L.L.	Dimensions	Acreage				
		2	729		Return	Deed	Plat	Comp.	Used

Subdivision	Block	Lot	Plat Book	Page
Hill Crest U II	B	16	19	79

Brief Legal Description: PART OF TRACT



Name On Return:	MAP BLOCK PAR SUB OLD: 0206A 053	2-6A		53
Name On Deed:	NEW: 0209A 022 Note	Map	Block	Parcel


Property Address:	Property Acquired From:				
Acquired By:	Deed Will	Approximate Date Acquired:	Recorded Yes No	D.B. Pg.	Size: (Dim. or Ac.)
Bounded By:	N.	S.	E.	W.	

Date	Grantor (From)	Grantee (To)	D.B.	Pg.	Type	W.D. Cons.
5-25-82	Johnson-Turner Land Co., Inc. TURNER, HUIE L.	Pitts, David & Pat Bass	319	147	WD	790
1-24-82	Pitts, David & Pat Bass Priscilla C.	Rhinehart, Thomas Kent	326	464	WD	56. ⁹⁰
9-19-85	Rhinehart, Thomas Kent Priscilla C.	Hines, William M. & Linda C.	483	299	WD	21 ⁴⁰

City	G.M.D.	L.D.	L.L.	Dimensions	Acreage				
		2	729		Return	Deed	Plat	Comp.	Used

Subdivision	Block	Lot	Plat Book	Page
Hill Crest U II	A	35	19	79

Brief Legal Description:



Property	- MAP -	BLOCK	PAR	- SUB		
Acquired From:	OLD: 0206A		054			
Acct. No.	NEW: 0209A		023			

2-6A		54
Map	Block	Parcel

Date	Grantor (From)	Grantee (To)	D.B.	Pg.	Type	W.D. Cons
5-27-92	Muzyka, Jean M.	Muzyka, Paul & Patricia M	1210	340	WD	68.40

City	G.M.D.	L.D.	L.L.	Dimensions	Acreage				
		2	729		Return	Deed	Plat	Comp.	Used

Subdivision	Block	Lot	Plat Bk.	Page
Hill Crest Unit II	A	34	19	79

Brief Legal Description



Name On Return:

Photo Call No.

2-6A Map Block Parcel 54

Name On Deed:

Property Address:

Property Acquired From:

Acquired By: Deed Will Approximate Date Acquired: Recorded Yes No D.B. Pg. Size: (Dim. or Ac.)


Bounded By: N. S. E. W.

Date	Grantor (From)	Grantee (To)	D.B.	Pg.	Type	W.D. Cons.
5-4-82	Johnson-Turner Const Co TURNER, HUIE &	James L. Johnson Const, Inc	326 322	116 120	CWD WD	190
1/31/83	James C. Johnson Const	Muzyka, Paul & Patricia M.	339	488	W	59 ⁹⁰
11-2-88	Muzyka, Paul & Patricia M.	Muzyka, Jean M.	753	618	W/O	-

City	G.M.D.	L.D.	L.L.	Dimensions	Acreage				
		2	729		Return	Deed	Plat	Comp.	Used

Subdivision	Block	Lot	Plat Book	Page
Hill Crest U II	A	34	19	79

Brief Legal Description:



MAP BLOCK PAR SUB


Property Acquired From:	OLD: 0206A
Acct. No.	NEW: 0209A

055	
024 to	Call No

2-6A		55
Map	Block	Parcel

Date	Grantor (From)	Grantee (To)	D.B.	Pg.	Type	W.D.Cons
9-10-90	Blakey, Ronald D.	Blakey, Karla H.	962	267	QCD	0
12-1-90	Blakey, Karla H.	F/K/A Karla S. Herrington, Karla S.	971	49	QCD	0

City	G.M.D.	L.D.	L.L.	Dimensions	Acreage				
		2	739		Return	Deed	Plat	Comp.	Used
Subdivision					Block	Lot	Plat Bk.	Page	
Hill Crest U II					A	33	19	79	
Brief Legal Description									



Name On Return:

Photo	Call No.

2-6A		5.5
Map	Block	Parcel

Name On Deed:

Property Address:

Property Acquired From:

Acquired By:	Deed <input type="checkbox"/> Will <input type="checkbox"/>	Approximate Date Acquired:	Recorded Yes <input type="checkbox"/> No <input type="checkbox"/>	D.B. <input type="checkbox"/> Pg. <input type="checkbox"/>	Size: (Dim. or Ac.)
--------------	-------------------------------------------------------------	----------------------------	-------------------------------------------------------------------	------------------------------------------------------------	---------------------


Bounded By:	N.	S.	E.	W.
-------------	----	----	----	----

Date	Grantor (From)	Grantee (To)	D.B.	Pg.	Type	W.D. Cons.
1982	Johnson-Turner Land Co. Co. TURNER, HUE	Turner Brothers Real Estate Inc	321	845	WD	79 ⁰
8-82	Turner Brothers Real Est Inc.	Ronald Dean Herrington; Karla Sue	328	534	WD	59 ⁰⁰
SKIP						

City	G.M.D.	L.D.	L.L.	Dimensions	Acreage				
					Return	Deed	Plat	Comp.	Used
		2	729						

Subdivision	Block	Lot	Plat Book	Page
Hill Crest U II	A	33	19	79

Brief Legal Description:



MAP BLOCK PAR SUB

Name On Return:	OLD: 0206A	056	
Name On Deed:	NEW: 0209A	025 Photo	Call No.

2-6A		56
Map	Block	Parcel


Property Address:	Property Acquired From:				
Acquired By:	Deed <input type="checkbox"/> Will <input type="checkbox"/>	Approximate Date Acquired:	Recorded Yes <input type="checkbox"/> No <input type="checkbox"/>	D.B. <input type="checkbox"/> Pg. <input type="checkbox"/>	Size: (Dim. or Ac.)
Bounded By:	N.	S.	E.	W.	

Date	Grantor (From)	Grantee (To)	D.B.	Pg.	Type	W.D. Cons.
1982	Johnson-Turner Land Co. Inc. TURNER, HUE C.	Turner Brothers Real Estate, Inc.	321	846	WD	790
8-82	Turner Brothers Real Est. Inc.	Smith, Rodney S. + Jean M	328	462	WD	59.90

City	G.M.D.	L.D.	L.L.	Dimensions	Acreage				
		2	729		Return	Deed	Plat	Comp.	Used

Subdivision	Block	Lot	Plat Book	Page
Hill Crest U II	A	32		

Brief Legal Description:



MAP BLOCK PAR SUB

Name On Return:	OLD: 0206A	057	
Name On Deed:	NEW: 0209A	026	Col No

2-6A		57
Map	Block	Parcel


Property Address:		Property Acquired From:			
Acquired By:	Deed Will	Approximate Date Acquired:	Recorded Yes No	D.B. Pg.	Size: (Dim. or Ac.)
Bounded By:	N.	S.	E.	W.	

Date	Grantor (From)	Grantee (To)	D.B.	Pg.	Type	W.D. Cons.
1982	Johnson-Turner Land Co. TURNER, HUIE L.	Reece, Charles K. Charlotte Virginia	319	581	WD	790
7-20-82	Reece, Charles K.	Tenney, George Homer, Jr.	326	275	WD	5790

City	G.M.D.	L.D.	L.L.	Dimensions	Acreage				
					Return	Deed	Plat	Comp.	Used
		2	729						

Subdivision	Block	Lot	Plat Book	Page
Hill Crest U II	R	31		

Brief Legal Description:



MAP BLOCK PAR SUB

Name On Return:	OLD: 0206A	058
Name On Deed:	NEW: 0209A	027 P. 10 C. No

2-6A		58
Map	Block	Parcel


Property Address:	Property Acquired From:				
Acquired By:	Deed Will	Approximate Date Acquired:	Recorded Yes No	D.B. Pg.	Size: (Dim. or Ac.)
Bounded By:	N.	S.	E.	W.	

Date	Grantor (From)	Grantee (To)	D.B.	Pg.	Type	W.D. Cons.
5-4-82	Johnson-Turner Land Co. <i>TURNER, NUIE L. et al</i>	James C. Johnson Const. Inc.	321	347	WD	790
5-29-82	James C. Johnson Const. Inc.	Ruth W. Patten, Patrick M. &	323	99	WD	56.40
4-8-87	Ruth W. Patten, Patrick M. &	B. Michael Schlenke, Carol C. &	618	412	WD	80.50

City	G.M.D.	L.D.	L.L.	Dimensions	Acreage				
					Return	Deed	Plat	Comp.	Used
		2	729						

Subdivision	Block	Lot	Plat Book	Page
Hill Crest U II	A	30	19	79

Brief Legal Description:



MAP BLOCK PAR SUB

Name On Return: OLD: 0206A 059

Name On Deed: NEW: 0209A 028 Photo Call

2-6A		59
Map	Block	Parcel


Property Address: [Redacted]

Property Acquired From:

Acquired By: Deed Will Approximate Date Acquired: Recorded Yes No D.B. Pg. Size: (Dim. or Ac.)

Bounded By: N. S. E. W.

Date	Grantor (From)	Grantee (To)	D.B.	Pg.	Type	W.D. Cons.					
5-4-82	Johnson-Turner Land Co. Inc. TURNER, HUIE C.	James C. Johnson Const. Inc. Beverly H.	321	760	WD	790					
7-82	Johnson, C. James Const. Inc.	Davis, Robert H. III	306	832	WD	60.90					
1987	Davis, Beverly H.	Davis, Robert H. III	687	186	WD	-0-					
City		G.M.D.	L.D.	L.L.	Dimensions		Acreage				
[Redacted]			2	729			Return	Deed	Plat	Comp.	Used
Subdivision						Block	Lot	Plat Book	Page		
Hill Crest U II						A	29	19	79		
Brief Legal Description:											



Name On Return:		MAP BLOCK PAR SUB	OLD: 0206A	060		
Name On Deed:			NEW: 0209A	029 photo	Call No.	
Property Address:				Property Acquired From:		
Acquired By:	Deed Will	Approximate Date Acquired:	Recorded Yes No	D.B. Pg.	Size: (Dim. or Ac.)	
Bounded By:	N.	S.	E.	W.		


2-6A		60
Map	Block	Parcel

Date	Grantor (From)	Grantee (To)	D.B.	Pg.	Type	W.D. Cons.
5-4-82	Johnson - Turner hand TURNER, WILIE L.	Anderson, Tommy & Robert A & F Builders Franebarger	321	869	WD	7 ²⁰
11-82	A. & F. Builders	Phillips, Andrew Connie F.	332	559	WD	58 ²⁰

City	G.M.D.	L.D.	L.L.	Dimensions	Acreage				
		2	729		Return	Deed	Plat	Comp.	Used

Subdivision	Block	Lot	Plat Book	Page
Hill Crest U II	A	14		

Brief Legal Description:



MAP BLOCK PAR SUB


Property Acquired From:	OLD: 0206A
Acct. No.	NEW: 0209A

061	
030	Call No

2-6A		61
Map	Block	Parcel

Date	Grantor (From)	Grantee (To)	D.B.	Pg.	Type	W.D. Cons
SKip						
12-4-90	Katherine W. Sikes, Donnie &	Southeast Mortgage Co.	943	63	DWP	-0
12-4-90	Southeast Mortgage Co.	Secretary of Veterans Affairs	943	65	WD	-0
5/91	SECRETARY OF VETERANS AFFAIRS	PRIVETTE, STEVE	1000	255		-0-
3/3/04	PRIVETTE, STEVE	PRIVETTE, VENERANDA G.	6922	413	WD	-0-

City	G.M.D.	L.D.	L.L.	Dimensions	Acreage				
					Return	Deed	Plat	Comp.	Used
		2	729						
Subdivision					Block	Lot	Plat Bk.	Page	
Hill Crest U II					A	13 &			
Brief Legal Description					part of 12 Very small portion				



Name On Return:

Photo	Call No.

2-6A		61
Map	Block	Parcel

Name On Deed:

Property Address:

Property Acquired From:

Acquired By:	Deed Will	Approximate Date Acquired:	Recorded Yes No	D.B. Pg.	Size: (Dim. or Ac.)
--------------	-----------	----------------------------	-----------------	----------	---------------------

Bounded By:	N.	S.	E.	W.
-------------	----	----	----	----

Date	Grantor (From)	Grantee (To)	D.B.	Pg.	Type	W.D. Cons.
2-27-82	Johnson-Turner Land Co. Inc. TURNER, AUIE	Kenny, Herndon Heath, Lloyd	323 317	109 799	Correction WD	90 7
5-29-82	Herndon Heath, Lloyd & Kenny	Sikes, Donnie & Katherine	323	110	WD	55-90
8-83	Sikes, Donnie & Katherine	Brady, Michael Neil & Dawn	366	589	WD	5 ⁰⁰

City	G.M.D.	L.D.	L.L.	Dimensions	Acreage				
		2	729		Return	Deed	Plat	Comp.	Used

Subdivision	Block	Lot	Plat Book	Page
Hill Crest U II	A	13 ¹	19	79

Brief Legal Description: part of 12 (part of) Section

[The page contains extremely faint and illegible text, likely bleed-through from the reverse side of the document. The text is scattered across the page and cannot be transcribed accurately.]

MAP BLOCK PAR SUB


Property	OLD: 0206A	062		2-6A	62	
Acquired From:	NEW: 0209A	031	Call No			
Acct. No.				Map	Block	Parcel

Date	Grantor (From)	Grantee (To)	D.B.	Pg.	Type	W.D.Cons
12-13-90	<i>Estate</i> Holmes, Dorothy Tarpley	Holmes, Roger L., III	933	63	ED	<i>W</i>
9/91	HOLMES, ROGER L III	ELIZABETH A. & CANTERBURY, JEFFREY K.	1058	340	LD	68.00

City	G.M.D.	L.D.	L.L.	Dimensions	Acreage				
		2	729		Return	Deed	Plat	Comp.	Used


Subdivision	Block	Lot	Plat	Bk.	Page
Hill Crest Unit II	A	Pt. of 12	19		79

Brief Legal Description



Name On Return:				2-6A				62		
Name On Deed:				Photo		Call. No.		Map		
Property Address:				Property Acquired From:						
Acquired By:		Deed Will		Approximate Date Acquired:		Recorded Yes No		D.B. Pg.		Size: (Dim. or Ac.)
Bounded By:	N.	S.	E.	W.						

Date	Grantor (From)			Grantee (To)			D.B.	Pg.	Type	W.D.Cons.	
5-4-82	Johnson-Turner Land Corp TURNER, HELEN L.			Mason, Kenneth & W.F. W.F. Padgett			323	534	CWP	0-	
1982	Mason, Kenny & Padgett W.F. Padgett			Holmes, Roger L. III Judith M.			325	671	WD	57 ⁰⁰	
6/18/83	HOLMES, ROGER L. & JUDITH M.			HOLMES, DOROTHY T.			361	16.3	Judg under power	0-	
City		G.M.D.	L.D.	L.L.	Dimensions		Acreage				
			2	729			Return	Deed	Plat	Comp.	Used
Subdivision							Block	Lot	Plat Book	Page	
Hill Crest V II							A	12 ^{Port}	19	79	
Brief Legal Description:											



Recorded 8-7-86

Property	MAP BLOCK	PAR SUB	
Acquired From:	OLD: 0206A	063	
Acct. No.	NEW: 0209A	032 to	Call No


2-6A		63	
Map	Block	Parcel	

Date	Grantor (From)	Grantee (To)	D.B.	Pg.	Type	W.D. Cons
7-1-85	North Ga. Savings & Loan Association	Mortgage Association Federal National Insurance Corp.	467	308	QC	—
8-28-85	Federal National Mortgage Insurance Corp.	Mortgage Guaranty	553	530	SWD	-0-
7-21-86	Mortgage Guaranty	Rogers, Roy L. & Connie F.	553	531	WD	66 ⁷⁰

City	G.M.D.	L.D.	L.L.	Dimensions	Acreage				
					Return	Deed	Plat	Comp.	Used

Subdivision	Block	Lot	Plat Bk.	Page
Hill Crest U. II	A	11	19	79

Brief Legal Description



Name On Return:

Photo	Call No.

2-6A		63
Map	Block	Parcel

Name On Deed:

Property Address:

Property Acquired From:

Acquired By: Deed Will Approximate Date Acquired: Recorded Yes No D.B. Pg. Size: (Dim. or Ac.)

Bounded By: N. S. E. W.

Date	Grantor (From)	Grantee (To)	D.B.	Pg.	Type	W.D.Cons.
4-12-82	Johnson-Turner Land Co. TURNER, AUIE C.	Mason, Kenneth	320	167	WD	6 ⁹⁰
6-25-82	Mason, Kenneth	Sandra K. Hammet, Jeffrey T. &	324	554	WD	56 ⁹⁰
9-10-84	Sandra K. Hammet, Jeffrey T. &	North Br. Savings & Loan Association, Inc.	423	145	WD	-0-

City	G.M.D.	L.D.	L.L.	Dimensions	Acreage				
		2	729		Return	Deed	Plat	Comp.	Used

Subdivision	Block	Lot	Plat Book	Page
Hill Crest U II	A	11	19	79

Brief Legal Description:



MAP BLOCK PAR SUB

OLD: 0206A	064	
NEW: 0209A	033.oto	Call No

2-6A		64
Map	Block	Parcel


Property Acquired From:
Acct. No. 404

Date	Grantor (From)	Grantee (To)	D.B.	Pg.	Type	W.D. Cons
6-6-86	Scowden, Craig Whiting	Scowden, Donna Lynn	537	200	QCD	30 ⁰⁰
9-19-86	Scowden, Donna Lynn Ellen	Gasque, Mason R. & Connie F.	566	139	WD	74 ⁵⁰
8-5-88	Gasque, Mason R. & Ellen	Rogers, Roy L. &	734	263	WD	2 ⁰⁰

City	G.M.D.	L.D.	L.L.	Dimensions	Acreage			
		2	712 729		Return	Deed	Plat Comp.	Used

Subdivision	Block	Lot	Plat Bk.	Page
Hill Crest U II	A	10	19	79

Brief Legal Description



Name On Return:

Photo	Call No.

2-6A		64
Map	Block	Parcel

Name On Deed:

Property Address:

Property Acquired From:

Acquired By:	Deed Will	Approximate Date Acquired:	Recorded Yes No	D.B. Pg.	Size (Dim. or Ac.)
--------------	-----------	----------------------------	-----------------	----------	--------------------

Bounded By:	N.	S.	E.	W.
-------------	----	----	----	----

Date	Grantor (From)	Grantee (To)	D.B.	Pg.	Type	W.D. Cons.					
3-18-82	Johnson-Turner Land Co. TURNER, AUIE L.	Mason, Kenneth	318	756	WD	69 ⁰⁰					
6-22-82	Mason, Kenneth	Beers, Louise Donna B.	324	693	WD	57 ⁹⁰					
4-26-84	Beers, Louise	Scowden, Craig W. &	395	574	WD	60 ⁰⁰					
	City	G.M.D.	L.D.	L.L.	Dimensions		Acreage				
			2	712 729			Return	Deed	Plat	Comp.	Used
	Subdivision				Block	Lot	Plat Book	Page			
	Hill Crest U #				A	10	19	79			
Brief Legal Description:											



MAP BLOCK PAR SUB

OLD: 0206A

065

Property Acquired From:

Acct. No. *Add. 402* NEW: 0209A

034to

Call

<i>2-6A</i>		<i>65</i>
Map	Block	Parcel

Date	Grantor (From)	Grantee (To)	D.B.	Pg.	Type	W.D. Cons
<i>3-26-86</i>	<i>Robinson, Debra Lynn</i>	<i>Port, Robert R. & Joan D.</i>	<i>522</i>	<i>486</i>	<i>WD</i>	<i>7/1-20</i>

City	G.M.D.	L.D.	L.L.	Dimensions	Acreage			
					Return	Deed	Plat Comp.	Used
		<i>2</i>	<i>7/2</i> <i>729</i>					
Subdivision					Block	Lot	Plat Bk.	Page
<i>Hill Crest Unit II</i>					<i>A</i>	<i>9</i>	<i>19</i>	<i>79</i>
Brief Legal Description								



"Duplicate"

Name On Return:

Photo	Call No.

2-6A		65
Map	Block	Parcel

Name On Deed:

Property Address:

Property Acquired From:

Acquired By:	Deed Will: <input type="checkbox"/> <input type="checkbox"/>	Approximate Date Acquired:	Recorded Yes <input type="checkbox"/> No <input type="checkbox"/>	D.B. Pg.	Size: (Dim. or Ac.)
--------------	--------------------------------------------------------------	----------------------------	-------------------------------------------------------------------	----------	---------------------

Bounded By:	N.	S.	E.	W.
-------------	----	----	----	----

Date	Grantor (From)			Grantee (To)		D.B.	Pg.	Type	W.D. Cons.	
3-20-86 1981	Turner - Huie L. Etal			Mason, Kenneth		522 315	484 54	WD WD	090 690	
4-24-82	Mason, Kenneth			Robinson, Charles Robert Debra Lynn		320	937	WD	5490	
3-20-86	Robinson, Charles Robert			Robinson, Debra Lynn		522	485	WD	100	
City		G.M.D.	L.D.	L.L.	Dimensions	Acreage				
			2	712 729		Return	Deed	Plat	Comp.	Used
Subdivision						Block	Lot	Plat Book	Page	
Hill Crest Unit II						A	9	19	79	
Brief Legal Description:										



Name On Return:

Photo Call No.

2-6A
Map Block Parcel
65

Name On Deed:

Property Address:

Property Acquired From:

Acquired By: Deed Will Approximate Date Acquired: Recorded Yes No D.B. Pg. Size (Dim. or Ac.)


Bounded By: N. S. E. W.

Date	Grantor (From)	Grantee (To)	D.B.	Pg.	Type	W.D.Cons.
	TURNER, AURIE L. JR					

City	G.M.D.	L.D.	L.L.	Dimensions	Acreage				
		2	712 729		Return	Deed	Plat	Comp.	Used

Subdivision Block Lot Plat Book Page
Hill Crest U II A 9

Brief Legal Description:



Name On Return:	OLD: 0206A	066		
Name On Deed:	NEW: 0209A	035 photo	Call No	

2-6A		66
Map	Block	Parcel

Property Address:		Property Acquired From:			
Acquired By:	Deed Will	Approximate Date Acquired:	Recorded Yes No	D.B. Pg.	Size (Dim. or Ac.)
Bounded By:	N.	S.	E.	W.	

Date	Grantor (From)	Inc	Grantee (To)	D.B.	Pg.	Type	W.D. Cons.
2-25-82	Johnson-Turner Land		Huie L. Turner	319	435	CWD	
	TURNER, Huie L.		Nerndon, J.W. &	318	192	WD	6 ⁹⁰
5-29-82	Huie L. Turner		Deborah I.				
	Nerndon, J.W. &		Nulsey, Kenneth G. &	323	89	WD	56 ⁹⁰
6-4-87	Deborah I.		Mozelle L.				
	Nulsey, Kenneth G. &		Blalock, Larry E. &	631	525	WD	83 ⁰⁰

City	G.M.D.	L.D.	L.L.	Dimensions	Acreage				
		2	712		Return	Deed	Plat	Comp.	Used
			729						

Subdivision	Block	Lot	Plat Book	Page
Hill Crest U II	A	8	19	79

Brief Legal Description:



Name On Return: OLD: 0206A
 Name On Deed: NEW: 0209A

067
 036 note Call No.

2-6A 67
 Map Block Parcel

Property Address: 106 Hillcrest Drive
 Property Acquired From:

Acquired By: Deed Will _____
 Approximate Date Acquired: Recorded Yes No _____
 D.B. Pg. Size: (Dim. or Ac.)

Bounded By: N. S. E. W.

Date	Grantor (From)	Grantee (To)	D.B.	Pg.	Type	W.D. Cogs.
5-1-82	Johnson-Turner Land Co. TURNER, Huie L.	Turner Brothers Real Estate Inc.	318 323	710	WD	6.18
5-1-82	Turner Brothers Real Estate Inc.	Huntley, Donald R. & Deborah B.	321	138	WD	57.50
11-20-86	Huntley, Donald R. & Deborah B.	Fraser, Sally L.	582	359	WD	70.90

City	G.M.D.	L.D.	L.L.	Dimensions	Acreage				
		2	712 729		Return	Deed	Plat	Comp.	Used

Subdivision	Block	Lot	Plat Book	Page
Hill Crest V II	A	6	19	80

Brief Legal Description:



MAP BLOCK PAR SUB

Name On Return:	OLD: 0206A	068	
Name On Deed:	NEW: 0209A	037	Photo Call No.

2-6A		68
Map	Block	Parcel


Property Address:	Property Acquired From:				
Acquired By:	Deed Will	Approximate Date Acquired:	Recorded Yes No	D.B. Pg.	Size (Dim. or Ac.)
Bounded By:	N.	S.	E.	W.	

Date	Grantor (From)	Grantee (To)	D.B.	Pg.	Type	W.D. Cons.
5-1-82	Johnson-Turner Land Co. TURNER, HUIE C.	Turner Brothers Real Estate, Inc.	318 323	711 294	WD CWD	6.90 -0-
5-1-82	Turner Brothers Real Estate, Inc.	Roberson, James T. & Brenda M.	321	124	WD	57 ⁹⁰
6-12-86	Roberson, James T.	Roberson, Brenda M.	546	156	WD	-0-

City	G.M.D.	L.D.	L.L.	Dimensions	Acreage				
		2	729		Return	Deed	Plat	Comp.	Used

Subdivision	Block	Lot	Plat Book	Page
Hill Crest U II	A	7	19	79

Brief Legal Description:



MAP BLOCK PAR SUB

Property OLD: 0206A 099

Acquired From:

Acct. No. 299 NEW: 0209A

038

2-6A		99
Map	Block	Parcel

Date	Grantor (From)	Grantee (To)	D.B.	Pg.	Type	W.D. Cons
4-15-87	Castleberry, ^{Bruce} DAVID	Castleberry DAVID A	624	594	WD	1 ⁰⁰
6/1/88	Castleberry, ^{Paulette} David B. & T	Peppers, ^{Paulette H.} H. Roy T	720	580	W	88 ²⁰

City	G.M.D.	L.D.	L.L.	Dimensions	Acreage				
		2	729		Return	Deed	Plat	Comp.	Used

Subdivision	Block	Lot	Plat Bk.	Page
Hill Crest III		15	21	17

Brief Legal Description



Name On Return:

Photo	Call No.

2-6A		99
Map	Block	Parcel

Name On Deed:

Property Address:

Property Acquired From:

Acquired By: Deed Will: Approximate Date Acquired: Recorded Yes No: D.B. Pg.: Size: (Dim. or Ac.)

Bounded By: N. S. E. W.

Date	Grantor, (From)	Grantee (To)	D.B.	Pg.	Type	W.D.Cons.
9-82	JOHNSON & TURNER LAND Co.	Mason Kenneth	329	279	WD	8 ⁵⁰
4/8/83	Mason, Kenneth	Paulette H. Castleberry, David Bruce	356	396	W	60 ²⁰
4-22-97	Mason, Kenneth	Paulette H. Castleberry, DAVID BRUCE	620	27	QCD	-0-

City	G.M.D.	L.D.	L.L.	Dimensions	Acreage				
		2	729		Return	Deed	Plat	Comp.	Used

Subdivision	Block	Lot	Plat Book	Page
Hill Crest V III		15	21	17

Brief Legal Description:

THE UNIVERSITY OF CHICAGO

MAP BLOCK PAR SUB

OLD: -0206A

100

NEW: 0209A

039

Call No

Property Acquired From:
Acct. No. 297 *Hillcrest Grade*


2-6A		100
Map	Block	Parcel

Date	Grantor (From)	Grantee (To)	D.B.	Pg.	Type	W.D.Cons
7-14-89	Rebecca E. Thomas Worley, Steven D. &	Lincoln Service Corp.	819	462	DUP	-0-
9-14-89	Lincoln Service Corp. Urban Development	Housing & Urban Development Secretary, Department of	819	472	WD	-0-
1-5-90	Secretary of Housing &	AKIA Gregory Keith Martin Martin, Gregory K.	844	418	SWD	-0-

City	G.M.D.	L.D.	L.L.	Dimensions	Acreage				
					Return	Deed	Plat	Comp.	Used

Subdivision	Block	Lot	Plat Bk.	Page

Brief Legal Description



Name On Return:

Photo	Call No.

2-6A		100
Map	Block	Parcel

Name On Deed:

Property Address: *297 Hillcrest Circle*

Property Acquired From:

Acquired By: Deed Will Approximate Date Acquired: Recorded Yes No D.B. Pg. Size: (Dim. or Ac.)

Bounded By: N. S. E. W.

Date	Grantor (From)	Grantee (To)	D.B.	Pg.	Type	W.D. Cons.
9-22	JOHNSON & TURNER LAND CO.	Mason, Kenneth	329	278	WD	8.50
9-23-83	Mason, Kenneth	Creekmore, Loyde Russell	356	328	W	64.00
12-1-86	Creekmore, Loyde Russell	Worley, Steven D. & Rebecca E. Thomas	596	599	W/D	79.58

City	G.M.D.	L.D.	L.L. #	Dimensions	Acreage				
		2	729		Return	Deed	Plat	Comp.	Used

Subdivision	Block	Lot	Plat Book	Page
<i>Hill Crest S III</i>		16	21	17

Brief Legal Description:



MAP BLOCK PAR SUB

Name On Return: OLD: 0206A

101

2-6A		101
Map	Block	Parcel

Name On Deed: NEW: 0209A

0400 to Col. No

Property Address: 295 Hill Crest Circle

Property Acquired From:

Acquired By: Deed Will: Approximate Date Acquired: Recorded Yes No: D.B. Pg. Size: (Dim. or Ac.)


Bounded By: N. S. E. W.

Date	Grantor, (From)	Grantee (To)	D.B.	Pg.	Type	W.D.Cons.
9-82	Johnson & Jernier Land Co.	Reece, Charles K.	338	18	WD	9.50
4/23/83	Reece, Charles Lynn R.	Wood, Michael D. &	355	42	W	64.20
5-11-84	Wood, Michael D. & Lynn R.	Day, Larry R.	405	593	WD	69.90

City	G.M.D.	L.D.	L.L.	Dimensions	Acreage				
					Return	Deed	Plat	Comp.	Used
		2	729						

Subdivision	Block	Lot	Plat Book	Page
Hill Crest V III		17	21	17

Brief Legal Description:



Name On Return:	MAP BLOCK PAR SUB OLD: 0206A 102	2-6A		102
Name On Deed:	NEW: 0209A 041	Map	Block	Parcel

Property Address:	Property Acquired From:
-------------------	-------------------------

Acquired By:	Deed Will	Approximate Date Acquired:	Recorded Yes No	D.B. Pg.	Size (Dim. or Ac.)
--------------	-----------	----------------------------	-----------------	----------	--------------------

Bounded By:	N.	S.	E.	W.
-------------	----	----	----	----

Date	Grantor (From)	Grantee (To)	D.B.	Pg.	Type	W.D. Cons.
9-82	Johnson & Turner Land Co.	Bass, Pat & Pitts, David	449 331	431 413	CW WD	8.50
4-1-83	Pitts, David & Pat Bass	Cox, Jeffrey F. & Vivian S.	357	354	WD	62 ⁰⁰

City	G.M.D.	L.D.	L.L.	Dimensions	Acreage				
					Return	Deed	Plat	Comp.	Used
		2	729						

Subdivision	Block	Lot	Plat Book	Page
Hill Crest V-III		18	21	17

Brief Legal Description:

10-10-68

10-10-68

10-10-68

10-10-68

10-10-68

10-10-68

10-10-68

10-10-68

10-10-68

10-10-68

10-10-68

10-10-68

10-10-68

Name On Return:	MAP BLOCK PAR SUB	OLD: 0206A	103
Name On Deed:	NEW: 0209A	042	

2-6A		103
Map	Block	Parcel

Property Address:	Property Acquired From:
-------------------	-------------------------

Acquired By:	Deed Will	Approximate Date Acquired:	Recorded Yes No	D.B. Pg.	Size (Dim. or Ac.)
--------------	-----------	----------------------------	-----------------	----------	--------------------

Bounded By:	N.	S.	E.	W.
-------------	----	----	----	----

Recorded 3-18-83

Date	Grantor (From)	Grantee (To)	D.B.	Pg.	Type	W.D. Cons.
9/15/82	Johnson & Turner Land Co.	Turner Bros. Real Est	343	497	W	850
9/23/83	Turner Bros. Real Est.	Lea Ann Medders, Donald A. &	356	137	W	6350
11-2-89	Medders, Donald A.	Medders, Lea Ann	830	449	DCD	

City	G.M.D.	L.D.	L.L.	Dimensions	Acreage				
		2	729		Return	Deed	Plat	Comp.	Used

Subdivision	Block	Lot	Plat Book	Page
Hill Crest V III		19		

Brief Legal Description:

MAP BLOCK PAR SUB

OLD: 0206A 104

Property
Acquired From:
Acct. No.

NEW: 0209A 043


2-6A		104
Map	Block	Parcel

Date	Grantor (From)	Grantee (To)	D.B.	Pg.	Type	W.D. Cons
8-25-86	Barbara A. Hotalen, Thomas W. &	Donna J. Paramore VASSANJE, N. Don &	561	361	WD	7259

City	G.M.D.	L.D.	L.L.	Dimensions	Acreage				
		2	729		Return	Deed	Plat	Comp.	Used

Subdivision	Block	Lot	Plat Bk.	Page
Hill Crest Unit III		20	21	17

Brief Legal Description



Name On Return:

Photo	Call No.

2-6A		104
Map	Block	Parcel

Name On Deed:

Property Address:

Property Acquired From:

Acquired By:	Deed Will: <input type="checkbox"/> <input type="checkbox"/>	Approximate Date Acquired:	Recorded Yes <input type="checkbox"/> No <input type="checkbox"/>	D.B. Pg.	Size: (Dim. or Ac.)
--------------	--------------------------------------------------------------	----------------------------	-------------------------------------------------------------------	----------	---------------------

Bounded By:	N.	S.	E.	W.
-------------	----	----	----	----

Date	Grantor (From)	Grantee (To)	D.B.	Pg.	Type	W.D. Cons.
9-82	Johnson & Turner Land Co.	Turner Brothers Real Est. Inc.	332	207	WD	852
12-82	Turner Brothers Real Est. Inc. Susan R.	Bartlett, Brian Frank	336	334	WD	61.00
9-24-84	Bartlett, Brian Frank & Susan R.	Hotalen, Thomas W.	420	55	WD	2630

City	G.M.D.	L.D.	L.L.	Dimensions	Acreage				
		2	729		Return	Deed	Plat	Comp.	Used

Subdivision	Block	Lot	Plat Book	Page
Hill Crest VIII		20	21	17

Brief Legal Description:




Name On Return:	MAP BLOCK PAR. SUB.	OLD: 0206A	105	2-6A		105
Name On Deed:	NEW: 0209A	044	Ch No	Map	Block	Parcel

Property Address:	287 Hill Crest Circle		Property Acquired From:			
Acquired By:	Deed Will	Approximate Date Acquired:	Recorded Yes No	D.B. Pg.	Size: (Dim. or Ac.)	
Bounded By:	N.	S.	E.	W.		

Date	Grantor (From)	Grantee (To)	D.B.	Pg.	Type	W.D. Cons.
1/17/83	Jopson & Turner Land Co.	Turner Bros. Real Est.	355	489	W	850
12-83	Turner Brothers Real Est.	Conn, Timothy J. & Lori D.	376	137	WD	100 ⁰⁰

City	G.M.D.	L.D.	L.L.	Dimensions	Acreage				
		2	229		Return	Deed	Plat	Comp.	Used
Subdivision					Block	Lot	Plat Book	Page	
Hill Crest U III						21			

Brief Legal Description:



Name On Return:	MAP BLOCK PAR SUB OLD: 0206A 106
Name On Deed:	NEW: 0209A 045

2-6A		106
Map	Block	Parcel

Property Address: 288 Hill Crest Circle	Property Acquired From:
-----------------------------------------	-------------------------

Acquired By: _____	Deed Will: _____	Approximate Date Acquired: _____	Recorded Yes _____ No _____	D.B. _____ Pg. _____	Size: (Dim. or Ac.) _____
--------------------	------------------	----------------------------------	-----------------------------	----------------------	---------------------------


Bounded By:	N. _____	S. _____	E. _____	W. _____
-------------	----------	----------	----------	----------

Date	Grantor (From)	Grantee (To)	D.B.	Pg.	Type	W.D.Cons.
3/18/83	Johnson & Turner Land Co.	Turner Bros. Real Est.	355	493	W	2 ⁰⁰
4-26-84	Turner Brothers Real Estate	Hatti J. Duncan, William G. &	398	174	WD	77 ⁰⁰

City	G.M.D.	L.D.	L.L.	Dimensions	Acreage				
		2	729		Return	Deed	Plat	Comp.	Used

Subdivision	Block	Lot	Plat Book	Page
Hill Crest VIII		22	22	63

Brief Legal Description:



Name On Return:	MAP BLOCK PAR SUB	OLD: 0206A	107
Name On Deed:		NEW: 0209A	046

2-6A		107
Map	Block	Parcel

Property Address:	Property Acquired From:
-------------------	-------------------------

Acquired By:	Deed Will	Approximate Date Acquired:	Recorded Yes No	D.B. Pg.	Size (Dim. or Ac.)
--------------	-----------	----------------------------	-----------------	----------	--------------------

Bounded By:	N.	S.	E.	W.
-------------	----	----	----	----

Date	Grantor (From)	Grantee (To)	D.B.	Pg.	Type	W.D.Cons.
9/15/82	Johnson & Turner Land Co.	Turner Bros. Real Est.	355	490	W	850
9-20-83	Turner Bros Real Est.	Edmondson, Elizabeth	367	408	W	7150

City	G.M.D.	L.D.	L.L.	Dimensions	Acreage				
					Return	Deed	Plat	Comp.	Used
		2	729						

Subdivision	Block	Lot	Plat Book	Page
Hill Crest V III		23	22	63

Brief Legal Description:

Recorded 6/21/83



Name On Return:	MAP BLOCK	PAR SUB
OLD: 0206A	108	
Name On Deed:	NEW: 0209A	047 's
		City No

2-6A		108
Map	Block	Parcel

Property Address:	292 Hillcrest Circle	Property Acquired From:
-------------------	----------------------	-------------------------

Acquired By:	Deed Will	Approximate Date Acquired:	Recorded Yes No	D.B. Pg.	Size (Dim. or Ac.)
--------------	-----------	----------------------------	-----------------	----------	--------------------

Bounded By:	N.	S.	E.	W.
-------------	----	----	----	----


Date	Grantor (From)	Grantee (To)	D.B.	Pg.	Type	W.D. Cons.
11/5/82	Johnson & Turner Land Co.	Turner Bros Real Est.	343	498	W	8 ⁰⁰
7-29-83	Turner Bros Real Est.	Nancy L. Nancy Alvin R. &	361	370	WD	169 ⁰⁰
7-3-84	Nancy L. Nancy Nancy Alvin R. &	Jean/Kathleen Warren Warren, Brian W. &	803	107	WD	13 ⁰⁰

City	G.M.D.	L.D.	L.L.	Dimensions	Acreage				
		2	729		Return	Deed	Plat	Comp.	Used

Subdivision	Block	Lot	Plat Book	Page
Hill Crest V III		24	21	52

Brief Legal Description:

Recorded 3-18-83




Name On Return:	MAP: 0206A	BLOCK:	PAR: 109	SUB:	2-6A	109
Name On Deed:	NEW: 0209A	048: photo	Call No.		Map	Block
Property Address:	Property Acquired From:					
Acquired By:	Deed Will	Approximate Date Acquired:	Recorded Yes No	D.B. Pg.	Size: (Dim. or Ac.)	
Bounded By:	N.	S.	E.	W.		

Date	Grantor (From)	Grantee (To)	D.B.	Pg.	Type	W.D. Cons.
1-11-84 2/23/83	Johnson & Turner Land Co.	James C. Johnson Const	382 277	216 527	CWD W	—
1-17-84	James C. Johnson Const Inc	Deborah W. Kenny, Michael J. &	382	217	WD	67 ⁰⁰

City	G.M.D.	L.D.	L.L.	Dimensions	Acreage				
		2	729		Return	Deed	Plat	Comp.	Used
Subdivision					Block	Lot	Plat Book	Page	
Hill Crest III						25	21	52	

Brief Legal Description:



Name On Return:	MAP BLOCK PAR SUB OLD: 0206A	111		
Name On Deed:	NEW: 0209A	049		
		2-6A		111
		Map	Block	Parcel


Property Address:	Property Acquired From:			
Acquired By:	Deed Will	Approximate Date Acquired:	Recorded Yes No	D.B. Pg. Size (Dim. or Ac.)
Bounded By:	N.	S.	E.	W.

Date	Grantor (From)	Grantee (To)	D.B.	Pg.	Type	W.D. Cons.
11/6/82	1411 Grantor & Turner Land Co.	James C. Johnson Const.	343	225	W	850
3/1/83	James C. Johnson Const.	Nancy B. Vermans, Parks Lee, II	343	226	W	5920

City	G.M.D.	L.D.	L.L.	Dimensions	Acreage				
		I	729		Return	Deed	Plat	Comp.	Used
Subdivision					Block	Lot	Plat Book	Page	
Hill Crest VIII						17			

Brief Legal Description:

Recorded 3-14-83



Property Acquired From:	MAP .. BLOCK PAR SUB	OLD: 0206A	112	
Acct. No. - 298	NEW: 0209A	050to	Call No	

2-6A		112
Map	Block	Parcel

Date	Grantor (From)	Grantee (To)	D.B.	Pg.	Type	W.D.Cons
8-24-88	Callahan, Kevin J. & Juli J.	Arnold, Jim & Lisa	737	101	WD	5-90

City	G.M.D.	L.D.	L.L.	Dimensions	Acreage				
		2	729		Return	Deed	Plat	Comp.	Used
Subdivision					Block	Lot	Plat Bk.	Page	
Hill Crest U.III						28	21	17	
Brief Legal Description									



Name On Return:

Photo	Call No.

2-6A		112
Map	Block	Parcel

Name On Deed:

Property Address: *298 Hill Crest*

Property Acquired From:

Acquired By:	Deed Will: <input type="checkbox"/> <input type="checkbox"/>	Approximate Date Acquired:	Recorded Yes <input type="checkbox"/> No <input type="checkbox"/>	D.B. Pg.:	Size: (Dim. or Ac.)
--------------	--------------------------------------------------------------	----------------------------	-------------------------------------------------------------------	-----------	---------------------


Bounded By:	N.	S.	E.	W.
-------------	----	----	----	----

Date	Grantor (From)	Grantee (To)	D.B.	Pg.	Type	W.D. Cons.
9-82	<i>Johnson & Turner Land Co.</i>	<i>Johnson, James C. Const. Inc.</i>	335	426	WD	8.50
2/83	<i>Johnson, James C. Const.</i>	<i>Pamela J. Avery, Kenneth L. &</i>	340	328	WD	58 ³⁰
3-18-87	<i>Pamela J. Avery, Kenneth L. &</i>	<i>Juli J. Callahan, Kevin J. &</i>	615	223	WD	75 ⁵⁰

City	G.M.D.	L.D.	L.L.	Dimensions	Acreage				
		2	729		Return	Deed	Plat	Comp.	Used

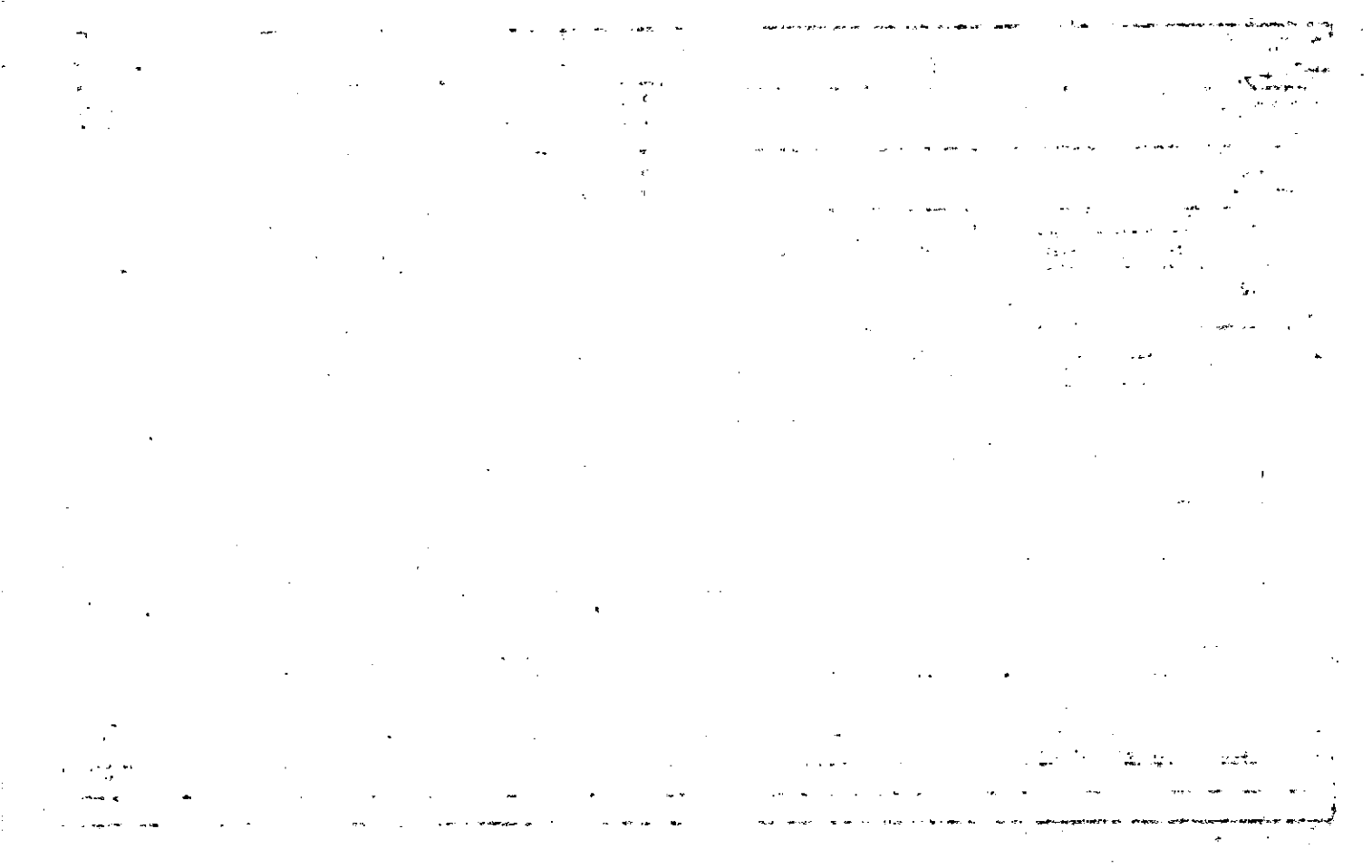
Subdivision	Block	Lot	Plat Book	Page
<i>Hill Crest V III</i>		28	21	17

Brief Legal Description:



Name On Return:		MAP BLOCK	PAR SUB	113		2-6A		113
Name On Deed:		NEW: 0209A	051 Photo	Call No.		Map	Block	Parcel
Property Address:			Property Acquired From:					
Acquired By:	Deed Will	Approximate Date Acquired:	Recorded Yes No	D.B.	Pg.	Size: (Dim. or Ac.)		
Bounded By:	N.	S.	E.	W.				

Date	Grantor (From)	Grantee (To)	D.B.	Pg.	Type	W.D. Cons.					
9-82	Johnson & Turner Land Co.	Stoner, Ralph	329	359	WD	8 ⁵⁰					
2-17-83	Stoner, Ralph	Susan E. Babjak, Sidney T.	361	450	WD	6390					
12-14-87	Babjak, Sidney T. & Susan E.	Simmons, Irene Long	682	382	WD	71 ⁵⁰					
City		G.M.D.	L.D.	L.L.	Dimensions		Acreage				
			2	729			Return	Deed	Plat	Comp.	Used
Subdivision					Block	Lot	Plat Book	Page			
Hill Crest VIII						36	21	17			
Brief Legal Description:											



Name On Return:	MAP BLOCK OLD: 0206A	PAR SUB 1:14	2-6A		114
Name On Deed:	NEW: 0209A	052 lots	Call No	Map	Block Parcel
Property Address:	Property Acquired From:				
Acquired By:	Deed Will	Approximate Date Acquired:	Recorded Yes No	D.B. Pg.	Size: (Dim. or Ac.)
Bounded By:	N.	S.	E.	W.	

Date	Grantor (From)	Grantee (To)	D.B.	Pg.	Type	W.D. Cons.
9-82	Johnson, Turner Land Co.	WCK Investments, Inc.	333	118	120	8 ^{ED}
4/23/83	WCK Investments	M ^{rs} Farland, Gregory M.	357	86	W	58 ⁹⁰

City	G.M.D.	L.D.	L.L.	Dimensions	Acreage				
		2	729		Return	Deed	Plat	Comp.	Used
Subdivision					Block	Lot	Plat Book	Page	
Hill Crest V III						37			

Brief Legal Description:



MAP BLOCK PAR SUB

OLD: 0206A

115

Property

Acquired From:

NEW: 0209A

053 to


<i>2-6A</i>		<i>115</i>
Map	Block	Parcel

Date	Grantor (From)	Grantee (To)	D.B.	Pg.	Type	W.D. Cons
<i>3-15-89</i>	<i>Rhoda K. Washington, G. Bruce &</i>	<i>Peggy L. Buntin, Henry L. ;</i>	<i>782</i>	<i>352</i>	<i>WD</i>	<i>14¹⁰</i>

City	G.M.D.	L.D.	L.L.	Dimensions	Acreage				
					Return	Deed	Plat	Comp.	Used
		<i>2</i>	<i>729</i>						

Subdivision	Block	Lot	Plat Bk.	Page
<i>Hill Crest U III</i>		<i>38</i>	<i>21</i>	<i>17</i>

Brief Legal Description



Name On Return:

Photo Call No.

2-6A 115
Map Block Parcel

Name On Deed:

Property Address:

Property Acquired From:

Acquired By: Deed Will Approximate Date Acquired: Recorded Yes No D.B. Pg. Size: (Dim. or Ac.)


Bounded By: N. S. E. W.

Date	Grantor, (From)	Grantee (To)	D.B.	Pg.	Type	W.D. Cons.
11-82	Johnson & Turner Land Co.	Fronebarger, Robert Anderson, Tommy &	333	309	WD	85 ⁰⁰
3/18/83	Fronebarger, Robert Anderson, Tommy &	Johnson, James C. Const.	347	525	W	5 ⁰⁰
9-83	Johnson, James C. Const.	Washington, G. Bruce & Rhoda F.	371	210	WD	61 ⁰⁰

City	G.M.D.	L.D.	L.L.	Dimensions	Acreage				
		2	729		Return	Deed	Plat	Comp.	Used

Subdivision: Hill Crest V III Block: Lot: 38 Plat Book: Page:

Brief Legal Description:



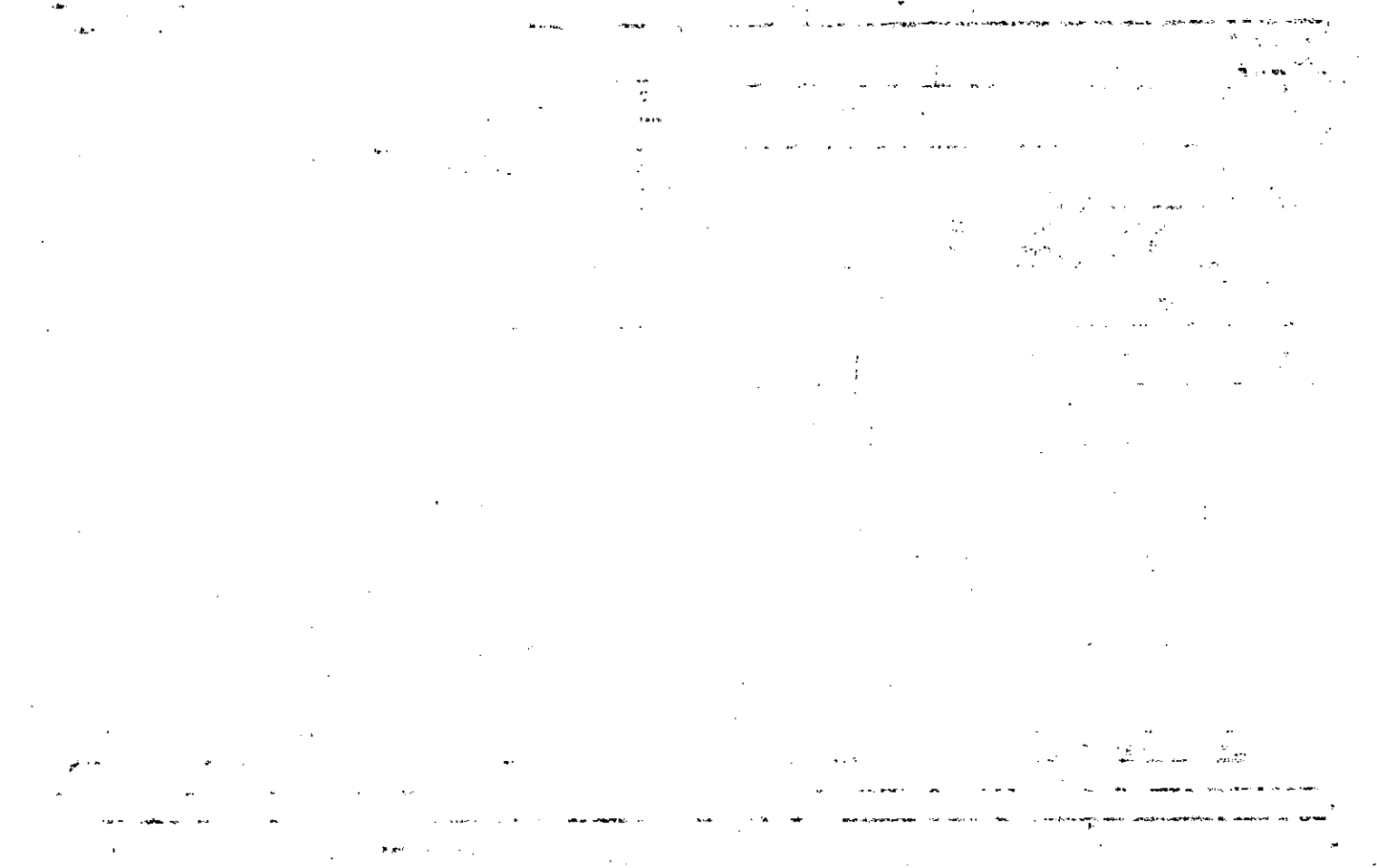
Name On Return:	MAP BLOCK	PAR. SUB	OLD: 0206A	116	2-6A		116
Name On Deed:	NEW: 0209A	054			Map	Block	Parcel

Property Address:	405 Hillcrest Way		Property Acquired From:	
Acquired By:	Deed <input type="checkbox"/> Will <input type="checkbox"/>	Approximate Date Acquired:	Recorded Yes <input type="checkbox"/> No <input type="checkbox"/>	D.B. Pg. Size: (Dim. or Ac.)
Bounded By:	N.	S.	E.	W.

Date	Grantor, (From)	Grantee (To)	D.B.	Pg.	Type	W.D. Cons.
3/18/83	Johnson & Turner Land Co.	Johnson, James C. Const	355	335	W	200
7-83	Johnson, James C. Const	Kelly, Michael L. Cynthia N.	360	25	WD	64 ⁰⁰
8-19-87	Kelly, Michael L. Cynthia N.	Adams, Barry Michael	654	62	WD	79 ⁹⁰

City	G.M.D.	L.D.	L.L.	Dimensions	Acreage				
					Return	Deed	Plat	Comp.	Used
		2	229						
Subdivision					Block	Lot	Plat Book	Page	
Hill Crest VII						39			

Brief Legal Description:



MAP BLOCK PAR SUB

OLD: 0206A

117

NEW: 0209A

055

Photo

Call No

2-6A

117

Map

Block


Parcel

Date	Grantor (From)	Grantee (To)	D.B.	Pg.	Type	W.D.Cons
8-28-90	Liles, Frances E.	Peterson, Harry & Barbara	972	290	WD	100

City	G.M.D.	L.D.	L.L.	Dimensions	Acreage			
					Return	Deed	Plat	Comp.
		2	729					

Subdivision	Block	Lot	Plat Bk.	Page
Hill Crest Unit III		40	21	17

Brief Legal Description



Name On Return:

Photo Call No.

2-6A 117
Map Block Parcel

Name On Deed:

Property Address:


Property Acquired From:

Acquired By: Deed Will Approximate Date Acquired: Recorded Yes No D.B. Pg. Size: (Dim. or Ac.)

Bounded By: N. S. E. W.

Recorded 3-18-83

Date	Grantor (From)	Grantee (To)	D.B.	Pg.	Type	W.D. Cons.			
9/15/82	Johnson & Turner Land Co.	Turner Bros. Real Est.	343	499	W	1250			
8-83	Turner Brothers Real Est.	Liles Frances E.	368	144	WD	6800			
12/1/90	Liles, Frances E.	Barbara Peterson Happy &	950	277	W	—			
City		G.M.D.	L.D.	LL	Dimensions		Acreage		
			2	729	Return	Deed	Plat	Comp.	Used
Subdivision					Block	Lot	Plat Book	Page	
Hill Crest V III						40	21	17	
Brief Legal Description:									



MAP BLOCK PAR SUB.
 Name On Return: OLD: 0206A 118
 Name On Deed: NEW: 0209A 056 118

2-6A		118
Map	Block	Parcel

Property Address: _____ Property Acquired From: _____

Acquired By: Deed Will _____ Approximate Date Acquired: _____ Recorded Yes No _____ D.B. Pg. _____ Size: (Dim. or Ac.) _____

Bounded By: N. _____ S. _____ E. _____ W. _____

Date	Grantor (From)	Grantee (To)	D.B.	Pg.	Type	W.D. Cons.
9-82	<i>Johnson & Turner Land Co.</i>	<i>Turner Brothers Real Est. Inc.</i>	332	204	WD	8.50
11-82	<i>Turner Brothers Real Est. Inc.</i>	<i>Butterworth, William Thomas</i>	332	822	WD	60.46
8-13-86	<i>Butterworth, William Thomas</i>	<i>Butterworth, William Thomas Ferri Lyn</i>	557	460	WD	-0-

City	G.M.D.	L.D.	L.L.	Dimensions	Acreage				
		2	729		Return	Deed	Plat	Comp.	Used

Subdivision	Block	Lot	Plat Book	Page
<i>Hill Crest N III</i>		41	21	17

Brief Legal Description: _____

(over)

... ..

... ..

Name On Return:	MAP BLOCK	PAR SUB
OLD: 0206A	119	
Name On Deed:	NEW: 0209A	057


2-6A		119
Map	Block	Parcel

Property Address: 320 Hillcrest Circle	Property Acquired From:			
Acquired By: Deed Will	Approximate Date Acquired:	Recorded Yes No	D.B. Pg.	Size: (Dim. or Ac.)
Bounded By:	N.	S.	E.	W.

Date	Grantor (From)	Grantee (To)	D.B.	Pg.	Type	W.D.Cons.
9-15-82	Johnson & Turner Land Co.	Construction, Inc Johnson, James C.	352 338	648 602	CWD WD	12 50
5/28/83	Johnson, James C. Const.	Wood, William S.	353	1	W	64 90
4-30-87	Wood, William S.	Wood, William S. & Sandra Leigh	6029	146	WD	-0-

City	G.M.D.	L.D.	L.L.	Dimensions	Acreage				
		2	729		Return	Deed	Plat	Comp.	Used
Subdivision				Block	Lot	Plat Book	Page		
Hill Crest V III					42	21	17		

Brief Legal Description:



Name On Return:	OLD: 0206A	120	2-6A		120
Name On Deed:	NEW: 0209A	0580	Call No	Map	Block Parcel

Property Address:	Property Acquired From:				
Acquired By:	Deed Will	Approximate Date Acquired:	Recorded Yes No	D.B. Pg.	Size: (Dim. or Ac.)
Bounded By:	N.	S.	E.	W.	

Date	Grantor, (From)	Grantee (To)	D.B.	Pg.	Type	W.D.Cons.
9-82	Johnson & Junner Land Co.	Wck Investments, Inc.	333	120	WD	8.50
4/6/83	W.C.K. Investments Lhann T.	Nelson, David Michael &	347	503	W	59.90
9-26-86	Nelson, David Michael &	Kochner, Judy Bowden	571	267	WD	71.00


City	G.M.D.	L.D.	L.L.	Dimensions	Acreage					
		2	729		Return	Deed	Plat	Comp.	Used	
Subdivision				Block	Lot	Plat Book	Page			
Hill Crest V III					43	21	17			

Brief Legal Description:

Name On Return:	MAP BLOCK OLD: 0206A	PAR SUB 121	1-6A		121
Name On Deed:	NEW: 0209A	059	Map	Block	Parcel
Property Address:	Property Acquired From:				
Acquired By:	Deed Will	Approximate Date Acquired:	Recorded Yes No	D.B. Pg.	Size: (Dim. or Ac.)
Bounded By:	N.	S.	E.	W.	

Date	Grantor (From)	Grantee (To)	D.B.	Pg.	Type	W.D. Cons.
1/19/83	Johnson & Turner Land Co.	Johnson, James C. Const.	339	555	W	1250
7-83	Johnson, James C.	Lombard, David R. & Joan C.	340	144	WD	69.90
3-29-84	Jean Clare Lombard	David Raymond; Dean Amy S.	392	631	WD	780

City	G.M.D.	L.D.	L.L.	Dimensions	Acreage				
					Return	Deed	Plat	Comp.	Used
		2	729						
Subdivision					Block	Lot	Plat Book	Page	
Hill Crest III						44	21	17	
Brief Legal Description:							24	45	



Name On Return: MAP — BLOCK. PAR — SUB. —
 OLD: 0206A 122
 Name On Deed: NEW: 0209A 060 — 10 Call # 122

2-6A		122
Map	Block	Parcel

Property Address: _____ Property Acquired From: _____

Acquired By: Deed Will _____ Approximate Date Acquired: _____ Recorded Yes No _____ D.B. Pg. _____ Size: (Dim. or Ac.) _____

Bounded By: N. _____ S. _____ E. _____ W. _____

Date	Grantor (From)	Grantee (To)	D.B.	Pg.	Type	W.D. Cons.
1/17/83	Johanson & Jenner Lared Co.	Holcombe, Mark	340	329	W	1250
8-83	Holcombe, Mark	Harper, Michael + Stacey B.	364	361	WD	1190
10-11-88	Harper, Michael	Harper, Stacey B.	786	156	WD	0

City	G.M.D.	L.D.	L.L.	Dimensions	Acreage				
		2	729		Return	Deed	Plat	Comp.	Used

Subdivision	Block	Lot	Plat Book	Page
Hill Crest V III		45	21	17

Brief Legal Description: _____

6

MAP BLOCK PAR SUB

OLD: 0206A

123

Property
Acquired From:
Acct. No.

NEW: 0209A

061
Photo

Call No

2-6A		123
Map	Block	Parcel

Date	Grantor (From)	Grantee (To)	D.B.	Pg.	Type	W.D.Cons
2/7/90	COOPER, MARIETTA L.	COOPER, FRANK	892	233	W	—

City	G.M.D.	L.D.	L.L.	Dimensions	Acreage				
		2	729		Return	Deed	Plat	Comp.	Used

Subdivision	Block	Lot	Plat Bk.	Page
Hill Crest V. III		46	21	17

Brief Legal Description



Name On Return:

Photo	Call No.

2-6A		123
Map	Block	Parcel

Name On Deed:


Property Address:

Property Acquired From:

Acquired By: Deed Will: Approximate Date Acquired: Recorded Yes No: D.B. Pg.: Size: (Dim. or Ac.)

Bounded By: N. S. E. W.

Date	Grantor (From)	Grantee (To)	D.B.	Pg.	Type	W.D. Cons.					
3/83	Johnson & Turner Land Co.	Turner Bros. Real Est.	355	497	W	200 150					
6-10-83	Turner Bros. Real Est.	Cooper, Frank	363	113	WD	790					
1-23-88	Cooper, Frank	Cooper, Marietta L.	698	215	WD	0					
City		G.M.D.	L.D.	L.L.	Dimensions		Acreage				
			2	729			Return	Deed	Plat	Comp.	Used
Subdivision					Block	Lot	Plat Book	Page			
Hill Crest III						46	21	17			
Brief Legal Description:											



Name On Return:	MAP BLOCK	PAR SUB.	2-6A	124
Name On Deed:	NEW: 0209A	0621	Map	Block
				Parcel


Property Address:	339 Hillcrest Circle		Property Acquired From:	
Acquired By:	Deed Will	Approximate Date Acquired:	Recorded Yes No	D.B. Pg. Size (Dim. or Ac.)
Bounded By:	N.	S.	E.	W.

Date	Grantor (From)	Grantee (To)			D.B.	Pg.	Type	W.D. Cons.	
11/5/83	Johnson & Turner Land Co.	Turner Bros. Real Est.			343	500	W	8 ⁵⁰	
4-83	Turner Brothers	Cooper, Frank W.			358	583	WD	59 ⁹⁰	
1-29-88	Cooper, Frank W.	Cooper, Marietta L.			693	281	WD	90 ⁰⁰	
City		G.M.D.	L.D.	L.L.	Dimensions				
			2	729	703 105 ⁰⁰ Acreage				
Subdivision					Return	Deed	Plat	Comp.	Used
Hill Crest V III									
Block					Lot		Plat Book		Page
					47		21		17
Brief Legal Description:									



Name On Return:	MAP BLOCK PAR SUB OLD: 0206A 125	2-6A		125
Name On Deed:	NEW: 0209A 063	Map	Block	Parcel
Property Address:	Property Acquired From:			
Acquired By:	Deed Will	Approximate Date Acquired:	Recorded Yes No	D.B. Pg. Size (Dim. or Ac.)
Bounded By:	N.	S.	E.	W.

Date	Grantor (From)	Grantee (To)			D.B.	Pg.	Type	W.D.	Cons.		
3/18/83	Johnson & Turner Land Co.	Turner Bros. Real Est.			355	492	W	200			
5-16-85	Turner Brothers Real Estate, Inc.	Kuy Kendall, Tye			469	180	WD	2 ⁰⁰			
12/90	Kuy Kendall, Tye VESTER	Kuy Kendall, Lanell Rachel			955	60	W	-0-			
City		G.M.D.	L.D.	L.L.	Dimensions		Acreage				
			2	729			Return	Deed	Plat	Comp.	Used
Subdivision					Block	Lot	Plat Book	Page			
Hill Crest U III						48	21	17			
Brief Legal Description:											



Name On Return:	MAP BLOCK PAR SUB OLD: 0206A 126	2-6A		126
Name On Deed:	NEW: 0209A 064	Map	Block	Parcel

Property Address:	Property Acquired From:
-------------------	-------------------------

Acquired By:	Deed Will	Approximate Date Acquired:	Recorded Yes No	D.B. Pg.	Size (Dim. or Ac.)
--------------	-----------	----------------------------	-----------------	----------	--------------------

Bounded By:	N.	S.	E.	W.
-------------	----	----	----	----

Date	Grantor (From)	Grantee (To)	D.B.	Pg.	Type	W.D. Cons.
9-15-82	Johnson & Turner Land Co.	Stoner, Ralph	339	493	WD	8 ⁵⁰
9-83	Stoner, Ralph	Spivey, James L. & Kaye	366	441	WD	64 ⁹⁰

City	G.M.D.	L.D.	L.L.	Dimensions	Acreage				
		2	729		Return	Deed	Plat	Comp.	Used

Subdivision:	Block	Lot	Plat Book	Page
Hill Crest V III		49	21	17

Brief Legal Description:

Name On Return:	MAP BLOCK, PAR, SUB OLD: 0206A 127
Name On Deed:	NEW: 0209A 065

2-6A		127
Map	Block	Parcel

Property Address:	Property Acquired From:
-------------------	-------------------------

Acquired By:	Deed Will	Approximate Date Acquired:	Recorded Yes No	D.B. Pg.	Size (Dim. or Ac.)
--------------	-----------	----------------------------	-----------------	----------	--------------------

Bounded By:	N.	S.	E.	W.
-------------	----	----	----	----


Recorded 4-1-83

Date	Grantor (From)	Grantee (To)	D.B.	Pg.	Type	W.D.Cons.
9/15/83	Johnson & Turner Land Co.	Mason Kenneth	345	196	W	850
5/27/83	Mason, Kenneth	Gayle Baldwin, Gene V. &	353	14	W	6490
4/91	Baldwin Gene V.	Baldwin Gayle	983	205	W/D	-8

City	G.M.D.	L.D.	L.L.	Dimensions	Acreage				
		2	729		Return	Deed	Plat	Comp.	Used

Subdivision	Block	Lot	Plat Book	Page
Hill Crest V III		50		

Brief Legal Description:



Name On Return:	MAP BLOCK PAR SUB OLD: 0206A	128			
Name On Deed:	NEW: 0209A	066	Call No		

2-6A		128
Map	Block	Parcel

Property Address:	Property Acquired From:
-------------------	-------------------------

Acquired By:	Deed Will	Approximate Date Acquired:	Recorded Yes No	D.B. Pg.	Size: (Dim. or Ac.)
--------------	-----------	----------------------------	-----------------	----------	---------------------


Bounded By:	N.	S.	E.	W.
-------------	----	----	----	----

Date	Grantor, (From)	Grantee (To)	D.B.	Pg.	Type	W.D.Cons.
9-15-82	Johnson & Turner Land Co.	Mason Kenneth	340	255	WD	8 ⁵⁰
9/23/83	Mason, Kenneth	Rebecca Anne Stubblefield, Bruce Alan	356	507	W	104 ²⁰
11-21-86	Rebecca Anne Stubblefield, Bruce Alan	Richter, Greg	583	566	WD	78 ⁰⁰

City	G.M.D.	L.D.	L.L.	Dimensions	Acreage				
		2	729		Return	Deed	Plat	Comp.	Used

Subdivision	Block	Lot	Plat Book	Page
Hill Crest V III		51	21	17

Brief Legal Description:



Name On Return:	MAP BLOCK	PAR SUB
	OLD: 0206A	129
Name On Deed:	NEW: 0209A	067 129 Ca. No

2-6A		129
Map	Block	Parcel

Property Address: 329 Hill Crest Circle	Property Acquired From:
-----------------------------------------	-------------------------

Acquired By:	Deed Will	Approximate Date Acquired:	Recorded Yes No	D.B. Pg.	Size (Dim. or Ac.)
--------------	-----------	----------------------------	-----------------	----------	--------------------

Bounded By:	N.	S.	E.	W.
-------------	----	----	----	----

Date	Grantor (From)	Grantee (To)	D.B.	Pg.	Type	W.D. Cons.
9-82	Johnson & Jenner Land Co.	Holcomb Mark	330	703	WD	8-50
4/29/83	Holcomb Mark	Deborah A. Griffin Joseph P. &	353	580	W	64-90
8/29/80	Deborah A. Griffin, Joseph P. &	Phillip M. Harbin, Karons. &	895	185	W	83-50

City	G.M.D.	L.D.	L.L.	Dimensions	Acreage				
					Return	Deed	Plat	Comp.	Used
		2	729						

Subdivision	Block	Lot	Plat Book	Page
Hill Crest VIII		52	21	17

Brief Legal Description:

Property	MAP BLOCK PAR SUB
Acquired From:	OLD: 0206A 130
Acct. No.	NEW: 0209A 088
	Call No

2-6A		2/2
Map	Block	Parcel
		130

Date	Grantor (From)	Grantee (To)	D.B.	Pg.	Type	W.D. Cons
11/13/92	SUSAN I. HARMELIN, STEVEN M &	HASSLACHER, Carol Anne	1339	271	W/D	83 ⁹⁰

City	G.M.D.	L.D.	L.L.	Dimensions	Acreage				
					Return	Deed	Plat	Comp.	Used

Subdivision	Block	Lot	Plat Bk.	Page
Hill Crest II III		53	21	17

Brief Legal Description

		5
4	5	1

Name On Return:

Photo	Call No.

2-6A		130
Map	Block	Parcel

Name On Deed:

Property Address:

Property Acquired From:

Acquired By:	Deed Will	Approximate Date Acquired:	Recorded Yes No	D.B. Pg.	Size (Dim. or Ac.)
--------------	-----------	----------------------------	-----------------	----------	--------------------

Bounded By:	N.	S.	E.	W.
-------------	----	----	----	----

Date	Grantor (From)	Grantee (To)	D.B.	Pg.	Type	W.D. Cons.
9-82	Johson & Turner Land Co.	Holcomb Mark	330	704	WD	8.50
5/20/83	Holcomb mark	Cecilia Hurley FLOYD, Dennis Clyde &	353	586	W.	61.90
11-3-86	Dennis Clyde Floyd 1/2 int. Floyd Cecilia Hurley &	Susan I. Harmelin 1/2 int. Harmelin Steven M. &	577	548	WD	14.00

City	G.M.D.	L.D.	L.L.	Dimensions	Acreage				
		2	729		Return	Deed	Plat	Comp.	Used

Subdivision	Block	Lot	Plat Book	Page
Hill Crest III		53	21	17

Brief Legal Description:

recorded 4/1/83

MAP BLOCK PAR SUB

Name On Return: OLD: 0206A

Name On Deed: NEW: 0209A

131

069

2-6A		131
Map	Block	Parcel

Property Address: _____ Property Acquired From: _____

Acquired By: _____ Deed Will: _____ Approximate Date Acquired: _____ Recorded Yes No: _____ D.B. Pg.: _____ Size: (Dim. or Ac.): _____

Bounded By: N. _____ S. _____ E. _____ W. _____

Date	Grantor (From)	Grantee (To)	D.B.	Pg.	Type	W.D. Cons.
9/15/82	Johnson & Turner Land Co.	Mason, Kenneth	345	195	W	8 ⁵⁰
12-83	Mason, Kenneth	Turner, Glenn A. + Kimberly A.	375	611	W/D	62 ⁹⁰
6-5-86	Turner, Kimberly Ann + Glenn A.	Struble, Samie L. + Scott W.	542	648	W/D	72 ⁹⁰

City	G.M.D.	L.D.	L.L.	Dimensions	Acreage				
		2	729		Return	Deed	Plat	Comp.	Used

Subdivision	Block	Lot	Plat Book	Page
Hill Crest V III		54	21	17

Brief Legal Description: _____

DATE	DESCRIPTION	AMOUNT	BALANCE
1912			
1913			
1914			
1915			
1916			
1917			
1918			
1919			
1920			
1921			
1922			
1923			
1924			
1925			
1926			
1927			
1928			
1929			
1930			
1931			
1932			
1933			
1934			
1935			
1936			
1937			
1938			
1939			
1940			
1941			
1942			
1943			
1944			
1945			
1946			
1947			
1948			
1949			
1950			
1951			
1952			
1953			
1954			
1955			
1956			
1957			
1958			
1959			
1960			
1961			
1962			
1963			
1964			
1965			
1966			
1967			
1968			
1969			
1970			
1971			
1972			
1973			
1974			
1975			
1976			
1977			
1978			
1979			
1980			
1981			
1982			
1983			
1984			
1985			
1986			
1987			
1988			
1989			
1990			
1991			
1992			
1993			
1994			
1995			
1996			
1997			
1998			
1999			
2000			
2001			
2002			
2003			
2004			
2005			
2006			
2007			
2008			
2009			
2010			
2011			
2012			
2013			
2014			
2015			
2016			
2017			
2018			
2019			
2020			
2021			
2022			
2023			
2024			
2025			
2026			
2027			
2028			
2029			
2030			
2031			
2032			
2033			
2034			
2035			
2036			
2037			
2038			
2039			
2040			
2041			
2042			
2043			
2044			
2045			
2046			
2047			
2048			
2049			
2050			
2051			
2052			
2053			
2054			
2055			
2056			
2057			
2058			
2059			
2060			
2061			
2062			
2063			
2064			
2065			
2066			
2067			
2068			
2069			
2070			
2071			
2072			
2073			
2074			
2075			
2076			
2077			
2078			
2079			
2080			
2081			
2082			
2083			
2084			
2085			
2086			
2087			
2088			
2089			
2090			
2091			
2092			
2093			
2094			
2095			
2096			
2097			
2098			
2099			
2100			