

Property	MAP BLOCK PAR SUB
Acquired From:	OLD: 0206B 2-6-83
Acct. No.	NEW: 0204C
	001
	001sto
	Call No

2-6B		1
Map	Block	Parcel

Date	Grantor (From)	Grantee (To)	D.B.	Pg.	Type	W.D. Cons
8-30-85	Millenium Development Corp	Jack's Enterprises, Inc.	479	94	WD	48 <sup>0</sup> / <sub>310</sub> s
3-4-86	Jack's Enterprises, Inc.	Baker, Dennis M.	514	235	WD	115 <sup>90</sup>

City	G.M.D.	L.D.	L.L.	Dimensions	Acreage				
		2	799		Return	Deed	Plat	Comp.	Used

Subdivision	Block	Lot	Plat	Bk.	Page
Crabapple Falls Unit I		1	25		165

Brief Legal Description



Property  
Acquired From: 2

MAP BLOCK  
OLD: 0206B  
12-10

PAR SUB

002

2-6B

2

Acct. No.

NEW: 0204C

0020

Call No

Map

Block

Parcel

Date	Grantor (From)	Grantee (To)	D.B.	Pg.	Type	W.D. Cons
8-85	Millenium Development Corp.	Realty Company Thorpe Management &	493	258	WD	16 <sup>00</sup>
5-2-86	Realty Company Thorpe Management &	Tracy D. Cruz Hopson, Daniel Allen &	530	394	WD	124 <sup>00</sup>

City

G.M.D. L.D.

L.L.

Dimensions

Acreeage

Return

Deed

Plat

Comp.

Used

2

799

Subdivision

Block

Lot

Plat Bk.

Page

Crabapple Falls UI

2

25

165

Brief Legal Description



MAP .BLOCK PAR SUB

Property Acquired From: **OLD: 0206B**  
 2-6-10  
 Acct. No. **NEW: 0204C**

003  
 003oto Call No

2-6'B  
 Map Block Parcel  
 2

Date	Grantor (From)	Grantee (To)	D.B.	Pg.	Type	W.D.Cons
8-85	Millenium Development Corp.	Realty company Thorpe Management	493	258	WD	16 <sup>00</sup>
5-15-81	Realty Company Thorpe Management	Beveridge, Derek	626	579	WD	108 <sup>90</sup>

City	G.M.D.	L.D.	L.L.	Dimensions	Acreage				
		2	799		Return	Deed	Plat	Comp.	Used

Subdivision	Block	Lot	Plat Bk.	Page
Cabapple Falls Unit I		3	25	165

Brief Legal Description



Property	MAP	BLOCK	PAR	SUB
Acquired From:	OLD: 0206B		004	
Acct. No. <i>Adtl. 2a</i>	NEW: 0204C		004	11

<i>2-6B</i>		<i>4</i>
Map	Block	Parcel

Date	Grantor (From)	Grantee (To)	D.B.	Pg.	Type	W.D. Cons
<i>9-13-85</i>	<i>Millenium Development Corp.</i>	<i>Pruett, Myrnda</i>	<i>481</i>	<i>686</i>	<i>WD</i>	<i>16<sup>00</sup></i>
<i>2-7-86</i>	<i>Pruett, Myrnda</i>	<i>Braschel, JACK C. &amp; Fredrica A.</i>	<i>510</i>	<i>78</i>	<i>WD</i>	<i>103<sup>40</sup></i>

City	G.M.D.	L.D.	L.L.	Dimensions	Acreage				
		<i>2</i>	<i>799</i>		Return	Deed	Plat	Comp.	Used

Subdivision	Block	Lot	Plat Bk.	Page
<i>Crabapple Falls Unit I</i>		<i>4</i>	<i>25</i>	<i>165</i>

Brief Legal Description





Property Acquired From: 2-6-13	MAP BLOCK OLD: 0206B	PAR SUB 005	2-6B	5
Acet. No. 203 A	NEW: 0204C	005to Call No	Map	Block
			Parcel	

Date	Grantor (From)	Grantee (To)	D.B.	Pg.	Type	W.D. Cons
8-85	Millenium Development Corp.	d/b/a Cagle Builders Cagle Michael	477	295	WD	2/16 <sup>00</sup>
9-4-86	Cagle Builders	Ursula G. Scarborough, Thomas F. Jr.	562	36	WD	125 <sup>90</sup>

City	G.M.D.	L.D.	L.L.	Dimensions	Acreage				
		2	799		Return	Deed	Plat	Comp.	Used

Subdivision	Block	Lot	Plat Bk.	Page
Crabapple Falls		5	25	165

Brief Legal Description



Property Acquired From:	MAP BLOCK PAR SUB	006		2-6B		6
Acct. No.	OLD: 0206B 2-6-10 NEW: 0204C	006:0	Call No.	Map	Block	Parcel

Date	Grantor (From)	Grantee (To)	D.B.	Pg.	Type	W.D. Cons
8-85	Millenium Development Corp.	Thorpe Management & Realty Company	493	258	WD	16 <sup>00</sup>
4-9-86	Thorpe Management & Realty Company	Clark, Shaul B. & Anne W.	527	176	WD	117 <sup>30</sup>

City	G.M.D.	L.D.	L.L.	Dimensions	Acreage				
		2	799		Return	Deed	Plat	Comp.	Used

Subdivision	Block	Lot	Plat Bk.	Page
Crabapple Falls Unit I		6	25	165

Brief Legal Description



MAP      BLOCK      PAR      SUB

Property Acquired From: 2 OLD: 0206B 007

Acct. No. NEW: 0204C 007

2-6B		7
Map	Block	Parcel

Date	Grantor (From)	Grantee (To)	D.B.	Pg.	Type	W.D. Cons
8-14-85	Millenium Development Corp.	Pruett, Myrna	477	279	WD	16 <sup>00</sup>
5-14-86	Pruett, Myrna M.	JACK'S Enterprises, Inc.	554	469	WD	-0-
5-16-86	JACK Enterprises, Inc.	Perrin, Donna M.	554	470	WD	105 <sup>50</sup>

City	G.M.D.	L.D.	L.L.	Dimensions	Acreage				
		2	799		Return	Deed	Plat	Comp.	Used

Subdivision	Block	Lot	Plat Bk.	Page
Crabapple Falls Unit I		7	25	165

Brief Legal Description



Property Acquired From:	OLD: 0206B 2-6-10	MAP BLOCK	PAR SUB
Acct. No.	NEW: 0204C	008	008to Cali No

2-6B		8
Map	Block	Parcel

Date	Grantor (From)	Grantee (To)	D.B.	Pg.	Type	W.D.Cons
8-30-85	Millenium Development Corp.	d/b/a Bluegrass Properties Stanley Richard A. & Martindale Valerie K.	479/141	WD		16 <sup>00</sup>
1-30-86	d/b/a Bluegrass Properties	MONRAD Christopher S. & Valerie K.	508	482	WD	102 <sup>50</sup>
4-21-87	Valerie K. Monrad Christopher S. & Merritt Lynch Relocation Management Inc	Merritt Lynch Relocation	624	167	WD	57 <sup>80</sup>
4-21-87	Merritt Lynch Relocation	Nadel Ronald B.	624	168	WD	113 <sup>90</sup>
5/28/92	Nadel, Ronald B.	Susan A. Sleeman, Mark J. &	1217	17	ND	125 <sup>00</sup>

City	G.M.D.	L.D.	L.L.	Dimensions	Acreage				
		2	799		Return	Deed	Plat	Comp.	Used

Subdivision	Block	Lot	Plat Bk.	Page
Crabapple Falls Unit I		8	25	165

Brief Legal Description





Property Acquired From:	MAP	BLOCK	PAR	SUB
OLD: 0206B			009	
Acct. No.	NEW: 0204C		009	

2-6B		9
Map	Block	Parcel

Date	Grantor (From)	Grantee (To)	D.B.	Pg.	Type	W.D. Cons
8-85	Millenium Development Corp.	MFS, INC.	484	177	WD	16 <sup>00</sup>
8-15-86	MFS INC.	Ricks, John E.	557	201	WD	125 <sup>00</sup>

City	G.M.D.	L.D.	L.L.	Dimensions	Acreage				
		2	799		Return	Deed	Plat	Comp.	Used
Subdivision					Block	Lot	Plat Bk.	Page	
Crabapple Falls Unit I						9	25	165	
Brief Legal Description									



Property Acquired From: OLD: 0206B  
 Acct. No. NEW: 0204C

MAP BLOCK PAR SUB  
 010  
 010oto Call No


2-6B  
 10  
 Map Block Parcel

Date	Grantor (From)	Grantee (To)	D.B.	Pg.	Type	W.D. Cons
8-85	Millenium Development Corp.	Satterfield, Marvin	486	214	WD	16 <sup>00</sup>
5-20-86	Satterfield, Marvin	Walker, Nancy D.	533	350	WD	129 <sup>50</sup>

City	G.M.D.	L.D.	L.L.	Dimensions	Acreage				
		2	799		Return	Deed	Plat	Comp.	Used

Subdivision	Block	Lot	Plat Bk.	Page
Crabapple Falls Unit I		10	25	165

Brief Legal Description



MAP BLOCK PAR SUB  
 Property Acquired From: *2* OLD: 0206B 011  
 Acct. No. NEW: 0204C 011 to

2-66		11
Map	Block	Parcel

Date	Grantor (From)	Grantee (To)	D.B.	Pg.	Type	W.D. Cons
8-85	Millenium Development Corp.	Satterfield, Marvin	486	214	WD	16 <sup>50</sup>
7-23-86	Satterfield, Marvin	Bil-Gro, Inc.	551	401	WD	100
7-23-86	Bil-Gro, Inc.	Davis, Robert L. & Teresa J.	551	402	WD	127 <sup>50</sup>

City	G.M.D.	L.D.	L.L.	Dimensions	Acreage				
		2	799		Return	Deed	Plat	Comp.	Used

Subdivision	Block	Lot	Plat	Bk.	Page
Crabapple Falls		11	25		165

Brief Legal Description



MAP BLOCK  
 Property Acquired From: 2-6-12  
 Aect. No. Add 124  
 NEW: 0204C  
 Wardsack, Bk

PAR SUB  
 012  
 012to Call No


2-6B  
 12  
 Map Block Parcel

Date	Grantor (From)	Grantee (To)	D.B.	Pg.	Type	W.D. Cons
8-30-85	Millenium Development Corp.	Gil-GRO, INC	479	128	WD	16 <sup>00</sup>
6-30-86	Gil-GRO, INC	Rozelle B. Matthews, Frederick C, Jr. &	545	249	WD	116 <sup>00</sup>
11-29-91	131A Rozelle B. Matthews Rozelle Burt Lentjes	Matthews, Frederick C	973	9	QCD	00

City	G.M.D.	L.D.	L.L.	Dimensions	Acreage				
		2	799		Return	Deed	Plat	Comp.	Used

Subdivision	Block	Lot	Plat Bk.	Page
Crabapple Falls Unit I		12	25	165

Brief Legal Description





Property	MAP	BLOCK	PAR	SUB
Acquired From:	OLD: 0206B		013	
Acct. No.	NEW: 0204C		013	

2-6B		13
Map	Block	Parcel

Date	Grantor (From)	Grantee (To)	D.B.	Pg.	Type	W.D. Cons
9-85	Millenium Development Corp.	GIL-GRO, INC.	495	196	WD	16 <sup>00</sup>
5-12-86	Gil-Gro, Inc.	Eubanks, Caretta J.	500 531	266 259	Re Recorded WD	109 <sup>00</sup>

City	G.M.D.	L.D.	L.L.	Dimensions	Acreage				
		2	799		Return	Deed	Plat	Comp.	Used

Subdivision	Block	Lot	Plat	Bk.	Page
Crabapple Falls Unit I		13	25		165

Brief Legal Description



Property Acquired From:	MAP BLOCK PAR SUB
OLD: 0206B	014
Acct. No. NEW: 0204C	014

2-6B		14
Map	Block	Parcel

Date	Grantor (From)	Grantee (To)	D.B.	Pg.	Type	W.D. Cons
9-5-85	Millenium Development Corp.	Pitts, Joyce K.	479	578	WD	16 <sup>00</sup>
9-30-88	Pitts, Joyce K.	Jack's Enterprises, Inc.	745	144	QCD	118 <sup>00</sup>
9-30-88	Jack's Enterprises, Inc.	Susan M. Llop, Joseph L. II	745	145	WD	118 <sup>00</sup>
8-8-90	Susan M. Llop, Joseph L., II	Llop, Joseph L., II	890	623	WD	0

City	G.M.D.	L.D.	L.L.	Dimensions	Acreage				
		2	799		Return	Deed	Plat	Comp.	Used

Subdivision	Block	Lot	Plat	Bk.	Page
Crabapple Falls Unit I		14	25		165

Brief Legal Description



Property	MAP	BLOCK	PAR	SUB
Acquired From:	OLD: 0206B		015	
Acct. No.	NEW: 0204C		015-oto	Call No

2-6B		15
Map	Block	Parcel

Date	Grantor (From)	Grantee (To)	D.B.	Pg.	Type	W.D. Cons
8-30-85	Millenium Development Corp	Jack's Enterprises Inc.	479	94	WD	48 <sup>00</sup> / <sub>31.ots</sub>
4-25-86	Jack's Enterprises Inc	Morrison J. Gray & Karla S.	526	625	WD	98 <sup>00</sup>
8-29-91	Morrison, J. Gray & Karla S.	Hunt, Roger A. & Cindy A.	1053	77	WD	125 <sup>00</sup>

City	G.M.D.	L.D.	L.L.	Dimensions	Acreage				
		2	799		Return	Deed	Plat	Comp.	Used

Subdivision	Block	Lot	Plat	Bk.	Page
Crabapple Falls Unit I		15	25		165

Brief Legal Description



Property Acquired From:	MAP BLOCK PAR SUB OLD: 0206B 016	2-6B	16
Acct. No.	NEW: 0204C	0160 Call No	Map Block Parcel

Date	Grantor (From)	Grantee (To)	D.B.	Pg.	Type	W.D. Cons
12-13-85	Millenium Development Corp.	Jack's Enterprises Inc.	499	460	WD	16 <sup>00</sup>
4-25-86	Jack's Enterprises, Inc.	MARY HART Fisher Fisher, Ronald Alan &	532	559	WD	134 <sup>80</sup>

City	G.M.D.	L.D.	L.L.	Dimensions	Acreage				
		2	199		Return	Deed	Plat	Comp.	Used
Subdivision					Block	Lot	Plat Bk.	Page	
Crabapple Falls Unit I						16	25	165	
Brief Legal Description									





Property Acquired From: 128 P MAP BLOCK PAR SUB  
 OLD: 0206B 017  
 Acct. No. NEW: 0204C 017 Cal.

2-6B		17
Map	Block	Parcel

Date	Grantor (From)	Grantee (To)	D.B.	Pg.	Type	W.D. Cons
8-85	Millenium Development Corp.	MFS, INC.	484	177	WD	16 <sup>00</sup>
4-29-86	MFS, INC.	Klein, DONALD W.	529	62	WD	106 <sup>90</sup>
4-29-86	Klein, DONALD W. Deborah K.	Klein, DONALD W. & Deborah K.	531	596	QCD	-0-
6-30-89	Klein, DONALD W. & Deborah K.	Johnston, Eric D. & Susan M. Johnston	803	168	WD	114 <sup>90</sup>

City	G.M.D.	L.D.	L.L.	Dimensions	Acreage				
		2	799		Return	Deed	Plat	Comp.	Used

Subdivision	Block	Lot	Plat	Bk.	Page
Crabapple Falls Unit I		17	25		165

Brief Legal Description



MAP BLOCK PAR SUB

Property	OLD: 0206B	018	
Acquired From:	2-6-10		
Acet. No. 130 Pl	NEW: 0204C	018:oto	Call No

2-6B		18
Map	Block	Parcel

Date	Grantor (From)	Grantee (To)	D.B.	Pg.	Type	W.D. Cons
9-5-85	Millenium Development Corp.	Pitts, Joyce K.	479	578	WD	16 <sup>00</sup>
12-86	Pitts, Joyce K.	Jack's Enterprises Inc	587	469	WD	16 <sup>00</sup>
12-10-86	Jac K's Enterprises Inc	Mary Lee Bennett Bennett, Michael W. &	587	470	WD	119 <sup>90</sup>

City	G.M.D.	L.D.	L.L.	Dimensions	Acreage				
		2	786 799		Return	Deed	Plat	Comp.	Used

Subdivision	Block	Lot	Plat Bk.	Page
Crabapple Falls Unit I		18	25	165

Brief Legal Description



Property	MAP	BLOCK
Acquired From:	OLD: 0206B	019
Acct. No.	NEW: 0204C	

PAR	SUB
019	
019to	Call No

2-6B		19
Map	Block	Parcel

Date	Grantor (From)	Grantee (To)	D.B.	Pg.	Type	W.D. Cons
9-12-85	Millenium Development Corp.	Alpha Mason Contractors	481	249	WD	16 <sup>00</sup>
8-6-86	Mason, Betty	Eichhorn, Phyllis J.	554	385	WD	110 <sup>00</sup>
8-8-89	Eichhorn, Whitmore T.	Proctor, Cheryl Iverson	782	337	WD	119 <sup>90</sup>
3-7-91	Proctor, Richard Earl	Proctor, Cheryl Iverson	968	261	QCD	-
7/23/92	Proctor, Cheryl Iverson	Devel, George T.	1261	251	WD	124 <sup>70</sup>

City	G.M.D.	L.D.	L.L.	Dimensions	Acreage				
		2	786 799		Return	Deed	Plat	Comp.	Used

Subdivision	Block	Lot	Plat Bk.	Page
Crabapple Falls Unit I		19	25	165

Brief Legal Description



Property	MAP	BLOCK	PAR	SUB
Acquired From:	OLD: 0206B		020	
Acct. No.	NEW: 0204C		020	11 No

2-68		20
Map	Block	Parcel

Date	Grantor (From)	Grantee (To)	D.B.	Pg.	Type	W.D. Cons
8-85	Millenium Development Corp.	d/b/a Cagle Builders Cagle, Michael	477	295	WD	16 <sup>00</sup>
4-7-96	d/b/a Cagle Builders Cagle, Michael	Lynn D. Everitt, Dan E. &	524	1	WD	97 <sup>30</sup>
10-8-90	Lynn D. Everitt, Dan E. &	Dawn A. Bowing DiGennaro, Linda &	910	255	WD	121 <sup>00</sup>

City	G.M.D.	L.D.	L.L.	Dimensions	Acreage				
		2	786		Return	Deed	Plat	Comp.	Used

Subdivision	Block	Lot	Plat	Bk.	Page
Crabapple Falls Unit I		20	25		165

Brief Legal Description





Property	MAP	BLOCK	PAR	SUB
Acquired From: <i>2</i>	OLD: 0206B		021	
Acct. No.	NEW: 0204C		021	

<i>2-6B</i>		<i>21</i>
Map	Block	Parcel

Date	Grantor (From)	Grantee (To)	D.B.	Pg.	Type	W.D. Cons
<i>8-30-85</i>	<i>Millenium Development Corp.</i>	<i>GIL-GRO INC</i>	<i>479</i>	<i>128</i>	<i>WD</i>	<i>16<sup>02</sup></i>
<i>11-8-85</i>	<i>GIL-GRO, INC.</i>	<i>Patricia Timmers Caudell, C. Russell &amp;</i>	<i>497</i>	<i>206</i>	<i>WD</i>	<i>105<sup>10</sup></i>

City	G.M.D.	L.D.	L.L.	Dimensions	Acreage				
		<i>2</i>	<i>786</i>		Return	Deed	Plat	Comp.	Used

Subdivision	Block	Lot	Plat	Bk.	Page
<i>Crabapple Falls Unit I</i>		<i>21</i>	<i>25</i>		<i>165</i>

Brief Legal Description



Property Acquired From: <i>2-6-10</i>	OLD: 0206B	MAP	BLOCK	PAR	SUB
<del>Aect. No.</del> <i>138</i>	NEW: -0204C	022			
<i>Woodstock Ga</i>		022to	Call No		


<i>2-6B</i>		<i>22</i>
Map	Block	Parcel

Date	Grantor (From)	Grantee (To)	D.B.	Pg.	Type	W.D. Cons
<i>8-30-85</i>	<i>Millenium Development Corp.</i>	<i>Ch/A Bluegrass Properties</i>	<i>479</i>	<i>111</i>	<i>WD</i>	<i>16<sup>00</sup></i>
		<i>Stanley, Richard A. &amp; Martin H. Buchanan</i>				
<i>3-27-86</i>	<i>Bluegrass Properties</i>	<i>MARY J.</i>	<i>520</i>	<i>65</i>	<i>WD</i>	<i>112.50</i>
		<i>Ferguson, Henry John III</i>	<i>521</i>	<i>460</i>	<i>Re-Rev</i>	<i>-0-</i>
<i>12-15-88</i>	<i>Ferguson, Henry John III &amp; Mary J.</i>	<i>Bernice E.</i>	<i>762</i>	<i>265</i>	<i>WD</i>	<i>126<sup>90</sup></i>
		<i>Mowell, Raymond Eugene</i>				

City	G.M.D.	L.D.	L.L.	Dimensions	Acreage				
					Return	Deed	Plat	Comp.	Used
		<i>(2)</i>	<i>786</i>						

Subdivision	Block	Lot	Plat	Bk.	Page
<i>Crabapple Falls Unit I</i>		<i>22</i>	<i>25</i>		<i>165</i>

Brief Legal Description



Property Acquired From:	OLD: 0206B 2-6-10
Acct. No.	NEW: 0204C


MAP	BLOCK	PAR	SUB
		023	
		023to	Call No

2-6B		23
Map	Block	Parcel

Dec 1-19-87

Date	Grantor (From)	Grantee (To)	D.B.	Pg.	Type	W.D. Cons
8-30-85	Millenium Development Corp.	Bluegrass Properties 479/111 Stanley, Richard A. & Martin H. Buchanan			WD	16 <sup>20</sup>
9-10-86	Bluegrass Properties	Norma Jean Collins Robert Hamilton	564	231	WD	119 <sup>50</sup>
1-9-86	Norma Jean Collins Robert Hamilton	Norma J & Hoyle N, Jr. Collins Robert H.	595	578	WD	-0-
1-9-87	" "	Norma J. & Hoyle N, Jr. Collins Robert H.	612	251	WD	-0-
8-20-92	Norma J. Collins Collins, Robert H. +	Anne Marie Weiss (St. Ten of Sev.) Weiss, Robert J. &	1291	225	ND	130 <sup>00</sup>

City	G.M.D.	L.D.	L.L.	Dimensions	Acreage	Return	Deed	Plat	Comp.	Used
		2	186							
Subdivision					Block	Lot	Plat	Bk.	Page	
Crabapple Falls Unit I						23	25		165	
Brief Legal Description										










Property	OLD: 0206B	MAP BLOCK
Acquired From:	← 1-10	
Acct. No.	NEW: 0204C	

PAR SUB	025
025 to	Call E.

2-6B		25
Map	Block	Parcel

Date	Grantor (From)	Grantee (To)	D.B.	Pg.	Type	W.D. Cons
9-10-85	Millenium Development Corp	GIL-GRO INC	500 495	261 195	Re Record WD	16 <sup>00</sup>
3-31-86	Gil-Gro Inc	Danise B. Mrs James D. &	524	491	WD	118 <sup>50</sup>
7-21-87	Denise B. Mrs James D. &	Management, INC Merrill Lynch Relocation	649	148	WD	47 <sup>60</sup>
7-31-87	Management, INC Merrill Lynch Relocation	Nancy B. Harding Richard R. Jr	649	149	WD	132 <sup>50</sup>
4-10-92	Nancy B. Harding, Richmond E., Jr.	Nancy B. Harding Harding, Richard R., Jr.	1193	212	QCD	136 <sup>00</sup>

City	G.M.D.	L.D.	L.L.	Dimensions	Acreage				
		2	786		Return	Deed	Plat	Comp.	Used
Subdivision					Block	Lot	Plat Bk.	Page	
Crabapple Falls Unit I						25	25	165	
Brief Legal Description									



MAP BLOCK PAR SUB

Property Acquired From:	OLD: 0206B	026	
Acct. No.	NEW: 0204C	026	

2-6B		26
Map	Block	Parcel

Date	Grantor (From)	Grantee (To)	D.B.	Pg.	Type	W.D. Cons
8-30-85	Millidium Development Corp.	d/b/a Bluegrass Properties Stanley, Richard A. & Martin H.	479	111	WD	16 <sup>00</sup>
3-14-86	D.B.A. Bluegrass Properties Stanley, Richard A. Buchanan, Martin H.	Gary L. Hutchison, Tina	576	620	W/P	107.90
4-10-86	TINA Hutchison, GARY L. &	Leslie D. Livingston, Stuart A. &	547	636	WD	113.90

City	G.M.D.	L.D.	L.L.	Dimensions	Acreage				
Subdivision					Block	Lot	Plat	Bk.	Page
		2	786		Return	Deed	Plat	Comp.	Used
Crabapple Falls Unit I					26	25	165		
Brief Legal Description									



Property	OLD: 0206B	MAP	BLOCK	PAR	SUB
Acquired From:				027	
Acct. No.	NEW: 0204C			027 to	

2-6B-		27
Map	Block	Parcel

Date	Grantor (From)	Grantee (To)	D.B.	Pg.	Type	W.D. Cons
9-5-85	Millenium Development Corp	Pitts, Joyce K.	479	578	WD	16 <sup>00</sup>
3-14-86	Pitts, Joyce K.	Rose, DAVID S. Ellen B.	518	294	WD	95 <sup>90</sup>
1-9-90	Rose, David S.	Rose, Ellen B.	850	501	WD	0
City		G.M.D.	L.D.	L.L.	Dimensions	Acreeage
			2	786		Return Deed Plat Comp. Used
Subdivision			Block	Lot	Plat Bk.	Page
Crabapple Falls Unit I				27	25	165
Brief Legal Description						



Property	OLD: 0206B	028	MAP	BLOCK	PAR	SUB
Acquired From:						
Aect. No. <i>Add. 14</i>	NEW: 0204C	028				


<i>26B</i>		<i>28</i>
Map	Block	Parcel

Date	Grantor (From)	Grantee (To)	D.B.	Pg.	Type	W.D. Cons
<i>9-6-85</i>	<i>Millenium Development Corp</i>	<i>Hillhouse Ronald</i>	<i>481</i>	<i>680</i>	<i>WD</i>	<i>16<sup>00</sup></i>
<i>4-15-86</i>	<i>Hillhouse, Ronald</i>	<i>Jane A. Byron Gaslin James M. &amp;</i>	<i>525</i>	<i>98</i>	<i>WD</i>	<i>115<sup>30</sup></i>

City	G.M.D.	L.D.	L.L.	Dimensions	Acreage				
		<i>2</i>	<i>786</i>		Return	Deed	Plat	Comp.	Used

Subdivision	Block	Lot	Plat Bk.	Page
<i>Crabapple Falls Unit I</i>		<i>28</i>	<i>25</i>	<i>165</i>

Brief Legal Description





Property Acquired From:	MAP OLD: 0206B	BLOCK	PAR 029	SUB
Acct. No. <i>Add. 145</i>	NEW: 0204C		029	029


<i>2-6B</i>		<i>29</i>
Map	Block	Parcel

Date	Grantor (From)	Grantee (To)	D.B.	Pg.	Type	W.D. Cons
<i>8-30-85</i>	<i>Millidium Development Corp</i>	<i>GIL-GRO, Inc.</i>	<i>479</i>	<i>128</i>	<i>WD</i>	<i>16<sup>00</sup></i>
<i>5-2-86</i>	<i>Gil-Gro, Inc</i>	<i>Lovetta J. Gurley, Dan C. &amp;</i>	<i>528</i>	<i>421</i>	<i>WD</i>	<i>135<sup>00</sup></i>

City	G.M.D.	L.D.	L.L.	Dimensions	Acreage				
		<i>2</i>	<i>786</i>		Return	Deed	Plat	Comp.	Used

Subdivision	Block	Lot	Plat	Bk.	Page
<i>Crabapple Falls Unit I</i>		<i>29</i>	<i>25</i>		<i>165</i>

Brief Legal Description



Property	MAP	BLOCK	PAR	SUB
Acquired From:	OLD: 0206B		030	
Acct. No.	NEW: 0204C		030	


2-6B		30
Map	Block	Parcel

Date	Grantor (From)	Grantee (To)	D.B.	Pg.	Type	W.D. Cons
10/2/88	Millenium Development Corp.	Clemens, Georgeanne	255	135	W	106.00
4-30-92	Clemens, Georgeanne	Vickers, Nolan & Vanessa	202	9	WD	121.00

City	G.M.D.	L.D.	L.L.	Dimensions	Acreage				
		2	786		Return	Deed	Plat	Comp.	Used

Subdivision	Block	Lot	Plat	Bk.	Page
Crabapple Falls Unit I		30	25		165

Brief Legal Description



MAP BLOCK PAR SUB

Property Acquired From: **OLD: 0206B**  
**2-6-10**  
 Acct. No. Add. **141** NEW: **0204C** Trace

031  
 031oto Call No

**2-6B** **31**  
 Map Block Parcel

Date	Grantor (From)	Grantee (To)	D.B.	Pg.	Type	W.D. Cons
8-85	Millenium Development Corp.	d/b/a Cagle Builders Cagle, Michael	477	295	WD	16 <sup>00</sup>
9-85	d/b/a Cagle Builders Cagle, Michael	Millenium Development Corp.	495	194	WD	16 <sup>00</sup>
1-15-86	Millennium Development	Jack's Enterprises Inc	505	463	WD	16 <sup>00</sup>
5-6-86	Jack's Enterprises, Inc	Marian Leigh Birdsong, George W. &	531	473	WD	94 <sup>90</sup>

City	G.M.D.	L.D.	L.L.	Dimensions	Acreage				
		2	786		Return	Deed	Plat	Comp.	Used

Subdivision	Block	Lot	Plat Bk.	Page
Crabapple Falls Unit I		31	25	165

Brief Legal Description



Property Acquired From:	MAP BLOCK PAR SUB OLD: 0206B 2-6-10	032	
Acct. No.	NEW: 0204C	032 to	Call No

2-6B		32
Map	Block	Parcel

Date	Grantor (From)	Grantee (To)	D.B.	Pg.	Type	W.D. Cons
9-85	Millenium Development Corp.	d/b/a Cagle Builders Cagle, Michael	495	193	WD	16 <sup>00</sup>
8-27-86	Cagle, Michael	Kathie R. HARRY Rush, Wayne P. &	561	205	WD	104 <sup>30</sup>
3-19-92	Kathie R. Harry Rush, Wayne P. &	Kathie R. Rush Rush, Wayne P. &	1169	82	WD	0

City	G.M.D.	L.D.	L.L.	Dimensions	Acreage				
		2	786		Return	Deed	Plat	Comp.	Used

Subdivision	Block	Lot	Plat	Bk.	Page
Crabapple Falls Unit I		32	25		165

Brief Legal Description





Property Acquired From:		MAP BLOCK PAR SUB	OLD: 0206B	033
Aect. No. Add. 13		NEW 0204C	Trace	033 photo Call No


2-6 B		33
Map	Block	Parcel

Date	Grantor (From)	Grantee (To)	D.B.	Pg.	Type	W.D. Cons
9-6-85	Millenium <sup>Corp.</sup> Development	Hillhouse Ronald	481	680	WD	16 <sup>00</sup>
4-1-86	Hillhouse, Ronald	Pizio, Deborah S. & John P. &	522	327	WD	128 <sup>20</sup>

City	G.M.D.	L.D.	L.L.	Dimensions	Acreage				
		2	786		Return	Deed	Plat	Comp.	Used

Subdivision	Block	Lot	Plat	Bk.	Page
Crabapple Falls Unit I		33	25		165

Brief Legal Description



MAP BLOCK  
 Property Acquired From: OLD: 0206B  
 Acct. No. 135 Plan NEW: 0204C

PAR SUB  
 034  
 0340 C. 11 No

2-6B		34
Map	Block	Parcel

Date	Grantor (From)	Grantee (To)	D.B.	Pg.	Type	W.D. Cons
9-6-85	Millennium Development Corp	Hillhouse, Ronald	481	680	WD	16 <sup>00</sup>
3-24-86	Hillhouse, Ronald	Susan C. Schmitt, John F. &	519	447	WD	102 <sup>70</sup>
12-1-89	Susan C. Schmitt, John F. &	Baker Material Handling Corporation	836	310	WD	123 <sup>00</sup>
5-17-90	Baker Material Handling Corp.	Kindrick, David W.	1196 872	192 573	CWD WD	118 <sup>00</sup>
4-30-92	Kindrick, David W.	Chappellear, Gary Wayne	1196	193	WD	119 <sup>00</sup>
5-1-92	Chappellear, Gary Wayne	Chappellear, Gary Wayne	1196	201	OC	-0
	City	G.M.D. L.D. L.L.	Dimensions	Acreage		
		2	786	Return	Deed	Plat Comp. Used
Subdivision			Block	Lot	Plat Bk.	Page
Crabapple Falls Unit I				34	25	165
Brief Legal Description						



MAP BLOCK PAR SUB


Property Acquired From: OLD: 0206B  
 Acct. No. NEW: 0204C

035  
 035sto Call No

2-6B  
 35  
 Map Block Parcel

Date	Grantor (From)	Grantee (To)	D.B.	Pg.	Type	W.D. Cons
1990	Sharon A. Anderson, D. Elliott & Co.	Sharon A. Anderson, D. Elliott & Co.	866	372	CWD	0
11-30-90	Sharon A. Anderson, D. Elliott & Co. of GA.	Fleet Finance Inc.	924	96	QEN	123 <sup>90</sup>
3-14-91	Fleet Finance, Inc. of GA.	Susan W. Farnham, Daniel L, Sr & Co.	966	273	WD	120 <sup>00</sup>

City	G.M.D.	L.D.	L.L.	Dimensions	Acreage				
					Return	Deed	Plat	Comp.	Used
		2	786						
Subdivision					Block	Lot	Plat Bk.	Page	
Crabapple Falls						35	25	165	
Brief Legal Description									



Property Acquired From: 2-6-10  
 Acct. No. 133 Plantation Trace

Photo      Call No

2-6B      35  
 Map      Block      Parcel

Rec 4-20-87

Date	Grantor (From)	Grantee (To)	D.B.	Pg.	Type	W.D. Cons
4-18-86	Millenium Development Corp.	JACK'S Enterprises Inc	619	174	WD	-0-
4-18-86	JACK'S Enterprises Inc	Jeffrey Mc Tush McCloud, Sandra T. &	526	601	WD	112 <sup>50</sup>
3-7-87	McTush, Jeffrey	McCloud, Sandra T.	609	101	DCD	-0-
4-4-89	McCloud, Sandra T.	Fleet Finance Inc	784	105	DUP	29 <sup>60</sup>
3/5/90	Fleet Finance Inc.	Sharon A. Anderson, D. Elliott &	856	102	W	124 <sup>20</sup>

City	G.M.D.	L.D.	L.L.	Dimensions	Acreage				
		2	786		Return	Deed	Plat	Comp.	Used

Subdivision	Block	Lot	Plat BK.	Page
Crabapple Falls Unit I		35	25	165

Brief Legal Description









	MAP	BLOCK	PAR	SUB
Property Acquired From:	OLD: 0206B	037		
Acct. No.	NEW: 0204C	037	Photo	Call No


2-6B		37
Map	Block	Parcel

Date	Grantor (From)	Grantee (To)	D.B.	Pg.	Type	W.D.Cons
8-30-85	Millenium Development Corp.	GIL-GRO INC	479	128	WD	16 <sup>00</sup>
2-12-88	Gil-Gro, Inc.	Linda C. Tramell, Douglas W. &	691	1	WD	143 <sup>00</sup>
4-7-92	Linda C. Tramell, Douglas W. &	Crestar Mortgage Corp.	1185	349	DWP	104 <sup>50</sup>

City	G.M.D.	L.D.	L.L.	Dimensions	Acreage				
		2	786 799		Return	Deed	Plat	Comp.	Used

Subdivision	Block	Lot	Plat Bk.	Page
Crabapple Falls Unit I		37	25	165

Brief Legal Description



Property	MAP	BLOCK	PAR	SUB
Acquired From:	OLD: 0206B		038	
Acct. No.	NEW: 0204C		038to	Cell No.

2-6B		38
Map	Block	Parcel

Date	Grantor (From)	Grantee (To)	D.B.	Pg.	Type	W.D.Cons
8-30-85	Millenium Development Corp	GIL-GRO INC	479	128	WD	16 <sup>00</sup>
2-28-86	Gil-Gro, Inc.	Bell Ronald K. & Linda T.	514	218	WD	126 <sup>80</sup>
2-29-88	Bell, RONALD K. & Linda T.	SHARON D. Vijaude, James P. &	729	526	W	139 <sup>90</sup>

City	G.M.D.	L.D.	L.L.	Dimensions	Acreage				
		2	786 799		Return	Deed	Plat	Comp.	Used

Subdivision	Block	Lot	Plat Bk.	Page
Crabapple Falls Unit I		38	25	165

Brief Legal Description



MAP BLOCK PAR SUB  
 Property OLD: 0206B 039  
 Acquired From:  
 Aect. No. *Add. 12* NEW: 0204C 039 to 11 to


<i>2-6B</i>		<i>39</i>
Map	Block	Parcel

Date	Grantor (From)	Grantee (To)	D.B.	Pg.	Type	W.D.Cons
8-85	<i>Millenium Development Corp</i>	<i>d/b/a Cagle Builders</i> Cagle, Michael	477	295	WD	16 <sup>00</sup>
4-7-86	<i>d/b/a Cagle Builders</i> Cagle, Michael	<i>Jacqueline Y,</i> Hollingsworth, Ben M.	522	469	WD	106 <sup>50</sup>
2/28/92	HOLLINGSWORTH, BEN M.	NIEUWENHUIS, GIJSBERT MAUREEN L.	1153	83	WD	111.50

City	G.M.D.	L.D.	L.L.	Dimensions	Acreage				
					Return	Deed	Plat	Comp.	Used
		<i>2</i>	<i>799</i>						

Subdivision	Block	Lot	Plat Bk.	Page
<i>Crabapple Falls Unit I</i>		<i>39</i>	<i>25</i>	<i>165</i>

Brief Legal Description






Property Acquired From:	MAP BLOCK OLD: 0206B 2-6-10	PAR SUB 040	2-6B	40
Aect. No. Adl.	12 NEW: 02040	040	Map	Block
		Call No		Parcel

Date	Grantor (From)	Grantee (To)	D.B.	Pg.	Type	W.D. Cons
9-5-85	Millennium Development Corp.	Pitts, Joyce K.	479	578	WD	16 <sup>00</sup>
3-20-86	Pitts, Joyce K.	Pitts, Jack H.	522	289	WD	100
3-31-86	Pitts, Jack H.	Denise S. Meng, Donald F. &	522	290	WD	119 <sup>60</sup>
1-24-91	Denise S. Meng, Donald F. &	Crews, Ricky L.	1037	146	WD	134 <sup>00</sup>

City	G.M.D.	L.D.	L.L.	Dimensions	Acreage				
		2	799		Return	Deed	Plat	Comp.	Used
Subdivision					Block	Lot	Plat	Bk.	Page
Crabapple Falls Unit I						40	25		165
Brief Legal Description									



MAP BLOCK PAR SUB

Property Acquired From:	OLD: 0206B <i>2-6-10</i>	041
Acct. No.	NEW: 0204C	041 lot 1 CH#1 No

<i>2-6B</i>		<i>41</i>
Map	Block	Parcel

Date	Grantor (From)	Grantee (To)	D.B.	Pg.	Type	W.D. Cons
<i>8-17-85</i>	<i>Millenium Development Corp</i>	<i>Mason, Betty</i>	<i>477</i>	<i>274</i>	<i>WD</i>	<i>16<sup>03</sup></i>
<i>12-19-85</i>	<i>Mason, Betty</i>	<i>Lathem, R. Glenn</i>	<i>502</i>	<i>670</i>	<i>WD</i>	<i>119<sup>90</sup></i>

City	G.M.D.	L.D.	L.L.	Dimensions	Acreage				
			<i>2</i>	<i>799</i>	Return	Deed	Plat	Comp.	Used

Subdivision	Block	Lot	Plat Bk.	Page
<i>Crabapple Falls Unit I</i>		<i>41</i>	<i>25</i>	<i>165</i>

Brief Legal Description



Property Acquired From:	MAP BLOCK	PAR SUB
OLD: 0206B	042	
Aect. No. <i>Add. 119</i>	NEW: 0204C	042

<i>2-6B</i>		<i>42</i>
Map	Block	Parcel

Date	Grantor (From)	Grantee (To)	D.B.	Pg.	Type	W.D. Cons
<i>8-85</i>	<i>Millidium Development Corp.</i>	<i>d/b/a Cagle Builders</i> <i>Cagle, Michael</i>	<i>477</i>	<i>295</i>	<i>WD</i>	<i>16<sup>00</sup></i>
<i>1-30-86</i>	<i>Cagle Builders</i>	<i>Tracy B.</i> <i>Stephens, Glenn M. &amp;</i>	<i>508</i>	<i>553</i>	<i>WD</i>	<i>108<sup>50</sup></i>

City	G.M.D.	L.D.	L.L.	Dimensions	Acreage				
		<i>2</i>	<i>799</i>		Return	Deed	Plat	Comp.	Used

Subdivision	Block	Lot	Plat Bk.	Page
<i>Crabapple Falls Unit I</i>		<i>42</i>	<i>25</i>	<i>165</i>

Brief Legal Description



MAP BLOCK PAR SUB

Property Acquired From:	OLD: 0206B x-6-10	043
Acct. No.	NEW: 0204C	043 to Call No

2-6B		43
Map	Block	Parcel

Date	Grantor (From)	Grantee (To)	D.B.	Pg.	Type	W.D. Cons
8-85	Millenium Development Corp.	Realty Company Thorpe Management &	493	258	WD	16 <sup>00</sup>
2-31-85	Realty Company Thorpe Management &	Elizabeth Johnson, ERIC H. &	503 503	450 457	CWD WD	-0 <sup>00</sup> 119 <sup>00</sup>
4-25-91	Elizabeth Johnson Johnson, Eric H. &	Bonnie R. Koether Koether, Carl H. &	1045 1038	83 274	620 WD	135 <sup>00</sup>

City	G.M.D.	L.D.	L.L.	Dimensions	Acreage				
		2	199		Return	Deed	Plat	Comp.	Used

Subdivision	Block	Lot	Plat Bk.	Page
Crabapple Falls Unit I		43	25	165

Brief Legal Description





Property Acquired From:	MAP BLOCK PAR SUB OLD: -0206B 2-6-10	044	
Acct. No.	NEW: 0204C	044to	Call No


2-6B		44
Map	Block	Parcel

Date	Grantor (From)	Grantee (To)	D.B.	Pg.	Type	W.D. Cons
8-85	Millenium Development Corp.	Thorpe Realty Company	493	258	WD	16 <sup>00</sup>
3-10-86	Thorpe Realty Co.	Thorpe Management	517	362	WD	109 <sup>90</sup>
10/28/92	Thorpe, Catherine B.	Chesler, John B. Kathleen S.	1026 1326	102	Re-Rec. WD	137 <sup>50</sup>

City	G.M.D.	L.D.	L.L.	Dimensions	Acreage				
		2	786 799		Return	Deed	Plat	Comp.	Used

Subdivision	Block	Lot	Plat Bk.	Page
Crabapple Falls Unit I		44	25	165

Brief Legal Description



Property Acquired From:	MAP BLOCK PAR SUB.	OLD: 0206B	045
Aect. No: <i>Add. 11</i>	NEW: 0204C	045	Call No

<i>2-6B</i>		<i>45</i>
Map	Block	Parcel

Date	Grantor (From)	Grantee (To)	D.B.	Pg.	Type	W.D. Cons		
<i>9-5-85</i>	<i>Millenium Development Corp.</i>	<i>Pitts, Joyce K.</i>	<i>479</i>	<i>578</i>	<i>WD</i>	<i>16<sup>00</sup></i>		
<i>5-1-86</i>	<i>Pitts, Joyce K.</i>	<i>Jack's Enterprises Inc</i>	<i>531</i>	<i>430</i>	<i>WD</i>	<i>-0-</i>		
<i>5-7-86</i>	<i>Jack's Enterprises Inc</i>	<i>Jennifer Lee Quigley, Robert M.</i>	<i>531</i>	<i>431</i>	<i>WD</i>	<i>100<sup>80</sup></i>		
<i>4-15-87</i>	<i>Jennifer Lee Quigley, Robert M.</i>	<i>Kathleen M. Wieczerezak, Richard A.</i>	<i>629</i>	<i>86</i>	<i>WD</i>	<i>112<sup>00</sup></i>		
<i>11-11-88</i>	<i>Kathleen M. Wieczerezak, Richard A.</i>	<i>Gorski, Tom A.</i>	<i>759</i>	<i>351</i>	<i>WD</i>	<i>740</i>		
<i>7-31-91</i>	<i>Gorski, Tom A.</i>	<i>Kelly L. Altine, Phillip W.</i>	<i>831</i>	<i>394</i>	<i>Re-Rev WD</i>	<i>11150</i>		
City		G.M.D.	L.D.	L.L.	Dimensions		Acreage	
			<i>2</i>	<i>786 799</i>			Return	Deed
							Plat	Comp.
							Used	
Subdivision			Block	Lot	Plat Bk.	Page		
<i>Crabapple Falls Unit I</i>				<i>45</i>	<i>25</i>	<i>165</i>		
Brief Legal Description								



MAP BLOCK PAR SUB

Property Acquired From: OLD: 0206B

046

2-6B		46
Map	Block	Parcel

Acct. No. 111 *PK* NEW: 0204C

046

Date	Grantor (From)	Grantee (To)	D.B.	Pg.	Type	W.D. Cons
10-21-86	Millennium Development <sup>corp.</sup>	Curtis, Fred M.	577	265	WD	110 <sup>50</sup>
11/30/92	Curtis, Fred M.	Thomas, Christine Helen Jester, Marcus E.	1353	32	WD	116 <sup>90</sup>

City	G.M.D.	L.D.	L.L.	Dimensions	Acreage				
		2	786 799		Return	Deed	Plat	Comp.	Used

Subdivision	Block	Lot	Plat Bk.	Page
Crabapple Falls Unit I		46	25	165

Brief Legal Description




Property Acquired From:	MAP BLOCK PAR SUB	OLD: 0206B	047
Acct. No. 109	NEW: 0204C	<i>Trace</i>	047

2-6B		47
Map	Block	Parcel

Date	Grantor (From)	Grantee (To)	D.B.	Pg.	Type	W.D. Cons
8-30-85	Millenium Development <sup>corp.</sup>	Jack's Enterprises, <sup>Inc</sup>	479	94	WD	48 <sup>50</sup> 3/10/85
2-6-86	Jack's Enterprises, Inc	Mobley, Rick L.	510	302	WD	132 <sup>20</sup>
3-4-91	Mobley, Rick L.	Mobley, Randy L.	960	110	QCD	0

City	G.M.D.	L.D.	L.L.	Dimensions	Acreage				
		2	786		Return	Deed	Plat	Comp.	Used


Subdivision	Block	Lot	Plat	Bk.	Page
Crabapple Falls Unit I		78	25		165

Brief Legal Description









Property	MAP	BLOCK	PAR	SUB
Acquired From:	OLD: 0206B		049	
Acct. No.	NEW: 0204C		049	1

2-6B		49
Map	Block	Parcel

Date	Grantor (From)	Grantee (To)	D.B.	Pg.	Type	W.D.Cons
8-85	Millennium Development Corp.	Wheeler, Samantha & Daryk	477	293	WD	16 <sup>00</sup>

City	G.M.D.	L.D.	L.L.	Dimensions	Acreage				
		2	787		Return	Deed	Plat	Comp.	Used

Subdivision	Block	Lot	Plat	Bk.	Page
Crabapple Falls Unit I		80	25		165

Brief Legal Description



MAP BLOCK PAR SUB


Property	OLD: 0206B	050
Acquired From:	NEW: 0204C	050
Acct. No.	2-6-11	Call No

2-6B		50
Map	Block	Parcel

Nov 5-19-87

Date	Grantor (From)	Grantee (To)	D.B.	Pg.	Type	W.D. Cons
10-14 86	MILLENNIUM DRU. CORP.	db/a Cagle Builders Cagle Michael D.	627	38	WD	10.80 222.50
9-1-88	db/a Cagle Builders Cagle, Michael D.	Peggy R. Moody, Floyd N.-3	737	683	WD	133 <sup>90</sup>

City	G.M.D.	L.D.	L.L.	Dimensions	Acreage				
		2	785		Return	Deed	Plat	Comp.	Used
Subdivision					Block	Lot	Plat Bk.	Page	
CRABAPPLE FALLS						135	31	117	
Brief Legal Description							33	102	



MAP BLOCK - PAR SUB

Pg 5-19-88


Property Acquired From:	OLD: 0206B	051
Acct. No.	NEW: 0204C	051 to Call No

2-6-11

2-6B		51
Map	Block	Parcel

Date	Grantor (From)	Grantee (To)	D.B.	Pg.	Type	W.D. Cons
86	MILLENNIUM DEV. CORP.	V/O/A Cagle Builders Cagle, Michael D.	627	38	WD	10 lots 222.50
2-2-88	Cagle Builders	Constance C. Simpson Visco, Ralph W. i	689	236	WD	136 <sup>90</sup>

City	G.M.D.	L.D.	L.L.	Dimensions	Acreage				
		2	785		Return	Deed	Plat	Comp.	Used
Subdivision					Block	Lot	Plat Bk.	Page	
CRABAPPLE FALLS U-3						134.	31	117	
Brief Legal Description									





MAP BLOCK PAR SUB

Property Acquired From: Acct. No. OLD: 0206B NEW: 0204C 2-6-71

052 052, to Call No


2-6B 52 Map Block Parcel

Date	Grantor (From)	Grantee (To)	D.B.	Pg.	Type	W.D. Cons
86	MILLENNIUM DEV. CORP.	Gil-Gro, Inc.	575	212	WD	8 lots 215 <sup>00</sup>
5-22-87	Gil-Gro, Inc.	<sup>Mary C.</sup> Carter Gary L. &	630	527	WD	155 <sup>00</sup>
5-31-91	<sup>Mary C.</sup> Carter, Gary L. &	Wiederkehr, Jonathan	1006 S.	322	WD	148 <sup>50</sup>

City	G.M.D.	L.D.	L.L.	Dimensions	Acreage				
		2	785		Return	Deed	Plat	Comp.	Used

Subdivision	Block	Lot	Plat	Bk.	Page
CRABAPPLE FALLS 4-3		133	31		117

Brief Legal Description



		MAP	BLOCK	PAR	SUB
Property	Acquired From:	OLD: 0206B	2-6-11	053	
Acct. No. 155		NEW: 02040		053 photo	Call No


2-6B		53
Map	Block	Parcel

Date	Grantor (From)	Grantee (To)	D.B.	Pg.	Type	W.D. Cons
86	MILLENNIUM DEV. CORP.	JACK'S ENTERPRISES INC.	575	181	WD	5 <sup>late</sup> 130 <sup>00</sup>
7-13-87	JACK'S ENTERPRISES INC.	Blyler, Paul D. Berliot F.	645	33	WD	145 <sup>00</sup>
11-26-90	Blyler, Paul D. Berliot F.	Wells, Charles S, Jr. & Pamela D. Wells	929	51	WD	150 <sup>00</sup>

City	G.M.D.	L.D.	L.L.	Dimensions	Acreage				
		2	785	--	Return	Deed	Plat	Comp.	Used

Subdivision	Block	Lot	Plat Bk.	Page
CRABAPPLE FALLS U-3	-	132	31	717

Brief Legal Description



Property Acquired From: Acct. No. OLD: 0206B NEW: 0204C 2-6-11

MAP BLOCK PAR SUB 054 054to Call No


2-6B 54 Map Block Parcel

Date	Grantor (From)	Grantee (To)	D.B.	Pg.	Type	W.D. Cons
10-24-86 86	MILLENNIUM DEV. CORP.	Bluegrass Properties Inc.	575	217	WD	7 lots 187 <sup>50</sup>
10-13-87	Bluegrass Properties, Inc.	Loma Linda Durden Durden, Alan-Christopher		666/263	WD	145 <sup>00</sup>

City	G.M.D.	L.D.	L.L.	Dimensions	Acreage				
		2	785		Return	Deed	Plat	Comp.	Used

Subdivision	Block	Lot	Plat	Bk.	Page
CRABAPPLE FALLS U-3		131	31		117

Brief Legal Description



MAP BLOCK PAR SUB

Property Acquired From:	OLD: 0206B	055	
Acct. No.	NEW: 0204C	055	Call No.


2-6B		55
Map	Block	Parcel

Date	Grantor (From)	Grantee (To)	D.B.	Pg.	Type	W.D. Cons
86	MILLENNIUM DRW, CORP.	Gil-GRO Inc	575	212	WD	8 lots 215 <sup>00</sup>
6-30-87	Gil-GRO, Inc	Christy S. Bocinsky Ronald H.	641	647	WD	117 <sup>70</sup>

City	G.M.D.	L.D.	L.L.	Dimensions	Acreage				
		2	785		Return	Deed	Plat	Comp.	Used

Subdivision	Block	Lot	Plat Bk.	Page
CRABAPPLE FALLS U-3		130	31	117

Brief Legal Description






Property Acquired From:	OLD: 0206B	MAP	BLOCK	PAR	SUB
Acct. No: 703	NEW: 0204C			056	
				056 to	Call No


2-6B		56
Map	Block	Parcel

Date	Grantor (From)	Grantee (To)	D.B.	Pg.	Type	W.D. Cons
10-24-86 86	MILLENNIUM DEV. CORP.	Jack's Enterprises Inc.	575	181	WD	5 lots 130 <sup>00</sup>
5-29-87	JACK'S ENTERPRISES D.E. SENDER	Sender Robert J. & Kathleen A.	631	4/5	WD	116 <sup>70</sup>
12-30-91	Sender Robert J. & Kathleen A.	Dichirica, Joseph D.	1117	117	WD	98 <sup>50</sup>

City	G.M.D.	L.D.	L.L.	Dimensions	Acreage				
		2	785		Return	Deed	Plat	Comp.	Used
Subdivision					Block	Lot	Plat Bk.	Page	
CRABAPPLE FALLS						129	31	117	
Brief Legal Description								32 20	







MAP BLOCK PAR SUB

Property Acquired From: OLD: 0206B 058  
 Aect. No. 704 NEW: 0204C 058


2-6B		58
Map	Block	Parcel

Date	Grantor (From)	Grantee (To)	D.B.	Pg.	Type	W.D. Cons
86	MILLENNIUM DRUG CORP.	Gil-GRo, Inc.	575	212	WD	8 lots 215 <sup>00</sup>
4-30-87	Gil-GRo, Inc.	Mary Lou Ann Strahl, Michael W.	625	525	WD	146 <sup>00</sup>

City	G.M.D.	L.D.	L.L.	Dimensions	Acreage				
		2	785		Return	Deed	Plat	Comp.	Used

Subdivision	Block	Lot	Plat Bk.	Page
CRABAPPLE FALLS U-3		127	31	117

Brief Legal Description 32 20



MAP BLOCK PAR SUB

OLD: 0206B

059

Property

Acquired From:

Asst. No. 702 P NEW: 0204C

059 to

Call to

2-6B

59

Map

Block

Parcel


Woods

Date	Grantor (From)	Grantee (To)	D.B.	Pg.	Type	W.D. Cons
86	MILLENNIUM DEV. CORP.					
12-1986	Gil-Gro, Inc	Hill, Albert B. & Frances A.	591	527	WD	115 <sup>00</sup>

City	G.M.D.	L.D.	L.L.	Dimensions	Acreage				
					Return	Deed	Plat	Comp.	Used
		2	785						

Subdivision	Block	Lot	Plat Bk.	Page
CRABAPPLE FALLS U-3		126	31	117

Brief Legal Description






Doc 5-19-87

Property	MAP	BLOCK	PAR	SUB
Acquired From:	OLD: 0206B		060	
Acct. No.	NEW: 0204C		060	060


2-6B		60
Map	Block	Parcel

Date	Grantor (From)	Grantee (To)	D.B.	Pg.	Type	W.D. Cons
10-14/86	MILLENNIUM DEV. CORP.	<sup>4/6/87</sup> Cagle Builders Cagle Michael D.	627	38	WD	10.40 <del>202.50</del>
4-24-87	<sup>4/6/87</sup> Cagle Builders Cagle Michael D.	Deborah A. Bowers Burr, David A.	627	39	WD	118 <sup>40</sup>
4-5-90	Deborah A. Bowers Burr, David A.	Burr, David A.	875	428	WD	-5


City	G.M.D.	L.D.	L.L.	Dimensions	Acreage				
			2	785	Return	Deed	Plat	Comp.	Used
Subdivision					Block	Lot	Plat Bk.	Page	
CRABAPPLE FALLS U-3						125	31	117	
Brief Legal Description							32	20	



















REV 5-19-87

Property	MAP	BLOCK	PAR	SUB
Acquired From:	OLD: 0206B		064	
Acct. No.	NEW: 0204C		064	

2-6B		64
Map	Block	Parcel

Date	Grantor (From)	Grantee (To)	D.B.	Pg.	Type	W.D. Cons
10-14 86	MILLENNIUM DEV. CORP.	d/b/a Cagle Builders Cagle Michael D.	627	38	WN	10 lots 222.50
12-9-87	d/b/a Cagle Builders Cagle, Michael D.	Inc. Jack's Enterprises,	257 679	12 134	WD	38.00
11-16-88	Jack's Enterprises	Joan C. Wolfenbarger, Jack C. +	257	13	W	169.00

City	G.M.D.	L.D.	L.L.	Dimensions	Acreage				
		2	784		Return	Deed	Plat	Comp.	Used
Subdivision					Block	Lot	Plat Bk.	Page	
CRABAPPLE FALLS U-3						121	31	117	
Brief Legal Description							33	102	



MAP BLOCK  
 Property Acquired From: OLD: 0206B  
 Aect. No. 803 Lak NEW: 0204C

PAR SUB  
 065  
 065


2-6B		65
Map	Block	Parcel

Date	Grantor (From)	Grantee (To)	D.B.	Pg.	Type	W.D. Cons
10-24-86 86	MILLENNIUM DEV. CORP.	Bluegrass Properties, Inc.	575	217	WD	7 data 187 <sup>50</sup>
8-31-87	Bluegrass Properties, Inc.	Hurst, John B.	657	159	WD	146 <sup>30</sup>

City	G.M.D.	L.D.	L.L.	Dimensions	Acreage				
		2	784		Return	Deed	Plat	Comp.	Used

Subdivision	Block	Lot	Plat Bk.	Page
CRABAPPLE FALLS U-3		120	31	117

Brief Legal Description



Property	MAP	BLOCK	PAR	SUB				
Acquired From:	OLD: 0206B		066			2-6B	66	
Acct. No. 805 Lat.	NEW: 0204C.		066 o	Call No		Map	Block	Parcel

Date	Grantor (From)	Grantee (To)	D.B.	Pg.	Type	W.D. Cons		
10-86 86	MILLENNIUM DEV. CORP.	Hillhouse, Ronald	582	429	WD	7 lots 175 <sup>00</sup>		
4-22-91	Hillhouse, Ronald	Courville, Kevin R.	984	207	WD	126 <sup>00</sup>		
4-22-91	Courville, Kevin R.	Courville, Kevin R. & Monica Jane	984	214	WD	0		
12/1/92	COURVILLE, KEVIN R. & MONICA JANE	ALLEN, R. W. & ASSOCIATES INC.	1342	131	WD	143 <sup>50</sup>		
12-1-92	Allen R. W. & Associates Inc.	Farr, Julie J.	1361	17	WD	133 <sup>60</sup>		
12-1-92	Farr, Julie J.	Farr, Barry E. Farr Farr, Julie J.	1361	26	WD			
City		G.M.D.	L.D.	L.L.	Dimensions	Acreage		
			2	784		Return Deed Plat Comp. Used		
Subdivision					Block	Lot	Plat Bk.	Page
CRABAPPLE FALLS					4-3	119	31	117
Brief Legal Description								



MAP BLOCK PAR SUB

OLD: 0206B '067

Property

Acquired From:

Acct. No. 807 Lake NEW: 0204C

067


2-6B		67
Map	Block	Parcel

Date	Grantor (From)	Grantee (To)	D.B.	Pg.	Type	W.D. Cons
10-29-86 86	MILLENNIUM DEV. CORP.	Bluegrass Properties <sup>Inc</sup>	576	648	WD	37 <sup>50</sup>
10-15-87	Blue Grass Properties <sup>Inc.</sup>	Pitman, Ryle J. <sup>Mary T.</sup>	670	537	WD	149 <sup>90</sup>

City	G.M.D.	L.D.	L.L.	Dimensions	Acreage				
		2	784		Return	Deed	Plat	Comp.	Used


Subdivision	Block	Lot	Plat Bk.	Page
CRABAPPLE FALLS 4-3		118	31	117

Brief Legal Description










MAP BLOCK PAR SUB

Property Acquired From: Acct. No. OLD: 0206B NEW: 0204C 069 069

2-6B		69
Map	Block	Parcel

Date	Grantor (From)	Grantee (To)	D.B.	Pg.	Type	W.D. Cons
10-86 86	MILLENNIUM DEV. CORP.	Hillhouse, Ronald	582	429	WD	7 lots 175.00
8-28-87	Hillhouse, Ronald	Teresa J. Himes J. Gordon &	457	254	W	143.50
2-28-91	Himes, J. Gordon &	Teresa J. Himes Lauren A. Hacker Speedling, Michael P. &	961	121	WD	139.92

City	G.M.D.	L.D.	L.L.	Dimensions	Acreage				
		2	784		Return	Deed	Plat	Comp.	Used
Subdivision					Block	Lot	Plat Bk.	Page	
CRABAPPLE FALLS U-3						116	31	117	
Brief Legal Description									



Property Acquired From: OLD: 0206B

MAP BLOCK PAR SUB  
070

Acct. No. 808 La NEW: 0204C

070

2-6B		70
Map	Block	Parcel

Date	Grantor (From)	Grantee (To)	D.B.	Pg.	Type	W.D. Cons
10-24-86 86	MILLENNIUM DRU. CORP.	Bluegrass Properties Inc	575	217	WD	7 lots 187 <sup>50</sup>
11-16-87	Bluegrass Properties, Inc	Patricia A. Youngman, John T. &	675	11	WD	150 <sup>00</sup>

City	G.M.D.	L.D.	L.L.	Dimensions	Acreage				
		2	784		Return	Deed	Plat	Comp.	Used
Subdivision					Block	Lot	Plat Bk.	Page	
CRABAPPLE FALLS U-3						115	31	117	
Brief Legal Description									



MAP BLOCK PAR SUB  
 OLD: 0206B 071  
 Acquired From:  
 Acct. No: 1001 NEW: 0204C 071


2-6B		71
Map	Block	Parcel

Date	Grantor (From)	Grantee (To)	D.B.	Pg.	Type	W.D. Cons
10-24-86	MILLENNIUM DEV. CORP.	JACK'S Enterprises Inc <i>Laura E.</i>	575	181	WD	5 lots 130 <sup>00</sup>
9-14-87	Jack's Enterprises, Inc.	Davis, Louis R. &	661	491	WD	144 <sup>70</sup>
12-7-91	Davis, Louis R.	Davis, Laura	1102	151	QCP	0

City	G.M.D.	L.D.	L.L.	Dimensions	Acreage				
		2	784		Return	Deed	Plat	Comp.	Used

Subdivision	Block	Lot	Plat Bk.	Page
CRABAPPLE FALLS U-3		114	31	117

Brief Legal Description





MAP BLOCK PAR SUB

Property Acquired From: OLD: 0206B  
 2-6-11  
 Asect No. 1003 (NEW: 10204C)

072  
 0720 Call No

2-6B		72
Map	Block	Parcel

Date	Grantor (From)	Grantee (To)	D.B.	Pg.	Type	W.D. Cons
11-25-86 86	MILLENNIUM DEV. CORP.	d/b/a MASON Contractors Mason Betty	582	626	WD	37 <sup>50</sup>
4-1-87	d/b/a MASON Contractors Mason Betty	Kathryn L. Verlander, Ronald T.	614	679	WD	158 <sup>40</sup>
4-1-87	Verlander, Ronald T.	Verlander, Kathryn L.	613	630	WO	1 <sup>00</sup>

City	G.M.D.	L.D.	L.L.	Dimensions	ACREAGE				
		2	784		Return	Deed	Plat	Comp.	Used
Subdivision					Block	Lot	Plat Bk.	Page	
(OUT) CRABAPPLE FALLS U-3						113	31	117	
Brief Legal Description							32	20	



Property	MAP	BLOCK	PAR	SUB
Acquired From:	OLD: 0206B		073	
Acct. No.	NEW: 0204C		073	


2-6B		73
Map	Block	Parcel

Date	Grantor (From)	Grantee (To)	D.B.	Pg.	Type	W.D. Cons
11-25-86 86	MILLENNIUM DEV. CORP.	Jack's Enterprises, Inc.	582	631	WD	37 <sup>50</sup>
8-31-87	Jack's Enterprises	Patricia A. Condejan, Robert L.	658	587	W	159 <sup>00</sup>

City	G.M.D.	L.D.	L.L.	Dimensions	Acreage				
		2	784		Return	Deed	Plat	Comp.	Used

Subdivision	Block	Lot	Plat Bk.	Page
(OUT) CRABAPPLE FALLS 4-3		112	31	117

Brief Legal Description



MAP	BLOCK	PAR	SUB
OLD: 0206B		074	
NEW: 0204C	2-6-11	074	Call No

Property
Acquired From:
Acct. No.

2-6B		74
Map	Block	Parcel

Date	Grantor (From)	Grantee (To)	D.B.	Pg.	Type	W.D. Cons
10-29-86	MILLENNIUM DEV. CORP.	Jack's Enterprises, Inc	576	653	WD	500
86			576	655	WD	575A
11-6-87	Jack's Enterprises, Inc.	Norma J. Schmidt, Harold R. & c.	672	500	WD	15990

City	G.M.D.	L.D.	L.L.	Dimensions	Acreage				
		2	80		Return	Deed	Plat	Comp.	Used

Subdivision	Block	Lot	Plat Bk.	Page
CRABAPPLE FALLS U-3		111	31	117

Brief Legal Description



MAP \* BLOCK PAR SUB

Property Acquired From:	OLD: 0206B	075
Acct. No: 1008 C	NEW: 0204C	075
	2-6-11	Call No

2-6B		75
Map	Block	Parcel


Date	Grantor (From)	Grantee (To)	D.B.	Pg.	Type	W.D. Cons
10-29-86 86	MILLENNIUM DEV. CORP.	Jack's Enterprises Inc.	576	653	WD	500
		d/b/a Mason Contractors	576	655	WD	5750
2-87	JACK'S ENTERPRISES INC	Mason, Betty	601	237	WD	-0-
4-24-87	d/b/a Mason Contractors	Mitzi B.			WD	
	Mason Betty	Edmonds Charles R &	622	488		12490
8-11-89	Mitzi B Watson	Joann				
	Edmonds, Charles R. &	Osaer Lee Thomas &	813	123	WD	12490

City	G.M.D.	L.D.	L.L.	Dimensions	Acreage				
		2	80%		Return	Deed	Plat	Comp.	Used
Subdivision					Block	Lot	Plat Bk.	Page	
CRABAPPLE FALLS U-3						110	31	117	
Brief Legal Description									









MAP BLOCK PAR SUB  
 OLD: 0206B 077  
 Acquired From:  
 Acct. No. NEW: 0204C 077

2-6B		77
Map	Block	Parcel

Date	Grantor (From)	Grantee (To)	D.B.	Pg.	Type	W.D. Cons
10-24-86	MILLENNIUM DRU. CORP.	Bluegrass Properties Inc.	575	217	WD	7 lots 18750
5-15-87	Bluegrass Properties INC	Lelgh Ann Gill, Konrad W. &	629	94	WD	117 <sup>80</sup>

City	G.M.D.	L.D.	L.L.	Dimensions	Acreage				
		2	784		Return	Deed	Plat	Comp.	Used
Subdivision					Block	Lot	Plat Bk.	Page	
CRABAPPLE FALLS U-3						108	31	117	
Brief Legal Description									



MAP BLOCK PAR SUB

Property Acquired From: Acct. No. OLD: 0206B NEW: 0204C 078 078


2-6B		78
Map	Block	Parcel

Date	Grantor (From)	Grantee (To)	D.B.	Pg.	Type	W.D. Cons
86	MILLENNIUM DRU. CORP.	Gil-GRO Inc.	575	212	WD	8 lots 215 <sup>00</sup>
8/19/87	Gil-GRO, Inc.	Denise w McDonald, Randy W. &	653	439	W	142 <sup>00</sup>


City	G.M.D.	L.D.	L.L.	Dimensions	Acreage				
		2	784		Return	Deed	Plat	Comp.	Used

Subdivision	Block	Lot	Plat Bk.	Page
CRABAPPLE FALLS U-3		107	31	117

Brief Legal Description










MAP BLOCK PAR SUB

Property Acquired From:	OLD: 0206B 2-6-11	080		2-6B		80
Acct. No. 903	NEW: 0204C Crabapple Falls	080	Call No	Map	Block	Parcel

Date	Grantor (From)	Grantee (To)	D.B.	Pg.	Type	W.D. Cons
10-16-86 86	MILLENNIUM DEV. CORP.	MASON, Betty	575	362	WD	20 <sup>00</sup>
12-17-86	MASON, Betty	Weisman, Ben R. & Juanita B.	592	613	WD	124 <sup>40</sup>

City	G.M.D.	L.D.	L.L.	Dimensions	Acreage				
		2	784		Return	Deed	Plat	Comp.	Used
Subdivision					Block	Lot	Plat Bk.	Page	
CRABAPPLE FALLS U-3						105	31	117	
Brief Legal Description							32	20	



Rev. 5-19-87

Property Acquired From:	OLD: 0206B
Acct. No.	NEW: 0204C

081	
081	Call No

2-6B		81
Map	Block	Parcel

Date	Grantor (From)	Grantee (To)	D.B.	Pg.	Type	W.D. Cons
10-14/86	MILLENNIUM DRU. CORP.	1/4 Cagle Builders Cagle, Michael D.	6277	38	WD	10 lots 222.50
6-12-87	Cagle, Michael D.	1/4 Carol L. Smith Fowler, James C. &	636	48	WD	125.60
6-12-87	1/4 Carol L. Smith Fowler, James C. &	1/4 Carol L. Fowler, James C. &	636	54	WD	0

City	G.M.D.	L.D.	L.L.	Dimensions	Acreage				
		2	784		Return	Deed	Plat	Comp.	Used
Subdivision					Block	Lot	Plat	Bk.	Page
CRABAPPLE FALLS U-3						104	31		117
Brief Legal Description							32		20



Property	MAP	BLOCK	PAR	SUB				
Acquired From:	OLD: 0206B		082			2-6B	82	
Acct. No.	NEW: 0204C	2-6-11	082	Call No		Map	Block	Parcel

Date	Grantor (From)	Grantee (To)	D.B.	Pg.	Type	W.D. Cons
10-24-86 86	MILLENNIUM DEV. CORP.	JACK'S Enterprises Inc.	575	181	WD	5 lots 130 <sup>00</sup>
3-20-87	JACK'S Enterprises Inc.	Mary Margaret Garrison, David L.	612	588	WD	115 <sup>90</sup>

City	G.M.D.	L.D.	L.L.	Dimensions	Acreage				
		2	784		Return	Deed	Plat	Comp.	Used

Subdivision	Block	Lot	Plat Bk.	Page
CRABAPPLE FALLS U-3		103	31	117

Brief Legal Description









MAP BLOCK PAR SUB  
 Property Acquired From: OLD: 0206B 084  
 Acct. No. NEW: 0204C 084


2-63		84
Map	Block	Parcel

Date	Grantor (From)	Grantee (To)	D.B.	Pg.	Type	W.D. Cons
10-16-86 86	MILLENNIUM DEV. CORP.	1/161A MASON Contractors MASON Betty	573	16	WD	4 lots 80 <sup>00</sup>
7-7-87	1/161A MASON Contractors MASON Betty	Beverly Epstein Bruce A. &	641	626	WD	113 <sup>90</sup>
12-1-89	Beverly Epstein Epstein, Bruce A. &	Deborah P. Martin Martin, William E. &	838	58	WD	113 <sup>00</sup>

City	G.M.D.	L.D.	L.L.	Dimensions	Acreage				
		2	784		Return	Deed	Plat	Comp.	Used

Subdivision	Block	Lot	Plat Bk.	Page
CRABAPPLE FALLS U-3		101	31	117

Brief Legal Description



DUPLICATE

Property Acquired From:
Acct. No.

Photo	Call No
-------	---------

D2ND4C		85
Map	Block	Parcel

Date	Grantor (From)	Grantee (To)	D.B.	Pg.	Type	W.D. Cons
10/31/00		DENISE M. GILBERT, LONALD J. E	4355	232	W/D	180.00

City	G.M.D.	L.D.	L.L.	Dimensions	Acreage				
					Return	Deed	Plat	Comp.	Used
		2	784						

Subdivision	Block	Lot	Plat Bk.	Page
CRABAPPLE FALLS UNIT - 3		100	33	102

Brief Legal Description



MAP BLOCK PAR SUB		2-6B		85	
Property Acquired From:	OLD: 0206B	085			
Acct. No.	NEW: 0204C	085.0	All No	Map	Block
	2-6-11				Parcel

Date	Grantor (From)	Grantee (To)	D.B.	Pg.	Type	W.D. Cons
10-86 86	MILLENNIUM DEV. CORP.	Hillhouse Ronald	582	429	WD	7 lots 175 <sup>00</sup>
6/30/88	Hillhouse Ronald	Patricia G. Gates Terry A. +	726 730	10 4	W W	126 <sup>00</sup>

City	G.M.D.	L.D.	L.L.	Dimensions	ACREAGE				
		2	784		Return	Deed	Plat	Comp.	Used
Subdivision					Block	Lot	Plat Bk.	Page	
CRABAPPLE FALLS U-3						100	31	117	
Brief Legal Description							33	102	









MAP BLOCK PAR SUB

OLD: 0206B

087

Property  
Acquired From:

Acct. No. 11667 NEW: 0204C


087 to

2-6B		87
Map	Block	Parcel


REV. 5-19-87

Date	Grantor (From)	Grantee (To)	D.B.	Pg.	Type	W.D. Cons
10-14-87 86	MILLENNIUM DEV. CORP.	J/A, Cagle Builders Cagle, Michael D.	627	38	WO	10 lots 222.50
10-29-87	Cagle Builders	Delitha C. Decosta, Laler C. II	669	505	WO	126 <sup>00</sup>

City	G.M.D.	L.D.	L.L.	Dimensions	Acreage				
		2	785		Return	Deed	Plat	Comp.	Used
Subdivision					Block	Lot	Plat Bk.	Page	
CRABAPPLE FALLS U-3						98	31	117	
Brief Legal Description									







10-5-1988

MAP BLOCK PAR SUB  
 OLD: 0206B 089  
 Acct. No. 162 PL NEW: 0204C 089 otr Call to

2-6B		89
Map	Block	Parcel

Date	Grantor (From)	Grantee (To)	D.B.	Pg.	Type	W.D. Cons
10-14/86	MILLENNIUM DEV. CORP.	Cagle Builders Cagle Michael D.	627	38	WD	10 lots 222.50
6-22-87		Nancy E.	640	332	CWD	-
12-23-87	Cagle Builders, Inc	Horne, John W. &	682	612	WD	119.90
9/1/92	HORNE, JOHN W. & NANCY E.	KEYCORP MTG. INC.	1272	148	DUP.	135.90
10/1/92	KeyCorp Mortgage Inc.	Federal National mortgage Corp	1298	308	WD	135.90
11/16/92	FEDERAL NATIONAL MORT	HARMELIN, SUSAN I STEVEN M. &	1342	79	Spc. WD	119.90

City	G.M.D.	L.D.	L.L.	Dimensions	Acreage				
					Return	Deed	Plat	Comp.	Used
		2	785						
Subdivision					Block	Lot	Plat Bk.	Page	
CRABAPPLE FALLS U-3						96	31	117	
Brief Legal Description							33	102	



Property Acquired From: Acct. No. OLD: 0206B NEW: 0204C 2-6-11

MAP BLOCK PAR SUB 090 0900 Call No


Brister 2-6B 90 Map Block Parcel

Date	Grantor (From)	Grantee (To)	D.B.	Pg.	Type	W.D. Cons
10-16-86 86	MILLENNIUM DEV. CORP.	d/b/a MASON Contractors MASON, Betty	573	16	WD	4 lots 80 <sup>00</sup>
5-88	D/B/A MASON CONTRACTORS MASON, BETTY Linda E.	LINDA E. BRISTER, RANDAL S.	715	252	W	129.90
2/3/90	BRISTER, Randal S. & Linda E.	TEPPI D. MISSHOON, Alan D, Jr. &	891	4	W	143 <sup>00</sup>

City	G.M.D.	L.D.	L.L.	Dimensions	Acreage				
		2	785		Return	Deed	Plat	Comp.	Used

Subdivision	Block	Lot	Plat Bk.	Page
CRABAPPLE FALLS U-3		95	31	117

Brief Legal Description






	MAP	BLOCK	PAR	SUB
Property	OLD: 0206B		091	
Acquired From:				
Acct. No.	NEW: 0204C		091	

2-6B		91
Map	Block	Parcel

Date	Grantor (From)	Grantee (To)	D.B.	Pg.	Type	W.D. Cons
10-16-86	MILLENNIUM DEV. CORP.	d/b/a Mason Contractors Mason Betty	573	16	WD	4200 8000
7-1-87	d/b/a Mason Contractors Mason Betty	Jamela Jo 644 Sandberg, Gary Alan &		1	WD	12600

City	G.M.D.	L.D.	L.L.	Dimensions	Acreage				
		2	785		Return	Deed	Plat	Comp.	Used
Subdivision					Block	Lot	Plat Bk.	Page	
CRABAPPLE FALLS 4-3						94	31	117	
Brief Legal Description									



MAP BLOCK PAR SUB


Property OLD: 0206B  
 Acquired From:  
 Acct. No. NEW: 0204C

092  
 092

2-6B		92
Map	Block	Parcel

Date	Grantor (From)	Grantee (To)	D.B.	Pg.	Type	W.D. Cons
10-16-86 86	MILLENNIUM DEV. CORP.	<del>d/b/a Mason Contractors</del> Mason, Betty	573	16	WD	80 <sup>00</sup>
9-8-87	<del>d/b/a Mason Contractors</del> Mason, Betty	Webster, Denise C.	659	517	WD	120 <sup>00</sup>

City	G.M.D.	L.D.	L.L.	Dimensions	Acreage				
		2	785		Return	Deed	Plat	Comp.	Used
Subdivision					Block	Lot	Plat	Bk.	Page
CRABAPPLE FALLS						93		31	117
Brief Legal Description								33	102




MAP BLOCK PAR SUB  
 OLD: 0206B 093  
 2-6-11  
 NEW: 0204C 093ote Call No

Property  
 Acquired From:  
 Acct. No.

2-6B		93
Map	Block	Parcel

Date	Grantor (From)	Grantee (To)	D.B.	Pg.	Type	W.D.Cons
10-8/86	MILLENNIUM DEV. CORP.	Hillhouse, Ronald	582	429	WD	7 lots 175.00
3-25-88	Hillhouse, Ronald	Taylor, Austin S. <sup>Lisa C.</sup>	699	157	WD	112.80
11-16-88	Taylor, Austin S.	Taylor, Lisa C.	759	192	QCD	0
3-27-89	Taylor, Lisa C.	Taylor, Austin S.	785	15	QCD	0
2-28-92	TAYLOR, AUSTIN C.	MARCIA R. BAILTON, STEVEN &	1167	79	WD	102.90

City	G.M.D.	L.D.	L.L.	Dimensions	Acreage				
		2	785		Return	Deed	Plat	Comp.	Used
Subdivision					Block	Lot	Plat	Bk.	Page
CRABAPPLE FALLS U-3						92	31		117
Brief Legal Description							33		102



MAP BLOCK PAR SUB

Property Acquired From:	OLD: 0206B	094		2-6B		94
Acct. No.	NEW: 0204C	0945	Call No	Map	Block	Parcel

Date	Grantor (From)	Grantee (To)	D.B.	Pg.	Type	W.D. Cons
10-86 86	MILLENNIUM DEV. CORP.	Hillhouse, Ronald	582	429	WD	7 lots 175 <sup>00</sup>
6-16-87	Hillhouse, Ronald	DAVID L. Sparger, Steven L.	637	59	WD	115 <sup>40</sup>
10-22-91	Cowart, David L.	Sparger, Steven L.	1079	168	WD	2 <sup>60</sup>

City	G.M.D.	L.D.	L.L.	Dimensions	Acreage				
		2	785		Return	Deed	Plat	Comp.	Used

Subdivision	Block	Lot	Plat	Bk.	Page
CRABAPPLE FALLS U-3		91	31		117

Brief Legal Description






MAP BLOCK PAR SUB  
 OLD: 0206B 095  
 2-(-11)  
 NEW: 0204C 095 to Call No

Property  
 Acquired From:  
 Acct. No.

2-6B  
 Map Block Parcel  
 95

Date	Grantor (From)	Grantee (To)	D.B.	Pg.	Type	W.D. Cons
10-86	MILLENNIUM DEV. CORP.	Hillhouse, Ronald	582	429	WD	7 plots 175 <sup>00</sup>
8-10-87	Hillhouse, Ronald	Ted L Moore, Jo Ann +	668	598	CWD	123 <sup>00</sup>
2-28-91	Moore, Ted L + Jo Ann	Bonnie J. Ballard Ballard, John F., Jr. &	964	330	WD	123 <sup>90</sup>

City	G.M.D.	L.D.	L.L.	Dimensions	Acreage				
		2	785		Return	Deed	Plat	Comp.	Used
Subdivision					Block	Lot	Plat	Bk.	Page
CRABAPPLE FALLS						90	31		117
Brief Legal Description									



Rev 5-19-87

MAP BLOCK PAR SUB

Property Acquired From:	OLD: 0206B 2-6-11
Acct. No.	NEW: 0204C

096	
F0965	Call No


2-6B		96
Map	Block	Parcel

Date	Grantor (From)	Grantee (To)	D.B.	Pg.	Type	W.D. Cons
10-14-86	MILLENNIUM DEV. CORP.	10101 Eagle Builders Cagle Michael D.	627	38	WD	10 lots 282.50
5-4-87	Cagle Michael D.	Bluegrass Properties, Inc	623	556	WD	20 <sup>00</sup>
7-30-87	Bluegrass Properties, Inc Linda Gail Brown	Brown J. Robert & Linda Gail Brown	648	392	WD	118 <sup>00</sup>
9/1/92	Brown J. Robert & Linda Gail Brown	Humes, J. Gordon	12916	203	WD	124 <sup>50</sup>
9/1/92	"	" "	1331	317	Rec Rec WD	124 <sup>50</sup>


City	G.M.D.	L.D.	L.L.	Dimensions	Acreage				
		2	785		Return	Deed	Plat	Comp.	Used
Subdivision					Block	Lot	Plat Bk.	Page	
CRABAPPLE FALLS U-3						89	31	117	
Brief Legal Description									













MAP BLOCK PAR SUB

Property Acquired From: OLD: 0206B 2-6-11  
 Acct. No. 602 NEW: 0204G

099  
 099 Photo Cali No


2-6B		99
Map	Block	Parcel

Date	Grantor (From)	Grantee (To)	D.B.	Pg.	Type	W.D. Cons
86	MILLENNIUM DEV. CORP.	Gil-GRO, Inc	575	212	WD	8 lots 215 <sup>00</sup>
2-27-87	Gil-GRO, Inc	Sanice C. Knocke, John A &	608	211	WD	131 <sup>29</sup>

City	G.M.D.	L.D.	L.L.	Dimensions	Acreage				
		2	785		Return	Deed	Plat	Comp.	Used

Subdivision	Block	Lot	Plat Bk.	Page
CRABAPPLE FALLS		86	31	117

Brief Legal Description



MAP	BLOCK	PAR	SUB
OLD: 0206B	2-6-11	100	
NEW: 0204C		100sto	Call No

Property Acquired From:
Acct. No.

2-6B		100
Map	Block	Parcel

Date	Grantor (From)	Grantee (To)	D.B.	Pg.	Type	W.D. Cons
6-25-86 86	MILLENNIUM DEV. CORP.	JACK'S Enterprises, Inc.	542	381	WD	20 <sup>00</sup>
8-18-86	JACK'S Enterprises, Inc.	Garofalo Carl R.	557	215	WD	97 <sup>90</sup>
8-18-86	Garafalo, Carl R.	Cathryn A. Garofalo, Carl R. &	557	220	WD	-0-
4-27-89	Garafalo, Carl R. & Cathryn A.	Lynn G. Wilde, Michael S. &	790	336	WD	123 <sup>00</sup>

City	G.M.D.	L.D.	L.L.	Dimensions	Acreage				
		2	785		Return	Deed	Plat	Comp.	Used
Subdivision					Block	Lot	Plat Bk.	Page	
CRABAPPLE FALLS U-3						85	33	102	
Brief Legal Description									



MAP BLOCK PAR SUB

OLD: 0206B 101

NEW: 0204C 101

Property Acquired From:

Acct. No. 304 Falls Way


Photo

Call No


2-6B		101
Map	Block	Parcel

Date	Grantor (From)	Grantee (To)	D.B.	Pg.	Type	W.D. Cons
3-86 86	Millenium Develop	Thorpe Management Inc	530	223	WD	340 <sup>00</sup> 54 <sup>00</sup>
8-1286	Thorpe Management, Inc	Linda Ann Preuss Francis Judy &	555	572	WD	127 <sup>90</sup>
5/22/86	Linda Ann Preuss, Francis Judy &	Carol R. Heiser Heiser, Lawrence S. &	1217	283	WD	746 <sup>50</sup>

City	G.M.D.	L.D.	L.L.	Dimensions	Acreage	Return	Deed	Plat	Comp.	Used
		2	786							
Subdivision					Block	Lot	Plat	Bk.	Page	
Crabapple Falls, Unit II						47	29		152	
Brief Legal Description										









MAP BLOCK PAR SUB

OLD:-0206B-

103

Property  
Acquired From:  
Acct. No.

NEW:-0204C-

103

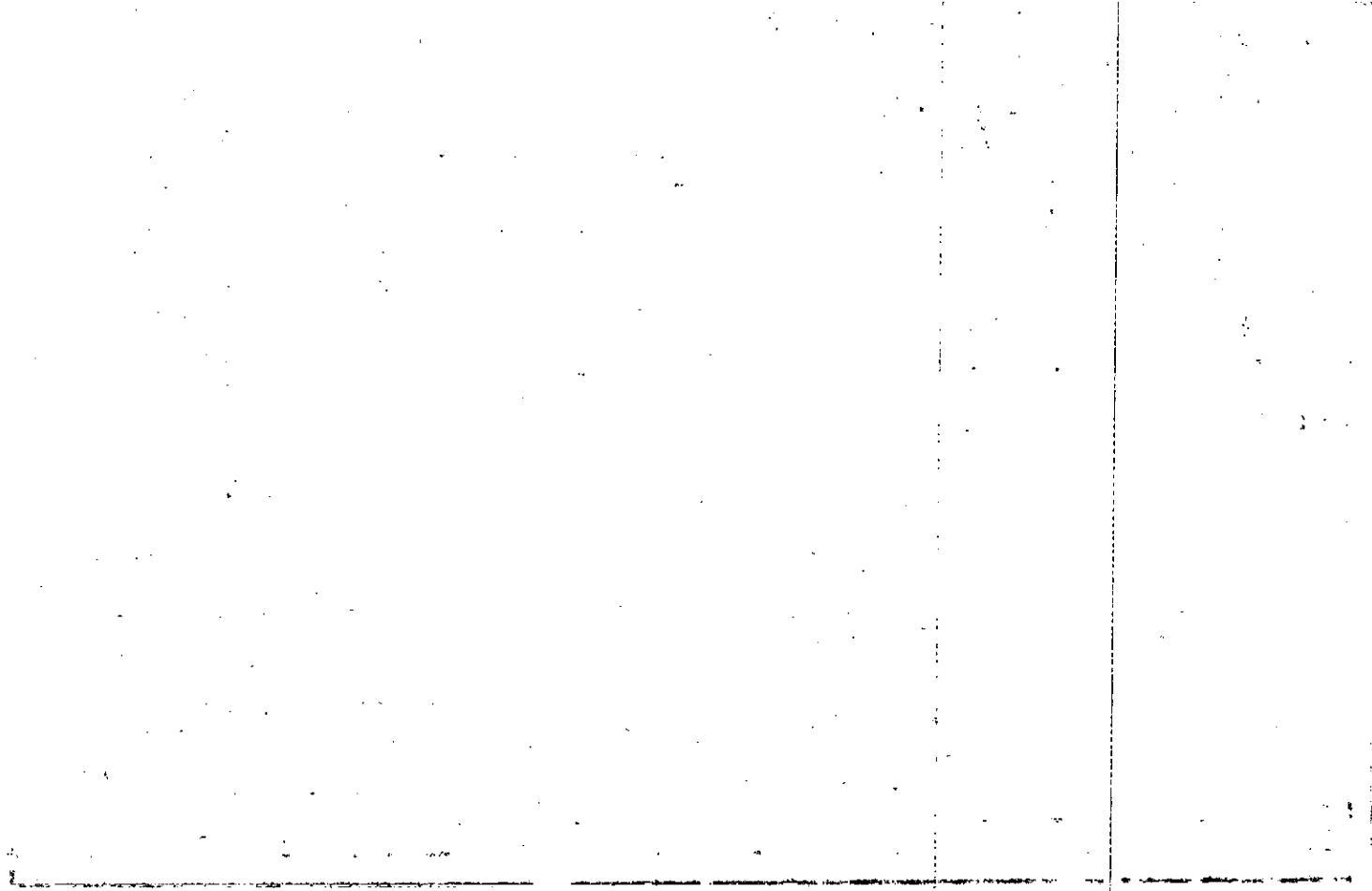
2-6B		103
Map	Block	Parcel

Date	Grantor (From)	Grantee (To)	D.B.	Pg.	Type	W.D. Cons
3-14-86 86	Millenium Develop.	Bluegrass Properties Inc	517	405	WD	6 lots 108 <sup>00</sup>
11-21-86	Bluegrass Properties Inc.	LISA H. Luly, Michael E. &	582	478	WD	117 <sup>80</sup>
5-1-91	Lisa H. Luly Luly, Michael E. &	Wendy G. Foskey Foskey, David W. &	991	31	WD	123 <sup>50</sup>

City	G.M.D.	L.D.	L.L.	Dimensions	Acreage				
		2	786		Return	Deed	Plat	Comp.	Used

Subdivision	Block	Lot	Plat	Bk.	Page
Cabapple Falls, Unit II		49	29		152

Brief Legal Description



MAP BLOCK PAR SUB

OLD: 0206B 104

NEW: 2-1-12 0204C 104

Property  
Acquired From:  
Acct. No.


2-6B		104
Map	Block	Parcel

Date	Grantor (From)	Grantee (To)	D.B.	Pg.	Type	W.D. Cons
86	Millenium Develop					
8-15-86	d/b/A Mason Contractors Mason, Betty	McLaughlin, William D.	559	669	WD	102 <sup>90</sup>
12-26-90	McLaughlin, William D.	Meredith, Margaret W	941	199	WD	116 <sup>30</sup>

City	G.M.D.	L.D.	L.L.	Dimensions	Acreage				
		2	786		Return	Deed	Plat	Comp.	Used

Subdivision	Block	Lot	Plat Bk.	Page
Crabapple Falls. UNIT II		50	29	152


Brief Legal Description



Property Acquired From:	MAP BLOCK	PAR SUB		
Acct. No. 312	OLD: 0206B	105		
NEW: 10204C	105 to	Call No	2-6B	105
			Map	Block Parcel

Date	Grantor (From)	Grantee (To)	D.B.	Pg.	Type	W.D. Cons
3-8-86	Millenium Develop	Thorpe Management Inc	557	598	Re-lie	3 lots
86	Realty Co.	Kathryn Ann	530	178	WD	54 <sup>00</sup>
7-22-86	Thorpe Management	Wallace James Donald	557	599	WD	114 <sup>90</sup>
11-5-91	Wallace James Donald	Citicorp Mortgage	'1088	336	Dup	107 <sup>60</sup>
4-30-92	Citicorp Mortgage	Richardson, James	195	319	WD	125 <sup>85</sup>


City	G.M.D.	L.D.	L.L.	Dimensions	Acreage				
		2	786		Return	Deed	Plat	Comp.	Used
Subdivision					Block	Lot	Plat	Bk.	Page
Crabapple Falls, U II						51	29		152
Brief Legal Description									



Property Acquired From:	MAP BLOCK PAR SUB OLD: 0206B 2-6B NEW: 0204C	106	
Acct. No.		106	Call No
		2-6B	106
		Map	Block Parcel


Date	Grantor (From)	Grantee (To)	D.B.	Pg.	Type	W.D. Cons
9-86	Millenium Develop.	Cagle, Michael D.	569	50	QCD	-0-
86			569	51	CWD	-0-
9-30-86	Cagle, Michael D.	Nolen, John R.	322	215	WD	
			574	379	WD	105 <sup>00</sup>

City	G.M.D.	L.D.	L.L.	Dimensions	Acreage				
		2	786		Return	Deed	Plat	Comp.	Used
Subdivision					Block	Lot	Plat Bk.	Page	
Crabapple Falls, UTI						52	29	152	
Brief Legal Description									









-MAP. -BLOCK. PAR SUB.  
 Property Acquired From: OLD: 0206B 108  
 Acct. No: 308 F NEW: 0204C 108


2-6B		108
Map	Block	Parcel

Date	Grantor (From)	Grantee (To)	D.B.	Pg.	Type	W.D. Cons
3-86	Millenium Develop.	d/b/a Mason Contractors				2 lots
86		Mason Betty	519	385	WD	36 <sup>00</sup>
10-3-86	d/b/a MASON Contractors Mason, Betty	Melanie P. Ross, William B. &	573	335	WD	112 <sup>90</sup>
11-28-90	Ross, William B.	Ross, Melanie P.	929	225	WD	-0-

City	G.M.D.	L.D.	L.L.	Dimensions	Acreage				
					Return	Deed	Plat	Comp.	Used
		2	786						

Subdivision	Block	Lot	Plat Bk.	Page
Crabapple Falls, VII		54	29	152

Brief Legal Description



MAP BLOCK PAR SUB

Property Acquired From: Acct. No. OLD: 0206B NEW: 0204C

109 109


2-6B		109
Map	Block	Parcel

Date	Grantor (From)	Grantee (To)	D.B.	Pg.	Type	W.D. Cons
3-86	Millenium Develop	General Partners Cagle Builders	522	215	WD	2 lots 90 <sup>00</sup>
9-17-86	General Partnership Cagle Builders	Katherine M. Teasley John K. Teasley	565	486	WD	106 <sup>60</sup>


City	G.M.D.	L.D.	L.L.	Dimensions	Acreage				
		2	786		Return	Deed	Plat	Comp.	Used

Subdivision	Block	Lot	Plat Bk.	Page
Crabapple Falls, VII		55	29	152

Brief Legal Description









MAP BLOCK PAR SUB

OLD: 0206B 111


Property Acquired From: NEW: 0204C  
 Acct. No. 314 La. (111)

111  
 Maps Call No

26B		111
Map	Block	Parcel

Date	Grantor (From)	Grantee (To)	D.B.	Pg.	Type	W.D. Cons
10-86 86	Millenium Develop	JACK'S Enterprises, Inc.	575	203	CWD	6 lots -0-
9-18-86	JACK'S Enterprises, Inc.	Susan C. Yonish, Larry P. &	518 565	267 481	WD WD	12000 123 1/2

City	G.M.D.	L.D.	L.L.	Dimensions	Acreage				
		2	736		Return	Deed	Plat	Comp.	Used
Subdivision					Block	Lot	Plat Bk.	Page	
Cabapple Falls, UT						57	29	152	
Brief Legal Description									



OLD: 0206B

MAP BLOCK PAR SUB

112


Property  
 Acquired From: CNEW: 0204C  
 Acct. No.

112  
 112

2-6B		112
Map	Block	Parcel

Date	Grantor (From)	Grantee (To)	D.B.	Pg.	Type	W.D. Cons
3-19-86	Millenium Develop.	Bluegrass Properties Inc.	517	405	WD	6 lots 108 <sup>00</sup>
1-30-87	Bluegrass Properties Inc	Tempe Lee Frank, Mack A. &	601	360	WD	119 <sup>90</sup>

City	G.M.D.	L.D.	L.L.	Dimensions	Acreage				
		2	786		Return	Deed	Plat	Comp.	Used
Subdivision					Block	Lot	Plat Bk.	Page	
Crabapple Falls, WI						58	29	152	
Brief Legal Description									



MAP BLOCK PAR SUB

OLD: 0206B

113

NEW: 0204C

113

Property  
Acquired From:  
Acct. No.

Photo Call No

2-6B		113
Map	Block	Parcel

Date	Grantor (From)	Grantee (To)	D.B.	Pg.	Type	W.D. Cons
10-86	Millenium Develop.	Jack's Enterprises, Inc. (over)	575	203	BWD	6 lots
86	Inc	Dorothea H	518	267	WD	120 <sup>00</sup>
1-22-86	Jack's Enterprises,	Daniell, Danny R. &	551	320	WD	100 <sup>80</sup>

City	G.M.D.	L.D.	L.L.	Dimensions	Acreage				
					Return	Deed	Plat	Comp.	Used
		2	786						

Subdivision	Block	Lot	Plat Bk.	Page
Crabapple Falls, VII		59	29	152

Brief Legal Description

5891625 did not work transferred to Bill - Bro, the  
11-25-86 from Milwaukee to Bill - Bro, the  
because he had already been  
transferred to Jack's in expense, the  
575/203 10-86

MAP BLOCK PAR SUB  
 OLD:-0206B

114

Property Acquired From:  
 Acct. No.


NEW:-0204C

114

Photo Cal' No

2-6B		114
Map	Block	Parcel

Date	Grantor (From)	Grantee (To)	D.B.	Pg.	Type	W.D. Cons	
10-86	Millenium Develop	JACK'S Enterprises Inc	518	267	WD	6 lots 120.00	
4-2-86	JACK'S Enterprises Inc	d/b/a MASON CONTRACTORS	5521	170	WD	66.00 2 lots	
10-86	JACK'S Enterprises	MASON, Betty	575	202	QC	-0-	
2-88	McKEANNA, MELISSA B.	" " "	691	620	W	-0- = Small Plat 20792	
2-88	DELA MASON CONTRACTORS MASON, BETTY	TURNER, KERRY JO. DAVID C. E	691	681	W	151.60	
2/5/96	TURNER, KERRY JO	TURNER DAVID C.	2302	322	QC	-0-	
9/30/96	TURNER, DAVID C.	LINDA L. BELL RICHARD N.	2517	258	W/D	178.00	
City		G.M.D.	L.D.	L.L.	Dimensions	Acreage	
				2	785		
			Return	Deed	Plat	Comp.	Used
Subdivision			Block	Lot	Plat	Bk.	Page
Crabapple Falls, VII				81 <sup>PT.</sup> <sub>82</sub>	29		152
Brief Legal Description							





OLD:-0206B

115

Property  
Acquired From:  
Acct. No.


NEW:-0204C

115

115

26B		115
Map	Block	Parcel

Date	Grantor (From)	Grantee (To)	D.B.	Pg.	Type	W.D.	Cons
10-86 86	Millenium Develop	Jack's Enterprises, Inc	575	653	QCD	-0-	
		Melissa B. McKenna, Peter L.	6031	203	CWD	-0-	
6-2-87	Jack's Enterprises, Inc	McKenna, Peter L.	6031	679	WD		167 <sup>00</sup>
5-2-87	McKenna, Peter L.	McKenna, Melissa	6031	684	WD		-0-
1-6-92	McKENNA, MELISSA B.	McKENNA, PETER	1123	327	W		-0-
1-9-92	McKenna, Peter	McKenna, Melissa	1180	182	WD		-0-
11/20/97	McKenna, Melissa	Billie Anderson Absher, John Hall	2937	100	Jt ten 1/5 <sup>th</sup> w <sup>th</sup>		221 <sup>00</sup>
City		G.M.D.	L.D.	L.L.	Dimensions	Acreage	
				2	785	Return	Deed
Subdivision		Block		Lot	Plat	Bk.	Page
Crabapple Falls, WVT				82 <sup>PT.</sup>	29		152
Brief Legal Description: 1988 DECEDED SMALL PORTION TO LOT 81 691/620							



MAP BLOCK PAR SUB

OLD:-0206B-

116

NEW:-0204C


116

2-6B		116
Map	Block	Parcel

Property Acquired From: \_\_\_\_\_  
 Acct. No. \_\_\_\_\_

Date	Grantor (From)	Grantee (To)	D.B.	Pg.	Type	W.D.Cons
11-25-86	86 Millenium Develop.	Gil-GRO, Inc.	519	268	WD	-0-
		Sally Jo	582	625	CWD	-0-
9-2-86	Gil-GRO, Inc.	Burt, Stephen T. & Sally Jo	564	74	WD	158 <sup>00</sup>

City	G.M.D.	L.D.	L.L.	Dimensions	Acreage				
		2	785		Return	Deed	Plat	Comp.	Used
Subdivision					Block	Lot	Plat	Bk.	Page
Cobble Falls, VII						83	29	152	
Brief Legal Description									



MAP BLOCK PAR SUB

OLD: 0206B

117

Property

Acquired From:

Acct. No.


NEW: 0204C

117

268		117
Map	Block	Parcel

Date	Grantor (From)	Grantee (To)	D.B.	Pg.	Type	W.D. Cons
3-28-86	Millenium Develop	Gil-GRO Inc.	519	263	WD	18 <sup>00</sup>
1-24-86	Gil-GRO, Inc	Elizabeth J. Pierce, Donald L., Jr.	550	53	WD	142 <sup>60</sup>

City	G.M.D.	L.D.	L.L.	Dimensions	Acreage				
					Return	Deed	Plat	Comp.	Used
			2	185					
Subdivision					Block	Lot	Plat	Bk.	Page
Crabapple Falls, VII						84	29		152
Brief Legal Description									



MAP BLOCK PAR SUB

OLD:-0206B 118


Property Acquired From: Acct. No. 315  
 NEW:-0204C

118 to

2-68		118
Map	Block	Parcel


Date	Grantor (From)	Grantee (To)	D.B.	Pg.	Type	W.D. Cons
11-25-86	Millenium Develop.	Gil-GRD, Inc.	519	268	WD	
			582	625	CWD	-0-
7-16-87	Gil-GRD, Inc	Sally M. Smith Douglas G.	644	347	WD	129 <sup>90</sup>
11-15-91	Sally M. Smith Smith, Douglas G.	Karen E. Dolin Dolin, Robert Alan	1097	141	WD	126 <sup>50</sup>

City	G.M.D.	L.D.	L.L.	Dimensions	Acreage				
		2	786		Return	Deed	Plat	Comp.	Used
Subdivision					Block	Lot	Plat Bk.	Page	
Crabapple Falls, UT						60	29	152	
Brief Legal Description									














MAP BLOCK PAR SUB  
 OLD: 0206B 121

Property  
 Acquired From:  
 Acct. No.

NEW: 0204G-10

121  
 Photo Call No


2-6B Map	Block	121 Parcel
-------------	-------	---------------

Date	Grantor (From)	Grantee (To)	D.B.	Pg.	Type	W.D. Cons
3-86 86	Millenium Develop.	d/b/a Mason Contractors Mason, Betty	519	385	WD	2 lots 36 <sup>00</sup>
6-30-86	d/b/a Mason Contractors Mason, Betty	Stevens, Kevin & Amy	552	291	WD	122 <sup>70</sup>

City	G.M.D.	L.D.	L.L.	Dimensions	Acreage				
		2	786		Return	Deed	Plat	Comp.	Used

Subdivision	Block	Lot	Plat Bk.	Page
Crabapple Falls, III		63	29	152

Brief Legal Description



MAP BLOCK PAR SUB

OLD:--0206B--

122--

Property

Acquired From:

NEW: 0204C

122

Acct. No.

Pre

Call


2-68		122
Map	Block	Parcel

Date	Grantor (From)	Grantee (To)	D.B.	Pg.	Type	W.D. Cons
3-19-86 86	Millenium Develop.	Bluegrass Properties Inc	517	405	WD	6 lots 108 <sup>00</sup>
10-8-86	Bluegrass Properties, Inc	Nancy A. Boylan Boylan, Peter G. &	574	79	WD	123 <sup>20</sup>

City	G.M.D.	L.D.	L.L.	Dimensions	Acreage				
					Return	Deed	Plat	Comp.	Used
		2	786						

Subdivision	Block	Lot	Plat Bk.	Page
Crabapple Falls, III		64	29	152

Brief Legal Description





MAP BLOCK PAR SUB  
 OLD: 0206B 123


Property Acquired From: \_\_\_\_\_  
 Acct. No. \_\_\_\_\_  
 NEW: 0204C

123  
 123  
 Cal: 70

2-6B		123
Map	Block	Parcel

Date	Grantor (From)	Grantee (To)	D.B.	Pg.	Type	W.D. Cons
4-2-86 86	Millenium Develop.	d/b/a MASON Contractors				2 lots
	d/b/a Mason Contractors	MASON, Betty	521	170	WD	66 <sup>00</sup>
6-26-86	Mason, Betty	Corona, Ernie & Cindy R.	545	6	WD	118 <sup>00</sup>

City	G.M.D.	L.D.	L.L.	Dimensions	Acreage				
		2	786		Return	Deed	Plat	Comp.	Used
Subdivision					Block	Lot	Plat Bk.	Page	
Crescent Falls, III						65	29	152	
Brief Legal Description									



MAP BLOCK PAR SUB

OLD: 0206B

124

NEW: 0204C


124

2-6B		124
Map	Block	Parcel


Property Acquired From:	Acct. No.
-------------------------	-----------

Date	Grantor (From)	Grantee (To)	D.B.	Pg.	Type	W.D. Cons
3-20-86	Millenium Develop.	d/b/a Mason Contractors Mason, Betty	533	123	WD	1800
6-13-86	d/b/a Mason Contractors Mason, Betty	Sard, Charlotte Abernathy Abernathy, Charles Harold	539	245	WD	120 <sup>20</sup>
3-4-87	Sard, Charlotte Abernathy, Charles H.	Rowan, Elwyn Phillips Anne Lewis	608	452	WD	129 <sup>30</sup>
2-2-88	Rowan, Anne Lewis	Rowan, Elwyn Phillips Jr.	693	629	QCD	0 -
7/3/90	Rowan, Elwyn Phillips Jr.	Elwyn Phillips Rowan, Jr. Rowan, Judith Cristinet	881	67	DC	-

City	G.M.D.	L.D.	L.L.	Dimensions	Acreage				
		2	786		Return	Deed	Plat	Comp.	Used
Subdivision					Block	Lot	Plat Bk.	Page	
Crabapple Falls, VII						66	29	152	
Brief Legal Description									







MAP BLOCK PAR SUB

OLD: 0206B-

126

Property

Acquired From:

NEW: 0204C

126

Acet. No. 516 FAL


2-6B		126
Map	Block	Parcel

Date	Grantor (From)	Grantee (To)	D.B.	Pg.	Type	W.D. Cons
11-25-86	Millenium Develop.	Gil-GRD, Inc.	519	268	WD	
86			582	625	CAD	-0-
7-24-86	Gil-GRD, Inc.	Suter, Brunn & Jane.	550	307	WD	127 <sup>00</sup>

City	G.M.D.	L.D.	L.L.	Dimensions	Acreage
		2	786		

Subdivision	Block	Lot	Plat Bk.	Page
Crabapple Falls, VII		68	29	152

Brief Legal Description





MAP BLOCK . PAR SUB

OLD: 0206B

127

NEW: 0204C

127

Photo

Call No

Property


Acquired From:

Acct. No.

2-6B		127
Map	Block	Parcel

Date	Grantor (From)	Grantee (To)	D.B.	Pg.	Type	W.D. Cons
11-25-86	86 Millenium Develop	Gil-GRD, Inc.	519 582	268 625	WD CWD	-0-
7-15-86	Gil-GRD, Inc.	Tina Lee Wood Newton, Michael Kevin	547	612	WD	113 <sup>00</sup>
4-25-91	Tina Lee Newton Newton, Michael Kevin &	Sandra C. Irvin Irvin, Thomas Andrew	993	145	WD	115 <sup>90</sup>

City	G.M.D.	L.D.	L.L.	Dimensions	Acreage				
					Return	Deed	Plat	Comp.	Used
		d	786						
Subdivision					Block	Lot	Plat Bk.	Page	
Crabapple Falls, VII						69	29	152	
Brief Legal Description									



MAP BLOCK PAR SUB

OLD: 0206B

128

NEW: 0204C

128

Photo

Call No


Property Acquired From:  
Acct. No. 517 Falls Way

2-6-10  
Falls Way

2-6B		128
Map	Block	Parcel

Date	Grantor (From)	Grantee (To)	D.B.	Pg.	Type	W.D. Cons
3-19-86 86	Millenium Develop.	Bluegrass Properties, Inc.	517	405	WD	6 lots 108 <sup>00</sup>
7-31-86	Bluegrass Properties, Inc.	Ferris Edwards, Sutherland	564	127	WD	115 <sup>00</sup>
1-31-91	Ferris Edwards, Sutherland, James Jackson III	Carol Marie Parrish, Terrance Franklin	1038	221	WD	107 <sup>00</sup>

City	G.M.D.	L.D.	L.L.	Dimensions	Acreage				
		2	786		Return	Deed	Plat	Comp.	Used
Subdivision					Block	Lot	Plat Bk.	Page	
Cranapple Falls, VII						70	29	152	
Brief Legal Description									



MAP BLOCK PAR SUB

OLD: 0206B

129

NEW: 0204C-10

129

Photo


Call No

2.6B		129
Map	Block	Parcel

Property  
Acquired From:  
Acct. No.

Date	Grantor (From)	Grantee (To)	D.B.	Pg.	Type	W.D. Cons
10-86	Millenium Develop.	Jack's Enterprises, Inc.	518	267	WD	120 <sup>00</sup> 6, 120
8-22-86	Jack's Enterprises, Inc.	Kathy K. Phillips, Kevin O. S.	575	203	WD	-0-
1/31/92	Phillips, Kevin O. + Kathy K.	Phillips, Kevin O.	1157	93	WD	-0-
1/31/92	Phillips, Kevin O.	Kathy K. Phillips, Phillips, Kevin O. S.	1157	101	WD	-0-

City	G.M.D.	L.D.	L.L.	Dimensions	Acreage				
		2	786		Return	Deed	Plat	Comp.	Used
Subdivision					Block	Lot	Plat Bk.	Page	
Crabapple Falls, WI						71	29	152	
Brief Legal Description									



MAP BLOCK PAR SUB

OLD: 0206B

130

NEW: 0204C

130

Photo


Call No

2-6B		130
Map	Block	Parcel

Property Acquired From:  
Acct. No. 513 Falls Way

Date	Grantor (From)	Grantee (To)	D.B.	Pg.	Type	W.D. Cons
3-86	Millenium Develop.	Thorpe Management, Inc.	520	223	WD	3 lots 5600
10-24-86	Thorpe Management, Inc.	Dixon, Joseph J.	577	280	WD	120 <sup>60</sup>
2-25-87	Dixon, Joseph J.	Dixon, Joseph J. & Betty A.	681	362	WD	-0-
8/5/92	Dixon, Joseph J. & Betty A.	DAVENPORT, MARK R.	1263	295	WD	139 <sup>10</sup>

City	G.M.D.	L.D.	L.L.	Dimensions	Acreage				
					Return	Deed	Plat	Comp.	Used
		2	786						
Subdivision					Block	Lot	Plat Bk.	Page	
Crabapple Falls, III						72	29	152	
Brief Legal Description									






MAP BLOCK PAR SUB  
 OLD: 0206B 131  
 2-6-10  
 NEW: 0204C 131 to Call No:

Property  
 Acquired From:  
 Acct. No.

2-6B 131  
 Map Block Parcel

Date	Grantor (From)	Grantee (To)	D.B.	Pg.	Type	W.D. Cons
3-8-86	Millenium Develop.	Thorpe Management Inc	520	223	WD	3/00
8-15-86	Thorpe Management Inc	Evelyn J. Johnson, Robert M. &	556	458	WD	121 90

City	G.M.D.	L.D.	L.L.	Dimensions	Acreage				
		2	786		Return	Deed	Plat	Comp.	Used
Subdivision					Block	Lot	Plat Bk	Page	
Cabbage Falls, VII						73	2A	152	
Brief Legal Description									



MAP BLOCK PAR SUB

OLD: -0206B 132

Property  
Acquired From:  
Acct. No.

NEW: -0204C 132


2-6B		132
Map	Block	Parcel

Date	Grantor (From)	Grantee (To)	D.B.	Pg.	Type	W.D. Cons
11-13-86 86	Millenium Develop.	Thorpe Management Realty Co.	582	5	CWD	-0-
11-13-86	Realty Co. Thorpe Management	Barbara R Coulter, Arthur E., Jr.	530 <del>558</del>	178 598	WD ReRecorded	
			581	196	WD	116 <sup>10</sup>

City	G.M.D.	L.D.	L.L.	Dimensions	Acreage				
					Return	Deed	Plat	Comp.	Used
		2	786						

Subdivision	Block	Lot	Plat Bk.	Page
Crabapple Falls, UTI		74	29	152

Brief Legal Description



MAP BLOCK PAR SUB

OLD: 0206B

133

NEW: 0204C

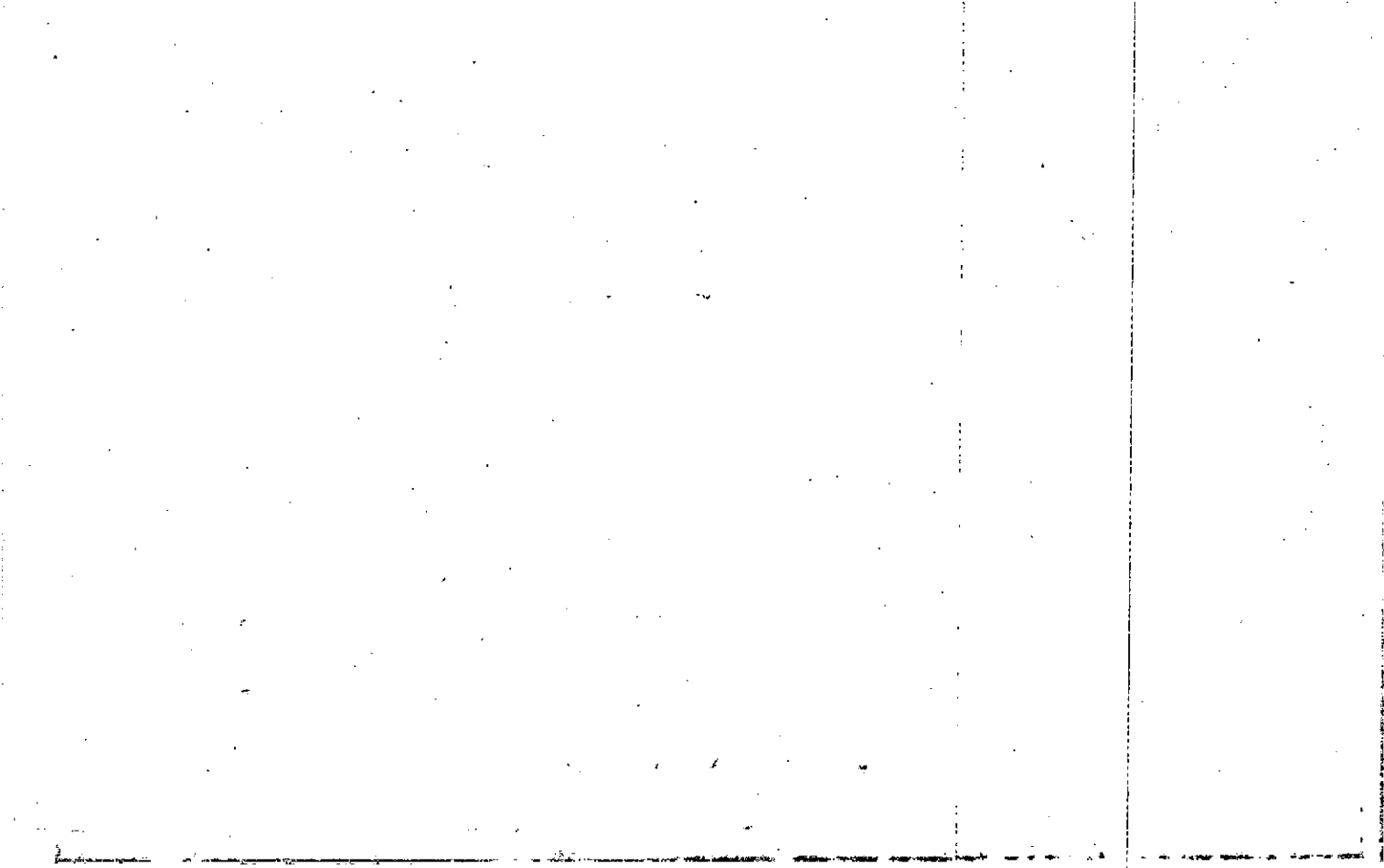
133

2-6B		133
Map	Block	Parcel

Property  
Acquired From:  
Acct. No.

Date	Grantor (From)	Grantee (To)	D.B.	Pg.	Type	W.D. Cons
3-26 '86	Millenium Develop.	Thorpe Management Inc.	557	598	Re-Rec	3 fold
	Realty Co.		530	178	WD	54 <sup>00</sup>
7-31-87	Thorpe Management	Davidson, Alexander	648	552	WD	120 <sup>80</sup>

City	G.M.D.	L.D.	L.L.	Dimensions	Acreage				
		2	786		Return	Deed	Plat	Comp.	Used
Subdivision					Block	Lot	Plat Bk.	Page	
Crabapple Falls, WI						75	29	152	
Brief Legal Description									



MAP BLOCK PAR SUB

OLD: 0206B

134

NEW: 2024C

134

Photo


Call No

2-6B		134
Map	Block	Parcel

Property Acquired From: Acet. No. 505 Falls Way

Date	Grantor (From)	Grantee (To)	D.B.	Pg.	Type	W.D. Cons
3-86 86	Millenium Develop General Partners	Cagle Builders General Partners	582	315	WD	5 lots 90 <sup>00</sup>
12-11-86	Cagle Builders	Deborah D. Troline, Alan W. &	587	689	WD	114 <sup>80</sup>
	Troline, ALAN W. & Deborah & Mary Ellen	Sunseri, Thomas F.	1262	287	WD	138 <sup>00</sup>
9/13/92	Sunseri, THOMAS F.	Sunseri, Thomas F. & Mary Ellen	1262	298	WD	- 0 -

City	G.M.D.	L.D.	L.L.	Dimensions	Acreage				
		2	786		Return	Deed	Plat	Comp.	Used
Subdivision					Block	Lot	Plat Bk.	Page	
Crabapple Falls, WI					76	29	152		
Brief Legal Description									





MAP BLOCK PAR SUB

OLD: 0206B

135

Property  
Acquired From:  
Acct. No.


NEW: 0204C

135

2-6B		135
Map	Block	Parcel

Date	Grantor (From)	Grantee (To)	D.B.	Pg.	Type	W.D. Cons
3-86	Millenium Develop.	General Partners Cagle Builders	522	215	WD	5 lots 9000
1-15-87	Cagle Builders	Lieben F. Ragle, Kenneth L. &	595	506	WD	117 <sup>20</sup>

City	G.M.D.	L.D.	L.L.	Dimensions	Acreage				
		2	86		Return	Deed	Plat	Comp.	Used
Subdivision					Block	Lot	Plat Bk.	Page	
Crabapple Falls, UTI						77	29	152	
Brief Legal Description									




Property	MAP BLOCK	PAR SUB		
Acquired From: 2-6-10	OLD: 0206B	136		
Acct. No.	NEW: 0204C	Photo 136	Call No	
		2-68		136
		Map	Block	Parcel

Date	Grantor (From)	Grantee (To)	D.B.	Pg.	Type	W.D. Cons
1/85	GANT, J. M. estate	MILLENNIUM DEVP. CORP	438	99	Spec deed	
7/87	MILLENNIUM DEVP.	CRABAPPLE FALLS OWNERS ASSOCIATION, INC.	650	500	W	200 <sup>00</sup>

City	G.M.D.	L.D.	L.L.	Dimensions	Acreage				
		2	787	14 AC ±	Return	Deed	Plat	Comp.	Used

Subdivision	Block	Lot	Plat	Bk.	Page
		Common area			

Brief Legal Description: This parcel ~~was~~ created 6/18/87  
~~Swimming Pool area & Butler area~~ 106 AC USED FOR R/W PER  
 2007 DEED 9773-B1 = 021 AC USED FOR R/W PER 2007 DEED 9773-B6. 8/21/07




MAP	BLOCK	PAR	SUB
OLD: 0206B		137	
NEW: 0204C		137	Call No

Property Acquired From: 2-61
Acct. No.

2-6B		137
Map	Block	Parcel

Date	Grantor (From)	Grantee (To)	D.B.	Pg.	Type	W.D. Cons
8-14-87	Millennium Dev. Co	Bluegrass Properties, Inc	651	625	WD	39 <sup>50</sup>
1-11-88	Bluegrass Properties, Inc	Karin J. Leaman, Carl L. 2	695	338	WD	151 <sup>50</sup>

City	G.M.D.	L.D.	L.L.	Dimensions	Acreage			
		2	784 785		Return	Deed	Plat Comp.	Used
Subdivision					Block	Lot	Plat Bk.	Page
Crabapple Falls UIV						136	33	103
Brief Legal Description								




MAP    BLOCK    PAR    SUB

Property Acquired From: <b>2-6-11</b>	OLD: 0206B	138	
Acct. No.	NEW: 0204C	138	Call No

<b>2-6B</b>		<b>138</b>	
Map	Block	Parcel	

Date	Grantor (From)	Grantee (To)	D.B.	Pg.	Type	W.D. Cons
7-6-87	Millennium Dev. Co.	d/b/a Mason Contractors Mason Betty	645	455	WD	62 <sup>50</sup> / <sub>2</sub> <sup>1/2</sup>
3-25-88	Mason Contractors	Kim beety L. Norland, Robert B. &	699	206	WD	148 <sup>50</sup>

City	G.M.D.	L.D.	L.L.	Dimensions	Acreage				
		2	784		Return	Deed	Plat	Comp.	Used
Subdivision					Block	Lot	Plat Bk.	Page	
Crabapple Falls VII						137	33	103	
Brief Legal Description									





MAP BLOCK PAR SUB

OLD: 0206B

139

Property

Acquired From: 2-6-11

Acet. No. 178

NEW: 0204C

139 photo

Call No

2-6B

139


Map

Block

Parcel

Date	Grantor (From)	Grantee (To)	D.B.	Pg.	Type	W.D. Cons
7-27-87	Millennium Dev. Co.	Bluegrass Properties <sup>Inc</sup>	672 647	401 37	WD WD	28 <sup>90</sup>
12-18-87	Bluegrass Properties <sup>Inc.</sup>	Downey, Kevin P. & <sup>Tara S.</sup>	682	147	WD	152 <sup>60</sup>
9/20/91	Downey, Kevin P. & Tara	Sharbaazi, Behrooz & <sup>Patricia B.</sup>	1069	87	W	136 <sup>00</sup>

City	G.M.D.	L.D.	L.L.	Dimensions	Acreage				
		2	784		Return	Deed	Plat	Comp.	Used
Subdivision					Block	Lot	Plat Bk.	Page	
Crabapple Falls U. III						138	33	103	
Brief Legal Description									




MAP BLOCK PAR SUB

Property Acquired From: <b>26</b>	OLD: 0206B	140
Acct. No.	NEW: 0204C	140

<b>2-6B</b>		<b>140</b>
Map	Block	Parcel

Date	Grantor (From)	Grantee (To)	D.B.	Pg.	Type	W. D. Cons
2-87	Millennium Dev. Co.	Cagle, Michael D.	158	123	W	(3/10/88) 87 50
3-15-89	Cagle, Michael D.	Madonna M. Carlisle, Robert J.	780	39	WD	143 40

City	G.M.D.	L.D.	L.L.	Dimensions	Acreage				
		2	1784		Return	Deed	Plat	Comp.	Used
Subdivision					Block	Lot	Plat	Bk.	Page
Crabapple Falls U. III						139	33		103
Brief Legal Description									




Property	OLD: 0206B
Acquired From: 2-6-11	
Acct. No.	NEW: 0204C

MAP	BLOCK	PAR	SUB
		141	
		141	Call No

2-6B		141
Map	Block	Parcel

Date	Grantor (From)	Grantee (To)	D.B.	Pg.	Type	W.D. Cons
7-21-87	Millenium Dev. Co.	Gil-Gro, Inc.	645	430	WD	127 <sup>00</sup> <del>127</del>
10-14-87	Gil-Gro Inc.	John C. Georgius Harrison J. Cristine &	666	367	WD	170 <sup>70</sup>
7-7-89	J. Christine Harrison Georgius, John C. &	Darlene J. Geller-Staff Staff, Steven M. &	805	111	WD	189 <sup>00</sup>

City	G.M.D.	L.D.	L.L.	Dimensions	Acreage				
		2	784		Return	Deed	Plat	Comp.	Used
Subdivision					Block	Lot	Plat Bk.	Page	
Crabapple Falls U. IV						140	33	103	
Brief Legal Description									



Property	MAP	BLOCK	PAR	SUB
Acquired From: 2-6-11	OLD: 0206B		142	
Acct. No.	NEW: 0204C		142 cto	Call No

2-6B		142
Map	Block	Parcel

Date	Grantor (From)	Grantee (To)	D.B.	Pg.	Type	W.D. Cons
7-2-87	Millenium Dev. Co.	Jack's Enterprises, Inc	681 642	340 484	WD	62 <sup>50</sup> / <sub>216</sub>
12-16-87	Jack's Enterprises, Inc	Connie P. Mendoza, William L.	681 681	343 295	WD	207 <sup>20</sup>
5-10-90	Mendoza, William Lea	Mendoza, Connie Ph. <del>Phillips</del>	1145	16	WD	-0-

City	G.M.D.	L.D.	L.L.	Dimensions	Acreage				
		2	784		Return	Deed	Plat	Comp.	Used
Subdivision					Block	Lot	Plat	BK.	Page
Crabapple Falls U. IV						141	33		103
Brief Legal Description									





MAP 4 BLOCK PAR SUB

OLD: 0206B

143

Property

Acquired From: 2-t-11

NEW: 0204C

143

Photo

Call No

Acct. No.

2-6B


143

Map

Block

Parcel

Date	Grantor (From)	Grantee (To)	D.B.	Pg.	Type	W.D. Cons
2-3-87	Millennium Dev. Co.	Phuett George Cecil	652	625	W	42-50
12-87	WELL, George Cecil	Bluegrass Properties, Inc.	677	753	W	-0-
ERROR CORR 6-5-89 ONLY COVERS A PORTION OF THIS LOT						
City		G.M.D.	L.D.	L.L.	Dimensions	Acreage
			2	784		Return Deed Plat Comp. Used
Subdivision			Block	Lot	Plat Bk.	Page
Crabapple Falls U. IV				442	33	103
Brief Legal Description			* FOR 88 TAX THIS PARCEL WAS PT OF 142			
N.C. IN ERROR PER DEED 677-453 ONLY COVERS PORTION OF THIS LOT						



MAP BLOCK PAR SUB

OLD: 0206B 144

NEW: 0204C 144

Property


Acquired From: 2-6

Acct. No.

2-6B		144
Map	Block	Parcel

Date	Grantor (From)	Grantee (To)	D.B.	Pg.	Type	W.D. Cons
7-27-87	Millennium Dev. Co.	Bluegrass Properties Inc	647	37	WO	28 <sup>90</sup>
4-5-88	Bluegrass Properties Inc	Susdn H. Malone, Michael W.	701	615	WD	131 <sup>00</sup>

City	G.M.D.	L.D.	L.L.	Dimensions	Acreage			
		2	784		Return	Deed	Plat Comp.	Used
Subdivision					Block	Lot	Plat Bk.	Page
Crabapple Falls U.T.V.						143	33	103
Brief Legal Description: Sec Deed 677-453					E PT. OF 142			
ONLY COVERS A PORTION OF LOT 142								



MAP BLOCK PAR SUB


OLD: 0206B  
 NEW: 0204C  
 187 Plantation Trce.

145  
 145  
 photo Call No

2-6B  
 145  
 Map Block Parcel

Date	Grantor (From)	Grantee (To)	D.B.	Pg.	Type	W.D. Cons
2-1-87	Millennium Dev. Co.	Cagle, Michael D.	658	123	W	(3/10/85) 89 50
5-4-88	Cagle, Mike D.	Cagle, Donald Teresa P.	709	540	WD	0
8-30-88	Cagle, Donald	Lane, William Duvid e	738	334	WD	147 <sup>20</sup>

City	G.M.D.	L.D.	L.L.	Dimensions	Acreage			
		2	734		Return	Deed	Plat Comp.	Used
Subdivision					Block	Lot	Plat Bk.	Page
Crabapple Falls U. TV						144	33	103
Brief Legal Description								



MAP BLOCK PAR SUB

OLD: 0206B  
 NEW: 0204C


146  
 146  
 Photo Call No

2-6B  
 146  
 Map Block Parcel

Property  
 Acquired From: 2-6  
 Acct. No.

Date	Grantor (From)	Grantee (To)	D.B.	Pg.	Type	W.D. Cons
7-2-87	Millennium Dev. Co.	Mason Betty	643	108	WD	25 <sup>00</sup>
11-30-88	Mason, Betty	Pamela Ann Thomas Adam L. &	757	582	W	134 <sup>60</sup>

City	G.M.D.	L.D.	L.L.	Dimensions	Acreage				
		2	784		Return	Deed	Plat	Comp.	Used
Subdivision					Block	Lot	Plat Bk.	Page	
Cranapple Falls U. IV						145	33	103	
Brief Legal Description									





MAP BLOCK PAR SUB

OLD: 0206B

147

Property

Acquired From: 26-11

NEW: 0204C

Acct. No. 183 Plantation

147

Photo

Call No

26B

147


Map

Block

Parcel

Date	Grantor (From)	Grantee (To)	D.B.	Pg.	Type	W. D. Cons
7-1-87	Millennium Dev. Co.	Cagle, Michael D.	158	123	W	(2/05) 87 50
7-1-88	Cagle, Michael D.	Ellen Sellers Honeycutt, James A. &	224	303	W	18930
2-25-92	Ellen S. Honeycutt, James A.	Ellen S. Honeycutt Honeycutt, James S.	1157	218	PO	0

City	G.M.D.	L.D.	L.L.	Dimensions	Acreage				
		2	784		Return	Deed	Plat	Comp.	Used
Subdivision					Block	Lot	Plat	BK.	Page
Crabapple Falls U. IV						146	33		103
Brief Legal Description									



MAP BLOCK PAR SUB

OLD:--0206B

NEW:--0204C

148

148

Call No

Property

Acquired From: 2-6-11

Acct. No.

2-6B

Map


Block

148

Parcel

Date	Grantor (From)	Grantee (To)	D.B.	Pg.	Type	W.D. Cons
7-27-87	Millennium Dev. Co.	Bluegrass Properties, Inc	647	37	WD	28 <sup>90</sup>
10-29-87	Bluegrass Properties, Inc	Michael R. Weaver Holtzman, Mindi Jill	670	409	WD	130 <sup>30</sup>

City	G.M.D.	L.D.	L.L.	Dimensions	Acreage				
		2	784		Return	Deed	Plat	Comp.	Used
Subdivision					Block	Lot	Plat Bk.	Page	
Crabapple Falls U. IV						147	33	103	
Brief Legal Description									



MAP BLOCK PAR SUB

OLD: -0206B-


149-

Property Acquired From: <b>2-6-</b>	NEW: 0204C	149	
Acct. No: <b>179 P</b>			

<b>2-6B</b>		<b>149</b>
Map	Block	Parcel

Date	Grantor (From)	Grantee (To)	D.B.	Pg.	Type	W.D. Cons
7-21-87	Millennium Dev. Co.	Gil-Gro, Inc.	645	430	WO	127 <sup>00</sup> <del>465</del>
3-30-88	Gil-Gro, Inc.	Lalama, Carl R. <sup>Eileen</sup>	701	290	WD	150 <sup>00</sup>

City	G.M.D.	L.D.	L.L.	Dimensions	Acreage				
		2	784		Return	Deed	Plat	Comp.	Used
Subdivision					Block	Lot	Plat	Bk.	Page
Cragpole Falls U. III						148	33		103
Brief Legal Description									



MAP BLOCK PAR SUB


Property Acquired From: **2-6-11**  
 Acct. No. OLD: 0206B NEW: 0204C

150  
 150  
 Call No

**2-6B** **150**  
 Map Block Parcel

Date	Grantor (From)	Grantee (To)	D.B.	Pg.	Type	W.D. Cons
7-2-87	Millennium Dev. Co.	Jack's Enterprises Inc.	642	486	WD	6250/2266
4-28-88	Jack's Enterprises Inc.	Sharon P. Fleury, Ben A. i	681	343	Re-Rv.	14480
4-26-90	Sharon P. Fleury, Ben A. i	Linda E. King King, DAVID H. 3	711	711	WD	14480

City	G.M.D.	L.D.	L.L.	Dimensions	Acreage				
		2	784		Return	Deed	Plat	Comp.	Used
Subdivision					Block	Lot	Plat Bk.	Page	
Crabapple Falls U IV						149	33	103	
Brief Legal Description									





MAP BLOCK PAR SUB


OLD: 0206B 151  
 NEW: 0204C 151  
 Photo Call No

Property Acquired From: 2-6-11  
 Aest. No. 1102 Facts & Maps Look

2-6B 151  
 Map Block Parcel

Date	Grantor (From)	Grantee (To)	D.B.	Pg.	Type	W.D. Cons
7-27-87	Millennium Dev. Co.	Bluegrass Properties Inc.	647	37	WO	78 <sup>90</sup>
8-31-89	Bluegrass Properties, Inc.	Deborah D. Conrad, Joseph W. &	819	337	WO	130 <sup>00</sup>

City	G.M.D.	L.D.	L.L.	Dimensions	Acreage				
		2	785		Return	Deed	Plat	Comp.	Used
Subdivision					Block	Lot	Plat Bk.	Page	
Crabapple Falls U.IV						150	33	102	
Brief Legal Description									



MAP BLOCK PAR SUB

OLD: 0206B  
 NEW: 0204C  
 2-6-11  
 1104 Road  
 5th & 11th St. Look

152  
 152 to Call No

2-6 B		152
Map	Block	Parcel


Property  
 Acquired From: 2-6  
 Acct. No. 1104 Road

Date	Grantor (From)	Grantee (To)	D.B.	Pg.	Type	W.D. Cons
2-6-87	Millennium Dev. Co.	401A Mason Contractors Mason, Betty	645	453	WD	162 <sup>50</sup> / 165
5-31-88	Mason Contractors	Taylor, Homer & Katie G	716	346	WD	142 <sup>00</sup>

City	G.M.D.	L.D.	L.L.	Dimensions	Acreage				
		2	705		Return	Deed	Plat	Comp.	Used

Subdivision	Block	Lot	Plat Bk.	Page
Crabapple Falls U.T.V		151	33	103

Brief Legal Description



Property Acquired From: 2-6-11	MAP BLOCK PAR SUB OLD: 0206B
Acct. No.	NEW: 0204C


153	
153	Call No

2-6B		153
Map	Block	Parcel

Date	Grantor (From)	Grantee (To)	D.B.	Pg.	Type	W.D. Cons
7-27-87	Millennium Dev. Co.	Bluegrass Properties, Inc	647	37	WD	28 <sup>90</sup>
5-2-88	Bluegrass Properties, Inc	Stanley, Richard A.	711	324	WD	129 <sup>00</sup>
10/1/91	Stanley, Richard A.	Stanley, Richard Allan	1071	57	W	—
10/14/01		LISA C. DRAGON, RICHARD L.	4166	75	W/D	220 <sup>00</sup>
12/31/01	THACKER, R. JERRY	" " "	5166	295	W/D	12. — For 23 AC 80

City	G.M.D.	L.D.	L.L.	Dimensions	Acreage				
		2	785	.98 AC	Return	Deed	Plat	Comp.	Used
Subdivision				Block	Lot	Plat Bk.	Page		
Crabapple Falls UTV				728	152	33	103		
Brief Legal Description					+ .23 AC				

REC. 5/10/02




MAP BLOCK PAR SUB

OLD: 0206B 154  
 NEW: 0204C 154  
 Photo Call No

Property Acquired From: 2-6-11  
 Acct. No.

2-6B 154  
 Map Block Parcel

Date	Grantor (From)	Grantee (To)	D.B.	Pg.	Type	W.D. Cons
10/25/00	Millennium <sup>PAV</sup> Co.	THACKER, R. JEROME	4342	241e	W/D	18.00
5/1/03	THACKER, JEROME	HOLIDAY, CHERYL & BILL	1608	195	W/D	71e.40
<p><i>WITH DEED 195 COVERS PART OF SPK TO DANDY-269 8/25/03</i></p>						
City		G.M.D. L.P.	L.V.	Dimensions	Acreage .04 AC	
Subdivision		Block		Lot	Plat Bk.	Page
Crabapple Falls U IV		APR 85		00+ 60+	33	103
Brief Legal Description						





Property 02N04-269 = 4.95 Ac±  
 Acquired From: 02N04C-154 = .05 Ac±  
 Acct. No.

Photo      Call No


02N04C      154A  
 Map      Block      Parcel

REC  
5/28/03

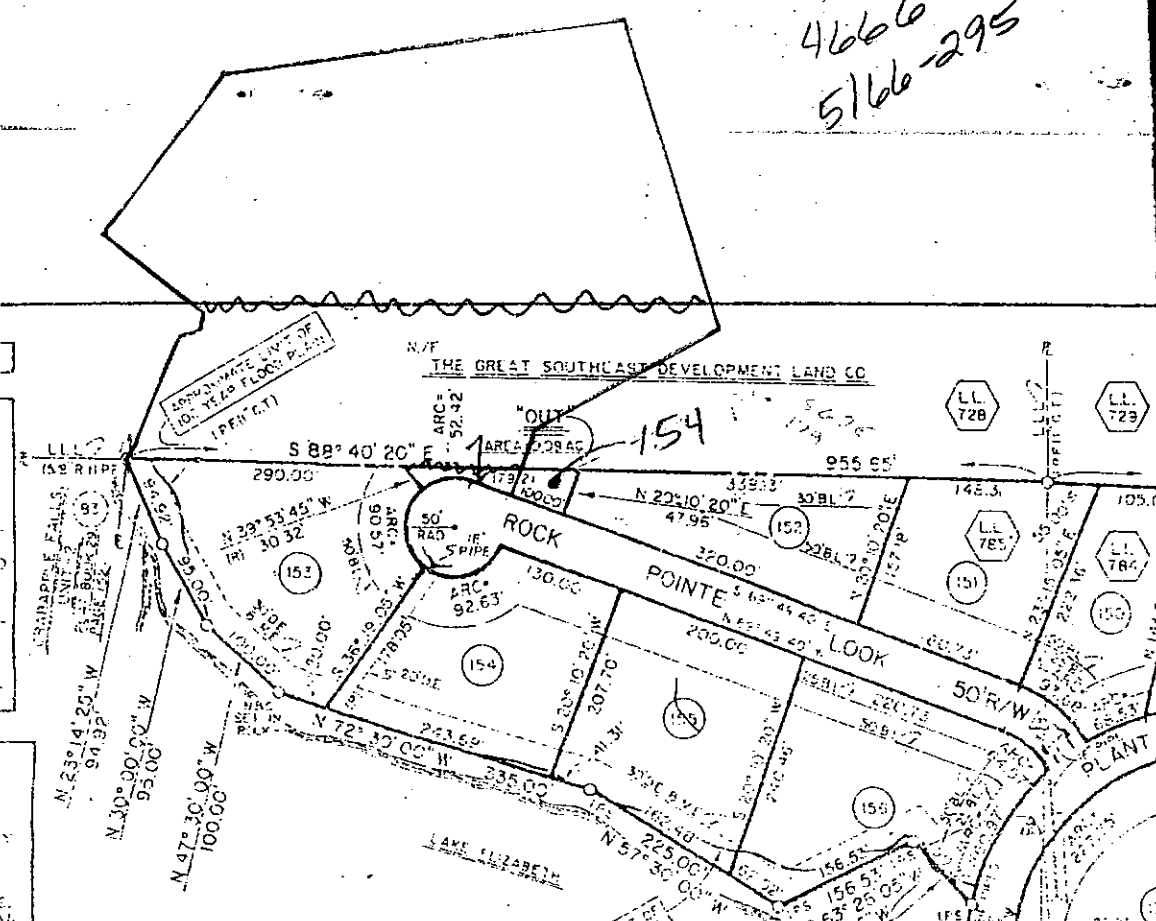
Date	Grantor (From)	Grantee (To)	D.B.	Pg.	Type	W.D. Cons
12/30/02	THACKER, R. JERRY	McIVER, BARBARA ROGER S.	6049	177	W/D	289.30
11/15/05	HOLLIDAY, CHERYL A. BILLY K. &	" " "	8401	146	WD	SWAP 10 PROPERTY
11/15/05	McIVER, BARBARA ROGER S. &	THACKER, R. JERRY	8401	149	WD	289.30

City	G.M.D.	L.D.	L.L.	Dimensions	Acreage				
					Return	Deed	Plat	Comp.	Used
		2	728 785			5.00			5
Subdivision					Block	Lot	Plat	Bk.	Page
								72	46

Brief Legal Description



4666-75  
5/66-295




- LEGEND**
- 1) I.P.S. - IRON PIN SET (3/8" REINFORCING BAR)
  - 2) I.P.F. - IRON PIN FOUND
  - 3) L.L.L. - LAND LOT LINE
  - 4) R/W - RIGHT OF WAY
  - 5) P. - PROPERTY LINE
  - 6) C. - CENTERLINE
  - 7) R. - REINFORCING BAR
  - 8) O.T. - OPEN TOP
  - 9) C.T. - CRIMP TOP
  - 10) D.E. - DRAINAGE EASEMENT
  - 11) C.M.P. - CORRUGATED METAL PIPE
  - 12) R.C.P. - REINFORCED CONCRETE PIPE
  - 13) C.M.F. - CONCRETE MONUMENT FOUND
  - 14) M.M.F. - MARBLE MONUMENT FOUND
  - 15) B.L. - BUILDING LINE
  - 16) --- FENCE (APPROX. LOC.)
  - 17) --- STREAM (APPROX. LOC.)
  - 18) --- DITCH (APPROX. LOC.)
  - 19) P.P. - POWER & (OR) PHONE POLE
  - 20) --- OVERHEAD POWER LINE
  - 21) --- OVERHEAD PHONE LINE
  - 22) N.F. - NOW OR FORMERLY
  - 23) T.T. - TEMPORARY TURNAROUND
  - 24) M.E. - MAINTENANCE EASEMENT
  - 25) C.B. - CHORD BEARING
  - 26) C.D. - CHORD DISTANCE

**NOTE:**  
THE PAVEMENT IN THE AREA OF CURVE NO. 1 IS NOT CENTERED WITHIN RIGHT-OF-WAY.

**BUILDING SETBACKS**  
FRONT - AS SHOWN  
SIDE - 15'  
REAR - 30'

FLA. OFFICIAL FLOOD HAZARD  
COMMUNITY NO. 130424  
DATED 8-25-75




Property	MAP BLOCK PAR SUB	OLD: 0206B	155
Acquired From: 26-11			
Acct. No. 1107		NEW: 0204C	155
			Call No

2-6B		155
Map	Block	Parcel

Date	Grantor (From)	Grantee (To)	D.B.	Pg.	Type	W.D. Cons
7-2-87	Millennium Dev. Co.	Mason Betty	643	110	WD	32 <sup>50</sup>
12-23-88	Mason Betty	Teresa Moffitt - Coldiron Coldiron, John David II	682	462	WD	159 <sup>60</sup>
1/1/92	COLDIRON, TERESA M.	COLDIRON, JOHN D. 11	1147	125	QCD	-0-
1/92	COLDIRON, JOHN D. 11	COLDIRON, TERESA MOFFITT "		132	QCD	-0-

City	G.M.D.	L.D.	L.L.	Dimensions	Acreage				
		2	785		Return	Deed	Plat	Comp.	Used
Subdivision					Block	Lot	Plat	BK.	Page
Crabapple Falls U. III						153	33		103
Brief Legal Description									



MAP BLOCK PAR SUB

OLD: 0206B 156  
 NEW: 0204C 156  
 Photo Call No

2-6B 156  
 Map Block Parcel

Property Acquired From: 2-6-11  
 Acct. No. 1105 Road 201012 Lock


Rec 1-12-88

Date	Grantor (From)	Grantee (To)	D.B.	Pg.	Type	W.D. Cons
7-27-87	Millennium Dev. Co.	Bluegrass Properties, Inc.	647	37	WD	28 <sup>90</sup>
1-4-87	Bluegrass Properties, Inc.	Ellis, Bruce E.	683	507	WD	150 <sup>00</sup>
1-4-87	Ellis, Bruce E.	Ellis, Bruce E. & Carol Gay	683	514	WD	0
9-19-90	Ellis, Bruce E. & Carol Gay Ellis	Sadler, Rufus G. & Carol E. Sadler	904	242	WD	146 <sup>50</sup>

City	G.M.D.	L.D.	L.L.	Dimensions	Acreage				
		2	785		Return	Deed	Plat	Comp.	Used

Subdivision	Block	Lot	Plat Bk.	Page
Crabapple Falls U. IV		154	33	103

Brief Legal Description





MAP BLOCK PAR SUB

OLD: 0206B

157

NEW: 0204C


157

Property  
Acquired From: 2-6  
Acct. No.

2-6B		157
Map	Block	Parcel

Date	Grantor (From)	Grantee (To)	D.B.	Pg.	Type	W.D. Cons
7-21-87	Millennium Dev. Co.	Gil-Gro, Inc.	645	430	WD	127 <sup>2</sup> lots
3-31-88	Gil-Gro, Inc.	Darla B. Schafer, John F. &	701	221	WD	170 <sup>30</sup>

City	G.M.D.	L.D.	L.L.	Dimensions	Acreage				
		2	785		Return	Deed	Plat	Comp.	Used
Subdivision					Block	Lot	Plat Bk.	Page	
Crabapple Falls U. III						155	33	103	
Brief Legal Description									




MAP BLOCK PAR SUB		158	
Property Acquired From: 2-6-11	OLD: 0206B	158	
Acct. No.	NEW: 0204C	158	Call No

2-6B		158
Map	Block	Parcel

Date	Grantor (From)	Grantee (To)	D.B.	Pg.	Type	W.D. Cons
7-27-87	Millennium Dev. Co.	Bluegrass Properties <sup>Inc.</sup>	647	37	WD	28 <sup>20</sup>
8-30-88	Bluegrass Properties <sup>Inc.</sup>	Spiro, Robert B.	700	538	WD	176 <sup>40</sup>
8-24-88	Spiro, Robert B.	Spiro, Robert B. <sup>Stephanie M.</sup>	Sale 751	132	WD	-

City	G.M.D.	L.D.	L.L.	Dimensions	Acreage				
		2	785		Return	Deed	Plat	Comp.	Used
Subdivision					Block	Lot	Plat Bk.	Page	
Crabapple Falls U. IV						156	33		103
Brief Legal Description									



Name On Return:	MAP BLOCK	PAR SUB			
	OLD: 0202A	026			
Name On Deed:	NEW: 0204C	159 photo	Call No.		
Property Address:		Property Acquired From:			

2-2A	<del>26</del>	26
Map	Block	Parcel

Acquired By:	Deed Will	Approximate Date Acquired:	Recorded Yes No	D.B. Pg.	Size: (Dim. or Ac.)
Bounded By:	N.	S.	E.	W.	

Date	Grantor (From)	Grantee (To)	D.B.	Pg.	Type	W.D. Cons.
1-22-79	T.L.B. Properties, Inc. BRADBURY, THOMAS	Kathryn Forward, Scott C. &	255	33	WD	46 <sup>10</sup>
7-6-84	Forward, Scott C. & Kathryn	Arthur C. R. & Donna J. Dillard	408	32	WD	800

City	G.M.D.	L.D.	L.L.	Dimensions	Acreage				
					Return	Deed	Plat	Comp.	Used
		2	799	146 x 200					
Subdivision					Block	Lot	Plat Book	Page	
CREEK HOLLOW SOUTH VI					A	1	14	121	

Brief Legal Description:




Property	OLD: 0202A	MAP	BLOCK	PAR	SUB
Acquired From:				027	
Acct. No.	NEW: 0204C			160	

2-2A		27
Map	Block	Parcel

Date	Grantor (From)	Grantee (To)	D.B.	Pg.	Type	W.D.Cons
5-2-86	Norton, Janice <sup>Randall</sup> &	Smith, Richard	528	675	WD	4 <sup>10</sup>

City	G.M.D.	L.D.	L.L.	Dimensions	Acreage			
		2	799	110 x 200	Return	Deed	Plat Comp.	Used

Subdivision			Block	Lot	Plat Bk.	Page
Creek Hollow South			A	2	13	168
Brief Legal Description			N/R/A Riverlake Landing			





Name On Return:

Photo	Call No.

2-2A	#	27
Map	Block	Parcel

Name On Deed:


Property Address:

Property Acquired From:

Acquired By: Deed  Will  Approximate Date Acquired: Recorded Yes  No  D.B.  Pg.  Size: (Dim. or Ac.)

Bounded By: N. S. E. W.

Date	Grantor (From)			Grantee (To)			D.B.	Pg.	Type	W.D. Cons.	
	<del>BRADBURY, THOMAS</del>										
4-14-78	T.L.B. Properties, Inc.			Constructural Enterprises			237	262	WD	550	
11-24-78	Constructural Enterprises			Sanice Norton Randall Q.			251	152	WD	4290	
	City	G.M.D.	L.D.	L.L.	Dimensions	Acreage					
			2	799	110 x 200	Return	Deed	Plat	Comp.	Used	
	Subdivision						Block	Lot	Plat Book	Page	
	CREEK HOLLOW SOUTH UZ A						A	2	13	168	
Brief Legal Description:											



MAP BLOCK PAR SUB

Name On Return:

OLD: 0202A

028

2-2A

28

Name On Deed:

NEW: 0204C

164 photo

Call No.

Map

Block

Parcel

Property Address:

Property Acquired From:

Acquired Deed By: Will

Approximate Date Acquired:

Recorded Yes No

D.B. Pg.

Size: (Dim. or Ac.)

Bounded By:

N.

S.

E.

W.

Date	Grantor (From)	Grantee (To)	D.B.	Pg.	Type	W.D. Cons.
1-27-79	Udell, George E. & Kathryn H.	Thomas L. Bradbury Ansley, Banneau, Jr. &	255	563	WD	-0-
6-83	Ansley + Bradbury	Means, Richard B.	364	151	WD	8.00

City	G.M.D.	L.D.	L.L.	Dimensions	Acreage				
					Return	Deed	Plat	Comp.	Used
		2	799	110 x 200					

Subdivision	Block	Lot	Plat Book	Page
Creek Hollow South Unit I	A	3		

Brief Legal Description:

1000  
1000  
1000

Name On Return:

Photo	Call No.

2-2A	<del>38</del>	38
Map	Block	Parcel

Name On Deed:

Property Address:

Property Acquired From:

Acquired By:	Deed Will	Approximate Date Acquired:	Recorded Yes No	D.B. Pg.	Size: (Dim. or Ac.)
--------------	-----------	----------------------------	-----------------	----------	---------------------


Bounded By:	N.	S.	E.	W.
-------------	----	----	----	----

Date	Grantor (From)	Grantee (To)	D.B.	Pg.	Type	W.D.Cons.
	<del>BRADBURY, THOMAS</del>					
5-2-78	T.L.B. Properties Inc.	Knox Brothers Construction Company Inc	238	317	WD	5 <sup>50</sup>
12-29-78	Knox Brothers Construction Company, Inc.	W.Dell, George F., & Kathryn N.	253	676	WD	43 <sup>90</sup>
	City	G.M.D. L.D. L.L.	Acreage			
		2 799 110 X 200	Return	Deed	Plat	Comp. Used
	Subdivision	Block	Lot	Plat Book	Page	
	CREEK HOLLOW SOUTH VI	A	3			
Brief Legal Description:						



Name On Return:	OLD: 0202A	029	MAP	BLOCK	PAR	SUB	2-2A	#	29
Name On Deed:	NEW: 0204C	62 photo	Call No.		Map	Block	Parcel		
Property Address:				Property Acquired From:					
Acquired By:	Deed Will	Approximate Date Acquired:	Recorded Yes	No	D.B.	Pg.	Size: (Dim. or Ac.)		
Bounded By:	N.	S.	E.		W.				

Date	Grantor (From)	Grantee (To)				D.B.	Pg.	Type	W.D.	Cons.
	<del>BRADLEY, Thomas</del>									
2-24-78	T.L.B. Properties Inc. + Jones, Randall O.	owner - Jones, Randall O. CONSTRUCTURAL Enterprises				234	445	WD	5	50
5-30-78	CONSTRUCTURAL Enterprises	Riggs, Melvin L + Barbara A				239	734	WD	4	380
City		G.M.D.	L.D.	L.L.	Dimensions	Acreage				
			2	799	110 x 200	Return	Deed	Plat	Comp.	Used
Subdivision						Block	Lot	Plat Book	Page	
CREEK HOLLOW SOUTH U I						A	4			
Brief Legal Description:										





Recorded 1-15-87

MAP BLOCK PAR SUB

Property Acquired From: Acct. No. OLD: 0202A NEW: 0204C

030 163 Call No


2-2A 30 Map Block Parcel

Date	Grantor (From)	Grantee (To)	D.B.	Pg.	Type	W.D. Cons
5-31-83	Becky L. Rethman, Victor M. Jr.	Pritchard, Frank L.	595	180	WD	22 <sup>80</sup>
12-31-86	Pritchard, Frank L.	Davis, C. B. Jr.	595	181	WD	77 <sup>30</sup>
1-19-89	Davis, C. B. Jr.	Rybak, James E.	768	126	WD	13 <sup>00</sup>

City	G.M.D.	L.D.	L.L.	Dimensions	Acreage				
					Return	Deed	Plat	Comp.	Used
		2	799	110 x 200					

Subdivision	Block	Lot	Plat Bk.	Page
Creek Hollow South U.I	A	5	13	168

Brief Legal Description



Name On Return:

Photo	Call No.

2-2A	<del>2</del>	30
Map	Block	Parcel

Name On Deed:


Property Address:

Property Acquired From:

Acquired By:	Deed Will	Approximate Date Acquired:	Recorded Yes No	D.B. Pg.	Size: (Dim. or Ac.)
--------------	-----------	----------------------------	-----------------	----------	---------------------

Bounded By:	N.	S.	E.	W.
-------------	----	----	----	----

Date	Grantor (From)	Grantee (To)	D.B.	Pg.	Type	W.D.Cons.
	<del>BRADBURY, THOMAS</del>					
1-10-78	T.L.B. Properties, Inc.	CONSTRUCTURAL ENTERPRISES, Inc.	232	155	WD	5 <sup>00</sup>
4-13-78	CONSTRUCTURAL ENTERPRISES, Inc.	Recky L. Rethman, Victor M.	237	139	WD	42 <sup>90</sup>
	City	G.M.D.	L.D.	L.L.	Dimensions	Acreage
			2	799	110 X 200	Return Deed Plat Comp. Used
	Subdivision	Block	Lot	Plat Book	Page	
	CREEK HOLLOW SOUTH UZ	A	5			
Brief Legal Description:						



MAP BLOCK PAR SUB

Name On Return:	OLD: 0202A	031
Name On Deed:	NEW: 0204C	164 photo Call No.

2-2A		31
Map	Block	Parcel


Property Address: <b>113 Riverlake Drive</b>	Property Acquired From:				
Acquired By:	Deed Will	Approximate Date Acquired:	Recorded Yes No	D.B. Pg.	Size: (Dim. or Ac.)
Bounded By:	N.	S.	E.	W.	

Date	Grantor (From)	Grantee (To)	D.B.	Pg.	Type	W.D. Cons.
2-2-79	Janice C. Goldwire & John L. &	Bonneau, Ansley, Jr. & Bradbury, Thomas L. &	255	562	WD	6 <sup>30</sup>
4-22-82	Bonneau Ansley, Jr. & Bradbury, Thomas L. &	Baierle, Robert & Virginia M. &	321	4	WD	20 <sup>40</sup>
11-28-89	Virginia M. Baierle & Robert &	Patricia C. Palmer & Carl E. Palmer & Griffith, Geneie	836	376	WD	75 <sup>90</sup>

City	G.M.D.	L.D.	L.L.	Dimensions	Acreage				
					Return	Deed	Plat	Comp.	Used
		2	799	110 x 200					

Subdivision	Block	Lot	Plat Book	Page
Creek Hollow South Unit I	A	6	13	168

Brief Legal Description:



Name On Return:

Photo	Call No.

2-2A	<del>31</del>	31
Map	Block	Parcel

Name On Deed:

Property Address:

Property Acquired From:

Acquired By:	Deed Will	Approximate Date Acquired:	Recorded Yes No	D.B. Pg.	Size: (Dim. or Ac.)
--------------	-----------	----------------------------	-----------------	----------	---------------------

Bounded By:	N.	S.	E.	W.
-------------	----	----	----	----

Date	Grantor (From)	Grantee (To)	D.B.	Pg.	Type	W.D.Cons.
	BRADBURY, THOMAS					
12/5/77	T.L.B. Properties, Inc.	Ridgewood Builders, Inc.	230	239	W	5.50
5-22-78	Ridgewood Builders Inc.	Goldwire, John L. + Janice C.	239	442	WD	40 <sup>90</sup>

City	G.M.D.	L.D.	L.L.	Dimensions	Acreage				
					Return	Deed	Plat	Comp.	Used
		2	799	110 x 200					

Subdivision	Block	Lot	Plat Book	Page
CREEK HOLLOW SOUTH UI	A	6		

Brief Legal Description:





MAP	BLOCK	PAR	SUB
OLD: 0202A		032	
NEW: 0204C		165 photo	Call No.

2-2A	<del>3</del>	32
Map	Block	Parcel

Name On Return: OLD: 0202A

Name On Deed: NEW: 0204C

Property Address: \_\_\_\_\_

Property Acquired From: \_\_\_\_\_

Acquired By: Deed  Will  Approximate Date Acquired: \_\_\_\_\_ Recorded Yes  No  D.B. \_\_\_\_\_ Pg. \_\_\_\_\_ Size: (Dim. or Ac.) \_\_\_\_\_

Bounded By: N. \_\_\_\_\_ S. \_\_\_\_\_ E. \_\_\_\_\_ W. \_\_\_\_\_

Date	Grantor (From)	Grantee (To)	D.B.	Pg.	Type	W.D.Cons.
	<del>Bradbury, Thomas</del>					
2-3-78	T.L.B. Properties, Inc.	Hovea Phil Patricia T.	234	611	WD	550
4-27-78	Hovea Phil	Denman, Julius Donald +	238	45	WD	4200
	City	G.M.D. L.D. L.L. Dimensions	Acreage			
		2 799 110 x 200	Return	Deed	Plat	Comp. Used
	Subdivision	Block	Lot	Plat Book	Page	
	CREEK HOLLOW SOUTH UT	A	7			

Brief Legal Description: \_\_\_\_\_

\_\_\_\_\_

\_\_\_\_\_



Name On Return:	MAP BLOCK	PAR SUB		
	OLD: 0202A	033		
Name On Deed:	NEW: 0204C	166:pta	Call. No.	

2-2A	#	33
Map	Block	Parcel

Property Address:				Property Acquired From:			
Acquired By:	Deed Will	Approximate Date Acquired:	Recorded Yes No	D.B. Pg.	Size: (Dim. or Ac.)		
Bounded By:	N.	S.	E.	W.			

Date	Grantor (From)	Grantee (To)			D.B.	Pg.	Type	W.D.Cons.			
	BRAD AURY THOMAS										
12/7/77	T.L.B. Properties, Inc.	Honea Floyd			230	376	W	550			
3-31-78	Honea Floyd	DORRIS, John Wayne			236	628	WD	3850			
	City	G.M.D.	L.D.	L.L.	Dimensions		Acreage				
			2	799	112 x 200		Return	Deed	Plat	Comp.	Used
Subdivision					Block	Lot	Plat Book	Page			
CREEK HOLLOW SOUTH UI					A	8					
Brief Legal Description:											

17

MAP BLOCK PAR SUB

OLD: 0202A- 034

Property  
Acquired From:


NEW: 0204C

167

2-2A		34
Map	Block	Parcel

Date	Grantor (From)	Grantee (To)	D.B.	Pg.	Type	W.D. Cons
11-12-86	Evelyn Jill Mullenix Johnson Johnson, Robert MARC	Betsy C. Blaine, DAVID L. E	587	301	WD	75 <sup>50</sup>

City	G.M.D.	L.D.	L.L.	Dimensions	Acreage				
		2	799	112 x 200	Return	Deed	Plat	Comp.	Used
Subdivision					Block	Lot	Plat Bk.	Page	
Creek Hollow South UI					A	9	13	168	
Brief Legal Description					N/K/A Riverlake Landing Unit I				



Name On Return:

Photo	Call No.

2-2A	#	34
Map	Block	Parcel

Name On Deed:


Property Address:

Property Acquired From:

Acquired By:	Deed Will	Approximate Date Acquired:	Recorded Yes ___ No ___	D.B. ___ Pg. ___	Size: (Dim. or Ac.)
--------------	-----------	----------------------------	-------------------------	------------------	---------------------

Bounded By:	N.	S.	E.	W.
-------------	----	----	----	----

Date	Grantor (From)	Grantee (To)	D.B.	Pg.	Type	W.D.	Cons.			
	<del>BRADBURY, THOMAS</del>									
3-7-78	T.K.B. Properties, Inc.	Ridgewood Builders, Inc.	235	481	WD	550				
7-31-78	Ridgewood Builders, Inc.	Johnson, Evelyn Jill McMillenny Johnson, Robert Marc	243	768	WD	42	10			
	City	G.M.D.	L.D.	L.L.	Dimensions	Acreage				
			2	799	112 x 200	Return	Deed	Plat	Comp.	Used
	Subdivision		Block	Lot	Plat Book	Page				
	CREEK HOLLOW SOUTH VI		A	9	13	168				
Brief Legal Description: N/A Riverlake Landing Unit I)										






Property Acquired From:	MAP BLOCK PAR SUB OLD: 0202A 035
Acct. No. 121 Riv. NEW: 0204C Kew 2ive	168 to Call No.

2-2A		35
Map	Block	Parcel

Date	Grantor (From)	Grantee (To)	D.B.	Pg.	Type	W.D. Cons
3-12-92	CONNIE H. Smith, Elmer Ronald &	BELTZ, SANDRA J.	1163	143	WD	76.50

City	G.M.D.	L.D.	L.L.	Dimensions	Acreage				
					Return	Deed	Plat	Comp.	Used

Subdivision	Block	Lot	Plat Bk.	Page
CREEK HOLLOW SOUTH UI	A	10	13	168
Brief Legal Description				



Name On Return:

Photo	Call No.

2-2A	#	35
Map	Block	Parcel

Name On Deed:

Property Address:

Property Acquired From:

Acquired By:	Deed Will	Approximate Date Acquired:	Recorded Yes No	D.B. Pg.	Size: (Dim. or Ac.)
--------------	-----------	----------------------------	-----------------	----------	---------------------


Bounded By:	N.	S.	E.	W.
-------------	----	----	----	----

Date	Grantor (From)	Grantee (To)	D.B.	Pg.	Type	W.D.Cons.
<del>12-22-77</del>	<del>BRADBURY, THOMAS</del>	<del>KNOX BROTHERS, INC.</del> <sup>ERROR</sup>	<del>231</del>	<del>190</del>	<del>WD</del>	<del>550</del>
12-22-77	Bradbury, Thomas	Knox Brothers, Inc.	231	190	WD	550
10-12-78	Knox Brothers, Inc.	Smith, Elmer <sup>Connie N. Ronald</sup>	248	345	WD	490

City	G.M.D.	L.D.	L.L.	Dimensions	Acreage				
		2	799	112 X 200	Return	Deed	Plat	Comp.	Used

Subdivision	Block	Lot	Plat Book	Page
CREEK HOLLOW SOUTH UI	A	10	13	168

Brief Legal Description:



MAP	BLOCK	PAR	SUB
OLD: 0202A		036	
NEW: 0204C		169 photo	Call No.

2-2A	<del>#</del>	36
Map	Block	Parcel

Name On Return:  
Name On Deed:

Property Address: \_\_\_\_\_ Property Acquired From: \_\_\_\_\_

Acquired By: Deed  Will  Approximate Date Acquired: \_\_\_\_\_ Recorded Yes  No  D.B. \_\_\_\_\_ Pg. \_\_\_\_\_ Size: (Dim. or Ac.) \_\_\_\_\_

Bounded By: N. \_\_\_\_\_ S. \_\_\_\_\_ E. \_\_\_\_\_ W. \_\_\_\_\_

Date	Grantor (From)	Grantee (To)	D.B.	Pg.	Type	W.D.Cons.
	<i>BRADBURY THOMAS</i>					

12/8/77	T.L.B. Properties, Inc.	Smith, Richard L.	230	375	W	5.50
---------	-------------------------	-------------------	-----	-----	---	------

10-83	Smith, Richard	<i>Cheryl D. Goldstacker, Philip L.</i>	373	225	W.D.	26.0
-------	----------------	---	-----	-----	------	------

City	G.M.D.	L.D.	L.L.	Dimensions	Acreage				
					Return	Deed	Plat	Comp.	Used
		2	799	112 X 200					

Subdivision	Block	Lot	Plat Book	Page
<i>CREEK HOLLOW SOUTH UI</i>	A	11		

Brief Legal Description:  
\_\_\_\_\_  
\_\_\_\_\_



MAP BLOCK PAR SUB 707015  
 Property Acquired From: OLD: 0202A 037  
 Add: 12 NEW: 0204C 170 apto Call No

2-2A  
 Map Block Parcel  
 37

Date	Grantor (From)	Grantee (To)	D.B.	Pg.	Type	W.D. Cons
2-21-84	Armento, Charles R.	Armento Mary D.	403	388	WD	-0-
11-8-85	Armento, Mary D. Melanie	melanie D. Castelle michael C, & Cynthia	495	507	W	64 <sup>00</sup>
12-19-86	Castelle, Michael & 1/2 int.	Castelle, Robert S & 1/2 int.	589	275	(CD)	-0-
5-25-90	Castelle, Michael C. Etal	Testa, John L. & Susan, M.	876	82	WD	70 <sup>00</sup>

City	G.M.D.	L.D.	L.L.	Dimensions	Acreage				
		2	799 800	135 X 200	Return	Deed	Plat	Comp.	Used
Subdivision					Block	Lot	Plat Bk.	Page	
Creek Hollow South UI					A	12	14	7	
Brief Legal Description N1/4 R1/4 Riverlake Landing									





Name On Return:

Photo Call No.

2-2A # 37  
Map Block Parcel

Name On Deed:

Property Address:

Property Acquired From:

Acquired By: Deed Will Approximate Date Acquired: Recorded Yes No D.B. Pg. Size: (Dim. or Ac.)

Bounded By: N. S. E. W.

Date	Grantor (From)	Grantee (To)	D.B.	Pg.	Type	W.D.Cons.
	<del>Beauregard Thomas</del>					
<del>4-5-78</del>	<del>T.L.B. Properties, Inc.</del>	<del>King, H. Jerome</del>	<del>236</del>	<del>806</del>	<del>WD</del>	<del>5.50</del>
8-26-78	King, H. Jerome	Armentz, Charles R. + Marie D.	245	79	WD	43.50

City	G.M.D.	L.D.	L.L.	Dimensions	Acreage				
					Return	Deed	Plat	Comp.	Used
		2	799 800	135 X 200					
Subdivision					Block	Lot	Plat Book	Page	
Creek Hollow South U.I.					A	12	14	7	

Brief Legal Description:



MAP BLOCK PAR SUB

Property Acquired From:	OLD: 0202A
Acct. No.	NEW: 0204C

038	
171 to	Call No

2-2A		3B
Map	Block	Parcel

Date	Grantor (From)	Grantee (To)	D.B.	Pg.	Type	W.D. Cons
6-9-89	McClendon, Larry D. <sup>1/2 int</sup>	McClendon, Sally S. <sup>100%</sup>	799	636	WD	0
6-9-89	McClendon, Sally S. <sup>1/2 int.</sup>	McClendon, Larry D. <sup>1/2 int.</sup>	799	637	WD	0

City	G.M.D.	L.D.	L.L.	Dimensions	Acreage				
					Return	Deed	Plat	Comp.	Used
		2	799						
Subdivision					Block	Lot	Plat Bk.	Page	
Creek Hollow South Unit I					B	17	17	173	
Brief Legal Description									

111

Name On Return:

Photo	Call No.

2-2A	B	38
Map	Block	Parcel

Name On Deed:


Property Address:

Property Acquired From:

Acquired By:	Deed Will	Approximate Date Acquired:	Recorded Yes ___ No ___	D.B. ___ Pg. ___	Size: (Dim. or Ac.)
--------------	-----------	----------------------------	-------------------------	------------------	---------------------

Bounded By:	N.	S.	E.	W.
-------------	----	----	----	----

Date	Grantor (From)	Grantee (To)	D.B.	Pg.	Type	W.D.Cons.
12-22-77	BRADBURY, THOMAS	KNOX BROTHERS, INC.	231	189	WD	5.50
8-25-78	Knox Brothers Inc.	Mildred W. Lefler, Jimmie T. Jr &	245	242	WD	39.90
4-30-85	Mildred W. Lefler, Jimmie T. Jr &	Sally S. McClendon, Larry D. &	455	407	WD	58.00
City		G.M.D.	L.D.	L.L.	Dimensions	Acreage
			2	799	150 X 151	Return Deed Plat Comp. Used
Subdivision			Block	Lot	Plat Book	Page
CREEK HOLLOW SOUTH UI			B	17	13	168
Brief Legal Description:					17	173



Name On Return:	MAP	BLOCK	PAR	SUB	2-2A	8	39
Name On Deed:	OLD: 0202A		039		Map	Block	Parcel
	NEW: 0204C		172 to	Call No.			
Property Address:	122 Riverlake Drive			Property Acquired From:			
Acquired By:	Deed Will	Approximate Date Acquired:	Recorded Yes ___ No ___	D.B. ___ Pg. ___	Size: (Dim. or Ac.)		
Bounded By:	N.	S.	E.	W.			

Date	Grantor (From)	Grantee (To)	D.B.	Pg.	Type	W.D.	Cons.			
1-77	BRAD AURY THOMAS	STEWART CONST. CO.	231	259	W	5	00			
5-12-78	Stewart Construction Co	Creson, S.E.	238	809	WD	45	00			
8-10-88	Creson, S.E.	Brown, Richard E. Sr.	738	343	WD	62	50			
	City	G.M.D.	L.D.	L.L.	Dimensions	Acreage				
			2	799 800	115 X 265	Return	Deed	Plat	Comp.	Used
	Subdivision			Block	Lot	Plat Book	Page			
	Creek Hollow South UI			B	18	17	173			
Brief Legal Description:										





Name On Return:	MAP BLOCK PAR SUB OLD: 0202A 040	2-2A	<del>8</del>	40
Name On Deed:	NEW: 0204C	173 photo	Call No.	
Property Address:		Property Acquired From:		

Acquired By:	Deed Will	Approximate Date Acquired:	Recorded Yes No	D.B. Pg.	Size: (Dim. or Ac.)
Bounded By:	N.	S.	E.	W.	

Date	Grantor (From)	Grantee (To)	D.B.	Pg.	Type	W.D. Cons.
1-77	BRADBURY, THOMAS	HONEA, Phil	231	534	W	5,50
4-13-78	HONEA, Phil	Dorothy J. Bethman, Victor M. Sr. &	237	140	WD	41 <sup>90</sup>

City	G.M.D.	L.D.	L.L.	Dimensions	Acreage				
					Return	Deed	Plat	Comp.	Used
		2	799 800	86 X 265					
Subdivision					Block	Lot	Plat Book	Page	
CREEK HOLLOW SOUTH UI					B	16			

Brief Legal Description:




MAP BLOCK PAR SUB

Name On Return:	OLD: 0202A	041		2-2A	41	
Name On Deed:	NEW: 0204C	174	Call No.			
				Map	Block	Parcel

Property Address:			Property Acquired From:			
Acquired By:	Deed Will	Approximate Date Acquired:	Recorded Yes No	D.B. Pg.	Size: (Dim or Ac.)	
Bounded By:	N.	S.	E.	W.		

Date	Grantor (From)	Grantee (To)	D.B.	Pg.	Type	W.D. Cons.
1979	Formerly Jenny W. Sturgis West, Jenny Harrison	Sturgis, John R., Jr.	260	207	QCD	-0-

City	G.M.D.	L.D.	L.L.	Dimensions	Acreage				
					Return	Deed	Plat	Comp.	Used
		2	799	49 x 265					
Subdivision					Block	Lot	Plat Book	Page	
Creek Hollows South Unit I					B	15			
Brief Legal Description:									



Name On Return:

Photo	Call No.

2-2A	B	41
Map	Block	Parcel

Name On Deed:


Property Address:

Property Acquired From:

Acquired By:	Deed Will	Approximate Date Acquired:	Recorded Yes No	D.B. Pg.	Size: (Dim. or Ac.)
--------------	-----------	----------------------------	-----------------	----------	---------------------

Bounded By:	N.	S.	E.	W.
-------------	----	----	----	----

Date	Grantor (From)	Grantee (To)	D.B.	Pg.	Type	W.D.Cons.
	BRADBURY, THOMAS					
<del>12/5/77</del>	<del>T.L.B. Properties, Inc.</del>	<del>Ridgewood Builders, Inc.</del>	<del>230</del>	<del>237</del>	<del>W</del>	<del>5.50</del>
6-23-78	Ridgewood Builders, Inc.	Sturgis, John R + Jenny W.	241	93	WD	4/50
	City	G.M.D.	L.D.	L.L.	Dimensions	Acreage
			2	799	49 X 265	Return Deed Plat Comp. Used
	Subdivision	Block	Lot	Plat Book	Page	
	CREEK HOLLOW SOUTH UI	B	15			
Brief Legal Description:						




MAP BLOCK PAR SUB

Property	OLD: 0202A	042
Acquired From:		
Acct. No.	NEW: 0204C	175

2-2A		42
Map	Block	Parcel

Date	Grantor (From)	Grantee (To)	D.B.	Pg.	Type	W.D. Cons
5-31-89	Herndon, Michael P.	Volz, Robert Harold, Jr.	796	605	WD	75-00

City	G.M.D.	L.D.	L.L.	Dimensions	Acreage				
		2	799		Return	Deed	Plat	Comp.	Used
Subdivision					Block	Lot	Plat Bk.	Page	
Creek Hollow South Unit I					B	14	14	7	
Brief Legal Description									





Name On Return:				2-2A		42
Name On Deed:				Photo	Call No.	Map Block Parcel
Property Address:			Property Acquired From:			
Acquired By:	Deed Will	Approximate Date Acquired:	Recorded Yes No	D.B. Pg	Size: (Dim. or Ac.)	
Bounded By:	N.	S.	E.	W.		

Date	Grantor (From)	Grantee (To)			D.B.	Pg.	Type	W.D.	Cons.		
4-29-78	King, H. Jerome	Richter, David P.			238	91	WD	48	50		
6-26-80	Richter, David P. Margaret F.	Richter, David P. & Margaret F.			289	101	WD	.0-			
2-21-86	Richter, David P.	Herndon, Michael P.			518	562	WD	24	50		
City		G.M.D.	L.D.	L.L.	Dimensions		Acreage				
			2	799	52 4 189		Return	Deed	Plat	Comp	Used
Subdivision					Block	Lot	Plat Book	Page			
Creek Hollow South UT					B	14	14	7			
Brief Legal Description:											

10

11

12

13

14

Name On Return:  
Name On Deed:

Photo	Call No.

2-2A	<del>8</del>	42
Map	Block	Parcel

Property Address: \_\_\_\_\_ Property Acquired From: \_\_\_\_\_


Acquired By: Deed \_\_\_\_\_ Will \_\_\_\_\_ Approximate Date Acquired: \_\_\_\_\_ Recorded Yes \_\_\_\_\_ No \_\_\_\_\_ D.B. \_\_\_\_\_ Pg. \_\_\_\_\_ Size: (Dim. or Ac.) \_\_\_\_\_

Bounded By: N. \_\_\_\_\_ S. \_\_\_\_\_ E. \_\_\_\_\_ W. \_\_\_\_\_

Date	Grantor (From)		Grantee (To)			D.B.	Pg.	Type	W.D.Cons.	
	<del>BRADBURY, THOMAS</del>									
2-14-78	T.L.B. Properties, Inc.		JSS Enterprises, Inc.			234	580	LWD	100	
2-24-78	JSS Enterprises, Inc.		King, H. Jerome			235	164	WD	550	
	City	G.M.D.	L.D.	L.L.	Dimensions	Acreage				
			2	799	52 X 189	Return	Deed	Plat	Comp.	Used
	Subdivision					Block	Lot	Plat Book	Page	
	CREEK HOLLOW SOUTH UI					B	14			
Brief Legal Description:										







Name On Return:

Photo	Call No.

2-2A	<del>5</del>	43
Map	Block	Parcel

Name On Deed:

Property Address:

Property Acquired From:

Acquired By:	Deed Will	Approximate Date Acquired:	Recorded Yes No	D.B. Pg.	Size: (Dim. or Ac.)
--------------	-----------	----------------------------	-----------------	----------	---------------------

Bounded By:	N.	S.	E.	W.
-------------	----	----	----	----

Date	Grantor (From)	Grantee (To)	D.B.	Pg.	Type	W.D.Cons.
	<i>BROADBURY, THOMAS</i>					

11/5/77	T.L.B. Properties, Inc.	Ridgewood Builders, Inc.	230	238	W	5.50
---------	-------------------------	--------------------------	-----	-----	---	------

5-23-78	Ridgewood Builders, Inc.	<i>Dycock, Ronald E + Bonnie M</i>	239	689	WD	40 <sup>90</sup>
---------	--------------------------	------------------------------------	-----	-----	----	------------------

City	G.M.D.	L.D.	L.L.	Dimensions	Acreage				
		2	799	75 x 190	Return	Deed	Plat	Comp.	Used

Subdivision	Block	Lot	Plat Book	Page
<i>CREEK HOLLOW SOUTH VI</i>	<i>B</i>	<i>13</i>		

Brief Legal Description:


---



City	MAP	BLOCK	PAR	SUB				
Acquired From: 118	OLD: 0202A	<i>118</i>	044					
Acct. No.	NEW: 0204C		177 to	Call No		2-2A	44	
						Map	Block	Parcel

Date	Grantor (From)	Grantee (To)	D.B.	Pg.	Type	W.D. Cons
6-27-84	<i>Leesa ANN Blalock James Doyle Jr.</i>	<i>Albert J. Morian, Jr. Morian, Gregory M. &amp;</i>	406	361	WD	67 <sup>00</sup>
3-3-92	<i>Albert J. Morian, Jr. Morian, Gregory M. &amp;</i>	<i>Morian, Janice Baker</i>	1182	18	WD	-0

City	G.M.D.	L.D.	L.L.	Dimensions	Acreage				
		2	799	125 x 190	Return	Deed	Plat	Comp.	Used
Subdivision					Block	Lot	Plat Bk.	Page	
<i>Creek Nollow South WI</i>					<i>73</i>	<i>12</i>	<i>13</i>	<i>168</i>	
Brief Legal Description									



Name On Return:

Photo	Call No.

2-2A	8	44
Map	Block	Parcel

Name On Deed:

Property Address: 118 Riverlake Drive

Property Acquired From:

Acquired By:	Deed Will	Approximate Date Acquired:	Recorded Yes No	D.B. Pg.	Size: (Dim. or Ac.)
--------------	-----------	----------------------------	-----------------	----------	---------------------

Bounded By:	N.	S.	E.	W.
-------------	----	----	----	----

Date	Grantor (From)	Grantee (To)	D.B.	Pg.	Type	W.D.Cons.
	<del>BRADHURY, THOMAS</del>					
3-7-78	TLB Properties, Inc.	Ridgewood Builders, Inc.	235	487	WD	550
9-1-78	Ridgewood Builders, Inc.	Teresa Ann Black-James Doyle, Jr.	245	422	WD	43.90


City	G.M.D.	L.D.	L.L.	Dimensions	Acreage				
					Return	Deed	Plat	Comp.	Used
		2	799	125 X 190					

Subdivision	Block	Lot	Plat Book	Page
CREEK HOLLOW SOUTH VI	B	12	13	168

Brief Legal Description:







Name On Return:

Photo	Call No.

2-2A	<del>B</del>	45
Map	Block	Parcel

Name On Deed:

Property Address:

Property Acquired From:

Acquired By:	Deed Will	Approximate Date Acquired:	Recorded Yes No	D.B. Pg.	Size: (Dim. or Ac.)
--------------	-----------	----------------------------	-----------------	----------	---------------------


Bounded By:	N.	S.	E.	W.
-------------	----	----	----	----

Date	Grantor (From)	Grantee (To)	D.B.	Pg.	Type	W.D. Cons.
1-77	BRADBURY, THOMAS	HONEA, Floyd	231	533	W	5.00
4-21-78	Honea, Floyd	Wood, Graham H + Diana H.	237	675	WD	40.90
3-24-89	Wood, Graham H. + Diana H.	Calabria, Raymond	782	151	WD	82.50

City	G.M.D.	L.D.	L.L.	Dimensions	Acreage				
					Return	Deed	Plat	Comp.	Used
		2	799	130 X 399					

Subdivision	Block	Lot	Plat Book	Page
CREEK HOLLOW SOUTH UI	B	11		

Brief Legal Description:






Property	MAP	BLOCK	PAR	SUB
Acquired From:	OLD: 0202A		046	
Acct. No.	NEW: 0204C	179to	Call No	

2-2A		46
Map	Block	Parcel

Date	Grantor (From)	Grantee (To)	D.B.	Pg.	Type	W.D. Cons
8-31-90	Ogilvie John	Ogilvie Brenda B	898	312	WN	5
1/17/03	OGILVIE, BRENDA B.	JOYCE SUNIGA, ESTEBAN E	5848	23D	WD	2 PARCELS 140.90

City	G.M.D.	L.D.	L.L.	Dimensions	Acreage				
		2	499		Return	Deed	Plat	Comp.	Used
Subdivision					Block	Lot	Plat	Bk.	Page
Creek Hollow South Unit I					B	pt. of 10	13		168
Brief Legal Description									



Name On Return: /

Photo Call No.

2-2A 5 46  
Map Block Parcel

Name On Deed:

Property Address:

Property Acquired From:

Acquired By: Deed Will Approximate Date Acquired: Recorded Yes No D.B. Pg. Size: (Dim. or Ac.)

Bounded By: N. S. E. W.

Date	Grantor (From)	Grantee (To)	D.B.	Pg.	Type	W.D.Cons.
1/79	BRADBURY, THOMAS Diana H.	WOOD, DIANA H. & GRAMAM H. &	255	839	W	2 <sup>50</sup>
3-24-89	Wood, Graham H. &	Calabria, Raymond Louis	782	151	WD	82 <sup>50</sup>
8-31-90	Calabria Raymond Louis	Dailvie John & Brenda	898	311	WD	6 <sup>30</sup> 2/16/96

City	G.M.D.	L.D.	N.L.	Dimensions	Acreage				
					Return	Deed	Plat	Comp.	Used
		2		799 1104 399					

Subdivision	Block	Lot	Plat Book	Page
CREEK HOLLOW SOUTH UT	B	10	13	168

Brief Legal Description:



MAP BLOCK		PAR SUB		2-2A		47	
Property	OLD: 0202A	047		Map	Block	Parcel	
Acquired From:							
Acct. No.	NEW: 0204C	18000	Call No				

Date	Grantor (From)	Grantee (To)	D.B.	Pg.	Type	W.D. Cons
4-88	BARBARA E. ROBERTSON, WALTER S. &	MOHR, ELIZABETH A.	705	531	W	76.50
12-1889	Mohr, Elizabeth A.	Amanda R. Stephens Murrell, Michael C. &	841	250	WD	79.90
7/91	STEPHENS, AMANDA R.	MURRELL, MICHAEL C.	2398	9	QC	-0-

City	G.M.D.	L.D.	L.L.	Dimensions	Acreage				
		2	799		Return	Deed	Plat	Comp.	Used

Subdivision	Block	Lot	Plat Bk.	Page
CREEK HOLLOW SOUTH UJ	B	9 & PT 10	14	21

Brief Legal Description



Name On Return:

Photo	Call No.

2-2A	<del>8</del>	47
Map	Block	Parcel

Name On Deed:

Property Address:

Property Acquired From:

Acquired By:	Deed Will	Approximate Date Acquired:	Recorded Yes No	D.B. Pg.	Size: (Dim. or Ac.)
--------------	-----------	----------------------------	-----------------	----------	---------------------


Bounded By:	N.	S.	E.	W.
-------------	----	----	----	----

Date	Grantor (From)	Grantee (To)	D.B.	Pg.	Type	W.D. Cons.
1983 4-17-79	T.L. & Properties Inc. BRADBURY THOMAS	Mary Elaine High Crouch, William L.	370 260	8 270	WD WD	0 57.70
9-83	High, Mary Crouch, William L.	Karen S. Cox, Benjamin F. Jr.	367	258	WD	65.90
10-85	Cox Benjamin F.	Walters, Barbara E.	486	201	WD	78.50

City	G.M.D.	L.D.	L.L.	Dimensions	Acreage				
		2	799	165 X 461	Return	Deed	Plat	Comp.	Used

Subdivision	Block	Lot	Plat Book	Page
CREEK HOLLOW SOUTH 212	B	9 <sup>1st</sup> / <sub>10</sub>	14	21

Brief Legal Description:





Name On Return:		OLD: 0202A	MAP	BLOCK	PAR	SUB	048	
Name On Deed:		NEW: 0204C	181	181	181	181	181	181

2-2A	B	48
Map	Block	Parcel

Property Address:				Property Acquired From:			
Acquired By:	Deed Will	Approximate Date Acquired:	Recorded Yes No	D.B. Pg.	Size: (Dim. or Ac.)		
Bounded By:	N.	S.	E.	W.			

Date	Grantor (From)	Grantee (To)	D.B.	Pg.	Type	W.D.	Cons.					
	<del>BRADBURY, THOMAS</del>											
3-1-78	TLB Properties, Inc	Knox Brothers Inc.	235	158	WD	5	70					
8-25-78	Knox Brothers, Inc.	Johnson, Lisa Scott White, David Reginald +	244	871	WD	44	50					
City		G.M.D.	L.D.	L.L.	Dimensions			Acreage				
			2	799	125 X 463			Return	Deed	Plat	Comp.	Used
Subdivision						Block	Lot	Plat Book	Page			
CREEK HOLLOW SOUTH U I						B	7					
Brief Legal Description:												



MAP BLOCK PAR SUB

OLD: 0202A 049

Property Acquired From:

NEW: 0204C 182

Acct. No.

2-2A		49
Map	Block	Parcel


Area 7-19-88

Date	Grantor (From)	Grantee (To)	D.B.	Pg.	Type	W.D. Cons
6-86	Shockley, Jerry <sup>1/2 int.</sup>	McNally, Karen <sup>1/2 int.</sup>	805	234	WD	o

City	G.M.D.	L.D.	L.L.	Dimensions	Acreage				
		2	799		Return	Deed	Plat	Comp.	Used

Subdivision	Block	Lot	Plat Bk.	Page
Creek Hollow South UI	B	6	13	168

Brief Legal Description



Name On Return:

Photo	Call No.

2-2A	<del>B</del>	49
Map	Block	Parcel

Name On Deed:


Property Address:

Property Acquired From:

Acquired By:	Deed Will	Approximate Date Acquired:	Recorded Yes No	D.B. Pg.	Size: (Dim. or Ac.)
--------------	-----------	----------------------------	-----------------	----------	---------------------

Bounded By:	N.	S.	E.	W.
-------------	----	----	----	----

Date	Grantor (From)	Grantee (To)				D.B.	Pg.	Type	W.D.Cons.	
	<del>BRADBURY, THOMAS</del>									
1-27-78	TLB Properties, Inc.	Stewart, Dan H.				232	801	WD	6 <sup>50</sup>	
8-13-85	Stewart, Dan H.	Shockley, Jerry L.				475	240	WD	72 <sup>00</sup>	
	City	G.M.D.	L.D.	L.L.	Dimensions	Acreage				
			2	799	100 X 405	Return	Deed	Plat	Comp.	Used
	Subdivision					Block	Lot	Plat Book	Page	
	CREEK HOLLOW SOUTH UZ					B	6	13	168	
Brief Legal Description:										



MAP BLOCK PAR SUB

Property Acquired From:	OLD: 0202A	050
Acct. No.	NEW: 0204C	183 to Call No

2-2A		50
Map	Block	Parcel

Date	Grantor (From)	Grantee (To)	D.B.	Pg.	Type	W.D. Cons
		Meisser, Michael N.	Per	'91	Tax Return	

City	G.M.D.	L.D.	L.L.	Dimensions	Acreage				
		2	799		Return	Deed	Plat	Comp.	Used

Subdivision	Block	Lot	Plat Bk.	Page
Creek Hollow South UI	B	5		

Brief Legal Description





Name On Return:

Photo Call No.

2-2A 50  
Map Block Parcel

Name On Deed:

Property Address:

Property Acquired From:

Acquired By: Deed Will Approximate Date Acquired: Recorded Yes No D.B. Pg. Size: (Dim. or Ac.)

Bounded By: N. S. E. W.

Date	Grantor (From)			Grantee (To)			D.B.	Pg.	Type	W.D.Cons.	
	<del>BRADBURY, THOMAS</del>										
3-9-78	<del>TLB Properties, Inc</del>			<del>Stewart Construction Co</del>			<del>235</del>	218	WD	5 <sup>30</sup>	
7-31-78	Stewart Construction Co.			Meissee, Michael + Janis			243	329	WD	44 <sup>70</sup>	
	City	G.M.D.	L.D.	L.L.	Dimensions		Acreage				
			2	799	100 x 70 7		Return	Deed	Plat	Comp.	Used
	Subdivision						Block	Lot	Plat Book	Page	
	CREEK HOLLOW SOUTH UZ						B	5			


Brief Legal Description:



Property	MAP	BLOCK	PAR	SUB		
Acquired From:	OLD: 0202A		051			
Acct. No.	NEW: 0204C		184to	Call No	2-2A	51
					Map	Block
						Parcel

Date	Grantor (From)	Grantee (To)	D.B.	Pg.	Type	W.D. Cons
55-92	Nickerson, Kim Wells	Inland Mortgage Corp.	1197	31	DP	6590
55-92	INLAND MORTGAGE CORP.	Secretary of Veterans Affairs	1197	34	WD	6590

City	G.M.D.	L.D.	L.L.	Dimensions	Acreage				
		2	799		Return	Deed	Plat	Comp.	Used
Subdivision					Block	Lot	Plat Bk.	Page	
Creek Hollow South UI					B	4			
Brief Legal Description									




Name On Return:
Name On Deed:

Photo	Call No.
-------	----------

2-2A		51
Map	Block	Parcel

Property Address:	Property Acquired From:				
Acquired By:	Deed Will	Approximate Date Acquired:	Recorded Yes No	D.B. Pg.	Size (Dim. or Ac.)
Bounded By:	N.	S.	E.	W.	

Date	Grantor (From)	Grantee (To)	D.B.	Pg.	Type	W.D. Cons.	
4-2-79	Bailey R. Clay	Driskell J. Denise	263	405	WD	3 <sup>30</sup>	
8-31-90 Per 1983 Return	Driskell, J. Denise	Murphy, Denise D. Murphy, Denise J.	897	145	DC	—	
8/31/90	Murphy, Denise D.	Nickerson, Kim Wells	897	146	W	74 <sup>00</sup>	
City		G.M.D.	L.D.	L.L.	Dimensions	Acreage	
			2	799	100 x 407	Return	Deed
						Plat	Comp.
						Used	
Subdivision			Block	Lot	Plat Book	Page	
Creek Hollow South UI			B	4			
Brief Legal Description:							



Name On Return:

Photo Call No.

2-2A ~~8~~ 51  
Map Block Parcel

Name On Deed:

Property Address:

Property Acquired From:

Acquired By: Deed Will Approximate Date Acquired: Recorded Yes No D.B. Pg. Size: (Dim. or Ac.)

Bounded By: N. S. E. W.

Date Grantor (From) Grantee (To) D.B. Pg. Type W.D.Cons.

59-78 ~~BRADBURY, THOMAS~~ T.L.B. Properties, Inc. Stewart Construction Co. 236 814 WD 450

10-16-78 Stewart Construction Co. Bailey, R. Clay 248 581 WD 4600

City G.M.D. L.D. L.L. Dimensions Dimensions Acreeage Return Deed Plat Comp. Used

Subdivision Block Lot Plat Book Page  
CREEK HOLLOW SOUTH 1/2 B 4

Brief Legal Description:





Property	MAP BLOCK
Acquired From:	OLD: 0202A
Acct. No.	NEW: 0204C

PAR SUB	052
185.0	Call No


2/2

2-2A		52
Map	Block	Parcel

Date	Grantor (From)	Grantee (To)	D.B.	Pg.	Type	W.D. Cons
12/22/92	KAUFMANN, JAMES I	BRIARCLIFF HAVEN, INC.	1363	209	OCD	60.00

DELETE OF THIS  
 REMAINDER OF THE  
 PARCEL USED FOR  
 PER 2007 DEED  
 9471-32.  
 4/16/07

City	G.M.D.	L.D.	L.L.	Dimensions	Acreage				
					Return	Deed	Plat	Comp.	Used
		2	798 799	*.36 Ac					
Subdivision					Block	Lot	Plat Bk.	Page	
CREEK HOLLOW SOUTH UNIT I					B	3			
Brief Legal Description					*.166 Ac Used For R/W Per 2007 Deed 9471-27. 4/16/07				



Name On Return:

Photo	Call No.

2-2A	B	52
Map	Block	Parcel

Name On Deed:

Property Address:

Property Acquired From:

Acquired By:	Deed Will	Approximate Date Acquired:	Recorded Yes No	D.B. Pg.	Size: (Dim. or Ac.)
--------------	-----------	----------------------------	-----------------	----------	---------------------

Bounded By:	N.	S.	E.	W.
-------------	----	----	----	----

Date	Grantor (From)	Grantee (To)	D.B.	Pg.	Type	W.D.Cons.
	<del>BRADBURY, THOMAS</del>					
6-6-78	TLB Properties, Inc. Susan A.	Lohaus, Dennis E. & Susan A.	240	108	WD	38 <sup>90</sup>
2-13-81	Lohaus, Dennis E. & Susan A.	Kaufmann, James T.	299	750	WD	53 <sup>00</sup>

City	G.M.D.	L.D.	L.L.	Dimensions	Acreage				
					Return	Deed	Plat	Comp.	Used
		2	798 799	125 X 199					

Subdivision	Block	Lot	Plat Book	Page
CREEK HOLLOW SOUTH UT	B	3		

Brief Legal Description:



MAP BLOCK PAR SUB


Property Acquired From: Acct. No. OLD: 0202A NEW: 0204C

053 186 Photo Call No

2-2A Map Block Parcel 53

Date	Grantor (From)	Grantee (To)	D.B.	Pg.	Type	W.D. Cons
8-24-89	Martin, Bennon	Lori D. Morris Morris, Don J. &	815	222	WN	130
3-26-91	Morris, Lori D.	Morris, Don J.	1162	60	QCD	0
7-29-92	Morris, DONALD J.	Morris, DON J.	1258	110	QCD	

City	G.M.D.	L&D.	L.L.	Dimensions	Acreage				
		2	798 799		Return	Deed	Plat	Comp.	Used
Subdivision					Block	Lot	Plat Bk.	Page	
Creek Hollow South Unit I					B	2	17	173	
Brief Legal Description N1/4 Riverbark Landing S/D Unit I X 153 AC Used									
For R/Ls Per 2007 Deed 9768-208 8/21/07									



Name On Return:

Photo	Call No.

2-2A	<del>5</del>	53
Map	Block	Parcel

Name On Deed:

Property Address:

Property Acquired From:

Acquired By:	Deed Will	Approximate Date Acquired:	Recorded Yes No	D.B. Pg.	Size: (Dim. or Ac.)
--------------	-----------	----------------------------	-----------------	----------	---------------------

Bounded By:	N.	S.	E.	W.
-------------	----	----	----	----

Date	Grantor (From)	Grantee (To)	D.B.	Pg.	Type	W.D. Cons.
	BRADAWAY, THOMAS					
12-1-78	TLB Properties, Inc.	Holten, Deborah Kay John Charles	251	688	WD	4180
6-16-89	Deborah Kay Holten, John Charles	Martin, Pennon	803	151	WD	1340

City	G.M.D.	L.D.	L.L.	Dimensions	Acreage				
		2	<del>135</del> <del>171</del>	135 x 171	Return	Deed	Plat	Comp.	Used

Subdivision	Block	Lot	Plat Book	Page
CREEK HOLLOW SOUTH UI 798 799	B	2	17	173

Brief Legal Description:





MAP BLOCK PAR SUB


Name On Return:	OLD: 0202A	054	2-2A	<del>5</del>	54
Name On Deed:	NEW: 0204C	187to	Call No.	Map	Block Parcel

Property Address:	Property Acquired From:			
Acquired By: Deed <input type="checkbox"/> Will <input type="checkbox"/>	Approximate Date Acquired:	Recorded Yes <input type="checkbox"/> No <input type="checkbox"/>	D.B. <input type="checkbox"/> Pg. <input type="checkbox"/>	Size: (Dim. or Ac.)
Bounded By: N.	S.	E.	W.	

Date	Grantor (From)	Grantee (To)	D.B.	Pg.	Type	W.D.Cons.
7-20-79	T.L.B. Properties, Inc. BRADBURY, THOMAS	Mark Adam, & Paul Adam Stamey, Charlotte W.	271	471	WD	46 <sup>60</sup>
7-28-90	Stamey, Paul Adam	Stamey, Mark Adam Stamey, Charlotte W.	886	124	QCD	100

City	G.M.D.	L.D.	L.L.	Dimensions	Acreage				
		2	<del>157</del>	157 X 200	Return	Deed	Plat	Comp.	Used
Subdivision				798 799	Block	Lot	Plat Book	Page	
CREEK HOLLOW SOUTH UI				B	1				

Brief Legal Description: \* 174 AC Used For R/W Per 2007 DEED 94810-172 4/17/07




Property	MAP	BLOCK	PAR	SUB	2-2A	55
Acquired From:	OLD: 0202A	055				
Acct. No. 127 River Woodstock Co. 30180	NEW: 0204C	1880	Call No		Map	Block
						Parcel

Rec. 10-7-88

Date	Grantor (From)	Grantee (To)	D.B.	Pg.	Type	W.D. Cons
2-24-84	Jeanne P. Foas, John B. ?	Battistello Elizabeth G.	862 387	370 563	QCP WD	23 <sup>80</sup>
3-1-84	Battistello, Elizabeth G.	Trustee Charles A. Kelly Stronach, Judith L. Trust	389	117	1744/47	0
11-89	Battistello, Elizabeth G.	Melisa D. McNeese McNeese, Robert W.	834	425	WD	66 <sup>00</sup>

City	G.M.D.	L.D.	L.L.	Dimensions	Acreage				
		2	800		Return	Deed	Plat	Comp.	Used
Subdivision					Block	Lot	Plat Bk.	Page	
Creek Hollow South U11					A	13	14	90	
Brief Legal Description									



Name On Return:

Photo	Call No.

2-2A		55
Map	Block	Parcel

Name On Deed:

Property Address:

Property Acquired From:

Acquired By:	Deed Will	Approximate Date Acquired:	Recorded Yes ___ No ___	D.B. ___ Pg. ___	Size: (Dim. or Ac.)
--------------	-----------	----------------------------	-------------------------	------------------	---------------------


Bounded By:	N.	S.	E.	W.
-------------	----	----	----	----

Date	Grantor (From)	Grantee (To)	D.B.	Pg.	Type	W.D. Cons.
	<del>BRADBURY, THOMAS</del>					
10-4-78	TLB Properties, Inc.	Knox Brothers, Inc.	247	807	WD	5 <sup>80</sup>
3-31-79	Knox Brothers, Inc.	Faas, John B. & Jeannette P.	259	299	WD	46 <sup>90</sup>


City	G.M.D.	L.D.	L.L.	Dimensions	Acreage				
		2	800		Return	Deed	Plat	Comp.	Used

Subdivision	Block	Lot	Plat Book	Page
CREEK HOLLOW SOUTH VII	A	13	14	90

Brief Legal Description:









Name On Return:

Photo Call No.

2-2A 56

Name On Deed:

Photo Call No.

Map Block Parcel

Property Address:

Property Acquired From:

Acquired By: Deed Will Approximate Date Acquired Recorded Yes No D.B. Pg. Size (Dim. or Ac.)

Bounded By: N. S. E. W.

Date Grantor (From) Grantee (To) D.B. Pg. Type W.D. Cons.


7-3-78 TLB Properties, Inc. Knox Brothers, Inc. 241 683 WD 6<sup>00</sup>

10-20-78 Knox Brothers, Inc. Susan Starkey Fraher, Maurice J. 248 862 WD 45<sup>30</sup>

City G.M.D. L.D. L.L. Dimensions Acreage Return Deed Plat Comp. Used

Subdivision Block Lot Plat Book Page CREEK HOLLOW SOUTH II A 14

Brief Legal Description:







Name On Return:				2-2A		57	
Name On Deed:		Photo		Call No.		Map Block Parcel	
Property Address:				Property Acquired From:			
Acquired By:	Deed _____ Will _____	Approximate Date Acquired:	Recorded Yes _____ No _____	D.B. _____ Pg. _____	Size: (Dim. or Ac.)		
Bounded By:	N.	S.	E.	W.			

Date	Grantor (From)	Grantee (To)	D.B.	Pg.	Type	W.D. Cons.					
7-28-78	Honea Phil	Denise W. McDonald, Randy W +	243	257	WD	42 <sup>30</sup>					
5-5-87	Denise W. McDonald, Randy W +	Pague, Walter Ray	631 626	544 161	WO WD	-0- 82 <sup>00</sup>					
2/23/95	Pague, Walter Ray	Grove, Richard A. F	854	28	W	-					
City		G.M.D.	L.D.	L.L.	Dimensions		Acreage				
			2	800			Return	Deed	Plat	Comp.	Used
Subdivision					Block	Lot	Plat Book	Page			
Creek Hollow South U II					A	15	14	90			
Brief Legal Description:											

10-11-1951

Name On Return:

Name On Deed:

Photo	Call No.

2-2A		57
Map	Block	Parcel

Property Address:

Property Acquired From:

Acquired By:	Deed ___ Will ___	Approximate Date Acquired:	Recorded Yes ___ No ___	D.B. ___ Pg. ___	Size: (Dim. or Ac.)
--------------	-------------------	----------------------------	-------------------------	------------------	---------------------

Bounded By:	N.	S.	E.	W.
-------------	----	----	----	----

Date	Grantor (From)		Grantee (To)			D.B.	Pg.	Type	W.D.Cons.	
	<del>BRADSHAW, THOMAS</del>									
<del>5-30-78</del>	<del>ILB Properties, Inc.</del>		<del>JSS Enterprises, Inc.</del>			<del>239</del>	<del>877</del>	<del>WD</del>	<del>1<sup>00</sup></del>	
<del>5-30-78</del>	<del>JSS Enterprises, Inc.</del>		<del>Honea Phil</del>			<del>239</del>	<del>878</del>	<del>WD</del>	<del>6<sup>00</sup></del>	
	City	G.M.D.	L.D.	L.L.	Dimensions	Acreage				
			2	800		Return	Deed	Plat	Comp.	Used
	Subdivision					Block	Lot	Plat Book	Page	
	CREEK HOLLOW SOUTH U II					A	15			
Brief Legal Description:										

1941  
10/10/41  
10/10/41







Name On Return:

Photo	Call No.

2-2A		58
Map	Block	Parcel

Name On Deed:


Property Address:

Property Acquired From:


Acquired By: Deed Will Approximate Date Acquired: Recorded Yes No D.B. Pg. Size: (Dim. or Ac.)

Bounded By: N. S. E. W.

Date	Grantor (From)	Grantee (To)	D.B.	Pg.	Type	W.D. Cons.
	<del>BRADBURY, THOMAS</del>					
6-6-78	TLB Properties, Inc.	Ridgewood Builders, Inc.	240	111	WD	1800
11-15-78	Ridgewood Builders, Inc.	Poe, William C. & Jane I.	250	797	WD	4350
	City	G.M.B.	L.D.	L.L.	Dimensions	Acreage
			2	800		Return Deed Plat Comp Used
	Subdivision	Block	Lot	Plat Book	Page	
	CREEK HOLLOW SOUTH VII	A	16			
Brief Legal Description:						








Name On Return:				2-2A		59	
Name On Deed:			Photo	Call No.	Map	Block	Parcel
Property Address:			Property Acquired From:				
Acquired By:	Deed <input type="checkbox"/> Will <input type="checkbox"/>	Approximate Date Acquired:	Recorded Yes <input type="checkbox"/> No <input type="checkbox"/>	D.B. <input type="checkbox"/> Pg. <input type="checkbox"/>	Size: (Dim. or Ac.)		
Bounded By:	N.	S.	E.	W.			

Date	Grantor (From)	Grantee (To)	D.B.	Pg.	Type	W.D. Cons.				
11-9-78	Stewart, Hal Joseph	Winnette, Loretta C. & James W. Jr	250	223	WD	48 <sup>00</sup>				
2-18-86	Winnette, Loretta C. & James W. Jr	Turner, Caroline Kim	511	564	WD	69 <sup>00</sup>				
10-13-89	Turner, Caroline Kim	Andretta, Richard J. Gaeta & Theresa G. Jr	827	516	WD	80 <sup>00</sup>				
	City	G.M.D.	L.D.	LL.	Dimensions	Acreage				
			2	800		Return	Deed	Plat	Comp.	Used
Subdivision						Block	Lot	Plat Book	Page	
Creek Hollow South U.II						A	17	17	174	
Brief Legal Description:										





Name On Return:

Photo	Call No.

2-2A		59
Map	Block	Parcel

Name On Deed:

Property Address:

Property Acquired From:

Acquired By:	Deed Will	Approximate Date Acquired:	Recorded Yes ___ No ___	D.B. ___ Pg. ___	Size: (Dim. or Ac.)
--------------	-----------	----------------------------	-------------------------	------------------	---------------------


Bounded By:	N.	S.	E.	W.
-------------	----	----	----	----

Date	Grantor (From)	Grantee (To)	D.B.	Pg.	Type	W.D. Cons.
	<del>BRADBURY, THOMAS</del>					
8-1-78	TLB Properties, Inc.	Stewart Construction Co.	243	425	WD	6 <sup>00</sup>
10-18-78	Stewart Patricia C.	Stewart Hal Joseph	250	221	WD	-0-

City	G.M.D.	L.D.	L.L.	Dimensions	Acreage				
					Return	Deed	Plat	Comp.	Used
		2	800						

Subdivision	Block	Lot	Plat Book	Page
CREEK HOLLOW SOUTH U II	A	17		

Brief Legal Description:



MAP BLOCK PAR SUB

Name On Return:	OLD: 0202A	060
Name On Deed:	NEW: 0204C	193 photo Call No.

2-2A		60
Map	Block	Parcel


Property Address:		Property Acquired From:			
Acquired By:	Deed Will	Approximate Date Acquired:	Recorded Yes No	D.B. Pg.	Size: (Dim. or Ac.)
Bounded By:	N.	S.	E.	W.	

Date	Grantor (From)	Grantee (To)	D.B.	Pg.	Type	W.D. Cons.
	<del>BRADBURY, THOMAS</del>					
6-19-78	TLB Properties, Inc.	CONSTRUCTURAL ENTERPRISES, INC.	241 242	22 583	CLD WD	600
9-29-78	CONSTRUCTURAL ENTERPRISES, INC.	Johnston Ronald L.	247	699	WT	4580

City	G.M.D.	L.D.	L.L.	Dimensions	Acreage				
		2	800		Return	Deed	Plat	Comp.	Used

Subdivision	Block	Lot	Plat Book	Page
CREEK HOLLOW SOUTH U II	A	18		

Brief Legal Description:



MAP BLOCK PAR SUB

Name On Return:	OLD: 0202A	061		2-2A		61
Name On Deed:	NEW: 0204C	194 to	Call No.	Map	Block	Parcel


Property Address:			Property Acquired From:			
Acquired By:	Deed Will	Approximate Date Acquired:	Recorded Yes No	D.B. Pg.	Size: (Dim. or Ac.)	
Bounded By:	N.	S.	E.	W.		

Date	Grantor (From)	Grantee (To)	D.B.	Pg.	Type	W.D. Cons.
	<del>BRADBURY THOMAS</del>					
11-22-78 1978	JLB Properties Inc.	Honer, Phil Connie B	250 247	402 444	CWR WD	0- 12 <sup>00</sup>
11-22-78	Honer, Phil	Johnson, Howard L., Jr	250	893	WD	46 <sup>80</sup>

City	G.M.D.	L.D.	L.L.	Dimensions	Acreage				
		2	800		Return	Deed	Plat	Comp.	Used

Subdivision	Block	Lot	Plat Book	Page
CREEK HOLLOW SOUTH U II	A	23		

Brief Legal Description:



Name On Return:	OLD: 0202A	MAP BLOCK PAR SUB	062		
Name On Deed:	NEW: 0204C		195	Photo	Call No.
				2-2A	62
				Map	Block Parcel

Property Address:			Property Acquired From:		
Acquired By:	Deed Will	Approximate Date Acquired:	Recorded Yes No	D.B. Pg.	Size: (Dim. or Ac.)
Bounded By:	N.	S.	E.	W.	

Date	Grantor (From)	Grantee (To)	D.B.	Pg.	Type	W.D. Cons.
	<del>BRADBURY, THOMAS</del>					
11-27-78 1978	TLB Properties, Inc.	Honea, Phil	251 247	667 444	CW WD	-0- 12 <sup>00</sup>
11-27-78	Honea, Phil	Martha Faye Smith, Michael W.	251	143	WD	47 <sup>80</sup>

City	G.M.D.	L.D.	L.L.	Dimensions	Acreage				
					Return	Deed	Plat	Comp.	Used
		2	880						

Subdivision	Block	Lot	Plat Book	Page
CREEK HOLLOW SOUTH U II	A	22		

Brief Legal Description:





Property	MAP BLOCK PAR SUB
Acquired From:	OLD: 0202A 063
Acct. No.	NEW: 0204C 196 to Call No

2-2A		63
Map	Block	Parcel

Date	Grantor (From)	Grantee (To)	D.B.	Pg.	Type	W.D. Cons
6-29-84	Allen D. Sloan, Jr. Simpson, Christopher D.	Rau, Dorothy A.	407	214	WD	17 <sup>70</sup>

City	G.M.D.	L.D.	L.L.	Dimensions	Acreage				
		2	800		Return	Deed	Plat	Comp.	Used

Subdivision	Block	Lot	Plat Bk.	Page
Creek Hollow South UTE	A	21	17	174
Brief Legal Description N/K/A Riverlake Landing S/D				



Name On Return:

Photo Call No.

2-2A 63  
Map Block Parcel

Name On Deed:

Property Address:

Property Acquired From:

Acquired By: Deed Will Approximate Date Acquired: Recorded Yes No D.B. Pg. Size: (Dim. or Ac.)

Bounded By: N. S. E. W.

Date Grantor (From) Grantee (To) D.B. Pg. Type W.D. Cons.

~~BRADBURY, THOMAS~~

8-24-78 T.L.B Properties, Inc. Ridgewood Builders, Inc. 246 227 WD 6<sup>00</sup>

3-7-79 Ridgewood Builders, Inc. Allen D. Sloan, Jr. Simpson, Christopher D. 257 539 WD 49<sup>10</sup>

City G.M.D. L.D. L.L. Dimensions Acreage Return Deed Plat Comp. Used

Subdivision Block Lot Plat Book Page  
CREEK HOLLOW SOUTH VII A 21 14 90

Brief Legal Description: 17 174



Parcel 5-2-89

MAP	BLOCK	PAR	SUB
OLD: 0202A		064	
NEW: 0204C		197	
		Notes	Call No

2-2A		64
Map	Block	Parcel

Date	Grantor (From)	Grantee (To)	D.B.	Pg.	Type	W.D. Cons
7-86	Griffin, Larry Patrick	Griffin, Debra A.	789	532	QCD	0 -
1-26-90	Griffin, Debra A.	Morris, Henry A.	848	530	WD	55 <sup>80</sup>
7-13-90	Morris, Henry A.	Herrington, William Frank	884	638	WD	77 <sup>50</sup>

City	G.M.D.	L.D.	L.L.	Dimensions	Acreage				
		2	800		Return	Deed	Plat	Comp.	Used

Subdivision	Block	Lot	Plat	BK.	Page
Creek Hollow South U II	A	20	14		90

Brief Legal Description



Name On Return:

Photo	Call No.

2-2A		64
Map	Block	Parcel

Name On Deed:

Property Address:

Property Acquired From:

Acquired By: Deed Will \_\_\_\_\_ Approximate Date Acquired: Recorded Yes No \_\_\_\_\_ D.B. Pg. Size: (Dim. or Ac.)

Bounded By: N. S. E. W.

Date	Grantor (From)	Grantee (To)	D.B.	Pg.	Type	W.D. Cons.
	<del>BRADBURY, THOMAS</del>					600
6-13-78	TRB Properties, Inc.	Constructural Enterprises, Inc.	240	556	WD	1800
12-5-78	Constructural Enterprises, Inc.	Griffin, Debra A. & Larry Patrick	251	668	WD	4900
	City	G.M.D.	L.D.	L.L.	Dimensions	Acreage
			2	800		
			Return	Deed	Plat	Comp. Used
	Subdivision	Block	Lot	Plat Book	Page	
	CREEK HOLLOW SOUTH VII	A	20			
Brief Legal Description:						





Name On Return:	OLD: 0202A	065		
Name On Deed:	NEW: 0204C	198	Photo	Call No.

2-2A		65
Map	Block	Parcel

Property Address:		Property Acquired From:		
Acquired By:	Deed Will	Approximate Date Acquired:	Recorded Yes No	D.B. Pg. Size: (Dim. or Ac.)
Bounded By:	N.	S.	E.	W.

Date	Grantor (From)	Grantee (To)	D.B.	Pg.	Type	W.D. Cons.
6-13-78	BRADBURY, THOMAS	Constructural Enterp, Inc.	240	556	WD	6 <sup>00</sup>
10-31-78	Constructural Enterprises, Inc.	King, Christine L.	249	674	WD	47 <sup>60</sup>
8-16-86	King, Christine L.	Ethridge, David B.	616	138	WD	66 <sup>90</sup>

City	G.M.D.	L.D.	L.L.	Dimensions	Acreage				
					Return	Deed	Plat	Comp.	Used
		2	800						

Subdivision	Block	Lot	Plat Book	Page
CREEK HOLLOW SOUTH U/A	A	19	14	90

Brief Legal Description:

Recorded 4-9-87



Name On Return:	OLD: 0202A	066		
Name On Deed:	NEW: 0204C	199	note	Call No.

2-2A		66
Map	Block	Parcel

Property Address:		Property Acquired From:			
Acquired By:	Deed Will	Approximate Date Acquired:	Recorded Yes No	D.B. Pg.	Size: (Dim. or Ac.)
Bounded By:	N.	S.	E.	W.	

Date	Grantor (From)	Grantee (To)	D.B.	Pg.	Type	W.D. Cons.
	<del>Readaway, Thomas</del>					
8-28-78	TLB Properties Inc.	King, H. Jerome	252 246	111 245	WD WD	0 600
11-17-78	King, H. Jerome	Sheree H. C. & Vaudie M.	250	855	WD	50 <sup>20</sup>

City	G.M.D.	L.D.	L.L.	Dimensions	Acreage				
					Return	Deed	Plat	Comp.	Used
		2	800						

Subdivision	Block	Lot	Plat Book	Page
CREEK HOLLOW SOUTH UJI	B	21		

Brief Legal Description:



MAP BLOCK PAR SUB

Name On Return: OLD: 0202A  
 Name On Deed: NEW: 0204C

067  
 200.0to Cnfi No

2-2A 67  
 Map Block Parcel


Property Address: \_\_\_\_\_ Property Acquired From: \_\_\_\_\_  
 Acquired By: Deed Will \_\_\_\_\_ Approximate Date Acquired: \_\_\_\_\_ Recorded Yes No \_\_\_\_\_ D.B. Pg. \_\_\_\_\_ Size (Dim. or Ac.) \_\_\_\_\_  
 Bounded By: N. S. E. W.

Date	Grantor (From)	Grantee (To)	D.B.	Pg.	Type	W.D. Cons.
11-14-79	Davison, Ronald Allen	Lanning, Danny Wayne	279	199	WD	2 <sup>00</sup>
5-25-84	Lanning, Danny Wayne	Martha P. Corley & Beasley, Michael L. & Susan C.	403	637	WD	2 <sup>60</sup>
12-3-86	Corley, Martha P.	Beasley, Michael L.	584	417	QCD	-0-

City	G.M.D.	L.D.	L.L.	Dimensions	Acreage				
					Return	Deed	Plat	Comp.	Used
		2	800						

Subdivision	Block	Lot	Plat Book	Page
Creek Hollow South U.II	B	20	14	90

Brief Legal Description:  
 \_\_\_\_\_  
 \_\_\_\_\_



Name On Return:

Photo	Call No.

2-2A		67
Map	Block	Parcel

Name On Deed:

Property Address:

Property Acquired From:

Acquired By:	Deed Will	Approximate Date Acquired:	Recorded Yes No	D.B. Pg.	Size: (Dim. or Ac.)
--------------	-----------	----------------------------	-----------------	----------	---------------------


Bounded By:	N.	S.	E.	W.
-------------	----	----	----	----

Date	Grantor (From)	Grantee (To)	D.B.	Pg.	Type	W.D. Cons.
	<del>BRADBURY, THOMAS</del>					
6-27-78	T.L.B. Properties, Inc.	King, H. Jerome	241	795	WD	6 <sup>00</sup>
12-18-78	King, H. Jerome	Davidson, Ronald Allen	252	873	W&L	47 <sup>00</sup>

City	G.M.D.	L.D.	L.L.	Dimensions	Acreage				
					Return	Deed	Plat	Comp.	Used
		2	880						

Subdivision	Block	Lot	Plat Book	Page
CREEK HOLLOW SOUTH U II	B	20		

Brief Legal Description:





Property Acquired From:	MAP. BLOCK OLD: 0202A	PAR. SUB 068	<del>2-27</del>		68
Acct. No.	NEW: 0204C	201 <sup>o</sup>	Call No	Map	Block Parcel

Date	Grantor (From)	Grantee (To)	D.B.	Pg.	Type	W.D. Cons
10-21-91	Karlick, J.M. & Bouser <sup>W.K.</sup>	Hense, Martha <sup>L</sup>	1017	136	WD	77.90

City	G.M.D.	L.D.	L.L.	Dimensions	Acreage				
		2	800		Return	Deed	Plat	Comp.	Used

Subdivision	Block	Lot	Plat Bk.	Page
Creek Hollow South II	B	19		

Brief Legal Description



Name On Return:

Photo	Call No.

2-2A		68
Map	Block	Parcel

Name On Deed:


Property Address:

Property Acquired From:

Acquired By:	Deed Will	Approximate Date Acquired:	Recorded Yes No	D.B. Pg.	Size: (Dim. or Ac.)
--------------	-----------	----------------------------	-----------------	----------	---------------------

Bounded By:	N.	S.	E.	W.
-------------	----	----	----	----

Date	Grantor (From)	Grantee (To)	D.B.	Pg.	Type	W.D. Cons.
	<del>Beardson, Thomas</del>					
7-20-78	T.L.B. Properties, Inc.	C.K.M. Builders, Inc.	242	747	WD	6 <sup>00</sup>
11-17-78	C.K.M. Builders, Inc.	<sup>W. K.</sup> Karlick, J. M. & Bousler	250	577	WD	49 <sup>00</sup>
	City	G.M.D.	L.D.	L.L.	Dimensions	Acreage
			2	800		Return Deed Plat Comp Used
	Subdivision	Block	Lot	Plat Book	Page	
	CREEK HOLLOW SOUTH UT	B	19			
Brief Legal Description:						



Name On Return:	OLD: 0202A	069	
Name On Deed:	NEW: 0204C	202	Photo Call No.

2-2A		69
Map	Block	Parcel

Property Address: 417 Riverlake Court	Property Acquired From:			
Acquired By: Deed Will	Approximate Date Acquired:	Recorded Yes No	D.B. Pg.	Size: (Dim. or Ac.)
Bounded By: N.	S.	E.	W.	

Date	Grantor (From)	Grantee (To)	D.B.	Pg.	Type	W.D. Cons.
9-29-78	BRADBURY, THOMAS	King, H. Jerome.	248	726	WD	6 <sup>00</sup>
8-17-79	King, H. Jerome	Dobbins Melvyn Charlotte D.	268	723	WD	48 <sup>90</sup>
3-2-81	Dobbins, Melvyn	Breland D.A. Jr.	300	321	WD	14 <sup>00</sup>

City	G.M.D.	L.D.	L.L.	Dimensions	Acreage				
		2	800 <del>857</del>		Return	Deed	Plat	Comp.	Used

Subdivision	Block	Lot	Plat Book	Page
CREEK HOLLOW SOUTH U II	B	22		

Brief Legal Description:



Property Acquired From: Acct. No. OLD: 0202A NEW: 0204C

MAP BLOCK PAR SUB 070 203 to Call No

2-2A 70 Map Block Parcel

Date	Grantor (From)	Grantee (To)	D.B.	Pg.	Type	W.D. Cons
P-23-88	Deborah G. Anderson, Michael J. &	Heitz, Bernhard	743	377	WD	75 <sup>90</sup>

City	G.M.D.	L.D.	L.L.	Dimensions	Acreage				
		2	800 857		Return	Deed	Plat	Comp.	Used
Subdivision					Block	Lot	Plat	Bk.	Page
Creek Hollow South					B	23	17	174	
Brief Legal Description N/K/A Riverlake Landing									





Name On Return:

Photo	Call No.

2-2A		70
Map	Block	Parcel

Name On Deed:

Property Address:

Property Acquired From:

Acquired By:	Deed Will	Approximate Date Acquired:	Recorded Yes No	D.B. Pg.	Size: (Dim. or Ac.)
--------------	-----------	----------------------------	-----------------	----------	---------------------

Bounded By:	N.	S.	E.	W.
-------------	----	----	----	----

Date	Grantor (From)	Grantee (To)	D.B.	Pg.	Type	W.D. Cons.
	<del>BROADBURY, THOMAS</del>					
10-4-78	TLB Properties, Inc.	Ridgewood Builders Inc.	247	811	WD	600
3-23-79	Ridgewood Builders Inc.	Deborah G. Anderson Michael J. :	258	759	WD	4700

City	G.M.D.	L.D.	L.L.	Dimensions	Acreage				
		2	800 857		Return	Deed	Plat	Comp.	Used

Subdivision	Block	Lot	Plat Book	Page
CREEK HOLLOW SOUTH U#	B	23		

Brief Legal Description:



Name On Record:	MAP: BLOCK	PAR: SUB	2-2A		71
	OLD: 0202A	071	Map	Block	Parcel
Name On Deed:	NEW: 0204C	204	Call No.		
Property Address:	Property Acquired From:				
Acquired By:	Deed Will	Approximate Date Acquired:	Recorded Yes No	D.B. Pg.	Size: (Dim. or Ac.)
Bounded By:	N.	S.	E.	W.	

Date	Grantor (From)	Grantee (To)	D.B.	Pg.	Type	W.D.Cons.
2-23-81	Kay C. Harris, Johnny W. &	Dorothy F. Murphy, George W. &	300	22	WD	17 <sup>00</sup>
3/4/03	DOROTHY F. MURPHY, GEORGE W. <sup>ESTATE</sup>	SAVIDGE, MADELYN MURPHY MURPHY, GEORGE W. JR. &	5941	157	DOA	+ LOTS -0-

City	G.M.D.	L.D.	L.L.	Dimensions	Acreage				
					Return	Deed	Plat	Comp.	Used
		2	800 857						
Subdivision					Block	Lot	Plat Book	Page	
Creek Hollow South UTE					B	24	14	90	
Brief Legal Description: N/A Riverlake Landing S/D									

1945  
10/10

Name On Return:				2-2A				71		
Name On Deed:				Photo		Call No.		Map		
Property Address:				Property Acquired From:						
Acquired By:		Deed _____ Will _____		Approximate Date Acquired:		Recorded Yes _____ No _____		D.B. _____ Pg. _____		Size: (Dim. or Ac.)
Bounded By:	N.			S.			E.		W.	

Date	Grantor (From)			Grantee (To)			D.B.	Pg.	Type	W.D. Cons.	
	<del>BRADBURY, THOMAS</del>										
7-18-78	TLB Properties, Inc.			Ridgewood Builders Inc.			243	479	WD	6 <sup>00</sup>	
12-4-78	Ridgewood Builders Inc.			HARRIS, Johnny W. & Kay C.			251	654	WD	46 <sup>00</sup>	
City		G.M.D.	L.D.	LL.	Dimensions		Acreage				
			2	800 857			Return	Deed	Plat	Comp.	Used
Subdivision							Block	Lot	Plat Book	Page	
CREEK HOLLOW SOUTH UT							B	24			
Brief Legal Description:											



Property	MAP BLOCK	PAR SUB
Acquired From:	OLD: 0202A	072
Acct. No. 411	NEW: 0204C Const	205 to Call No

2-2A		72
Map	Block	Parcel

Date	Grantor (From)	Grantee (To)	D.B.	Pg.	Type	W.D. Cons
3-20-87	Elizabeth A. Murphy, Joseph C.	Stacy S. Lindsey, Andrew C.	612	520	WD	76 <sup>00</sup>

City	G.M.D.	L.D.	L.L.	Dimensions	Acreage				
		2	857		Return	Deed	Plat	Comp.	Used

Subdivision	Block	Lot	Plat Bk.	Page
Creek Hollows South UTL	B	25	17	174

Brief Legal Description





Name On Return:

Photo Call No.

2-2A 72  
Map Block Parcel

Name On Deed:

Property Address: 411 Riverlake Court

Property Acquired From:

Acquired By: Deed Will Approximate Date Acquired: Recorded Yes No D.B. Pg. Size: (Dim. or Ac.)

Bounded By: N. S. E. W.

Date Grantor (From) Grantee (To) D.B. Pg. Type W.D. Cons.

~~BRADBURY, THOMAS~~

6-27-78 TLB Properties Inc. King, H. Jerome 241 801 WD 600


6/10/83 King, H. Jerome Elizabeth Ann Murphy, Joseph C. & 358 42 W 1290

City G.M.D. L.D. L.L. Dimensions Acreage Return Deed Plat Comp. Used

Subdivision Block Lot Plat Book Page

CREEK HOLLOW SOUTH 2/II B 25

Brief Legal Description:



MAP BLOCK PAR SUB

Name On Return:	OLD: 0202A	073
Name On Deed:	NEW: 0204C	206 photo Coil No.

2-2A		73
Map	Block	Parcel


Property Address: 409 Riverlake Court	Property Acquired From:				
Acquired By:	Deed Will	Approximate Date Acquired:	Recorded Yes No	D.B. Pg.	Size: (Dim. or Ac.)
Bounded By:	N.	S.	E.	W.	

Date	Grantor (From)	Grantee (To)	D.B.	Pg.	Type	W.D. Cons.
4-13-79	P.L.B. Properties Inc. BRADBURY, THOMAS	Dana M. Sullins, Robert G.	260	52	WD	49 <sup>10</sup>
9-25-80	Sullins, Dana M.	Sullins, Robert G.	292	677	QCD	-0-
12-10-87	Sullins, Robert G.	Billstein, Kurt	678	265	WD	70 <sup>00</sup>

City	G.M.D.	L.D.	L.L.	Dimensions	Acreage				
					Return	Deed	Plat	Comp.	Used
		2	857						

Subdivision	Block	Lot	Plat Book	Page
CREEK HOLLOW SOUTH U.II	B	26		

Brief Legal Description:



Name On Return:	OLD: 0202A	074
	NEW: 0204C	207
Name On Deed:		Photo Call No.

2-2A		74
Map	Block	Parcel

Property Address:		Property Acquired From:			
Acquired By:	Deed Will	Approximate Date Acquired:	Recorded Yes No	D.B. Pg.	Size: (Dim. or Ac.)
Bounded By:	N.	S.	E.	W.	

Date	Grantor (From)	Grantee (To)	D.B.	Pg.	Type	W.D. Cons.
6-8-79	T.H.B. Properties Inc BRADBURY, THOMAS	Boyce, Steven W.	264	513	WD	49 <sup>90</sup>
11-14-80	Boyce, Steven W.	Warrell, Margaret Anne	295	734	WD	10. <sup>50</sup>
2/19/92	WARRELL, MARGARET W.	LORI HOLLIN MORROW, DAVID WAYNE &	1147	85	WD	86.80

City	G.M.D.	L.D.	LL.	Dimensions	Acreage				
			857		Return	Deed	Plat	Comp.	Used

Subdivision	Block	Lot	Plat Book	Page
CREEK HOLLOW SOUTH U/I	B	27		

Brief Legal Description:



MAP BLOCK PAR SUB  
 OLD: 0202A 075 A  
 NEW: 0204C 208 photo Call No

2-2A 75A  
 Map Block Parcel

Name On Return:  
 Name On Deed:

Property Address: Property Acquired From:

Acquired By: Deed Will Approximate Date Acquired: Recorded Yes No D.B. Pg. Size (Dim. or Ac.)

Bounded By: N. S. E. W.

Date	Grantor (From)	Grantee (To)	D.B.	Pg.	Type	W.D. Cons.
		WARRELL, MARGARET ANN	295	734	W	
2/19/92	WARRELL, MARGARET ANN	MORROW, LOU HILLIEN - JT. TENANT	1134	164	QCD	1.00
2-14-92		MORROW, DAVID WAYNE &	1145	273	QCO	0

City	G.M.D.	L.D.	L.L.	Dimensions	Acreage				
		2	857		Return	Deed	Plat	Comp.	Used

Subdivision	Block	Lot	Plat Book	Page
Creek Hollow South II	B	1/2 628		

Brief Legal Description:

BY  
RSC  
BY  
RSC

BY  
RSC

BY  
RSC

Y



Name On Return:	OLD: 0202A	PAR 075	SUB
	NEW: 0204C	209 photo	Call No.
Name On Deed:			

2-2A		75
Map	Block	Parcel

Property Address: 402 Riverlake Court	Property Acquired From:			
Acquired By: Deed Will	Approximate Date Acquired:	Recorded Yes No	D.B. Pg.	Size: (Dim. or Ac.)
Bounded By: N.	S.	E.	W.	

Date	Grantor (From)	Grantee (To)	D.B.	Pg.	Type	W.D. Cons.
6-1-79	D.T.H.B. Properties Inc. BRADBURY, THOMAS	Bryant, Terry & Judy Gunn Lisa L.	264	146	WD	51 <sup>90</sup>
4-23-87	Bryant Terry & Judy Gunn	Dragon, Richard L. Jr	630	133	W/D	82 <sup>30</sup>
10/14/01	LISA L. & DRAGON, RICHARD L. JR	BRYANT, W. NEAL	416	103	W/D	140 <sup>00</sup> 2 parcels

City	G.M.D.	L.D.	L.L.	Dimensions	Acreage				
		2	857		Return	Deed	Plat	Comp.	Used

Subdivision	Block	Lot	Plat Book	Page
CREEK HOLLOW SOUTH VII	B	1/2 38		

Brief Legal Description:  
 Supt. 1981 Corrected to 1/2 lot only per deed 264/146



Sand, & Gravel May 1981

MAP BLOCK PAR SUB

Name On Return: OLD: 0202A  
 Name On Deed: NEW: 0204G

076  
 210  
 Photo Call No.

2-2A		76
Map	Block	Parcel

Property Address: 403 Riverlake Court Property Acquired From:

Acquired By: Deed Will \_\_\_\_\_ Approximate Date Acquired: \_\_\_\_\_ Recorded Yes \_\_\_\_\_ No \_\_\_\_\_ D.B. \_\_\_\_\_ Pg. \_\_\_\_\_ Size: (Dim. or Ac.)


Bounded By: N. \_\_\_\_\_ S. \_\_\_\_\_ E. \_\_\_\_\_ W. \_\_\_\_\_

Date	Grantor (From)	Grantee (To)	D.B.	Pg.	Type	W.D. Cons.
6/79	BRADBURY, THOMAS	BOYAR, TERRY & GUNN, JUDY	267	146	W	51 <sup>90</sup>
4-23-87	Boyar, Terry & Judy Gunn	Lisa C. Dragon, Richard L, Jr.	680	633	1110	82 <sup>32</sup>
6/14/01	LISA C. DRAGON, RICHARD L. JR.	BRYANT, W. NEAL	4666a	63	W/D	2 parcels 140 <sup>00</sup>

City	G.M.D.	L.D.	L.L.	Dimensions	Acreage				
		2	857		Return	Deed	Plat	Comp.	Used

Subdivision	Block	Lot	Plat Book	Page
CREEK HOLLOW SOUTH II	B	29	17	174

Brief Legal Description:



Name On Return:	OLD: 0202A	077		
Name On Deed:	NEW: 0204C	211	Map	Call No.

2-2A		77
Map	Block	Parcel

Property Address:		Property Acquired From:			
Acquired By:	Deed Will	Approximate Date Acquired:	Recorded Yes No	D.B. Pg.	Size: (Dim. or Ac.)
Bounded By:	N.	S.	E.	W.	

Date	Grantor (From)	Grantee (To)	D.B.	Pg.	Type	W.D. Cons.
	<del>BRADBURY, THOMAS</del>					
8-28-78	TLB Properties, Inc.	King H. Jerome	246	233	WD	7 <sup>50</sup>
12-29-78	King, H. Jerome	Emily C. PERRY HARRIS, BOB D. &	253	845	WD	58 <sup>00</sup>

City	G.M.D.	L.D.	Dimensions	Acreage				
				Return	Deed	Plat	Comp.	Used
		2	857					


Subdivision	Block	Lot	Plat Book	Page
CREEK HOLLOW SOUTH JII	B	30		

Brief Legal Description:

---



---



Name On Return: OLD: 0202A  
 Name On Deed: NEW: 0204C

078  
 212 Photo Call No.

2-2A		78
Map	Block	Parcel

Property Address: \_\_\_\_\_ Property Acquired From: \_\_\_\_\_

Acquired By: Deed Will \_\_\_\_\_ Approximate Date Acquired: \_\_\_\_\_ Recorded Yes No \_\_\_\_\_ D.B. Pg. \_\_\_\_\_ Size: (Dim. or Ac.)


Bounded By: N. S. E. W.

Date	Grantor (From)	Grantee (To)	D.B.	Pg.	Type	W.D. Cons.
	<del>BRADBURY, THOMAS</del>					
6-6-78	TLB Properties Inc.	Kathryn D. Hodges, Lloyd N +	241	922	WD	8 <sup>50</sup>
5-20-86	Hodges, Lloyd N. & Kathryn	CARR, James A.	535	234	WD	16 <sup>00</sup>

City	G.M.D.	L.D.	L.L.	Dimensions	Acreage				
		2	857		Return	Deed	Plat	Comp.	Used

Subdivision	Block	Lot	Plat Book	Page
CREEK HOLLOW SOUTH UH	B	31	14	90

Brief Legal Description: \_\_\_\_\_





Name On Return: OLD: 0202A 079  
 Name On Deed: NEW: 0204C 213 photo Call No.

2-2A		79
Map	Block	Parcel

Property Address: \_\_\_\_\_ Property Acquired From: \_\_\_\_\_

Acquired By: Deed Will \_\_\_\_\_ Approximate Date Acquired: \_\_\_\_\_ Recorded Yes No \_\_\_\_\_ D.B. Pg. \_\_\_\_\_ Size: (Dim. or Ac.) \_\_\_\_\_


Bounded By: N. \_\_\_\_\_ S. \_\_\_\_\_ E. \_\_\_\_\_ W. \_\_\_\_\_

Date	Grantor (From)	Grantee (To)	D.B.	Pg.	Type	W.D. Cons.
	<del>BRADBURY, THOMAS</del>					
6-4-78	FLB Properties, Inc	Honea, Phil	<del>245</del> 241	<del>323</del> 256	<del>WD</del> WD	<del>0</del> 12.00
8-31-78	Honea, Phil	PRIEST, KAREN L MORRIS Thomas B	245	325	WD	45.00

City	G.M.D.	L.D.	L.L.	Dimensions	Acreage				
					Return	Deed	Plat	Comp.	Used
		2	857						

Subdivision	Block	Lot	Plat Book	Page
CREEK Hollow SOUTH UT	B	32		

Brief Legal Description: \_\_\_\_\_







Name On Return:

Photo Call No.

2-2A 80  
Map Block Parcel

Name On Deed:

Property Address:

Property Acquired From:

Acquired By: Deed Will Approximate Date Acquired: Recorded Yes No D.B. Pg. Size: (Dim. or Ac.)


Bounded By: N. S. E. W.

Date	Grantor (From)	Grantee (To)	D.B.	Pg.	Type	W.D. Cons.
	<del>BRADBURY, THOMAS</del>					
6-6-78	TLB Properties, Inc.	Ridgewood Builders, Inc.	240	111	WD	18 <sup>00</sup>
4-13-79	Ridgewood Builders Inc.	Cagle, Charles W.	260	45	WD	46 <sup>50</sup>

City	G.M.D.	L.D.	L.L.	Dimensions	Acreage				
					Return	Deed	Plat	Comp.	Used
		2	857						

Subdivision	Block	Lot	Plat Book	Page
CREEK HOLLOW SOUTH II	B	33		

Brief Legal Description:



MAP	BLOCK	PAR	SUB
OLD: 0202A	081		
NEW: 0204C	215	Call No	


Property
Acquired From:
Acct. No.

2-2A		81
Map	Block	Parcel

Date	Grantor (From)	Grantee (To)	D.B.	Pg.	Type	W.D. Cons
11-9-90	<sup>Sam D. Wells</sup> Wells, Charles S, Jr	<sup>Melody A.</sup> Jouse, Michael A.	924	82	WD	89-50

City	G.M.D.	L.D.	L.L.	Dimensions	Acreage				
		2	857		Return	Deed	Plat	Comp.	Used

Subdivision	Block	Lot	Plat Bk.	Page
Creek Hollow South U II	B	34	17	174
Brief Legal Description				





81

Name On Return:

Photo	Call No.

2-2A		<del>81</del>
Map	Block	Parcel

Name On Deed:

Property Address:

Property Acquired From:

Acquired By:	Deed Will	Approximate Date Acquired:	Recorded Yes No	D.B. Pg.	Size: (Dim. or Ac.)
--------------	-----------	----------------------------	-----------------	----------	---------------------


Bounded By:	N.	S.	E.	W.
-------------	----	----	----	----

Date	Grantor (From)	Grantee (To)	D.B.	Pg.	Type	W.D. Cons.
	<del>BRANSBURY, Thomas</del>	<del>TLB Properties, Inc.</del>	<del>241</del>	<del>254</del>	<del>QCD</del>	<del>-0-</del>
			<del>245</del>	<del>223</del>	<del>CWD</del>	<del>0</del>
6-1-78	TLB Properties, Inc.	Honea, Phil	241	256	WD	12 <sup>00</sup>
8-31-78	Honea, Phil	Fam D. Wells, Charles S. Jr +	245	324	WD	45 <sup>20</sup>

City	G.M.D.	L.D.	L.L.	Dimensions	Acreage				
		2	857		Return	Deed	Plat	Comp.	Used

Subdivision	Block	Lot	Plat Book	Page
CREEK HOLLOW SOUTH U/I	B	34		

Brief Legal Description:




Property Acquired From:	MAP BLOCK OLD: 0202A	PAR SUB 082		
Acct. No.	NEW: 0204C	Photo 216	Call No	
			2-2A Map	82 Block
				Parcel

Date	Grantor (From)	Grantee (To)	D.B.	Pg.	Type	W.D. Cons
3-28-85	Fairchild Walter H. Jr.	Jacklin L. Sisk James O. +	449	296	W	73 <sup>00</sup>
1-6-87	Jacklin L. Sisk James O. +	of Iowa GMAC Mortgage Corporation	616	505	Foreclosure	78 <sup>50</sup>
5-27-88	GMAC Mortgage Corp.	Lezlie B. Censullo, Lawrence J.	716	223	WD	67 <sup>00</sup>

City	G.M.D.	L.D.	L.L.	Dimensions	Acreage				
					Return	Deed	Plat	Comp.	Used

Subdivision	Block	Lot	Plat Bk.	Page
Creek Hollow South V. II	B	35	14 17	90 174

Brief Legal Description



Name On Return:

Photo	Call No.

2-2A		82
Map	Block	Parcel

Name On Deed:


Property Address:

Property Acquired From:

Acquired By:	Deed _____ Will _____	Approximate Date Acquired:	Recorded Yes _____ No _____	D.B. _____ Pg. _____	Size: (Dim. or Ac.)
--------------	-----------------------	----------------------------	-----------------------------	----------------------	---------------------

Bounded By:	N.	S.	E.	W.
-------------	----	----	----	----

Date	Grantor (From)	Grantee (To)	D.B.	Pg.	Type	W.D. Cons.
	<del>BRADBURY, THOMAS</del>					
8-17-78	TLB Properties, Inc.	Stewart Constructional Co., Inc.	246	239	WD	6 <sup>00</sup>
3-9-79	Stewart, Joe Construction Co., Inc.	Fairchild Walter H., Jr.	258	30	WD	46 <sup>90</sup>
	City	G.M.D.	L.D.	L.L.	Dimensions	Acreage
			2	857		
					Return	Deed
						Plat
						Comp.
						Used
	Subdivision	Block	Lot	Plat Book	Page	
	CREEK HOLLOW SOUTH U #	B	35			
Brief Legal Description:						



MAP BLOCK PAR SUB

Name On Return:	OLD: 0202A	083	
Name On Deed:	NEW: 0204C	217	Call No.

2-2A		83
Map	Block	Parcel

Property Address:	Property Acquired From:				
Acquired By:	Deed Will	Approximate Date Acquired:	Recorded Yes No	D.B. Pg.	Size: (Dim. or Ac.)
Bounded By:	N.	S.	E.	W.	

Date	Grantor (From)	Grantee (To)	D.B.	Pg.	Type	W.D. Cons.
1-16-79	T.L.B. Properties Inc. BRADBURY, THOMAS	S. Christine Daniel Daniel, Robert L. &	254	681	WD	46 <sup>90</sup>
6/25/83	Daniel, J. Christine	Daniel, Robert L.	244	257	QC	—
2-11-87	Daniel, Robert L.	Sellers, William M.	604	157	WD	10 <sup>10</sup>

City	G.M.D.	L.D.	L.L.	Dimensions	Acreage				
					Return	Deed	Plat	Comp.	Used
		2	857						
Subdivision					Block	Lot	Plat Book	Page	
CREEK HOLLOW SOUTH U II					B	36	14	90	
Brief Legal Description:									





MAP BLOCK PAR SUB

Name On Return:	OLD: 0202A	084		
Name On Deed:	NEW: 0204C	218	note	Coil No.

2-2A		84
Map	Block	Parcel


Property Address:		Property Acquired From:			
Acquired By:	Deed Will	Approximate Date Acquired:	Recorded Yes No	D.B. Pg.	Size: (Dim. or Ac.)
Bounded By:	N.	S.	E.	W.	

Date	Grantor (From)	Grantee (To)	D.B.	Pg.	Type	W.D. Cons.
7-7-79	STL B. Properties Inc BRADBURY, THOMAS	Thomas L. Bradbury Ansley, Banneau, Jr. &	270	503	WD	35 <sup>00</sup>
6-83	Bradbury + Ansley	Means, Richard B.	364	148	WD	8 <sup>00</sup>
11-7-88	Means, Richard B.	Thom Bradley & Lois P.	753	174	WD	75 <sup>00</sup>

City	G.M.D.	L.D.	L.L.	Dimensions	Acreage				
		2	800 857		Return	Deed	Plat	Comp.	Used

Subdivision	Block	Lot	Plat Book	Page
CREEK HOLLOW SOUTH W II	B	<del>37</del> 37	14	90

Brief Legal Description:



Property Acquired From:	MAP BLOCK PAR SUB	OLD: 0202A	085	2-2A		85
Acct. No.		NEW: 0204C	218	Call No	Map	Block Parcel

Date	Grantor (From)	Grantee (To)	D.B.	Pg.	Type	W.D. Cons
11-84	Diane M. Lux Fillington, Larry K &	Reneham, Elizabeth D.	1002 430	69 196	Re-Paid WD	68 <sup>30</sup>
8-15-85	Reneham Elizabeth D.	Easter, Faye W.	978 478	191 635	WD	66 <sup>90</sup>
7-19-89	M/K/A Faye W. Hays Easter Faye W.	Davidson Maria De Lourdes	808	392	WD	77 <sup>50</sup>
7-19-89	1 De Lourdes Davidson, Maria	James A. Davidson Davidson, Maria De Lourdes &	808	401	WD	0

City	G.M.D.	L.D.	L.L.	Dimensions	Acreage				
		2	800 857		Return	Deed	Plat	Comp.	Used
Subdivision					Block	Lot	Plat	Bk.	Page
Creek Hollow South U II					B	38	14		90
Brief Legal Description									



Name On Return:

Photo	Call No.

2-2A		85
Map	Block	Parcel

Name On Deed:

Property Address:

Property Acquired From:

Acquired By:	Deed Will	Approximate Date Acquired:	Recorded Yes No	D.B. Pg.	Size: (Dim. or Ac.)
--------------	-----------	----------------------------	-----------------	----------	---------------------

Bounded By:	N.	S.	E.	W.
-------------	----	----	----	----

Date	Grantor (From)	Grantee (To)	D.B.	Pg.	Type	W.D. Cons.
	<del>BRADBURY, THOMAS</del>					
6-23-78	TLB Properties, Inc.	CKM Builders Inc.	241	181	WD	600
7-23-79	CKM Builders Inc.	Diagne M. Lutz Killingim, Larry R. &	267	204	WD	5790
	City	G.M.D.	L.D.	L.L.	Dimensions	Acreage
			2	800 857		Return Deed Plat Comp Used
	Subdivision	Block	Lot	Plat Book	Page	
	CREEK HOLLOW SOUTH U II	B	38			
Brief Legal Description:						



Name On Return:	MAP BLOCK PAR SUB OLD: 0202A	086		
Name On Deed:	NEW: 0204C	220	Call No.	
				2-2A
				86
				Map
				Block
				Parcel

Property Address:	Property Acquired From:				
Acquired By:	Deed Will	Approximate Date Acquired:	Recorded Yes No	D.B. Pg.	Size: (Dim. or Ac.)
Bounded By:	N.	S.	E.	W.	

Date	Grantor (From)	Grantee (To)	D.B.	Pg.	Type	W.D. Cons.
	<del>Brendbury, Thomas</del>					
6-6-78	TLB Properties, Inc	Ridgewood Builders, Inc	240	111	WD	18 <sup>00</sup>
11-21-78	Ridgewood Builders Inc.	Karen S. Pass David Bernald &	250	779	WD	47 <sup>60</sup>
	City	G.M.D.	L.D.	L.L.	Dimensions	Acreage
			2	800		
			Return	Deed	Plat	Comp. Used
	Subdivision	Block	Lot	Plat Book	Page	
	CREEK HOLLOW SOUTH VII	B	39 <del>13</del>			
Brief Legal Description:						






MAP      BLOCK		PAR      SUB			
Name On Return:		OLD: 0202A	087		
Name On Deed:		NEW: 0204C	221-oto	Call No.	
			2-2A	87	
			Map	Block	Parcel
Property Address:			Property Acquired From:		
Acquired By:	Deed _____ Will _____	Approximate Date Acquired:	Recorded Yes _____ No _____	D.B. _____ Pg. _____	Size: (Dim. or Ac.)
Bounded By:	N.	S.	E.	W.	

Date	Grantor (From)	Grantee (To)	D.B.	Pg.	Type	W.D. Cons.
	<i>BRADBURY, THOMAS</i>					
<i>11-17-78</i>	<i>TLB Properties, Inc.</i>	<i>Driskell, Darrell G.</i>	<i>250</i>	<i>681</i>	<i>WD</i>	<i>700</i>

City	G.M.D.	L.D.	L.L.	Dimensions	Acreage				
					Return	Deed	Plat	Comp.	Used
		<i>2</i>	<i>800</i>						
Subdivision					Block	Lot	Plat Book	Page	
<i>CREEK HOLLOW SOUTH VII</i>					<i>B</i>	<i>40</i>			
Brief Legal Description:									



MAP BLOCK PAR SUB

Name On Return:	OLD: 0202A	088		2-2A		88	
Name On Deed:	NEW: 0204C	222	ata	Call No.	Map	Block	Parcel


Property Address:	Property Acquired From:				
Acquired By:	Deed Will	Approximate Date Acquired:	Recorded Yes No	D.B. Pg.	Size: (Dim. or Ac.)
Bounded By:	N.	S.	E.	W.	

Date	Grantor (From)	Grantee (To)	D.B.	Pg.	Type	W.D. Cons.
11-17-78	BRADBURY, THOMAS	DRISKELL, DARRELL G.	250	681	WD	49 <sup>90</sup>

City	G.M.D.	L.D.	L.L.	Dimensions	Acreage				
					Return	Deed	Plat	Comp.	Used
		2	800						

Subdivision	Block	Lot	Plat Book	Page
CREEK HOLLOW SOUTH U II	B	41		

Brief Legal Description:



MAP Q BLOCK 7 PAR 5 SUB

Name On Return:	OLD: 0202A	089	
Name On Deed:	NEW: 0204C	2230to	Cell No.

2-24		89
Map	Block	Parcel

Property Address:	Property Acquired From:				
Acquired By:	Deed Will	Approximate Date Acquired:	Recorded Yes No	D.B. Pg.	Size: (Dim. or Ac.)
Bounded By:	N.	S.	E.	W.	

Date	Grantor (From)	Grantee (To)	D.B.	Pg.	Type	W.D. Cons.
9-19-78	T.L.B. Properties, Inc.	Constructural Enterprises Inc	247	187	WD	6 <sup>00</sup>
4-27-79	Constructural Enterprises Inc.	King, Teddy D. & Debra Ann	262	412	WD	53 <sup>00</sup>
1-91	King, Teddy D. & Debra Ann	ST. TENANTS Velez, MAURO & maria	948	127	WD	85.50

City	G.M.D.	L.D.	L.L.	Dimensions	Acreage				
		2	800		Return	Deed	Plat	Comp.	Used

Subdivision	Block	Lot	Plat Book	Page
Creek Hollow South Unit #1	B	42	14	90

Brief Legal Description:



MAP BLOCK PAR SUB

Name On Return:	OLD: 0202A	090	
Name On Deed:	NEW: 0204C	224 photo	Call No.

2-2A		90
Map	Block	Parcel


Property Address:	Property Acquired From:				
Acquired By:	Deed Will	Approximate Date Acquired:	Recorded Yes No	D.B. Pg.	Size: (Dim. or Ac.)
Bounded By:	N.	S.	E.	W.	

Date	Grantor (From)	Grantee (To)	D.B.	Pg.	Type	W.D. Cons.
3-12-79	<i>T.H.B. Properties, Inc.</i> BRADBURY, THOMAS	Chndwick, Larry Neil	257	720	WD	6 <sup>00</sup>
10-5-79	Chndwick, Larry Neil	Walker, Nelson Norman	272	651	WD	49 <sup>90</sup>
4-14-89	Walker, Nelson Norman	<i>Miriam, Domermuth</i> Domermuth, Charles H. III	786	272	WD	78 <sup>25</sup>

City	G.M.D.	L.D.	L.L.	Dimensions	Acreage				
		2	800		Return	Deed	Plat	Comp.	Used

Subdivision	Block	Lot	Plat Book	Page
<i>Creek Valley South U III</i>	B	43	14	211

Brief Legal Description:





MAP BLOCK PAR SUB		OLD: 0202A	091		
Name On Return:		NEW: 0204C	225	Photo	Call No.
Name On Deed:					
			2-2A		91
			Map	Block	Parcel


Property Address:			Property Acquired From:		
Acquired By:	Deed Will	Approximate Date Acquired:	Recorded Yes No	D.B. Pg.	Size: (Dim. or Ac.)
Bounded By:	N.	S.	E.	W.	

Date	Grantor (From)	Grantee (To)	D.B.	Pg.	Type	W.D. Cons.
9-14-79	T.B. Properties Inc. BRADBURY, THOMAS	Virginia A. Hull, Robert B. Jr. &	271	336	WD	5/30
4-14-80	Hull, Virginia Rose A.	Hull, Robert B. Jr.	284	65A	QC	-0-
2-15-82	Hull Robert B. Jr.	Miriam Donermuth, Chuck III	317	264	WD	16 <sup>00</sup>

City	G.M.D.	L.D.	L.L.	Dimensions	Acreage				
					Return	Deed	Plat	Comp.	Used
		2	800						

Subdivision	Block	Lot	Plat Book	Page
Creek Hollow South V III	B	44	14	211

Brief Legal Description:



Name On Return:	MAP BLOCK PAR SUB OLD: -0202A	092		
Name On Deed:	NEW: -0204C	226 Photo	Coll No.	
				2-2A Map
				92 Block
				Parcel

Property Address: 430 RiverLake Ct.	Property Acquired From:			
Acquired By: Deed Will	Approximate Date Acquired:	Recorded Yes No	D.B. Pg.	Size: (Dim. or Ac.)
Bounded By: N.	S.	E.	W.	

Date	Grantor (From)	Grantee (To)	D.B.	Pg.	Type	W.D. Cons.
1-6-82	BRADBURY, THOMAS	Woodhead, Nick	674 315	523 728	WD WD	0 5590
5-31-88	Woodhead Nick Ferron, April Helena	Mohr, Ricky Scott & April Helena Ferron	717	609	WD	6750
12/1/92	Mohr, Ricky Scott	Federal NAT'L Mtg. Assoc.	1349	340	DUP	-0-

City	G.M.D.	L.D.	L.L.	Dimensions	Acreage				
		2	800		Return	Deed	Plat	Comp.	Used
Subdivision					Block	Lot	Plat Book	Page	
Creek Hollow South U III					B	45	14	211	
Brief Legal Description:							17	175	



MAP BLOCK, PAR SUB  
 OLD: 0202A 093  
 NEW: 0204C 227  
 Photo Call No.

2-2A		93
Map	Block	Parcel

Name On Return:  
 Name On Deed:

Property Address: \_\_\_\_\_ Property Acquired From: \_\_\_\_\_

Acquired By: Deed Will \_\_\_\_\_ Approximate Date Acquired: \_\_\_\_\_ Recorded Yes No \_\_\_\_\_ D.B. Pg. \_\_\_\_\_ Size: (Dim. or Ac.) \_\_\_\_\_


Bounded By: N. \_\_\_\_\_ S. \_\_\_\_\_ E. \_\_\_\_\_ W. \_\_\_\_\_

Date	Grantor (From)	Grantee (To)	D.B.	Pg.	Type	W.D. Cons.
8-16-79	T.L.B. Properties, Inc. BRADLEY, THOMAS	Sharon Mitchell, Archie, Jr. &	268	717	WD	4790

City	G.M.D.	L.D.	L.L.	Dimensions	Acreage				
					Return	Deed	Plat	Comp.	Used
		2	800						

Subdivision	Block	Lot	Plat Book	Page
Creek Yellow South 15 III	B	46	14	211

Brief Legal Description:  
 \_\_\_\_\_  
 \_\_\_\_\_




Name On Return:	OLD: 0202A	MAP BLOCK PAR SUB	094	2-2A	94
	NEW: 0204C	228	Coil No.		
Name On Deed:					

Property Address:		Property Acquired From:			
Acquired By:	Deed Will	Approximate Date Acquired:	Recorded Yes No	D.B. Pg.	Size: (Dim. or Ac.)
Bounded By:	N.	S.	E.		W.

Date	Grantor (From)	Grantee (To)	D.B.	Pg.	Type	W.D. Cons.
	BRADAWAY, THOMAS					
2-29-80	T.L.B. Properties, Inc.	Bovard, Walter B.	282	266	WD	48.00
5-29-81	Bovard, Walter B.	Shaeffer, <sup>Arlene K.</sup> John F. 4	305	413	WD	17.00

City	G.M.D.	L.D.	L.L.	Dimensions	Acreage				
					Return	Deed	Plat	Comp.	Used
		2	800						
Subdivision					Block	Lot	Plat Book	Page	
Creek Hollow South V III					B	47	14	211	
Brief Legal Description:									





MAP      BLOCK      PAR      SUB

Name On Return:	OLD: 0202A	095			
Name On Deed:	NEW: 0204G	229 Photo	Call No.	2-2A	
				Map	Block
				95 Parcel	

Property Address:			Property Acquired From:			
Acquired By:	Deed Will	Approximate Date Acquired:	Recorded Yes ___ No ___	D.B. ___ Pg. ___	Size: (Dim. or Ac.)	
Bounded By:	N.	S.	E.	W.		

Date	Grantor (From)	Grantee (To)	D.B.	Pg.	Type	W.D.Cons.
8-10-79 1979	BRADAWAY, THOMAS	Honea Phil	272 257	312 174	CWD WD	800
5-25-79	Honea Phil	Elizabeth Fletcher Cox Cox, Stuart Anderson	263	219	WD	4960
11-14-88	Cox, Elizabeth Fletcher	Cox, Stuart Anderson	752	343	OCO	0

City	G.M.D.	L.D.	L.L.	Dimensions	Acreage				
					Return	Deed	Plat	Comp.	Used
		2	800						


Subdivision	Block	Lot	Plat Book	Page
Creek Hollow South VIII	B	48	14	211

Brief Legal Description:

---



---



Property  
 Acquired From:  
 Acct. No. 510 Riv

MAP OLD: 0202A  
 NEW: 0204C

BLOCK PAR SUB  
 096  
 230

2-2A		96
Map	Block	Parcel

Date	Grantor (From)	Grantee (To)	D.B.	Pg.	Type	W.D. Cons
6-19-87	Linda Marie Davidson, Stuart J. &	Hyer, Stephen C. Jr.	637	68	WD	83 <sup>00</sup>
11-20-90	Hyer, Stephen C., Jr.	Tamara J. Hancock, James Mobley &	928	188	WD	89 <sup>90</sup>
City		G.M.D.	L.D.	L.L.	Dimensions	Acreage
			2	800		Return Deed Plat Comp. Used
Subdivision		Block	Lot	Plat Bk.	Page	
Creek Hollows South U.I.I.L.		B	49	14	211	
Brief Legal Description						



Name On Return:

Photo	Call No.

2-2A		96
Map	Block	Parcel

Name On Deed:


Property Address:

Property Acquired From:

Acquired By:	Deed Will	Approximate Date Acquired:	Recorded Yes No	D.B. Pg.	Size: (Dim. or Ac.)
--------------	-----------	----------------------------	-----------------	----------	---------------------

Bounded By:	N.	S.	E.	W.
-------------	----	----	----	----

Date	Grantor (From)		Grantee (To)		D.B.	Pg.	Type	W.D.Cons.
3-29-79	B. Properties, Inc. BRADBURY, THOMAS		Co., Inc. Stewart, Joe Construction		258	876	WD	680
11-13-79	Stewart, Joe Const. Co., Inc.		Davidson, Stuart J.		276	2	WD	5240
6-82	Davidson, Stuart J.		Davidson, Stuart J. & Linda M.		329	593	DC	-
City		G.M.D.	L.D.	L.L.	Dimensions		Acreage	
			2	800	Return	Deed	Plat	Comp. Used
Subdivision					Block	Lot	Plat Book	Page
Crest Hollow South VIII					B	49	14	211
Brief Legal Description:								



Name On Return:	OLD:-- 0202A	097
Name On Deed:	NEW:-- 0204C	231

2-2A		97
Map	Block	Parcel

Property Address:			Property Acquired From:		
Acquired By:	Deed Will	Approximate Date Acquired:	Recorded Yes No	D.B. Pg.	Size: (Dim. or Ac.)
Bounded By:	N.	S.	E.	W.	

Date	Grantor (From)	Grantee (To)	D.B.	Pg.	Type	W.D.Cons.
5-21-81	Matson Evelyn J.	Edwin F. Mowger, Jr. Cowan, Sara E. &	304	522	WD	10 <sup>40</sup>
9-28-84	Edwin F. Mowger, Jr. Cowan, Sara E. &	Lou Ann Koval, John Allen &	421	27	WD	14 <sup>20</sup>

City	G.M.D.	L.D.	L.L.	Dimensions	Acreage				
					Return	Deed	Plat	Comp.	Used
		2	800 857						
Subdivision					Block	Lot	Plat Book	Page	
Creek Hollow South Unit III					B	50	14	211	
Brief Legal Description: N/K/A Riverlake Landing S/D							17	175	





Name On Return:

Photo	Call No.

2-2A		97
Map	Block	Parcel

Name On Deed:

Property Address:

Property Acquired From:

Acquired By:	Deed Will	Approximate Date Acquired:	Recorded Yes No	D.B. Pg.	Size: (Dim. or Ac.)
--------------	-----------	----------------------------	-----------------	----------	---------------------


Bounded By:	N.	S.	E.	W.
-------------	----	----	----	----

Date	Grantor (From)	Grantee (To)	D.B.	Pg.	Type	W.D. Cons.
5-79	BRADBURY, THOMAS	Stewart, Joe Construction <sup>Co., Inc</sup>	261	565	WD	6 <sup>80</sup>
9-15-79	Stewart Joe Construction <sup>Co., Inc</sup>	Davis, Steve A. & Jean D.	271	231	WD	52 <sup>10</sup>
2-7-80	Davis, Steve A. & Jean D.	Matson, Evelyn J.	289	730	WD	7 <sup>90</sup>

City	G.M.D.	L.D.	L.L.	Dimensions	Acreage				
		2	800 857		Return	Deed	Plat	Comp.	Used

Subdivision	Block	Lot	Plat Book	Page
Creech Hollow South III	B	50	14	211

Brief Legal Description:



MAP BLOCK PAR SUB

OLD: 0202A 098

NEW: 0204C 232


Property Acquired From:

Acct. No. 514 Riv

<u>2-2A</u>		<u>98</u>
Map	Block	Parcel

Date	Grantor (From)	Grantee (To)	D.B.	Pg.	Type	W.D. Cons
<u>12-28-87</u>	<u>Jordan Thompson, Susan</u>	<u>Helmick, David; Beth</u>	<u>683</u>	<u>349</u>	<u>WD</u>	<u>76 1/2</u>
<u>7-16-80</u>			<u>683</u>	<u>348</u>	<u>WD</u>	<u>-0-</u>

City	G.M.D.	L.D.	L.L.	Dimensions	Acreage				
		<u>2</u>	<u>857</u>		Return	Deed	Plat	Comp.	Used
Subdivision					Block	Lot	Plat	Bk.	Page
<u>Creek Hollow South Unit III</u>					<u>B</u>	<u>51</u>	<u>17</u>	<u>175</u>	
Brief Legal Description <u><del>N/K/A</del> Riverlake Landing Unit III</u>									



Name On Return:

Photo	Call No.

2-2A		98
Map	Block	Parcel

Name On Deed:

Property Address:

Property Acquired From:

Acquired By:	Deed Will	Approximate Date Acquired:	Recorded Yes No	D.B. Pg.	Size: (Dim. or Ac.)
--------------	-----------	----------------------------	-----------------	----------	---------------------


Bounded By:	N.	S.	E.	W.
-------------	----	----	----	----

Date	Grantor (From)	Grantee (To)	D.B.	Pg.	Type	W.D. Cons.
2-27-79	T.B. Properties Inc. BRADBURY, THOMAS	Knox Brothers Inc.	256	957	WD	700
5-31-79	Knox Brothers Inc.	Susan Jordan Thompson Thompson, Michael Bruce	264	55	WD	4960
'80	Susan J. Thompson Thompson, Michael B.	Jordan, Susan	Per '80 Return			


City	G.M.D.	L.D.	L.L.	Dimensions	Acreage				
					Return	Deed	Plat	Comp.	Used
		2	857						

Subdivision	Block	Lot	Plat Book	Page
Creek Hollow South V III	B	51	14	211

Brief Legal Description:









Name On Return:

Photo	Call No.
-------	----------

2-2A		99
Map	Block	Parcel

Name On Deed:

Property Address:

Property Acquired From:

Acquired By:	Deed Will	Approximate Date Acquired:	Recorded Yes No	D.B. Pg.	Size (Dim. or Ac.)
--------------	-----------	----------------------------	-----------------	----------	--------------------


Bounded By:	N.	S.	E.	W.
-------------	----	----	----	----

Date	Grantor (From)	Grantee (To)	D.B.	Pg.	Type	W.D. Cons.
2-27-79	J.L.P. Properties, Inc. BRADBURY, THOMAS	Ridgewood Builders Inc.	256	861	WD	650
7-19-79	Ridgewood Builders Inc.	Deanne M. Butler William K, Jr. &	266	785	WD	4970
10-19-79	Butler, William F. Jr. & Deanne	Wagner, Emmett B.	274	266	WD	1000
11-20-79	Wagner, Emmett B.	Coffey Delaney	276	783	WD	700

City	G.M.D.	L.D.	L.L.	Dimensions	Acreage				
					Return	Deed	Plat	Comp.	Used
			2	857					

Subdivision	Block	Lot	Plat Book	Page
Creek Hollow South VIII	B	52	14	211

Brief Legal Description:



Property	MAP	BLOCK	PAR	SUB
Acquired From:	OLD: 0202A		100	
Acct. No.	NEW: 0204G		234	
			Photo	Call No


22A		100
Map	Block	Parcel

Date	Grantor (From)	Grantee (To)	D.B.	Pg.	Type	W.D. Cons
10-2-85	Weaver, Lynn E.	TERRY L. Sollenberger, CRAIG W.	488	574	W	56 <sup>00</sup>

City	G.M.D.	L.D.	L.L.	Dimensions	Acreage				
		2	857		Return	Deed	Plat	Comp.	Used

Subdivision	Block	Lot	Plat Bk.	Page
Creek Hollow South U. III	B	53	14	211

Brief Legal Description



Name On Return:

Photo	Call No.

2-2A		100
Map	Block	Parcel

Name On Deed:

Property Address:

Property Acquired From:

Acquired By:	Deed Will	Approximate Date Acquired:	Recorded Yes No	D.B. Pg.	Size (Dim. or Ac.)
--------------	-----------	----------------------------	-----------------	----------	--------------------


Bounded By:	N.	S.	E.	W.
-------------	----	----	----	----

Date	Grantor (From)	Grantee (To)	D.B.	Pg.	Type	W.D. Cons.
2-27-79	T.F.B. Properties Inc. BRADBURY, THOMAS	Ridgewood Builders, Inc.	257 256	466 869	WD WD	650
8-1-79	Ridgewood Builders, Inc.	Weaver, Lynn E. & JoAnn D.	267	534	WD	4990
1985	Weaver, Joann D.	Weaver, Lynn E.	488	523	CS	—

City	G.M.D.	L.D.	L.L.	Dimensions	Acreage				
		2	857		Return	Deed	Plat	Comp.	Used

Subdivision	Block	Lot	Plat Book	Page
Creek Hollow South V III	B	53	14	211

Brief Legal Description:



Name On Return:	MAP BLOCK PAR SUB	101	
	OLD: 0202A	235	photo
Name On Deed:	NEW: 0204C		Call No.

2-2A		101
Map	Block	Parcel

Property Address:		Property Acquired From:			
Acquired By:	Deed Will	Approximate Date Acquired:	Recorded Yes No	D.B. Pg.	Size: (Dim. or Ac.)
Bounded By:	N.	S.	E.	W.	

Date	Grantor (From)	Grantee (To)	D.B.	Pg.	Type	W.D. Cons.
	BRADBURY, THOMAS					
11-16-78	TLB Properties, Inc.	Hanea Floyd	251	180	W&P	12 <sup>30</sup>
7-16-79	Hanea, Floyd	Karen A. Guthrie Pitchee Charles C., Jr.	266	559	WD	47 <sup>50</sup>
	City	G.M.D.	L.D.	L.L.	Dimensions	Acreage
			2	857		Return Deed Plat Comp. Used
	Subdivision	Block	Lot	Plat Book	Page	
	Crest Hollow South U III	B	54	14	211	
Brief Legal Description:						





MAP BLOCK PAR SUB

Name On Return: OLD: 0202A  
 Name On Deed: NEW: 0204C

102  
 236 pto No

2-2A		102
Map	Block	Parcel

Property Address: \_\_\_\_\_ Property Acquired From: \_\_\_\_\_

Acquired By: Deed \_\_\_ Will \_\_\_ Approximate Date Acquired: \_\_\_\_\_ Recorded Yes \_\_\_ No \_\_\_ D.B. \_\_\_ Pg. \_\_\_ Size: (Dim. or Ac.) \_\_\_\_\_

Bounded By: N. \_\_\_\_\_ S. \_\_\_\_\_ E. \_\_\_\_\_ W. \_\_\_\_\_

Date	Grantor (From)	Grantee (To)	D.B.	Pg.	Type	W.D.Cons.
10-30-81	Lee, Glenda M.	Thomas, Sharon C.	313	112	WD	18 <sup>10</sup>
8/18/92	THOMAS, SHARON C.	WHEELER, TANYA T.	1266	54	QCD	-0-

City	G.M.D.	L.D.	L.L.	Dimensions	Acreage				
					Return	Deed	Plat	Comp.	Used
		2	857						
Subdivision					Block	Lot	Plat Book	Page	
Creek Hollow South U III					B	55	14	211	

Brief Legal Description: \_\_\_\_\_



Name On Return:				2-2A		102
Name On Deed:		Photo	Call No.	Map	Block	Parcel
Property Address:			Property Acquired From:			
Acquired By:	Deed Will	Approximate Date Acquired:	Recorded Yes No	D.B. Pg.	Size: (Dim. or Ac.)	
Bounded By:	N.	S.	E.	W.		

Date	Grantor (From)	Grantee (To)	D.B.	Pg.	Type	W.D.Cons.
	BRADBURY, THOMAS					
11-1-78	T.L.B. Properties, Inc.	Knox Brothers, Inc.	249	519	WD	6 <sup>00</sup>
3-15-79	Knox Brothers, Inc.	Lee, Glenda M.	258	192	WD	46 <sup>30</sup>
	City	G.M.D.	L.D.	L.L.	Dimensions	Acres
			2	857		Return Deed Plat Comp. Used
	Subdivision	Block	Lot	Plat Book	Page	
	Creek Hollow South VIII	B	55	14	211	
Brief Legal Description:						



Name On Return: OLD: 0202A  
 Name On Deed: NEW: 0204C

103  
 237, nota Call No.

2-2A 103  
 Map Block Parcel

Property Address: 524 River Lakeside Lane  
 Property Acquired From:

Acquired By: Deed Will Approximate Date Acquired: Recorded Yes No D.B. Pg. Size: (Dim. or Ac.)


Bounded By: N. S. E. W.

Date	Grantor (From)	Grantee (To)	D.B.	Pg.	Type	W.D.Cons.
2-20-79	T L B Properties, Inc. BRADBURY, THOMAS	Ridgewood Builders, Inc. + Claire E.	256	545	WD	6 <sup>00</sup>
10-8-79	Ridgewood Builders, Inc. Claire E.	McDonald, Michael A.	273	17	WD	49 <sup>90</sup>
12-28-88	McDonald, Michael A.	Bonne, James Richard	763	664	WD	80 <sup>00</sup>

City	G.M.D.	L.D.	L.L.	Dimensions	Acreage				
					Return	Deed	Plat	Comp.	Used
		2	857						

Subdivision	Block	Lot	Plat Book	Page
Cross Hollow South VIII	B	56	14	211

Brief Legal Description:



Property Acquired From:	MAP	BLOCK	PAR	SUB
Acct. No. <i>526 River</i>	OLD: 0202A		104	
<i>526 River</i>	NEW: 0204C		238	Call No

<i>2-2A</i>		<i>104</i>
Map	Block	Parcel

Date	Grantor (From)	Grantee (To)	D.B.	Pg.	Type	W.D. Cons
<i>3-31-88</i>	<i>Dorothy F. Murphy, George W. &amp;</i>	<i>Coleman, Johnny Scott</i>	<i>700</i>	<i>447</i>	<i>WD</i>	<i>7490</i>

City	G.M.D.	L.D.	L.L.	Dimensions	Acreage				
		<i>2</i>	<i>857</i>		Return	Deed	Plat	Comp.	Used
Subdivision					Block	Lot	Plat Bk.	Page	
<i>Creek Hollow South Unit III</i>					<i>B</i>	<i>57</i>	<i>17</i>	<i>175</i>	
Brief Legal Description									





Name On Return:

Photo Call No.

2-2A  
Map Block Parcel  
104

Name On Deed:

Property Address:

Property Acquired From:

Acquired By: Deed Will \_\_\_\_\_ Approximate Date Acquired: Recorded Yes No \_\_\_\_\_ D.B. Pg. Size: (Dim. or Ac.)

Bounded By: N. S. E. W.

Date	Grantor (From)	Grantee (To)	D.B.	Pg.	Type	W.D.Cons.
3-29-79	T. B. Properties, Inc. BRADBURY, THOMAS	Knox Brothers Inc.	258	880	WD	6 <sup>00</sup>
8-23-79	Knox Brothers Inc. Betty Jo.	Kochakian, Stanley N. &	269	533	WD	49 <sup>90</sup>
3-30-81	Kochakian, Stanley N. & Betty Jo.	Murphy, George W. & Dorothy F.	301	939	WD	16 <sup>50</sup>

City	G.M.D.	L.D.	L.L.	Dimensions	Acreage				
					Return	Deed	Plat	Comp.	Used
		2	857						

Subdivision	Block	Lot	Plat Book	Page
Crest Hollow South U III	B	57	14	211

Brief Legal Description:



MAP BLOCK PAR SUB  
 OLD: 0202A - 105

Property  
 Acquired From:

Acct. No: 528


NEW: 0204C

239

2-2A		105
Map	Block	Parcel

Date	Grantor (From)	Grantee (To)	D.B.	Pg.	Type	W.D. Cons
10-1-84	Marianne Miller Rucker James A. &	Linda Turner Jones Jones Roy O. &	423	182	WD	65 <sup>50</sup>
7-26-86	Linda Turner Jones Jones Roy O. &	Christina A. Westerhold Brian L. &	559	329	WD	72 <sup>50</sup>
7-29-91	Westerhold Brian L.	MIA Christina Ann Yoss Westerhold Christina A.	7031	156	OCD	-0
2-3-92	Westerhold Christina A.	McDonald, Denise	1125	312	WD	5 <sup>00</sup>
5-7-92	McDonald, Denise	Rokos, Kevin	1381	57	WD	68 <sup>90</sup>

City	G.M.D.	L.D.	L.L.	Dimensions	Acreage				
					Return	Deed	Plat	Comp.	Used
		2	857						
Subdivision					Block	Lot	Plat Bk.	Page	
Creek Hollow South III					B	58	14	211	
Brief Legal Description									



Name On Return:

Photo	Call No.

2-2A		105
Map	Block	Parcel

Name On Deed:


Property Address:

Property Acquired From:

Acquired By:	Deed Will	Approximate Date Acquired:	Recorded Yes No	D.B. Pg.	Size: (Dim. or Ac.)
--------------	-----------	----------------------------	-----------------	----------	---------------------

Bounded By:	N.	S.	E.	W.
-------------	----	----	----	----

Date	Grantor (From)	Grantee (To)	D.B.	Pg.	Type	W.D. Cons.			
	BRADBURY, THOMAS								
12-20-78	TLB Properties, Inc.	Constructural Enterprises, Inc.	252	144	WD	800			
8-1-79	Constructural Enterprises, Inc.	Rucker James A. & Marianne Miller	267	529	WD	4900			
	City	G.M.D.	L.D.	L.L.	Dimensions	Acreage			
			2	857					
					Return	Deed	Plat	Comp.	Used
	Subdivision	Block	Lot	Plat Book	Page				
	Creek Hollow South V III	B	58	14	211				
Brief Legal Description:									



MAP    BLOCK    PAR    SUB

Name On Return:	OLD: 0202A	106			
Name On Deed:	NEW: 0204G	240	Photo	Cell No.	

2-2A		106
Map	Block	Parcel

Property Address:			Property Acquired From:		
Acquired By:	Deed <input type="checkbox"/> Will <input type="checkbox"/>	Approximate Date Acquired:	Recorded Yes <input type="checkbox"/> No <input type="checkbox"/>	D.B. <input type="checkbox"/> Pg. <input type="checkbox"/>	Size: (Dim. or Ac.)
Bounded By:	N.	S.	E.	W.	

Date	Grantor (From)	Grantee (To)	D.B.	Pg.	Type	W.D. Cons.
2-27-79	T.L.B. Properties, Inc. BRADBURY, THOMAS	Ridge Wood Builders, Inc.	256	873	WD	800
6-1-79	Ridge Wood Builders, Inc.	Holzer, Arnold & Betty Z.	264	138	WD	50 70
3-30-88	Holzer, Arnold & Betty Z.	Sutton, Glen Alan & Linda	700	48	WD	77 00

City	G.M.D.	L.D.	LL.	Dimensions	Acreage				
					Return	Deed	Plat	Comp.	Used
		2	857						

Subdivision	Block	Lot	Plat Book	Page
Creek Hollow South VTH	B	59	14	211

Brief Legal Description: \_\_\_\_\_

17 175





Property  
 Acquired From:  
 Acct. No.

MAP BLOCK PAR SUB  
 OLD: 0202A 107  
 NEW: 0204C 241

2-2A		107
Map	Block	Parcel

Date	Grantor (From)	Grantee (To)	D.B.	Pg.	Type	W.D. Cons
5-8-87	Barnett & Kathy Ann Abernathy, Lawrence	Pruitt, Herman J.	626	311	WD	26 <sup>80</sup>

City	G.M.D.	L.D.	L.L.	Dimensions	Acreage				
					Return	Deed	Plat	Comp.	Used
		2	857						
Subdivision					Block	Lot	Plat Bk.	Page	
Creek Hollows South U-III					B	60	14	211	
Brief Legal Description									



Name On Return:

Photo	Call No.

2-2A		107
Map	Block	Parcel

Name On Deed:

Property Address:

Property Acquired From:

Acquired By:	Deed Will	Approximate Date Acquired:	Recorded Yes No	D.B. Pg.	Size: (Dim. or Ac.)
--------------	-----------	----------------------------	-----------------	----------	---------------------


Bounded By:	N.	S.	E.	W.
-------------	----	----	----	----

Date	Grantor (From)	Grantee (To)	D.B.	Pg.	Type	W.D. Cons.
12-31-79	Ostby, Pamela R.	Otsby, Thomas A. III	279	619	QCD	-0-
5-5-80	Taxpayer's Request	Otsby, Thomas A. II				
9-19-80	Otsby, Thomas A. II	Kathy Ann Abernathy, Lawrence Barnett	292	175	WD	7 <sup>10</sup>

City	G.M.D.	L.D.	L.L.	Dimensions	Acreage				
					Return	Deed	Plat	Comp.	Used
		2	857						

Subdivision	Block	Lot	Plat Book	Page
Creek Hollow South VIII	B	60	14	211

Brief Legal Description:



Name On Return:

Photo	Call No.

2-2A		107
Map	Block	Parcel

Name On Deed:

Property Address:

Property Acquired From:

Acquired By:	Deed ___ Will ___	Approximate Date Acquired:	Recorded Yes ___ No ___	D.B. ___ Pg. ___	Size: (Dim. or Ac.)
--------------	-------------------	----------------------------	-------------------------	------------------	---------------------


Bounded By:	N.	S.	E.	W.
-------------	----	----	----	----

Date	Grantor (From)	Grantee (To)	D.B.	Pg.	Type	W.D. Cons.
1-2-79	Adair Mortgage Company BRADBURY, THOMAS	T.L.B. Properties, Inc.	253	739	W.D.	-0-
1-2-79	T.L.B. Properties, Inc.	Chadwick Bernie Jerold Pamela R.	253	350	W.D.	6 <sup>30</sup>
4-27-79	Chadwick, Bernie Jerold	Ostby, Thomas A. II	260	859	W.D.	47 <sup>50</sup>

City	G.M.D.	L.D.	L.L.	Dimensions	Acreage				
					Return	Deed	Plat	Comp.	Used
		2	857						

Subdivision	Block	Lot	Plat Book	Page
Creek Hollow South UTH	B	60	14	211

Brief Legal Description:



MAP BLOCK PAR SUB

Property

OLD: 0202A

108

Acquired From:

2-2A

108

Acct. No. 521 Riv

NEW: 0204C

242

Map

Block

Parcel

Date	Grantor (From)	Grantee (To)	D.B.	Pg.	Type	W.D. Cons
5-11-87	Patricia A. Buchanan, George H. e	Smith James C. Jr.	628	159	WD	69 <sup>50</sup>
10-7-88		Patricia B. Smith	745	420	CWD	-
2-10-88	Smith James C. Jr.	Smith James C. Jr. e	694	628	WD	-
10-7-88	Patricia B. Smith, James C. Jr. e	Barbara L. Lane, Raymond E. Jr. e	745	421	WD	10 <sup>00</sup>

City	G.M.D.	L.D.	L.L.	Dimensions	Acreage				
		2	857		Return	Deed	Plat	Comp.	Used
Subdivision					Block	Lot	Plat Bk.	Page	
Creek Hollow South U III					B	61	14	211	
Brief Legal Description									





Name<sup>s</sup> On Return:

Photo	Call No.
-------	----------

2-2A		108
Map	Block	Parcel

Name On Deed:

Property Address:

Property Acquired From:

Acquired By:	Deed Will	Approximate Date Acquired:	Recorded Yes No	D.B. Pg.	Size: (Dim. or Ac.)
--------------	-----------	----------------------------	-----------------	----------	---------------------

Bounded By:	N.	S.	E.	W.
-------------	----	----	----	----

Date	Grantor (From)	Grantee (To)	D.B.	Pg.	Type	W.D. Cons.
3-29-79	BRADBURY, THOMAS	Reese Lanier Co., Inc.	259	750	WD	6 <sup>50</sup>
11-20-79	Reese Lanier Co., Inc.	Patricia C. Wanner, Donald F. &	276	381	WD	50 <sup>10</sup>
2-28-86	Patricia C. Wanner, Donald F. &	Patricia C. Buchanan, George H. &	515	677	WD	12 <sup>00</sup>

City	G.M.D.	L.D.	L.L.	Dimensions	Acreage				
		2	857		Return	Deed	Plat	Comp.	Used

Subdivision	Block	Lot	Plat Book	Page
Creek Hollow South U III	B	61	14	211

Brief Legal Description:



Property Acquired From:	MAP BLOCK PAR SUB
Acct. No. 604 R	OLD: 0202A NEW: 0204C
	109 243 to Call No


2-2A		109
Map	Block	Parcel

Date	Grantor (From)	Grantee (To)	D.B.	Pg.	Type	W.D. Cons
6-5-84	Faire, Ronald A. Estate	Adams Cheryl D. Faire	402	259	ED	780
9-6-84	Adams, Cheryl D. Faire	Adams, Cheryl D. Adams, Michael P, Jr. &	418	42	WD	-0-
12-9-91	Adams, Michael P, Jr.	Adams, Cheryl D.	1094	125	QCD	0

City	G.M.D.	L.D.	L.L.	Dimensions	Acreage				
		2	857		Return	Deed	Plat	Comp.	Used

Subdivision	Block	Lot	Plat Bk.	Page
Creek Hollow South VIII	B	62	14	211

Brief Legal Description



Name On Return:

Photo	Call No.

2-2A		109
Map	Block	Parcel

Name On Deed:

Property Address:

Property Acquired From:

Acquired By:	Deed Will	Approximate Date Acquired:	Recorded Yes No	D.B. Pg.	Size: (Dim. or Ac.)
--------------	-----------	----------------------------	-----------------	----------	---------------------

Bounded By:	N.	S.	E.	W.
-------------	----	----	----	----

Date	Grantor (From)	Grantee (To)	D.B.	Pg.	Type	W.D. Cons.
------	----------------	--------------	------	-----	------	------------

11-1-78	BRADBURG, THOMAS					
---------	------------------	--	--	--	--	--

11-1-78	TLB Properties, Inc.	Knox Brothers, Inc.	249	523	WD	6 <sup>00</sup>
---------	----------------------	---------------------	-----	-----	----	-----------------

5-11-79	Knox Brothers, Inc.	Ernie, Ronald A. & Cheryl D.	262	519	WD	49 <sup>20</sup>
---------	---------------------	------------------------------	-----	-----	----	------------------

City	G.M.D.	L.D.	L.L.	Dimensions	Acreage				
		2	857		Return	Deed	Plat	Comp.	Used

Subdivision	Block	Lot	Plat Book	Page
Creek Hollow South V III	B	62	14	211

Brief Legal Description:



MAP BLOCK PAR SUB

Name On Return: OLD: 0202A  
 Name On Deed: NEW: 0204C

1-10  
 244  
 Facto Call No.

2-2A		110
Map	Block	Parcel

Property Address: \_\_\_\_\_ Property Acquired From: \_\_\_\_\_

Acquired By: Deed Will \_\_\_\_\_ Approximate Date Acquired: \_\_\_\_\_ Recorded Yes No \_\_\_\_\_ D.B. Pg. \_\_\_\_\_ Size: (Dim. or Ac.)


Bounded By: N. \_\_\_\_\_ S. \_\_\_\_\_ E. \_\_\_\_\_ W. \_\_\_\_\_

Date	Grantor (From)	Grantee (To)	D.B.	Pg.	Type	W.D. Cons.
	<i>BRADBURY, THOMAS</i>					
11-21-78	T.L.B. Properties, Inc.	Construction Co., Inc. Stewart, Joe	250	719	WD	800
3-12-79	Stewart Joe Construction Co., Inc.	Kohl, Walter C. & Donna	258	23	WD	50 <sup>50</sup>

City	G.M.D.	L.D.	L.L.	Dimensions	Acreage				
		2	857		Return	Deed	Plat	Comp.	Used

Subdivision	Block	Lot	Plat Book	Page
<i>Crest Hollow South VTH</i>	B	63	14	211

Brief Legal Description: \_\_\_\_\_






Name On Return:	MAP BLOCK PAR SUB	OLD: 0202A	111		
		NEW: 0204C	245	Photo	Call No.
Name On Deed:				2-2A	111
				Map	Block Parcel

Property Address:		Property Acquired From:			
Acquired By:	Deed Will	Approximate Date Acquired:	Recorded Yes No	D.B. Pg.	Size: (Dim. or Ac.)
Bounded By:	N.	S.	E.	W.	

Date	Grantor (From)	Grantee (To)			D.B.	Pg.	Type	W.D. Cons.
3-29-79	BRADBURY, THOMAS	Reese Lanier Co., Inc.			259	749	WD	8 <sup>00</sup>
9-27-79	Reese Lanier Co., Inc	Scott, Boyd K.			273	235	WD	53 <sup>50</sup>
7-83	Scott, Boyd K.	Lambe, Linda Louise			359	553	WD	2 <sup>70</sup>
	City	G.M.D.	L.D.	L.L.	Dimensions		Acreage	
			2	857			Return	Deed
							Plat	Comp
							Used	
Subdivision					Block	Lot	Plat Book	Page
Creek Hollow South J III					B	64	14	211
Brief Legal Description:								



MAP	BLOCK	PAR	SUB
OLD: 0202A		1-12	
NEW: 0204C		246	
		Photo	Call No.

2-2A		112
Map	Block	Parcel

Name On Return: \_\_\_\_\_

Name On Deed: \_\_\_\_\_


Property Address: \_\_\_\_\_

Property Acquired From: \_\_\_\_\_

Acquired By: Deed  Will  Approximate Date Acquired: \_\_\_\_\_ Recorded Yes  No  D.B. \_\_\_\_\_ Pg. \_\_\_\_\_ Size: (Dim. or Ac.) \_\_\_\_\_

Bounded By: N. \_\_\_\_\_ S. \_\_\_\_\_ E. \_\_\_\_\_ W. \_\_\_\_\_

Date	Grantor (From)			Grantee (To)			D.B.	Pg.	Type	W.D. Cons.	
4-5-79	Adair Mortgage Co. BRADBURY, THOMAS			T.L.B. Properties, Inc.			259	781	WD	-0-	
4-5-79	T.L.B. Properties, Inc.			Chadwick, Bernie Jerold			259	492	WD	6 <sup>00</sup>	
9-21-79	Chadwick, Bernie Jerold			Bryant, Dean C. & Rebecca A.			271 658		WD	49 <sup>30</sup>	
	City	G.M.D.	L.D.	LL.	Dimensions	Acreage					
			2	857		Return	Deed	Plat	Comp.	Used	
	Subdivision						Block	Lot	Plat Book	Page	
	Creek Hollow South VIII						B	65	14	211	
Brief Legal Description:											



Time On Return:	OLD: 0202A	MAP BLOCK PAR SUB	113		
Name On Deed:	NEW: 0204C	247 note	Call No	2-2A	113
				Map	Block
					Parcel

Property Address:	603 River Overlook, Woodstock			Property Acquired From:	
Acquired By:	Deed Will	Approximate Date Acquired:	Recorded Yes No	D.B. Pg.	Size: (Dim. or Ac.)
Bounded By:	N.	S.	E.	W.	

Date	Grantor (From)	Grantee (To)	D.B.	Pg.	Type	W.D. Cons.
4-30-79		Beverly Cgn	263	153	WD	-0-
4-30-79	Honea, Phil	Adams Michael P. &	260	876	WD	48 <sup>30</sup>
12-83	Adams, Michael + Beverly	Castelle, Michael + Melanie	375	624	WD	60 <sup>00</sup>
11-26-90	Castelle, Michael + Melanie D.	Stallings, Mark S. + Fattie D.	929	58	WD	43 <sup>50</sup>

City	G.M.D.	L.D.	L.L.	Dimensions	Acreage				
		2	857		Return	Deed	Plat	Comp.	Used

Subdivision	Block	Lot	Plat Book	Page
Creek Hollow South Unit III	B	66	14	211

Brief Legal Description:



Name On Return:

Photo	Call No.

2-2A		113
Map	Block	Parcel

Name On Deed:

Property Address:

Property Acquired From:

Acquired By: Deed  Will  Approximate Date Acquired: Recorded Yes  No  D.B.  Pg.  Size: (Dim. or Ac.)

Bounded By: N. S. E. W.

Date	Grantor (From)	Grantee (To)	D.B.	Pg.	Type	W.D. Cons.
------	----------------	--------------	------	-----	------	------------

*BRADBURY, THOMAS*

<i>10-3-78</i>	<i>Adair Mortgage Co.</i>	<i>TLB Properties, Inc</i>	<i>249</i>	<i>693</i>	<i>MO</i>	
----------------	---------------------------	----------------------------	------------	------------	-----------	--

<i>10-3-78</i>	<i>TLB Properties, Inc.</i>	<i>Horne, Phil</i>	<i>249</i>	<i>659</i>	<i>MO</i>	<i>6<sup>00</sup></i>
----------------	-----------------------------	--------------------	------------	------------	-----------	-----------------------

City	G.M.D.	L.D.	L.L.	Dimensions	Acreage				
					Return	Deed	Plat	Comp.	Used
		<i>2</i>	<i>857</i>						

Subdivision	Block	Lot	Plat Book	Page
<i>Creek Hollow South III</i>	<i>B</i>	<i>66</i>	<i>14</i>	<i>211</i>

Brief Legal Description:





MAP BLOCK PAR SUB

OLD: 0202A 114


NEW: 0204C 248

Property  
Acquired From:  
Acct. No.

2-2A		114
Map	Block	Parcel

Date	Grantor (From)	Grantee (To)	D.B.	Pg.	Type	W.D. Cons
3-4-86	Howell, William D.	Adams, Susan P.	515	146	WD	2 <sup>00</sup>
11-13-87	Adams, Susan P.	Barrett, Raymond C.	673	416	WD	75 <sup>00</sup>

City	G.M.D.	L.D.	L.L.	Dimensions	Acreage				
		2	857		Return	Deed	Plat	Comp.	Used
Subdivision					Block	Lot	Plat	Bk.	Page
Creek Hollow South Unit III					B	67	14		211
Brief Legal Description							17		175



Name On Return:

Photo	Call No.

2-2A		114
Map	Block	Parcel

Name On Deed:


Property Address:

Property Acquired From:

Acquired By:	Deed Will	Approximate Date Acquired:	Recorded Yes No	D.B. Pg.	Size: (Dim. or Ac.)
--------------	-----------	----------------------------	-----------------	----------	---------------------

Bounded By:	N.	S.	E.	W.
-------------	----	----	----	----

Date	Grantor (From)			Grantee (To)			D.B.	Pg.	Type	W.D. Cons.	
2-27-79	BRADBURY, THOMAS			Ridgewood Builders, Inc.			256	865	WD	6 <sup>00</sup>	
2-29-80	Ridgewood Builders, Inc.			Howells, William D. Jean F.			282	313	WD	51.10	
1983	Howells, Jean F.			Howells William D.			341	266	QC	—	
City		G.M.D.	L.D.	LL.	Dimensions		Acreage				
			2	857			Return	Deed	Plat	Comp.	Used
Subdivision							Block	Lot	Plat Book	Page	
Creek Hollow South VIII							B	67	14	211	
Brief Legal Description:											



Name On Return:	MAP BLOCK PAR SUB OLD: 0202A	115		
Name On Deed:	NEW: 0204C	249	Cell No	
Property Address: 517 River Lakeside Lane		Property Acquired From:		
Acquired By:	Deed <input type="checkbox"/> Will <input type="checkbox"/>	Approximate Date Acquired:	Recorded Yes <input type="checkbox"/> No <input type="checkbox"/>	D.B. <input type="checkbox"/> Pg. <input type="checkbox"/> Size: (Dim. or Ac.)
Bounded By:	N.	S.	E.	W.


2-2A		115
Map	Block	Parcel

Date	Grantor (From)	Grantee (To)	D.B.	Pg.	Type	W.D. Cons.
6-25-81	Catherine J. Ross, David H. &	Judi R. Warner, James L. &	615 306	345 589	Re-Rec'd WD	15 50
11-22-88	Judi R. Warner, James L. &	Lee, Dale A. & Ursula M.	256	223	W	80.00

City	G.M.D.	L.D.	L.L.	Dimensions	Acreage				
		2	857		Return	Deed	Plat	Comp.	Used

Subdivision	Block	Lot	Plat Book	Page
Creek Hollow South III	B	68	14	211

Brief Legal Description:



Name On Return:

Photo	Call No.

2-2A		115
Map	Block	Parcel

Name On Deed:

Property Address:

Property Acquired From:

Acquired By:	Deed Will	Approximate Date Acquired:	Recorded Yes No	D.B. Pg.	Size: (Dim. or Ac.)
--------------	-----------	----------------------------	-----------------	----------	---------------------

Bounded By:	N.	S.	E.	W.
-------------	----	----	----	----

Date	Grantor (From)	Grantee (To)	D.B.	Pg.	Type	W.D. Cons.
	READBURY, THOMAS					
12-20-78	T.B. Properties, Inc.	Ridge Wood Builders, Inc.	252	152	WD	6 <sup>00</sup>
5-18-79	Ridge Wood Builders, Inc.	Pass, David H. & Catherine	263	192	WD	49 <sup>00</sup>
	City	G.M.D.	L.D.	L.L.	Dimensions	Acreage
			2	857		Return Deed Plat Comp Used
	Subdivision	Block	Lot	Plat Book	Page	
	Crest Hillside South U III	B	68	14	211	
Brief Legal Description:						





Name On Return:	OLD: 0202A	116
Name On Deed:	NEW: 0204C	250

2-2A		116
Map	Block	Parcel

Property Address: 515 River Lakeside Lane	Property Acquired From:			
Acquired By: Deed <input type="checkbox"/> Will <input type="checkbox"/>	Approximate Date Acquired:	Recorded Yes <input type="checkbox"/> No <input type="checkbox"/>	D.B. <input type="checkbox"/> Pg. <input type="checkbox"/>	Size: (Dim. or Ac.)
Bounded By: N.	S.	E.	W.	

Date	Grantor (From)	Grantee (To)	D.B.	Pg.	Type	W.D. Cons.
2-17-81	Inez H. Bickerstaff Charles O. &	Ferraro David G.	299	735	WD	13 <sup>50</sup>
12-82	Ferraro David	Society of the United States The Equitable Life Assurance	337	645	WD	15 <sup>00</sup>
7-27-83	The Equitable Life Assurance	Jo Ann Harrgroves Ralph C. &	362	266	WD	15 <sup>10</sup>

City	G.M.D.	L.D.	L.L.	Dimensions	Acreage				
					Return	Deed	Plat	Comp.	Used
		2	857						

Subdivision	Block	Lot	Plat Book	Page
Creek Hollow South U III	B	69	14	211

Brief Legal Description:



Name On Return:

Photo	Call No.

2-2A		116
Map	Block	Parcel

Name On Deed:

Property Address:

Property Acquired From:

Acquired By:	Deed Will	Approximate Date Acquired:	Recorded Yes No	D.B. Pg.	Size: (Dim. or Ac.)
--------------	-----------	----------------------------	-----------------	----------	---------------------


Bounded By:	N.	S.	E.	W.
-------------	----	----	----	----

Date	Grantor (From)	Grantee (To)	D.B.	Pg.	Type	W.D. Cons.
	<i>BRADBURY, THOMAS</i>					
11-1-78	<i>TLB Properties, Inc.</i>	<i>Ridgewood Builders Inc.</i>	249	531	WD	6 <sup>00</sup>
3-14-79	<i>Ridgewood Builders Inc.</i>	<i>Rickerstoff Charles O.</i>	258	185	WD	49 <sup>00</sup>

City	G.M.D.	L.D.	L.L.	Dimensions	Acreage				
					Return	Deed	Plat	Comp.	Used
		2	857						

Subdivision	Block	Lot	Plat Book	Page
<i>Creek Hollow South VIII</i>	B	69	14	211

Brief Legal Description:



MAP BLOCK PAR SUB

Name On Return:	OLD: 0202A	117		2-2A		117
Name On Deed:	NEW: 0204C	251st	Call No.	Map	Block	Parcel

Property Address: 513 River Lakeside Lane Property Acquired From:

Acquired By: Deed  Will  Approximate Date Acquired: Recorded Yes  No  D.B. Pg. Size: (Dim. or Ac.)


Bounded By: N. S. E. W.

Date	Grantor (From)	Grantee (To)	D.B.	Pg.	Type	W.D. Cons.
3-31-80	Mitchell, Richard G. + H. <sup>Beverly</sup>	Arthur, James W. + K. <sup>Claudia</sup>	283	927	WD	12.30
8-5-87	Arthur, James W. <sup>Claudia K.</sup>	Anderson, Christopher <sup>Rimberly A.</sup>	653	160	WD	72.00

City	G.M.D.	L.D.	L.L.	Dimensions	Acreage				
					Return	Deed	Plat	Comp.	Used

Subdivision	Block	Lot	Plat Book	Page
<u>Creek Hollow, South, Unit III</u>	<u>B</u>	<u>70</u>	<u>14</u>	<u>211</u>

Brief Legal Description:



Name On Return:

Photo	Call No.

2-2A		117
Map	Block	Parcel

Name On Deed:


Property Address:

Property Acquired From:

Acquired By:	Deed ___ Will ___	Approximate Date Acquired:	Recorded Yes ___ No ___	D.B. ___ Pg. ___	Size: (Dim. or Ac.)
--------------	-------------------	----------------------------	-------------------------	------------------	---------------------

Bounded By:	N.	S.	E.	W.
-------------	----	----	----	----

Date	Grantor (From)			Grantee (To)			D.B.	Pg.	Type	W.D. Cons.
	BRADBURY, THOMAS									
11-16-78	TLB Properties, Inc.			Honea, Floyd			251	180	WD	12 <sup>30</sup>
3-31-79	Honea, Floyd			Mitchell, Richard G. <sup>Beverly H.</sup>			259	347	WD	50 <sup>00</sup>
	City	G.M.D.	L.D.	L.L.	Dimensions	Acreage				
			2	857		Return	Deed	Plat	Comp.	Used
	Subdivision					Block	Lot	Plat Book	Page	
	Creek Hollow South V II					B	70	14	211	
Brief Legal Description:										





Name On Return:		MAP BLOCK PAR SUB OLD: 0202A	118		
Name On Deed:		NEW: 0204C	252	Photo	Call No.
				2-2A	118
				Map	Block Parcel

Property Address:			Property Acquired From:		
Acquired By:	Deed Will	Approximate Date Acquired:	Recorded Yes No	D.B. Pg.	Size: (Dim. or Ac.)
Bounded By:	N.	S.	E.	W.	

Date	Grantor (From)	Grantee (To)	D.B.	Pg.	Type	W.D. Cons.
11-1-78	TLB Properties, Inc. BRADBURY, THOMAS	Ridgewood Builders, Inc.	249	527	WD	6 <sup>00</sup>
5-5-79	Ridgewood Builders, Inc.	Maureen S. Weech, Roderick H.	262	501	WD	47 <sup>60</sup>

City	G.M.D.	L.D.	L.L.	Dimensions	Acreage				
					Return	Deed	Plat	Comp.	Used
		2	800 857						

Subdivision	Block	Lot	Plat Book	Page
Creech Hollow South V III	B	71	14	211

Brief Legal Description:




Property  
 Acquired From:  
 Acct. No.

MAP BLOCK PAR SUB  
 OLD: 0202A 119  
 NEW: 0204C 253

2-2A		119
Map	Block	Parcel

Date	Grantor (From)	Grantee (To)	D.B.	Pg.	Type	W.D. Cons
4-6-87	Feele, Michele M.	Truzillo, Brian	615	484	WD	5 <sup>00</sup>
7-28-87	Truzillo, Brian	Hasty, Susan E.	647	530	WD	64 <sup>00</sup>
8-16-91	Hasty, Susan E.	F <sup>r</sup> Todd Packard Greenfield Eaton, Merrie Elizabeth	1045	276	WD	44 <sup>00</sup>

City	G.M.D.	L.D.	L.L.	Dimensions	Acreage			
		2	800 857		Return	Deed	Plat Comp.	Used
Subdivision					Block	Lot	Plat Bk.	Page
Cree K Hollows South U III					B	72	14	211
Brief Legal Description								



Name On Return:

Photo	Call No.

2-2A		119
Map	Block	Parcel

Name On Deed:

Property Address:

Property Acquired From:

Acquired By: Deed Will \_\_\_\_\_ Approximate Date Acquired: \_\_\_\_\_ Recorded Yes \_\_\_ No \_\_\_ D.B. \_\_\_ Pg. \_\_\_ Size: (Dim. or Ac.)

Bounded By: N. S. E. W.

Recorded 4-28-83

Date	Grantor (From)	Grantee (To)	D.B.	Pg.	Type	W.D.Cons.
7/12/82	Peele, Marvin C.	Peele, Michele M.	348	486	QC	—
3-26-84	Peele, Michele M.	Peele, Marvin C.	393	163	QC	—
2-18-85	Peele, Marvin C.	Peele, Michele M.	448	326	QC	—

City	G.M.D.	L.D.	LL	Dimensions	Acreage				
		2	800 857		Return	Deed	Plat	Comp.	Used

Subdivision	Block	Lot	Plat Book	Page
Creep Hollow South V. III	B	72	14	211

Brief Legal Description:



Name On Return:

Photo	Call No.
-------	----------

2-2A		119
Map	Block	Parcel

Name On Deed:

Property Address:

Property Acquired From:

Acquired By:	Deed <input type="checkbox"/> Will <input type="checkbox"/>	Approximate Date Acquired:	Recorded Yes <input type="checkbox"/> No <input type="checkbox"/>	D.B. <input type="checkbox"/> Pg. <input type="checkbox"/>	Size: (Dim. or Ac.)
--------------	---	----------------------------	---	--	---------------------

Bounded By:	N.	S.	E.	W.
-------------	----	----	----	----

Date	Grantor (From)	Grantee (To)	D.B.	Pg.	Type	W.D. Cons.				
	BRADBURY, THOMAS									
11-1-78	TLB Properties, Inc.	Stewart, Joe Construction Co., Inc.	249	515	WD	6 <sup>00</sup>				
6-9-79	Stewart Joe Construction Co., Inc.	Peele, Marvin C. & Michele M.	264	131	WD	44 <sup>90</sup>				
	City	G.M.D.	L.D.	L.C.	Dimensions	Acreage				
			2	800 857		Return	Deed	Plat	Comp.	Used
	Subdivision	Block	Lot	Plat Book	Page					
	Creeb Hollow South VTH	B	72	14	211					
Brief Legal Description:										





Name On Return:	MAP BLOCK OLD: 0202A	PAR SUB 120	2-2A		120
Name On Deed:	NEW: 0204C	254 photo	Call No	Map	Block Parcel

Property Address:	Property Acquired From:				
Acquired By:	Deed Will	Approximate Date Acquired:	Recorded Yes No	D.B. Pg.	Size: (Dim. or Ac.)
Bounded By:	N.	S.	E.	W.	

Date	Grantor (From)	Grantee (To)	D.B.	Pg.	Type	W.D. Cons.
5-16-79	Wilson, Eva R.	Still, Russell F.	269	322	WD	- 0 -

City	G.M.D.	L.D.	L.L.	Dimensions	Acreage				
		2	800 801		Return	Deed	Plat	Comp.	Used

Subdivision	Block	Lot	Plat Book	Page
Creek Hollows South Unit III.	B	73	14	211

Brief Legal Description:



Name On Return:

Photo	Call No.

2-2A		120
Map	Block	Parcel

Name On Deed:

Property Address:

Property Acquired From:

Acquired By:	Deed Will	Approximate Date Acquired:	Recorded Yes No	D.B. Pg.	Size: (Dim or Ac.)
--------------	-----------	----------------------------	-----------------	----------	--------------------


Bounded By:	N.	S.	E.	W.
-------------	----	----	----	----

Date	Grantor (From)	Grantee (To)	D.B.	Pg.	Type	W.D. Cons.
	BRADBURY, THOMAS					
11-1-78	TLB Properties Inc.	Stewart, Joe Construction Co, Inc.	249	511	WD	6 <sup>00</sup>
5-16-79	Stewart Joe Construction Co, Inc.	Still Russell F. & Eva R. Wilson	262	506	WD	42 <sup>70</sup>

City	G.M.D.	L.D.	L.L.	Dimensions	Acreage				
			800 801		Return	Deed	Plat	Comp	Used
		2							

Subdivision	Block	Lot	Plat Book	Page
Creek Hollow South III	B	73	14	211

Brief Legal Description:



MAP BLOCK PAR SUB

Name On Return:	OLD: 0202A	121		
Name On Deed:	NEW: 0204C	255	Photo	Call No.

2-2A		121
Map	Block	Parcel


Property Address:		Property Acquired From:		
Acquired By:	Deed _____ Will _____	Approximate Date Acquired:	Recorded Yes _____ No _____	D.B. _____ Pg. _____
Bounded By:		N.	S.	E.
				W.

Date	Grantor (From)	Grantee (To)	D.B.	Pg.	Type	W.D. Cons.
1-31-79	Honea, Phil	Mary Lane Craven, Terrell Dean	255	760	WD	4890

City	G.M.D.	L.D.	L.L.	Dimensions	Acreage				
					Return	Deed	Plat	Comp.	Used
		2	800 801						

Subdivision	Block	Lot	Plat Book	Page
Creek Hollow South Unit III	B	74	14	211

Brief Legal Description:



Name On Return:

Photo	Call No.

2-2A		121
Map	Block	Parcel

Name On Deed:

Property Address:

Property Acquired From:

Acquired By:	Deed _____ Will _____	Approximate Date Acquired:	Recorded Yes _____ No _____	D.B. _____ Pg. _____	Size: (Dim. or Ac.)
--------------	-----------------------	----------------------------	-----------------------------	----------------------	---------------------


Bounded By:	N.	S.	E.	W.
-------------	----	----	----	----

Date	Grantor (From)			Grantee (To)			D.B.	Pg.	Type	W.D. Cons.	
	BRADBURY, THOMAS										
10-31-78	Adair Mortgage Co.			TLB Properties, Inc.			249	692	PCD	-0-	
10-31-78	TLB Properties Inc			Honey, Phil			249	658	WD	6 <sup>00</sup>	
	City	G.M.D.	L.D.	L.L.	Dimensions		Acreage				
			2	800 801			Return	Deed	Plat	Comp.	Used
	Subdivision						Block	Lot	Plat Book	Page	
	Crest Hollow South VIII						B	74	14	211	
Brief Legal Description:											









Name On Return:

Photo	Call No.

2-2A		122
Map	Block	Parcel...

Name On Deed:

Property Address:

Property Acquired From:

Acquired By:	Deed Will	Approximate Date Acquired:	Recorded Yes No	D.B. Pg.	Size: (Dim. or Ac.)
--------------	-----------	----------------------------	-----------------	----------	---------------------

Bounded By:	N.	S.	E.	W.
-------------	----	----	----	----

Date	Grantor (From)	Grantee (To)	D.B.	Pg.	Type	W.D.Cons.
5-9-79	BRADLEY, THOMAS	Knob Brothers Inc.	261	567	WD	65 <sup>00</sup>
10-17-79	Knob Brothers Inc. Yvette M.	Cambler, Ciro F. & Susan K.	274	65	WD	49 <sup>00</sup>
7-23-84	Cambler, Ciro F. & Yvette M.	Barrows, MACK D. &	410	438	WD	22 <sup>00</sup>
	City	G.M.D.	L.D.	L.L.	Dimensions	Acreage
			2	800 801		Return Deed Plat Comp Used
	Subdivision	Block	Lot	Plat Book	Page	
	Creek Hollow & South VTH	B	75	14	211	
Brief Legal Description:						



MAP BLOCK PAR SUB  
 OLD: 0202A 123  
 NEW: 0204C 257  
 Photo Call No.

2-2A		123
Map	Block	Parcel

Name On Return:  
 Name On Deed:

Property Address:

Property Acquired From:

Acquired Deed By: Will \_\_\_\_\_ Approximate Date Acquired: \_\_\_\_\_ Recorded Yes \_\_\_\_\_ No \_\_\_\_\_ D.B. \_\_\_\_\_ Pg. \_\_\_\_\_ Size: (Dim. or Ac.) \_\_\_\_\_


Bounded By: N. \_\_\_\_\_ S. \_\_\_\_\_ E. \_\_\_\_\_ W. \_\_\_\_\_

Date	Grantor (From)	Grantee (To)	D.B.	Pg.	Type	W.D.Cons.
9-25-79	BRADLEY THOMAS	Goroff, Patti J. & Gregory S.	272	15	WD	45 <sup>00</sup>
5-27-87	Goroff, Patti-Jean	Goroff, Gregory S.	636	394	QCD	-0-


City	G.M.D.	L.D.	L.L.	Dimensions	Acreage			
					Return	Deed	Plat	Comp. Used
		2	800					

Subdivision	Block	Lot	Plat Book	Page
Creek Hollow South U III	B	76	14	211

Brief Legal Description:  
 \_\_\_\_\_  
 \_\_\_\_\_









MAP BLOCK

PAR SUB

Name On Return:	OLD: 0202A	125		2-2A		125
Name On Deed:	NEW: 0204C	259 photo	Call No.	Map	Block	Parcel

Property Address:	Property Acquired From:					
Acquired By:	Deed Will <input type="checkbox"/>	Approximate Date Acquired:	Recorded Yes <input type="checkbox"/> No <input type="checkbox"/>	D.B. <input type="checkbox"/> Pg. <input type="checkbox"/>	Size: (Dim. or Ac.)	
Bounded By:	N.	S.	E.	W.		

Date	Grantor (From)	Grantee (To)	D.B.	Pg.	Type	W.D. Cons.
8-1-80	Knott, Terry M.	Bredig, Allan	289	502	WD	5.50
8-12-80	Bredig, Allan	Batey, William R. <sup>Margarette</sup>	290	204	WD	10.00
1-24-85	Batey, William R. & <sup>Margarette</sup>	Davenport, Gary L. <sup>Barbara L.</sup>	438	574	WD	17.50

City	G.M.D.	L.D.	L.L.	Dimensions	Acreage				
					Return	Deed	Plat	Comp.	Used

Subdivision	Block	Lot	Plat Book	Page
Creek Hollow South Unit III	D	8	14	211

Brief Legal Description:



Name On Return:

Photo	Call No.

2-2A		125
Map	Block	Parcel

Name On Deed:

Property Address:

Property Acquired From:

Acquired Deed By: Will \_\_\_\_\_ Approximate Date Acquired: \_\_\_\_\_ Recorded Yes \_\_\_\_\_ No \_\_\_\_\_ D.B. \_\_\_\_\_ Pg. \_\_\_\_\_ Size: (Dim. or Ac.) \_\_\_\_\_

Bounded By: N. \_\_\_\_\_ S. \_\_\_\_\_ E. \_\_\_\_\_ W. \_\_\_\_\_

Date	Grantor (From)	Grantee (To)	D.B.	Pg.	Type	W.D. Cons.
5-9-79	BRADBURY, THOMAS	Ridgewood Builders, Inc.	261	566	WD	650
8-31-79	Ridgewood Builders, Inc.	Knott Terry M & Terri L.	270	183	WD	4990
7-25-80	Knott, Terri L.	Knott, Terry M.	289	120	WD	-0-

City	G.M.D.	L.D.	L.L.	Dimensions	Acreage				
		2	800		Return	Deed	Plat	Comp.	Used

Subdivision	Block	Lot	Plat Book	Page
Creek Hollow South UTH	D	8	14	211

Brief Legal Description:




MAP BLOCK PAR SUB	
OLD: 0202A	126
NEW: 0204C	260
Name On Return:	Photo Call No.

2-2A		126
Map	Block	Parcel

Property Address:		Property Acquired From:			
Acquired By:	Deed Will	Approximate Date Acquired:	Recorded Yes No	D.B. Pg.	Size: (Dim. or Ac.)
Bounded By:	N.	S.	E.	W.	

Date	Grantor (From)	Grantee (To)	D.B.	Pg.	Type	W.D. Cons.
12/78	T.B.L. PROPERTIES BRADAWAY, THOMAS	CONSTRUCTURAL ENTERPRISES, INC.	252	748	W	6 <sup>00</sup>
8-15-79	Inc. Constructural Enterprises	Ribovich, Roger J.	269	119	WD	4990
8-15-79	Ribovich, Roger J. $\frac{1}{2}$ int.	Ribovich, Mary Lou $\frac{1}{2}$ int.	269	120	WD	-0-
City		G.M.D.	L.D.	LL.	Dimensions	Acreage
		2	806			Return Deed Plat Comp Used
Subdivision			Block	Lot	Plat Book	Page
Creek Hollow South VIII			D	7	14	211
Brief Legal Description:						



MAP BLOCK PAR .SUB  
 OLD: 0202A 1-27  
 NEW: 0204C 261  
 Photo Call No.

2-2A		127
Map	Block	Parcel

Name On Return: \_\_\_\_\_  
 Name On Deed: \_\_\_\_\_

Property Address: \_\_\_\_\_ Property Acquired From: \_\_\_\_\_

Acquired Deed \_\_\_\_\_ Approximate Recorded Size:  
 By: Will \_\_\_\_\_ Date Acquired: Yes \_\_\_\_\_ No \_\_\_\_\_ D.B. \_\_\_\_\_ Pg. \_\_\_\_\_ (Dim. or Ac.)

Bounded By: N. \_\_\_\_\_ S. \_\_\_\_\_ E. \_\_\_\_\_ W. \_\_\_\_\_

Date	Grantor (From)	Grantee (To)	D.B.	Pg.	Type	W.D. Cons.
1979	Bradbury, Thomas	Honea, Phil	257	174	WD	6 <sup>00</sup>
8-10-79	Honea, Phil	Lillian K. Adams William C. E	268	383	WD	48 <sup>40</sup>
6-25-80	Lillian K. Adams, William C. E	Ann C. Wrinkle, Michael L. J	287	711	WD	6.70
	City	G.M.D.	L.D.	LL	Dimensions	Acreage
			2	800		Return Deed Plat Comp Used
	Subdivision	Block	Lot	Plat Book	Page	
	Creek Hollow South V III	D	6	14	211	
Brief Legal Description:						





MAP BLOCK PAR SUB

OLD: 0202A 128  
 NEW: 0204C 262  
 Photo      Call No.

2-2A		128
Map	Block	Parcel

Name On Return:  
 Name On Deed:

Property Address:      Property Acquired From:

Acquired By:      Deed Will      Approximate Date Acquired:      Recorded Yes No      D.B. Pg.      Size: (Dim. or Ac.)


Bounded By:      N.      S.      E.      W.

Date	Grantor (From)	Grantee (To)	D.B.	Pg.	Type	W.D. Cons.
11-30-79	L. B. Properties Inc. BRADBURY, THURS	Linda Lee King, David H. &	277	298	WD	48 <sup>90</sup>
4-26-90	Linda Lee King, David H. &	Kimberly W. Flanders, David L. &	866	243	WD	85 <sup>50</sup>

City	G.M.D.	L.D.	L.L.	Dimensions	Acreage				
					Return	Deed	Plat	Comp.	Used
		2	800						


Subdivision	Block	Lot	Plat Book	Page
Creek Hollow South VIII	A	24	14	211

Brief Legal Description:



Name On Return:		MAP BLOCK PAR SUB	129		2-2A		129
Name On Deed:		OLD: 0202A	263 to	Call No.	Map	Block	Parcel
Name On Deed:		NEW: 0204C					
Property Address:				Property Acquired From:			
Acquired By:	Deed <input type="checkbox"/> Will <input type="checkbox"/>	Approximate Date Acquired:	Recorded Yes <input type="checkbox"/> No <input type="checkbox"/>	D.B. <input type="checkbox"/> Pg. <input type="checkbox"/>	Size: (Dim. or Ac.)		
Bounded By:	N.	S.	E.	W.			

Date	Grantor (From)	Grantee (To)		D.B.	Pg.	Type	W.D.	Cons.
9-24-80	T.L.B. Properties, Inc. BRADBURY, THOMAS	Nart, John F.	Cathy P.	292	570	WD	51	<sup>10</sup>
City		G.M.D.	L.D.	L.L.	Dimensions		Acreage	
			2	800	Return	Deed	Plat	Comp. Used
Subdivision					Block	Lot	Plat Book	Page
Creek Hollow South V II					A	25	15	122
Brief Legal Description:								



Name On Return:	MAP	BLOCK	PAR	SUB
	OLD: 0202A		130	
Name On Deed:	NEW: 0204C		264 Photo	Call No.

2-2A		130
Map	Block	Parcel

Property Address:		Property Acquired From:		
Acquired By:	Deed <input type="checkbox"/> Will <input type="checkbox"/>	Approximate Date Acquired:	Recorded Yes <input type="checkbox"/> No <input type="checkbox"/>	D.B. <input type="checkbox"/> Pg. <input type="checkbox"/>
Size: (Dim. or Ac.)				
Bounded By:	N.	S.	E.	W.

Date	Grantor (From)	Grantee (To)	D.B.	Pg.	Type	W.D. Cons.
7-30-79	J.L.B Properties BRADBURY, THOMAS	Chadwick, Larry Neil	267	688	WD	0
			267	825	WD	16 <sup>50</sup>
2-29-80	Chadwick, Larry Neil	Beckman, June L	282	313	WD	47.90

City	G.M.D.	L.D.	L.L.	Dimensions	Acreage				
					Return	Deed	Plat	Comp.	Used
		2	800						


Subdivision	Block	Lot	Plat Book	Page
Creek Hollow South U IV	A	26	15	122

Brief Legal Description:



Name On Return:		MAP BLOCK	PAR SUB	2-2A		131
Name On Deed:		OLD: 0202A	131	265 photo	Call No.	Parcel
Property Address:		NEW: 0204C	Property Acquired From:			
Acquired By:	Deed <input type="checkbox"/> Will <input type="checkbox"/>	Approximate Date Acquired:	Recorded Yes <input type="checkbox"/> No <input type="checkbox"/>	D.B. <input type="checkbox"/> Pg. <input type="checkbox"/>	Size: (Dim. or Ac.)	
Bounded By:	N.	S.	E.	W.		

Date	Grantor (From)	Grantee (To)	D.B.	Pg.	Type	W.D. Cons.
12-14-79	<i>J. B. Properties Inc. BRADAWAY, THOMAS</i>	<i>Wunderle, Thomas C.</i>	278	145	WD	51 <sup>10</sup> / <sub>100</sub>
3-31-86	<i>Wunderle, Thomas C.</i>	<i>Key Andrew C.</i>	521	568	WD	23 <sup>90</sup> / <sub>100</sub>
4-21-88	<i>Key, Andrew C.</i>	<i>Key Andrew C. &amp; Ora W. Key</i>	704	242	WD	0-0
	CITY	G.M.D.	L.D.	L.L.	Dimensions	Acreage
			2	800		Return Deed Plat Comp Used
Subdivision			Block	Lot	Plat Book	Page
<i>Creek Hollow South U IV</i>			<i>A</i>	<i>27</i>	<i>15</i>	<i>122</i>
Brief Legal Description:					<i>16</i>	<i>17</i>









Name On Return:

Photo	Call No.

22A		132
Map	Block	Parcel

Name On Deed:

Property Address:

Property Acquired From:

Acquired By:	Deed Will	Approximate Date Acquired:	Recorded Yes No	D.B. Pg.	Size: (Dim. or Ac.)
--------------	-----------	----------------------------	-----------------	----------	---------------------

Bounded By:	N.	S.	E.	W.
-------------	----	----	----	----

Date	Grantor (From)	Grantee (To)	D.B.	Pg.	Type	W.D.Cons.
8-24-79	Bradshaw, Thomas	Constructural Enterprises <sup>Inc.</sup>	269	236	WD	6.50
11-13-79	Constructural Enterprises <sup>Inc.</sup>	T.L.B. Properties, Inc.	277	195	WD	-0-
3-17-80	T.L.B. Properties, Inc.	Pierce Don L Jr + Elizabeth <sup>S</sup>	283	139	WD	58.40

City	G.M.D.	L.D.	L.L.	Dimensions	Acreage				
					Return	Deed	Plat	Comp.	Used
		2	800						

Subdivision	Block	Lot	Plat Book	Page
Creek Hollow South U IV	A	28	15	122

Brief Legal Description: 16 17



MAP BLOCK PAR SUB

Name On Return:	OLD: 0202A	133	
Name On Deed:	NEW: 0204C	267.010	Call No.

2-2A		133.
Map	Block	Parcel


Property Address:	Property Acquired From:				
Acquired By:	Deed <input type="checkbox"/> Will <input type="checkbox"/>	Approximate Date Acquired:	Recorded Yes <input type="checkbox"/> No <input type="checkbox"/>	D.B. <input type="checkbox"/> Pg. <input type="checkbox"/>	Size: (Dim. or Ac.)
Bounded By:	N.	S.	E.	W.	

Date	Grantor (From)	Grantee (To)	D.B.	Pg.	Type	W.D.Cons.
10-15-79	J.L.B. Properties Inc. BRADBURY THOMAS	Gross, Richard P.	273	505	WD	51 <sup>60</sup>

City	G.M.D.	L.D.	L.L.	Dimensions	Acreage				
		2	800		Return	Deed	Plat	Comp.	Used

Subdivision	Block	Lot	Plat Book	Page
Creek Hollow South JIV	A	29	15	122

Brief Legal Description:



MAP BLOCK PAR SUB

Name On Return: OLD: 0202A  
 Name On Deed: NEW: 0204C

134  
 268.oto Call No

2-2A  
 Map Block Parcel  
 134

Property Address: 707 Jett Road Woodstock, Ga  
 Property Acquired From:  
 Acquired By: Deed Will Approximate Date Acquired: Recorded Yes No D.B. Pg. Size: (Dim. or Ac.)  
 Bounded By: N. S. E. W.

Date	Grantor (From)	Grantee (To)	D.B.	Pg.	Type	W.D.Cons.
10-26-79	J.L.B. Properties Inc. BRADBURY, THOMAS	Troemel, Arthur	275	120	WD	45 <sup>50</sup>
3-1-84	Troemel, Arthur	Stallings, Mary K.	388	346	WD	33 <sup>00</sup>
		Pruitt, Mary K.				Per '91 tax return

City	G.M.D.	L.D.	L.L.	Dimensions	Acreage				
		2	800		Return	Deed	Plat	Comp.	Used

Subdivision	Block	Lot	Plat Book	Page
Creek Hollow South V.IV	A	30	15	122

Brief Legal Description:  
 \_\_\_\_\_  
 \_\_\_\_\_





MAP BLOCK PAR SUB

Name On Return:	OLD: 0202A	135		2-2A		135	
Name On Deed:	NEW: 0204C	269	oto	Call No.	Map	Block	Parcel


Property Address:	Property Acquired From:				
Acquired By:	Deed Will	Approximate Date Acquired:	Recorded Yes No	D.B. Pg.	Size: (Dim. or Ac.)
Bounded By:	N.	S.	E.	W.	

Date	Grantor (From)	Grantee (To)	D.B.	Pg.	Type	W.D. Cons.
	<i>BRADBURY, THOMAS</i>					
8-15-80	<i>T.L.B. Properties, Inc.</i>	<i>Evelyn Richard &amp; Donna</i>	290	534	WD	48.50

City	G.M.D.	L.D.	L.L.	Dimensions	Acreage				
		2	800		Return	Deed	Plat	Comp.	Used

Subdivision	Block	Lot	Plat Book	Page
<i>Crest Hollow South V III</i>	C	1	15	122

Brief Legal Description:



Name On Return:	MAP BLOCK	PAR SUB	2-2A	136
	OLD: 0202A	136		
Name On Deed:	NEW: 0204C	270.579	Call No.	136
				Map Block Parcel

Property Address: 710 Jett Road		Property Acquired From:		
Acquired By:	Deed <input type="checkbox"/> Will <input type="checkbox"/>	Approximate Date Acquired:	Recorded Yes <input type="checkbox"/> No <input type="checkbox"/>	D.B. <input type="checkbox"/> Pg. <input type="checkbox"/>
Bounded By:	N.	S.	E.	Size: (Dim. or Ac.)
				282. 279 AC 282 280 AC 282-281 Cont. -0-

Date	Grantor (From)	Grantee (To)	D.B.	Pg.	Type	W.D. Cons.
10-18-79	B.L.B. Properties Inc. BRADBURY, THOMAS	Chadwick, Bernie Jerald	273	627	WD	650
3-3-80	Chadwick, Bernie Jerald	Lein, Mark W. & Janice Lea	282	282	WD	49.20
9-25-87	Janice Lea Lein Lein, Mark W. &	Joyce A. Volk Volk, Robert N. &	662	194	WD	78.50

City	G.M.D.	L.D.	L.L.	Dimensions	Acreage				
		2	800		Return	Deed	Plat	Comp.	Used

Subdivision	Block	Lot	Plat Book	Page
Crest Hollow South V IV	C	2	15	122

Brief Legal Description: 17 172



MAP BLOCK PAR SUB

OLD: 0202A

137

Property  
Acquired From:  
Acct. No.

NEW: 0204C

2715

Call No

2-2A

137


Map

Block

Parcel

Date	Grantor (From)	Grantee (To)	D.B.	Pg.	Type	W.D. Cons
5-85	<sup>Mary Ann</sup> Allagood, Sidney M. &	Rubley, Judith A.	465	399	WD	21 <sup>90</sup>

City	G.M.D.	L.D.	L.L.	Dimensions	Acreage			
					Return	Deed	Plat Comp.	Used
		2	800					
Subdivision					Block	Lot	Plat Bk.	Page
Creek Hollow South U.IV					C	3	15	122
Brief Legal Description N/K/A Riverlake Landing U.IV							17	172



Name On Return:

Photo Call No.

2-2A 137  
Map Block Parcel

Name On Deed:

Property Address:

Property Acquired From:

Acquired By: Deed Will Approximate Date Acquired: Recorded Yes No D.B. Pg. Size: (Dim. or Ac.)

Bounded By: N. S. E. W.

Date	Grantor (From)	Grantee (To)	D.B.	Pg.	Type	W.D.Cons.
6-14-79	BRAD BURY, THOMAS	Constructural Enterprises	264	439	WD	6 <sup>50</sup>
7-28-79	Ina. Constructural Enterprises	Emory, Betty & Susan D. Kelly	272	377	WD	48 <sup>70</sup>
8-14-81	Susan D. Emory, Betty & Kelly	Mary Ann Allgood Sidney Michael	309	826	WD	16 <sup>70</sup>
	City	G.M.D. L.D. L.L.	Dimensions		Acreage	
		2	800		Return Deed Plat Comp Used	
Subdivision			Block	Lot	Plat Book	Page
Creek Hollow South VST			C	3	15	122
Brief Legal Description:						





MAP BLOCK PAR SUB

Name On Return:	OLD: 0202A	138		2-2A		138
Name On Deed:	NEW: 0204C	272 to	Calif No.	Map	Block	Parcel

Property Address:	Property Acquired From:				
Acquired By:	Deed Will	Approximate Date Acquired:	Recorded Yes No	D.B. Pg.	Size: (Dim. or Ac.)
Bounded By:	N.	S.	E.	W.	

Date	Grantor (From)	Grantee (To)	D.B.	Pg.	Type	W.D. Cons.
6-14-79	BRADBURY, THOMAS	Constructural Enterprises	264	438	WD	6 <sup>50</sup>
9-25-79	Constructural Enterprises <sup>Ine.</sup>	Burch, S.W. Jr.	272	356	WD	48 <sup>60</sup>
4-3-80	Burch, S.W. Jr.	Tanesi, John + Mary	284	199	WD	7.50

City	G.M.D.	L.D.	E.L.	Dimensions	Acreage				
		2	800		Return	Deed	Plat	Comp.	Used


Subdivision	Block	Lot	Plat Book	Page
Crescent Hollow South VII	C	4	15	122

Brief Legal Description:



Name On Return:		OLD: 0202A	MAP BLOCK PAR SUB		139		2-2A		139
Name On Deed:		NEW: 0204C			273 to	Coli No.	Map	Block	Parcel
Property Address:					Property Acquired From:				
Acquired By:	Deed <input type="checkbox"/> Will <input type="checkbox"/>	Approximate Date Acquired:	Recorded Yes <input type="checkbox"/> No <input type="checkbox"/>	D.B. <input type="checkbox"/>	Pg. <input type="checkbox"/>	Size: (Dim. or Ac.)			
Bounded By:	N.	S.	E.	W.					

Date	Grantor (From)				Grantee (To)	D.B.	Pg.	Type	W.D. Cons.		
8-9-79	BRADBURY, THOMAS				Ridgewood Builders, Inc	268	135	WD	6 <sup>50</sup>		
3-15-80	Ridgewood Builders, Inc.				Hansen, Arthur J.	283	33	WD	51.30		
10-3-86	Hansen, Arthur J				Price Daniel G. & Ann W	570	517	WD	18 <sup>20</sup>		
City		G.M.D.	L.D.	L.L.	Dimensions		Acreage				
			2	800			Return	Deed	Plat	Comp	Used
Subdivision					Block	Lot	Plat Book	Page			
Crash Yellow South UIV					C	5	15	122			
Brief Legal Description:											



MAP BLOCK PAR SUB

Name On Return:	OLD: 0202A	140		2-2A		140
Name On Deed:	NEW: 0204C	2743tp	Call No.	Map	Block	Parcel

Property Address:	Property Acquired From:				
Acquired By:	Deed Will	Approximate Date Acquired:	Recorded Yes No	D.B. Pg.	Size: (Dim. or Ac.)
Bounded By:	N.	S.	E.	W.	

Date	Grantor (From)	Grantee (To)	D.B.	Pg.	Type	W.D.Cons.
8-9-79	BRADLEY, THOMAS	Ridgewood Builders, Inc	268	139	WD	6 <sup>50</sup>
2-18-80	Ridgewood Builders, Inc.	Smith, Michael B. & Lorinda A.	281	334	WD	51.10
5-11-87	Smith, Lorinda A.	Smith, Michael B.	628	577	DCD	-0-

City	G.M.D.	L.D.	LL	Dimensions	Acreage				
					Return	Deed	Plat	Comp	Used
		2	800						

Subdivision	Block	Lot	Plat Book	Page
Creek Hollow South U IV	C	6	15	122

Brief Legal Description:



Name On Return:	OLD: 0202A	MAP BLOCK	PAR SUB	141		2-2A		141
Name On Deed:	NEW: 0204C			27.5sq	Call No.	Map	Block	Parcel

Property Address: 720 Jett Rd	Property Acquired From:			
Acquired By: Deed <input type="checkbox"/> Will <input type="checkbox"/>	Approximate Date Acquired:	Recorded Yes <input type="checkbox"/> No <input type="checkbox"/>	D.B. <input type="checkbox"/> Pg. <input type="checkbox"/>	Size: (Dim. or Ac.)
Bounded By: N.	S.	E.	W.	

Date	Grantor (From)	Grantee (To)	D.B.	Pg.	Type	W.D.Cons.
8-9-79	BRADBURY, THOMAS	Ridgewood Builders Inc	268	142	WD	6 <sup>50</sup>
12-31-79	Ridgewood Builders Inc	Suzanne N. Rhodes, James E. III	279	274	WD	51 <sup>10</sup>
8-25-89	Rhodes James E. III	Rhodes Suzanne N.	817	209	DCD	0

City	G.M.D.	L.D.	L.L.	Dimensions	Acreage				
					Return	Deed	Plat	Comp.	Used
		2	800						

Subdivision	Block	Lot	Plat Book	Page
Creek Hollow South U IV	C	7	15	122

Brief Legal Description: \_\_\_\_\_

16 17





MAP BLOCK PAR SUB

Name On Return:	OLD: 0202A	142	
Name On Deed:	NEW: 0204C	276016	Call No.

2-2A		142
Map	Block	Parcel


Property Address:	Property Acquired From:				
Acquired By:	Deed Will	Approximate Date Acquired:	Recorded Yes No	D.B. Pg.	Size: (Dim. or Ac.)
Bounded By:	N.	S.	E.	W.	

Date	Grantor (From)	Grantee (To)	D.B.	Pg.	Type	W.D. Cons.
6-20-79	BRADBURY, THOMAS	Ridge wood Builders Inc	264	837	WD	6 <sup>50</sup>
11-30-79	Ridge wood Builders Inc	Burns, O. Maxie	277	482	WD	51 <sup>10</sup>
9-83	Burns, O. Maxie	West, William L. Irene B.	367	480	WD	10 <sup>00</sup>

City	G.M.D.	L.D.	L.L.	Dimensions	Acreage				
		2	800		Return	Deed	Plat	Comp.	Used

Subdivision	Block	Lot	Plat Book	Page
Crest Hill South JIV	C	8	15	122

Brief Legal Description:




Name On Return:		MAP BLOCK	PAR SUB	2-2A		143		
Name On Deed:		OLD: 0202A	143	2773th	Call. No.	Map	Block	Parcel
Property Address:		NEW: 0204C	Property Acquired From:					
Acquired By:	Deed Will	Approximate Date Acquired:	Recorded Yes No	D.B. Pg.	Size: (Dim. or Ac.)			
Bounded By:	N.	S.	E.	W.				

Date	Grantor (From)	Grantee (To)	D.B.	Pg.	Type	W.D. Cons.
6-30-79	BRADBURY, THOMAS	KNOX Brothers Inc.	264	841	WD	6 <sup>50</sup>
11-2-79	KNOX Brothers Inc.	Bonnie T. Edwards, Jonathan E.	275	313	WD	49 <sup>90</sup>
8-12-87	Bonnie T. Edwards, Jonathan E.	Betsy Hopper, Richard W.	656	640	WD	74 <sup>90</sup>
City		G.M.D.	L.D.	L.L.	Dimensions	Acreage
			2	800		Return Deed Plat Comp Used
Subdivision			Block	Lot	Plat Book	Page
Creek Hollow South III			C	9	15	122
Brief Legal Description:						



Name On Return:		OLD: 0202A	MAP BLOCK	PAR SUB	144		2-2A		144
Name On Deed:		NEW: 0204C			27850	Call No.	Map	Block	Parcel
Property Address: 726 Jett Road					Property Acquired From:				
Acquired By:	Deed <input type="checkbox"/> Will <input type="checkbox"/>	Approximate Date Acquired:	Recorded Yes <input type="checkbox"/> No <input type="checkbox"/>	D.B. <input type="checkbox"/>	Pg. <input type="checkbox"/>	Size: (Dim. or Ac.)			
Bounded By:	N.	S.	E.				W.		

Date	Grantor (From)	Grantee (To)	D.B.	Pg.	Type	W.D. Cons.				
6-20-79	BRADBURY, THOMAS	KNOX Brothers Inc	264	830	WD	6 <sup>50</sup>				
11-13-79	KNOX Brothers Inc.	Carol J. Butler Gragey, Marvin L. ;	275	820	WD	50 <sup>30</sup>				
6-30-81	Carol J. Butler Gragey, Marvin L. ;	Sigman Scott A.	640	79	WD	83 <sup>50</sup>				
	City	G.M.D.	L.D.	L.L.	Dimensions	Acreage				
			2	800		Return	Deed	Plat	Comp.	Used
Subdivision						Block	Lot	Plat Book	Page	
Crab Hollow South V.III						C	10	15	122	
Brief Legal Description:										




Property Acquired From:  
 Acct. No. 7216 Jett Road

Photo      Call No

2-2A      144  
 Map      Block      Parcel

Date	Grantor (From)	Grantee (To)	D.B.	Pg.	Type	W.D. Cons
4-2-92	Sigman, Scott A.	Krista L. Hughes, Gerald S. &	1204	47	WD	8250

City	G.M.D.	L.D.	L.L.	Dimensions	Acreage				
		2	800		Return	Deed	Plat	Comp.	Used
Subdivision					Block	Lot	Plat Bk.	Page	
Creek Hollow South <u>U IV</u>					C	10	15	122	
Brief Legal Description									






Name On Return:	MAP BLOCK OLD: 0202A	PAR - SUB 145	22A		45
Name On Deed:	NEW: 0204C	279 photo	Call No.	Map	Block Parcel

Property Address:	Property Acquired From:				
Acquired By:	Deed Will: _____	Approximate Date Acquired:	Recorded Yes _____ No _____	D.B. _____ Pg. _____	Size: (Dim. or Ac.)
Bounded By:	N.	S.	E.	W.	

Date	Grantor (From)	Grantee (To)	D.B.	Pg.	Type	W.D. Cons.
12-82	Mendelson, David M	Mendelson, Patricia J	337	273	W/D	0-
" "	Mendelson, Patricia J.	Dee, William V. Mendelson, David M &	436 337	289 274	W/D W/D	0- 5.00
12-14-84	Mendelson, David M	Sepp, Kenneth	433	214	W/D	12.00

City	G.M.D.	L.D.	L.L.	Dimensions	Acreage				
					Return	Deed	Plat	Comp.	Used
		2	800						
Subdivision					Block	Lot	Plat Book	Page	
Creek Hollow South U IV					C	11	15	622	
Brief Legal Description:							16	17	



Name On Return:

Photo Call No.

2-2A 145  
Map Block Parcel

Name On Deed:

Property Address:

Property Acquired From:

Acquired By: Deed Will Approximate Date Acquired: Recorded Yes No D.B. Pg. Size: (Dim. or Ac.)

Bounded By: N. S. E. W.

Date	Grantor (From)	Grantee (To)	D.B.	Pg.	Type	W.D. Cons.
7-30-79	T.D. B. Properties, Inc. BRAD AURY, THOMAS	Chadwick Bernie Jerald	267	687	WD	-0-
2-28-80	Chadwick Bernie Jerald	Upshaw William J. & Subl	267	830	WD	6.50
8/14/81	<sup>Subl. N.</sup> Upshaw William J. & Patricia T.	Medelison David M.	281	647	WD	49.60
			309	369	W	10.20

City	G.M.D.	L.D.	LL.	Dimensions	Acreage				
		2	800		Return	Deed	Plat	Comp.	Used

Subdivision	Block	Lot	Plat Book	Page
Creek Hollow South V IV	C	11	15	122

Brief Legal Description:



MAP BLOCK PAR SUB

Name On Return:	OLD: 0202A
Name On Deed:	NEW: 0204C

146	
280,000	Call No.

2-2A		146
Map	Block	Parcel

Property Address:			Property Acquired From:		
Acquired By:	Deed <input type="checkbox"/> Will <input type="checkbox"/>	Approximate Date Acquired:	Recorded Yes <input type="checkbox"/> No <input type="checkbox"/>	D.B. <input type="checkbox"/> Pg. <input type="checkbox"/>	Size: (Dim. or Ac.)
Bounded By:	N.	S.	E.	W.	

Date	Grantor (From)	Grantee (To)	D.B.	Pg.	Type	W.D. Cons.
10-4-79	T.L.B Properties, Inc BRADBURY, THOMAS	Chadwick, Larry Neil	273	38	WD	650
3-5-80	Chadwick, Larry Neil	Wansettler, James L.	282	431	WD	51.40

City	G.M.D.	L.D.	L.L.	Dimensions	Acreage				
		2	800		Return	Deed	Plat	Comp.	Used

Subdivision	Block	Lot	Plat Book	Page
Creek Hollow South VII	C	12	15	122

Brief Legal Description:



Name On Return:		OLD: 0202A	MAP BLOCK	PAR SUB	147
Name On Deed:		NEW: 0204C	281 Photo	Call No.	

2-2A		147
Map	Block	Parcel


Property Address:			Property Acquired From:		
Acquired By:	Deed Will	Approximate Date Acquired:	Recorded Yes No	D.B. Pg.	Size: (Dim. or Ac.)
Bounded By:	N.	S.	E.	W.	

Date	Grantor (From)	Grantee (To)	D.B.	Pg.	Type	W.D.Cons.
8-16-79	BRADBURY, THOMAS	Winger, Samuel L.	268	730	WD	49 <sup>90</sup>
10-28-85	Winger, Samuel L.	June L. Winger, Samuel L.	490	557	W	—
5-8-91	Winger, Samuel L.	Propes, Christopher DAVID	999	153	W/D	83 <sup>90</sup>

City	G.M.D.	L.D.	L.L.	Dimensions	Acreage				
		2	800		Return	Deed	Plat	Comp.	Used

Subdivision	Block	Lot	Plat Book	Page
Cross Hollow South V III	D	1	15	122

Brief Legal Description:






Name On Return:	OLD: 0202A	MAP BLOCK	PAR SUB	148		2-2A		148
Name On Deed:	NEW: 0204C			282 photo	5. No	Map	Block	Parcel

Property Address: 725 Jett Road - Woodstock Property Acquired From:

Acquired By: Deed  Will  Approximate Date Acquired: Recorded Yes  No  D.B.  Pg.  Size: (Dim. or Ac.)

Bounded By: N. S. E. W.

Date	Grantor (From)	Grantee (To)	D.B.	Pg.	Type	W.D. Cons.
5-27-82	Merrill Lynch Management, Inc. Relocation	Essenburg, Marc J.	322	451	WD	990
4-24-86	Essenburg, Marc J.	Peterson Westley D.	525	646	WD	1850
9-29-88	Peterson, Westley D.	Barbara K. Meyers, Stanley A.	745	175	WD	80 <sup>00</sup>
	City	G.M.B. L.D. Lot	Dimensions		Acreage	
		2 800	Return	Deed	Plat	Comp. Used
	Subdivision	Block	Lot	Plat Book	Page	
	Creek Hollow South Unit IV	D	2	15	122	
	Brief Legal Description: N/A Riverlake Landing			17	172	



Name On Return:

Photo	Call No.

2-2A		148
Map	Block	Parcel

Name On Deed:

Property Address:

Property Acquired From:

Acquired By:	Deed <input type="checkbox"/> Will <input type="checkbox"/>	Approximate Date Acquired:	Recorded Yes <input type="checkbox"/> No <input type="checkbox"/>	D.B. <input type="checkbox"/> Pg. <input type="checkbox"/>	Size: (Dim. or Ac.)
--------------	---	----------------------------	---	--	---------------------

Bounded By:	N.	S.	E.	W.
-------------	----	----	----	----


Date	Grantor (From)	Grantee (To)	D.B.	Pg.	Type	W.D.Cons.
8-29-76	BRADBURY, THOMAS	Ridgewood Builders <sup>Inc.</sup>	269	668	WD	6.50
3-29-80	Ridgewood Builders, Inc.	Moorman, Bobby D. <sup>management, Inc.</sup>	283	725	WD	52.10
6-1-82	Moorman, Bobby D.	Merrill Lynch Relocation	322	45D	WD	11.70

Rec

City	G.M.D.	L.D.	L.L.	Dimensions	Acreage				
		2	800		Return	Deed	Plat	Comp.	Used

Subdivision	Block	Lot	Plat Book	Page
Creek Hollow South VII	D	2	15	122

Brief Legal Description:








Name On Return:				2-2A		149
Name On Deed:		Photo	Call No.	Map	Block	Parcel
Property Address:			Property Acquired From:			
Acquired By:	Deed <input type="checkbox"/> Will <input type="checkbox"/>	Approximate Date Acquired:	Recorded Yes <input type="checkbox"/> No <input type="checkbox"/>	D.B. <input type="checkbox"/> Pg. <input type="checkbox"/>	Size: (Dim. or Ac.)	
Bounded By:	N.	S.	E.	W.		

Date	Grantor (From)	Grantee (To)	D.B.	Pg.	Type	W.D. Cons.
	BRADBURY, THOMAS					
3-15-80	T.L.R. Properties, Inc.	Avera, James M. + Carol P.	284	122	WD	51.10
3-30-81	Avera, James M. + Carol P.	Aichinger, Frank C.	301	775	WD	12 <sup>20</sup>
	City	G.M.D.	L.D.	L.L.	Dimensions	Acreage
			2	800		Return Deed Plat Comp Used
	Subdivision	Block	Lot	Plat Book	Page	
	Creek Hollow South VII	D	3	15	122	
Brief Legal Description: N/R/A Riverlake Landing						





MAP BLOCK PAR SUB

Name On Return:	OLD: 0202A	150		2-2A		150
Name On Deed:	NEW: 0204C	284.1010	Call No.	Map	Block	Parcel

Property Address:	Property Acquired From:				
Acquired By:	Deed Will	Approximate Date Acquired:	Recorded Yes No	D.B. Pg.	Size (Dim. or Ac.)
Bounded By:	N.	S.	E.	W.	

Date	Grantor (From)	Grantee (To)	D.B.	Pg.	Type	W.D. Cons.
6-20-79	BRADBURY, THOMAS	Ridgewood Builders Inc	264	845	WD	65 <sup>00</sup>
11-30-79	Ridgewood Builders Inc	Sallie Corley Magyer Magyer, Edwin M. &	277	498	WD	51 <sup>10</sup>
4-27-90	Sallie Corley Magyer Magyer, Edwin M. &	Arlys J. Strub, James J. &	868	142	WD	79 <sup>00</sup>

City	G.M.D.	L.D.	L.L.	Dimensions	Acreage				
					Return	Deed	Plat	Comp.	Used
		2	800						

Subdivision	Block	Lot	Plat Book	Page
Creek Hollow South V III	D	4	15	122

Brief Legal Description:



MAP BLOCK PAR SUB

Property Acquired From: Acct. No. OLD: 0202A NEW: 0204C

151 285 to Call No


2-2A 151 Map Block Parcel

Date	Grantor (From)	Grantee (To)	D.B.	Pg.	Type	W.D. Cons
3-26-84	Deborah S. Bugg, Jimmy Wayne	Davidson, Howell N.	391	327	WD	5 <sup>00</sup>

City	G.M.D.	L.D.	L.L.	Dimensions	Acreage				
					Return	Deed	Plat	Comp.	Used
		2	800						

Subdivision	Block	Lot	Plat Bk	Page
Creek Hollow South UIV	D	5	15 16	122 117

Brief Legal Description



Name On Return:

Photo	Call No.

2-2A		151
Map	Block	Parcel

Name On Deed:

Property Address:

Property Acquired From:

Acquired By: Deed  Will  Approximate Date Acquired: Recorded Yes  No  D.B.  Pg.  Size: (Dim. or Ac.)

Bounded By: N. S. E. W.

Date	Grantor (From)	Grantee (To)	D.B.	Pg.	Type	W.D.Cons.
	BRADBURY, THOMAS					
2-23-80	T.L.B. Properties, Inc.	Robinson, William F.	281	741	WD	51.10
8-83	Robinson, William F.	Bugg, Jimmie W. + Deborah S.	363	30	WD	10 <sup>00</sup>
	City	G.M.D.	L.D.	L.L.D.	Dimensions	Acres
			2	800		
		Return	Deed	Plat	Comp.	Used
	Subdivision	Block	Lot	Plat Book	Page	
	Creek Hollow South VII	D	5	15	122	
	Brief Legal Description:			16	17	

